

**APPENDIX F**

---

**Hazards Environmental Site Assessments**

# Phase I Environmental Assessment Report

**0.164 Acre Parking Lot Located at  
5055 Wilshire Blvd  
Los Angeles, CA 90036**


---

July 2, 2019

Project: 19-138

**Prepared for: Pacific Springs, LLC**  
13116 Imperial Highway  
Santa Fe Springs, California 90670

**Prepared by:**



**Waterstone Environmental, Inc.**  
2936 East Coronado Street  
Anaheim, California 92806  
(714) 414-1122; Fax (714) 414-1166

---

***Proprietary Notice:***

*The report and its contents are PRIVILEGED AND CONFIDENTIAL INFORMATION. This document should not be duplicated or copied under any circumstances without the express permission of Waterstone Environmental, Inc. The purpose of the report is to allow the client listed above to evaluate the potential environmental liabilities at the Subject Property. Any unauthorized reuse of Waterstone Environmental Inc. reports or data will be at the unauthorized user's sole risk and liability.*



# Phase I Environmental Assessment Report

0.164 Acre Parking Lot Located at  
5055 Wilshire Blvd  
Los Angeles, CA 90036

---

July 2, 2019

Project: 19-138

Prepared by:

---

Richard Vogl, PG, CHG, CEG  
*Principal Hydrogeologist*

---

Jeffrey V. Dagdigian, PhD  
*Managing Principal*



Waterstone Environmental, Inc.  
2936 E. Coronado Street  
Anaheim, California 92806  
(714) 414-1122; Fax (714) 414-1166

# Table of Contents

Section	Pages
<b>1.0 Introduction.....</b>	<b>1</b>
1.1 Purpose.....	1
1.2 Scope of Work .....	1
1.3 Limitations and Exceptions.....	2
1.4 Reliance.....	3
1.5 Environmental Professional Statement .....	3
1.6 Proprietary Notice.....	4
<b>2.0 User Provided Information .....</b>	<b>5</b>
2.1 Reason for Performing the Phase I ESA.....	5
2.2 Title Records, Liens, and Property Use Limitations.....	5
2.3 Specialized Knowledge, Commonly Known & Degree of Obviousness .....	5
2.4 Value Reduction for Environmental Issues .....	6
<b>3.0 General Subject Property Characteristics.....</b>	<b>7</b>
3.1 Subject Property General Description .....	7
3.2 Adjacent Properties .....	7
<b>4.0 Environmental Setting.....</b>	<b>8</b>
4.1 Regional Setting.....	8
4.2 General Geologic Conditions.....	8
4.3 Groundwater Conditions.....	8
<b>5.0 Government Database Review.....</b>	<b>10</b>
5.1 Government Databases Searched.....	10
5.2 Subject Property Summary .....	10
5.3 Surrounding Properties Summary.....	10
<b>6.0 Historical Document Review.....</b>	<b>14</b>
6.1 Proprietary Document Review.....	14
6.2 Local Agency Records Review.....	16
6.2.1 Local Agencies .....	16
6.3 Potential for Vapor Encroachment.....	16
6.4 Summary of Subject Property and Vicinity History/Land Use .....	17
<b>7.0 Subject Property Inspection Observations.....</b>	<b>18</b>
7.1 Personnel Interviews.....	18
7.2 Subject Property Inspection Observations .....	18
7.2.1 Historical Materials of Concern.....	19
7.2.2 Utilities .....	20
7.2.3 Oil and Gas Wells and Pipelines.....	20
7.2.4 Public Water Wells .....	21
7.2.5 Sensitive Environmental Receptors .....	21
7.2.6 Radon.....	21
7.2.7 Mold .....	21

# Table of Contents

<b>Section</b>	<b>Pages</b>
7.2.8 Engineering Controls.....	21
7.3 Neighboring Property Inspection Observations.....	22
<b>8.0 Summary and Conclusions.....</b>	<b>23</b>
8.1 Summary .....	23
8.2 Findings and Conclusions .....	24
8.3 Recommendations.....	24
<b>9.0 References.....</b>	<b>25</b>

## Tables

- 1 EDR Government Database Summary Table

## Figures

- 1 Subject Property Location Map
- 2 Subject Property Vicinity Map

## Appendices

- A Environmental Professional Resume
- B Radius Map Report
- C Sanborn Map Report
- D Aerial Photographs
- E Topographic Map Report
- F City Directory
- G EDR Environmental Lien and AUL Search and Tax Map Report
- H Subject Property Photographs

# Section 1.0

## Introduction

---

### 1.1 Purpose

Waterstone Environmental, Inc. (“Waterstone”) has been retained by Pacific Springs, LLC to prepare a Phase I Environmental Site Assessment (“Phase I”) for the property located at 5055 Wilshire Boulevard, Los Angeles, California 90036 (“Subject Property”, see Figure 1 and Figure 2). The Subject Property is currently occupied by a paved, fenced, and gated parking lot totaling approximately 0.164 acres (7,137 square feet, APN 5507-019-014, Lot # 37).

The sole purpose of this environmental assessment is to identify Recognized Environmental Conditions (“REC”) for the Subject Property. This assessment was conducted utilizing generally accepted Phase I industry standards in general accordance with the American Society of Testing and Materials (“ASTM”) Standard E 1527-13 – Phase I Environmental Site Assessment Process and All Appropriate Inquiry (“AAI”).

For the purpose of this report, and as defined by the ASTM, an REC means “the presence or likely presence of any hazardous substances or petroleum products in, on, or at a property: (1) due to any release to the environment; (2) under conditions indicative of a release to the environment; or (3) under conditions that pose a material threat of a future release to the environment.” *De minimis* conditions are not RECs.

The work was conducted pursuant to Pacific Springs, LLC Work Order-No. #189-19-140.

### 1.2 Scope of Work

The following scope of work was performed to accomplish the Phase I objectives:

- **Visual Inspection** - A visual evaluation of the Subject Property was conducted in readily accessible areas to identify RECs. Additionally, visual observations of adjoining properties were made from the vantage point of the Subject Property as well as from public rights-of-way to determine the potential impact of these sites on the Subject Property.
- **Subject Property Interview** - Interviews were requested of individuals knowledgeable and familiar with the Subject Property.
- **Records Review** - Available environmental reports, agency records, building department permits, Sanborn Maps and historical aerial photographs of the Subject Property and surrounding areas were reviewed.
- **Agency Document Review** - Appropriate regulatory agencies were contacted for information regarding hazardous materials use, storage, and/or releases at the Subject Property.
- **Published Database Review** - Published governmental agency databases were reviewed to identify properties within ASTM-specified radii of the Subject Property with a

reported environmental concern or incident. Waterstone subcontracted the government agency database search to Environmental Data Resources, Inc. (“EDR”).

- **Additional Regulatory Review** - Appropriate regulatory agencies were contacted and available records for properties that may negatively impact the Subject Property were reviewed.
- **Report Preparation** - A summary report was prepared of the environmental assessment findings and conclusions.
- **Environmental Professional** – All Subject Property inquiry was conducted by an environmental professional or under the supervision of an environmental professional.
- **Required Purchaser Activities** – It is the responsibility of the purchaser to assess the purchase price compared to fair market value, conduct a search for environmental cleanup liens, inquire about commonly known or ascertainable information that may affect the environmental conditions of the Subject Property, and provide any specialized knowledge or experience as the landowner or grantee.

### 1.3 Limitations and Exceptions

If topics are not explicitly discussed within this document, the reader should not assume those topics have been investigated. For example, physical testing, other than that specifically detailed in this document, was not performed. The work performed in conjunction with this study and data developed are intended as a description of available information on the dates and at the locations described. This report does not warrant against future operations or conditions, nor does it warrant against:

- Operations which are not in evidence from visual observations or search of published agency records, or facts that were concealed, withheld, or not fully disclosed at the time the inspection was conducted.
- Conditions that could only be determined by physical sampling or intrusive testing.
- Conditions on locations other than the User-provided Subject Property address and/or legal parcel description.

This report is not intended to address, assess, or otherwise determine whether soil or groundwater contamination, waste emplacement, existing or threatened mold/fungus growth, asbestos containing building materials, and/or lead-based paint actually exists at the Subject Property. Such determination would require comprehensive subsurface exploration and/or other sampling activities, which were beyond the scope of service for this assessment. Additionally, this report does not serve as a comprehensive wetland, mining, oil, pipeline, and/or gas well survey.

This report summarizes an environmental investigation conducted for the Subject Property. Although conditions at neighboring properties may impact the Subject Property and, to the extent they were identified, were included in the Subject Property evaluation, this report does not serve as an assessment of sites other than the Subject Property.

## 1.4 Reliance

The Phase I Environmental Assessment was performed in accordance with Pacific Springs, LLC Work Order-No. #189-19-140. The work was performed in accordance with the terms and conditions of the existing contract for the environmental evaluation of the Subject Property for the exclusive use of Pacific Springs, LLC. This party intends to rely upon this report as an assessment of the existing physical condition of the Subject Property for due diligence purposes for the possible purchase, sale, or refinancing of the property. Waterstone recommends that any authorized party intending to rely upon the report independently determine whether the scope of services meets their expectations for an acquisition or other transaction.

Waterstone's professional services were performed using that degree of care and skill ordinarily exercised, under similar circumstances, by reputable due-diligence professionals practicing in the Phase I Environmental Assessment due-diligence consulting field in this or similar localities at this time. No other warranty, expressed or implied, is made as to the professional opinions described in this report. Waterstone is not responsible or liable for any claims that are associated with the interpretation of the available information. Additionally, Waterstone is not responsible for any claims from third parties not associated with the User, unless this report is assigned in its entirety to a party acceptable to Waterstone.

Note: Waterstone exercised the usual and customary professional care in its efforts to assess property environmental law/code/regulation compliance. However, it is beyond the scope of a Phase I Environmental Assessment to provide definitive and thorough opinions regarding environmental compliance. Due to the existence of literally thousands of laws, codes, and regulations pertaining to the environment, Waterstone does not represent that any observations in this Phase I Environmental Assessment are a complete and definitive opinion regarding regulatory compliance.

Waterstone has based its assessment on prior Subject Property histories, interviews, a review of available records, and observations of activities during a physical site inspection. Some or all of this information has been reported to Waterstone from several sources. Waterstone has relied on this reported information and data without further verification or validation of its accuracy.

## 1.5 Environmental Professional Statement

We declare that, to the best of our professional knowledge and belief, we meet the definition of Environmental Professional as defined in Section 312.10 of 40 CFR 312. We have the specific qualifications based on education, training, and experience to assess the nature, history, and setting of the Subject Property. We have developed and performed all appropriate inquiries in conformance with the standards and practices set forth in 40 CFR Part 312. (See Appendix A for Environmental Professional Resume.)

## **1.6 Proprietary Notice**

This document is privileged and confidential information and should not be duplicated or copied without the express permission of Waterstone Environmental, Inc. Any unauthorized reuse of Waterstone reports or data will be at the unauthorized user's sole risk and liability.

## **Section 2.0**

### **User Provided Information**

---

Waterstone has performed this Phase I ESA for Pacific Springs, LLC. As such, Thrifty Oil Co. is considered the “User” of the report, as defined under ASTM Standard Practice E 1527-13. To satisfy the requirements of AAI and to qualify for one of the Landowner Liability Protections (“LLPs”) offered by the Small Business Liability Relief and Brownfields Revitalization Act of 2001 (the “Brownfields Amendments”), the User must provide certain information regarding the history of the property, its use, and its fair market value.

#### **2.1 Reason for Performing the Phase I ESA**

Waterstone understands that this assessment has been performed for the User for due diligence purposes which may include purchase of the Subject Property. As such, this Phase I ESA was conducted in accordance with AAI to qualify for the bona fide prospective purchaser exception to CERCLA liability. It has also been performed as a risk management and due diligence procedure in connection with a real estate transaction in accordance with general industry standards which include ASTM Standard E 1527-13.

#### **2.2 Title Records, Liens, and Property Use Limitations**

Waterstone conducted a search of title records and liens regarding the Subject Property’s usage and history. The Lien search did not identify and liens or any property use limitations (Appendix G). A tax map report for the property is also included in Appendix G.

With reference to Activity Use Limitations (AUL) that are in place on the Subject Property or that have been filed or recorded in a registry (40 CFR 312.26), the Environmental Lien and AUL Search performed by EDR did not identify any AULs, such as engineering controls, land use restrictions, or institutional controls that are in place at the Subject Property and/or have been filed or recorded in a registry under federal, tribal, state or local law (Appendix G).

#### **2.3 Specialized Knowledge, Commonly Known & Degree of Obviousness**

With reference to specialized knowledge or experience of the person seeking to qualify for LLPs (40 CFR 312.28), Waterstone interviewed the User who stated he had no specialized knowledge or experience related to the Subject Property or nearby properties other than the information Waterstone has provided in this Phase I report which Waterstone previously discussed with the User.



With reference to commonly known or reasonably ascertainable information about the Subject Property (40 CFR 312.30), the User was not aware (other than the information Waterstone has provided in this Phase I report which Waterstone previously discussed with the User) of commonly known or reasonably ascertainable information about the Subject Property that would help the environmental professional to identify conditions indicative of releases or threatened releases, such as the historical past uses of the Subject Property:

1. Specific chemicals that are present or once were present at the Subject Property;
2. Spills or other chemical releases that have taken place at the Subject Property; and
3. Environmental cleanups that have taken place at the Subject Property.

With reference to the degree of obviousness of the presence or likely presence of contamination at the Subject Property, and the ability to detect the contamination by appropriate investigation (40 CFR 312.31), the User, based on knowledge and experience related to the Subject Property, was not aware of any obvious indicators that point to the presence or likely presence of contamination at the Subject Property other than the information Waterstone has provided in this Phase I report which Waterstone previously discussed with the User.

Waterstone requested from the User any other specialized knowledge regarding the environmental conditions associated with the Subject Property. The User did not have any specialized knowledge of RECs or other conditions of environmental concern at the Subject Property other than the information Waterstone has provided in this Phase I report which Waterstone previously discussed with the User.

## **2.4 Value Reduction for Environmental Issues**

Waterstone interviewed the User regarding the relationship of the prospective purchase price to the fair market value of the Subject Property if it were not contaminated (40 CFR 312.29). The User indicated that, to his knowledge, the prospective purchase price for the Subject Property reasonably reflects its fair market value and has not been reduced due to contamination known or believed to be present.

## Section 3.0 General Subject Property Characteristics

---

### 3.1 Subject Property General Description

The Subject Property is currently occupied by a paved, fenced, and gated parking lot totaling approximately 0.164 acres (7,137 square feet, APN 5507-019-014, Lot # 37). Major Subject Property characteristics are summarized as the following:

Property Characteristics	Observations
Total Subject Property Lot Size	Approximately 7,137 square feet
Building Descriptions	No Building Present
Street Address	5055 Wilshire Boulevard
County	Los Angeles
Assessor's Parcel Number (APN)	5507-019-014, Lot# 37
Distance to Major Landmark	The Subject Property is approximately 1.9 miles north of the 10 Freeway.
Current Use	The Subject Property is currently used for vehicle parking
Current Owner	Dsg Wilshire LLLC & Jw Wilshire LLLC

The history and Subject Property inspection observations are further discussed in Sections 5.0 and 6.0, respectively.

### 3.2 Adjacent Properties

The Subject Property is located on the edge of a commercial area of the City of Los Angeles along Wilshire Boulevard, Los Angeles County, California (See Figure 1). At the time of the Subject Property inspection, the properties adjacent to the Subject Property were characterized as the following (see Figure 2):

- North:** Residential neighborhood
- East:** Paved parking lot.
- South:** Carling Way followed by commercial retail shopping center two story strip mall.
- West:** South Citrus Avenue followed by a greenbelt park area.

## **Section 4.0**

### **Environmental Setting**

---

The following summarizes the general environmental setting of the Subject Property.

#### **4.1 Regional Setting**

The Subject Property is situated near latitude 34.062963 (north) and longitude 118.339356 (west) at an approximate elevation of 200 feet above mean sea level. The topography of the Subject Property and vicinity slopes gently to the south-southwest. A topographic map is provided in the Physical Source Settings Summary section of the EDR Radius Map report. The Subject Property is not located within a 100-year or 500-year flood zone and is not within a mapped National Wetlands Inventory of State Wetlands area.

#### **4.2 General Geologic Conditions**

Based on the geologic map of California, published by the California Division of Mines and Geology dated 1977, the geology of the Subject Property is located within the coastal plain of Los Angeles County which consists of alluvium, lake playa, terrace deposits, unconsolidated and semi-consolidated materials.

No fault zones are identified on the Subject Property or within one mile of the Subject Property in the EDR Report Physical Settings Source Summary. The nearest active faults are the Hollywood Fault located approximately 3 miles north, and the Santa Monica Fault located approximately 3 miles west.

Soil encountered at a nearby site located across Wilshire Boulevard at 5020 Wilshire Boulevard, generally consists of clay and silt to a depth of 20 to 30 feet below grade (fbg) underlain by sand and silty sand to the maximum explored depth of 40 fbg

#### **4.3 Groundwater Conditions**

Based on the State of California Bulletin No. 104 (Planned Utilization of the Ground Water Basins of the Coastal Plain of Los Angeles County) dated June 1961, the Subject Property is located within the La Brea Plain of the Central Basin within the Los Angeles Forebay Area. The basin consists of recent alluvium that forms the Semi-perched aquifer, the Bellflower aquiclude, the Gaspur aquifer, the Exposition aquifer, the Gardena aquifer, the Gage aquifer, the Lynwood aquifer, the Silverado aquifer, and the Sunnyside aquifer.

Based on information obtained from the Geotracker State Database for a site located approximately  $\frac{1}{4}$  -  $\frac{1}{2}$  mile northwest of the Subject Property at 181 South La Brea Avenue, a shallow perched water-bearing zone is reported to occur at an approximate depth of 12 to 15 feet below ground surface (bgs) in the vicinity of the Subject Property, with a groundwater flow direction and gradient of 0.0088 ft/ft to the southwest as measured in April of 2019.

Depth to groundwater just to the south of the Subject Property at 5020 Wilshire Boulevard in 2013 reportedly ranged from approximately 19 to 24 fbg and flows southeast.

The Subject Property is located in an area where petroleum occurs naturally in the shallow subsurface. Several oil fields are located in the vicinity of the Subject Property, and the La Brea tar pits are located approximately 1-mile west. Additionally, the Subject Property is reportedly located within a methane zone designated by the City of Los Angeles. Consequently, there is potential for the presence of naturally occurring methane in the subsurface.

## Section 5.0

### Government Database Review

---

#### 5.1 Government Databases Searched

An investigation of the government environmental databases related to the Subject Property and the nearby area was conducted to identify potential RECs that may be recorded in government database systems or files. Properties that have or may have the potential for existing or future Subject Property contamination, environmental liabilities, or the potential for contamination migration to surrounding areas are listed in this report. The information pertaining to the sites on the regulatory databases was obtained from the *EDR Radius Map Report with GeoCheck* (See Appendix B) provided by EDR. The databases searched are detailed in the EDR Radius Map report. The results of the Subject Property and Surrounding Property listings are summarized in Sections 5.2 and 5.3, respectively.

#### 5.2 Subject Property Summary

The Subject Property address 5055 Wilshire Blvd. was listed in the EDR Radius Report under the following names.

- **5055 Wilshire Limited** (A1).
- **MCI Worldcom** (A3) and (A8).
- **5055 Wilshire** (A4), (A7), (A9), and (A11)
- **Hollywood Reporter** (A5)
- **USAA Realty** (A6)
- **MCI Worldcom HLWDCA** (A10)

However, upon further review it is evident that these businesses are located in the high-rise building located southwest of the Subject Property with the same address as the Subject Property, 5055 Wilshire Boulevard.

#### 5.3 Surrounding Properties Summary

Eight (8) federal, forty-one (41) state, seventy-five (53) local or other listings for surrounding properties are provided in the EDR Report's summary of government databases.<sup>1</sup>

The closest properties within 1/8 of a mile of the Subject Property detailed in the EDR Report are summarized and reviewed in the attached Table 1. Each nearby property included in the EDR report summary was evaluated to determine the likelihood of negative impact to the Subject Property. The Subject Property is located in a commercial area with many surrounding businesses which routinely store and use hazardous materials and hazardous wastes; however, it

---

<sup>1</sup>Note: Although neighboring sites may be listed in multiple governmental databases, only those listings within the specified ASTM radius are detailed above.

should be noted that the presence of hazardous materials is not necessarily indicative of a release to the environment. Properties were evaluated based on (i) the database source to determine if the listing is indicative of spill or leak, (ii) case status, (iii) distance from the Subject Property, and (iv) position of the property relative to groundwater flow direction. Those facilities located within one-eighth mile of the Subject Property within close proximity to the Subject Property are summarized below:

**Table 1 - EDR Government Database Summary Table**

<b>Property Name</b>	<b>Property Address</b>	<b>EDR Direction - Distance</b>	<b>EDR ID</b>	<b>Databases</b>	<b>Comments</b>
<b>Less Than 1/8 Mile - presumed up-gradient</b>					
Lou Ehlers Cadillac	5151 W Carling Way	435 West	E40-E42	HAZMAT, UST	No significant environmental impacts noted for this property.
Avalon Wilshire, Carnation Office, UNK, Robert Ferris A	5115 Wilshire Boulevard	590 Ft West	G46-G51	RCRA-LQG, HAZNET, UST, LUST, Hist CORTESE, SWEEPS UST, CA FID UST, CERS, EDR Hist Auto	LUST Case Closed July 1996.
<b>Less Than 1/8 Mile - presumed down-gradient or cross-gradient</b>					
5055 Wilshire Limited, MCI Worldcom, 5055 Wilshire, Hollywood Reporter, USAA Realty, MCI Worldcom HLWDCA	5055 Wilshire Boulevard	200 Ft. SW	A1-A11	WDS, AST, ENF, HAZNET, CERS, FINDS, HAZMAT, CIWQS	No significant environmental impacts noted for this property.
Carnation Company	5045 Wilshire Boulevard	282 Ft SSW	B12 and B13	RCRA-SQG, FINDS, ECHO, HAZNET, HAZMAT	No significant environmental impacts noted for this property.
TLC Dry Cleaners, TLC Cleaners, Dandy Cleaners, Original 23 Minute Photo, Ted and Hedy	5001 Wilshire Boulevard, 5001 W. Wilshire Boulevard, 5001 Wilshire	313 Ft SSE	C14-C21	EDR Hist Cleaner, RCRA-SQG, FINSA, ECHO, HAZNET, DRYCLEANERS, Hist UST,	No actual environmental impacts noted for this property.

Property Name	Property Address	EDR Direction - Distance	EDR ID	Databases	Comments
Orden, Goldstein Sheldon	Blvd S			EDR Hist Auto, HAZMAT	
Highland Express Cleaners	5034 Wilshire Blvd	320 Ft South	B22-B26	CERS HAZ WASTE, HAZMAT, CERS, DRYCLEANERS, CPS-SLIC, EMI, EDR Hist Cleaners, RCRA NonGen/NLR	No Further Action Granted in 2013. Covenant and Environmental Restriction recorded on Property in 2013 prior to the no further action letter. Low concentrations of PCE, and breakdown products, were detected in groundwater related to the cleaners. A historic gasoline release was also present in groundwater with low concentrations of petroleum hydrocarbons compounds related to historic gas station operations at the Site.
Life Line Screening	5040 Wilshire Boulevard	322 Ft SSW	B27	San Mateo Co. BL	Limited Medical Waste Hauler, Tier 1 QG Registration. No actual environmental impacts noted for this property.
Quick Print Inc	5042 Wilshire Boulevard	323 Ft SSW	B28	HAZMAT	No actual environmental impacts noted for this property.
Sonic Automotive, Lou Ehlers Cadillac	5050 Wilshire Boulevard	332 Ft SSW	B2-B31	HAZMAT, UST, LUST, CERS	LUST Case Closed December 2009.
FAA Beverly Hills	5070 Wilshire Boulevard	390 Ft SW	D32, D33	CERS HAZ WASTE, CERS TANKS, HAZNET, CERS, RCRA NonGen/NLR	BMW Dealership. No actual environmental impacts noted for this property.
Tidewater Services ST, Fromex One Hour Photo, Fromex Citrus One HO, Bartel HS	5020 Wilshire Boulevard, 5020 W. Wilshire Blvd.	422 South	C34-C37	LUST, HAZNET, CERS, HAZMAT, RCRA-SQG, FINDS, ECHO, EDR Hist Auto	LUST Case Closed February 2014.
7-Eleven Inc. Store	5000 Wilshire Boulevard	422 SSE	C38	HAZNET, HAZMAT, CERS	No actual environmental impacts noted for this property.
Murphy WH	5080 Wilshire Boulevard	428 SW	D39	EDR Hist Auto	

<b>Property Name</b>	<b>Property Address</b>	<b>EDR Direction - Distance</b>	<b>EDR ID</b>	<b>Databases</b>	<b>Comments</b>
4929 Wilshire, LP	4929 Wilshire Boulevard	463 Ft SE	43	ENF, HAZNET, HAZMAT, CIWQS, CERS	No actual environmental impacts noted for this property.
Everbust Business Machine	5104 Wilshire Boulevard, 5104 W, Wilshire Blvd	546 Ft SW	F44-F45	HAZMAT, RCRA-SQG, FINDS, ECHO	No actual environmental impacts noted for this property.

The nearby properties have a low likelihood to negatively impact the Subject Property based on case status, distance, and/or groundwater flow direction. Section 6.0 provides further discussion regarding the Subject Property and surrounding site use.



## Section 6.0

### Historical Document Review

---

To determine whether RECs exist for the Subject Property based on historical activities and/or operations at the Subject Property and/or a neighboring property, Waterstone conducted a review of historical documents, available local agency or departmental records, and available previous investigation reports. The following sections summarize the findings of these document reviews.

#### 6.1 Proprietary Document Review

Waterstone subcontracted the historical document search to EDR. The information searched and documents available are summarized as the following:

- A search of the EDR Historic Map Collection was conducted for the Subject Property. The EDR Historic Map Collection is the largest and most extensive private collection of prior-use maps in the United States, with coverage ranging from 1923 through 2012. Sanborn Fire Insurance Maps were available for review for 1969, 1950, and 1926. The Historical Maps Report is provided as Appendix C. None of the maps indicated any known RECs on the Subject Property. In 1969 the Subject Property was labeled as being parking, the same as its current use. The earlier maps, 1950 and 1926 indicated the Subject Property was vacant land with no use noted.
- Historical aerial photographs of the Subject Property and surrounding area were obtained from EDR. Photographs from 1928, 1938, 1948, 1952, 1964, 1972, 1977, 1981, 1989, 1994, 2002, 2005, 2009, 2012, and 2016 were provided to and reviewed by Waterstone (See Appendix D). A review of the aerial photographs is provided in the table below.
- Historical Topographic Maps of the Subject Property and surrounding area were obtained from EDR. Maps from 1894, 1896, 1898, 1900, 1902, 1920, 1921, 1924, 1926, 1953, 1966, 1972, 1981, 1991, and 2012 were provided to and reviewed by Waterstone (See Appendix E). A review of the Topographic Maps was conducted and uses were similar to the aerial photographs reviewed.
- City Directories have been published for many cities and towns across the United States since the 18<sup>th</sup> century. For each address within an area, City Directories list the name of each resident or, if a business operates from that address, the name and type of business. While the geographic coverage of City Directories is comprehensive for most major cities, many rural areas and small towns may not be included, and many towns and cities have discontinued the practice of issuing City Directories (See Appendix F). City Directory coverage was available for the area was listed for the Subject Property address and surrounding properties from 1920 through 2014. All of the businesses listed for the Subject Property were for commercial office building at 5055 Wilshire Boulevard and not for the lot that is used for parking associated with this address.

Historical Sources Summary Table

Date	Observations	Source
1928	<p><b>Subject Property:</b> The Subject Property appears to be undeveloped.</p> <p><b>Surrounding Properties:</b> Surrounding properties to the north are already developed as residential properties. The lot to the south of the Subject Property along Wilshire boulevard across Carling Way is also vacant property at this time, along with the property adjacent to the east, and to the west across S. Citrus Avenue.</p>	Aerial Photograph
1938	<p><b>Subject Property:</b> The Subject Property appears to be undeveloped.</p> <p><b>Surrounding Properties:</b> Surrounding properties to the north are developed as residential properties. The lot to the south of the Subject Property along Wilshire boulevard across Carling Way is also vacant property at this time with two large billboards on it. The property adjacent to the east, and to the west across S. Citrus Avenue appear to have had a residential structure built on them.</p>	Aerial Photograph
1948	<p><b>Subject Property:</b> The Subject Property appears to be very similar to the earlier photograph and remains undeveloped.</p> <p><b>Surrounding Properties:</b> Surrounding properties to the north are developed as residential properties. The lot to the south of the Subject Property along Wilshire boulevard across Carling Way has been developed with a laundromat in the northern half and a service station in the southern half. The lot to the southwest appears to have been developed as a commercial building. The property adjacent to the east, and to the west across S. Citrus Avenue appear to remain residential.</p>	Aerial Photograph
1952	<p><b>Subject Property:</b> The Subject Property appears to be very similar to the earlier photograph and remains undeveloped.</p> <p><b>Surrounding Properties:</b> Surrounding properties to the north, south, east, and west are unchanged.</p>	Aerial Photograph
1964	<p><b>Subject Property:</b> The Subject Property appears to be used for the first time as a commercial parking lot with cars visibly parked on it.</p> <p><b>Surrounding Properties:</b> Surrounding properties to the south and east are unchanged. The property directly to the west has had the residential structure removed, along with a number of properties to the north of it and have been developed into a large commercial parking lot. The majority of the properties along Wilshire boulevard have been developed as commercial properties by this date.</p>	Aerial Photograph
1972	<p><b>Subject Property:</b> The Subject Property appears to be very similar to the earlier photograph and remains a parking lot.</p> <p><b>Surrounding Properties:</b> Surrounding properties to the north, east, and west are unchanged. The property to the south cross Carling Way appears to no longer have the laundromat structure present in the northern half but still appears to be being used as a service station.</p>	Aerial Photograph
1977	<p><b>Subject Property:</b> The Subject Property appears to be very similar to the earlier photograph and remains a parking lot.</p> <p><b>Surrounding Properties:</b> Surrounding properties to the north, south, east, and west are unchanged.</p>	Aerial Photograph
1981	<p><b>Subject Property:</b> The Subject Property appears to be very similar to the earlier photograph and remains a parking lot.</p> <p><b>Surrounding Properties:</b> Surrounding properties to the north, south, east, and west are unchanged.</p>	Aerial Photograph
1989	<p><b>Subject Property:</b> The Subject Property appears to be very similar to the earlier photograph and remains a parking lot.</p> <p><b>Surrounding Properties:</b> Surrounding properties to the north and west are unchanged. The residential property to the east has had the structure removed and has been developed into a commercial parking lot. The property to the south across Carling Way has been redeveloped into its current configuration with a two-story commercial retail strip mall and associated parking on it.</p>	Aerial Photograph

Historical Sources Summary Table

Date	Observations	Source
1994	<p><b>Subject Property:</b> The Subject Property appears to be very similar to the earlier photograph and remains a parking lot.</p> <p><b>Surrounding Properties:</b> Surrounding properties to the north, south, and east are unchanged. The property to the west that was previously parking lot appears to be no longer used for this purpose and the southern half directly across from the Subject Property appears to be a park area now.</p>	Aerial Photograph
2002	<p><b>Subject Property:</b> The Subject Property appears to be very similar to the earlier photograph and remains a parking lot.</p> <p><b>Surrounding Properties:</b> Surrounding properties to the north, south, and east are unchanged. The property to the west that was previously parking lot appears to be no longer used for this purpose and the southern half directly across from the Subject Property appears to be a park area as in the previous photograph, the northern portion of this parking area has been redeveloped into 8 residential properties.</p>	Aerial Photograph
2005	<p><b>Subject Property:</b> The Subject Property appears similar to the previous aerial photograph and is a paved parking lot.</p> <p><b>Surrounding Properties:</b> Surrounding properties appear generally similar to the previous aerial photograph.</p>	Aerial Photograph
2009	<p><b>Subject Property:</b> The Subject Property appears similar to the previous aerial photograph and is a paved parking lot.</p> <p><b>Surrounding Properties:</b> Surrounding properties appear generally similar to the previous aerial photograph.</p>	Aerial Photograph
2012	<p><b>Subject Property:</b> The Subject Property appears similar to the previous aerial photograph and is a paved parking lot.</p> <p><b>Surrounding Properties:</b> Surrounding properties appear generally similar to the previous aerial photograph.</p>	Aerial Photograph
2016	<p><b>Subject Property:</b> The Subject Property appears similar to the previous aerial photograph and is a paved parking lot.</p> <p><b>Surrounding Properties:</b> Surrounding properties appear generally similar to the previous aerial photograph.</p>	Aerial Photograph

## 6.2 Local Agency Records Review

Based on the listings provided in the EDR report review of government databases, Waterstone reviewed the local agencies environmental files that were present (See Appendix B). The results of file reviews are discussed in the following sections.

### 6.2.1 Local Agencies

Based on the listings provided in the EDR report review of government databases, Waterstone reviewed the compiled database search information for the Subject Property to determine if any RECs were present on the Subject Property or on surrounding properties that could have an impact on the Subject Property. According to files made available at state and local agencies, included in this report, no RECs were identified that are impacting the Subject Property either onsite or offsite.

## 6.3 Potential for Vapor Encroachment

As a part of the Phase I investigation, Waterstone reviewed all reasonably ascertainable

information for the Subject Property and nearby properties to determine if potential vapor-phase migration concerns may be present which could impact the Subject Property. The information reviewed includes regulatory databases, files for nearby sites, and historical documentation.

Based on the information available, there is no information or data that suggest a vapor encroachment issue is likely to exist at the Subject Property from any neighboring properties.

#### **6.4 Summary of Subject Property and Vicinity History/Land Use**

Waterstone reviewed available historical documents, local agency records, and previous environmental assessments to determine the history of the Subject Property. The history of the Subject Property and vicinity is summarized as the following:

- The Subject Property is located in a commercial area of the City of Los Angeles along Wilshire Boulevard, County of Los Angeles, that was developed as commercial parking lot around 1964 and was a vacant property before that back to at least 1929.

The history of surrounding properties is summarized as the following:

- The surrounding properties to the north were developed some time prior to 1929 as residential properties. During the 1940s through 1960s much of the property along Wilshire Boulevard was developed as commercial properties, many with high-rise buildings and associated parking lots.

## Section 7.0

### Subject Property Inspection Observations

---

#### 7.1 Personnel Interviews

Waterstone completed the Site inspection on June 27, 2019. The Subject Property has never been developed with any structures and has remained a commercial paved parking lot since the 1960's.

#### 7.2 Subject Property Inspection Observations

On June 27, 2019, Waterstone performed an inspection of the Subject Property and vicinity. Subject Property photographs are included as Appendix H. At the time of the inspection, the Subject Property was being used as a paved, fenced, and gated commercial parking lot. At the time of the Subject Property inspection, the following was observed at the Subject Property:

**Subject Property Feature Summary Table**

Feature / Characteristic	Y/N	Comments
Underground Storage Tanks (USTs)	N	None observed.
Aboveground Storage Tanks (ASTs)	N	None observed.
Hazardous Chemicals (including petroleum and pesticides)	N	None observed.
Other or Unidentified Drums and Containers	N	None observed
Septic Tanks	N	None observed.
Drainage Systems	N	None observed.
Sumps/Sewer	N	None observed.
Clarifiers	N	None observed.
Hoists or Lifts	N	None observed.
Dumping or Filling Activities	N	None observed.
Vapor Intrusion	N	No evidence observed.
Floor Drains	N	None observed.
Materials Spills	N	None observed.
Monitor/Supply/Disposal Wells	N	None observed.
Odors	N	None noted.
Air Emissions	N	None observed.
Unusually Stained Pavement or Flooring	N	None observed.
Pits, Ponds, Lagoons	N	None observed.
Pools of Liquid	N	None observed.
Roads and Trails with No Apparent Purpose	N	None observed.
Stained or Disturbed Soil	N	None observed.
Stressed Vegetation	N	None observed.
High Voltage Power Lines/ Magnetic Fields	N	None observed.

**Subject Property Feature Summary Table**

<b>Feature / Characteristic</b>	<b>Y/N</b>	<b>Comments</b>
Waste Water Generation	N	None observed at the time of the site inspection.
Solid Waste Storage	N	None observed.
Electrical Transformers	N	None observed.
Evidence of Historical Features	N	No evidence of historical features was observed at the time of the site inspection.
Evidence of Historical Processes or Material Usage/Storage	N	None observed.

### 7.2.1 Historical Materials of Concern

#### *Polychlorinated Biphenyls (PCBs)*

Polychlorinated Biphenyls (PCBs) were used as coolants and insulators in electrical transformers beginning in 1929. Exposure to PCBs has since been found to cause liver ailments, skin lesions, tumors, and growth and reproductive problems. Use of PCBs was regulated in 1977. No records or evidence were identified indicating the presence of PCBs on the Subject Property.

#### *Suspect Asbestos-Containing Materials*

While the use of asbestos in the manufacture of most building materials has not been fully prohibited by federal law, the use of asbestos, for the most part, has voluntarily been discontinued since the late 1970s. Some non-friable materials, such as roofing material and floor coverings (floor tile and mastic) may have been manufactured with asbestos materials and may have been used into the early 1980s.

Since there were no structures ever documented on the Subject Property, it is not likely that asbestos containing building materials would be present on the Subject Property.

#### *Lead-based Paint*

Lead was a major ingredient in paint pigment prior to and through the 1940s. While other pigments were used in the 1950s, the use of lead in paint continued until the mid-1970s. In 1978, the Consumer Products Safety Commission banned paint and other surface coating materials which are lead-containing.

Since there were no structures documented on the Subject Property, it is not likely that lead based paint was used on the Subject Property.

### *Lead in Drinking Water*

The USEPA sets drinking water standards and has determined that lead is a health concern at certain exposure levels. Materials that contain lead have frequently been used in the construction of water supply distribution systems, and plumbing systems in private home and other buildings. The most commonly found materials include service lines, pipes, brass and bronze fixtures, and solders and fluxes. Lead in these materials can contaminate drinking water as a result of the corrosion that takes place when water comes into contact with those materials.

EPA's national primary drinking water regulations requires all public water systems to optimize corrosion control to minimize lead contamination results from the corrosion of plumbing materials. EPA has established an action level of 15 parts per billion (ppb) for lead in drinking water. Any water system that continues to exceed the action level after installation of corrosion control and/or source water treatment must eventually replace all lead service lines contributing in excess of 15 ppb of lead to drinking water. Any water system that exceeds the action level must also undertake a public education program to inform users of ways they can reduce their exposure to potentially high levels of lead in drinking water.

There is no current water connection on the Subject Property.

#### **7.2.2 Utilities**

According to the User, the following utilities service the area:

- Water – Los Angeles Department of Water & Power
- Gas – Southern California Gas Company
- Electric – Los Angeles Department of Water & Power and Southern California Edison
- Sewer – City of Los Angeles

#### **7.2.3 Oil and Gas Wells and Pipelines**

Wells can act as potential conduits for the migration of contamination, unless they have been properly abandoned (i.e., filled and plugged) in such a manner as to prevent the transport of hazardous material into the groundwater aquifers. Oil or gas wells or pipelines were not identified on the Subject Property during the Subject Property inspection. According to the EDR Report, there are no oil and/or gas wells located on the Subject Property, however there a number of them to the northwest of the Subject Property at a distance between ½ and one mile. There are 2 plugged oil and/or gas wells located within 1/8 to 1/4 mile from the Subject Property to the southwest.

#### 7.2.4 Public Water Wells

No public water wells were observed on the Subject Property during the Subject Property inspection. According to the EDR Report, there are no public water supply wells located within 1 mile of the Subject Property.

#### 7.2.5 Sensitive Environmental Receptors

Primary concerns associated with sensitive receptors and wetlands are:

- Federal and state environmental regulations often limit an owner's ability to modify the Property when sensitive receptors or wetlands are potentially impacted; and
- The potential of a release or discharge from a facility that could impact a sensitive receptor or wetland.

Sensitive environmental receptors, such as wetlands, historical landmarks, or endangered species were not identified at or within the Subject Property or in the EDR Report.

#### 7.2.6 Radon

Radon is a gas that can seep into structures constructed in areas with soils containing uranium. Radon travels through soil and enters the structure through cracks and holes in basement walls or floor drains, or other openings. According to the EDR Report, radon test results in the area indicate that approximately 98% of nearby radon tests were less than 4.0 picocuries per liter (pCi/L) and 2% of tests were greater than 4 pCi/L (1 out of 48 tests). Based on the location of the Subject Property and according to information provided by the USEPA, radon levels in Los Angeles County, California are typically between the USEPA action level of 2.0 and 4.0 pCi/L (Zone 2), which is not a significant concern.

#### 7.2.7 Mold

Mold and/or fungi growth generally occurs on cellulose-based material, such as wood or drywall paper, that has been inundated with excess moisture. The presence of mold and/or fungi growth is normally an indication of a plumbing, roofing, or other leak, and/or a water source that results in the abnormal presence of moisture. It is possible that significant fungal spore growth inside walls, insulation, attic spaces, or other areas can exist and not be visible on the finished surfaces of a building's interior spaces. Waterstone did not (i) perform a mold/fungi inspection, (ii) perform any building material surface mold sampling, or (iii) perform air sampling for mold spores at the Subject Property as part of this Phase I. Waterstone did not identify any obvious signs of mold growth at the Subject Property.

#### 7.2.8 Engineering Controls

No engineering controls (fans and ducts) were identified on the Subject Property.



### 7.3 Neighboring Property Inspection Observations

Visual observations of adjoining properties were made from the vantage point of the Subject Property as well as from public rights-of-way to determine the potential impact of these sites on the Subject Property. The following table summarizes neighboring property observations and neighboring properties listed in the EDR Radius Report:

**Neighboring Property Summary Table**

<b>Property Characteristics</b>	<b>Observations</b>
Surrounding Property General Description	The Subject Property is located in a commercial area of the city of Los Angeles, Los Angeles County, California.
Neighboring Properties Listed In EDR Radius Report	Neighboring properties listed in the EDR Radius Report primarily include properties listed as waste generators or historic cleaners or auto station (USTs). No observations of USTs were made on adjacent properties; however, Waterstone did not enter adjacent properties to perform a thorough inspection.
Groundwater Monitoring Wells	Groundwater monitoring wells were not observed on the Subject Property. One monitoring well was noted along the north side of Wilshire Boulevard in the street near the intersection with S. Highland avenue. A number of wells were also identified on the property located across Wilshire Boulevard to the south. This property was identified by EDR as having a Case Closed status along with a deed restriction and was the subject of a historic fuel station release and dry cleaner release. There were also a number of vapor probes noted on this property along with along the north side of Wilshire Boulevard in the sidewalk that appear to have been installed as part of the investigation of this property.
Underground Features	No evidence of underground features was observed in the vicinity of the Subject Property but Waterstone did not enter adjacent properties to perform a thorough inspection.
Evidence of Subsurface Investigation	No evidence of subsurface investigations was observed on the Subject Property. Groundwater monitoring wells were not observed on the Subject Property. One monitoring well was noted along the north side of Wilshire Boulevard in the street near the intersection with S. Highland avenue. A number of wells were also identified on the property located across Wilshire Boulevard to the south. This property was identified by EDR as having a Case Closed status along with a deed restriction and was the subject of a historic fuel station release and dry cleaner release. There were also a number of vapor probes noted on this property along with along the north side of Wilshire Boulevard in the sidewalk that appear to have been installed as part of the investigation of this property.

## Section 8.0

### Summary and Conclusions

---

#### 8.1 Summary

The Subject Property is currently occupied by a paved, fenced, and gated parking lot totaling approximately 0.164 acres (7,137 square feet, APN 5507-019-014, Lot # 37).

Waterstone reviewed available historical documents, local agency records, and previous environmental assessments to determine the history of the Subject Property. The history of the Subject Property and vicinity is summarized as the following:

- The Subject Property is located in a commercial area in the city of Los Angeles, County of Los Angeles, that was developed as a commercial paved parking lot during the early 1960s. From the late 1920s to the early 1960s the Subject Property was an undeveloped lot with no structures.

The Subject Property is located on the edge of a commercial area of the City of Los Angeles along Wilshire Boulevard, Los Angeles County, California (See Figure 1). At the time of the Subject Property inspection, the properties adjacent to the Subject Property were characterized as the following (see Figure 2):

- North:** Residential neighborhood
- East:** Paved parking lot.
- South:** Carling Way followed by commercial retail shopping center two story strip mall.
- West:** South Citrus Avenue followed by a greenbelt park area.

The history of surrounding properties is summarized as the following:

- The surrounding properties to the north were developed some time prior to 1929 as residential properties. During the 1940s through 1960s much of the property along Wilshire Boulevard was developed as commercial properties, many with high-rise buildings and associated parking lots.

None of the nearby properties are likely to negatively impact the Subject Property based on case status, distance, and/or groundwater flow direction.

The Subject Property address 5055 Wilshire Blvd. was listed in the EDR Radius Report under the following names.

- **5055 Wilshire Limited** (A1).
- **MCI Worldcom** (A3) and (A8).
- **5055 Wilshire** (A4), (A7), (A9), and (A11)

- **Hollywood Reporter (A5)**
- **USAA Realty (A6)**
- **MCI Worldcom HLWDCA (A10)**

However, upon further review it is evident that these businesses are located in the high-rise building located southwest of the Subject Property with the same address as the Subject Property, 5055 Wilshire Boulevard.

At the time of the site inspection, the Subject Property was being used as commercial parking lot that was fenced and paved. No RECs were identified during the site inspection.

Based on the lack of a structure on the Subject Property, and lack of any historical structure on the Subject Property, it is not likely that asbestos or lead based paint are a concern for the property.

## **8.2 Findings and Conclusions**

Waterstone has performed a Phase I Environmental Site Assessment in general conformance with the scope and limitations of ASTM Practice E1527 of the Subject Property located in Los Angeles, California. Any exceptions to, or deletions from, this practice are described in Section 1.3 of this report. This assessment has revealed no evidence of recognized environmental conditions (RECs)

## **8.3 Recommendations**

Based on the foregoing, no RECs were identified in Section 8.2 that require additional assessment.

## **Section 9.0 References**

---

### **Published References**

Environmental Data Resources, Inc., June 24, 2019, Certified Sanborn Map Report

EDR, Inc., June 21, 2019, EDR Historical Topo Map Report

EDR, Inc., June 21, 2019, The EDR Property Tax Map Report

EDR, Inc., June 24, 2019, The EDR Radius Map Report with GeoCheck

EDR, Inc., June 24, 2019, The EDR Aerial Photo Decade Package

EDR, Inc., June 24, 2019, The EDR-City Directory Abstract

EDR, Inc., June 24, 2019, EDR Environmental Lien and AUL Search

### **Other Resources**

California Department of Conservation, Department of Oil, Gas, and Geothermal Resources

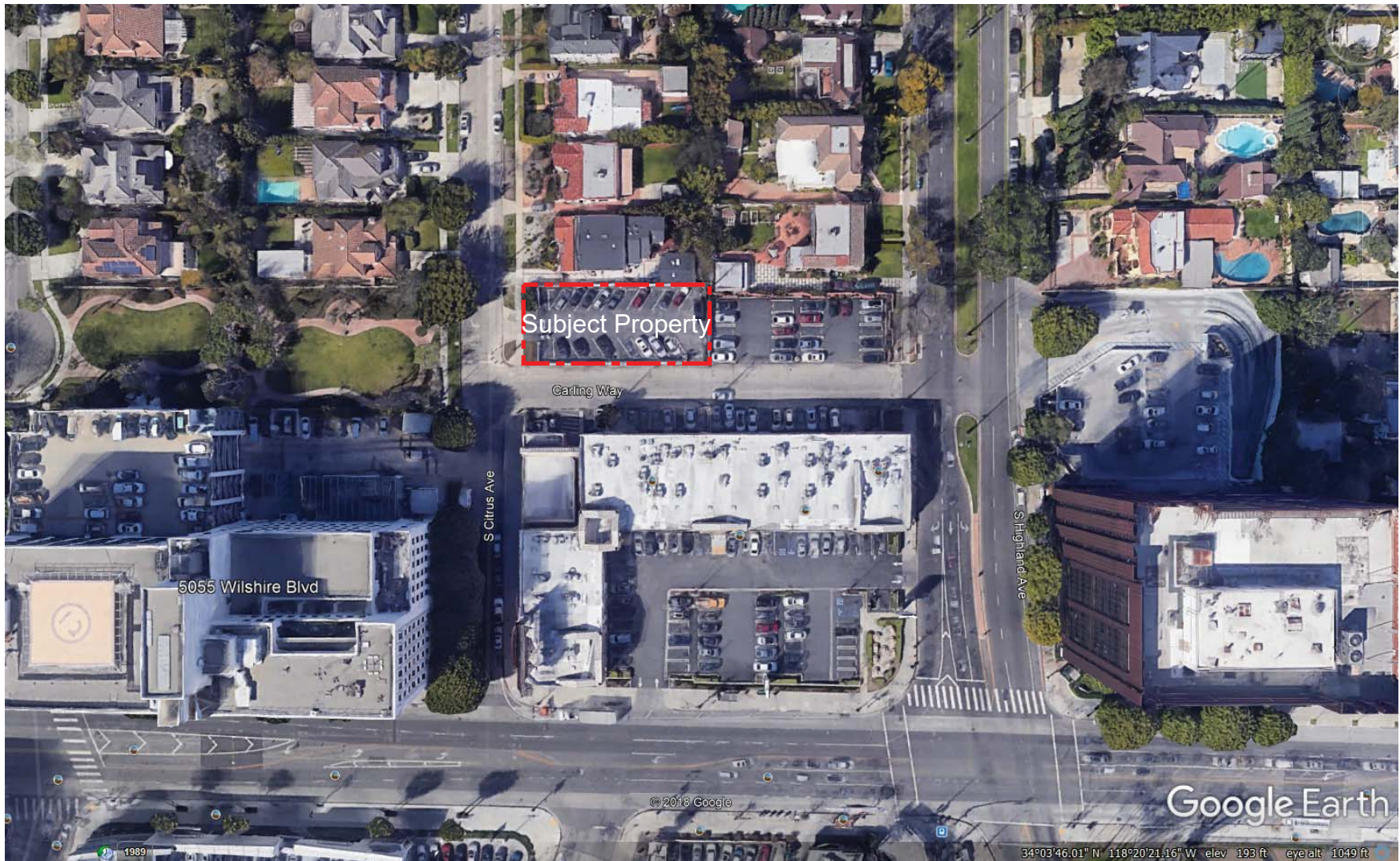
California Department of Toxic Substances Control (DTSC), Cypress and Chatsworth Offices

California Geological Survey

Regional Water Quality Control Board, Los Angeles Region

United States Environmental Protection Agency – Radon Research Program

## **Figures**



**Figure 1 - Subject Property Location Map**  
**5055 Wilshire Boulevard**  
**Los Angeles, California 90036**





**Appendix A**  
**Environmental Professional Resume**



# Curriculum Vitae

**Richard A. Vogl, PG, CHG, CEG**

*Principal Hydrogeologist*

**Waterstone Environmental, Inc.**

**2936 East Coronado Street, Anaheim, CA 92806**

**714 615-0585      [rvogl@waterstone-env.com](mailto:rvogl@waterstone-env.com)**

---

Mr. Vogl currently serves as a Principal Hydrogeologist at Waterstone Environmental, Inc. Mr. Vogl is a registered professional Geologist, Certified Hydrogeologist, and Certified Engineering Geologist in the state of California and a registered professional Geologist in Arizona and Oregon. His credentials, along with his over 28 years of professional experience, have led to work on numerous projects involving litigation support and expert witness testimony. Mr. Vogl is an expert in the areas of hydrogeology; soil and groundwater contamination, investigation, and remediation; and soil vapor intrusion. Mr. Vogl has worked on dozens of litigation support projects that have included preparing expert opinion reports and testimony.

Mr. Vogl has performed numerous groundwater monitoring and extraction projects, geologic mapping, Phase I and Phase II environmental assessments, and remedial actions involving soil and groundwater contamination. His strong technical background in environmental assessments and remediation has provided the necessary background information to manage a wide variety of environmental projects.

Mr. Vogl has completed hundreds of Phase I and Phase II environmental site assessments in California for a wide variety of industrial sites and contaminants, including work on dozens of soil and groundwater assessment and remediation projects involving chlorinated hydrocarbon contamination, heavy metals, and other recalcitrant compounds. Remediation techniques employed have included classical solutions such as soil vapor extraction, dual-phase extraction, multi-phase extraction, and groundwater pump and treat as well as other more innovative approaches such as ozone injection and enhanced biodegradation (aerobic and anaerobic).

Mr. Vogl's expertise includes assessment and remediation of contamination of soil and groundwater with petroleum hydrocarbons, both as dissolved phase (benzene, toluene, ethylbenzene, xylenes [BTEX] and methyl tertiary-butyl ether [MTBE]) and light nonaqueous phase liquid (LNAPL). Mr. Vogl has managed and worked on numerous large-scale groundwater restoration projects at petroleum refining and storage facilities within the Los Angeles area. This work involved permitting, lead agency liaison, and assessment and remediation of soil and groundwater affected by dissolved phased hydrocarbons and LNAPL. In addition, Mr. Vogl has conducted numerous assessments and remediations of hydrocarbon-affected soil and groundwater at gasoline service stations for a number of major petroleum marketing corporations. His master's thesis consisted of design, implementation, and evaluation of a field baildown test for determining the actual mobile thickness of LNAPL in the geologic formation surrounding a monitoring well within an LNAPL plume.

In addition, he has successfully remediated a number of sites with petroleum hydrocarbon-affected soil using bioremediation.

Mr. Vogl has also spearheaded numerous hydrogeological evaluations of landfill impacts on aquifers and adjoining parcels. He has served as the director of complex investigations and critical evaluations of landfill impacts on water quality.

Mr. Vogl has also conducted dozens of geotechnical investigations and provided geotechnical oversight on numerous projects in Southern California for both contaminated and non-contaminated properties.

#### **EXAMPLE PROJECTS:**

Expert witness and litigation support for groundwater intrusion issues within a basement that lead to mold issues throughout the house. The groundwater intrusion issues were the result of water leaks on an upslope property from various sources including irrigation lines and swimming pool in Pasadena, California.

Expert witness and litigation support for hydrology and storm drain design issues that lead to flooding of two properties during a two separate storm events in La Canada Flint Ridge, California.

Conducted soil and groundwater assessment at the former Golden West Refinery in Santa Fe Springs involving numerous wells and soil borings. Performed soil and groundwater remediation including soil excavation, disposal, and confirmation sampling; vapor extraction pilot testing; design and installation of a large scale property wide vapor extraction system integrated with commercial/industrial development of the property; and installation of a free product and groundwater boundary recovery system integrated within existing and planned commercial/industrial development of the former refinery property.

Conducted RI/FS and RAP preparation and implementation for the City of La Mirada Redevelopment Agency for a residential redevelopment project with DTSC as the regulatory agency. The project included a Phase I Site Assessment, Phase II Site Assessment, Remedial Action Plan and Feasibility Study, and Remedial Action Implementation and involved public participation, a CEQA negative declaration, and risk assessment for multiple VOC impacted soils for a multiple parcel/multiple owner project, and included valuation of identified environmental impacts for negotiations of fair market value of the properties for purchase by the Redevelopment Agency. The Site received a No Further Action letter from DTSC for unrestricted residential development. The NFA letter also included language protecting the City and developer from future claims using the Polanco Act.

Conducted soil and groundwater assessment and remediation for two separate former gasoline stations for a major oil company for petroleum releases involving benzene and fuel oxygenated compounds including MTBE and TBA in the Charnock Groundwater Basin in Santa Monica.

Conducted soil and groundwater assessment and prepared a remedial action plan for monitored natural attenuation for a major oil company along a historic petroleum pipeline

corridor in the Port of Los Angeles, the RWQCB, Los Angeles Region was the lead regulatory agency.

Conducted third party oversight for a large groundwater remediation project involving chlorinated solvents in Orange County, California, for a settlement trust for multiple RPs.

Conducted soil and groundwater remediation and site closure for two separate chlorinated solvent plumes for the City of La Mirada Redevelopment Agency. The project included litigation against past tenants.

Conducted soil and groundwater assessment and remediation activities for a large dry cleaner client at a number of facilities within various counties throughout southern California.

Conducted over 500 soil and groundwater assessments and remediations for petroleum hydrocarbon contamination involving MTBE for a major oil company in California. Remediation techniques included soil vapor extraction, air sparging, multi-phase extraction, dual-phase extraction, ozone sparging, and pump and treat technologies.

Conducted expert witness and testimony regarding the extent and nature of contamination of an oil field producing property in La Habra, California with respect to contamination caused by crude oil.

Conducted expert witness and testimony related to contamination of two separate properties by previous tenants in the Culver City, California. Contaminants included petroleum hydrocarbons and VOCs in soil and groundwater.

Conducted the largest sediment study performed to date for the Salton Sea. The Study included over 50 grab sediment samples and fifteen 6 foot deep cores over the entire length of the Sea. Contaminants of concern included pesticides, PCBs, VOCs, SVOCs, and heavy metals, including selenium. This study was conducted for the Salton Sea Authority to aid in determination of the overall health of the Sea and the potential impacts of pollutants on the flora and fauna, especially avian species that were dying at the Sea. Testified at California State Water Resources Control Board hearing regarding the state of the Salton Sea with respect to contamination issues.

Conducted soil remediation related to a UST removal. Following completion of backfill activities, testing information provided by contractor revealed that the soil used for backfill contained PCBs. After a detailed evaluation was performed with respect to the laboratory results, it was determined that the PCBs detected were a result of false positive results from the laboratory in question. Successfully demonstrated that the fill material actually did not contain PCBs and received a NFA letter for the client.

Project manager of multi-million dollar capped-cost remediation of chlorinated solvent (TCE) soil and groundwater plume in Central Coast. Project involved multiple party lawsuits and a settlement trust.

Conducted assessment and remediation of former garage facility that contained hydraulic lifts that were found to contain PCBs. Included removal of hydraulic lifts and PCB contaminated hydraulic oil and PCB impacted soils.

Technical director of chlorinated solvent remediation involving soil vapor extraction and potassium permanganate injection for treatment of TCE groundwater plume. This was the first WDR permitted potassium permanganate injection under the CRWQCB, Los Angeles Region performed in Los Angeles County.

Project manager of a detailed hydrogeologic assessment that included geologic logging, well installation, slug tests, pump tests, packer tests, and monitoring and dewatering system design for Subsurface Barrier No. 4 at the Puente Hills Landfill.

Conducted a detailed cost evaluation of remedial alternatives for a Ventura County refinery and tank farm.

Directed a detailed assessment of four parcels that are part of a former landfill for purchase and development as industrial property.

Performed emergency response measures and detailed evaluation of a jet fuel release to San Diego Creek for a major petroleum pipeline company as part of a natural resource damage assessment (NRDA) with the Department of Fish and Game OSPR as the regulatory agency.

Performed a detailed evaluation of a proposed insured remediation project for cleanup of soil and groundwater at a former refinery site in southern California.

Conducted litigation support and assisted with expert witness testimony for over twenty separate petroleum retail sites in California, Nevada, and Oregon.

Conducted a detailed hydrogeologic assessment for litigation project involving millions of dollars of structural damage to homes as a result of land movement and subsidence in Simi Valley, California. Project involved expert opinion.

Assisted in litigation support and provided expert witness for insurance claims related to hexavalent chromium contamination of soil and groundwater related to a former chrome plating facility in Los Angeles, California.

Conducted detailed soil and groundwater assessment for litigation project involving petroleum hydrocarbon releases, including litigation against former environmental consultants. Project also included bioremediation of remaining petroleum impacted soils and received a NFA letter from the RWQCB, Los Angeles.

Conducted a soil and groundwater assessment and remediation of a petroleum pipeline release (including gasoline, naphtha, and diesel) in Southern California. Soil remediation was conducted via vapor extraction and LNAPL recovery is being performed via vacuum enhanced product recovery. Over 40,000 gallons of LNAPL were recovered.

Developed, managed, and conducted bioremediation of 30,000 cubic yards of TPH-, VOC-, and SVOC-affected soil. Received a NFA letter from the RWQCB, Los Angeles.

Developed, managed, and conducted soil remediation of over 20,000 cubic yards of TPH-affected soil. Received a NFA letter and the property was successfully redeveloped.

Conducted soil investigation and remediation of over 100 former sump and tank locations at 80-year-old active oil field.

Managed and conducted soil and groundwater remediation of halogenated volatile organic compound release in Orange County, California.

Managed and conducted RI/FS of soil and groundwater affected by heavy metals including antimony, lead, arsenic, and selenium at a battery recycling facility in El Florido, Baja, California. The project was performed for the Mexican equivalent to the EPA and involved international litigation against the former tenant for illegal disposal of waste on the property across international borders.

Developed, managed, and conducted soil and groundwater assessments and remediations at gasoline service stations in Santa Barbara, Ventura, Los Angeles, Riverside, San Bernardino, and San Diego counties in Southern California.

Managed and conducted monitoring well baildown tests to estimate the true volume of free phase jet fuel that was present on the water table at the Paramount Petroleum storage facility in Lakewood, California.

Managed and conducted a groundwater assessment at a coatings manufacturing facility in Southern California.

Managed and implemented large-scale groundwater assessment and remediation at a GATX petroleum storage facility in Los Angeles Harbor.

Developed and managed soil and groundwater investigation at an aluminum wheel manufacturing facility in Orange County, California.

Managed, designed, and installed a liquid hydrocarbon recovery system at a GATX petroleum storage facility in the Los Angeles Harbor area.

Conducted an aquifer characterization at the Paramount Petroleum refinery in Paramount, California.

Conducted an aquifer characterization at a large GATX petroleum storage facility in Carson, California.

Implemented a large-scale total fluids recovery system at an ARCO refinery in Carson, California.

Managed and implemented a large-scale groundwater assessment and remediation involving multiple types of free phase liquid hydrocarbons at a petroleum storage facility in Los Angeles Harbor, California. This project included a detailed aquifer characterization that involved numerous pumping step tests, long-term pump tests, and slug tests.

Developed and implemented a verification soil sampling plan and groundwater monitoring program for a large-scale heavy metal-contaminated (predominantly lead) soil remediation project in Riverside, California.

## **PROFESSIONAL EXPERIENCE**

April 2013 to Present – Waterstone Environmental, Inc. – Principal Hydrogeologist

September 2011 to April 2013 – SAIC – Senior Principal Hydrogeologist

2001 to September 2011 - GeoHydrologic Consultants, Inc. – CEO/CFO, Principal Hydrogeologist

1991-2001 – Levine Fricke Recon – Principal Hydrogeologist, Geoscience Group Manager, Technical Group Leader Southwest Region

1990-1991 – Riedel Environmental – Senior Hydrogeologist

1987-1990 – Engineering Enterprises Inc.-Staff, Senior Staff, and Project Hydrogeologist

1985-1987 - Roscoe Moss Company – Monitoring Well Division, Sales and Technical Assistance

**REGISTRATIONS:** Certified Engineering Geologist: California, No. 2036  
Certified Hydrogeologist: California, No. HG-47  
Professional Geologist: California, No. 5526  
Registered Geologist: Arizona, No. 26396  
Registered Geologist: Oregon, No. G1456

**EDUCATION:** University of California Irvine Extension: Certificate in Environmental Site Assessment and Remediation, 1993  
California State University, Los Angeles: M.S. Geology, 1990  
California State University, Los Angeles: B.S. Geology, 1987  
Cypress Junior College: A.S., 1984

## **PUBLICATIONS AND PRESENTATIONS**

Vogl, R.A. J. Rothman. 2015. *Hexavalent Chromium Soil Remediation*, AEHS Foundation 25<sup>th</sup> International Conference on Soil, Water, Energy, and Air, San Diego, California, March 23-26, 2011.

Vogl, R.A. 2011. *Bringing TBA Sites to Closure*, AEHS Foundation 21<sup>st</sup> International Conference on Soils, Water, Energy, and Air, San Diego, California, March 14-17, 2011.

Vogl, R.A. 2009. *Treatment of MTBE and TBA in the Stadium Conglomerate*, The 19<sup>th</sup> Annual AEHS Meeting and West Coast Conference on Soils, Sediments, and Water, In-Situ Ozone Remediation in Difficult Conditions Session, San Diego, California, March 9-12, 2009.



- Vogl, R.A. 2009. *Elements of LUFT Remedial Design*, California United Program Annual (CUPA) Training Conference, "CUPA, The Next Generation", Garden Grove, California, January 25-29, 2009.
- Vogl, R.A. 2008. *Time Limited Treatment of TBA*, The 18<sup>th</sup> Annual AEHS Meeting and West Coast Conference on Soils, Sediments, and Water, Ozone Oxidation Milestones Session, San Diego, California, March 10-13, 2008.
- Vogl, R.A. 2007. *Treatment of TBA at Garden Grove Service Stations*, 2007 World Congress on Ozone and Ultraviolet Technologies, Soil and Groundwater Treatment Session, Los Angeles, California, August 27-29, 2007.
- Vogl, R.A. 2007. *The Use of Ozone Sparging as the Final Sequenced Remedial Measure for MTBE and TBA*, The Seventeenth Annual AEHS Meeting and West Coast Conference on Soils, Sediments, and Water, Ozone Barriers and Breakthroughs Session, San Diego, California, March 19-22, 2007.
- Vogl, R.A., C.J. Lewis. 2006. *Treatment of TBA at Two Garden Grove Sites*, The Sixteenth Annual West Coast Conference on Contaminated Soils, Sediments and Water, In-Situ Chemical Oxidation Session, San Diego, California, March 13-16, 2006.
- Odenrantz, J.E., M.D. Varljen and R.A. Vogl. 2003. *Natural Attenuation Rate Clarifications: The True Picture is in the Details*, Soil & Sediment Contamination, An International Journal, Volume 12, Issue 5, CRC Press, Lewis Publishers, pages 663-672.
- Odenrantz, J.E., R. A. Vogl, M.D. Varljen and A. Silva. 2003. *Detailed Examination of Governing Processes in a Natural Attenuation Setting: Zone of Enlightenment*, The Thirteenth Annual West Coast Conference on Contaminated Soils, Sediments, and Water, San Diego, California, March 17-20.
- Vogl, R.A., R.N. Henry. 2002. *Characteristics and contaminants of the Salton Sea Sediments*, Developments in Hydrobiology, The Salton Sea. Kluwer Academic Publishers, pages 47-54.
- Odenrantz, J.E., R. A. Vogl, M.D. Varljen and A. Silva. 2002. *Natural Attenuation Rate Clarifications: The Devil's in the Details*, The American Petroleum Institute and National Ground Water Association's Petroleum Hydrocarbons and Organic Chemical in Ground Water- Prevention, Assessment, and Remediation with Special Focus on Long-Term Site Management and Gasoline Oxygenates, Atlanta, Georgia, November 6-8.
- Crother, R.A., R.A. Vogl. 2002. *Changes in Water Quality Due to Potassium Permanganate Injection*, The Second International Conference on Oxidation and Reduction Technologies for In-Situ Treatment of Soil and Groundwater, Toronto, Canada.
- Odenrantz, J.E., M.D. Varljen and R. A. Vogl. 2002. *Natural Attenuation Rate Clarifications: The Devil's in the Details*, The 18<sup>th</sup> Annual International Conference on Contaminated Soils, Sediments and Water, Analysis, Site Assessment, Fate,

Environmental and Human Risk Assessment, Remediation and Regulation. University of Massachusetts at Amherst, October 21-14.

Odenchantz, J.E., M.D. Varljen and R.A. Vogl. 2002. Natural Attenuation: Is Dilution the Solution? LUSTLINE, Bulletin 40, New England Interstate Water Pollution Control Commission and the U.S. Environmental Protection Agency, pages 8-12.

Vogl, R.A., R.A. Crother. 2002. In-Situ Chemical Oxidation Potassium Permanganate, The Twelfth Annual West Coast Conference on Contaminated Soils, Sediments and Water, Workshop on In-Situ Chemical Oxidation, San Diego, California.

Vogl, R.A. 2001. Characteristics and Contaminants of the Salton Sea. The First International Congress on Petroleum Contaminated Soils, Sediments, & Water, Platform presentation and poster session, Imperial College, London, United Kingdom.

Vogl, R.A. 2001. Overview of Hexavalent Chromium Remedial Technologies, Orange County Bar Association Environmental Chapter, Costa Mesa, California.

Vogl, R.A. 2001. Hexavalent Chromium Remediation Case Study. Presentation at LFR Annual Technical Conference, Lake Tahoe, CA, Platform Presentation.

Vogl, R.A. 2000. Free Product Recovery "When to Pump and When to Bail". Presentation at LFR Annual Technical Conference, Lake Tahoe, CA, September, Platform Presentation.

Vogl, R.A., S.C. Beadle, R.N. Henry, and D.S. Lipton. 2000. Sediment Contaminants of the Salton Sea, The Tenth Annual West Coast Conference on Contaminated Soils and Groundwater, San Diego, California, March 20-23, Platform Presentation.

Vogl, R.A., R.N. Henry, and D.S. Lipton. 2000. Sediment Characteristics and Contaminants of the Salton Sea, Salton Sea Symposium, Desert Hot Springs, California, January 13-14, Platform Presentation.

Vogl, R.A., R.N. Henry, and D.S. Lipton. 2000. Sediment Characteristics and Contaminants of the Salton Sea, Salton Sea Symposium, Desert Hot Springs, California, January 13-14, Poster Presentation.

Vogl, R.A., R.N. Henry, and D.S. Lipton. 1999. Sediment Contaminants of the Salton Sea, North American Lake Management Society, Symposium '99, 21st Century Gold, Reno, Nevada, December 1-4, Platform Presentation.

Vogl, R.A., R.N. Henry, and D.S. Lipton. 1999. Sediment Contaminants of the Salton Sea. In Wetlands & Remediation: An International Conference, Salt Lake City, UT, November 16-17, Jeffrey L. Meand, Ph.D., Robert E. Hinchey, Ph.D., P.E., eds. Battelle Press, Columbus Ohio, pp. 41-48.

Vogl, R.A., R.N. Henry, and D.S. Lipton. 1999. Sediment Contaminants of the Salton Sea. In Wetlands & Remediation: An International Conference, Salt Lake City, UT, November 16-17, Platform Presentation.



- Henry, R.N., R.A. Vogl, and J.W. Vogler. 1999. Agricultural Contaminants of the Salton Sea Sediments. Presentation at the Wetlands for Wastewater Recycling Conference, Baltimore, MD. November 3-5, Platform Presentation.
- Vogl, R.A. 1999. Sediment Contaminants of the Salton Sea. Presentation at LFR Annual Technical Conference, Lake Tahoe, CA, September, Platform Presentation.
- Vogl, R.A. 1998. Case History of Two Sites Closed Using Natural Attenuation Argument with Chlorinated Solvents in Groundwater. Presentation at LFR Annual Technical Conference, Lake Tahoe, CA, September, Platform Presentation.
- Vogl, R.A. 1997. Bioremediation of Crude Oil Contaminated Soil. Presentation at LFR Annual Technical Conference, Lake Tahoe, CA, September, Platform Presentation.
- Vogl, R.A. 1996. Performing Simplistic Volume Calculations for Hydrocarbon Releases. Presentation at LFR Annual Technical Conference, Lake Tahoe, CA, September, Platform Presentation.
- Vogl, R.A. 1995. Determination of True LNAPL Thickness Using Monitoring Wells. Presentation at LFR Annual Technical Conference, Lake Tahoe, CA, September, Platform Presentation.
- Vogl, R.A. 1990. Measurement of true hydrocarbon thickness using borehole data versus monitoring wells. Masters Thesis submitted to the Graduate College, California State University Los Angeles, Los Angeles, California.

**Appendix B**  
**Radius Map Report**

**Thrifty Wilshire Blvd Parking Lot**

5055 WILSHIRE BLVD

LOS ANGELES, CA 90036

Inquiry Number: 5695924.2s

June 24, 2019

**The EDR Radius Map™ Report with GeoCheck®**



6 Armstrong Road, 4th floor  
Shelton, CT 06484  
Toll Free: 800.352.0050  
[www.edrnet.com](http://www.edrnet.com)

# TABLE OF CONTENTS

<u>SECTION</u>	<u>PAGE</u>
Executive Summary .....	ES1
Overview Map .....	2
Detail Map .....	3
Map Findings Summary .....	4
Map Findings .....	9
Orphan Summary .....	303
Government Records Searched/Data Currency Tracking .....	GR-1
 <b><u>GEOCHECK ADDENDUM</u></b>	
Physical Setting Source Addendum .....	A-1
Physical Setting Source Summary .....	A-2
Physical Setting Source Map .....	A-10
Physical Setting Source Map Findings .....	A-11
Physical Setting Source Records Searched .....	PSGR-1

*Thank you for your business.*  
Please contact EDR at 1-800-352-0050  
with any questions or comments.

#### Disclaimer - Copyright and Trademark Notice

This Report contains certain information obtained from a variety of public and other sources reasonably available to Environmental Data Resources, Inc. It cannot be concluded from this Report that coverage information for the target and surrounding properties does not exist from other sources. **NO WARRANTY EXPRESSED OR IMPLIED, IS MADE WHATSOEVER IN CONNECTION WITH THIS REPORT. ENVIRONMENTAL DATA RESOURCES, INC. SPECIFICALLY DISCLAIMS THE MAKING OF ANY SUCH WARRANTIES, INCLUDING WITHOUT LIMITATION, MERCHANTABILITY OR FITNESS FOR A PARTICULAR USE OR PURPOSE. ALL RISK IS ASSUMED BY THE USER. IN NO EVENT SHALL ENVIRONMENTAL DATA RESOURCES, INC. BE LIABLE TO ANYONE, WHETHER ARISING OUT OF ERRORS OR OMISSIONS, NEGLIGENCE, ACCIDENT OR ANY OTHER CAUSE, FOR ANY LOSS OF DAMAGE, INCLUDING, WITHOUT LIMITATION, SPECIAL, INCIDENTAL, CONSEQUENTIAL, OR EXEMPLARY DAMAGES. ANY LIABILITY ON THE PART OF ENVIRONMENTAL DATA RESOURCES, INC. IS STRICTLY LIMITED TO A REFUND OF THE AMOUNT PAID FOR THIS REPORT.** Purchaser accepts this Report "AS IS". Any analyses, estimates, ratings, environmental risk levels or risk codes provided in this Report are provided for illustrative purposes only, and are not intended to provide, nor should they be interpreted as providing any facts regarding, or prediction or forecast of, any environmental risk for any property. Only a Phase I Environmental Site Assessment performed by an environmental professional can provide information regarding the environmental risk for any property. Additionally, the information provided in this Report is not to be construed as legal advice.

Copyright 2019 by Environmental Data Resources, Inc. All rights reserved. Reproduction in any media or format, in whole or in part, of any report or map of Environmental Data Resources, Inc., or its affiliates, is prohibited without prior written permission.

EDR and its logos (including Sanborn and Sanborn Map) are trademarks of Environmental Data Resources, Inc. or its affiliates. All other trademarks used herein are the property of their respective owners.

## EXECUTIVE SUMMARY

A search of available environmental records was conducted by Environmental Data Resources, Inc (EDR). The report was designed to assist parties seeking to meet the search requirements of EPA's Standards and Practices for All Appropriate Inquiries (40 CFR Part 312), the ASTM Standard Practice for Environmental Site Assessments (E 1527-13), the ASTM Standard Practice for Environmental Site Assessments for Forestland or Rural Property (E 2247-16), the ASTM Standard Practice for Limited Environmental Due Diligence: Transaction Screen Process (E 1528-14) or custom requirements developed for the evaluation of environmental risk associated with a parcel of real estate.

### TARGET PROPERTY INFORMATION

#### ADDRESS

5055 WILSHIRE BLVD  
LOS ANGELES, CA 90036

#### COORDINATES

Latitude (North): 34.0629630 - 34° 3' 46.66"  
Longitude (West): 118.3393560 - 118° 20' 21.68"  
Universal Transverse Mercator: Zone 11  
UTM X (Meters): 376397.7  
UTM Y (Meters): 3769751.8  
Elevation: 200 ft. above sea level

### USGS TOPOGRAPHIC MAP ASSOCIATED WITH TARGET PROPERTY

Target Property Map: 5630741 HOLLYWOOD, CA  
Version Date: 2012

### AERIAL PHOTOGRAPHY IN THIS REPORT

Portions of Photo from: 20140515, 20140513  
Source: USDA

MAPPED SITES SUMMARY

Target Property Address:  
 5055 WILSHIRE BLVD  
 LOS ANGELES, CA 90036

Click on Map ID to see full detail.

MAP ID	SITE NAME	ADDRESS	DATABASE ACRONYMS	RELATIVE ELEVATION	DIST (ft. & mi.) DIRECTION
<a href="#">A1</a>	5055 WILSHIRE LIMITE	5055 WILSHIRE BLVD	WDS		TP
<a href="#">A2</a>		5055 WILSHIRE BLVD	AST		TP
<a href="#">A3</a>	MCI WORLDCOM	5055 W WILSHIRE BLVD	AST		TP
<a href="#">A4</a>	5055 WILSHIRE	5055 WILSHIRE BOULEV	ENF		TP
<a href="#">A5</a>	HOLLYWOOD REPORTER	5055 WILSHIRE BLVD 6	HAZNET		TP
<a href="#">A6</a>	USAA REALTY	5055 WILSHIRE BLVD	HAZNET		TP
<a href="#">A7</a>	5055 WILSHIRE	5055 WILSHIRE 130	CERS		TP
<a href="#">A8</a>	MCI WORLDCOM	5055 W WILSHIRE BLVD	FINDS		TP
<a href="#">A9</a>	5055 WILSHIRE	5055 WILSHIRE 204	FINDS		TP
<a href="#">A10</a>	MCI WORLDCOM HLWDCA	5055 W WILSHIRE BLVD	HAZMAT		TP
<a href="#">A11</a>	5055 WILSHIRE	5055 WILSHIRE BOULEV	CIWQS		TP
<a href="#">B12</a>	CARNATION COMPANY	5045 WILSHIRE BLVD	RCRA NonGen / NLR, FINDS, ECHO	Lower	282, 0.053, SSW
<a href="#">B13</a>	CARNATION COMPANY	5045 W WILSHIRE BLVD	HAZMAT	Lower	282, 0.053, SSW
<a href="#">C14</a>	TLC DRY CLEANERS & L	5001 WILSHIRE BLVD ST	EDR Hist Cleaner	Lower	313, 0.059, SSE
<a href="#">C15</a>	T L C CLEANERS	5001 WILSHIRE BLVD S	RCRA-SQG, FINDS, ECHO, HAZNET	Lower	313, 0.059, SSE
<a href="#">C16</a>	TLC CLEANERS	5001 WILSHIRE BLVD #	DRYCLEANERS	Lower	313, 0.059, SSE
<a href="#">C17</a>	DANDY CLEANERS	5001 WILSHIRE BLVD	DRYCLEANERS	Lower	313, 0.059, SSE
<a href="#">C18</a>	ORIGINAL 23 MINUTE P	5001 WILSHIRE BLVD S	RCRA-SQG, FINDS, ECHO, HAZNET	Lower	313, 0.059, SSE
<a href="#">C19</a>	TED AND HEDY ORDEN	5001 WILSHIRE BLVD	HIST UST	Lower	313, 0.059, SSE
<a href="#">C20</a>	GOLDSTEIN SHELDON	5001 WILSHIRE	EDR Hist Auto	Lower	313, 0.059, SSE
<a href="#">C21</a>	TLC CLEANERS	5001 W WILSHIRE BLVD	HAZMAT	Lower	313, 0.059, SSE
<a href="#">B22</a>	HIGHLAND EXPRESS CLE	5034 W WILSHIRE BLVD	CERS HAZ WASTE, HAZMAT, CERS	Lower	320, 0.061, South
<a href="#">B23</a>	HIGHLAND EXPRESS CLE	5034 WILSHIRE BLVD	DRYCLEANERS	Lower	320, 0.061, South
<a href="#">B24</a>	HIGHLAND EXPRESS CLE	5034 WILSHIRE	CPS-SLIC, EMI, CERS	Lower	320, 0.061, South
<a href="#">B25</a>	HIGHLAND EXPRESS CLE	5034 WILSHIRE BLVD	EDR Hist Cleaner	Lower	320, 0.061, South
<a href="#">B26</a>	HIGHLAND EXPRESS CLE	5034 WILSHIRE BLVD	RCRA NonGen / NLR	Lower	320, 0.061, South
<a href="#">B27</a>	LIFE LINE SCREENING	5040 WILSHIRE	San Mateo Co. BI	Lower	322, 0.061, SSW
<a href="#">B28</a>	QUIK PRINT INC	5042 W WILSHIRE BLVD	HAZMAT	Lower	323, 0.061, SSW
<a href="#">B29</a>	SONIC AUTOMOTIVE	5050 WILSHIRE BLVD	HAZMAT	Lower	332, 0.063, SSW
<a href="#">B30</a>	SONIC AUTOMOTIVE	5050 WILSHIRE BLVD	UST	Lower	332, 0.063, SSW
<a href="#">B31</a>	LOU EHLERS CADILLAC	5050-5070 WILSHIRE B	LUST, CERS	Lower	332, 0.063, SSW
<a href="#">D32</a>	FAA BEVERLY HILLS	5070 WILSHIRE BLVD	CERS HAZ WASTE, CERS TANKS, HAZNET, CERS	Lower	390, 0.074, SW
<a href="#">D33</a>	FAA BEVERLY HILLS	5070 WILSHIRE BLVD	RCRA NonGen / NLR	Lower	390, 0.074, SW
<a href="#">C34</a>	TIDEWATER SERVICE ST	5020 WILSHIRE BOULEV	LUST, HAZNET, CERS	Lower	422, 0.080, South
<a href="#">C35</a>	FROMEX ONE HOUR PHOT	5020 W WILSHIRE BLVD	HAZMAT	Lower	422, 0.080, South
<a href="#">C36</a>	FROMEX CITRUS ONE HO	5020 WILSHIRE BLVD	RCRA-SQG, FINDS, ECHO	Lower	422, 0.080, South
<a href="#">C37</a>	BARTEL H S	5020 WILSHIRE BLVD	EDR Hist Auto	Lower	422, 0.080, South
<a href="#">C38</a>	7-ELEVEN INC. STORE	5000 WILSHIRE BLVD	HAZNET, HAZMAT, CERS	Lower	422, 0.080, SSE
<a href="#">D39</a>	MURPHY W H	5080 WILSHIRE BLVD	EDR Hist Auto	Lower	428, 0.081, SW

MAPPED SITES SUMMARY

Target Property Address:  
5055 WILSHIRE BLVD  
LOS ANGELES, CA 90036

Click on Map ID to see full detail.

MAP ID	SITE NAME	ADDRESS	DATABASE ACRONYMS	RELATIVE ELEVATION	DIST (ft. & mi.) DIRECTION
E40	LOU EHLERS CADILLAC	5151 W CARLING WY	HAZMAT	Higher	435, 0.082, West
E41	LOU EHLERS CADILLAC	5151 W CARLING WY	UST	Higher	435, 0.082, West
E42	LOU EHLERS CADILLAC	5151 CARLING WA	UST	Higher	435, 0.082, West
43	4929 WILSHIRE, LP	4929 WILSHIRE BLVD	ENF, HAZNET, HAZMAT, CIWQS, CERS	Lower	463, 0.088, SE
F44	EVERBUST BUS MACHINE	5104 W WILSHIRE BLVD	HAZMAT	Lower	546, 0.103, SW
F45	EVERBEST BUSINESS MA	5104 WILSHIRE BLVD	RCRA-SQG, FINDS, ECHO	Lower	546, 0.103, SW
G46	AVALON WILSHIRE	5115 WILSHIRE BLVD	RCRA-LQG, HAZNET	Higher	590, 0.112, West
G47		5115 WILSHIRE BLVD	UST	Higher	590, 0.112, West
G48	CARNATION OFFICE (FO	5115 WILSHIRE BLVD	LUST, HIST CORTESE	Higher	590, 0.112, West
G49	UNK	5115 WILSHIRE BLVD	SWEEPS UST, CA FID UST	Higher	590, 0.112, West
G50	CARNATION OFFICE (FO	5115 WILSHIRE BLVD	LUST, CERS	Higher	590, 0.112, West
G51	ROBEY FERRIS A	5115 WILSHIRE BLVD	EDR Hist Auto	Higher	590, 0.112, West
H52	BURROUGHS MIDDLE SCH	600 SOUTH MCCADDEN P	ENVIROSTOR, VCP, CERS HAZ WASTE, HAZNET, HAZMAT,..	Higher	765, 0.145, ENE
H53		600 S MC CADDEN PL	RCRA-LQG	Higher	765, 0.145, ENE
I54	LOU EHLERS CADILLAC	5151 WILSHIRE BOULEV	RCRA-SQG, LUST, SWEEPS UST, HIST UST, CA FID UST,...	Higher	928, 0.176, West
I55	BEVERLY HILLS BMW (S	5151 W WILSHIRE BLVD	UST	Higher	928, 0.176, West
I56	LOU EHLERS CADILLAC	5151 WILSHIRE BLVD	CERS HAZ WASTE, SWEEPS UST, HIST UST, CERS TANKS,..	Higher	928, 0.176, West
I57	BEVERLY HILLS BMW (S	5151 WILSHIRE BLVD	AST	Higher	928, 0.176, West
I58	BEVERLY HILLS BMW (S	5151 W WILSHIRE BLVD	AST	Higher	928, 0.176, West
I59	LOU EHLERS CADILLAC	5151 WILSHIRE BOULEV	LUST, CERS	Higher	928, 0.176, West
I60	LOU EHLERS CADILLAC	5151 WILSHIRE BLVD	LUST	Higher	928, 0.176, West
I61	BEVERLY HILLS BMW (S	5151 W WILSHIRE BLVD	HAZMAT	Higher	928, 0.176, West
I62		5151 WILSHIRE BLVD	AST	Higher	928, 0.176, West
I63	FAA BEVERLY HILLS IN	5151 WILSHIRE BLVD	RCRA NonGen / NLR	Higher	928, 0.176, West
I64	WEST COAST ALLPRO	5151 WILSHIRE AVE	RCRA NonGen / NLR	Higher	928, 0.176, West
J65	MIRACLE CLEANERS	5170 WILSHIRE BLVD	DRYCLEANERS	Lower	936, 0.177, WSW
J66	BUDGET CLEANERS	5170 WILSHIRE BLVD	RCRA-SQG, FINDS, ECHO, EMI, HAZNET	Lower	936, 0.177, WSW
J67	BUDGET CLEANERS,SHAH	5170 WILSHIRE BLVD	DRYCLEANERS	Lower	936, 0.177, WSW
J68	BUDGET CLEANERS	5170 W WILSHIRE BLVD	HAZMAT	Lower	936, 0.177, WSW
J69		5150 W WILSHIRE BLVD	UST	Lower	945, 0.179, WSW
J70		5174 WILSHIRE BLVD	UST	Lower	1061, 0.201, WSW
K71	PIP #47	5201 W WILSHIRE BLVD	HAZMAT	Higher	1171, 0.222, West
K72		5225 WILSHIRE BLVD	UST	Lower	1234, 0.234, West
73	KWIK 52	5050 W 6TH ST	HIST UST	Higher	1236, 0.234, NE
L74	FORMER SOUTHWEST SAV	5220 W WILSHIRE BLVD	UST	Lower	1241, 0.235, WSW
L75	FORMER SOUTHWEST SAV	5220 W WILSHIRE BLVD	HAZMAT	Lower	1241, 0.235, WSW
76	BABETTE ISON	817 SOUTH MANSFIELD	RCRA NonGen / NLR	Lower	1291, 0.245, SSW
L77	ENVIRONMENTAL SALVAG	5225 WILSHIRE BLVD	RCRA NonGen / NLR, FINDS, ECHO	Lower	1308, 0.248, West
L78	5225 WILSHIRE ASSOCI	5225 WILSHIRE BLVD	SWEEPS UST	Lower	1308, 0.248, West

MAPPED SITES SUMMARY

Target Property Address:  
 5055 WILSHIRE BLVD  
 LOS ANGELES, CA 90036

Click on Map ID to see full detail.

MAP ID	SITE NAME	ADDRESS	DATABASE ACRONYMS	RELATIVE ELEVATION	DIST (ft. & mi.) DIRECTION
<a href="#">M79</a>	UNOCAL #5312	706 LA BREA	HIST CORTESE	Lower	1451, 0.275, WSW
<a href="#">M80</a>	UNOCAL #5312	706 LA BREA AVE N	LUST, CERS	Lower	1451, 0.275, WSW
<a href="#">81</a>	76 STATION #251116	5436 6TH STREET	LUST, HIST CORTESE, CERS	Higher	1646, 0.312, WNW
<a href="#">82</a>	LOS ALTOS CLEANERS	453 S LA BREA	ENVIROSTOR, DRYCLEANERS, EMI, HAZMAT	Higher	1734, 0.328, WNW
<a href="#">N83</a>	LIBERTY CAR & TRUCK	800 LA BREA	HIST CORTESE	Lower	1842, 0.349, WSW
<a href="#">84</a>	LA BREA AVENUE MOTOR	401 SOUTH LA BREA AV	ENVIROSTOR	Higher	1881, 0.356, NW
<a href="#">N85</a>	CELEBRITY CAR LEASIN	816 LA BREA AVE S	LUST, HIST CORTESE, CERS	Lower	1961, 0.371, WSW
<a href="#">86</a>	VACANT BUILDING	400 LA BREA AVE.	LUST, CERS	Higher	1966, 0.372, NW
<a href="#">87</a>	LA BREA AVENUE MOTOR	359 SOUTH LA BREA AV	ENVIROSTOR	Higher	2147, 0.407, NW
<a href="#">O88</a>	LA BREA DODGE INC	339 S LA BREA AVE	RCRA-SQG, LUST, HIST UST, FINDS, ECHO, CERS	Higher	2227, 0.422, NW
<a href="#">O89</a>	LA BREA DODGE	339 LA BREA	ENVIROSTOR, VCP, HIST CORTESE	Higher	2273, 0.430, NW
<a href="#">P90</a>	CHEVRON DEALER/STEVE	859 LA BREA AVE N	LUST, CERS	Lower	2352, 0.445, SW
<a href="#">P91</a>	CHEVRON DEALER/STEVE	859 LA BREA	HIST CORTESE	Lower	2352, 0.445, SW
<a href="#">P92</a>	METRO CAR WASH (FORM	900 LA BREA AVE S	LUST, CERS	Lower	2385, 0.452, SW
<a href="#">P93</a>	METRO CAR WASH (FORM	900 LA BREA	LUST, HIST CORTESE	Lower	2385, 0.452, SW
<a href="#">Q94</a>	FORMER EXXON STATION	307 LA BREA	LUST, ENF, HIST CORTESE, CIWQS, CERS	Higher	2427, 0.460, NW
<a href="#">R95</a>	MOLE-RICHARDSON COMP	926 LA BREA	HIST CORTESE	Lower	2547, 0.482, SW
<a href="#">R96</a>	MOLE-RICHARDSON COMP	926 LA BREA AVE	LUST, CERS	Lower	2547, 0.482, SW
<a href="#">Q97</a>	HOROWITZ PROPERTY	303 LA BREA S.	LUST, CERS	Higher	2547, 0.482, NW
<a href="#">98</a>	THIRD STREET ELEMENT	201 SOUTH JUNE STREE	ENVIROSTOR, SCH	Higher	2885, 0.546, NNE



## EXECUTIVE SUMMARY

### TARGET PROPERTY SEARCH RESULTS

The target property was identified in the following records. For more information on this property see page 9 of the attached EDR Radius Map report:

Site	Database(s)	EPA ID
5055 WILSHIRE LIMITE 5055 WILSHIRE BLVD LOS ANGELES, CA 90036	WDS Facility Status: A Facility Id: 4B196000021	N/A
5055 WILSHIRE BLVD 5055 WILSHIRE BLVD LOS ANGELES, CA	AST Database: AST, Date of Government Version: 07/06/2016	N/A
MCI WORLDCOM 5055 W WILSHIRE BLVD LOS ANGELES, CA 90036	AST Database: LOS ANGELES AST, Date of Government Version: 01/01/2019 Database: AST, Date of Government Version: 07/06/2016	N/A
5055 WILSHIRE 5055 WILSHIRE BOULEV LOS ANGELES, CA 90036	ENF Status: Withdrawn Status: Active Status: Historical Status: Historical Facility Id: 203318	N/A
HOLLYWOOD REPORTER 5055 WILSHIRE BLVD 6 LOS ANGELES, CA 90036	HAZNET GEPaid: CAL000162862	N/A
USAA REALTY 5055 WILSHIRE BLVD LOS ANGELES, CA 90036	HAZNET GEPaid: CAL000224168	N/A
5055 WILSHIRE 5055 WILSHIRE 130 LOS ANGELES, CA 90036	CERS	N/A
MCI WORLDCOM 5055 W WILSHIRE BLVD LOS ANGELES, CA 90036	FINDS Registry ID:: 110065168552	N/A
5055 WILSHIRE 5055 WILSHIRE 204 LOS ANGELES, CA 90036	FINDS	N/A

## EXECUTIVE SUMMARY

Registry ID:: 110066686633

MCI WORLDCOM HLWDCA  
5055 W WILSHIRE BLVD  
LOS ANGELES, CA 90036

HAZMAT N/A  
Database: LOS ANGELES HM, Date of Government Version: 01/01/2019

5055 WILSHIRE  
5055 WILSHIRE BOULEV  
LOS ANGELES, CA 90036

CIWQS N/A

### DATABASES WITH NO MAPPED SITES

No mapped sites were found in EDR's search of available ("reasonably ascertainable ") government records either on the target property or within the search radius around the target property for the following databases:

### STANDARD ENVIRONMENTAL RECORDS

#### ***Federal NPL site list***

NPL..... National Priority List  
Proposed NPL..... Proposed National Priority List Sites  
NPL LIENS..... Federal Superfund Liens

#### ***Federal Delisted NPL site list***

Delisted NPL..... National Priority List Deletions

#### ***Federal CERCLIS list***

FEDERAL FACILITY..... Federal Facility Site Information listing  
SEMS..... Superfund Enterprise Management System

#### ***Federal CERCLIS NFRAP site list***

SEMS-ARCHIVE..... Superfund Enterprise Management System Archive

#### ***Federal RCRA CORRACTS facilities list***

CORRACTS..... Corrective Action Report

#### ***Federal RCRA non-CORRACTS TSD facilities list***

RCRA-TSDF..... RCRA - Treatment, Storage and Disposal

#### ***Federal RCRA generators list***

RCRA-CESQG..... RCRA - Conditionally Exempt Small Quantity Generator

## EXECUTIVE SUMMARY

### ***Federal institutional controls / engineering controls registries***

LUCIS..... Land Use Control Information System  
US ENG CONTROLS..... Engineering Controls Sites List  
US INST CONTROL..... Sites with Institutional Controls

### ***Federal ERNS list***

ERNS..... Emergency Response Notification System

### ***State- and tribal - equivalent NPL***

RESPONSE..... State Response Sites

### ***State and tribal landfill and/or solid waste disposal site lists***

SWF/LF..... Solid Waste Information System

### ***State and tribal leaking storage tank lists***

INDIAN LUST..... Leaking Underground Storage Tanks on Indian Land

### ***State and tribal registered storage tank lists***

FEMA UST..... Underground Storage Tank Listing  
INDIAN UST..... Underground Storage Tanks on Indian Land

### ***State and tribal voluntary cleanup sites***

INDIAN VCP..... Voluntary Cleanup Priority Listing

### ***State and tribal Brownfields sites***

BROWNFIELDS..... Considered Brownfields Sites Listing

### **ADDITIONAL ENVIRONMENTAL RECORDS**

#### ***Local Brownfield lists***

US BROWNFIELDS..... A Listing of Brownfields Sites

#### ***Local Lists of Landfill / Solid Waste Disposal Sites***

WMUDS/SWAT..... Waste Management Unit Database  
SWRCY..... Recycler Database  
HAULERS..... Registered Waste Tire Haulers Listing  
INDIAN ODI..... Report on the Status of Open Dumps on Indian Lands  
DEBRIS REGION 9..... Torres Martinez Reservation Illegal Dump Site Locations  
ODI..... Open Dump Inventory  
IHS OPEN DUMPS..... Open Dumps on Indian Land

#### ***Local Lists of Hazardous waste / Contaminated Sites***

AOCONCERN..... Key Areas of Concerns in Los Angeles County

## EXECUTIVE SUMMARY

US HIST CDL.....	Delisted National Clandestine Laboratory Register
HIST Cal-Sites.....	Historical Calsites Database
SCH.....	School Property Evaluation Program
CDL.....	Clandestine Drug Labs
Toxic Pits.....	Toxic Pits Cleanup Act Sites
US CDL.....	National Clandestine Laboratory Register
PFAS.....	PFAS Contamination Site Location Listing

### **Local Land Records**

LIENS.....	Environmental Liens Listing
LIENS 2.....	CERCLA Lien Information
DEED.....	Deed Restriction Listing

### **Records of Emergency Release Reports**

HMIRS.....	Hazardous Materials Information Reporting System
CHMIRS.....	California Hazardous Material Incident Report System
LDS.....	Land Disposal Sites Listing
MCS.....	Military Cleanup Sites Listing
SPILLS 90.....	SPILLS 90 data from FirstSearch

### **Other Ascertainable Records**

FUDS.....	Formerly Used Defense Sites
DOD.....	Department of Defense Sites
SCRD DRYCLEANERS.....	State Coalition for Remediation of Drycleaners Listing
US FIN ASSUR.....	Financial Assurance Information
EPA WATCH LIST.....	EPA WATCH LIST
2020 COR ACTION.....	2020 Corrective Action Program List
TSCA.....	Toxic Substances Control Act
TRIS.....	Toxic Chemical Release Inventory System
SSTS.....	Section 7 Tracking Systems
ROD.....	Records Of Decision
RMP.....	Risk Management Plans
RAATS.....	RCRA Administrative Action Tracking System
PRP.....	Potentially Responsible Parties
PADS.....	PCB Activity Database System
ICIS.....	Integrated Compliance Information System
FTTS.....	FIFRA/ TSCA Tracking System - FIFRA (Federal Insecticide, Fungicide, & Rodenticide Act)/TSCA (Toxic Substances Control Act)
MLTS.....	Material Licensing Tracking System
COAL ASH DOE.....	Steam-Electric Plant Operation Data
COAL ASH EPA.....	Coal Combustion Residues Surface Impoundments List
PCB TRANSFORMER.....	PCB Transformer Registration Database
RADINFO.....	Radiation Information Database
HIST FTTS.....	FIFRA/TSCA Tracking System Administrative Case Listing
DOT OPS.....	Incident and Accident Data
CONSENT.....	Superfund (CERCLA) Consent Decrees
INDIAN RESERV.....	Indian Reservations
FUSRAP.....	Formerly Utilized Sites Remedial Action Program
UMTRA.....	Uranium Mill Tailings Sites
LEAD SMELTERS.....	Lead Smelter Sites
US AIRS.....	Aerometric Information Retrieval System Facility Subsystem
US MINES.....	Mines Master Index File

## EXECUTIVE SUMMARY

ABANDONED MINES.....	Abandoned Mines
UXO.....	Unexploded Ordnance Sites
ECHO.....	Enforcement & Compliance History Information
DOCKET HWC.....	Hazardous Waste Compliance Docket Listing
FUELS PROGRAM.....	EPA Fuels Program Registered Listing
CA BOND EXP. PLAN.....	Bond Expenditure Plan
Cortese.....	"Cortese" Hazardous Waste & Substances Sites List
CUPA Listings.....	CUPA Resources List
EMI.....	Emissions Inventory Data
Financial Assurance.....	Financial Assurance Information Listing
ICE.....	ICE
LOS ANGELES CO. HMS.....	HMS: Street Number List
HWP.....	EnviroStor Permitted Facilities Listing
HWT.....	Registered Hazardous Waste Transporter Database
MINES.....	Mines Site Location Listing
MWMP.....	Medical Waste Management Program Listing
NPDES.....	NPDES Permits Listing
PEST LIC.....	Pesticide Regulation Licenses Listing
PROC.....	Certified Processors Database
Notify 65.....	Proposition 65 Records
LA Co. Site Mitigation.....	Site Mitigation List
UIC.....	UIC Listing
UIC GEO.....	UIC GEO (GEOTRACKER)
WASTEWATER PITS.....	Oil Wastewater Pits Listing
MILITARY PRIV SITES.....	MILITARY PRIV SITES (GEOTRACKER)
PROJECT.....	PROJECT (GEOTRACKER)
WDR.....	Waste Discharge Requirements Listing
NON-CASE INFO.....	NON-CASE INFO (GEOTRACKER)
WIP.....	Well Investigation Program Case List
OTHER OIL GAS.....	OTHER OIL & GAS (GEOTRACKER)
PROD WATER PONDS.....	PROD WATER PONDS (GEOTRACKER)
SAMPLING POINT.....	SAMPLING POINT (GEOTRACKER)
WELL STIM PROJ.....	Well Stimulation Project (GEOTRACKER)
LOS ANGELES CO LF METHANE.....	Methane Producing Landfills

### **EDR HIGH RISK HISTORICAL RECORDS**

#### ***EDR Exclusive Records***

EDR MGP..... EDR Proprietary Manufactured Gas Plants

### **EDR RECOVERED GOVERNMENT ARCHIVES**

#### ***Exclusive Recovered Govt. Archives***

RGA LF..... Recovered Government Archive Solid Waste Facilities List  
RGA LUST..... Recovered Government Archive Leaking Underground Storage Tank

### **SURROUNDING SITES: SEARCH RESULTS**

Surrounding sites were identified in the following databases.

## EXECUTIVE SUMMARY

Elevations have been determined from the USGS Digital Elevation Model and should be evaluated on a relative (not an absolute) basis. Relative elevation information between sites of close proximity should be field verified. Sites with an elevation equal to or higher than the target property have been differentiated below from sites with an elevation lower than the target property.

Page numbers and map identification numbers refer to the EDR Radius Map report where detailed data on individual sites can be reviewed.

Sites listed in ***bold italics*** are in multiple databases.

Unmappable (orphan) sites are not considered in the foregoing analysis.

### **STANDARD ENVIRONMENTAL RECORDS**

#### ***Federal RCRA generators list***

RCRA-LQG: RCRAInfo is EPA's comprehensive information system, providing access to data supporting the Resource Conservation and Recovery Act (RCRA) of 1976 and the Hazardous and Solid Waste Amendments (HSWA) of 1984. The database includes selective information on sites which generate, transport, store, treat and/or dispose of hazardous waste as defined by the Resource Conservation and Recovery Act (RCRA). Large quantity generators (LQGs) generate over 1,000 kilograms (kg) of hazardous waste, or over 1 kg of acutely hazardous waste per month.

A review of the RCRA-LQG list, as provided by EDR, and dated 03/25/2019 has revealed that there are 2 RCRA-LQG sites within approximately 0.25 miles of the target property.

<u>Equal/Higher Elevation</u>	<u>Address</u>	<u>Direction / Distance</u>	<u>Map ID</u>	<u>Page</u>
<b><i>AVALON WILSHIRE</i></b> EPA ID:: CAR000164145	<b><i>5115 WILSHIRE BLVD</i></b>	<b><i>W 0 - 1/8 (0.112 mi.)</i></b>	<b><i>G46</i></b>	<b><i>111</i></b>
Not reported EPA ID:: CAD982039505	600 S MC CADDEN PL	ENE 1/8 - 1/4 (0.145 mi.)	H53	127

RCRA-SQG: RCRAInfo is EPA's comprehensive information system, providing access to data supporting the Resource Conservation and Recovery Act (RCRA) of 1976 and the Hazardous and Solid Waste Amendments (HSWA) of 1984. The database includes selective information on sites which generate, transport, store, treat and/or dispose of hazardous waste as defined by the Resource Conservation and Recovery Act (RCRA). Small quantity generators (SQGs) generate between 100 kg and 1,000 kg of hazardous waste per month.

A review of the RCRA-SQG list, as provided by EDR, and dated 03/25/2019 has revealed that there are 6 RCRA-SQG sites within approximately 0.25 miles of the target property.

<u>Equal/Higher Elevation</u>	<u>Address</u>	<u>Direction / Distance</u>	<u>Map ID</u>	<u>Page</u>
<b><i>LOU EHLERS CADILLAC</i></b> EPA ID:: CAD981462690	<b><i>5151 WILSHIRE BOULEV</i></b>	<b><i>W 1/8 - 1/4 (0.176 mi.)</i></b>	<b><i>I54</i></b>	<b><i>128</i></b>
<u>Lower Elevation</u>	<u>Address</u>	<u>Direction / Distance</u>	<u>Map ID</u>	<u>Page</u>
<b><i>T L C CLEANERS</i></b> EPA ID:: CAR000010728	<b><i>5001 WILSHIRE BLVD S</i></b>	<b><i>SSE 0 - 1/8 (0.059 mi.)</i></b>	<b><i>C15</i></b>	<b><i>39</i></b>
<b><i>ORIGINAL 23 MINUTE P</i></b> EPA ID:: CAD982491714	<b><i>5001 WILSHIRE BLVD S</i></b>	<b><i>SSE 0 - 1/8 (0.059 mi.)</i></b>	<b><i>C18</i></b>	<b><i>43</i></b>
<b><i>FROMEX CITRUS ONE HO</i></b>	<b><i>5020 WILSHIRE BLVD</i></b>	<b><i>S 0 - 1/8 (0.080 mi.)</i></b>	<b><i>C36</i></b>	<b><i>84</i></b>

## EXECUTIVE SUMMARY

EPA ID:: CAD982020489				
<b>EVERBEST BUSINESS MA</b>	<b>5104 WILSHIRE BLVD</b>	<b>SW 0 - 1/8 (0.103 mi.)</b>	<b>F45</b>	<b>109</b>
EPA ID:: CAD982369209				
<b>BUDGET CLEANERS</b>	<b>5170 WILSHIRE BLVD</b>	<b>WSW 1/8 - 1/4 (0.177 mi.)</b>	<b>J66</b>	<b>222</b>
EPA ID:: CAD982323719				

### **State- and tribal - equivalent CERCLIS**

ENVIROSTOR: The Department of Toxic Substances Control's (DTSC's) Site Mitigation and Brownfields Reuse Program's (SMBRP's) EnviroStor database identifies sites that have known contamination or sites for which there may be reasons to investigate further. The database includes the following site types: Federal Superfund sites (National Priorities List (NPL)); State Response, including Military Facilities and State Superfund; Voluntary Cleanup; and School sites. EnviroStor provides similar information to the information that was available in CalSites, and provides additional site information, including, but not limited to, identification of formerly-contaminated properties that have been released for reuse, properties where environmental deed restrictions have been recorded to prevent inappropriate land uses, and risk characterization information that is used to assess potential impacts to public health and the environment at contaminated sites.

A review of the ENVIROSTOR list, as provided by EDR, and dated 01/28/2019 has revealed that there are 6 ENVIROSTOR sites within approximately 1 mile of the target property.

<u>Equal/Higher Elevation</u>	<u>Address</u>	<u>Direction / Distance</u>	<u>Map ID</u>	<u>Page</u>
<b>BURROUGHS MIDDLE SCH</b>	<b>600 SOUTH MCCADDEN P</b>	<b>ENE 1/8 - 1/4 (0.145 mi.)</b>	<b>H52</b>	<b>117</b>
<b>LOS ALTOS CLEANERS</b>	<b>453 S LA BREA</b>	<b>WNW 1/4 - 1/2 (0.328 mi.)</b>	<b>82</b>	<b>243</b>
LA BREA AVENUE MOTOR	401 SOUTH LA BREA AV	NW 1/4 - 1/2 (0.356 mi.)	84	246
LA BREA AVENUE MOTOR	359 SOUTH LA BREA AV	NW 1/4 - 1/2 (0.407 mi.)	87	253
<b>LA BREA DODGE</b>	<b>339 LA BREA</b>	<b>NW 1/4 - 1/2 (0.430 mi.)</b>	<b>O89</b>	<b>260</b>
<b>THIRD STREET ELEMENT</b>	<b>201 SOUTH JUNE STREE</b>	<b>NNE 1/2 - 1 (0.546 mi.)</b>	<b>98</b>	<b>295</b>

### **State and tribal leaking storage tank lists**

LUST: Leaking Underground Storage Tank (LUST) Sites included in GeoTracker. GeoTracker is the Water Boards data management system for sites that impact, or have the potential to impact, water quality in California, with emphasis on groundwater.

A review of the LUST list, as provided by EDR, has revealed that there are 18 LUST sites within approximately 0.5 miles of the target property.

<u>Equal/Higher Elevation</u>	<u>Address</u>	<u>Direction / Distance</u>	<u>Map ID</u>	<u>Page</u>
<b>CARNATION OFFICE (FO)</b>	<b>5115 WILSHIRE BLVD</b>	<b>W 0 - 1/8 (0.112 mi.)</b>	<b>G48</b>	<b>113</b>
Database: LUST, Date of Government Version: 12/10/2018				
Status: Completed - Case Closed				
Global Id: T0603700897				
<b>CARNATION OFFICE (FO)</b>	<b>5115 WILSHIRE BLVD</b>	<b>W 0 - 1/8 (0.112 mi.)</b>	<b>G50</b>	<b>115</b>
Database: LUST REG 4, Date of Government Version: 09/07/2004				
Facility Id: 900360161				
Status: Case Closed				

## EXECUTIVE SUMMARY

Global ID: T0603700897				
<b>LOU EHLERS CADILLAC</b>	<b>5151 WILSHIRE BOULEV</b>	<b>W 1/8 - 1/4 (0.176 mi.)</b>	<b>I54</b>	<b>128</b>
Database: LUST REG 4, Date of Government Version: 09/07/2004				
Facility Id: 900360016				
Status: Case Closed				
Global ID: T0603700882				
<b>LOU EHLERS CADILLAC</b>	<b>5151 WILSHIRE BOULEV</b>	<b>W 1/8 - 1/4 (0.176 mi.)</b>	<b>I59</b>	<b>215</b>
Database: LUST, Date of Government Version: 12/10/2018				
Status: Completed - Case Closed				
Global Id: T10000000685				
<b>LOU EHLERS CADILLAC</b>	<b>5151 WILSHIRE BLVD</b>	<b>W 1/8 - 1/4 (0.176 mi.)</b>	<b>I60</b>	<b>217</b>
Database: LUST, Date of Government Version: 12/10/2018				
Status: Completed - Case Closed				
Global Id: T0603700882				
<b>76 STATION #251116</b>	<b>5436 6TH STREET</b>	<b>WNW 1/4 - 1/2 (0.312 mi.)</b>	<b>81</b>	<b>235</b>
Database: LUST REG 4, Date of Government Version: 09/07/2004				
Database: LUST, Date of Government Version: 12/10/2018				
Status: Completed - Case Closed				
Facility Id: 900360216				
Status: Leak being confirmed				
Global Id: T0603700902				
Global Id: T10000000379				
Global ID: T0603700902				
<b>VACANT BUILDING</b>	<b>400 LA BREA AVE.</b>	<b>NW 1/4 - 1/2 (0.372 mi.)</b>	<b>86</b>	<b>251</b>
Database: LUST, Date of Government Version: 12/10/2018				
Status: Completed - Case Closed				
Global Id: T0603705714				
<b>LA BREA DODGE INC</b>	<b>339 S LA BREA AVE</b>	<b>NW 1/4 - 1/2 (0.422 mi.)</b>	<b>O88</b>	<b>255</b>
Database: LUST REG 4, Date of Government Version: 09/07/2004				
Database: LUST, Date of Government Version: 12/10/2018				
Status: Completed - Case Closed				
Facility Id: 900360034				
Status: Case Closed				
Global Id: T0603700884				
Global ID: T0603700884				
<b>FORMER EXXON STATION</b>	<b>307 LA BREA</b>	<b>NW 1/4 - 1/2 (0.460 mi.)</b>	<b>Q94</b>	<b>276</b>
Database: LUST REG 4, Date of Government Version: 09/07/2004				
Database: LUST, Date of Government Version: 12/10/2018				
Status: Completed - Case Closed				
Facility Id: 900380216				
Status: Remedial action (cleanup) Underway				
Global Id: T0603700931				
Global ID: T0603700931				
<b>HOROWITZ PROPERTY</b>	<b>303 LA BREA S.</b>	<b>NW 1/4 - 1/2 (0.482 mi.)</b>	<b>Q97</b>	<b>292</b>
Database: LUST, Date of Government Version: 12/10/2018				
Status: Completed - Case Closed				
Global Id: T10000001949				
<b>Lower Elevation</b>	<b>Address</b>	<b>Direction / Distance</b>	<b>Map ID</b>	<b>Page</b>
<b>LOU EHLERS CADILLAC</b>	<b>5050-5070 WILSHIRE B</b>	<b>SSW 0 - 1/8 (0.063 mi.)</b>	<b>B31</b>	<b>69</b>
Database: LUST, Date of Government Version: 12/10/2018				



## EXECUTIVE SUMMARY

Status: Completed - Case Closed  
Global Id: T1000000665

<p><b>TIDEWATER SERVICE ST</b> Database: LUST, Date of Government Version: 12/10/2018 Status: Completed - Case Closed Global Id: SL0603709506</p>	<p><b>5020 WILSHIRE BOULEV</b></p>	<p><b>S 0 - 1/8 (0.080 mi.)</b></p>	<p><b>C34</b></p>	<p><b>79</b></p>
<p><b>UNOCAL #5312</b> Database: LUST REG 4, Date of Government Version: 09/07/2004 Database: LUST, Date of Government Version: 12/10/2018 Status: Completed - Case Closed Facility Id: 900380207 Status: Case Closed Global Id: T0603700930 Global ID: T0603700930</p>	<p><b>706 LA BREA AVE N</b></p>	<p><b>WSW 1/4 - 1/2 (0.275 mi.)</b></p>	<p><b>M80</b></p>	<p><b>232</b></p>
<p><b>CELEBRITY CAR LEASIN</b> Database: LUST REG 4, Date of Government Version: 09/07/2004 Database: LUST, Date of Government Version: 12/10/2018 Status: Completed - Case Closed Facility Id: 900360170 Status: Case Closed Global Id: T0603700898 Global ID: T0603700898</p>	<p><b>816 LA BREA AVE S</b></p>	<p><b>WSW 1/4 - 1/2 (0.371 mi.)</b></p>	<p><b>N85</b></p>	<p><b>248</b></p>
<p><b>CHEVRON DEALER/STEVE</b> Database: LUST REG 4, Date of Government Version: 09/07/2004 Database: LUST, Date of Government Version: 12/10/2018 Status: Completed - Case Closed Facility Id: 900380034 Status: Case Closed Global Id: T0603700914 Global ID: T0603700914</p>	<p><b>859 LA BREA AVE N</b></p>	<p><b>SW 1/4 - 1/2 (0.445 mi.)</b></p>	<p><b>P90</b></p>	<p><b>263</b></p>
<p><b>METRO CAR WASH (FORM</b> Database: LUST REG 4, Date of Government Version: 09/07/2004 Database: LUST, Date of Government Version: 12/10/2018 Status: Completed - Case Closed Facility Id: 900360152A Status: Preliminary site assessment workplan submitted Global Id: T0603761730 Global Id: T0603700896 Global ID: T0603761730</p>	<p><b>900 LA BREA AVE S</b></p>	<p><b>SW 1/4 - 1/2 (0.452 mi.)</b></p>	<p><b>P92</b></p>	<p><b>266</b></p>
<p><b>METRO CAR WASH (FORM</b> Database: LUST REG 4, Date of Government Version: 09/07/2004 Facility Id: 900360152 Status: Case Closed Global ID: T0603700896</p>	<p><b>900 LA BREA</b></p>	<p><b>SW 1/4 - 1/2 (0.452 mi.)</b></p>	<p><b>P93</b></p>	<p><b>275</b></p>
<p><b>MOLE-RICHARDSON COMP</b> Database: LUST REG 4, Date of Government Version: 09/07/2004 Database: LUST, Date of Government Version: 12/10/2018 Status: Completed - Case Closed Facility Id: 900360098 Status: Case Closed Global Id: T0603700890 Global ID: T0603700890</p>	<p><b>926 LA BREA AVE</b></p>	<p><b>SW 1/4 - 1/2 (0.482 mi.)</b></p>	<p><b>R96</b></p>	<p><b>290</b></p>

## EXECUTIVE SUMMARY

CPS-SLIC: Cleanup Program Sites (CPS; also known as Site Cleanups [SC] and formerly known as Spills, Leaks, Investigations, and Cleanups [SLIC] sites) included in GeoTracker. GeoTracker is the Water Boards data management system for sites that impact, or have the potential to impact, water quality in California, with emphasis on groundwater.

A review of the CPS-SLIC list, as provided by EDR, has revealed that there is 1 CPS-SLIC site within approximately 0.5 miles of the target property.

<u>Lower Elevation</u>	<u>Address</u>	<u>Direction / Distance</u>	<u>Map ID</u>	<u>Page</u>
<b>HIGHLAND EXPRESS CLE</b>	<b>5034 WILSHIRE</b>	<b>S 0 - 1/8 (0.061 mi.)</b>	<b>B24</b>	<b>65</b>
Database: CPS-SLIC, Date of Government Version: 12/10/2018				
Database: SLIC REG 4, Date of Government Version: 11/17/2004				
Global Id: SLT410412836				
Facility Status: Site Assessment				
Facility Status: Completed - Case Closed				

### **State and tribal registered storage tank lists**

UST: The Underground Storage Tank database contains registered USTs. USTs are regulated under Subtitle I of the Resource Conservation and Recovery Act (RCRA). The data come from the State Water Resources Control Board's Hazardous Substance Storage Container Database.

A review of the UST list, as provided by EDR, has revealed that there are 9 UST sites within approximately 0.25 miles of the target property.

<u>Equal/Higher Elevation</u>	<u>Address</u>	<u>Direction / Distance</u>	<u>Map ID</u>	<u>Page</u>
LOU EHLERS CADILLAC	5151 W CARLING WY	W 0 - 1/8 (0.082 mi.)	E41	88
Database: LOS ANGELES UST, Date of Government Version: 01/01/2019				
LOU EHLERS CADILLAC	5151 CARLING WA	W 0 - 1/8 (0.082 mi.)	E42	89
Database: UST, Date of Government Version: 12/10/2018				
Facility Id: 25240				
Not reported	5115 WILSHIRE BLVD	W 0 - 1/8 (0.112 mi.)	G47	113
Database: LOS ANGELES UST, Date of Government Version: 01/01/2019				
BEVERLY HILLS BMW (S	5151 W WILSHIRE BLVD	W 1/8 - 1/4 (0.176 mi.)	I55	137
Database: LOS ANGELES UST, Date of Government Version: 01/01/2019				
<u>Lower Elevation</u>	<u>Address</u>	<u>Direction / Distance</u>	<u>Map ID</u>	<u>Page</u>
SONIC AUTOMOTIVE	5050 WILSHIRE BLVD	SSW 0 - 1/8 (0.063 mi.)	B30	69
Database: LOS ANGELES UST, Date of Government Version: 01/01/2019				
Not reported	5150 W WILSHIRE BLVD	WSW 1/8 - 1/4 (0.179 mi.)	J69	227
Database: LOS ANGELES UST, Date of Government Version: 01/01/2019				
Not reported	5174 WILSHIRE BLVD	WSW 1/8 - 1/4 (0.201 mi.)	J70	227
Database: LOS ANGELES UST, Date of Government Version: 01/01/2019				
Not reported	5225 WILSHIRE BLVD	W 1/8 - 1/4 (0.234 mi.)	K72	227
Database: LOS ANGELES UST, Date of Government Version: 01/01/2019				
FORMER SOUTHWEST SAV	5220 W WILSHIRE BLVD	WSW 1/8 - 1/4 (0.235 mi.)	L74	228
Database: LOS ANGELES UST, Date of Government Version: 01/01/2019				

## EXECUTIVE SUMMARY

AST: A listing of aboveground storage tank petroleum storage tank locations.

A review of the AST list, as provided by EDR, has revealed that there are 3 AST sites within approximately 0.25 miles of the target property.

<u>Equal/Higher Elevation</u>	<u>Address</u>	<u>Direction / Distance</u>	<u>Map ID</u>	<u>Page</u>
BEVERLY HILLS BMW (S) Database: AST, Date of Government Version: 07/06/2016	5151 WILSHIRE BLVD	W 1/8 - 1/4 (0.176 mi.)	I57	214
BEVERLY HILLS BMW (S) Database: LOS ANGELES AST, Date of Government Version: 01/01/2019	5151 W WILSHIRE BLVD	W 1/8 - 1/4 (0.176 mi.)	I58	215
Not reported Database: AST, Date of Government Version: 07/06/2016	5151 WILSHIRE BLVD	W 1/8 - 1/4 (0.176 mi.)	I62	219

### ***State and tribal voluntary cleanup sites***

VCP: Contains low threat level properties with either confirmed or unconfirmed releases and the project proponents have request that DTSC oversee investigation and/or cleanup activities and have agreed to provide coverage for DTSC's costs.

A review of the VCP list, as provided by EDR, and dated 01/28/2019 has revealed that there are 2 VCP sites within approximately 0.5 miles of the target property.

<u>Equal/Higher Elevation</u>	<u>Address</u>	<u>Direction / Distance</u>	<u>Map ID</u>	<u>Page</u>
<b>BURROUGHS MIDDLE SCH</b> Status: Active Facility Id: 60002631	<b>600 SOUTH MCCADDEN P</b>	<b>ENE 1/8 - 1/4 (0.145 mi.)</b>	<b>H52</b>	<b>117</b>
<b>LA BREA DODGE</b> Status: No Further Action Facility Id: 60001395	<b>339 LA BREA</b>	<b>NW 1/4 - 1/2 (0.430 mi.)</b>	<b>O89</b>	<b>260</b>

### **ADDITIONAL ENVIRONMENTAL RECORDS**

#### ***Local Lists of Hazardous waste / Contaminated Sites***

CERS HAZ WASTE: List of sites in the California Environmental Protection Agency (CalEPA) Regulated Site Portal which fall under the Hazardous Chemical Management, Hazardous Waste Onsite Treatment, Household Hazardous Waste Collection, Hazardous Waste Generator, and RCRA LQ HW Generator programs.

A review of the CERS HAZ WASTE list, as provided by EDR, and dated 04/09/2019 has revealed that there are 4 CERS HAZ WASTE sites within approximately 0.25 miles of the target property.

<u>Equal/Higher Elevation</u>	<u>Address</u>	<u>Direction / Distance</u>	<u>Map ID</u>	<u>Page</u>
<b>BURROUGHS MIDDLE SCH</b>	<b>600 SOUTH MCCADDEN P</b>	<b>ENE 1/8 - 1/4 (0.145 mi.)</b>	<b>H52</b>	<b>117</b>
<b>LOU EHLERS CADILLAC</b>	<b>5151 WILSHIRE BLVD</b>	<b>W 1/8 - 1/4 (0.176 mi.)</b>	<b>I56</b>	<b>137</b>
<u>Lower Elevation</u>	<u>Address</u>	<u>Direction / Distance</u>	<u>Map ID</u>	<u>Page</u>
<b>HIGHLAND EXPRESS CLE</b>	<b>5034 W WILSHIRE BLVD</b>	<b>S 0 - 1/8 (0.061 mi.)</b>	<b>B22</b>	<b>48</b>
<b>FAA BEVERLY HILLS</b>	<b>5070 WILSHIRE BLVD</b>	<b>SW 0 - 1/8 (0.074 mi.)</b>	<b>D32</b>	<b>71</b>

## EXECUTIVE SUMMARY

### Local Lists of Registered Storage Tanks

SWEEPS UST: Statewide Environmental Evaluation and Planning System. This underground storage tank listing was updated and maintained by a company contacted by the SWRCB in the early 1990's. The listing is no longer updated or maintained. The local agency is the contact for more information on a site on the SWEEPS list.

A review of the SWEEPS UST list, as provided by EDR, and dated 06/01/1994 has revealed that there are 4 SWEEPS UST sites within approximately 0.25 miles of the target property.

<u>Equal/Higher Elevation</u>	<u>Address</u>	<u>Direction / Distance</u>	<u>Map ID</u>	<u>Page</u>
<b>UNK</b> Comp Number: 7848	<b>5115 WILSHIRE BLVD</b>	<b>W 0 - 1/8 (0.112 mi.)</b>	<b>G49</b>	<b>115</b>
<b>LOU EHLERS CADILLAC</b> Status: A Comp Number: 5678	<b>5151 WILSHIRE BOULEV</b>	<b>W 1/8 - 1/4 (0.176 mi.)</b>	<b>I54</b>	<b>128</b>
<b>LOU EHLERS CADILLAC</b> Comp Number: 14	<b>5151 WILSHIRE BLVD</b>	<b>W 1/8 - 1/4 (0.176 mi.)</b>	<b>I56</b>	<b>137</b>
<u>Lower Elevation</u>	<u>Address</u>	<u>Direction / Distance</u>	<u>Map ID</u>	<u>Page</u>
5225 WILSHIRE ASSOCI Comp Number: 3680	5225 WILSHIRE BLVD	W 1/8 - 1/4 (0.248 mi.)	L78	231

HIST UST: Historical UST Registered Database.

A review of the HIST UST list, as provided by EDR, and dated 10/15/1990 has revealed that there are 4 HIST UST sites within approximately 0.25 miles of the target property.

<u>Equal/Higher Elevation</u>	<u>Address</u>	<u>Direction / Distance</u>	<u>Map ID</u>	<u>Page</u>
<b>LOU EHLERS CADILLAC</b> Facility Id: 00000000415	<b>5151 WILSHIRE BOULEV</b>	<b>W 1/8 - 1/4 (0.176 mi.)</b>	<b>I54</b>	<b>128</b>
<b>LOU EHLERS CADILLAC</b> KWIK 52	<b>5151 WILSHIRE BLVD</b> 5050 W 6TH ST	<b>W 1/8 - 1/4 (0.176 mi.)</b> <b>NE 1/8 - 1/4 (0.234 mi.)</b>	<b>I56</b> 73	<b>137</b> 227
<u>Lower Elevation</u>	<u>Address</u>	<u>Direction / Distance</u>	<u>Map ID</u>	<u>Page</u>
TED AND HEDY ORDEN Facility Id: 00000050673	5001 WILSHIRE BLVD	SSE 0 - 1/8 (0.059 mi.)	C19	46

CA FID UST: The Facility Inventory Database contains active and inactive underground storage tank locations. The source is the State Water Resource Control Board.

A review of the CA FID UST list, as provided by EDR, and dated 10/31/1994 has revealed that there are 2 CA FID UST sites within approximately 0.25 miles of the target property.

<u>Equal/Higher Elevation</u>	<u>Address</u>	<u>Direction / Distance</u>	<u>Map ID</u>	<u>Page</u>
<b>UNK</b> Facility Id: 19003390	<b>5115 WILSHIRE BLVD</b>	<b>W 0 - 1/8 (0.112 mi.)</b>	<b>G49</b>	<b>115</b>



## EXECUTIVE SUMMARY

EPA ID:: CAD981569510

**DRYCLEANERS:** A list of drycleaner related facilities that have EPA ID numbers. These are facilities with certain SIC codes: power laundries, family and commercial; garment pressing and cleaners' agents; linen supply; coin-operated laundries and cleaning; drycleaning plants except rugs; carpet and upholster cleaning; industrial launderers; laundry and garment services.

A review of the DRYCLEANERS list, as provided by EDR, has revealed that there are 5 DRYCLEANERS sites within approximately 0.25 miles of the target property.

<u>Lower Elevation</u>	<u>Address</u>	<u>Direction / Distance</u>	<u>Map ID</u>	<u>Page</u>
TLC CLEANERS Database: DRYCLEAN SOUTH COAST, Date of Government Version: 03/19/2019	5001 WILSHIRE BLVD #	SSE 0 - 1/8 (0.059 mi.)	C16	42
DANDY CLEANERS Database: DRYCLEAN SOUTH COAST, Date of Government Version: 03/19/2019	5001 WILSHIRE BLVD	SSE 0 - 1/8 (0.059 mi.)	C17	43
HIGHLAND EXPRESS CLE Database: DRYCLEAN SOUTH COAST, Date of Government Version: 03/19/2019	5034 WILSHIRE BLVD	S 0 - 1/8 (0.061 mi.)	B23	63
MIRACLE CLEANERS Database: DRYCLEAN SOUTH COAST, Date of Government Version: 03/19/2019	5170 WILSHIRE BLVD	WSW 1/8 - 1/4 (0.177 mi.)	J65	222
BUDGET CLEANERS, SHAH Database: DRYCLEAN SOUTH COAST, Date of Government Version: 03/19/2019	5170 WILSHIRE BLVD	WSW 1/8 - 1/4 (0.177 mi.)	J67	226

**HIST CORTESE:** The sites for the list are designated by the State Water Resource Control Board [LUST], the Integrated Waste Board [SWF/LS], and the Department of Toxic Substances Control [CALSTATES]. This listing is no longer updated by the state agency.

A review of the HIST CORTESE list, as provided by EDR, and dated 04/01/2001 has revealed that there are 11 HIST CORTESE sites within approximately 0.5 miles of the target property.

<u>Equal/Higher Elevation</u>	<u>Address</u>	<u>Direction / Distance</u>	<u>Map ID</u>	<u>Page</u>
<b>CARNATION OFFICE (FO)</b> Reg Id: 900360161	<b>5115 WILSHIRE BLVD</b>	<b>W 0 - 1/8 (0.112 mi.)</b>	<b>G48</b>	<b>113</b>
<b>LOU EHLERS CADILLAC</b> Reg Id: 900360016	<b>5151 WILSHIRE BOULEV</b>	<b>W 1/8 - 1/4 (0.176 mi.)</b>	<b>I54</b>	<b>128</b>
<b>76 STATION #251116</b> Reg Id: 900360216	<b>5436 6TH STREET</b>	<b>WNW 1/4 - 1/2 (0.312 mi.)</b>	<b>81</b>	<b>235</b>
<b>LA BREA DODGE</b> Reg Id: 900360034	<b>339 LA BREA</b>	<b>NW 1/4 - 1/2 (0.430 mi.)</b>	<b>O89</b>	<b>260</b>
<b>FORMER EXXON STATION</b> Reg Id: 900380216	<b>307 LA BREA</b>	<b>NW 1/4 - 1/2 (0.460 mi.)</b>	<b>Q94</b>	<b>276</b>
<u>Lower Elevation</u>	<u>Address</u>	<u>Direction / Distance</u>	<u>Map ID</u>	<u>Page</u>
UNOCAL #5312 Reg Id: 900380207	706 LA BREA	WSW 1/4 - 1/2 (0.275 mi.)	M79	232
LIBERTY CAR & TRUCK Reg Id: 900380025	800 LA BREA	WSW 1/4 - 1/2 (0.349 mi.)	N83	246
<b>CELEBRITY CAR LEASIN</b>	<b>816 LA BREA AVE S</b>	<b>WSW 1/4 - 1/2 (0.371 mi.)</b>	<b>N85</b>	<b>248</b>

## EXECUTIVE SUMMARY

Reg Id: 900360170				
CHEVRON DEALER/STEVE Reg Id: 900380034	859 LA BREA	SW 1/4 - 1/2 (0.445 mi.)	P91	266
<b>METRO CAR WASH (FORM)</b> Reg Id: 900360152	<b>900 LA BREA</b>	<b>SW 1/4 - 1/2 (0.452 mi.)</b>	<b>P93</b>	<b>275</b>
MOLE-RICHARDSON COMP Reg Id: 900360098	926 LA BREA	SW 1/4 - 1/2 (0.482 mi.)	R95	290

### EDR HIGH RISK HISTORICAL RECORDS

#### ***EDR Exclusive Records***

EDR Hist Auto: EDR has searched selected national collections of business directories and has collected listings of potential gas station/filling station/service station sites that were available to EDR researchers. EDR's review was limited to those categories of sources that might, in EDR's opinion, include gas station/filling station/service station establishments. The categories reviewed included, but were not limited to gas, gas station, gasoline station, filling station, auto, automobile repair, auto service station, service station, etc. This database falls within a category of information EDR classifies as "High Risk Historical Records", or HRHR. EDR's HRHR effort presents unique and sometimes proprietary data about past sites and operations that typically create environmental concerns, but may not show up in current government records searches.

A review of the EDR Hist Auto list, as provided by EDR, has revealed that there are 4 EDR Hist Auto sites within approximately 0.125 miles of the target property.

<u>Equal/Higher Elevation</u>	<u>Address</u>	<u>Direction / Distance</u>	<u>Map ID</u>	<u>Page</u>
ROBEY FERRIS A	5115 WILSHIRE BLVD	W 0 - 1/8 (0.112 mi.)	G51	117
<u>Lower Elevation</u>	<u>Address</u>	<u>Direction / Distance</u>	<u>Map ID</u>	<u>Page</u>
GOLDSTEIN SHELDON	5001 WILSHIRE	SSE 0 - 1/8 (0.059 mi.)	C20	47
BARTEL H S	5020 WILSHIRE BLVD	S 0 - 1/8 (0.080 mi.)	C37	85
MURPHY W H	5080 WILSHIRE BLVD	SW 0 - 1/8 (0.081 mi.)	D39	88

EDR Hist Cleaner: EDR has searched selected national collections of business directories and has collected listings of potential dry cleaner sites that were available to EDR researchers. EDR's review was limited to those categories of sources that might, in EDR's opinion, include dry cleaning establishments. The categories reviewed included, but were not limited to dry cleaners, cleaners, laundry, laundromat, cleaning/laundry, wash & dry etc. This database falls within a category of information EDR classifies as "High Risk Historical Records", or HRHR. EDR's HRHR effort presents unique and sometimes proprietary data about past sites and operations that typically create environmental concerns, but may not show up in current government records searches.

A review of the EDR Hist Cleaner list, as provided by EDR, has revealed that there are 2 EDR Hist Cleaner sites within approximately 0.125 miles of the target property.

<u>Lower Elevation</u>	<u>Address</u>	<u>Direction / Distance</u>	<u>Map ID</u>	<u>Page</u>
TLC DRY CLEANERS & L	5001 WILSHIRE BLVD ST	SSE 0 - 1/8 (0.059 mi.)	C14	39
HIGHLAND EXPRESS CLE	5034 WILSHIRE BLVD	S 0 - 1/8 (0.061 mi.)	B25	66

## EXECUTIVE SUMMARY

Due to poor or inadequate address information, the following sites were not mapped. Count: 1 records.

Site Name

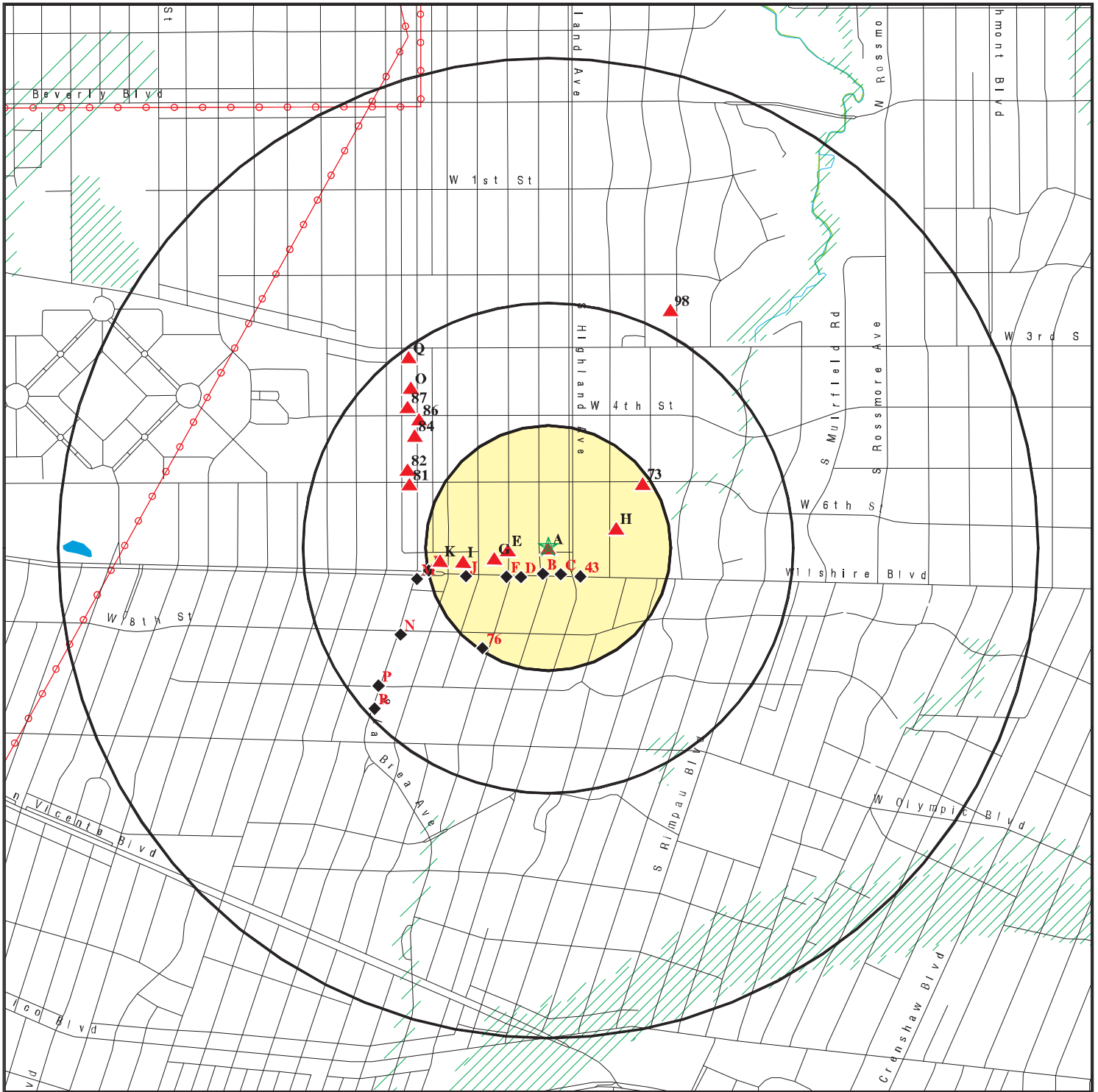
SALT LAKE PROPERTY

Database(s)

ENVIROSTOR



# OVERVIEW MAP - 5695924.2S



- ★ Target Property
- ▲ Sites at elevations higher than or equal to the target property
- ◆ Sites at elevations lower than the target property
- ▲ Manufactured Gas Plants
- National Priority List Sites
- Dept. Defense Sites
- Indian Reservations BIA
- ⚡ Power transmission lines
- ▨ 100-year flood zone
- ▨ 500-year flood zone
- National Wetland Inventory
- State Wetlands
- Areas of Concern

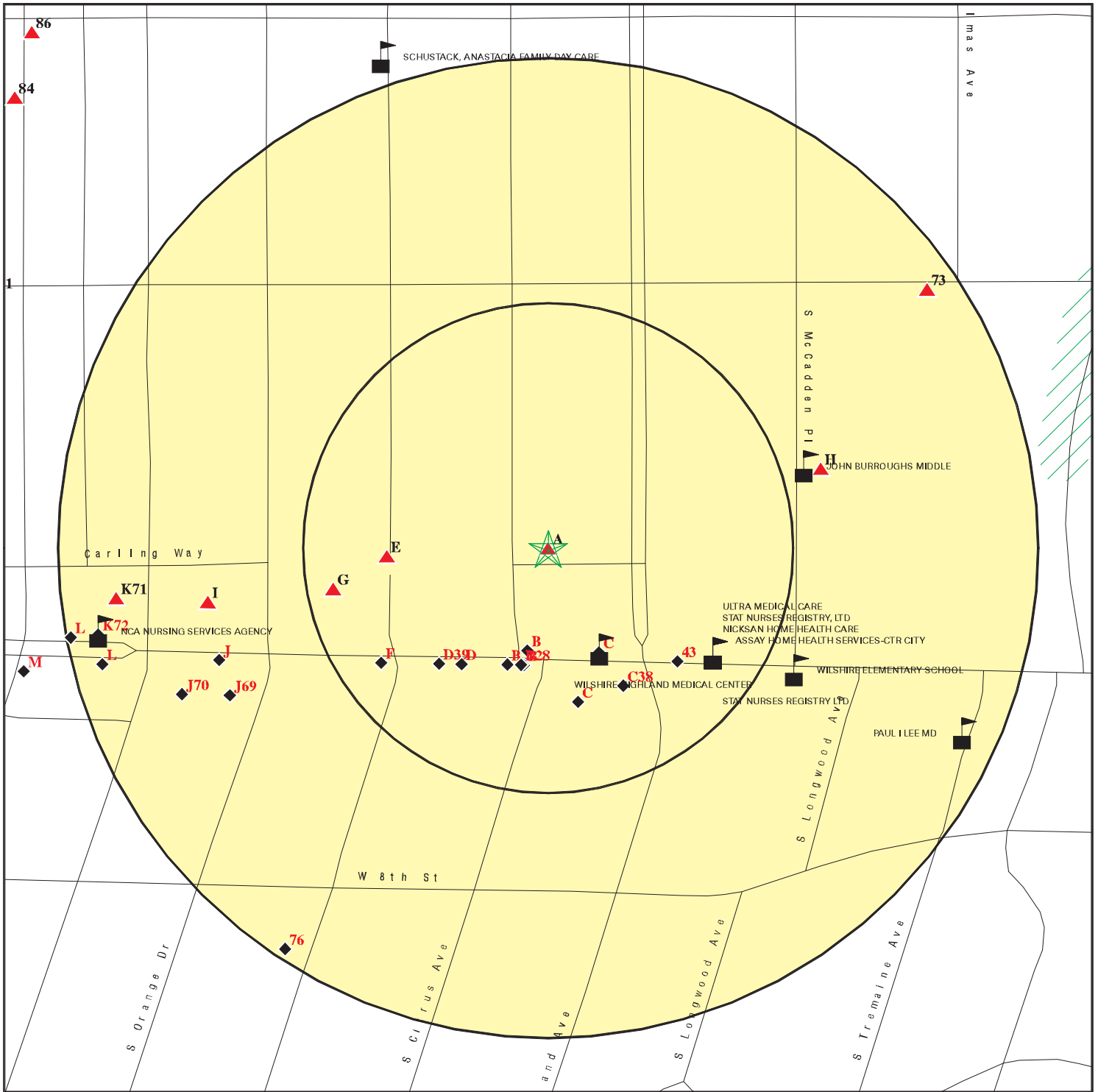


This report includes Interactive Map Layers to display and/or hide map information. The legend includes only those icons for the default map view.

SITE NAME: Thrifty Wilshire Blvd Parking Lot  
 ADDRESS: 5055 WILSHIRE BLVD  
 LOS ANGELES CA 90036  
 LAT/LONG: 34.062963 / 118.339356

CLIENT: Waterstone Environmental Inc  
 CONTACT: RICHARD VOGL  
 INQUIRY #: 5695924.2s  
 DATE: June 24, 2019 10:59 am

# DETAIL MAP - 5695924.2S



- ★ Target Property
- ▲ Sites at elevations higher than or equal to the target property
- ◆ Sites at elevations lower than the target property
- ⚡ Manufactured Gas Plants
- ⚠ Sensitive Receptors
- 🚰 National Priority List Sites
- 🏠 Dept. Defense Sites

0 1/16 1/8 1/4 Miles

- Indian Reservations BIA
- 100-year flood zone
- 500-year flood zone
- Areas of Concern

This report includes Interactive Map Layers to display and/or hide map information. The legend includes only those icons for the default map view.

SITE NAME: Thrifty Wilshire Blvd Parking Lot  
 ADDRESS: 5055 WILSHIRE BLVD  
 LOS ANGELES CA 90036  
 LAT/LONG: 34.062963 / 118.339356

CLIENT: Waterstone Environmental Inc  
 CONTACT: RICHARD VOGL  
 INQUIRY #: 5695924.2s  
 DATE: June 24, 2019 11:01 am

## MAP FINDINGS SUMMARY

Database	Search Distance (Miles)	Target Property	< 1/8	1/8 - 1/4	1/4 - 1/2	1/2 - 1	> 1	Total Plotted
<b>STANDARD ENVIRONMENTAL RECORDS</b>								
<b><i>Federal NPL site list</i></b>								
NPL	1.000		0	0	0	0	NR	0
Proposed NPL	1.000		0	0	0	0	NR	0
NPL LIENS	1.000		0	0	0	0	NR	0
<b><i>Federal Delisted NPL site list</i></b>								
Delisted NPL	1.000		0	0	0	0	NR	0
<b><i>Federal CERCLIS list</i></b>								
FEDERAL FACILITY	0.500		0	0	0	NR	NR	0
SEMS	0.500		0	0	0	NR	NR	0
<b><i>Federal CERCLIS NFRAP site list</i></b>								
SEMS-ARCHIVE	0.500		0	0	0	NR	NR	0
<b><i>Federal RCRA CORRACTS facilities list</i></b>								
CORRACTS	1.000		0	0	0	0	NR	0
<b><i>Federal RCRA non-CORRACTS TSD facilities list</i></b>								
RCRA-TSDF	0.500		0	0	0	NR	NR	0
<b><i>Federal RCRA generators list</i></b>								
RCRA-LQG	0.250		1	1	NR	NR	NR	2
RCRA-SQG	0.250		4	2	NR	NR	NR	6
RCRA-CESQG	0.250		0	0	NR	NR	NR	0
<b><i>Federal institutional controls / engineering controls registries</i></b>								
LUCIS	0.500		0	0	0	NR	NR	0
US ENG CONTROLS	0.500		0	0	0	NR	NR	0
US INST CONTROL	0.500		0	0	0	NR	NR	0
<b><i>Federal ERNS list</i></b>								
ERNS	TP		NR	NR	NR	NR	NR	0
<b><i>State- and tribal - equivalent NPL RESPONSE</i></b>								
RESPONSE	1.000		0	0	0	0	NR	0
<b><i>State- and tribal - equivalent CERCLIS ENVIROSTOR</i></b>								
ENVIROSTOR	1.000		0	1	4	1	NR	6
<b><i>State and tribal landfill and/or solid waste disposal site lists</i></b>								
SWF/LF	0.500		0	0	0	NR	NR	0
<b><i>State and tribal leaking storage tank lists</i></b>								
LUST	0.500		4	3	11	NR	NR	18

## MAP FINDINGS SUMMARY

Database	Search Distance (Miles)	Target Property	< 1/8	1/8 - 1/4	1/4 - 1/2	1/2 - 1	> 1	Total Plotted
INDIAN LUST	0.500		0	0	0	NR	NR	0
CPS-SLIC	0.500		1	0	0	NR	NR	1
<b>State and tribal registered storage tank lists</b>								
FEMA UST	0.250		0	0	NR	NR	NR	0
UST	0.250		4	5	NR	NR	NR	9
AST	0.250	2	0	3	NR	NR	NR	5
INDIAN UST	0.250		0	0	NR	NR	NR	0
<b>State and tribal voluntary cleanup sites</b>								
VCP	0.500		0	1	1	NR	NR	2
INDIAN VCP	0.500		0	0	0	NR	NR	0
<b>State and tribal Brownfields sites</b>								
BROWNFIELDS	0.500		0	0	0	NR	NR	0
<b>ADDITIONAL ENVIRONMENTAL RECORDS</b>								
<b>Local Brownfield lists</b>								
US BROWNFIELDS	0.500		0	0	0	NR	NR	0
<b>Local Lists of Landfill / Solid Waste Disposal Sites</b>								
WMUDS/SWAT	0.500		0	0	0	NR	NR	0
SWRCY	0.500		0	0	0	NR	NR	0
HAULERS	TP		NR	NR	NR	NR	NR	0
INDIAN ODI	0.500		0	0	0	NR	NR	0
DEBRIS REGION 9	0.500		0	0	0	NR	NR	0
ODI	0.500		0	0	0	NR	NR	0
IHS OPEN DUMPS	0.500		0	0	0	NR	NR	0
<b>Local Lists of Hazardous waste / Contaminated Sites</b>								
AOCONCERN	1.000		0	0	0	0	NR	0
US HIST CDL	TP		NR	NR	NR	NR	NR	0
HIST Cal-Sites	1.000		0	0	0	0	NR	0
SCH	0.250		0	0	NR	NR	NR	0
CDL	TP		NR	NR	NR	NR	NR	0
CERS HAZ WASTE	0.250		2	2	NR	NR	NR	4
Toxic Pits	1.000		0	0	0	0	NR	0
US CDL	TP		NR	NR	NR	NR	NR	0
PFAS	0.500		0	0	0	NR	NR	0
<b>Local Lists of Registered Storage Tanks</b>								
SWEEPS UST	0.250		1	3	NR	NR	NR	4
HIST UST	0.250		1	3	NR	NR	NR	4
CA FID UST	0.250		1	1	NR	NR	NR	2
CERS TANKS	0.250		1	1	NR	NR	NR	2
<b>Local Land Records</b>								
LIENS	TP		NR	NR	NR	NR	NR	0

## MAP FINDINGS SUMMARY

Database	Search Distance (Miles)	Target Property	< 1/8	1/8 - 1/4	1/4 - 1/2	1/2 - 1	> 1	Total Plotted
LIENS 2	TP		NR	NR	NR	NR	NR	0
DEED	0.500		0	0	0	NR	NR	0
<b>Records of Emergency Release Reports</b>								
HMIRS	TP		NR	NR	NR	NR	NR	0
CHMIRS	TP		NR	NR	NR	NR	NR	0
LDS	TP		NR	NR	NR	NR	NR	0
MCS	TP		NR	NR	NR	NR	NR	0
SPILLS 90	TP		NR	NR	NR	NR	NR	0
<b>Other Ascertainable Records</b>								
RCRA NonGen / NLR	0.250		3	4	NR	NR	NR	7
FUDS	1.000		0	0	0	0	NR	0
DOD	1.000		0	0	0	0	NR	0
SCRD DRYCLEANERS	0.500		0	0	0	NR	NR	0
US FIN ASSUR	TP		NR	NR	NR	NR	NR	0
EPA WATCH LIST	TP		NR	NR	NR	NR	NR	0
2020 COR ACTION	0.250		0	0	NR	NR	NR	0
TSCA	TP		NR	NR	NR	NR	NR	0
TRIS	TP		NR	NR	NR	NR	NR	0
SSTS	TP		NR	NR	NR	NR	NR	0
ROD	1.000		0	0	0	0	NR	0
RMP	TP		NR	NR	NR	NR	NR	0
RAATS	TP		NR	NR	NR	NR	NR	0
PRP	TP		NR	NR	NR	NR	NR	0
PADS	TP		NR	NR	NR	NR	NR	0
ICIS	TP		NR	NR	NR	NR	NR	0
FTTS	TP		NR	NR	NR	NR	NR	0
MLTS	TP		NR	NR	NR	NR	NR	0
COAL ASH DOE	TP		NR	NR	NR	NR	NR	0
COAL ASH EPA	0.500		0	0	0	NR	NR	0
PCB TRANSFORMER	TP		NR	NR	NR	NR	NR	0
RADINFO	TP		NR	NR	NR	NR	NR	0
HIST FTTS	TP		NR	NR	NR	NR	NR	0
DOT OPS	TP		NR	NR	NR	NR	NR	0
CONSENT	1.000		0	0	0	0	NR	0
INDIAN RESERV	1.000		0	0	0	0	NR	0
FUSRAP	1.000		0	0	0	0	NR	0
UMTRA	0.500		0	0	0	NR	NR	0
LEAD SMELTERS	TP		NR	NR	NR	NR	NR	0
US AIRS	TP		NR	NR	NR	NR	NR	0
US MINES	0.250		0	0	NR	NR	NR	0
ABANDONED MINES	0.250		0	0	NR	NR	NR	0
FINDS	TP	2	NR	NR	NR	NR	NR	2
UXO	1.000		0	0	0	0	NR	0
ECHO	TP		NR	NR	NR	NR	NR	0
DOCKET HWC	TP		NR	NR	NR	NR	NR	0
FUELS PROGRAM	0.250		0	0	NR	NR	NR	0
CA BOND EXP. PLAN	1.000		0	0	0	0	NR	0
Cortese	0.500		0	0	0	NR	NR	0
CUPA Listings	0.250		0	0	NR	NR	NR	0

## MAP FINDINGS SUMMARY

Database	Search Distance (Miles)	Target Property	< 1/8	1/8 - 1/4	1/4 - 1/2	1/2 - 1	> 1	Total Plotted
DRYCLEANERS	0.250		3	2	NR	NR	NR	5
EMI	TP		NR	NR	NR	NR	NR	0
ENF	TP	1	NR	NR	NR	NR	NR	1
Financial Assurance	TP		NR	NR	NR	NR	NR	0
HAZNET	TP	2	NR	NR	NR	NR	NR	2
ICE	TP		NR	NR	NR	NR	NR	0
HIST CORTESE	0.500		1	1	9	NR	NR	11
LOS ANGELES CO. HMS	TP		NR	NR	NR	NR	NR	0
HWP	1.000		0	0	0	0	NR	0
HWT	0.250		0	0	NR	NR	NR	0
MINES	0.250		0	0	NR	NR	NR	0
MWMP	0.250		0	0	NR	NR	NR	0
NPDES	TP		NR	NR	NR	NR	NR	0
PEST LIC	TP		NR	NR	NR	NR	NR	0
PROC	0.500		0	0	0	NR	NR	0
Notify 65	1.000		0	0	0	0	NR	0
LA Co. Site Mitigation	TP		NR	NR	NR	NR	NR	0
UIC	TP		NR	NR	NR	NR	NR	0
UIC GEO	TP		NR	NR	NR	NR	NR	0
WASTEWATER PITS	0.500		0	0	0	NR	NR	0
WDS	TP	1	NR	NR	NR	NR	NR	1
MILITARY PRIV SITES	TP		NR	NR	NR	NR	NR	0
PROJECT	TP		NR	NR	NR	NR	NR	0
WDR	TP		NR	NR	NR	NR	NR	0
CIWQS	TP	1	NR	NR	NR	NR	NR	1
CERS	TP	1	NR	NR	NR	NR	NR	1
NON-CASE INFO	TP		NR	NR	NR	NR	NR	0
WIP	0.250		0	0	NR	NR	NR	0
OTHER OIL GAS	TP		NR	NR	NR	NR	NR	0
PROD WATER PONDS	TP		NR	NR	NR	NR	NR	0
SAMPLING POINT	TP		NR	NR	NR	NR	NR	0
WELL STIM PROJ	TP		NR	NR	NR	NR	NR	0
LOS ANGELES CO LF METHANOL	TP		0	0	0	NR	NR	0
<b><u>EDR HIGH RISK HISTORICAL RECORDS</u></b>								
<b><i>EDR Exclusive Records</i></b>								
EDR MGP	1.000		0	0	0	0	NR	0
EDR Hist Auto	0.125		4	NR	NR	NR	NR	4
EDR Hist Cleaner	0.125		2	NR	NR	NR	NR	2
<b><u>EDR RECOVERED GOVERNMENT ARCHIVES</u></b>								
<b><i>Exclusive Recovered Govt. Archives</i></b>								
RGA LF	TP		NR	NR	NR	NR	NR	0
RGA LUST	TP		NR	NR	NR	NR	NR	0
- Totals --		10	33	33	25	1	0	102

## MAP FINDINGS SUMMARY

<u>Database</u>	<u>Search Distance (Miles)</u>	<u>Target Property</u>	<u>&lt; 1/8</u>	<u>1/8 - 1/4</u>	<u>1/4 - 1/2</u>	<u>1/2 - 1</u>	<u>&gt; 1</u>	<u>Total Plotted</u>
-----------------	--	----------------------------	-----------------	------------------	------------------	----------------	---------------	--------------------------

NOTES:

TP = Target Property

NR = Not Requested at this Search Distance

Sites may be listed in more than one database

Map ID  
Direction  
Distance  
Elevation

MAP FINDINGS

Site

Database(s)

EDR ID Number  
EPA ID Number

**A1**  
**Target**  
**Property**

**5055 WILSHIRE LIMITED**  
**5055 WILSHIRE BLVD**  
**LOS ANGELES, CA 90036**

**WDS** **S105774634**  
**N/A**

**Site 1 of 11 in cluster A**

**Actual:**  
**200 ft.**

WDS:  
Facility ID: Los Angeles River 196000021  
Facility Type: Other - Does not fall into the category of Municipal/Domestic, Industrial, Agricultural or Solid Waste (Class I, II or III)  
Facility Status: Active - Any facility with a continuous or seasonal discharge that is under Waste Discharge Requirements.  
NPDES Number: CAG994004 The 1st 2 characters designate the state. The remaining 7 are assigned by the Regional Board  
Subregion: 4  
Facility Telephone: 3238576990  
Facility Contact: Ray Parker  
Agency Name: 5055 WILSHIRE LIMITED PARTNER  
Agency Address: Not reported  
Agency City,St,Zip: 0  
Agency Contact: Not reported  
Agency Telephone: Not reported  
Agency Type: Private  
SIC Code: 1542  
SIC Code 2: Not reported  
Primary Waste Type: Designated/Influent or Solid Wastes that pose a significant threat to water quality because of their high concentrations (E.G., BOD, Hardness, TRF, Chloride). 'Manageable' hazardous wastes (E.G., inorganic salts and heavy metals) are included in this category.  
Primary Waste: MISCEL  
Waste Type2: Not reported  
Waste2: Miscellaneous (Includes wastes from dewatering, recreational lake overflow, swimming pool wastes, water ride wastewater, ground water seepage and other wastes of this type)  
Primary Waste Type: Designated/Influent or Solid Wastes that pose a significant threat to water quality because of their high concentrations (E.G., BOD, Hardness, TRF, Chloride). 'Manageable' hazardous wastes (E.G., inorganic salts and heavy metals) are included in this category.  
Secondary Waste: Not reported  
Secondary Waste Type: Not reported  
Design Flow: 0  
Baseline Flow: 0  
Reclamation: No reclamation requirements associated with this facility.  
POTW: The facility is not a POTW.  
Treat To Water: 0  
Complexity: Not reported

**A2**  
**Target**  
**Property**

**5055 WILSHIRE BLVD**  
**LOS ANGELES, CA**

**AST** **A100345205**  
**N/A**

**Site 2 of 11 in cluster A**

**Actual:**  
**200 ft.**

AST:  
Certified Unified Program Agencies: City of Los Angeles  
Owner: MCI WORLDCOM  
Total Gallons: 2,200  
CERSID: Not reported  
Facility ID: Not reported  
Business Name: Not reported



Map ID  
Direction  
Distance  
Elevation

MAP FINDINGS

Site

Database(s)

EDR ID Number  
EPA ID Number

(Continued)

A100345205

Phone: Not reported  
Fax: Not reported  
Mailing Address: Not reported  
Mailing Address City: Not reported  
Mailing Address State: Not reported  
Mailing Address Zip Code: Not reported  
Operator Name: Not reported  
Operator Phone: Not reported  
Owner Phone: Not reported  
Owner Mail Address: Not reported  
Owner State: Not reported  
Owner Zip Code: Not reported  
Owner Country: Not reported  
Property Owner Name: Not reported  
Property Owner Phone: Not reported  
Property Owner Mailing Address: Not reported  
Property Owner City: Not reported  
Property Owner Stat : Not reported  
Property Owner Zip Code: Not reported  
Property Owner Country: Not reported  
EPAID: Not reported

**A3** **MCI WORLDCOM**  
**Target** **5055 W WILSHIRE BLVD**  
**Property** **LOS ANGELES, CA 90036**

**AST** **A100422281**  
**N/A**

**Site 3 of 11 in cluster A**

**Actual:**  
**200 ft.**

AST:  
Certified Unified Program Agencies: Not reported  
Owner: MCI dba Verizon Business  
Total Gallons: Not reported  
CERSID: 10259149  
Facility ID: Not reported  
Business Name: MCI, dba Verizon Business  
Phone: 310-974-3603  
Fax: 909-629-3471  
Mailing Address: 18850 Orange St.  
Mailing Address City: Bloomington  
Mailing Address State: CA  
Mailing Address Zip Code: 92316  
Operator Name: Verizon Business  
Operator Phone: 909-879-2712  
Owner Phone: 909-879-2712  
Owner Mail Address: 18850 Orange St.  
Owner State: CA  
Owner Zip Code: 92316  
Owner Country: United States  
Property Owner Name: Not reported  
Property Owner Phone: Not reported  
Property Owner Mailing Address: Not reported  
Property Owner City: Not reported  
Property Owner Stat : Not reported  
Property Owner Zip Code: Not reported  
Property Owner Country: Not reported  
EPAID: Not reported

Map ID  
 Direction  
 Distance  
 Elevation

MAP FINDINGS

Site

Database(s)

EDR ID Number  
 EPA ID Number

**MCI WORLDCOM (Continued)**

**A100422281**

LOS ANGELES AST:  
 Facility ID: FA0035578  
 Last Run Date: 01/01/2019  
 Status: ACTIVE

**A4**      **5055 WILSHIRE**  
**Target**    **5055 WILSHIRE BOULEVARD, #130**  
**Property**   **LOS ANGELES, CA 90036**

**ENF**    **S119002140**  
**N/A**

**Site 4 of 11 in cluster A**

**Actual:**  
**200 ft.**

ENF:  
 Region: 4  
 Facility Id: 203318  
 Agency Name: DSG Wilshire LLC & JW Wilshire LLC  
 Place Type: Domestic Service Facility  
 Place Subtype: Domestic Site NEC  
 Facility Type: All other facilities  
 Agency Type: Privately-Owned Business  
 # Of Agencies: 1  
 Place Latitude: 34.062156  
 Place Longitude: -118.339731  
 SIC Code 1: 9111  
 SIC Desc 1: Executive Offices  
 SIC Code 2: Not reported  
 SIC Desc 2: Not reported  
 SIC Code 3: Not reported  
 SIC Desc 3: Not reported  
 NAICS Code 1: Not reported  
 NAICS Desc 1: Not reported  
 NAICS Code 2: Not reported  
 NAICS Desc 2: Not reported  
 NAICS Code 3: Not reported  
 NAICS Desc 3: Not reported  
 # Of Places: 1  
 Source Of Facility: Reg Meas  
 Design Flow: 5.49999999  
 Threat To Water Quality: Not reported  
 Complexity: Not reported  
 Pretreatment: X - Facility is not a POTW  
 Facility Waste Type: Miscellaneous  
 Facility Waste Type 2: Not reported  
 Facility Waste Type 3: Not reported  
 Facility Waste Type 4: Not reported  
 Program: NPDNONMUNIPRCS  
 Program Category1: NPDESWW  
 Program Category2: NPDESWW  
 # Of Programs: 1  
 WDID: 4B196000021  
 Reg Measure Id: 298012  
 Reg Measure Type: Enrollee - NPDES  
 Region: 4  
 Order #: R4-2013-0095  
 Npdes# CA#: CAG994004  
 Major-Minor: Minor  
 Npdes Type: OTH  
 Reclamation: N - No

Map ID  
 Direction  
 Distance  
 Elevation

MAP FINDINGS

Site

Database(s)

EDR ID Number  
 EPA ID Number

**5055 WILSHIRE (Continued)**

**S119002140**

Dredge Fill Fee:	Not reported
301H:	Not reported
Application Fee Amt Received:	200
Status:	Historical
Status Date:	02/10/2017
Effective Date:	08/28/1991
Expiration/Review Date:	07/06/2018
Termination Date:	02/07/2017
WDR Review - Amend:	Not reported
WDR Review - Revise/Renew:	Not reported
WDR Review - Rescind:	Not reported
WDR Review - No Action Required:	Not reported
WDR Review - Pending:	Not reported
WDR Review - Planned:	Not reported
Status Enrollee:	N
Individual/General:	I
Fee Code:	61 - Require treatment to meet non priority limit Category 2
Direction/Voice:	Passive
Enforcement Id(EID):	411134
Region:	4
Order / Resolution Number:	R4-2016-0367
Enforcement Action Type:	Expedited Payment Letter
Effective Date:	12/16/2016
Adoption/Issuance Date:	Not reported
Achieve Date:	Not reported
Termination Date:	03/08/2017
ACL Issuance Date:	Not reported
EPL Issuance Date:	12/16/2016
Status:	Withdrawn
Title:	EPL R4-2016-0367 for DSG Wilshire LLC & JW Wilshire LLC
Description:	EPL No. R4-2016-0367 was issued on 12/16/16 for 4 effluent violations, all of which are MMPable for a total liability of \$12,000
Program:	NPDNONMUNIPRCS
Latest Milestone Completion Date:	Not reported
# Of Programs1:	1
Total Assessment Amount:	0
Initial Assessed Amount:	0
Liability \$ Amount:	0
Project \$ Amount:	0
Liability \$ Paid:	0
Project \$ Completed:	0
Total \$ Paid/Completed Amount:	0
Region:	4
Facility Id:	203318
Agency Name:	DSG Wilshire LLC & JW Wilshire LLC
Place Type:	Domestic Service Facility
Place Subtype:	Domestic Site NEC
Facility Type:	All other facilities
Agency Type:	Privately-Owned Business
# Of Agencies:	1
Place Latitude:	34.062156
Place Longitude:	-118.339731
SIC Code 1:	9111
SIC Desc 1:	Executive Offices
SIC Code 2:	Not reported

Map ID  
Direction  
Distance  
Elevation

MAP FINDINGS

Site

Database(s)

EDR ID Number  
EPA ID Number

5055 WILSHIRE (Continued)

S119002140

SIC Desc 2:	Not reported
SIC Code 3:	Not reported
SIC Desc 3:	Not reported
NAICS Code 1:	Not reported
NAICS Desc 1:	Not reported
NAICS Code 2:	Not reported
NAICS Desc 2:	Not reported
NAICS Code 3:	Not reported
NAICS Desc 3:	Not reported
# Of Places:	1
Source Of Facility:	Reg Meas
Design Flow:	5.49999999
Threat To Water Quality:	Not reported
Complexity:	Not reported
Pretreatment:	X - Facility is not a POTW
Facility Waste Type:	Miscellaneous
Facility Waste Type 2:	Not reported
Facility Waste Type 3:	Not reported
Facility Waste Type 4:	Not reported
Program:	NPDPNONMUNIPRCS
Program Category1:	NPDESWW
Program Category2:	NPDESWW
# Of Programs:	1
WDID:	4B196000021
Reg Measure Id:	298012
Reg Measure Type:	Enrollee - NPDES
Region:	4
Order #:	R4-2013-0095
Npdes# CA#:	CAG994004
Major-Minor:	Minor
Npdes Type:	OTH
Reclamation:	N - No
Dredge Fill Fee:	Not reported
301H:	Not reported
Application Fee Amt Received:	200
Status:	Historical
Status Date:	02/10/2017
Effective Date:	08/28/1991
Expiration/Review Date:	07/06/2018
Termination Date:	02/07/2017
WDR Review - Amend:	Not reported
WDR Review - Revise/Renew:	Not reported
WDR Review - Rescind:	Not reported
WDR Review - No Action Required:	Not reported
WDR Review - Pending:	Not reported
WDR Review - Planned:	Not reported
Status Enrollee:	N
Individual/General:	I
Fee Code:	61 - Require treatment to meet non priority limit Category 2
Direction/Voice:	Passive
Enforcement Id(EID):	407557
Region:	4
Order / Resolution Number:	R4-2016-0185
Enforcement Action Type:	Admin Civil Liability
Effective Date:	10/05/2016
Adoption/Issuance Date:	10/05/2016
Achieve Date:	Not reported

Map ID  
Direction  
Distance  
Elevation

MAP FINDINGS

Site

Database(s)

EDR ID Number  
EPA ID Number

5055 WILSHIRE (Continued)

S119002140

Termination Date:	Not reported
ACL Issuance Date:	07/07/2016
EPL Issuance Date:	Not reported
Status:	Active
Title:	ACL R4-2016-0185 for DSG Wilshire LLC & JW Wilshire LLC
Description:	Complaint No. R4-2016-0185 was issued on 07/07/16 for 9 effluent violations, 8 of which are MMPable for a total liability of \$24,000
Program:	NPDNONMUNIPRCS
Latest Milestone Completion Date:	Not reported
# Of Programs1:	1
Total Assessment Amount:	24000
Initial Assessed Amount:	24000
Liability \$ Amount:	24000
Project \$ Amount:	0
Liability \$ Paid:	0
Project \$ Completed:	0
Total \$ Paid/Completed Amount:	0
Region:	4
Facility Id:	203318
Agency Name:	DSG Wilshire LLC & JW Wilshire LLC
Place Type:	Domestic Service Facility
Place Subtype:	Domestic Site NEC
Facility Type:	All other facilities
Agency Type:	Privately-Owned Business
# Of Agencies:	1
Place Latitude:	34.062156
Place Longitude:	-118.339731
SIC Code 1:	9111
SIC Desc 1:	Executive Offices
SIC Code 2:	Not reported
SIC Desc 2:	Not reported
SIC Code 3:	Not reported
SIC Desc 3:	Not reported
NAICS Code 1:	Not reported
NAICS Desc 1:	Not reported
NAICS Code 2:	Not reported
NAICS Desc 2:	Not reported
NAICS Code 3:	Not reported
NAICS Desc 3:	Not reported
# Of Places:	1
Source Of Facility:	Reg Meas
Design Flow:	5.49999999
Threat To Water Quality:	Not reported
Complexity:	Not reported
Pretreatment:	X - Facility is not a POTW
Facility Waste Type:	Miscellaneous
Facility Waste Type 2:	Not reported
Facility Waste Type 3:	Not reported
Facility Waste Type 4:	Not reported
Program:	NPDNONMUNIPRCS
Program Category1:	NPDESWW
Program Category2:	NPDESWW
# Of Programs:	1
WDID:	4B19600021
Reg Measure Id:	298012

Map ID  
Direction  
Distance  
Elevation

MAP FINDINGS

Site

Database(s)

EDR ID Number  
EPA ID Number

5055 WILSHIRE (Continued)

S119002140

Reg Measure Type: Enrollee - NPDES  
Region: 4  
Order #: R4-2013-0095  
Npdes# CA#: CAG994004  
Major-Minor: Minor  
Npdes Type: OTH  
Reclamation: N - No  
Dredge Fill Fee: Not reported  
301H: Not reported  
Application Fee Amt Received: 200  
Status: Historical  
Status Date: 02/10/2017  
Effective Date: 08/28/1991  
Expiration/Review Date: 07/06/2018  
Termination Date: 02/07/2017  
WDR Review - Amend: Not reported  
WDR Review - Revise/Renew: Not reported  
WDR Review - Rescind: Not reported  
WDR Review - No Action Required: Not reported  
WDR Review - Pending: Not reported  
WDR Review - Planned: Not reported  
Status Enrollee: N  
Individual/General: I  
Fee Code: 61 - Require treatment to meet non priority limit Category 2  
Direction/Voice: Passive  
Enforcement Id(EID): 401745  
Region: 4  
Order / Resolution Number: R4-2015-0111  
Enforcement Action Type: Expedited Payment Letter  
Effective Date: 06/22/2015  
Adoption/Issuance Date: Not reported  
Achieve Date: Not reported  
Termination Date: 07/07/2016  
ACL Issuance Date: Not reported  
EPL Issuance Date: 06/22/2015  
Status: Withdrawn  
Title: EPL R4-2015-0111 for DSG Wilshire LLC & JW Wilshire LLC  
Description: EPL No. R4-2015-0111 was issued on June 22, 2015 for 5 effluent limit violations, 4 of which are MMPable for a total liability of \$12,000.  
  
Program: NPDNONMUNIPRCS  
Latest Milestone Completion Date: Not reported  
# Of Programs1: 1  
Total Assessment Amount: 0  
Initial Assessed Amount: 0  
Liability \$ Amount: 0  
Project \$ Amount: 0  
Liability \$ Paid: 0  
Project \$ Completed: 0  
Total \$ Paid/Completed Amount: 0  
  
Region: 4  
Facility Id: 203318  
Agency Name: Not reported  
Place Type: Domestic Service Facility  
Place Subtype: Domestic Site NEC  
Facility Type: All other facilities

Map ID  
Direction  
Distance  
Elevation

MAP FINDINGS

Site

Database(s)

EDR ID Number  
EPA ID Number

5055 WILSHIRE (Continued)

S119002140

Agency Type:	Not reported
# Of Agencies:	Not reported
Place Latitude:	34.062156
Place Longitude:	-118.339731
SIC Code 1:	9111
SIC Desc 1:	Executive Offices
SIC Code 2:	Not reported
SIC Desc 2:	Not reported
SIC Code 3:	Not reported
SIC Desc 3:	Not reported
NAICS Code 1:	Not reported
NAICS Desc 1:	Not reported
NAICS Code 2:	Not reported
NAICS Desc 2:	Not reported
NAICS Code 3:	Not reported
NAICS Desc 3:	Not reported
# Of Places:	1
Source Of Facility:	Enf Action
Design Flow:	Not reported
Threat To Water Quality:	Not reported
Complexity:	Not reported
Pretreatment:	Not reported
Facility Waste Type:	Not reported
Facility Waste Type 2:	Not reported
Facility Waste Type 3:	Not reported
Facility Waste Type 4:	Not reported
Program:	NPDNONMUNIPRCS
Program Category1:	NPDESWW
Program Category2:	NPDESWW
# Of Programs:	1
WDID:	Not reported
Reg Measure Id:	133019
Reg Measure Type:	NPDES Permits
Region:	4
Order #:	97-045
Npdes# CA#:	CAG994001
Major-Minor:	Minor
Npdes Type:	OTH
Reclamation:	Not reported
Dredge Fill Fee:	Not reported
301H:	N
Application Fee Amt Received:	400
Status:	Historical
Status Date:	09/26/2011
Effective Date:	05/12/1997
Expiration/Review Date:	04/10/2002
Termination Date:	08/01/2011
WDR Review - Amend:	Not reported
WDR Review - Revise/Renew:	Not reported
WDR Review - Rescind:	Not reported
WDR Review - No Action Required:	Not reported
WDR Review - Pending:	Not reported
WDR Review - Planned:	Not reported
Status Enrollee:	N
Individual/General:	G
Fee Code:	Not reported
Direction/Voice:	Passive

Map ID  
Direction  
Distance  
Elevation

MAP FINDINGS

Site

Database(s)

EDR ID Number  
EPA ID Number

**5055 WILSHIRE (Continued)**

**S119002140**

Enforcement Id(EID): 226168  
Region: 4  
Order / Resolution Number: NOV  
Enforcement Action Type: Notice of Violation  
Effective Date: 03/16/2001  
Adoption/Issuance Date: 03/16/2001  
Achieve Date: Not reported  
Termination Date: 04/16/2001  
ACL Issuance Date: Not reported  
EPL Issuance Date: Not reported  
Status: Historical  
Title: NOV sent 3/16/01 for 4Q00 DMR deficiencies.  
Description: NOV sent 3/16/01 for 4Q00 DMR deficiencies.  
Program: NPDNONMUNIPRCS  
Latest Milestone Completion Date: Not reported  
# Of Programs1: 1  
Total Assessment Amount: 0  
Initial Assessed Amount: 0  
Liability \$ Amount: 0  
Project \$ Amount: 0  
Liability \$ Paid: 0  
Project \$ Completed: 0  
Total \$ Paid/Completed Amount: 0

**A5  
Target  
Property**

**HOLLYWOOD REPORTER  
5055 WILSHIRE BLVD 6TH FL  
LOS ANGELES, CA 90036**

**HAZNET S113087168  
N/A**

**Site 5 of 11 in cluster A**

**Actual:  
200 ft.**

HAZNET:  
Name: HOLLYWOOD REPORTER  
Address: 5055 WILSHIRE BLVD 6TH FL  
City,State,Zip: LOS ANGELES, CA 900364396  
Year: 1998  
GEPaid: CAL000162862  
Contact: C SCOPIO/DIR OF HUMAN RESOURCE  
Telephone: 3235252117  
Mailing Name: Not reported  
Mailing Address: 5055 WILSHIRE BLVD FL 6  
Mailing City,St,Zip: LOS ANGELES, CA 900364396  
Gen County: Los Angeles  
TSD EPA ID: CAT000613976  
TSD County: Orange  
Tons: 0.2293  
CA Waste Code: 541-Photochemicals/photoprocessing waste  
Method: -  
Facility County: Los Angeles  
  
Name: HOLLYWOOD REPORTER  
Address: 5055 WILSHIRE BLVD 6TH FL  
City,State,Zip: LOS ANGELES, CA 900364396  
Year: 1998  
GEPaid: CAL000162862  
Contact: C SCOPIO/DIR OF HUMAN RESOURCE  
Telephone: 3235252117  
Mailing Name: Not reported  
Mailing Address: 5055 WILSHIRE BLVD FL 6



Map ID  
Direction  
Distance  
Elevation

MAP FINDINGS

Site

Database(s)

EDR ID Number  
EPA ID Number

**HOLLYWOOD REPORTER (Continued)**

**S113087168**

Mailing City,St,Zip: LOS ANGELES, CA 900364396  
Gen County: Los Angeles  
TSD EPA ID: CAD108040858  
TSD County: Los Angeles  
Tons: 0.0375  
CA Waste Code: 541-Photochemicals/photoprocessing waste  
Method: R01-Recycler  
Facility County: Los Angeles

Name: HOLLYWOOD REPORTER  
Address: 5055 WILSHIRE BLVD 6TH FL  
City,State,Zip: LOS ANGELES, CA 900364396  
Year: 1998  
GEPaid: CAL000162862  
Contact: C SCOPIO/DIR OF HUMAN RESOURCE  
Telephone: 3235252117  
Mailing Name: Not reported  
Mailing Address: 5055 WILSHIRE BLVD FL 6  
Mailing City,St,Zip: LOS ANGELES, CA 900364396  
Gen County: Los Angeles  
TSD EPA ID: CAT000613976  
TSD County: Orange  
Tons: 0  
CA Waste Code: -  
Method: H01-Transfer Station  
Facility County: Los Angeles

Name: HOLLYWOOD REPORTER  
Address: 5055 WILSHIRE BLVD 6TH FL  
City,State,Zip: LOS ANGELES, CA 900364396  
Year: 1997  
GEPaid: CAL000162862  
Contact: C SCOPIO/DIR OF HUMAN RESOURCE  
Telephone: 3235252117  
Mailing Name: Not reported  
Mailing Address: 5055 WILSHIRE BLVD FL 6  
Mailing City,St,Zip: LOS ANGELES, CA 900364396  
Gen County: Los Angeles  
TSD EPA ID: CAD108040858  
TSD County: Los Angeles  
Tons: 0.0291  
CA Waste Code: 541-Photochemicals/photoprocessing waste  
Method: R01-Recycler  
Facility County: Los Angeles

Name: HOLLYWOOD REPORTER  
Address: 5055 WILSHIRE BLVD 6TH FL  
City,State,Zip: LOS ANGELES, CA 900364396  
Year: 1996  
GEPaid: CAL000162862  
Contact: C SCOPIO/DIR OF HUMAN RESOURCE  
Telephone: 3235252117  
Mailing Name: Not reported  
Mailing Address: 5055 WILSHIRE BLVD FL 6  
Mailing City,St,Zip: LOS ANGELES, CA 900364396  
Gen County: Los Angeles  
TSD EPA ID: CAD108040858

Map ID  
Direction  
Distance  
Elevation

MAP FINDINGS

Site

Database(s)

EDR ID Number  
EPA ID Number

**HOLLYWOOD REPORTER (Continued)**

**S113087168**

TSD County: Los Angeles  
Tons: 0.0582  
CA Waste Code: 541-Photochemicals/photoprocessing waste  
Method: R01-Recycler  
Facility County: Los Angeles

[Click this hyperlink](#) while viewing on your computer to access  
1 additional CA\_HAZNET: record(s) in the EDR Site Report.

**A6** **USAA REALTY**  
**Target** **5055 WILSHIRE BLVD**  
**Property** **LOS ANGELES, CA 90036**

**HAZNET** **S113113126**  
**N/A**

**Site 6 of 11 in cluster A**

**Actual:**  
**200 ft.**

HAZNET:  
Name: USAA REALTY  
Address: 5055 WILSHIRE BLVD  
City,State,Zip: LOS ANGELES, CA 900360000  
Year: 2009  
GEPaid: CAL000224168  
Contact: JUAN GALINDO - CHIEF ENGINEER  
Telephone: 3238576990  
Mailing Name: Not reported  
Mailing Address: 5055 WILSHIRE BLVD STE 830  
Mailing City,St,Zip: LOS ANGELES, CA 900360000  
Gen County: Los Angeles  
TSD EPA ID: TXD077603371  
TSD County: 99  
Tons: 0.1  
CA Waste Code: 741-Liquids with halogenated organic compounds >= 1,000 Mg./L  
Method: H061-Fuel Blending Prior To Energy Recovery At Another Site  
Facility County: Los Angeles

Name: USAA REALTY  
Address: 5055 WILSHIRE BLVD  
City,State,Zip: LOS ANGELES, CA 900360000  
Year: 2007  
GEPaid: CAL000224168  
Contact: JUAN GALINDO - CHIEF ENGINEER  
Telephone: 3238576990  
Mailing Name: Not reported  
Mailing Address: 5055 WILSHIRE BLVD STE 830  
Mailing City,St,Zip: LOS ANGELES, CA 900360000  
Gen County: Los Angeles  
TSD EPA ID: TXD077603371  
TSD County: 99  
Tons: 0.125  
CA Waste Code: 741-Liquids with halogenated organic compounds >= 1,000 Mg./L  
Method: H061-Fuel Blending Prior To Energy Recovery At Another Site  
Facility County: Los Angeles

Map ID  
Direction  
Distance  
Elevation

MAP FINDINGS

Site

Database(s)

EDR ID Number  
EPA ID Number

**A7**            **5055 WILSHIRE**  
**Target**       **5055 WILSHIRE 130**  
**Property**     **LOS ANGELES, CA 90036**

**CERS**    **S123510787**  
              **N/A**

**Site 7 of 11 in cluster A**

**Actual:**  
**200 ft.**

CERS TANKS:  
Site ID:                            348407  
CERS ID:                           203318  
Site Name:                        5055 WILSHIRE  
CERS Description:                NPDES Wastewater and Stormwater

Violations:  
Site ID:                            348407  
Site Name:                        5055 Wilshire  
Violation Date:                  03-02-2016  
Citation:                         California Water Code  
Violation Description:            Not reported  
Violation Notes:                 Zinc, Total Recoverable Monthly Average limit is 59 ug/L and reported value was 74 ug/L at M-001.  
  
Violation Division:               Water Boards  
Violation Program:               NPDNONMUNI  
Violation Source:                CIWQS

Site ID:                            348407  
Site Name:                        5055 Wilshire  
Violation Date:                  12-22-2009  
Citation:                         California Water Code  
Violation Description:            Not reported  
Violation Notes:                 3Q09 Reporting 9/30/09: BOD, TDS, sulfate, chloride and nitrogen not reported monthly.  
  
Violation Division:               Water Boards  
Violation Program:               NPDNONMUNI  
Violation Source:                CIWQS

Site ID:                            348407  
Site Name:                        5055 Wilshire  
Violation Date:                  05-15-2002  
Citation:                         California Water Code  
Violation Description:            Not reported  
Violation Notes:                 Deficient 1Q02 DMR: Total waste flow was not reported monthly.  
  
Violation Division:               Water Boards  
Violation Program:               NPDNONMUNI  
Violation Source:                CIWQS

Site ID:                            348407  
Site Name:                        5055 Wilshire  
Violation Date:                  07-15-2003  
Citation:                         California Water Code  
Violation Description:            Not reported  
Violation Notes:                 Deficient 2Q03 DMR: Total waste flow was not reported monthly.  
  
Violation Division:               Water Boards  
Violation Program:               NPDNONMUNI  
Violation Source:                CIWQS

Site ID:                            348407  
Site Name:                        5055 Wilshire  
Violation Date:                  08-14-2006  
Citation:                         California Water Code  
Violation Description:            Not reported

Map ID  
Direction  
Distance  
Elevation

MAP FINDINGS

Site

Database(s)

EDR ID Number  
EPA ID Number

**5055 WILSHIRE (Continued)**

**S123510787**

Violation Notes: 4 Q 05 reporting viol (10/31/05): flow monthly  
Violation Division: Water Boards  
Violation Program: NPDNONMUNI  
Violation Source: CIWQS

Site ID: 348407  
Site Name: 5055 Wilshire  
Violation Date: 12-22-2009  
Citation: California Water Code  
Violation Description: Not reported  
Violation Notes: 3Q09 Reporting 9/30/09: phenols, TRC and MBAS not reported quarterly.  
Violation Division: Water Boards  
Violation Program: NPDNONMUNI  
Violation Source: CIWQS

Site ID: 348407  
Site Name: 5055 Wilshire  
Violation Date: 01-03-2008  
Citation: California Water Code  
Violation Description: Not reported  
Violation Notes: Deficient 4Q07 DMR: flow not reported for December.  
Violation Division: Water Boards  
Violation Program: NPDNONMUNI  
Violation Source: CIWQS

Site ID: 348407  
Site Name: 5055 Wilshire  
Violation Date: 07-16-2007  
Citation: California Water Code  
Violation Description: Not reported  
Violation Notes: Deficient 2Q07 DMR: flow not reported for May.  
Violation Division: Water Boards  
Violation Program: NPDNONMUNI  
Violation Source: CIWQS

Site ID: 348407  
Site Name: 5055 Wilshire  
Violation Date: 02-03-2010  
Citation: California Water Code  
Violation Description: Not reported  
Violation Notes: 4Q 09 Reporting 12/31/09: Phenols, Residual Chlorine, MBAS not reported quarterly  
Violation Division: Water Boards  
Violation Program: NPDNONMUNI  
Violation Source: CIWQS

Site ID: 348407  
Site Name: 5055 Wilshire  
Violation Date: 04-03-2014  
Citation: California Water Code  
Violation Description: Not reported  
Violation Notes: 1Q14 Reporting 03/31/2014: Copper, Lead, Selenium, and Zinc not reported quarterly.  
Violation Division: Water Boards  
Violation Program: NPDNONMUNI  
Violation Source: CIWQS

Map ID  
Direction  
Distance  
Elevation

MAP FINDINGS

Site

Database(s)

EDR ID Number  
EPA ID Number

**5055 WILSHIRE (Continued)**

**S123510787**

Site ID: 348407  
Site Name: 5055 Wilshire  
Violation Date: 02-03-2010  
Citation: California Water Code  
Violation Description: Not reported  
Violation Notes: 4Q 09 Reporting 10/31/09: Flow, pH, Temp., TSS, Turbidity, BOD, Oil and Grease, Settleable Solids, TDS, Sulfate, not reported monthly  
Violation Division: Water Boards  
Violation Program: NPDNONMUNI  
Violation Source: CIWQS

Site ID: 348407  
Site Name: 5055 Wilshire  
Violation Date: 04-11-2008  
Citation: California Water Code  
Violation Description: Not reported  
Violation Notes: Deficient 1Q08 DMR: Flow not reported for February.  
Violation Division: Water Boards  
Violation Program: NPDNONMUNI  
Violation Source: CIWQS

Site ID: 348407  
Site Name: 5055 Wilshire  
Violation Date: 01-03-2008  
Citation: California Water Code  
Violation Description: Not reported  
Violation Notes: Deficient 4Q07 DMR: pH, TSS, turbidity, BOD, residual chlorine, phenols, copper, MBAS, not reported quarterly.  
Violation Division: Water Boards  
Violation Program: NPDNONMUNI  
Violation Source: CIWQS

Site ID: 348407  
Site Name: 5055 Wilshire  
Violation Date: 06-08-2009  
Citation: California Water Code  
Violation Description: Not reported  
Violation Notes: Deficient 2Q09 DMR (June): Flow, pH, temperature, TSS, turbidity, BOD, oil & grease, settleable solids, TDS, sulfate, chloride, nitrogen not reported monthly.  
Violation Division: Water Boards  
Violation Program: NPDNONMUNI  
Violation Source: CIWQS

Site ID: 348407  
Site Name: 5055 Wilshire  
Violation Date: 01-03-2008  
Citation: California Water Code  
Violation Description: Not reported  
Violation Notes: Deficient 4Q07 DMR: flow not reported for October.  
Violation Division: Water Boards  
Violation Program: NPDNONMUNI  
Violation Source: CIWQS

Site ID: 348407  
Site Name: 5055 Wilshire  
Violation Date: 10-12-2005

Map ID  
Direction  
Distance  
Elevation

MAP FINDINGS

Site

Database(s)

EDR ID Number  
EPA ID Number

**5055 WILSHIRE (Continued)**

**S123510787**

Citation: California Water Code  
Violation Description: Not reported  
Violation Notes: Deficient 3Q05 DMR: Phenols, residual chlorine, MBAS, copper not reported quarterly.  
Violation Division: Water Boards  
Violation Program: NPDNONMUNI  
Violation Source: CIWQS

Site ID: 348407  
Site Name: 5055 Wilshire  
Violation Date: 08-14-2006  
Citation: California Water Code  
Violation Description: Not reported  
Violation Notes: 1 Q 06 reporting viol (2/28/06): flow monthly not reported  
Violation Division: Water Boards  
Violation Program: NPDNONMUNI  
Violation Source: CIWQS

Site ID: 348407  
Site Name: 5055 Wilshire  
Violation Date: 04-11-2008  
Citation: California Water Code  
Violation Description: Not reported  
Violation Notes: Deficient 1Q08 DMR: pH, TSS, turbidity, BOD, oil & grease, settleable solids, sulfides,phenols, residual chlorine, copper, MBAS, not reported quarterly.  
Violation Division: Water Boards  
Violation Program: NPDNONMUNI  
Violation Source: CIWQS

Site ID: 348407  
Site Name: 5055 Wilshire  
Violation Date: 05-15-2009  
Citation: California Water Code  
Violation Description: Not reported  
Violation Notes: Deficient 4Q08 DMR Phenols, residual chlorine, MBAS not reported quarterly.  
Violation Division: Water Boards  
Violation Program: NPDNONMUNI  
Violation Source: CIWQS

Site ID: 348407  
Site Name: 5055 Wilshire  
Violation Date: 08-14-2006  
Citation: California Water Code  
Violation Description: Not reported  
Violation Notes: 1 Q 06 reporting viol (1/31/06): flow monthly not reported  
Violation Division: Water Boards  
Violation Program: NPDNONMUNI  
Violation Source: CIWQS

Site ID: 348407  
Site Name: 5055 Wilshire  
Violation Date: 01-03-2008  
Citation: California Water Code  
Violation Description: Not reported  
Violation Notes: Deficient 4Q07 DMR: flow not reported for November.

Map ID  
Direction  
Distance  
Elevation

MAP FINDINGS

Site

Database(s)

EDR ID Number  
EPA ID Number

**5055 WILSHIRE (Continued)**

**S123510787**

Violation Division: Water Boards  
Violation Program: NPDNONMUNI  
Violation Source: CIWQS

Site ID: 348407  
Site Name: 5055 Wilshire  
Violation Date: 05-09-2016  
Citation: California Water Code  
Violation Description: Not reported  
Violation Notes: Copper, Total Recoverable Monthly Average limit is 9 ug/L and reported value was 13 ug/L at M-001.

Violation Division: Water Boards  
Violation Program: NPDNONMUNI  
Violation Source: CIWQS

Site ID: 348407  
Site Name: 5055 Wilshire  
Violation Date: 05-09-2016  
Citation: California Water Code  
Violation Description: Not reported  
Violation Notes: Copper, Total Recoverable Monthly Average limit is 9 ug/L and reported value was 46 ug/L at M-001.

Violation Division: Water Boards  
Violation Program: NPDNONMUNI  
Violation Source: CIWQS

Site ID: 348407  
Site Name: 5055 Wilshire  
Violation Date: 02-26-2007  
Citation: California Water Code  
Violation Description: Not reported  
Violation Notes: Deficient 3Q06 DMR: Oil & grease, residual chlorine, phenols, copper, MBAS not reported quarterly.

Violation Division: Water Boards  
Violation Program: NPDNONMUNI  
Violation Source: CIWQS

Site ID: 348407  
Site Name: 5055 Wilshire  
Violation Date: 12-11-2008  
Citation: California Water Code  
Violation Description: Not reported  
Violation Notes: Deficient 3Q08 DMR: TSS, BOD, phenols, residual chlorine, copper, not reported quarterly.

Violation Division: Water Boards  
Violation Program: NPDNONMUNI  
Violation Source: CIWQS

Site ID: 348407  
Site Name: 5055 Wilshire  
Violation Date: 08-14-2006  
Citation: California Water Code  
Violation Description: Not reported  
Violation Notes: 1 Q 06 reporting viol (3/31/06): phenols quarterly not reported

Violation Division: Water Boards  
Violation Program: NPDNONMUNI  
Violation Source: CIWQS

Map ID  
Direction  
Distance  
Elevation

MAP FINDINGS

Site

Database(s)

EDR ID Number  
EPA ID Number

**5055 WILSHIRE (Continued)**

**S123510787**

Site ID: 348407  
Site Name: 5055 Wilshire  
Violation Date: 04-11-2008  
Citation: California Water Code  
Violation Description: Not reported  
Violation Notes: Deficient 1Q08 DMR: Flow not reported for March.  
Violation Division: Water Boards  
Violation Program: NPDNONMUNI  
Violation Source: CIWQS

Site ID: 348407  
Site Name: 5055 Wilshire  
Violation Date: 06-03-2015  
Citation: California Water Code  
Violation Description: Not reported  
Violation Notes: Copper, Total Recoverable Daily Maximum limit is 18 ug/L and reported value was 20 ug/L at M-001.  
Violation Division: Water Boards  
Violation Program: NPDNONMUNI  
Violation Source: CIWQS

Site ID: 348407  
Site Name: 5055 Wilshire  
Violation Date: 02-03-2010  
Citation: California Water Code  
Violation Description: Not reported  
Violation Notes: 4Q 09 Reporting 11/30/09: Flow, pH, Temp., TSS, Turbidity, BOD, Oil and Grease, Settleable Solids, TDS, Sulfate, not reported monthly  
Violation Division: Water Boards  
Violation Program: NPDNONMUNI  
Violation Source: CIWQS

Site ID: 348407  
Site Name: 5055 Wilshire  
Violation Date: 05-15-2009  
Citation: California Water Code  
Violation Description: Not reported  
Violation Notes: Deficient 4Q08 DMR (October): Flow, pH, temperature, TSS, turbidity, BOD, oil & grease, settleable solids, TDS, sulfate, chloride, nitrogen not reported monthly.  
Violation Division: Water Boards  
Violation Program: NPDNONMUNI  
Violation Source: CIWQS

Site ID: 348407  
Site Name: 5055 Wilshire  
Violation Date: 12-11-2008  
Citation: California Water Code  
Violation Description: Not reported  
Violation Notes: Deficient 3Q08 DMR (September): Flow not reported monthly.  
Violation Division: Water Boards  
Violation Program: NPDNONMUNI  
Violation Source: CIWQS

Site ID: 348407  
Site Name: 5055 Wilshire  
Violation Date: 05-09-2016



Map ID  
Direction  
Distance  
Elevation

MAP FINDINGS

Site

Database(s)

EDR ID Number  
EPA ID Number

**5055 WILSHIRE (Continued)**

**S123510787**

Citation: California Water Code  
Violation Description: Not reported  
Violation Notes: Copper, Total Recoverable Daily Maximum limit is 18 ug/L and reported value was 46 ug/L at M-001.  
Violation Division: Water Boards  
Violation Program: NPDNONMUNI  
Violation Source: CIWQS

Site ID: 348407  
Site Name: 5055 Wilshire  
Violation Date: 05-15-2009  
Citation: California Water Code  
Violation Description: Not reported  
Violation Notes: Deficient 4Q08 DMR (December): pH, TSS, turbidity, BOD, TDS, sulfate, chloride, nitrogen not reported monthly.  
Violation Division: Water Boards  
Violation Program: NPDNONMUNI  
Violation Source: CIWQS

Site ID: 348407  
Site Name: 5055 Wilshire  
Violation Date: 12-22-2009  
Citation: California Water Code  
Violation Description: Not reported  
Violation Notes: 3Q09 Reporting 7/31/09: flow, pH, temp, TSS, turb, BOD, O&G, SS, TDS, sulfate, chloride and nitrogen not reported monthly.  
Violation Division: Water Boards  
Violation Program: NPDNONMUNI  
Violation Source: CIWQS

Site ID: 348407  
Site Name: 5055 Wilshire  
Violation Date: 06-08-2009  
Citation: California Water Code  
Violation Description: Not reported  
Violation Notes: Deficient 2Q09 DMR (April): TDS, sulfate, chloride, nitrogen not reported monthly.  
Violation Division: Water Boards  
Violation Program: NPDNONMUNI  
Violation Source: CIWQS

Site ID: 348407  
Site Name: 5055 Wilshire  
Violation Date: 01-29-2015  
Citation: California Water Code  
Violation Description: Not reported  
Violation Notes: Copper, Total Recoverable Monthly Average limit is 9 ug/L and reported value was 30 ug/L at M-001.  
Violation Division: Water Boards  
Violation Program: NPDNONMUNI  
Violation Source: CIWQS

Site ID: 348407  
Site Name: 5055 Wilshire  
Violation Date: 05-15-2009  
Citation: California Water Code  
Violation Description: Not reported

Map ID  
Direction  
Distance  
Elevation

MAP FINDINGS

Site

Database(s)

EDR ID Number  
EPA ID Number

**5055 WILSHIRE (Continued)**

**S123510787**

Violation Notes: Deficient 4Q08 DMR (November): Flow, pH, temperature, TSS, turbidity, BOD, oil & grease, settleable solids, TDS, sulfate, chloride, nitrogen not reported monthly.  
Violation Division: Water Boards  
Violation Program: NPDNONMUNI  
Violation Source: CIWQS

Site ID: 348407  
Site Name: 5055 Wilshire  
Violation Date: 12-11-2008  
Citation: California Water Code  
Violation Description: Not reported  
Violation Notes: Deficient 3Q08 DMR (August): Flow not reported monthly.  
Violation Division: Water Boards  
Violation Program: NPDNONMUNI  
Violation Source: CIWQS

Site ID: 348407  
Site Name: 5055 Wilshire  
Violation Date: 08-14-2006  
Citation: California Water Code  
Violation Description: Not reported  
Violation Notes: 4 Q 05 reporting viol (12/31/05): temp quarterly  
Violation Division: Water Boards  
Violation Program: NPDNONMUNI  
Violation Source: CIWQS

Site ID: 348407  
Site Name: 5055 Wilshire  
Violation Date: 03-02-2016  
Citation: California Water Code  
Violation Description: Not reported  
Violation Notes: Deficient Reporting: Acute Toxicity not reported in A15.  
Violation Division: Water Boards  
Violation Program: NPDNONMUNI  
Violation Source: CIWQS

Site ID: 348407  
Site Name: 5055 Wilshire  
Violation Date: 08-14-2006  
Citation: California Water Code  
Violation Description: Not reported  
Violation Notes: 4 Q 05 reporting viol (12/31/05): copper quarterly  
Violation Division: Water Boards  
Violation Program: NPDNONMUNI  
Violation Source: CIWQS

Site ID: 348407  
Site Name: 5055 Wilshire  
Violation Date: 12-11-2008  
Citation: California Water Code  
Violation Description: Not reported  
Violation Notes: Deficient 2Q08 DMR (April): Flow not reported monthly.  
Violation Division: Water Boards  
Violation Program: NPDNONMUNI  
Violation Source: CIWQS

Map ID  
Direction  
Distance  
Elevation

MAP FINDINGS

Site

Database(s)

EDR ID Number  
EPA ID Number

**5055 WILSHIRE (Continued)**

**S123510787**

Site ID: 348407  
Site Name: 5055 Wilshire  
Violation Date: 08-24-2016  
Citation: California Water Code  
Violation Description: Not reported  
Violation Notes: 2Q16 Deficient Reporting: residual chlorine and sulfides analyzed past holding time.  
Violation Division: Water Boards  
Violation Program: NPDNONMUNI  
Violation Source: CIWQS

Site ID: 348407  
Site Name: 5055 Wilshire  
Violation Date: 07-16-2007  
Citation: California Water Code  
Violation Description: Not reported  
Violation Notes: Deficient 2Q07 DMR: pH, TSS, turbidity, BOD, residual chlorine, phenols, copper, MBAS, not reported quarterly.  
Violation Division: Water Boards  
Violation Program: NPDNONMUNI  
Violation Source: CIWQS

Site ID: 348407  
Site Name: 5055 Wilshire  
Violation Date: 12-11-2008  
Citation: California Water Code  
Violation Description: Not reported  
Violation Notes: Deficient 2Q08 DMR (May): Flow not reported monthly.  
Violation Division: Water Boards  
Violation Program: NPDNONMUNI  
Violation Source: CIWQS

Site ID: 348407  
Site Name: 5055 Wilshire  
Violation Date: 06-03-2015  
Citation: California Water Code  
Violation Description: Not reported  
Violation Notes: Zinc, Total Recoverable Monthly Average limit is 59 ug/L and reported value was 70 ug/L at M-001.  
Violation Division: Water Boards  
Violation Program: NPDNONMUNI  
Violation Source: CIWQS

Site ID: 348407  
Site Name: 5055 Wilshire  
Violation Date: 08-14-2006  
Citation: California Water Code  
Violation Description: Not reported  
Violation Notes: 4 Q 05 reporting viol (11/30/05): flow monthly  
Violation Division: Water Boards  
Violation Program: NPDNONMUNI  
Violation Source: CIWQS

Site ID: 348407  
Site Name: 5055 Wilshire  
Violation Date: 12-22-2009  
Citation: California Water Code

Map ID  
Direction  
Distance  
Elevation

MAP FINDINGS

Site

Database(s)

EDR ID Number  
EPA ID Number

**5055 WILSHIRE (Continued)**

**S123510787**

Violation Description: Not reported  
Violation Notes: 3Q09 Reporting 8/31/09: flow, pH, temp, TSS, turb, BOD, O&G, SS, TDS, sulfate, chloride and nitrogen not reported monthly.  
Violation Division: Water Boards  
Violation Program: NPDNONMUNI  
Violation Source: CIWQS

Site ID: 348407  
Site Name: 5055 Wilshire  
Violation Date: 06-08-2009  
Citation: California Water Code  
Violation Description: Not reported  
Violation Notes: Deficient 2Q09 DMR (May): Flow, pH, temperature, TSS, turbidity, BOD, oil & grease, settleable solids, TDS, sulfate, chloride, nitrogen not reported monthly.  
Violation Division: Water Boards  
Violation Program: NPDNONMUNI  
Violation Source: CIWQS

Site ID: 348407  
Site Name: 5055 Wilshire  
Violation Date: 02-15-2005  
Citation: California Water Code  
Violation Description: Not reported  
Violation Notes: Deficient 4Q04 DMR: pH, TSS, Turbidity, BOD, Phenols, Residual Chlorine, MBAS, Copper not reported quarterly.  
Violation Division: Water Boards  
Violation Program: NPDNONMUNI  
Violation Source: CIWQS

Site ID: 348407  
Site Name: 5055 Wilshire  
Violation Date: 01-29-2015  
Citation: California Water Code  
Violation Description: Not reported  
Violation Notes: Copper, Total Recoverable Daily Maximum limit is 18 ug/L and reported value was 30 ug/L at M-001.  
Violation Division: Water Boards  
Violation Program: NPDNONMUNI  
Violation Source: CIWQS

Site ID: 348407  
Site Name: 5055 Wilshire  
Violation Date: 01-23-2014  
Citation: California Water Code  
Violation Description: Not reported  
Violation Notes: 1Q10 report: missing all monthly parameters for January 2010.  
Violation Division: Water Boards  
Violation Program: NPDNONMUNI  
Violation Source: CIWQS

Site ID: 348407  
Site Name: 5055 Wilshire  
Violation Date: 08-14-2006  
Citation: California Water Code  
Violation Description: Not reported  
Violation Notes: 1 Q 06 reporting viol (3/31/06): BOD quarterly not reported

Map ID  
Direction  
Distance  
Elevation

MAP FINDINGS

Site

Database(s)

EDR ID Number  
EPA ID Number

**5055 WILSHIRE (Continued)**

**S123510787**

Violation Division:	Water Boards
Violation Program:	NPDNONMUNI
Violation Source:	CIWQS
Site ID:	348407
Site Name:	5055 Wilshire
Violation Date:	08-14-2006
Citation:	California Water Code
Violation Description:	Not reported
Violation Notes:	1 Q 06 reporting viol (3/31/06): residual chlorine quarterly not reported
Violation Division:	Water Boards
Violation Program:	NPDNONMUNI
Violation Source:	CIWQS
Site ID:	348407
Site Name:	5055 Wilshire
Violation Date:	08-14-2006
Citation:	California Water Code
Violation Description:	Not reported
Violation Notes:	4 Q 05 reporting viol (12/31/05): turbidity quarterly
Violation Division:	Water Boards
Violation Program:	NPDNONMUNI
Violation Source:	CIWQS
Site ID:	348407
Site Name:	5055 Wilshire
Violation Date:	06-03-2015
Citation:	California Water Code
Violation Description:	Not reported
Violation Notes:	Copper, Total Recoverable Monthly Average limit is 9 ug/L and reported value was 20 ug/L at M-001.
Violation Division:	Water Boards
Violation Program:	NPDNONMUNI
Violation Source:	CIWQS
Site ID:	348407
Site Name:	5055 Wilshire
Violation Date:	08-14-2006
Citation:	California Water Code
Violation Description:	Not reported
Violation Notes:	4 Q 05 reporting viol (12/31/05): MBAS quarterly
Violation Division:	Water Boards
Violation Program:	NPDNONMUNI
Violation Source:	CIWQS
Site ID:	348407
Site Name:	5055 Wilshire
Violation Date:	08-14-2006
Citation:	California Water Code
Violation Description:	Not reported
Violation Notes:	4 Q 05 reporting viol (12/31/05): BOD quarterly
Violation Division:	Water Boards
Violation Program:	NPDNONMUNI
Violation Source:	CIWQS
Site ID:	348407

Map ID  
Direction  
Distance  
Elevation

MAP FINDINGS

Site

Database(s)

EDR ID Number  
EPA ID Number

**5055 WILSHIRE (Continued)**

**S123510787**

Site Name: 5055 Wilshire  
Violation Date: 04-22-2005  
Citation: California Water Code  
Violation Description: Not reported  
Violation Notes: Deficient 1Q05 DMR: Settleable solids, phenols, residual chlorine, MBAS not reported quarterly.  
Violation Division: Water Boards  
Violation Program: NPDNONMUNI  
Violation Source: CIWQS

Site ID: 348407  
Site Name: 5055 Wilshire  
Violation Date: 12-11-2008  
Citation: California Water Code  
Violation Description: Not reported  
Violation Notes: Deficient 2Q08 DMR: pH, TSS, turbidity, BOD, phenols, residual chlorine, copper not reported quarterly.  
Violation Division: Water Boards  
Violation Program: NPDNONMUNI  
Violation Source: CIWQS

Site ID: 348407  
Site Name: 5055 Wilshire  
Violation Date: 06-08-2007  
Citation: California Water Code  
Violation Description: Not reported  
Violation Notes: Deficient 1Q07 DMR: BOD, residual chlorine, MBAS not reported quarterly.  
Violation Division: Water Boards  
Violation Program: NPDNONMUNI  
Violation Source: CIWQS

Site ID: 348407  
Site Name: 5055 Wilshire  
Violation Date: 08-14-2006  
Citation: California Water Code  
Violation Description: Not reported  
Violation Notes: 1 Q 06 reporting viol (3/31/06): MBAS quarterly not reported  
Violation Division: Water Boards  
Violation Program: NPDNONMUNI  
Violation Source: CIWQS

Site ID: 348407  
Site Name: 5055 Wilshire  
Violation Date: 01-12-2001  
Citation: California Water Code  
Violation Description: Not reported  
Violation Notes: Deficient 4Q00 DMR: MTBE & settleable solids not reported. Detection limits for benzene, carbon tetrachloride, 1,2-dichloroethane & vinyl chloride were higher than the permit limits.  
Violation Division: Water Boards  
Violation Program: NPDNONMUNI  
Violation Source: CIWQS

Site ID: 348407  
Site Name: 5055 Wilshire  
Violation Date: 04-11-2008

Map ID  
Direction  
Distance  
Elevation

MAP FINDINGS

Site

Database(s)

EDR ID Number  
EPA ID Number

**5055 WILSHIRE (Continued)**

**S123510787**

Citation: California Water Code  
Violation Description: Not reported  
Violation Notes: Deficient 1Q08 DMR: Flow not reported for January.  
Violation Division: Water Boards  
Violation Program: NPDNONMUNI  
Violation Source: CIWQS

Site ID: 348407  
Site Name: 5055 Wilshire  
Violation Date: 08-14-2006  
Citation: California Water Code  
Violation Description: Not reported  
Violation Notes: 4 Q 05 reporting viol (12/31/05): pH quarterly  
Violation Division: Water Boards  
Violation Program: NPDNONMUNI  
Violation Source: CIWQS

Site ID: 348407  
Site Name: 5055 Wilshire  
Violation Date: 10-14-2004  
Citation: California Water Code  
Violation Description: Not reported  
Violation Notes: Deficient 3Q04 DMR: Phenols, residual chlorine, MBAS, copper not reported quarterly.  
Violation Division: Water Boards  
Violation Program: NPDNONMUNI  
Violation Source: CIWQS

Site ID: 348407  
Site Name: 5055 Wilshire  
Violation Date: 02-03-2010  
Citation: California Water Code  
Violation Description: Not reported  
Violation Notes: 4Q 09 Reporting 12/31/09: Flow, Temp., TSS, BOD, TDS, Sulfate, Chloride, Nitrogen not reported monthly  
Violation Division: Water Boards  
Violation Program: NPDNONMUNI  
Violation Source: CIWQS

Site ID: 348407  
Site Name: 5055 Wilshire  
Violation Date: 08-14-2006  
Citation: California Water Code  
Violation Description: Not reported  
Violation Notes: 4 Q 05 reporting viol (12/31/05): TSS quarterly  
Violation Division: Water Boards  
Violation Program: NPDNONMUNI  
Violation Source: CIWQS

Site ID: 348407  
Site Name: 5055 Wilshire  
Violation Date: 12-11-1996  
Citation: California Water Code  
Violation Description: Not reported  
Violation Notes: DELIQUENT REPORT: 3Q 96"".  
Violation Division: Water Boards  
Violation Program: NPDNONMUNI

Map ID  
Direction  
Distance  
Elevation

MAP FINDINGS

Site

Database(s)

EDR ID Number  
EPA ID Number

**5055 WILSHIRE (Continued)**

**S123510787**

Violation Source: CIWQS

Site ID: 348407  
Site Name: 5055 Wilshire  
Violation Date: 08-14-2006  
Citation: California Water Code  
Violation Description: Not reported  
Violation Notes: 4 Q 05 reporting viol (12/31/05): phenols quarterly  
Violation Division: Water Boards  
Violation Program: NPDNONMUNI  
Violation Source: CIWQS

Site ID: 348407  
Site Name: 5055 Wilshire  
Violation Date: 10-12-2005  
Citation: California Water Code  
Violation Description: Not reported  
Violation Notes: Deficient 2Q05 DMR: TSS, turbidity, BOD, phenols, residual chlorine, MBAS, pH, copper not reported quarterly.  
Violation Division: Water Boards  
Violation Program: NPDNONMUNI  
Violation Source: CIWQS

Site ID: 348407  
Site Name: 5055 Wilshire  
Violation Date: 07-16-2007  
Citation: California Water Code  
Violation Description: Not reported  
Violation Notes: Deficient 2Q07 DMR: flow not reported for April.  
Violation Division: Water Boards  
Violation Program: NPDNONMUNI  
Violation Source: CIWQS

Site ID: 348407  
Site Name: 5055 Wilshire  
Violation Date: 12-11-2008  
Citation: California Water Code  
Violation Description: Not reported  
Violation Notes: Deficient 3Q08 DMR (July): Flow not reported monthly.  
Violation Division: Water Boards  
Violation Program: NPDNONMUNI  
Violation Source: CIWQS

Site ID: 348407  
Site Name: 5055 Wilshire  
Violation Date: 08-14-2006  
Citation: California Water Code  
Violation Description: Not reported  
Violation Notes: 4 Q 05 reporting viol (12/31/05): chlorine quarterly  
Violation Division: Water Boards  
Violation Program: NPDNONMUNI  
Violation Source: CIWQS

Site ID: 348407  
Site Name: 5055 Wilshire  
Violation Date: 08-14-2006  
Citation: California Water Code



Map ID  
Direction  
Distance  
Elevation

MAP FINDINGS

Site

Database(s)

EDR ID Number  
EPA ID Number

**5055 WILSHIRE (Continued)**

**S123510787**

Violation Description: Not reported  
Violation Notes: 4 Q 05 reporting viol (12/31/05): flow monthly  
Violation Division: Water Boards  
Violation Program: NPDNONMUNI  
Violation Source: CIWQS

Site ID: 348407  
Site Name: 5055 Wilshire  
Violation Date: 08-14-2006  
Citation: California Water Code  
Violation Description: Not reported  
Violation Notes: 4 Q 05 reporting viol (12/31/05): acute tox annual  
Violation Division: Water Boards  
Violation Program: NPDNONMUNI  
Violation Source: CIWQS

Site ID: 348407  
Site Name: 5055 Wilshire  
Violation Date: 12-11-2008  
Citation: California Water Code  
Violation Description: Not reported  
Violation Notes: Deficient 2Q08 DMR (June): Flow not reported monthly.  
Violation Division: Water Boards  
Violation Program: NPDNONMUNI  
Violation Source: CIWQS

Site ID: 348407  
Site Name: 5055 Wilshire  
Violation Date: 02-26-2007  
Citation: California Water Code  
Violation Description: Not reported  
Violation Notes: Deficient 4Q06 DMR: pH, TSS, turbidity, Oil & grease, residual chlorine, phenols, copper, MBAS, acute toxicity not reported quarterly.  
Violation Division: Water Boards  
Violation Program: NPDNONMUNI  
Violation Source: CIWQS

Enforcement Action:  
Site ID: 348407  
Site Name: 5055 Wilshire  
Site Address: 5055 WILSHIRE 130  
Site City: LOS ANGELES  
Site Zip: 90036  
Enf Action Date: 03-16-2001  
Enf Action Type: Notice of Violation (Water)  
Enf Action Description: Notice of Violation Letter (Informal)  
Enf Action Notes: Not reported  
Enf Action Division: Water Boards  
Enf Action Program: UNSPEC  
Enf Action Source: CIWQS

Site ID: 348407  
Site Name: 5055 Wilshire  
Site Address: 5055 WILSHIRE 130  
Site City: LOS ANGELES  
Site Zip: 90036

Map ID  
Direction  
Distance  
Elevation

MAP FINDINGS

Site

Database(s)

EDR ID Number  
EPA ID Number

**5055 WILSHIRE (Continued)**

**S123510787**

Enf Action Date: 06-22-2015  
Enf Action Type: Expedited Payment Letter  
Enf Action Description: Expedited Payment Letter where the Discharger Acknowledges Violations  
Enf Action Notes: Not reported  
Enf Action Division: Water Boards  
Enf Action Program: UNSPEC  
Enf Action Source: CIWQS

Site ID: 348407  
Site Name: 5055 Wilshire  
Site Address: 5055 WILSHIRE 130  
Site City: LOS ANGELES  
Site Zip: 90036  
Enf Action Date: 10-05-2016  
Enf Action Type: Administrative Enforcement with Penalty  
Enf Action Description: Administrative Enforcement with Civil Liability (Penalty)  
Enf Action Notes: Not reported  
Enf Action Division: Water Boards  
Enf Action Program: UNSPEC  
Enf Action Source: CIWQS

Site ID: 348407  
Site Name: 5055 Wilshire  
Site Address: 5055 WILSHIRE 130  
Site City: LOS ANGELES  
Site Zip: 90036  
Enf Action Date: 12-16-2016  
Enf Action Type: Expedited Payment Letter  
Enf Action Description: Expedited Payment Letter where the Discharger Acknowledges Violations  
Enf Action Notes: Not reported  
Enf Action Division: Water Boards  
Enf Action Program: UNSPEC  
Enf Action Source: CIWQS

Coordinates:  
Site ID: 348407  
Facility Name: 5055 Wilshire  
Env Int Type Code: CIWQS\_NPDE  
Program ID: 203318  
Coord Name: Not reported  
Ref Point Type Desc: Unknown  
Latitude: 34.062156  
Longitude: -118.339731

**A8** **MCI WORLDCOM**  
**Target** **5055 W WILSHIRE BLVD**  
**Property** **LOS ANGELES, CA 90036**

**FINDS** **1023229822**  
**N/A**

**Site 8 of 11 in cluster A**

**Actual:**  
**200 ft.**

FINDS:  
Registry ID: 110065168552  
Environmental Interest/Information System  
STATE MASTER

Map ID  
Direction  
Distance  
Elevation

MAP FINDINGS

Site

Database(s)

EDR ID Number  
EPA ID Number

**MCI WORLDCOM (Continued)**

**1023229822**

[Click this hyperlink](#) while viewing on your computer to access additional FINDS: detail in the EDR Site Report.

**A9  
Target  
Property**

**5055 WILSHIRE  
5055 WILSHIRE 204  
LOS ANGELES, CA 90036**

**FINDS 1023370826  
N/A**

**Site 9 of 11 in cluster A**

**Actual:  
200 ft.**

**FINDS:**

Registry ID: 110066686633

Environmental Interest/Information System  
STATE MASTER

[Click this hyperlink](#) while viewing on your computer to access additional FINDS: detail in the EDR Site Report.

**A10  
Target  
Property**

**MCI WORLDCOM HLWDCA  
5055 W WILSHIRE BLVD  
LOS ANGELES, CA 90036**

**HAZMAT S123551712  
N/A**

**Site 10 of 11 in cluster A**

**Actual:  
200 ft.**

**LOS ANGELES HM:**

Facility ID: FA0035578  
Last Run Date: 01/01/2019  
Status: ACTIVE

**A11  
Target  
Property**

**5055 WILSHIRE  
5055 WILSHIRE BOULEVARD 130  
LOS ANGELES, CA 90036**

**CIWQS S121616800  
N/A**

**Site 11 of 11 in cluster A**

**Actual:  
200 ft.**

**CIWQS:**

Agency: DSG Wilshire LLC & JW Wilshire LLC  
Agency Address: 5055 Wilshire Boulevard 130, Los Angeles, CA 90036  
Place/Project Type: Domestic Site NEC  
SIC/NAICS: 9111  
Region: 4  
Program: NPDNONMUNIPRCS  
Regulatory Measure Status: Historical  
Regulatory Measure Type: Enrollee - NPDES  
Order Number: R4-2013-0095  
WDID: 4B196000021  
NPDES Number: CAG994004  
Adoption Date: Not reported  
Effective Date: 08/28/1991  
Termination Date: 02/07/2017  
Expiration/Review Date: 07/06/2018  
Design Flow: 0.0055

Map ID  
Direction  
Distance  
Elevation

MAP FINDINGS

Site

Database(s)

EDR ID Number  
EPA ID Number

**5055 WILSHIRE (Continued)**

**S121616800**

Major/Minor: Minor  
Complexity: Not reported  
TTWQ: Not reported  
Enforcement Actions within 5 years: 1  
Violations within 5 years: 12  
Latitude: 34.062156  
Longitude: -118.339731

**B12**  
**SSW**  
**< 1/8**  
**0.053 mi.**  
**282 ft.**

**CARNATION COMPANY**  
**5045 WILSHIRE BLVD**  
**LOS ANGELES, CA 90036**

**RCRA NonGen / NLR**  
**FINDS**  
**ECHO**

**1000307611**  
**CAD981672108**

**Site 1 of 12 in cluster B**

**Relative:**  
**Lower**  
**Actual:**  
**197 ft.**

RCRA NonGen / NLR:  
Date form received by agency: 09/22/2008  
Facility name: CARNATION COMPANY  
Facility address: 5045 WILSHIRE BLVD  
LOS ANGELES, CA 90036  
EPA ID: CAD981672108  
Contact: ASHLEY MCGOVERN  
Contact address: 5045 WILSHIRE BLVD  
LOS ANGELES, CA 90036  
Contact country: US  
Contact telephone: 323-857-6990  
Telephone ext.: 206  
Contact email: ASHLEY.MCGOVERN@TRANSWESTERN.NET  
EPA Region: 09  
Classification: Non-Generator  
Description: Handler: Non-Generators do not presently generate hazardous waste

**Owner/Operator Summary:**

Owner/operator name: NOT REQUIRED  
Owner/operator address: NOT REQUIRED  
NOT REQUIRED, ME 99999  
Owner/operator country: Not reported  
Owner/operator telephone: 415-555-1212  
Owner/operator email: Not reported  
Owner/operator fax: Not reported  
Owner/operator extension: Not reported  
Legal status: Private  
Owner/Operator Type: Operator  
Owner/Op start date: Not reported  
Owner/Op end date: Not reported

Owner/operator name: CARNATION COMPANY  
Owner/operator address: NOT REQUIRED  
NOT REQUIRED, ME 99999  
Owner/operator country: Not reported  
Owner/operator telephone: 415-555-1212  
Owner/operator email: Not reported  
Owner/operator fax: Not reported  
Owner/operator extension: Not reported  
Legal status: Private  
Owner/Operator Type: Owner  
Owner/Op start date: Not reported  
Owner/Op end date: Not reported

Map ID  
Direction  
Distance  
Elevation

MAP FINDINGS

Site

Database(s)

EDR ID Number  
EPA ID Number

**CARNATION COMPANY (Continued)**

**1000307611**

Handler Activities Summary:

U.S. importer of hazardous waste: No  
Mixed waste (haz. and radioactive): No  
Recycler of hazardous waste: No  
Transporter of hazardous waste: No  
Treater, storer or disposer of HW: No  
Underground injection activity: No  
On-site burner exemption: No  
Furnace exemption: No  
Used oil fuel burner: No  
Used oil processor: No  
User oil refiner: No  
Used oil fuel marketer to burner: No  
Used oil Specification marketer: No  
Used oil transfer facility: No  
Used oil transporter: No

Historical Generators:

Date form received by agency: 05/01/1990  
Site name: CARNATION COMPANY  
Classification: Not a generator, verified

Violation Status: No violations found

FINDS:

Registry ID: 110002744834

Environmental Interest/Information System

RCRAInfo is a national information system that supports the Resource Conservation and Recovery Act (RCRA) program through the tracking of events and activities related to facilities that generate, transport, and treat, store, or dispose of hazardous waste. RCRAInfo allows RCRA program staff to track the notification, permit, compliance, and corrective action activities required under RCRA.

[Click this hyperlink](#) while viewing on your computer to access additional FINDS: detail in the EDR Site Report.

ECHO:

Envid: 1000307611  
Registry ID: 110002744834  
DFR URL: <http://echo.epa.gov/detailed-facility-report?fid=110002744834>

**B13**      **CARNATION COMPANY**  
**SSW**      **5045 W WILSHIRE BLVD**  
**< 1/8**      **LOS ANGELES, CA 90036**  
**0.053 mi.**  
**282 ft.**      **Site 2 of 12 in cluster B**  
**Relative:**      **LOS ANGELES HM:**  
**Lower**      Facility ID:      FA0001690  
**Actual:**      Last Run Date:      01/01/2019  
**197 ft.**      Status:      ACTIVE

**HAZMAT**      **S123541900**  
                         **N/A**



Map ID  
Direction  
Distance  
Elevation

MAP FINDINGS

Site

Database(s)

EDR ID Number  
EPA ID Number

**T L C CLEANERS (Continued)**

**1001085744**

Owner/Operator Summary:

Owner/operator name: DAVID NEMANPOUR  
Owner/operator address: 5001 WILSHIRE BLVD STE 108  
LOS ANGELES, CA 90036  
Owner/operator country: Not reported  
Owner/operator telephone: 213-931-1909  
Owner/operator email: Not reported  
Owner/operator fax: Not reported  
Owner/operator extension: Not reported  
Legal status: Private  
Owner/Operator Type: Owner  
Owner/Op start date: Not reported  
Owner/Op end date: Not reported

Handler Activities Summary:

U.S. importer of hazardous waste: No  
Mixed waste (haz. and radioactive): No  
Recycler of hazardous waste: No  
Transporter of hazardous waste: No  
Treater, storer or disposer of HW: No  
Underground injection activity: No  
On-site burner exemption: No  
Furnace exemption: No  
Used oil fuel burner: No  
Used oil processor: No  
User oil refiner: No  
Used oil fuel marketer to burner: No  
Used oil Specification marketer: No  
Used oil transfer facility: No  
Used oil transporter: No

Violation Status: No violations found

FINDS:

Registry ID: 110009552484

Environmental Interest/Information System

RCRAInfo is a national information system that supports the Resource Conservation and Recovery Act (RCRA) program through the tracking of events and activities related to facilities that generate, transport, and treat, store, or dispose of hazardous waste. RCRAInfo allows RCRA program staff to track the notification, permit, compliance, and corrective action activities required under RCRA.

[Click this hyperlink](#) while viewing on your computer to access additional FINDS: detail in the EDR Site Report.

ECHO:

Envid: 1001085744  
Registry ID: 110009552484  
DFR URL: <http://echo.epa.gov/detailed-facility-report?fid=110009552484>

HAZNET:

Name: T L C CLEANERS

Map ID  
Direction  
Distance  
Elevation

MAP FINDINGS

Site

Database(s)

EDR ID Number  
EPA ID Number

**T L C CLEANERS (Continued)**

**1001085744**

Address: 5001 WILSHIRE BLVD STE 108  
City,State,Zip: LOS ANGELES, CA 900360000  
Year: 2005  
GEPaid: CAR000010728  
Contact: DAVID NEMANPOUR  
Telephone: 2139311909  
Mailing Name: Not reported  
Mailing Address: 5001 WILSHIRE BLVD STE 108  
Mailing City,St,Zip: LOS ANGELES, CA 900366104  
Gen County: Los Angeles  
TSD EPA ID: NVR000076158  
TSD County: 99  
Tons: 0.1251  
CA Waste Code: 211-Halogenated solvents (chloroforms, methyl chloride, perchloroethylene, etc)  
Method: -  
Facility County: Los Angeles

Name: T L C CLEANERS  
Address: 5001 WILSHIRE BLVD STE 108  
City,State,Zip: LOS ANGELES, CA 900360000  
Year: 2005  
GEPaid: CAR000010728  
Contact: DAVID NEMANPOUR  
Telephone: 2139311909  
Mailing Name: Not reported  
Mailing Address: 5001 WILSHIRE BLVD STE 108  
Mailing City,St,Zip: LOS ANGELES, CA 900366104  
Gen County: Los Angeles  
TSD EPA ID: NVR000076158  
TSD County: 99  
Tons: Not reported  
CA Waste Code: 213-Hydrocarbon solvents (benzene, hexane, Stoddard, Etc.)  
Method: -  
Facility County: Los Angeles

Name: T L C CLEANERS  
Address: 5001 WILSHIRE BLVD STE 108  
City,State,Zip: LOS ANGELES, CA 900360000  
Year: 2005  
GEPaid: CAR000010728  
Contact: DAVID NEMANPOUR  
Telephone: 2139311909  
Mailing Name: Not reported  
Mailing Address: 5001 WILSHIRE BLVD STE 108  
Mailing City,St,Zip: LOS ANGELES, CA 900366104  
Gen County: Los Angeles  
TSD EPA ID: NVR000076158  
TSD County: 99  
Tons: Not reported  
CA Waste Code: 134-Aqueous solution with total organic residues less than 10 percent  
Method: -  
Facility County: Los Angeles

Name: T L C CLEANERS  
Address: 5001 WILSHIRE BLVD STE 108  
City,State,Zip: LOS ANGELES, CA 900360000  
Year: 2004



Map ID  
 Direction  
 Distance  
 Elevation

MAP FINDINGS

Site

Database(s)

EDR ID Number  
 EPA ID Number

**T L C CLEANERS (Continued)**

**1001085744**

GEPaid: CAR000010728  
 Contact: DAVID NEMANPOUR  
 Telephone: 2139311909  
 Mailing Name: Not reported  
 Mailing Address: 5001 WILSHIRE BLVD STE 108  
 Mailing City,St,Zip: LOS ANGELES, CA 900366104  
 Gen County: Los Angeles  
 TSD EPA ID: NVR000076158  
 TSD County: 99  
 Tons: 0.575  
 CA Waste Code: 211-Halogenated solvents (chloroforms, methyl chloride, perchloroethylene, etc)  
 Method: -  
 Facility County: Los Angeles

Name: T L C CLEANERS  
 Address: 5001 WILSHIRE BLVD STE 108  
 City,State,Zip: LOS ANGELES, CA 900360000  
 Year: 2004

GEPaid: CAR000010728  
 Contact: DAVID NEMANPOUR  
 Telephone: 2139311909  
 Mailing Name: Not reported  
 Mailing Address: 5001 WILSHIRE BLVD STE 108  
 Mailing City,St,Zip: LOS ANGELES, CA 900366104  
 Gen County: Los Angeles  
 TSD EPA ID: NVR000076158  
 TSD County: 99  
 Tons: Not reported  
 CA Waste Code: 134-Aqueous solution with total organic residues less than 10 percent  
 Method: -  
 Facility County: Los Angeles

[Click this hyperlink](#) while viewing on your computer to access  
 6 additional CA\_HAZNET: record(s) in the EDR Site Report.

**C16**  
**SSE**  
 < 1/8  
 0.059 mi.  
 313 ft.

**TLC CLEANERS**  
**5001 WILSHIRE BLVD #108**  
**LOS ANGELES, CA 90036**  
**Site 3 of 13 in cluster C**

**DRYCLEANERS** **S121699357**  
 N/A

**Relative:**  
**Lower**  
**Actual:**  
**198 ft.**

DRYCLEAN SOUTH COAST:  
 Facility ID: 74741  
 Application Number: 474523  
 Permit Number: F93979  
 Status: A  
 Representative Name: MEHRAN NEMANPOUR  
 Representative Telephone: 213 9311909  
 Permit Status: INACT\_NR  
 BCAT Number: 000233  
 BCAT Description: DRY CLEANING EQUIP PETROLEUM SOLVENT  
 CCAT Number: Not reported  
 CCAT Description: Not reported  
 UTM East: 376.45300293  
 UTM North: 3769.6669922

Facility ID: 74741  
 Application Number: 216405

Map ID  
Direction  
Distance  
Elevation

MAP FINDINGS

Site

Database(s)

EDR ID Number  
EPA ID Number

**TLC CLEANERS (Continued)**

**S121699357**

Permit Number: D16429  
Status: A  
Representative Name: MEHRAN NEMANPOUR  
Representative Telephone: 213 9311909  
Permit Status: INACTIVE  
BCAT Number: 000234  
BCAT Description: DRY CLEANING EQUIP PERCHLOROETHYLENE  
CCAT Number: Not reported  
CCAT Description: Not reported  
UTM East: 376.45300293  
UTM North: 3769.6669922

**C17  
SSE  
< 1/8  
0.059 mi.  
313 ft.**

**DANDY CLEANERS  
5001 WILSHIRE BLVD  
LOS ANGELES, CA 90036**

**DRYCLEANERS S121698852  
N/A**

**Site 4 of 13 in cluster C**

**Relative:  
Lower**

**DRYCLEAN SOUTH COAST:**

**Actual:  
198 ft.**

Facility ID: 60704  
Application Number: 168079  
Permit Number: D00050  
Status: S  
Representative Name: PONG SONG CHONG  
Representative Telephone: 213 8575930  
Permit Status: INACT\_NR  
BCAT Number: 000234  
BCAT Description: DRY CLEANING EQUIP PERCHLOROETHYLENE  
CCAT Number: 04  
CCAT Description: VAPOR RECOVERY UNIT COMPRESS & CONDENSE  
UTM East: 0  
UTM North: 0

**C18  
SSE  
< 1/8  
0.059 mi.  
313 ft.**

**ORIGINAL 23 MINUTE PHOTO #2 THE  
5001 WILSHIRE BLVD STE 113  
LOS ANGELES, CA 90036**

**RCRA-SQG 1000235401  
FINDS CAD982491714  
ECHO  
HAZNET**

**Site 5 of 13 in cluster C**

**Relative:  
Lower**

**RCRA-SQG:**

**Actual:  
198 ft.**

Date form received by agency: 06/11/1990  
Facility name: ORIGINAL 23 MINUTE PHOTO #2 THE  
Facility address: 5001 WILSHIRE BLVD STE 113  
LOS ANGELES, CA 90036  
EPA ID: CAD982491714  
Mailing address: WILSHIRE BLVD STE 113  
LOS ANGELES, CA 90036  
Contact: ENVIRONMENTAL MANAGER  
Contact address: 5001 WILSHIRE BLVD STE 113  
LOS ANGELES, CA 90036  
Contact country: US  
Contact telephone: 213-965-1790  
Contact email: Not reported  
EPA Region: 09  
Classification: Small Small Quantity Generator  
Description: Handler: generates more than 100 and less than 1000 kg of hazardous

Map ID  
Direction  
Distance  
Elevation

MAP FINDINGS

Site

Database(s)

EDR ID Number  
EPA ID Number

**ORIGINAL 23 MINUTE PHOTO #2 THE (Continued)**

**1000235401**

waste during any calendar month and accumulates less than 6000 kg of hazardous waste at any time; or generates 100 kg or less of hazardous waste during any calendar month, and accumulates more than 1000 kg of hazardous waste at any time

Owner/Operator Summary:

Owner/operator name: NOT REQUIRED  
Owner/operator address: NOT REQUIRED  
NOT REQUIRED, ME 99999  
Owner/operator country: Not reported  
Owner/operator telephone: 415-555-1212  
Owner/operator email: Not reported  
Owner/operator fax: Not reported  
Owner/operator extension: Not reported  
Legal status: Private  
Owner/Operator Type: Operator  
Owner/Op start date: Not reported  
Owner/Op end date: Not reported

Owner/operator name: BRIAN LEE  
Owner/operator address: 5001 WILSHIRE BLVD STE 113  
LOS ANGELES, CA 90036  
Owner/operator country: Not reported  
Owner/operator telephone: 415-555-1212  
Owner/operator email: Not reported  
Owner/operator fax: Not reported  
Owner/operator extension: Not reported  
Legal status: Private  
Owner/Operator Type: Owner  
Owner/Op start date: Not reported  
Owner/Op end date: Not reported

Handler Activities Summary:

U.S. importer of hazardous waste: No  
Mixed waste (haz. and radioactive): No  
Recycler of hazardous waste: No  
Transporter of hazardous waste: No  
Treater, storer or disposer of HW: No  
Underground injection activity: No  
On-site burner exemption: No  
Furnace exemption: No  
Used oil fuel burner: No  
Used oil processor: No  
User oil refiner: No  
Used oil fuel marketer to burner: No  
Used oil Specification marketer: No  
Used oil transfer facility: No  
Used oil transporter: No

Violation Status: No violations found

FINDS:

Registry ID: 110002829841

Environmental Interest/Information System

California Hazardous Waste Tracking System - Datamart (HWTS-DATAMART)

Map ID  
Direction  
Distance  
Elevation

MAP FINDINGS

Site

Database(s)

EDR ID Number  
EPA ID Number

**ORIGINAL 23 MINUTE PHOTO #2 THE (Continued)**

**1000235401**

provides California with information on hazardous waste shipments for generators, transporters, and treatment, storage, and disposal facilities.

RCRAInfo is a national information system that supports the Resource Conservation and Recovery Act (RCRA) program through the tracking of events and activities related to facilities that generate, transport, and treat, store, or dispose of hazardous waste. RCRAInfo allows RCRA program staff to track the notification, permit, compliance, and corrective action activities required under RCRA.

[Click this hyperlink](#) while viewing on your computer to access additional FINDS: detail in the EDR Site Report.

**ECHO:**

Envid: 1000235401  
Registry ID: 110002829841  
DFR URL: <http://echo.epa.gov/detailed-facility-report?fid=110002829841>

**HAZNET:**

Name: ORIGINAL 23 MINUTE PHOTO #2 THE  
Address: 5001 WILSHIRE BLVD STE 113  
City,State,Zip: LOS ANGELES, CA 900360000  
Year: 1995  
GEPaid: CAD982491714  
Contact: IAN S. KIM/OWNER  
Telephone: 3239651790  
Mailing Name: Not reported  
Mailing Address: 5001 WILSHIRE BLVE STE 113  
Mailing City,St,Zip: LOS ANGELES, CA 900366104  
Gen County: Los Angeles  
TSD EPA ID: CAD108040858  
TSD County: Los Angeles  
Tons: 0.7253  
CA Waste Code: 541-Photochemicals/photoprocessing waste  
Method: R01-Recycler  
Facility County: Los Angeles

Name: ORIGINAL 23 MINUTE PHOTO #2 THE  
Address: 5001 WILSHIRE BLVD STE 113  
City,State,Zip: LOS ANGELES, CA 900360000  
Year: 1994  
GEPaid: CAD982491714  
Contact: IAN S. KIM/OWNER  
Telephone: 3239651790  
Mailing Name: Not reported  
Mailing Address: 5001 WILSHIRE BLVE STE 113  
Mailing City,St,Zip: LOS ANGELES, CA 900366104  
Gen County: Los Angeles  
TSD EPA ID: CAD108040858  
TSD County: Los Angeles  
Tons: 1.3255  
CA Waste Code: 541-Photochemicals/photoprocessing waste  
Method: R01-Recycler  
Facility County: Los Angeles

Map ID  
Direction  
Distance  
Elevation

MAP FINDINGS

Site

Database(s)

EDR ID Number  
EPA ID Number

**ORIGINAL 23 MINUTE PHOTO #2 THE (Continued)**

**1000235401**

Name: ORIGINAL 23 MINUTE PHOTO #2 THE  
Address: 5001 WILSHIRE BLVD STE 113  
City,State,Zip: LOS ANGELES, CA 900360000  
Year: 1993  
GEPAID: CAD982491714  
Contact: IAN S. KIM/OWNER  
Telephone: 3239651790  
Mailing Name: Not reported  
Mailing Address: 5001 WILSHIRE BLVE STE 113  
Mailing City,St,Zip: LOS ANGELES, CA 900366104  
Gen County: Los Angeles  
TSD EPA ID: CAD108040858  
TSD County: Los Angeles  
Tons: 0.946  
CA Waste Code: 541-Photochemicals/photoprocessing waste  
Method: R01-Recycler  
Facility County: Los Angeles

Name: ORIGINAL 23 MINUTE PHOTO #2 THE  
Address: 5001 WILSHIRE BLVD STE 113  
City,State,Zip: LOS ANGELES, CA 900360000  
Year: 1993  
GEPAID: CAD982491714  
Contact: IAN S. KIM/OWNER  
Telephone: 3239651790  
Mailing Name: Not reported  
Mailing Address: 5001 WILSHIRE BLVE STE 113  
Mailing City,St,Zip: LOS ANGELES, CA 900366104  
Gen County: Los Angeles  
TSD EPA ID: CAD108040858  
TSD County: Los Angeles  
Tons: 0.2751  
CA Waste Code: 541-Photochemicals/photoprocessing waste  
Method: -  
Facility County: Los Angeles

**C19**  
**SSE**  
**< 1/8**  
**0.059 mi.**  
**313 ft.**

**TED AND HEDY ORDEN**  
**5001 WILSHIRE BLVD**  
**LOS ANGELES, CA 90036**

**HIST UST** **U001561438**  
**N/A**

**Site 6 of 13 in cluster C**

**Relative:**  
**Lower**  
**Actual:**  
**198 ft.**

HIST UST:  
File Number: 000289B7  
URL: <http://geotracker.waterboards.ca.gov/ustpdfs/pdf/000289B7.pdf>  
Region: STATE  
Facility ID: 00000050673  
Facility Type: Other  
Other Type: Not reported  
Contact Name: ROBERT T. FLESH  
Telephone: 2139239876  
Owner Name: TED & HEDY ORDEN  
Owner Address: 10000 LAKEWOOD BLVD.  
Owner City,St,Zip: DOWNEY, CA 90240  
Total Tanks: 0004  
  
Tank Num: 001  
Container Num: 189-1

Map ID  
 Direction  
 Distance  
 Elevation

MAP FINDINGS

Site

Database(s)

EDR ID Number  
 EPA ID Number

**TED AND HEDY ORDEN (Continued)**

**U001561438**

Year Installed: Not reported  
 Tank Capacity: 00009943  
 Tank Used for: WASTE  
 Type of Fuel: 06  
 Container Construction Thickness: .25  
 Leak Detection: None

Tank Num: 002  
 Container Num: 189-2  
 Year Installed: Not reported  
 Tank Capacity: 00009943  
 Tank Used for: WASTE  
 Type of Fuel: 06  
 Container Construction Thickness: .25  
 Leak Detection: None

Tank Num: 003  
 Container Num: 189-3  
 Year Installed: Not reported  
 Tank Capacity: 00009943  
 Tank Used for: WASTE  
 Type of Fuel: 06  
 Container Construction Thickness: .25  
 Leak Detection: None

Tank Num: 004  
 Container Num: 189-4  
 Year Installed: Not reported  
 Tank Capacity: 00000250  
 Tank Used for: WASTE  
 Type of Fuel: WASTE OIL  
 Container Construction Thickness: 12  
 Leak Detection: None

[Click here for Geo Tracker PDF:](#)

**C20**  
**SSE**  
 < 1/8  
 0.059 mi.  
 313 ft.

**GOLDSTEIN SHELDON**  
**5001 WILSHIRE**  
**LOS ANGELES, CA 90036**

**EDR Hist Auto 1020874393**  
**N/A**

**Site 7 of 13 in cluster C**

**Relative:** EDR Hist Auto  
**Lower**

**Actual:**  
**198 ft.**

Year:	Name:	Type:
1969	GOLDSTEIN SHELDON	Gasoline Service Stations
1970	GOLDSTEIN SHELDON	Gasoline Service Stations
1972	KAMEL JAMMAL	Gasoline Service Stations
1973	KAMEL JAMMAL	Gasoline Service Stations
1974	KAMEL JAMMAL	Gasoline Service Stations
1975	KAMEL JAMMAL	Gasoline Service Stations
1976	KAMEL JAMMAL	Gasoline Service Stations
1977	KAMEL JAMMAL	Gasoline Service Stations
1978	KAMEL JAMMAL	Gasoline Service Stations
1979	KAMEL JAMMAL	Gasoline Service Stations
1980	KAMEL JAMMAL	Gasoline Service Stations
1982	KAMEL JAMMAL	Gasoline Service Stations
1985	WILSHIRE GENERATOR	General Automotive Repair Shops

Map ID  
 Direction  
 Distance  
 Elevation

MAP FINDINGS

Site

Database(s)

EDR ID Number  
 EPA ID Number

**GOLDSTEIN SHELDON (Continued)**

**1020874393**

1986	WILSHIRE GENERATOR	General Automotive Repair Shops
1987	WILSHIRE GENERATOR	General Automotive Repair Shops
1988	WILSHIRE GENERATOR	General Automotive Repair Shops

**C21**  
**SSE**  
 < 1/8  
 0.059 mi.  
 313 ft.

**TLC CLEANERS**  
**5001 W WILSHIRE BLVD UN 108**  
**LOS ANGELES, CA 90036**

**HAZMAT** **S123550734**  
 N/A

**Site 8 of 13 in cluster C**

**Relative:** LOS ANGELES HM:  
**Lower** Facility ID: FA0031950  
**Actual:** Last Run Date: 01/01/2019  
**198 ft.** Status: ACTIVE

**B22**  
 South  
 < 1/8  
 0.061 mi.  
 320 ft.

**HIGHLAND EXPRESS CLEANERS CO LTD**  
**5034 W WILSHIRE BLVD**  
**LOS ANGELES, CA 90036**

**CERS HAZ WASTE** **S123499976**  
**HAZMAT** **N/A**  
**CERS**

**Site 3 of 12 in cluster B**

**Relative:** CERS HAZ WASTE:  
**Lower** Site ID: 122591  
**Actual:** CERS ID: 10244764  
**197 ft.** CERS Description: Hazardous Waste Generator

**Violations:**

Site ID: 122591  
 Site Name: HIGHLAND EXPRESS CLEANERS CO LTD  
 Violation Date: 06-25-2015  
 Citation: HSC 6.95 25508.1(f) - California Health and Safety Code, Chapter 6.95, Section(s) 25508.1(f)  
 Violation Description: Failure to electronically update the business plan within 30 days of a substantial change.  
 Violation Notes: Returned to compliance on 07/25/2015.  
 Violation Division: Los Angeles City Fire Department  
 Violation Program: HMRRP  
 Violation Source: CERS

Site ID: 122591  
 Site Name: HIGHLAND EXPRESS CLEANERS CO LTD  
 Violation Date: 05-14-2018  
 Citation: HSC 6.95 25508.2 - California Health and Safety Code, Chapter 6.95, Section(s) 25508.2  
 Violation Description: Failure to annually review and electronically certify that the business plan is complete and accurate on or before the annual due date.  
 Violation Notes: Not reported  
 Violation Division: Los Angeles City Fire Department  
 Violation Program: HMRRP  
 Violation Source: CERS

Site ID: 122591  
 Site Name: HIGHLAND EXPRESS CLEANERS CO LTD  
 Violation Date: 06-25-2015  
 Citation: HSC 6.95 25508(d) - California Health and Safety Code, Chapter 6.95, Section(s) 25508(d)

Map ID  
Direction  
Distance  
Elevation

MAP FINDINGS

Site

Database(s)

EDR ID Number  
EPA ID Number

**HIGHLAND EXPRESS CLEANERS CO LTD (Continued)**

**S123499976**

Violation Description: Failure to complete and/or electronically submit a business plan when storing/handling a hazardous material at or above reportable quantities.  
Violation Notes: Returned to compliance on 07/25/2015.  
Violation Division: Los Angeles City Fire Department  
Violation Program: HMRRP  
Violation Source: CERS

Site ID: 122591  
Site Name: HIGHLAND EXPRESS CLEANERS CO LTD  
Violation Date: 06-25-2015  
Citation: HSC 6.95 25508(a)(1) - California Health and Safety Code, Chapter 6.95, Section(s) 25508(a)(1)

Violation Description: Failure to establish and electronically submit an adequate emergency response plan and procedures for a release or threatened release of a hazardous material.  
Violation Notes: Returned to compliance on 07/25/2015.  
Violation Division: Los Angeles City Fire Department  
Violation Program: HMRRP  
Violation Source: CERS

Site ID: 122591  
Site Name: HIGHLAND EXPRESS CLEANERS CO LTD  
Violation Date: 06-25-2015  
Citation: HSC 6.95 25505(a)(4) - California Health and Safety Code, Chapter 6.95, Section(s) 25505(a)(4)

Violation Description: Failure to provide initial and annual training to all employees in safety procedures in the event of a release or threatened release of a hazardous material or failure to document and maintain training records for a minimum of three years.  
Violation Notes: Returned to compliance on 07/25/2015.  
Violation Division: Los Angeles City Fire Department  
Violation Program: HMRRP  
Violation Source: CERS

Site ID: 122591  
Site Name: HIGHLAND EXPRESS CLEANERS CO LTD  
Violation Date: 05-14-2018  
Citation: HSC 6.95 25508(a)(1) - California Health and Safety Code, Chapter 6.95, Section(s) 25508(a)(1)

Violation Description: Failure to complete and electronically submit a business plan when storing/handling a hazardous material at or above reportable quantities.  
Violation Notes: Not reported  
Violation Division: Los Angeles City Fire Department  
Violation Program: HMRRP  
Violation Source: CERS

Site ID: 122591  
Site Name: HIGHLAND EXPRESS CLEANERS CO LTD  
Violation Date: 05-14-2018  
Citation: HSC 6.95 25508(a)(1) - California Health and Safety Code, Chapter 6.95, Section(s) 25508(a)(1)

Violation Description: Failure to complete and electronically submit hazardous material inventory information for all reportable hazardous materials on site at or above reportable quantities.  
Violation Notes: Not reported



Map ID  
Direction  
Distance  
Elevation

MAP FINDINGS

Site

Database(s)

EDR ID Number  
EPA ID Number

**HIGHLAND EXPRESS CLEANERS CO LTD (Continued)**

**S123499976**

Violation Division: Los Angeles City Fire Department  
Violation Program: HMRRP  
Violation Source: CERS

Site ID: 122591  
Site Name: HIGHLAND EXPRESS CLEANERS CO LTD  
Violation Date: 06-25-2015  
Citation: 19 CCR 6.95 25508(a)(1) - California Code of Regulations, Title 19, Chapter 6.95, Section(s) 25508(a)(1)  
Violation Description: Failure to complete and electronically submit the Business Activities Page and/or Business Owner Operator Identification Page.  
Violation Notes: Returned to compliance on 07/25/2015.  
Violation Division: Los Angeles City Fire Department  
Violation Program: HMRRP  
Violation Source: CERS

Site ID: 122591  
Site Name: HIGHLAND EXPRESS CLEANERS CO LTD  
Violation Date: 09-10-2018  
Citation: 22 CCR 12 66262.40(a) - California Code of Regulations, Title 22, Chapter 12, Section(s) 66262.40(a)  
Violation Description: Failure to keep a copy of each properly signed manifest for at least three years from the date the waste was accepted by the initial transporter. The manifest signed at the time the waste was accepted for transport shall be kept until receiving a signed copy from the designated facility which received the waste.  
Violation Notes: Returned to compliance on 09/26/2018. OBSERVATION: Uniform Hazardous Waste Manifests for waste hydrocarbon were not available at the time of inspection. CORRECTIVE ACTION: Locate a copy of all manifests for waste hydrocarbon and submit copies to the CUPA.  
Violation Division: Los Angeles County Fire Department  
Violation Program: HW  
Violation Source: CERS

Site ID: 122591  
Site Name: HIGHLAND EXPRESS CLEANERS CO LTD  
Violation Date: 05-14-2018  
Citation: HSC 6.95 25505(a)(4) - California Health and Safety Code, Chapter 6.95, Section(s) 25505(a)(4)  
Violation Description: Failure to provide initial and annual training to all employees in safety procedures in the event of a release or threatened release of a hazardous material or failure to document and maintain training records for a minimum of three years.  
Violation Notes: Not reported  
Violation Division: Los Angeles City Fire Department  
Violation Program: HMRRP  
Violation Source: CERS

Site ID: 122591  
Site Name: HIGHLAND EXPRESS CLEANERS CO LTD  
Violation Date: 05-14-2018  
Citation: HSC 6.95 25507 - California Health and Safety Code, Chapter 6.95, Section(s) 25507  
Violation Description: Failure to adequately establish and implement a business plan when storing/handling a hazardous material at or above reportable quantities.  
Violation Notes: Not reported

Map ID  
Direction  
Distance  
Elevation

MAP FINDINGS

Site

Database(s)

EDR ID Number  
EPA ID Number

**HIGHLAND EXPRESS CLEANERS CO LTD (Continued)**

**S123499976**

Violation Division: Los Angeles City Fire Department  
Violation Program: HMRRP  
Violation Source: CERS

Site ID: 122591  
Site Name: HIGHLAND EXPRESS CLEANERS CO LTD  
Violation Date: 05-14-2018  
Citation: HSC 6.95 25508(a)(1) - California Health and Safety Code, Chapter 6.95, Section(s) 25508(a)(1)  
Violation Description: Failure to establish and electronically submit an adequate emergency response plan and procedures for a release or threatened release of a hazardous material.

Violation Notes: Not reported  
Violation Division: Los Angeles City Fire Department  
Violation Program: HMRRP  
Violation Source: CERS

Site ID: 122591  
Site Name: HIGHLAND EXPRESS CLEANERS CO LTD  
Violation Date: 06-25-2015  
Citation: HSC 6.95 25507 - California Health and Safety Code, Chapter 6.95, Section(s) 25507  
Violation Description: Failure to adequately establish and implement a business plan when storing/handling a hazardous material at or above reportable quantities.

Violation Notes: Returned to compliance on 07/25/2015.  
Violation Division: Los Angeles City Fire Department  
Violation Program: HMRRP  
Violation Source: CERS

Site ID: 122591  
Site Name: HIGHLAND EXPRESS CLEANERS CO LTD  
Violation Date: 06-25-2015  
Citation: HSC 6.95 25508(a)(1) - California Health and Safety Code, Chapter 6.95, Section(s) 25508(a)(1)  
Violation Description: Failure to complete and electronically submit hazardous material inventory information for all reportable hazardous materials on site at or above reportable quantities.

Violation Notes: Returned to compliance on 07/25/2015.  
Violation Division: Los Angeles City Fire Department  
Violation Program: HMRRP  
Violation Source: CERS

Site ID: 122591  
Site Name: HIGHLAND EXPRESS CLEANERS CO LTD  
Violation Date: 05-14-2018  
Citation: HSC 6.95 25505(c) - California Health and Safety Code, Chapter 6.95, Section(s) 25505(c)  
Violation Description: Failure to have a business plan readily available to personnel of the business or the unified program facility with responsibilities for emergency response or training.

Violation Notes: Not reported  
Violation Division: Los Angeles City Fire Department  
Violation Program: HMRRP  
Violation Source: CERS

Site ID: 122591

Map ID  
Direction  
Distance  
Elevation

MAP FINDINGS

Site

Database(s)

EDR ID Number  
EPA ID Number

**HIGHLAND EXPRESS CLEANERS CO LTD (Continued)**

**S123499976**

Site Name: HIGHLAND EXPRESS CLEANERS CO LTD  
Violation Date: 06-25-2015  
Citation: HSC 6.95 25508.2 - California Health and Safety Code, Chapter 6.95, Section(s) 25508.2  
Violation Description: Failure to annually review and electronically certify that the business plan is complete, accurate, and up-to-date.  
Violation Notes: Returned to compliance on 07/25/2015.  
Violation Division: Los Angeles City Fire Department  
Violation Program: HMRRP  
Violation Source: CERS

Site ID: 122591  
Site Name: HIGHLAND EXPRESS CLEANERS CO LTD  
Violation Date: 05-14-2018  
Citation: HSC 6.95 25508(a)(1) - California Health and Safety Code, Chapter 6.95, Section(s) 25508(a)(1)  
Violation Description: Failure to establish and electronically submit an adequate training program in safety procedures in the event of a release or threatened release of a hazardous material.  
Violation Notes: Not reported  
Violation Division: Los Angeles City Fire Department  
Violation Program: HMRRP  
Violation Source: CERS

Site ID: 122591  
Site Name: HIGHLAND EXPRESS CLEANERS CO LTD  
Violation Date: 05-14-2018  
Citation: HSC 6.95 25508(a)(1) - California Health and Safety Code, Chapter 6.95, Section(s) 25508(a)(1)  
Violation Description: Failure to complete and electronically submit a site map with all required content.  
Violation Notes: Not reported  
Violation Division: Los Angeles City Fire Department  
Violation Program: HMRRP  
Violation Source: CERS

Site ID: 122591  
Site Name: HIGHLAND EXPRESS CLEANERS CO LTD  
Violation Date: 05-14-2018  
Citation: HSC 6.95 25508.1(a)-(f) - California Health and Safety Code, Chapter 6.95, Section(s) 25508.1(a)-(f)  
Violation Description: Failure to electronically update business plan within 30 days of any one of the following events: A 100 percent or more increase in the quantity of a previously disclosed material. Any handling of a previously undisclosed hazardous materials at or above reportable quantities. A change of business address, business ownership, or business name. A substantial change in the handler's operations that requires modification to any portion of the business plan.  
Violation Notes: Not reported  
Violation Division: Los Angeles City Fire Department  
Violation Program: HMRRP  
Violation Source: CERS

Site ID: 122591  
Site Name: HIGHLAND EXPRESS CLEANERS CO LTD  
Violation Date: 06-25-2015  
Citation: HSC 6.95 25508(a)(1) - California Health and Safety Code, Chapter

Map ID  
Direction  
Distance  
Elevation

MAP FINDINGS

Site

Database(s)

EDR ID Number  
EPA ID Number

**HIGHLAND EXPRESS CLEANERS CO LTD (Continued)**

**S123499976**

Violation Description: 6.95, Section(s) 25508(a)(1)  
Failure to complete and electronically submit a site map with all required content.

Violation Notes: Returned to compliance on 07/25/2015.

Violation Division: Los Angeles City Fire Department

Violation Program: HMRRP

Violation Source: CERS

Site ID: 122591

Site Name: HIGHLAND EXPRESS CLEANERS CO LTD

Violation Date: 05-14-2018

Citation: HSC 6.95 25508(a)(1) - California Health and Safety Code, Chapter 6.95, Section(s) 25508(a)(1)

Violation Description: Failure to complete and electronically submit the Business Activities Page and/or Business Owner Operator Identification Page.

Violation Notes: Not reported

Violation Division: Los Angeles City Fire Department

Violation Program: HMRRP

Violation Source: CERS

Site ID: 122591

Site Name: HIGHLAND EXPRESS CLEANERS CO LTD

Violation Date: 06-25-2015

Citation: HSC 6.95 25508(a)(1) - California Health and Safety Code, Chapter 6.95, Section(s) 25508(a)(1)

Violation Description: Failure to establish and electronically submit an adequate training program in safety procedures in the event of a release or threatened release of a hazardous material.

Violation Notes: Returned to compliance on 07/25/2015.

Violation Division: Los Angeles City Fire Department

Violation Program: HMRRP

Violation Source: CERS

Evaluation:

Eval General Type: Compliance Evaluation Inspection

Eval Date: 05-14-2018

Violations Found: Yes

Eval Type: Routine done by local agency

Eval Notes: No CERS submittal for 2018. However, 2017 CERS submittal appears complete. Please log into your CERS account and complete your 2018 submittal. Provided a copy of the report as well as a CERS training class flyer and a list of consultants.

Eval Division: Los Angeles City Fire Department

Eval Program: HMRRP

Eval Source: CERS

Eval General Type: Compliance Evaluation Inspection

Eval Date: 10-29-2015

Violations Found: No

Eval Type: Routine done by local agency

Eval Notes: T Rojhani

Eval Division: Los Angeles County Fire Department

Eval Program: HW

Eval Source: CERS

Eval General Type: Compliance Evaluation Inspection

Eval Date: 09-10-2018

Map ID  
Direction  
Distance  
Elevation

MAP FINDINGS

Site

Database(s)

EDR ID Number  
EPA ID Number

**HIGHLAND EXPRESS CLEANERS CO LTD (Continued)**

**S123499976**

Violations Found: Yes  
Eval Type: Routine done by local agency  
Eval Notes: Touraj Rojhani, Owner  
Eval Division: Los Angeles County Fire Department  
Eval Program: HW  
Eval Source: CERS

Eval General Type: Other/Unknown  
Eval Date: 09-26-2018  
Violations Found: No  
Eval Type: Other, not routine, done by local agency  
Eval Notes: Not reported  
Eval Division: Los Angeles County Fire Department  
Eval Program: HW  
Eval Source: CERS

Eval General Type: Compliance Evaluation Inspection  
Eval Date: 06-25-2015  
Violations Found: Yes  
Eval Type: Routine done by local agency  
Eval Notes: consent from Touraj Rojhani  
Eval Division: Los Angeles City Fire Department  
Eval Program: HMRRP  
Eval Source: CERS

Eval General Type: Other/Unknown  
Eval Date: 05-26-2017  
Violations Found: No  
Eval Type: Other, not routine, done by local agency  
Eval Notes: NOV follow up with Highland Cleaners.  
Eval Division: Los Angeles City Fire Department  
Eval Program: HMRRP  
Eval Source: CERS

Eval General Type: Other/Unknown  
Eval Date: 06-25-2018  
Violations Found: No  
Eval Type: Other, not routine, done by local agency  
Eval Notes: Chemical volume for this facility is below threshold reportable requirement. This facility will be taken off of the hazmat program.  
Eval Division: Los Angeles City Fire Department  
Eval Program: HMRRP  
Eval Source: CERS

Eval General Type: Other/Unknown  
Eval Date: 06-13-2017  
Violations Found: No  
Eval Type: Other, not routine, done by local agency  
Eval Notes: On going mass mailing CERS NOV follow up  
Eval Division: Los Angeles City Fire Department  
Eval Program: HMRRP  
Eval Source: CERS

Affiliation:  
Affiliation Type Desc: Environmental Contact  
Entity Name: Touraj Rojhani  
Entity Title: Not reported

Map ID  
Direction  
Distance  
Elevation

MAP FINDINGS

Site

Database(s)

EDR ID Number  
EPA ID Number

**HIGHLAND EXPRESS CLEANERS CO LTD (Continued)**

**S123499976**

Affiliation Address: 5034 W WILSHIRE BLVD  
Affiliation City: LOS ANGELES  
Affiliation State: CA  
Affiliation Country: Not reported  
Affiliation Zip: 90036  
Affiliation Phone: Not reported

Affiliation Type Desc: Operator  
Entity Name: Touraj Rohhani'  
Entity Title: Not reported  
Affiliation Address: Not reported  
Affiliation City: Not reported  
Affiliation State: Not reported  
Affiliation Country: Not reported  
Affiliation Zip: Not reported  
Affiliation Phone: (323) 938-2884

Affiliation Type Desc: Parent Corporation  
Entity Name: HIGHLAND EXPRESS CLEANERS CO LTD  
Entity Title: Not reported  
Affiliation Address: Not reported  
Affiliation City: Not reported  
Affiliation State: Not reported  
Affiliation Country: Not reported  
Affiliation Zip: Not reported  
Affiliation Phone: Not reported

Affiliation Type Desc: CUPA District  
Entity Name: Los Angeles City Fire Department  
Entity Title: Not reported  
Affiliation Address: 200 North Main Street, Room 1780  
Affiliation City: Los Angeles  
Affiliation State: CA  
Affiliation Country: Not reported  
Affiliation Zip: 90012  
Affiliation Phone: (213) 978-3680

Affiliation Type Desc: Facility Mailing Address  
Entity Name: Mailing Address  
Entity Title: Not reported  
Affiliation Address: 5034 W WILSHIRE  
Affiliation City: LOS ANGELES  
Affiliation State: CA  
Affiliation Country: Not reported  
Affiliation Zip: 90036  
Affiliation Phone: Not reported

Affiliation Type Desc: Legal Owner  
Entity Name: SHAAYA, MOUSSA  
Entity Title: Not reported  
Affiliation Address: 5034 Wilshire Blvd.  
Affiliation City: Los Angeles  
Affiliation State: CA  
Affiliation Country: United States  
Affiliation Zip: 90036  
Affiliation Phone: (310) 274-0000

Map ID  
Direction  
Distance  
Elevation

MAP FINDINGS

Site

Database(s)

EDR ID Number  
EPA ID Number

**HIGHLAND EXPRESS CLEANERS CO LTD (Continued)**

**S123499976**

**LOS ANGELES HM:**

Facility ID: FA0012044  
Last Run Date: 01/01/2019  
Status: ACTIVE

**CERS TANKS:**

Site ID: 122591  
CERS ID: 10244764  
Site Name: HIGHLAND EXPRESS CLEANERS CO LTD  
CERS Description: Chemical Storage Facilities

**Violations:**

Site ID: 122591  
Site Name: HIGHLAND EXPRESS CLEANERS CO LTD  
Violation Date: 06-25-2015  
Citation: HSC 6.95 25508.1(f) - California Health and Safety Code, Chapter 6.95, Section(s) 25508.1(f)  
Violation Description: Failure to electronically update the business plan within 30 days of a substantial change.  
Violation Notes: Returned to compliance on 07/25/2015.  
Violation Division: Los Angeles City Fire Department  
Violation Program: HMRRP  
Violation Source: CERS

Site ID: 122591  
Site Name: HIGHLAND EXPRESS CLEANERS CO LTD  
Violation Date: 05-14-2018  
Citation: HSC 6.95 25508.2 - California Health and Safety Code, Chapter 6.95, Section(s) 25508.2  
Violation Description: Failure to annually review and electronically certify that the business plan is complete and accurate on or before the annual due date.  
Violation Notes: Not reported  
Violation Division: Los Angeles City Fire Department  
Violation Program: HMRRP  
Violation Source: CERS

Site ID: 122591  
Site Name: HIGHLAND EXPRESS CLEANERS CO LTD  
Violation Date: 06-25-2015  
Citation: HSC 6.95 25508(d) - California Health and Safety Code, Chapter 6.95, Section(s) 25508(d)  
Violation Description: Failure to complete and/or electronically submit a business plan when storing/handling a hazardous material at or above reportable quantities.  
Violation Notes: Returned to compliance on 07/25/2015.  
Violation Division: Los Angeles City Fire Department  
Violation Program: HMRRP  
Violation Source: CERS

Site ID: 122591  
Site Name: HIGHLAND EXPRESS CLEANERS CO LTD  
Violation Date: 06-25-2015  
Citation: HSC 6.95 25508(a)(1) - California Health and Safety Code, Chapter 6.95, Section(s) 25508(a)(1)  
Violation Description: Failure to establish and electronically submit an adequate emergency response plan and procedures for a release or threatened release of a

Map ID  
Direction  
Distance  
Elevation

MAP FINDINGS

Site

Database(s)

EDR ID Number  
EPA ID Number

**HIGHLAND EXPRESS CLEANERS CO LTD (Continued)**

**S123499976**

Violation Notes: hazardous material.  
Returned to compliance on 07/25/2015.  
Violation Division: Los Angeles City Fire Department  
Violation Program: HMRRP  
Violation Source: CERS

Site ID: 122591  
Site Name: HIGHLAND EXPRESS CLEANERS CO LTD  
Violation Date: 06-25-2015  
Citation: HSC 6.95 25505(a)(4) - California Health and Safety Code, Chapter 6.95, Section(s) 25505(a)(4)  
Violation Description: Failure to provide initial and annual training to all employees in safety procedures in the event of a release or threatened release of a hazardous material or failure to document and maintain training records for a minimum of three years.

Violation Notes: Returned to compliance on 07/25/2015.  
Violation Division: Los Angeles City Fire Department  
Violation Program: HMRRP  
Violation Source: CERS

Site ID: 122591  
Site Name: HIGHLAND EXPRESS CLEANERS CO LTD  
Violation Date: 05-14-2018  
Citation: HSC 6.95 25508(a)(1) - California Health and Safety Code, Chapter 6.95, Section(s) 25508(a)(1)  
Violation Description: Failure to complete and electronically submit a business plan when storing/handling a hazardous material at or above reportable quantities.

Violation Notes: Not reported  
Violation Division: Los Angeles City Fire Department  
Violation Program: HMRRP  
Violation Source: CERS

Site ID: 122591  
Site Name: HIGHLAND EXPRESS CLEANERS CO LTD  
Violation Date: 05-14-2018  
Citation: HSC 6.95 25508(a)(1) - California Health and Safety Code, Chapter 6.95, Section(s) 25508(a)(1)  
Violation Description: Failure to complete and electronically submit hazardous material inventory information for all reportable hazardous materials on site at or above reportable quantities.

Violation Notes: Not reported  
Violation Division: Los Angeles City Fire Department  
Violation Program: HMRRP  
Violation Source: CERS

Site ID: 122591  
Site Name: HIGHLAND EXPRESS CLEANERS CO LTD  
Violation Date: 06-25-2015  
Citation: 19 CCR 6.95 25508(a)(1) - California Code of Regulations, Title 19, Chapter 6.95, Section(s) 25508(a)(1)  
Violation Description: Failure to complete and electronically submit the Business Activities Page and/or Business Owner Operator Identification Page.

Violation Notes: Returned to compliance on 07/25/2015.  
Violation Division: Los Angeles City Fire Department  
Violation Program: HMRRP  
Violation Source: CERS



Map ID  
Direction  
Distance  
Elevation

MAP FINDINGS

Site

Database(s)

EDR ID Number  
EPA ID Number

**HIGHLAND EXPRESS CLEANERS CO LTD (Continued)**

**S123499976**

Site ID: 122591  
Site Name: HIGHLAND EXPRESS CLEANERS CO LTD  
Violation Date: 09-10-2018  
Citation: 22 CCR 12 66262.40(a) - California Code of Regulations, Title 22, Chapter 12, Section(s) 66262.40(a)  
Violation Description: Failure to keep a copy of each properly signed manifest for at least three years from the date the waste was accepted by the initial transporter. The manifest signed at the time the waste was accepted for transport shall be kept until receiving a signed copy from the designated facility which received the waste.  
Violation Notes: Returned to compliance on 09/26/2018. OBSERVATION: Uniform Hazardous Waste Manifests for waste hydrocarbon were not available at the time of inspection. CORRECTIVE ACTION: Locate a copy of all manifests for waste hydrocarbon and submit copies to the CUPA.  
Violation Division: Los Angeles County Fire Department  
Violation Program: HW  
Violation Source: CERS

Site ID: 122591  
Site Name: HIGHLAND EXPRESS CLEANERS CO LTD  
Violation Date: 05-14-2018  
Citation: HSC 6.95 25505(a)(4) - California Health and Safety Code, Chapter 6.95, Section(s) 25505(a)(4)  
Violation Description: Failure to provide initial and annual training to all employees in safety procedures in the event of a release or threatened release of a hazardous material or failure to document and maintain training records for a minimum of three years.  
Violation Notes: Not reported  
Violation Division: Los Angeles City Fire Department  
Violation Program: HMRRP  
Violation Source: CERS

Site ID: 122591  
Site Name: HIGHLAND EXPRESS CLEANERS CO LTD  
Violation Date: 05-14-2018  
Citation: HSC 6.95 25507 - California Health and Safety Code, Chapter 6.95, Section(s) 25507  
Violation Description: Failure to adequately establish and implement a business plan when storing/handling a hazardous material at or above reportable quantities.  
Violation Notes: Not reported  
Violation Division: Los Angeles City Fire Department  
Violation Program: HMRRP  
Violation Source: CERS

Site ID: 122591  
Site Name: HIGHLAND EXPRESS CLEANERS CO LTD  
Violation Date: 05-14-2018  
Citation: HSC 6.95 25508(a)(1) - California Health and Safety Code, Chapter 6.95, Section(s) 25508(a)(1)  
Violation Description: Failure to establish and electronically submit an adequate emergency response plan and procedures for a release or threatened release of a hazardous material.  
Violation Notes: Not reported  
Violation Division: Los Angeles City Fire Department  
Violation Program: HMRRP  
Violation Source: CERS

Map ID  
Direction  
Distance  
Elevation

MAP FINDINGS

Site

Database(s)

EDR ID Number  
EPA ID Number

**HIGHLAND EXPRESS CLEANERS CO LTD (Continued)**

**S123499976**

Site ID: 122591  
Site Name: HIGHLAND EXPRESS CLEANERS CO LTD  
Violation Date: 06-25-2015  
Citation: HSC 6.95 25507 - California Health and Safety Code, Chapter 6.95, Section(s) 25507  
Violation Description: Failure to adequately establish and implement a business plan when storing/handling a hazardous material at or above reportable quantities.  
Violation Notes: Returned to compliance on 07/25/2015.  
Violation Division: Los Angeles City Fire Department  
Violation Program: HMRRP  
Violation Source: CERS

Site ID: 122591  
Site Name: HIGHLAND EXPRESS CLEANERS CO LTD  
Violation Date: 06-25-2015  
Citation: HSC 6.95 25508(a)(1) - California Health and Safety Code, Chapter 6.95, Section(s) 25508(a)(1)  
Violation Description: Failure to complete and electronically submit hazardous material inventory information for all reportable hazardous materials on site at or above reportable quantities.  
Violation Notes: Returned to compliance on 07/25/2015.  
Violation Division: Los Angeles City Fire Department  
Violation Program: HMRRP  
Violation Source: CERS

Site ID: 122591  
Site Name: HIGHLAND EXPRESS CLEANERS CO LTD  
Violation Date: 05-14-2018  
Citation: HSC 6.95 25505(c) - California Health and Safety Code, Chapter 6.95, Section(s) 25505(c)  
Violation Description: Failure to have a business plan readily available to personnel of the business or the unified program facility with responsibilities for emergency response or training.  
Violation Notes: Not reported  
Violation Division: Los Angeles City Fire Department  
Violation Program: HMRRP  
Violation Source: CERS

Site ID: 122591  
Site Name: HIGHLAND EXPRESS CLEANERS CO LTD  
Violation Date: 06-25-2015  
Citation: HSC 6.95 25508.2 - California Health and Safety Code, Chapter 6.95, Section(s) 25508.2  
Violation Description: Failure to annually review and electronically certify that the business plan is complete, accurate, and up-to-date.  
Violation Notes: Returned to compliance on 07/25/2015.  
Violation Division: Los Angeles City Fire Department  
Violation Program: HMRRP  
Violation Source: CERS

Site ID: 122591  
Site Name: HIGHLAND EXPRESS CLEANERS CO LTD  
Violation Date: 05-14-2018  
Citation: HSC 6.95 25508(a)(1) - California Health and Safety Code, Chapter 6.95, Section(s) 25508(a)(1)  
Violation Description: Failure to establish and electronically submit an adequate training

Map ID  
Direction  
Distance  
Elevation

MAP FINDINGS

Site

Database(s)

EDR ID Number  
EPA ID Number

**HIGHLAND EXPRESS CLEANERS CO LTD (Continued)**

**S123499976**

Violation Notes: program in safety procedures in the event of a release or threatened release of a hazardous material.  
Violation Division: Not reported  
Violation Program: Los Angeles City Fire Department  
Violation Source: HMRRP  
CERS

Site ID: 122591  
Site Name: HIGHLAND EXPRESS CLEANERS CO LTD  
Violation Date: 05-14-2018  
Citation: HSC 6.95 25508(a)(1) - California Health and Safety Code, Chapter 6.95, Section(s) 25508(a)(1)  
Violation Description: Failure to complete and electronically submit a site map with all required content.

Violation Notes: Not reported  
Violation Division: Los Angeles City Fire Department  
Violation Program: HMRRP  
Violation Source: CERS

Site ID: 122591  
Site Name: HIGHLAND EXPRESS CLEANERS CO LTD  
Violation Date: 05-14-2018  
Citation: HSC 6.95 25508.1(a)-(f) - California Health and Safety Code, Chapter 6.95, Section(s) 25508.1(a)-(f)  
Violation Description: Failure to electronically update business plan within 30 days of any one of the following events: A 100 percent or more increase in the quantity of a previously disclosed material. Any handling of a previously undisclosed hazardous materials at or above reportable quantities. A change of business address, business ownership, or business name. A substantial change in the handler's operations that requires modification to any portion of the business plan.

Violation Notes: Not reported  
Violation Division: Los Angeles City Fire Department  
Violation Program: HMRRP  
Violation Source: CERS

Site ID: 122591  
Site Name: HIGHLAND EXPRESS CLEANERS CO LTD  
Violation Date: 06-25-2015  
Citation: HSC 6.95 25508(a)(1) - California Health and Safety Code, Chapter 6.95, Section(s) 25508(a)(1)  
Violation Description: Failure to complete and electronically submit a site map with all required content.

Violation Notes: Returned to compliance on 07/25/2015.  
Violation Division: Los Angeles City Fire Department  
Violation Program: HMRRP  
Violation Source: CERS

Site ID: 122591  
Site Name: HIGHLAND EXPRESS CLEANERS CO LTD  
Violation Date: 05-14-2018  
Citation: HSC 6.95 25508(a)(1) - California Health and Safety Code, Chapter 6.95, Section(s) 25508(a)(1)  
Violation Description: Failure to complete and electronically submit the Business Activities Page and/or Business Owner Operator Identification Page.

Violation Notes: Not reported  
Violation Division: Los Angeles City Fire Department

Map ID  
Direction  
Distance  
Elevation

MAP FINDINGS

Site

Database(s)

EDR ID Number  
EPA ID Number

**HIGHLAND EXPRESS CLEANERS CO LTD (Continued)**

**S123499976**

Violation Program: HMRRP  
Violation Source: CERS

Site ID: 122591  
Site Name: HIGHLAND EXPRESS CLEANERS CO LTD  
Violation Date: 06-25-2015  
Citation: HSC 6.95 25508(a)(1) - California Health and Safety Code, Chapter 6.95, Section(s) 25508(a)(1)

Violation Description: Failure to establish and electronically submit an adequate training program in safety procedures in the event of a release or threatened release of a hazardous material.

Violation Notes: Returned to compliance on 07/25/2015.  
Violation Division: Los Angeles City Fire Department  
Violation Program: HMRRP  
Violation Source: CERS

Evaluation:  
Eval General Type: Compliance Evaluation Inspection  
Eval Date: 05-14-2018  
Violations Found: Yes  
Eval Type: Routine done by local agency  
Eval Notes: No CERS submittal for 2018. However, 2017 CERS submittal appears complete. Please log into your CERS account and complete your 2018 submittal. Provided a copy of the report as well as a CERS training class flyer and a list of consultants.

Eval Division: Los Angeles City Fire Department  
Eval Program: HMRRP  
Eval Source: CERS

Eval General Type: Compliance Evaluation Inspection  
Eval Date: 10-29-2015  
Violations Found: No  
Eval Type: Routine done by local agency  
Eval Notes: T Rojhani  
Eval Division: Los Angeles County Fire Department  
Eval Program: HW  
Eval Source: CERS

Eval General Type: Compliance Evaluation Inspection  
Eval Date: 09-10-2018  
Violations Found: Yes  
Eval Type: Routine done by local agency  
Eval Notes: Touraj Rojhani, Owner  
Eval Division: Los Angeles County Fire Department  
Eval Program: HW  
Eval Source: CERS

Eval General Type: Other/Unknown  
Eval Date: 09-26-2018  
Violations Found: No  
Eval Type: Other, not routine, done by local agency  
Eval Notes: Not reported  
Eval Division: Los Angeles County Fire Department  
Eval Program: HW  
Eval Source: CERS

Eval General Type: Compliance Evaluation Inspection

Map ID  
Direction  
Distance  
Elevation

MAP FINDINGS

Site

Database(s)

EDR ID Number  
EPA ID Number

**HIGHLAND EXPRESS CLEANERS CO LTD (Continued)**

**S123499976**

Eval Date: 06-25-2015  
Violations Found: Yes  
Eval Type: Routine done by local agency  
Eval Notes: consent from Touraj Rojhani  
Eval Division: Los Angeles City Fire Department  
Eval Program: HMRRP  
Eval Source: CERS

Eval General Type: Other/Unknown  
Eval Date: 05-26-2017  
Violations Found: No  
Eval Type: Other, not routine, done by local agency  
Eval Notes: NOV follow up with Highland Cleaners.  
Eval Division: Los Angeles City Fire Department  
Eval Program: HMRRP  
Eval Source: CERS

Eval General Type: Other/Unknown  
Eval Date: 06-25-2018  
Violations Found: No  
Eval Type: Other, not routine, done by local agency  
Eval Notes: Chemical volume for this facility is below threshold reportable requirement. This facility will be taken off of the hazmat program.  
Eval Division: Los Angeles City Fire Department  
Eval Program: HMRRP  
Eval Source: CERS

Eval General Type: Other/Unknown  
Eval Date: 06-13-2017  
Violations Found: No  
Eval Type: Other, not routine, done by local agency  
Eval Notes: On going mass mailing CERS NOV follow up  
Eval Division: Los Angeles City Fire Department  
Eval Program: HMRRP  
Eval Source: CERS

Affiliation:  
Affiliation Type Desc: Environmental Contact  
Entity Name: Touraj Rojhani  
Entity Title: Not reported  
Affiliation Address: 5034 W WILSHIRE BLVD  
Affiliation City: LOS ANGELES  
Affiliation State: CA  
Affiliation Country: Not reported  
Affiliation Zip: 90036  
Affiliation Phone: Not reported

Affiliation Type Desc: Operator  
Entity Name: Touraj Rojhani  
Entity Title: Not reported  
Affiliation Address: Not reported  
Affiliation City: Not reported  
Affiliation State: Not reported  
Affiliation Country: Not reported  
Affiliation Zip: Not reported  
Affiliation Phone: (323) 938-2884

Map ID  
 Direction  
 Distance  
 Elevation

MAP FINDINGS

Site

Database(s)

EDR ID Number  
 EPA ID Number

**HIGHLAND EXPRESS CLEANERS CO LTD (Continued)**

**S123499976**

Affiliation Type Desc: Parent Corporation  
 Entity Name: HIGHLAND EXPRESS CLEANERS CO LTD  
 Entity Title: Not reported  
 Affiliation Address: Not reported  
 Affiliation City: Not reported  
 Affiliation State: Not reported  
 Affiliation Country: Not reported  
 Affiliation Zip: Not reported  
 Affiliation Phone: Not reported

Affiliation Type Desc: CUPA District  
 Entity Name: Los Angeles City Fire Department  
 Entity Title: Not reported  
 Affiliation Address: 200 North Main Street, Room 1780  
 Affiliation City: Los Angeles  
 Affiliation State: CA  
 Affiliation Country: Not reported  
 Affiliation Zip: 90012  
 Affiliation Phone: (213) 978-3680

Affiliation Type Desc: Facility Mailing Address  
 Entity Name: Mailing Address  
 Entity Title: Not reported  
 Affiliation Address: 5034 W WILSHIRE  
 Affiliation City: LOS ANGELES  
 Affiliation State: CA  
 Affiliation Country: Not reported  
 Affiliation Zip: 90036  
 Affiliation Phone: Not reported

Affiliation Type Desc: Legal Owner  
 Entity Name: SHAYYA, MOUSSA  
 Entity Title: Not reported  
 Affiliation Address: 5034 Wilshire Blvd.  
 Affiliation City: Los Angeles  
 Affiliation State: CA  
 Affiliation Country: United States  
 Affiliation Zip: 90036  
 Affiliation Phone: (310) 274-0000

**B23**  
**South**  
**< 1/8**  
**0.061 mi.**  
**320 ft.**

**HIGHLAND EXPRESS CLEANERS**  
**5034 WILSHIRE BLVD**  
**LOS ANGELES, CA 90036**  
**Site 4 of 12 in cluster B**

**DRYCLEANERS** **S113002854**  
**N/A**

**Relative:**  
**Lower**  
**Actual:**  
**197 ft.**

DRYCLEAN SOUTH COAST:  
 Facility ID: 8251  
 Application Number: C38595  
 Permit Number: M22212  
 Status: O  
 Representative Name: Not reported  
 Representative Telephone: Not reported  
 Permit Status: INACTIVE  
 BCAT Number: 000234  
 BCAT Description: DRY CLEANING EQUIP PERCHLOROETHYLENE  
 CCAT Number: Not reported

Map ID  
Direction  
Distance  
Elevation

MAP FINDINGS

Site

Database(s)

EDR ID Number  
EPA ID Number

**HIGHLAND EXPRESS CLEANERS (Continued)**

**S113002854**

CCAT Description:	Not reported
UTM East:	0
UTM North:	0
Facility ID:	38193
Application Number:	472703
Permit Number:	F95406
Status:	A
Representative Name:	TONY ROJHANI
Representative Telephone:	323 9382884
Permit Status:	ACTIVE
BCAT Number:	000233
BCAT Description:	DRY CLEANING EQUIP PETROLEUM SOLVENT
CCAT Number:	04
CCAT Description:	VAPOR RECOVERY UNIT COMPRESS & CONDENSE
UTM East:	376.39898682
UTM North:	3769.6499023
Facility ID:	38193
Application Number:	104975
Permit Number:	M32278
Status:	A
Representative Name:	TONY ROJHANI
Representative Telephone:	323 9382884
Permit Status:	INACTIVE
BCAT Number:	000234
BCAT Description:	DRY CLEANING EQUIP PERCHLOROETHYLENE
CCAT Number:	04
CCAT Description:	VAPOR RECOVERY UNIT COMPRESS & CONDENSE
UTM East:	376.39898682
UTM North:	3769.6499023
Facility ID:	38193
Application Number:	316687
Permit Number:	F9230
Status:	A
Representative Name:	TONY ROJHANI
Representative Telephone:	323 9382884
Permit Status:	INACTIVE
BCAT Number:	000601
BCAT Description:	DRY CLEANING, DRY-TO-DRY NON-VENT, PERC
CCAT Number:	04
CCAT Description:	VAPOR RECOVERY UNIT COMPRESS & CONDENSE
UTM East:	376.39898682
UTM North:	3769.6499023
Facility ID:	38193
Application Number:	368268
Permit Number:	F29559
Status:	A
Representative Name:	TONY ROJHANI
Representative Telephone:	323 9382884
Permit Status:	INACTIVE
BCAT Number:	000603
BCAT Description:	DRY CLEANING, DRY-TO-DRY NV, W/ SIC, PERC
CCAT Number:	04
CCAT Description:	VAPOR RECOVERY UNIT COMPRESS & CONDENSE

Map ID  
 Direction  
 Distance  
 Elevation

MAP FINDINGS

Site

Database(s)

EDR ID Number  
 EPA ID Number

**HIGHLAND EXPRESS CLEANERS (Continued)**

**S113002854**

UTM East: 376.39898682  
 UTM North: 3769.6499023

**B24**  
**South**  
 < 1/8  
 0.061 mi.  
 320 ft.

**HIGHLAND EXPRESS CLEANERS**  
**5034 WILSHIRE**  
**LOS ANGELES, CA 90036**

**CPS-SLIC** **S103967778**  
**EMI** **N/A**  
**CERS**

**Site 5 of 12 in cluster B**

**Relative:**  
**Lower**

CPS-SLIC:  
 Site Name: HIGHLAND EXPRESS CLEANERS  
 Region: STATE  
**Facility Status: Completed - Case Closed**  
 Status Date: 08/16/2013  
 Global Id: SLT410412836  
 Lead Agency: LOS ANGELES RWQCB (REGION 4)  
 Lead Agency Case Number: Not reported  
 Latitude: 34.061802  
 Longitude: -118.339131  
 Case Type: Cleanup Program Site  
 Case Worker: COR  
 Local Agency: Not reported  
 RB Case Number: 1041  
 File Location: Regional Board  
 Potential Media Affected: Soil, Soil Vapor  
 Potential Contaminants of Concern: Tetrachloroethylene (PCE)  
 Site History:

**Actual:**  
**197 ft.**

The property is located on the southeastern corner of Citrus Avenue and Wilshire Boulevard in Los Angeles. The property was previously used as a gas station (Phillips Petroleum Company) from 1934 to 1979. The subject property is currently comprised of a two-story commercial building, which houses several different businesses including the dry cleaning store (5028 -5044 Wilshire Boulevard), and two one-story buildings, consisting of a Starbucks Coffee store (5020 Wilshire Boulevard) and a flower shop (5032 Wilshire Boulevard). In addition, based on the records obtained from the City of Los Angeles Building & Safety Department, the adjacent property at 5000 Wilshire Boulevard (7-11 Store) was a gas station (Union Oil Company) from 1941 to 1961.

Click here to access the California GeoTracker records for this facility:

**SLIC REG 4:**

Region: 4  
 Facility Status: Site Assessment  
 SLIC: 1041  
 Substance: PCE  
 Staff: CO

**EMI:**

Year: 1987  
 County Code: 19  
 Air Basin: SC  
 Facility ID: 38193  
 Air District Name: SC  
 SIC Code: 7216  
 Air District Name: SOUTH COAST AQMD  
 Community Health Air Pollution Info System: Not reported  
 Consolidated Emission Reporting Rule: Not reported



Map ID  
 Direction  
 Distance  
 Elevation

MAP FINDINGS

Site

Database(s)

EDR ID Number  
 EPA ID Number

**HIGHLAND EXPRESS CLEANERS (Continued)**

**S103967778**

Total Organic Hydrocarbon Gases Tons/Yr: 0  
 Reactive Organic Gases Tons/Yr: 0  
 Carbon Monoxide Emissions Tons/Yr: 0  
 NOX - Oxides of Nitrogen Tons/Yr: 0  
 SOX - Oxides of Sulphur Tons/Yr: 0  
 Particulate Matter Tons/Yr: 0  
 Part. Matter 10 Micrometers and Smlr Tons/Yr:0

Year: 1990  
 County Code: 19  
 Air Basin: SC  
 Facility ID: 38193  
 Air District Name: SC  
 SIC Code: 7216  
 Air District Name: SOUTH COAST AQMD  
 Community Health Air Pollution Info System: Not reported  
 Consolidated Emission Reporting Rule: Not reported  
 Total Organic Hydrocarbon Gases Tons/Yr: 5  
 Reactive Organic Gases Tons/Yr: 0  
 Carbon Monoxide Emissions Tons/Yr: 0  
 NOX - Oxides of Nitrogen Tons/Yr: 0  
 SOX - Oxides of Sulphur Tons/Yr: 0  
 Particulate Matter Tons/Yr: 0  
 Part. Matter 10 Micrometers and Smlr Tons/Yr:0

**CERS TANKS:**

Site ID: 209471  
 CERS ID: SLT410412836  
 Site Name: HIGHLAND EXPRESS CLEANERS  
 CERS Description: Cleanup Program Site

**Affiliation:**

Affiliation Type Desc: Regional Board Caseworker  
 Entity Name: CARLOS ORTEZ - LOS ANGELES RWQCB (REGION 4)  
 Entity Title: Not reported  
 Affiliation Address: 320 W. 4TH ST., SUITE 200  
 Affiliation City: LOS ANGELES  
 Affiliation State: CA  
 Affiliation Country: Not reported  
 Affiliation Zip: Not reported  
 Affiliation Phone: Not reported

**B25**  
**South**  
**< 1/8**  
**0.061 mi.**  
**320 ft.**

**HIGHLAND EXPRESS CLEANERS**  
**5034 WILSHIRE BLVD**  
**LOS ANGELES, CA 90036**

**EDR Hist Cleaner 1018876827**  
**N/A**

**Site 6 of 12 in cluster B**

**Relative:** EDR Hist Cleaner  
**Lower**

**Actual:**  
**197 ft.**

Year:	Name:	Type:
1986	HIGHLAND EXPRESS CLEANERS	Garment Pressing And Cleaners' Agents
1987	HIGHLAND EXPRESS CLEANERS	Garment Pressing And Cleaners' Agents
1988	HIGHLAND EXPRESS CLEANERS	Garment Pressing And Cleaners' Agents
1989	HIGHLAND EXPRESS CLEANERS	Garment Pressing And Cleaners' Agents
1990	HIGHLAND EXPRESS CLEANERS	Garment Pressing And Cleaners' Agents
1991	HIGHLAND EXPRESS CLEANERS	Garment Pressing And Cleaners' Agents

Map ID  
Direction  
Distance  
Elevation

MAP FINDINGS

Site

Database(s)

EDR ID Number  
EPA ID Number

**HIGHLAND EXPRESS CLEANERS (Continued)**

**1018876827**

1992	HIGHLAND EXPRESS CLEANERS	Garment Pressing And Cleaners' Agents
1993	HIGHLAND EXPRESS CLEANERS	Garment Pressing And Cleaners' Agents
1994	HIGHLAND EXPRESS CLEANERS	Garment Pressing And Cleaners' Agents
1995	HIGHLAND EXPRESS CLEANERS	Garment Pressing And Cleaners' Agents
1996	HIGHLAND EXPRESS CLEANERS	Garment Pressing And Cleaners' Agents
1997	HIGHLAND EXPRESS CLEANERS	Garment Pressing And Cleaners' Agents
1998	HIGHLAND EXPRESS CLEANERS	Garment Pressing And Cleaners' Agents
1999	HIGHLAND EXPRESS CLEANERS	Garment Pressing And Cleaners' Agents
2000	HIGHLAND EXPRESS CLEANERS	Garment Pressing And Cleaners' Agents
2001	HIGHLAND EXPRESS CLEANERS	Garment Pressing And Cleaners' Agents
2002	HIGHLAND EXPRESS CLEANERS	Garment Pressing And Cleaners' Agents
2003	HIGHLAND EXPRESS CLEANERS	Garment Pressing And Cleaners' Agents
2004	HIGHLAND EXPRESS CLEANERS	Garment Pressing And Cleaners' Agents
2005	HIGHLAND EXPRESS CLEANERS	Garment Pressing And Cleaners' Agents
2006	HIGHLAND EXPRESS CLEANERS	Garment Pressing And Cleaners' Agents
2007	HIGHLAND EXPRESS CLEANERS	Garment Pressing And Cleaners' Agents
2008	HIGHLAND EXPRESS CLEANERS	Garment Pressing And Cleaners' Agents
2009	HIGHLAND EXPRESS CLEANERS	Garment Pressing And Cleaners' Agents
2010	HIGHLAND EXPRESS CLEANERS	Garment Pressing And Cleaners' Agents
2011	HIGHLAND EXPRESS CLEANERS	Garment Pressing And Cleaners' Agents
2012	HIGHLAND EXPRESS CLEANERS	Garment Pressing And Cleaners' Agents
2013	HIGHLAND EXPRESS CLEANERS	Garment Pressing And Cleaners' Agents
2014	HIGHLAND EXPRESS CLEANERS	Garment Pressing And Cleaners' Agents

**B26**  
**South**  
**< 1/8**  
**0.061 mi.**  
**320 ft.**

**HIGHLAND EXPRESS CLEANERS**  
**5034 WILSHIRE BLVD**  
**LOS ANGELES, CA 90036**

**RCRA NonGen / NLR**    **1024782668**  
**CAD980813463**

**Site 7 of 12 in cluster B**

**Relative:**  
**Lower**  
**Actual:**  
**197 ft.**

RCRA NonGen / NLR:  
Date form received by agency: 04/08/1983  
Facility name: HIGHLAND EXPRESS CLEANERS  
Facility address: 5034 WILSHIRE BLVD  
LOS ANGELES, CA 90036-0000  
EPA ID: CAD980813463  
Contact: TOURAJ ROJHANI  
Contact address: 5034 WILSHIRE BLVD  
LOS ANGELES, CA 90036  
Contact country: Not reported  
Contact telephone: 213-938-2884  
Contact email: SELENA@ROJHANILAWGROUP.COM  
EPA Region: 09  
Classification: Non-Generator  
Description: Handler: Non-Generators do not presently generate hazardous waste

Owner/Operator Summary:  
Owner/operator name: CO OWNER-TOURAJ ROJHANI  
Owner/operator address: 5034 WILSHIRE BLVD  
LOS ANGELES, CA 90036  
Owner/operator country: Not reported  
Owner/operator telephone: 323-938-2884  
Owner/operator email: Not reported  
Owner/operator fax: Not reported  
Owner/operator extension: Not reported  
Legal status: Other  
Owner/Operator Type: Owner

Map ID  
Direction  
Distance  
Elevation

MAP FINDINGS

Site

Database(s)

EDR ID Number  
EPA ID Number

**HIGHLAND EXPRESS CLEANERS (Continued)**

**1024782668**

Owner/Op start date: Not reported  
Owner/Op end date: Not reported

Owner/operator name: TOURAJ ROJHANI  
Owner/operator address: 5034 WILSHIRE BLVD  
LOS ANGELES, CA 90036

Owner/operator country: Not reported  
Owner/operator telephone: 213-938-2884  
Owner/operator email: Not reported  
Owner/operator fax: Not reported  
Owner/operator extension: Not reported  
Legal status: Other  
Owner/Operator Type: Operator  
Owner/Op start date: Not reported  
Owner/Op end date: Not reported

Handler Activities Summary:

U.S. importer of hazardous waste: No  
Mixed waste (haz. and radioactive): No  
Recycler of hazardous waste: No  
Transporter of hazardous waste: Yes  
Treater, storer or disposer of HW: No  
Underground injection activity: No  
On-site burner exemption: No  
Furnace exemption: No  
Used oil fuel burner: No  
Used oil processor: No  
User oil refiner: No  
Used oil fuel marketer to burner: No  
Used oil Specification marketer: No  
Used oil transfer facility: No  
Used oil transporter: No

Violation Status: No violations found

**B27** **LIFE LINE SCREENING**  
**SSW** **5040 WILSHIRE**  
**< 1/8** **LOS ANGELES, CA 90036**  
**0.061 mi.**  
**322 ft.** **Site 8 of 12 in cluster B**

**San Mateo Co. BI** **S123182245**  
**N/A**

**Relative:** San Mateo Co. BI:  
**Lower** Region: SAN MATEO  
Facility ID: FA0035218  
**Actual:** Prog Element Code: LIMITED MEDICAL WASTE HAULER EXEMPTION  
**197 ft.** Record Id: PR0053051  
Description: SQG WITH TRANSPORT  
Facility Status: Inactive, non-billable

Region: SAN MATEO  
Facility ID: FA0035218  
Prog Element Code: 4516  
Record Id: PR0053050  
Description: TIER 1 SQG REGISTRATION  
Facility Status: Temporarily inactive, non-billable

MAP FINDINGS

Map ID			EDR ID Number
Direction			EPA ID Number
Distance			
Elevation	Site	Database(s)	

---

<b>B28</b> <b>SSW</b> < 1/8 0.061 mi. 323 ft.	<b>QUIK PRINT INC</b> <b>5042 W WILSHIRE BLVD</b> <b>LOS ANGELES, CA 90036</b>  <b>Site 9 of 12 in cluster B</b>  Relative: LOS ANGELES HM: <b>Lower</b> Facility ID: FA0001103 Last Run Date: 01/01/2019 <b>Actual:</b> Status: ACTIVE 197 ft.	<b>HAZMAT</b> <b>S123541692</b> N/A
---	---	--

---

<b>B29</b> <b>SSW</b> < 1/8 0.063 mi. 332 ft.	<b>SONIC AUTOMOTIVE</b> <b>5050 WILSHIRE BLVD</b> <b>LOS ANGELES, CA 90036</b>  <b>Site 10 of 12 in cluster B</b>  Relative: LOS ANGELES HM: <b>Lower</b> Facility ID: FA0037057 Last Run Date: 01/01/2019 <b>Actual:</b> Status: ACTIVE 197 ft.	<b>HAZMAT</b> <b>S123552019</b> N/A
---	--	--

---

<b>B30</b> <b>SSW</b> < 1/8 0.063 mi. 332 ft.	<b>SONIC AUTOMOTIVE</b> <b>5050 WILSHIRE BLVD</b> <b>LOS ANGELES, CA 90036</b>  <b>Site 11 of 12 in cluster B</b>  Relative: LOS ANGELES UST: <b>Lower</b> Facility ID: FA0037057 Last Run Date: 01/01/2019 <b>Actual:</b> Status: INACTIVE 197 ft.	<b>UST</b> <b>U004307936</b> N/A
---	---	-------------------------------------

---

<b>B31</b> <b>SSW</b> < 1/8 0.063 mi. 332 ft.	<b>LOU EHLERS CADILLAC (FORMER)</b> <b>5050-5070 WILSHIRE BLVD</b> <b>LOS ANGELES, CA 90036</b>  <b>Site 12 of 12 in cluster B</b>  Relative: LUST: <b>Lower</b> Lead Agency: LOS ANGELES RWQCB (REGION 4) Case Type: LUST Cleanup Site <b>Actual:</b> Geo Track: <a href="http://geotracker.waterboards.ca.gov/profile_report.asp?global_id=T10000000665">http://geotracker.waterboards.ca.gov/profile_report.asp?global_id=T10000000665</a> Global Id: T10000000665 Latitude: 34.061681 Longitude: -118.340325 Status: Completed - Case Closed Status Date: 12/21/2009 Case Worker: DPP RB Case Number: 900360298 Local Agency: LOS ANGELES, CITY OF File Location: Regional Board Local Case Number: 37057 Potential Media Affect: Soil Potential Contaminants of Concern: Waste Oil / Motor / Hydraulic / Lubricating Site History: Not reported	<b>LUST</b> <b>S109517604</b> <b>CERS</b> <b>N/A</b>
---	--	---

Map ID  
Direction  
Distance  
Elevation

MAP FINDINGS

Site

Database(s)

EDR ID Number  
EPA ID Number

**LOU EHLERS CADILLAC (FORMER) (Continued)**

**S109517604**

LUST:

Global Id: T10000000665  
Contact Type: Regional Board Caseworker  
Contact Name: DANIEL PIROTTON  
Organization Name: LOS ANGELES RWQCB (REGION 4)  
Address: Not reported  
City: R4 UNKNOWN  
Email: dpirotton@waterboards.ca.gov  
Phone Number: 2135766714

Global Id: T10000000665  
Contact Type: Local Agency Caseworker  
Contact Name: ELOY LUNA  
Organization Name: LOS ANGELES, CITY OF  
Address: 200 North Main Street, Suite 1780  
City: LOS ANGELES  
Email: eloy.luna@lacity.org  
Phone Number: Not reported

LUST:

Global Id: T10000000665  
Action Type: Other  
Date: 10/22/2008  
Action: Leak Stopped

Global Id: T10000000665  
Action Type: ENFORCEMENT  
Date: 01/13/2009  
Action: Staff Letter

Global Id: T10000000665  
Action Type: ENFORCEMENT  
Date: 12/21/2009  
Action: Closure/No Further Action Letter

Global Id: T10000000665  
Action Type: ENFORCEMENT  
Date: 12/03/2009  
Action: Notification - Preclosure

Global Id: T10000000665  
Action Type: RESPONSE  
Date: 02/16/2009  
Action: Other Report / Document

Global Id: T10000000665  
Action Type: Other  
Date: 10/15/2008  
Action: Leak Discovery

LUST:

Global Id: T10000000665  
Status: Completed - Case Closed  
Status Date: 12/21/2009

Global Id: T10000000665

Map ID  
Direction  
Distance  
Elevation

MAP FINDINGS

Site

Database(s)

EDR ID Number  
EPA ID Number

**LOU EHLERS CADILLAC (FORMER) (Continued)**

**S109517604**

Status: Open - Case Begin Date  
Status Date: 10/15/2008

Global Id: T10000000665  
Status: Open - Referred  
Status Date: 12/10/2008

**CERS TANKS:**

Site ID: 229651  
CERS ID: T10000000665  
Site Name: LOU EHLERS CADILLAC (FORMER)  
CERS Description: Leaking Underground Storage Tank Cleanup Site

**Affiliation:**

Affiliation Type Desc: Local Agency Caseworker  
Entity Name: ELOY LUNA - LOS ANGELES, CITY OF  
Entity Title: Not reported  
Affiliation Address: 200 North Main Street, Suite 1780  
Affiliation City: LOS ANGELES  
Affiliation State: CA  
Affiliation Country: Not reported  
Affiliation Zip: Not reported  
Affiliation Phone: Not reported

Affiliation Type Desc: Regional Board Caseworker  
Entity Name: DANIEL PIROTTON - LOS ANGELES RWQCB (REGION 4)  
Entity Title: Not reported  
Affiliation Address: Not reported  
Affiliation City: R4 UNKNOWN  
Affiliation State: CA  
Affiliation Country: Not reported  
Affiliation Zip: Not reported  
Affiliation Phone: 2135766714

**D32**  
**SW**  
**< 1/8**  
**0.074 mi.**  
**390 ft.**

**FAA BEVERLY HILLS**  
**5070 WILSHIRE BLVD**  
**LOS ANGELES, CA 90036**

**Site 1 of 3 in cluster D**

**CERS HAZ WASTE**  
**CERS TANKS**  
**HAZNET**  
**CERS**

**S117310258**  
**N/A**

**Relative:**  
**Lower**  
**Actual:**  
**198 ft.**

CERS HAZ WASTE:  
Site ID: 98499  
CERS ID: 10407664  
CERS Description: Hazardous Waste Generator

**Coordinates:**

Site ID: 98499  
Facility Name: Beverly Hills BMW (Sales)  
Env Int Type Code: HWG  
Program ID: 10407664  
Coord Name: Not reported  
Ref Point Type Desc: Center of a facility or station.  
Latitude: 34.062080  
Longitude: -118.340140

Map ID  
Direction  
Distance  
Elevation

MAP FINDINGS

Site

Database(s)

EDR ID Number  
EPA ID Number

FAA BEVERLY HILLS (Continued)

S117310258

Affiliation:

Affiliation Type Desc: Document Preparer  
Entity Name: Lisa McCall  
Entity Title: Not reported  
Affiliation Address: Not reported  
Affiliation City: Not reported  
Affiliation State: Not reported  
Affiliation Country: Not reported  
Affiliation Zip: Not reported  
Affiliation Phone: Not reported

Affiliation Type Desc: Facility Mailing Address  
Entity Name: Mailing Address  
Entity Title: Not reported  
Affiliation Address: 5070 Wilshire Blvd  
Affiliation City: Los Angeles  
Affiliation State: CA  
Affiliation Country: Not reported  
Affiliation Zip: 90036  
Affiliation Phone: Not reported

Affiliation Type Desc: Operator  
Entity Name: Beverly Hills BMW  
Entity Title: Not reported  
Affiliation Address: Not reported  
Affiliation City: Not reported  
Affiliation State: Not reported  
Affiliation Country: Not reported  
Affiliation Zip: Not reported  
Affiliation Phone: (323) 601-1430

Affiliation Type Desc: Legal Owner  
Entity Name: SONIC AUTOMOTIVE, INC.  
Entity Title: Not reported  
Affiliation Address: 4401 Colwick Road  
Affiliation City: Charlotte  
Affiliation State: NC  
Affiliation Country: United States  
Affiliation Zip: 28212  
Affiliation Phone: (704) 566-2400

Affiliation Type Desc: CUPA District  
Entity Name: Los Angeles City Fire Department  
Entity Title: Not reported  
Affiliation Address: 200 North Main Street, Room 1780  
Affiliation City: Los Angeles  
Affiliation State: CA  
Affiliation Country: Not reported  
Affiliation Zip: 90012  
Affiliation Phone: (213) 978-3680

Affiliation Type Desc: Environmental Contact  
Entity Name: Lisa McCall  
Entity Title: Not reported  
Affiliation Address: 24181 CALABASAS  
Affiliation City: Calabasas  
Affiliation State: CA

Map ID  
Direction  
Distance  
Elevation

MAP FINDINGS

Site

Database(s)

EDR ID Number  
EPA ID Number

**FAA BEVERLY HILLS (Continued)**

**S117310258**

Affiliation Country: Not reported  
Affiliation Zip: 91302  
Affiliation Phone: Not reported

Affiliation Type Desc: Identification Signer  
Entity Name: Lisa McCall  
Entity Title: Regional Loss Control Manager  
Affiliation Address: Not reported  
Affiliation City: Not reported  
Affiliation State: Not reported  
Affiliation Country: Not reported  
Affiliation Zip: Not reported  
Affiliation Phone: Not reported

Affiliation Type Desc: Parent Corporation  
Entity Name: Beverly Hills BMW  
Entity Title: Not reported  
Affiliation Address: Not reported  
Affiliation City: Not reported  
Affiliation State: Not reported  
Affiliation Country: Not reported  
Affiliation Zip: Not reported  
Affiliation Phone: Not reported

CERS TANKS:  
Facility Name: BEVERLY HILLS BMW (SALES)  
Site ID: 98499  
CERS ID: 10407664  
CERS Description: Aboveground Petroleum Storage

Coordinates:  
Site ID: 98499  
Facility Name: Beverly Hills BMW (Sales)  
Env Int Type Code: HWG  
Program ID: 10407664  
Coord Name: Not reported  
Ref Point Type Desc: Center of a facility or station.  
Latitude: 34.062080  
Longitude: -118.340140

Affiliation:  
Affiliation Type Desc: Document Preparer  
Entity Name: Lisa McCall  
Entity Title: Not reported  
Affiliation Address: Not reported  
Affiliation City: Not reported  
Affiliation State: Not reported  
Affiliation Country: Not reported  
Affiliation Zip: Not reported  
Affiliation Phone: Not reported

Affiliation Type Desc: Facility Mailing Address  
Entity Name: Mailing Address  
Entity Title: Not reported  
Affiliation Address: 5070 Wilshire Blvd  
Affiliation City: Los Angeles



Map ID  
Direction  
Distance  
Elevation

MAP FINDINGS

Site

Database(s)

EDR ID Number  
EPA ID Number

FAA BEVERLY HILLS (Continued)

S117310258

Affiliation State: CA  
Affiliation Country: Not reported  
Affiliation Zip: 90036  
Affiliation Phone: Not reported

Affiliation Type Desc: Operator  
Entity Name: Beverly Hills BMW  
Entity Title: Not reported  
Affiliation Address: Not reported  
Affiliation City: Not reported  
Affiliation State: Not reported  
Affiliation Country: Not reported  
Affiliation Zip: Not reported  
Affiliation Phone: (323) 601-1430

Affiliation Type Desc: Legal Owner  
Entity Name: SONIC AUTOMOTIVE, INC.  
Entity Title: Not reported  
Affiliation Address: 4401 Colwick Road  
Affiliation City: Charlotte  
Affiliation State: NC  
Affiliation Country: United States  
Affiliation Zip: 28212  
Affiliation Phone: (704) 566-2400

Affiliation Type Desc: CUPA District  
Entity Name: Los Angeles City Fire Department  
Entity Title: Not reported  
Affiliation Address: 200 North Main Street, Room 1780  
Affiliation City: Los Angeles  
Affiliation State: CA  
Affiliation Country: Not reported  
Affiliation Zip: 90012  
Affiliation Phone: (213) 978-3680

Affiliation Type Desc: Environmental Contact  
Entity Name: Lisa McCall  
Entity Title: Not reported  
Affiliation Address: 24181 CALABASAS  
Affiliation City: Calabasas  
Affiliation State: CA  
Affiliation Country: Not reported  
Affiliation Zip: 91302  
Affiliation Phone: Not reported

Affiliation Type Desc: Identification Signer  
Entity Name: Lisa McCall  
Entity Title: Regional Loss Control Manager  
Affiliation Address: Not reported  
Affiliation City: Not reported  
Affiliation State: Not reported  
Affiliation Country: Not reported  
Affiliation Zip: Not reported  
Affiliation Phone: Not reported

Affiliation Type Desc: Parent Corporation  
Entity Name: Beverly Hills BMW

Map ID  
Direction  
Distance  
Elevation

MAP FINDINGS

Site

Database(s)

EDR ID Number  
EPA ID Number

**FAA BEVERLY HILLS (Continued)**

**S117310258**

Entity Title: Not reported  
Affiliation Address: Not reported  
Affiliation City: Not reported  
Affiliation State: Not reported  
Affiliation Country: Not reported  
Affiliation Zip: Not reported  
Affiliation Phone: Not reported

**HAZNET:**

Name: FAA BEVERLY HILLS  
Address: 5070 WILSHIRE BLVD  
City,State,Zip: LOS ANGELES, CA 900364381  
Year: 2016  
GEPaid: CAL000365832  
Contact: LISA MCCALL  
Telephone: 3234409937  
Mailing Name: Not reported  
Mailing Address: 5070 WILSHIRE BLVD  
Mailing City,St,Zip: LOS ANGELES, CA 900364381  
Gen County: Los Angeles  
TSD EPA ID: CAT080013352  
TSD County: Los Angeles  
Tons: 6.255  
CA Waste Code: 222-Oil/water separation sludge  
Method: H039-Other Recovery Of Reclamation For Reuse Including Acid  
Regeneration, Organics Recovery Ect  
Facility County: Los Angeles

Name: FAA BEVERLY HILLS  
Address: 5070 WILSHIRE BLVD  
City,State,Zip: LOS ANGELES, CA 900364381  
Year: 2015  
GEPaid: CAL000365832  
Contact: LISA MCCALL  
Telephone: 3234409937  
Mailing Name: Not reported  
Mailing Address: 5070 WILSHIRE BLVD  
Mailing City,St,Zip: LOS ANGELES, CA 900364381  
Gen County: Los Angeles  
TSD EPA ID: CAT080013352  
TSD County: Los Angeles  
Tons: 14.595  
CA Waste Code: 222-Oil/water separation sludge  
Method: H039-Other Recovery Of Reclamation For Reuse Including Acid  
Regeneration, Organics Recovery Ect  
Facility County: Los Angeles

Name: FAA BEVERLY HILLS  
Address: 5070 WILSHIRE BLVD  
City,State,Zip: LOS ANGELES, CA 900364381  
Year: 2013  
GEPaid: CAL000365832  
Contact: SEBASTIAN VALENTE  
Telephone: 3238011430  
Mailing Name: Not reported  
Mailing Address: 5070 WILSHIRE BLVD

Map ID  
Direction  
Distance  
Elevation

MAP FINDINGS

Site

Database(s)

EDR ID Number  
EPA ID Number

**FAA BEVERLY HILLS (Continued)**

**S117310258**

Mailing City,St,Zip: LOS ANGELES, CA 900364381  
Gen County: Los Angeles  
TSD EPA ID: CAT080013352  
TSD County: Los Angeles  
Tons: 6.255  
CA Waste Code: 222-Oil/water separation sludge  
Method: H039-Other Recovery Of Reclamation For Reuse Including Acid  
Regeneration, Organics Recovery Ect  
Facility County: Los Angeles

**CERS TANKS:**

Site ID: 98499  
CERS ID: 10407664  
Site Name: BEVERLY HILLS BMW (SALES)  
CERS Description: Chemical Storage Facilities

**Coordinates:**

Site ID: 98499  
Facility Name: Beverly Hills BMW (Sales)  
Env Int Type Code: HWG  
Program ID: 10407664  
Coord Name: Not reported  
Ref Point Type Desc: Center of a facility or station.  
Latitude: 34.062080  
Longitude: -118.340140

**Affiliation:**

Affiliation Type Desc: Document Preparer  
Entity Name: Lisa McCall  
Entity Title: Not reported  
Affiliation Address: Not reported  
Affiliation City: Not reported  
Affiliation State: Not reported  
Affiliation Country: Not reported  
Affiliation Zip: Not reported  
Affiliation Phone: Not reported

Affiliation Type Desc: Facility Mailing Address  
Entity Name: Mailing Address  
Entity Title: Not reported  
Affiliation Address: 5070 Wilshire Blvd  
Affiliation City: Los Angeles  
Affiliation State: CA  
Affiliation Country: Not reported  
Affiliation Zip: 90036  
Affiliation Phone: Not reported

Affiliation Type Desc: Operator  
Entity Name: Beverly Hills BMW  
Entity Title: Not reported  
Affiliation Address: Not reported  
Affiliation City: Not reported  
Affiliation State: Not reported  
Affiliation Country: Not reported  
Affiliation Zip: Not reported  
Affiliation Phone: (323) 601-1430

Map ID  
Direction  
Distance  
Elevation

MAP FINDINGS

Site

Database(s)

EDR ID Number  
EPA ID Number

**FAA BEVERLY HILLS (Continued)**

**S117310258**

Affiliation Type Desc: Legal Owner  
Entity Name: SONIC AUTOMOTIVE, INC.  
Entity Title: Not reported  
Affiliation Address: 4401 Colwick Road  
Affiliation City: Charlotte  
Affiliation State: NC  
Affiliation Country: United States  
Affiliation Zip: 28212  
Affiliation Phone: (704) 566-2400

Affiliation Type Desc: CUPA District  
Entity Name: Los Angeles City Fire Department  
Entity Title: Not reported  
Affiliation Address: 200 North Main Street, Room 1780  
Affiliation City: Los Angeles  
Affiliation State: CA  
Affiliation Country: Not reported  
Affiliation Zip: 90012  
Affiliation Phone: (213) 978-3680

Affiliation Type Desc: Environmental Contact  
Entity Name: Lisa McCall  
Entity Title: Not reported  
Affiliation Address: 24181 CALABASAS  
Affiliation City: Calabasas  
Affiliation State: CA  
Affiliation Country: Not reported  
Affiliation Zip: 91302  
Affiliation Phone: Not reported

Affiliation Type Desc: Identification Signer  
Entity Name: Lisa McCall  
Entity Title: Regional Loss Control Manager  
Affiliation Address: Not reported  
Affiliation City: Not reported  
Affiliation State: Not reported  
Affiliation Country: Not reported  
Affiliation Zip: Not reported  
Affiliation Phone: Not reported

Affiliation Type Desc: Parent Corporation  
Entity Name: Beverly Hills BMW  
Entity Title: Not reported  
Affiliation Address: Not reported  
Affiliation City: Not reported  
Affiliation State: Not reported  
Affiliation Country: Not reported  
Affiliation Zip: Not reported  
Affiliation Phone: Not reported

Map ID  
Direction  
Distance  
Elevation

MAP FINDINGS

Site

Database(s)

EDR ID Number  
EPA ID Number

D33  
SW  
< 1/8  
0.074 mi.  
390 ft.

**FAA BEVERLY HILLS**  
**5070 WILSHIRE BLVD**  
**LOS ANGELES, CA 90036**

**RCRA NonGen / NLR**    **1024830602**  
**CAL000365832**

**Site 2 of 3 in cluster D**

**Relative:**  
**Lower**

RCRA NonGen / NLR:

**Actual:**  
**198 ft.**

Date form received by agency: 07/19/2011  
Facility name: FAA BEVERLY HILLS  
Facility address: 5070 WILSHIRE BLVD  
LOS ANGELES, CA 90036-4381  
EPA ID: CAL000365832  
Contact: LISA MCCALL  
Contact address: 5070 WILSHIRE BLVD  
LOS ANGELES, CA 90036  
Contact country: Not reported  
Contact telephone: 818-602-5025  
Contact email: LISA.MCCALL@SONICAUTOMOTIVE.COM  
EPA Region: 09  
Classification: Non-Generator  
Description: Handler: Non-Generators do not presently generate hazardous waste

**Owner/Operator Summary:**

Owner/operator name: SONIC AUTOMOTIVE INC  
Owner/operator address: 4401 COLWICK RD  
CHARLOTTE, NC 28211  
Owner/operator country: Not reported  
Owner/operator telephone: 704-566-2400  
Owner/operator email: Not reported  
Owner/operator fax: Not reported  
Owner/operator extension: Not reported  
Legal status: Other  
Owner/Operator Type: Owner  
Owner/Op start date: Not reported  
Owner/Op end date: Not reported

Owner/operator name: LISA MCCALL  
Owner/operator address: 5070 WILSHIRE BLVD  
LOS ANGELES, CA 90036  
Owner/operator country: Not reported  
Owner/operator telephone: 818-602-5025  
Owner/operator email: Not reported  
Owner/operator fax: Not reported  
Owner/operator extension: Not reported  
Legal status: Other  
Owner/Operator Type: Operator  
Owner/Op start date: Not reported  
Owner/Op end date: Not reported

**Handler Activities Summary:**

U.S. importer of hazardous waste: No  
Mixed waste (haz. and radioactive): No  
Recycler of hazardous waste: No  
Transporter of hazardous waste: Yes  
Treater, storer or disposer of HW: No  
Underground injection activity: No  
On-site burner exemption: No  
Furnace exemption: No

Map ID  
Direction  
Distance  
Elevation

MAP FINDINGS

Site

Database(s)

EDR ID Number  
EPA ID Number

**FAA BEVERLY HILLS (Continued)**

**1024830602**

Used oil fuel burner: No  
Used oil processor: No  
User oil refiner: No  
Used oil fuel marketer to burner: No  
Used oil Specification marketer: No  
Used oil transfer facility: No  
Used oil transporter: No

Violation Status: No violations found

**C34**  
**South**  
**< 1/8**  
**0.080 mi.**  
**422 ft.**

**TIDEWATER SERVICE STATION (FORMER)**  
**5020 WILSHIRE BOULEVARD**  
**LOS ANGELES, CA 90036**  
**Site 9 of 13 in cluster C**

**LUST** **S113165995**  
**HAZNET** **N/A**  
**CERS**

**Relative:**  
**Lower**

LUST:

**Actual:**  
**195 ft.**

Lead Agency: LOS ANGELES RWQCB (REGION 4)  
Case Type: LUST Cleanup Site  
Geo Track: [http://geotracker.waterboards.ca.gov/profile\\_report.asp?global\\_id=SL0603709506](http://geotracker.waterboards.ca.gov/profile_report.asp?global_id=SL0603709506)  
Global Id: SL0603709506  
Latitude: 34.0618981050027  
Longitude: -118.339059449074  
Status: Completed - Case Closed  
Status Date: 02/21/2014  
Case Worker: DMB  
RB Case Number: 900360316  
Local Agency: Not reported  
File Location: Regional Board  
Local Case Number: Not reported  
Potential Media Affect: Aquifer used for drinking water supply  
Potential Contaminants of Concern: Other Solvent or Non-Petroleum Hydrocarbon  
Site History: Not reported

LUST:

Global Id: SL0603709506  
Contact Type: Regional Board Caseworker  
Contact Name: DAVID M. BJOSTAD  
Organization Name: LOS ANGELES RWQCB (REGION 4)  
Address: 320 W. 4th Street, Suite 200  
City: Los Angeles  
Email: [dave.bjostad@waterboards.ca.gov](mailto:dave.bjostad@waterboards.ca.gov)  
Phone Number: Not reported

LUST:

Global Id: SL0603709506  
Action Type: Other  
Date: 01/02/1965  
Action: Leak Reported

Global Id: SL0603709506  
Action Type: RESPONSE  
Date: 08/13/2013  
Action: Site Investigation Workplan - Regulator Responded

Global Id: SL0603709506  
Action Type: RESPONSE  
Date: 05/17/2013  
Action: Request for Closure - Regulator Responded

Map ID  
Direction  
Distance  
Elevation

MAP FINDINGS

Site

Database(s)

EDR ID Number  
EPA ID Number

**TIDEWATER SERVICE STATION (FORMER) (Continued)**

**S113165995**

Global Id:	SL0603709506
Action Type:	RESPONSE
Date:	05/13/2013
Action:	Request for Closure
Global Id:	SL0603709506
Action Type:	ENFORCEMENT
Date:	11/08/2010
Action:	Technical Correspondence / Assistance / Other
Global Id:	SL0603709506
Action Type:	ENFORCEMENT
Date:	10/19/2006
Action:	Technical Correspondence / Assistance / Other
Global Id:	SL0603709506
Action Type:	ENFORCEMENT
Date:	07/05/2011
Action:	Technical Correspondence / Assistance / Other
Global Id:	SL0603709506
Action Type:	ENFORCEMENT
Date:	10/24/2011
Action:	Technical Correspondence / Assistance / Other
Global Id:	SL0603709506
Action Type:	ENFORCEMENT
Date:	04/25/2011
Action:	Technical Correspondence / Assistance / Other
Global Id:	SL0603709506
Action Type:	ENFORCEMENT
Date:	01/12/2011
Action:	Technical Correspondence / Assistance / Other
Global Id:	SL0603709506
Action Type:	ENFORCEMENT
Date:	01/18/2012
Action:	Technical Correspondence / Assistance / Other
Global Id:	SL0603709506
Action Type:	ENFORCEMENT
Date:	01/25/2012
Action:	Technical Correspondence / Assistance / Other
Global Id:	SL0603709506
Action Type:	ENFORCEMENT
Date:	09/11/2013
Action:	Referral to Regional Board
Global Id:	SL0603709506
Action Type:	ENFORCEMENT
Date:	05/13/2013
Action:	Technical Correspondence / Assistance / Other
Global Id:	SL0603709506
Action Type:	RESPONSE

Map ID  
Direction  
Distance  
Elevation

MAP FINDINGS

Site

Database(s)

EDR ID Number  
EPA ID Number

**TIDEWATER SERVICE STATION (FORMER) (Continued)**

**S113165995**

Date: 06/15/2014  
Action: Well Destruction Report

Global Id: SL0603709506  
Action Type: ENFORCEMENT  
Date: 04/23/2013  
Action: Technical Correspondence / Assistance / Other

Global Id: SL0603709506  
Action Type: ENFORCEMENT  
Date: 12/18/2013  
Action: Notification - Preclosure

Global Id: SL0603709506  
Action Type: ENFORCEMENT  
Date: 02/21/2014  
Action: Closure/No Further Action Letter

**LUST:**

Global Id: SL0603709506  
Status: Completed - Case Closed  
Status Date: 02/21/2014

Global Id: SL0603709506  
Status: Open - Case Begin Date  
Status Date: 10/18/2000

Global Id: SL0603709506  
Status: Open - Eligible for Closure  
Status Date: 10/25/2013

Global Id: SL0603709506  
Status: Open - Site Assessment  
Status Date: 10/18/2000

Global Id: SL0603709506  
Status: Open - Site Assessment  
Status Date: 07/07/2009

**HAZNET:**

Name: FROMEX ONE HOUR PHOTO  
Address: 5020 WILSHIRE BLVD  
City,State,Zip: LOS ANGELES, CA 900360000  
Year: 1998  
GEPAID: CAL920985439  
Contact: --  
Telephone: --  
Mailing Name: Not reported  
Mailing Address: 5020 WILSHIRE BLVD  
Mailing City,St,Zip: LOS ANGELES, CA 900364315  
Gen County: Los Angeles  
TSD EPA ID: CAT000613976  
TSD County: Orange  
Tons: 0.0015  
CA Waste Code: 541-Photochemicals/photoprocessing waste



Map ID  
Direction  
Distance  
Elevation

MAP FINDINGS

Site

Database(s)

EDR ID Number  
EPA ID Number

**TIDEWATER SERVICE STATION (FORMER) (Continued)**

**S113165995**

Method: H01-Transfer Station  
Facility County: Los Angeles

Name: FROMEX ONE HOUR PHOTO  
Address: 5020 WILSHIRE BLVD  
City,State,Zip: LOS ANGELES, CA 900360000  
Year: 1997  
GEPaid: CAL920985439  
Contact: --  
Telephone: --  
Mailing Name: Not reported  
Mailing Address: 5020 WILSHIRE BLVD  
Mailing City,St,Zip: LOS ANGELES, CA 900364315  
Gen County: Los Angeles  
TSD EPA ID: CAT000613976  
TSD County: Orange  
Tons: 0.0085  
CA Waste Code: 541-Photochemicals/photoprocessing waste  
Method: H01-Transfer Station  
Facility County: Los Angeles

Name: FROMEX ONE HOUR PHOTO  
Address: 5020 WILSHIRE BLVD  
City,State,Zip: LOS ANGELES, CA 900360000  
Year: 1997  
GEPaid: CAL920985439  
Contact: --  
Telephone: --  
Mailing Name: Not reported  
Mailing Address: 5020 WILSHIRE BLVD  
Mailing City,St,Zip: LOS ANGELES, CA 900364315  
Gen County: Los Angeles  
TSD EPA ID: CAD981402522  
TSD County: Kern  
Tons: 0.0417  
CA Waste Code: 171-Metal sludge (Alkaline solution (pH >= 12.5) with metals)  
Method: R01-Recycler  
Facility County: Los Angeles

Name: FROMEX ONE HOUR PHOTO  
Address: 5020 WILSHIRE BLVD  
City,State,Zip: LOS ANGELES, CA 900360000  
Year: 1996  
GEPaid: CAL920985439  
Contact: --  
Telephone: --  
Mailing Name: Not reported  
Mailing Address: 5020 WILSHIRE BLVD  
Mailing City,St,Zip: LOS ANGELES, CA 900364315  
Gen County: Los Angeles  
TSD EPA ID: CAD981402522  
TSD County: Kern  
Tons: 0.0417  
CA Waste Code: 171-Metal sludge (Alkaline solution (pH >= 12.5) with metals)  
Method: R01-Recycler  
Facility County: Los Angeles

Map ID  
Direction  
Distance  
Elevation

MAP FINDINGS

Site

Database(s)

EDR ID Number  
EPA ID Number

**TIDEWATER SERVICE STATION (FORMER) (Continued)**

**S113165995**

Name: FROMEX ONE HOUR PHOTO  
Address: 5020 WILSHIRE BLVD  
City,State,Zip: LOS ANGELES, CA 900360000  
Year: 1995  
GEPAID: CAL920985439  
Contact: --  
Telephone: --  
Mailing Name: Not reported  
Mailing Address: 5020 WILSHIRE BLVD  
Mailing City,St,Zip: LOS ANGELES, CA 900364315  
Gen County: Los Angeles  
TSD EPA ID: CAD981402522  
TSD County: Kern  
Tons: 0.065  
CA Waste Code: 171-Metal sludge (Alkaline solution (pH >= 12.5) with metals)  
Method: R01-Recycler  
Facility County: Los Angeles

[Click this hyperlink](#) while viewing on your computer to access additional CA\_HAZNET: detail in the EDR Site Report.

**CERS TANKS:**

Site ID: 258994  
CERS ID: SL0603709506  
Site Name: TIDEWATER SERVICE STATION (FORMER)  
CERS Description: Leaking Underground Storage Tank Cleanup Site

**Affiliation:**

Affiliation Type Desc: Regional Board Caseworker  
Entity Name: DAVID M. BJOSTAD - LOS ANGELES RWQCB (REGION 4)  
Entity Title: Not reported  
Affiliation Address: 320 W. 4th Street, Suite 200  
Affiliation City: Los Angeles  
Affiliation State: CA  
Affiliation Country: Not reported  
Affiliation Zip: Not reported  
Affiliation Phone: Not reported

---

**C35** FROMEX ONE HOUR PHOTO SYSTEM  
**South** 5020 W WILSHIRE BLVD  
**< 1/8** LOS ANGELES, CA 90036  
**0.080 mi.**  
**422 ft.** Site 10 of 13 in cluster C

**HAZMAT** S123547296  
N/A

**Relative:** LOS ANGELES HM:  
**Lower** Facility ID: FA0018659  
**Actual:** Last Run Date: 01/01/2019  
**195 ft.** Status: ACTIVE

Map ID  
 Direction  
 Distance  
 Elevation

MAP FINDINGS

Site

Database(s)

EDR ID Number  
 EPA ID Number

**C36**  
**South**  
**< 1/8**  
**0.080 mi.**  
**422 ft.**

**FROMEX CITRUS ONE HOUR PHOTO**  
**5020 WILSHIRE BLVD**  
**LOS ANGELES, CA 90036**

**RCRA-SQG** 1000298887  
**FINDS** CAD982020489  
**ECHO**

**Site 11 of 13 in cluster C**

**Relative:**  
**Lower**

RCRA-SQG:

Date form received by agency: 08/03/1987

**Actual:**  
**195 ft.**

Facility name: FROMEX CITRUS ONE HOUR PHOTO  
 Facility address: 5020 WILSHIRE BLVD  
 LOS ANGELES, CA 90036

EPA ID: CAD982020489  
 Contact: ENVIRONMENTAL MANAGER  
 Contact address: 5020 WILSHIRE BLVD  
 LOS ANGELES, CA 90036

Contact country: US  
 Contact telephone: 213-936-2102  
 Contact email: Not reported  
 EPA Region: 09  
 Classification: Small Small Quantity Generator  
 Description: Handler: generates more than 100 and less than 1000 kg of hazardous waste during any calendar month and accumulates less than 6000 kg of hazardous waste at any time; or generates 100 kg or less of hazardous waste during any calendar month, and accumulates more than 1000 kg of hazardous waste at any time

Owner/Operator Summary:

Owner/operator name: JAMES KIMBAI  
 Owner/operator address: NOT REQUIRED  
 NOT REQUIRED, ME 99999  
 Owner/operator country: Not reported  
 Owner/operator telephone: 415-555-1212  
 Owner/operator email: Not reported  
 Owner/operator fax: Not reported  
 Owner/operator extension: Not reported  
 Legal status: Private  
 Owner/Operator Type: Owner  
 Owner/Op start date: Not reported  
 Owner/Op end date: Not reported

Owner/operator name: NOT REQUIRED  
 Owner/operator address: NOT REQUIRED  
 NOT REQUIRED, ME 99999  
 Owner/operator country: Not reported  
 Owner/operator telephone: 415-555-1212  
 Owner/operator email: Not reported  
 Owner/operator fax: Not reported  
 Owner/operator extension: Not reported  
 Legal status: Private  
 Owner/Operator Type: Operator  
 Owner/Op start date: Not reported  
 Owner/Op end date: Not reported

Handler Activities Summary:

U.S. importer of hazardous waste: No  
 Mixed waste (haz. and radioactive): No  
 Recycler of hazardous waste: No  
 Transporter of hazardous waste: No

Map ID  
 Direction  
 Distance  
 Elevation

MAP FINDINGS

Site

Database(s)

EDR ID Number  
 EPA ID Number

**FROMEX CITRUS ONE HOUR PHOTO (Continued)**

**1000298887**

Treater, storer or disposer of HW: No  
 Underground injection activity: No  
 On-site burner exemption: No  
 Furnace exemption: No  
 Used oil fuel burner: No  
 Used oil processor: No  
 User oil refiner: No  
 Used oil fuel marketer to burner: No  
 Used oil Specification marketer: No  
 Used oil transfer facility: No  
 Used oil transporter: No

Violation Status: No violations found

**FINDS:**

Registry ID: 110002778290

**Environmental Interest/Information System**

RCRAInfo is a national information system that supports the Resource Conservation and Recovery Act (RCRA) program through the tracking of events and activities related to facilities that generate, transport, and treat, store, or dispose of hazardous waste. RCRAInfo allows RCRA program staff to track the notification, permit, compliance, and corrective action activities required under RCRA.

[Click this hyperlink](#) while viewing on your computer to access additional FINDS: detail in the EDR Site Report.

**ECHO:**

Envid: 1000298887  
 Registry ID: 110002778290  
 DFR URL: <http://echo.epa.gov/detailed-facility-report?fid=110002778290>

**C37**  
 South  
 < 1/8  
 0.080 mi.  
 422 ft.

**BARTEL H S**  
**5020 WILSHIRE BLVD**  
**LOS ANGELES, CA**  
 Site 12 of 13 in cluster C

**EDR Hist Auto**    **1009081298**  
 N/A

**Relative:**  
**Lower**

EDR Hist Auto

**Actual:**  
**195 ft.**

Year: Name:  
 1942 BAR%TEL H S

Type:  
 GASOLINE AND OIL SERVICE STATIONS

**C38**  
 SSE  
 < 1/8  
 0.080 mi.  
 422 ft.

**7-ELEVEN INC. STORE #18406**  
**5000 WILSHIRE BLVD**  
**LOS ANGELES, CA 90036**  
 Site 13 of 13 in cluster C

**HAZNET**    **S112909072**  
**HAZMAT**    **N/A**  
**CERS**

**Relative:**  
**Lower**  
**Actual:**  
**197 ft.**

HAZNET:  
 Name: 7-ELEVEN STORE 18406  
 Address: 5000 WILSHIRE BLVD  
 City,State,Zip: LOS ANGELES, CA 900360000

Map ID  
Direction  
Distance  
Elevation

MAP FINDINGS

Site

Database(s)

EDR ID Number  
EPA ID Number

**7-ELEVEN INC. STORE #18406 (Continued)**

**S112909072**

Year: 2000  
GEPAID: CAC002280857  
Contact: 7-ELEVEN  
Telephone: 7145297711  
Mailing Name: Not reported  
Mailing Address: 330 E LAMBERT RD STE 150  
Mailing City,St,Zip: BREAA, CA 928210711  
Gen County: Los Angeles  
TSD EPA ID: AZC950823111  
TSD County: 99  
Tons: 6.0681  
CA Waste Code: 151-Asbestos containing waste  
Method: D80-Disposal, Land Fill  
Facility County: Los Angeles

**LOS ANGELES HM:**

Facility ID: FA0039804  
Last Run Date: 01/01/2019  
Status: ACTIVE

**CERS TANKS:**

Site ID: 1179  
CERS ID: 10462270  
Site Name: 7-ELEVEN INC. STORE #18406  
CERS Description: Chemical Storage Facilities

**Coordinates:**

Site ID: 1179  
Facility Name: 7-ELEVEN INC. STORE #18406  
Env Int Type Code: HMBP  
Program ID: 10462270  
Coord Name: Not reported  
Ref Point Type Desc: Center of a facility or station.  
Latitude: 34.061840  
Longitude: -118.338690

**Affiliation:**

Affiliation Type Desc: CUPA District  
Entity Name: Los Angeles City Fire Department  
Entity Title: Not reported  
Affiliation Address: 200 North Main Street, Room 1780  
Affiliation City: Los Angeles  
Affiliation State: CA  
Affiliation Country: Not reported  
Affiliation Zip: 90012  
Affiliation Phone: (213) 978-3680

Affiliation Type Desc: Document Preparer  
Entity Name: BELSHIRE ENVIRONMENTAL SERVICES, INC.  
Entity Title: Not reported  
Affiliation Address: Not reported  
Affiliation City: Not reported  
Affiliation State: Not reported  
Affiliation Country: Not reported  
Affiliation Zip: Not reported  
Affiliation Phone: Not reported

Map ID  
Direction  
Distance  
Elevation

MAP FINDINGS

Site

Database(s)

EDR ID Number  
EPA ID Number

7-ELEVEN INC. STORE #18406 (Continued)

S112909072

Affiliation Type Desc: Legal Owner  
Entity Name: 7-ELEVEN INC.  
Entity Title: Not reported  
Affiliation Address: LICENSE RENEWAL DEPT.:3200 HACKBERRY ROAD  
Affiliation City: IRVING  
Affiliation State: TX  
Affiliation Country: United States  
Affiliation Zip: 75063  
Affiliation Phone: (972) 828-7578

Affiliation Type Desc: Operator  
Entity Name: 7-ELEVEN INC.  
Entity Title: Not reported  
Affiliation Address: Not reported  
Affiliation City: Not reported  
Affiliation State: Not reported  
Affiliation Country: Not reported  
Affiliation Zip: Not reported  
Affiliation Phone: (323) 935-9878

Affiliation Type Desc: Environmental Contact  
Entity Name: BRENT SMERCZYNSKI: CORPORATE ASSET PROTECTION MANAGER  
Entity Title: Not reported  
Affiliation Address: LICENSE RENEWAL DEPT.:3200 HACKBERRY ROAD  
Affiliation City: IRVING  
Affiliation State: TX  
Affiliation Country: Not reported  
Affiliation Zip: 75063  
Affiliation Phone: Not reported

Affiliation Type Desc: Facility Mailing Address  
Entity Name: Mailing Address  
Entity Title: Not reported  
Affiliation Address: LICENSE RENEWAL DEPT.:3200 HACKBERRY ROAD  
Affiliation City: IRVING  
Affiliation State: TX  
Affiliation Country: Not reported  
Affiliation Zip: 75063  
Affiliation Phone: Not reported

Affiliation Type Desc: Identification Signer  
Entity Name: BRENT SMERCZYNSKI  
Entity Title: CORPORATE ASSET PROTECTION MANAGER  
Affiliation Address: Not reported  
Affiliation City: Not reported  
Affiliation State: Not reported  
Affiliation Country: Not reported  
Affiliation Zip: Not reported  
Affiliation Phone: Not reported

Affiliation Type Desc: Parent Corporation  
Entity Name: 7-ELEVEN CONVENIENCE STORES  
Entity Title: Not reported  
Affiliation Address: Not reported  
Affiliation City: Not reported  
Affiliation State: Not reported  
Affiliation Country: Not reported

Map ID  
Direction  
Distance  
Elevation

MAP FINDINGS

Site

Database(s)

EDR ID Number  
EPA ID Number

7-ELEVEN INC. STORE #18406 (Continued)

S112909072

Affiliation Zip: Not reported  
Affiliation Phone: Not reported  
  
Affiliation Type Desc: Property Owner  
Entity Name: 7-ELEVEN INC.  
Entity Title: Not reported  
Affiliation Address: LICENSE RENEWAL DEPT.:3200 HACKBERRY ROAD  
Affiliation City: IRVING  
Affiliation State: TX  
Affiliation Country: United States  
Affiliation Zip: 75063  
Affiliation Phone: (972) 828-7578

D39  
SW  
< 1/8  
0.081 mi.  
428 ft.

MURPHY W H  
5080 WILSHIRE BLVD  
LOS ANGELES, CA  
  
Site 3 of 3 in cluster D

EDR Hist Auto 1009082712  
N/A

Relative:  
Lower

EDR Hist Auto

Actual:  
198 ft.

Year: Name:  
1937 MURPHY W H  
1942 PURDY L F

Type:  
GASOLINE AND OIL SERVICE STATIONS  
GASOLINE AND OIL SERVICE STATIONS

E40  
West  
< 1/8  
0.082 mi.  
435 ft.

LOU EHLERS CADILLAC  
5151 W CARLING WY  
LOS ANGELES, CA 90036  
  
Site 1 of 3 in cluster E

HAZMAT S123541855  
N/A

Relative:  
Higher  
Actual:  
202 ft.

LOS ANGELES HM:  
Facility ID: FA0001593  
Last Run Date: 01/01/2019  
Status: ACTIVE

E41  
West  
< 1/8  
0.082 mi.  
435 ft.

LOU EHLERS CADILLAC  
5151 W CARLING WY  
LOS ANGELES, CA 90036  
  
Site 2 of 3 in cluster E

UST U004305423  
N/A

Relative:  
Higher  
Actual:  
202 ft.

LOS ANGELES UST:  
Facility ID: FA0001593  
Last Run Date: 01/01/2019  
Status: INACTIVE

MAP FINDINGS

Map ID			EDR ID Number
Direction			EPA ID Number
Distance			
Elevation	Site	Database(s)	

---

<b>E42</b> <b>West</b> < 1/8 0.082 mi. 435 ft.	<b>LOU EHLERS CADILLAC</b> <b>5151 CARLING WA</b> <b>LOS ANGELES, CA 90036</b>  <b>Site 3 of 3 in cluster E</b>	<b>UST</b>	<b>U003781514</b> <b>N/A</b>
<b>Relative:</b> <b>Higher</b>  <b>Actual:</b> <b>202 ft.</b>	UST: Facility ID: 25240 Permitting Agency: LOS ANGELES, CITY OF Latitude: 34.0679 Longitude: -118.35282		

<b>43</b> <b>SE</b> < 1/8 0.088 mi. 463 ft.	<b>4929 WILSHIRE, LP</b> <b>4929 WILSHIRE BLVD</b> <b>LOS ANGELES, CA 90010</b>	<b>ENF</b> <b>HAZNET</b> <b>HAZMAT</b> <b>CIWQS</b> <b>CERS</b>	<b>S112899900</b> <b>N/A</b>
<b>Relative:</b> <b>Lower</b>  <b>Actual:</b> <b>199 ft.</b>	ENF: Region: 4 Facility Id: 274110 Agency Name: Not reported Place Type: Domestic Service Facility Place Subtype: Domestic Site NEC Facility Type: All other facilities Agency Type: Not reported # Of Agencies: Not reported Place Latitude: 34.06264 Place Longitude: -118.3381 SIC Code 1: 6512 SIC Desc 1: Operators of Nonresidential Buildings SIC Code 2: Not reported SIC Desc 2: Not reported SIC Code 3: Not reported SIC Desc 3: Not reported NAICS Code 1: Not reported NAICS Desc 1: Not reported NAICS Code 2: Not reported NAICS Desc 2: Not reported NAICS Code 3: Not reported NAICS Desc 3: Not reported # Of Places: 1 Source Of Facility: Enf Action Design Flow: Not reported Threat To Water Quality: Not reported Complexity: Not reported Pretreatment: Not reported Facility Waste Type: Not reported Facility Waste Type 2: Not reported Facility Waste Type 3: Not reported Facility Waste Type 4: Not reported Program: NPDNONMUNIPRCS Program Category1: NPDESWW Program Category2: NPDESWW # Of Programs: 1 WDID: Not reported Reg Measure Id: 133019 Reg Measure Type: NPDES Permits Region: 4 Order #: 97-045		



Map ID  
Direction  
Distance  
Elevation

MAP FINDINGS

Site

Database(s)

EDR ID Number  
EPA ID Number

4929 WILSHIRE, LP (Continued)

S112899900

Npdes# CA#:	CAG994001
Major-Minor:	Minor
Npdes Type:	OTH
Reclamation:	Not reported
Dredge Fill Fee:	Not reported
301H:	N
Application Fee Amt Received:	400
Status:	Historical
Status Date:	09/26/2011
Effective Date:	05/12/1997
Expiration/Review Date:	04/10/2002
Termination Date:	08/01/2011
WDR Review - Amend:	Not reported
WDR Review - Revise/Renew:	Not reported
WDR Review - Rescind:	Not reported
WDR Review - No Action Required:	Not reported
WDR Review - Pending:	Not reported
WDR Review - Planned:	Not reported
Status Enrollee:	N
Individual/General:	G
Fee Code:	Not reported
Direction/Voice:	Passive
Enforcement Id(EID):	255323
Region:	4
Order / Resolution Number:	NOV
Enforcement Action Type:	Notice of Violation
Effective Date:	05/18/2004
Adoption/Issuance Date:	05/18/2004
Achieve Date:	Not reported
Termination Date:	05/18/2004
ACL Issuance Date:	Not reported
EPL Issuance Date:	Not reported
Status:	Historical
Title:	NOV sent 5/18/04 for overdue 2003 annual, 1Q04 DMR.
Description:	NOV sent 5/18/04 for overdue 2003 annual, 1Q04 DMR.
Program:	NPDNONMUNIPRCS
Latest Milestone Completion Date:	Not reported
# Of Programs1:	1
Total Assessment Amount:	0
Initial Assessed Amount:	0
Liability \$ Amount:	0
Project \$ Amount:	0
Liability \$ Paid:	0
Project \$ Completed:	0
Total \$ Paid/Completed Amount:	0
Region:	4
Facility Id:	274110
Agency Name:	Not reported
Place Type:	Domestic Service Facility
Place Subtype:	Domestic Site NEC
Facility Type:	All other facilities
Agency Type:	Not reported
# Of Agencies:	Not reported
Place Latitude:	34.06264
Place Longitude:	-118.3381
SIC Code 1:	6512

Map ID  
Direction  
Distance  
Elevation

MAP FINDINGS

Site

Database(s)

EDR ID Number  
EPA ID Number

4929 WILSHIRE, LP (Continued)

S112899900

SIC Desc 1:	Operators of Nonresidential Buildings
SIC Code 2:	Not reported
SIC Desc 2:	Not reported
SIC Code 3:	Not reported
SIC Desc 3:	Not reported
NAICS Code 1:	Not reported
NAICS Desc 1:	Not reported
NAICS Code 2:	Not reported
NAICS Desc 2:	Not reported
NAICS Code 3:	Not reported
NAICS Desc 3:	Not reported
# Of Places:	1
Source Of Facility:	Enf Action
Design Flow:	Not reported
Threat To Water Quality:	Not reported
Complexity:	Not reported
Pretreatment:	Not reported
Facility Waste Type:	Not reported
Facility Waste Type 2:	Not reported
Facility Waste Type 3:	Not reported
Facility Waste Type 4:	Not reported
Program:	NPDPNONMUNIPRCS
Program Category1:	NPDESWW
Program Category2:	NPDESWW
# Of Programs:	1
WDID:	Not reported
Reg Measure Id:	133019
Reg Measure Type:	NPDES Permits
Region:	4
Order #:	97-045
Npdes# CA#:	CAG994001
Major-Minor:	Minor
Npdes Type:	OTH
Reclamation:	Not reported
Dredge Fill Fee:	Not reported
301H:	N
Application Fee Amt Received:	400
Status:	Historical
Status Date:	09/26/2011
Effective Date:	05/12/1997
Expiration/Review Date:	04/10/2002
Termination Date:	08/01/2011
WDR Review - Amend:	Not reported
WDR Review - Revise/Renew:	Not reported
WDR Review - Rescind:	Not reported
WDR Review - No Action Required:	Not reported
WDR Review - Pending:	Not reported
WDR Review - Planned:	Not reported
Status Enrollee:	N
Individual/General:	G
Fee Code:	Not reported
Direction/Voice:	Passive
Enforcement Id(EID):	242377
Region:	4
Order / Resolution Number:	NOV
Enforcement Action Type:	Notice of Violation
Effective Date:	07/23/2003

Map ID  
 Direction  
 Distance  
 Elevation

MAP FINDINGS

Site

Database(s)

EDR ID Number  
 EPA ID Number

**4929 WILSHIRE, LP (Continued)**

**S112899900**

Adoption/Issuance Date:	07/23/2003
Achieve Date:	Not reported
Termination Date:	08/23/2003
ACL Issuance Date:	Not reported
EPL Issuance Date:	Not reported
Status:	Historical
Title:	NOV sent 7/23/03 for reporting violations.
Description:	NOV sent 7/23/03 for reporting violations.
Program:	NPDESWW
Latest Milestone Completion Date:	Not reported
# Of Programs1:	1
Total Assessment Amount:	0
Initial Assessed Amount:	0
Liability \$ Amount:	0
Project \$ Amount:	0
Liability \$ Paid:	0
Project \$ Completed:	0
Total \$ Paid/Completed Amount:	0
Region:	4
Facility Id:	274110
Agency Name:	Not reported
Place Type:	Domestic Service Facility
Place Subtype:	Domestic Site NEC
Facility Type:	All other facilities
Agency Type:	Not reported
# Of Agencies:	Not reported
Place Latitude:	34.06264
Place Longitude:	-118.3381
SIC Code 1:	6512
SIC Desc 1:	Operators of Nonresidential Buildings
SIC Code 2:	Not reported
SIC Desc 2:	Not reported
SIC Code 3:	Not reported
SIC Desc 3:	Not reported
NAICS Code 1:	Not reported
NAICS Desc 1:	Not reported
NAICS Code 2:	Not reported
NAICS Desc 2:	Not reported
NAICS Code 3:	Not reported
NAICS Desc 3:	Not reported
# Of Places:	1
Source Of Facility:	Enf Action
Design Flow:	Not reported
Threat To Water Quality:	Not reported
Complexity:	Not reported
Pretreatment:	Not reported
Facility Waste Type:	Not reported
Facility Waste Type 2:	Not reported
Facility Waste Type 3:	Not reported
Facility Waste Type 4:	Not reported
Program:	Not reported
Program Category1:	Not reported
Program Category2:	NPDESWW
# Of Programs:	Not reported
WDID:	Not reported
Reg Measure Id:	Not reported

Map ID  
 Direction  
 Distance  
 Elevation

MAP FINDINGS

Site

Database(s)

EDR ID Number  
 EPA ID Number

**4929 WILSHIRE, LP (Continued)**

**S112899900**

Reg Measure Type:	Not reported
Region:	Not reported
Order #:	Not reported
Npdes# CA#:	Not reported
Major-Minor:	Not reported
Npdes Type:	Not reported
Reclamation:	Not reported
Dredge Fill Fee:	Not reported
301H:	Not reported
Application Fee Amt Received:	Not reported
Status:	Not reported
Status Date:	Not reported
Effective Date:	Not reported
Expiration/Review Date:	Not reported
Termination Date:	Not reported
WDR Review - Amend:	Not reported
WDR Review - Revise/Renew:	Not reported
WDR Review - Rescind:	Not reported
WDR Review - No Action Required:	Not reported
WDR Review - Pending:	Not reported
WDR Review - Planned:	Not reported
Status Enrollee:	Not reported
Individual/General:	Not reported
Fee Code:	Not reported
Direction/Voice:	Not reported
Enforcement Id(EID):	375676
Region:	4
Order / Resolution Number:	OE-2010-0001
Enforcement Action Type:	Admin Civil Liability
Effective Date:	08/11/2010
Adoption/Issuance Date:	Not reported
Achieve Date:	Not reported
Termination Date:	11/08/2011
ACL Issuance Date:	08/11/2010
EPL Issuance Date:	Not reported
Status:	Historical
Title:	ACLC for Copperfield Investment & Development
Description:	MMPC for 8 serious effluent violations is \$24,000. MMP for 2 late reporting violations is \$6,000 for a total of \$30,000. Discharger waived right to hearing within 90 days.
Program:	NPDNONMUNIPRCS
Latest Milestone Completion Date:	2011-11-08
# Of Programs1:	1
Total Assessment Amount:	30000
Initial Assessed Amount:	30000
Liability \$ Amount:	30000
Project \$ Amount:	0
Liability \$ Paid:	30000
Project \$ Completed:	0
Total \$ Paid/Completed Amount:	30000
Region:	4
Facility Id:	274110
Agency Name:	4929 Wilshire LP
Place Type:	Domestic Service Facility
Place Subtype:	Domestic Site NEC
Facility Type:	All other facilities

Map ID  
Direction  
Distance  
Elevation

MAP FINDINGS

Site

Database(s)

EDR ID Number  
EPA ID Number

4929 WILSHIRE, LP (Continued)

S112899900

Agency Type:	Privately-Owned Business
# Of Agencies:	1
Place Latitude:	34.06264
Place Longitude:	-118.3381
SIC Code 1:	6512
SIC Desc 1:	Operators of Nonresidential Buildings
SIC Code 2:	Not reported
SIC Desc 2:	Not reported
SIC Code 3:	Not reported
SIC Desc 3:	Not reported
NAICS Code 1:	Not reported
NAICS Desc 1:	Not reported
NAICS Code 2:	Not reported
NAICS Desc 2:	Not reported
NAICS Code 3:	Not reported
NAICS Desc 3:	Not reported
# Of Places:	1
Source Of Facility:	Reg Meas
Design Flow:	5.00000000
Threat To Water Quality:	3
Complexity:	C
Pretreatment:	X - Facility is not a POTW
Facility Waste Type:	Miscellaneous
Facility Waste Type 2:	Not reported
Facility Waste Type 3:	Not reported
Facility Waste Type 4:	Not reported
Program:	NPDNONMUNIPRCS
Program Category1:	NPDESWW
Program Category2:	NPDESWW
# Of Programs:	1
WDID:	4B196000239
Reg Measure Id:	193315
Reg Measure Type:	Enrollee - NPDES
Region:	4
Order #:	R4-2013-0095
Npdes# CA#:	CAG994004
Major-Minor:	Minor
Npdes Type:	OTH
Reclamation:	N - No
Dredge Fill Fee:	Not reported
301H:	Not reported
Application Fee Amt Received:	400
Status:	Active
Status Date:	04/07/2016
Effective Date:	04/08/1996
Expiration/Review Date:	07/06/2018
Termination Date:	Not reported
WDR Review - Amend:	Not reported
WDR Review - Revise/Renew:	Not reported
WDR Review - Rescind:	Not reported
WDR Review - No Action Required:	Not reported
WDR Review - Pending:	Not reported
WDR Review - Planned:	Not reported
Status Enrollee:	N
Individual/General:	I
Fee Code:	61 - Require treatment to meet non priority limit Category 2
Direction/Voice:	Passive

Map ID  
 Direction  
 Distance  
 Elevation

MAP FINDINGS

Site

Database(s)

EDR ID Number  
 EPA ID Number

**4929 WILSHIRE, LP (Continued)**

**S112899900**

Enforcement Id(EID):	375680
Region:	4
Order / Resolution Number:	SWB-2008-4-0028A
Enforcement Action Type:	Expedited Payment Letter
Effective Date:	09/22/2009
Adoption/Issuance Date:	09/22/2009
Achieve Date:	Not reported
Termination Date:	Not reported
ACL Issuance Date:	Not reported
EPL Issuance Date:	Not reported
Status:	Withdrawn
Title:	Expedited Payment Letter for Copperfield Investment & Development
Description:	Replaced by ACLC No. OE-2010-0001 Mandatory Minimum Penalty Amount Owed for Effluent Violations (9 Serious Violations + 0 Chronic Violations) \$3,000 = \$27,000 to the Cleanup & Abatement Account. Mandatory Minimum Penalty Amount Owed for Reporting Violations (2 Late Reporting Violations + 0 Deficient Reporting Violations) \$3,000 = \$6,000 to the Waste Discharge Permit Fund
Program:	NPDNONMUNIPRCS
Latest Milestone Completion Date:	Not reported
# Of Programs1:	1
Total Assessment Amount:	0
Initial Assessed Amount:	0
Liability \$ Amount:	0
Project \$ Amount:	0
Liability \$ Paid:	0
Project \$ Completed:	0
Total \$ Paid/Completed Amount:	0
Region:	4
Facility Id:	274110
Agency Name:	4929 Wilshire LP
Place Type:	Domestic Service Facility
Place Subtype:	Domestic Site NEC
Facility Type:	All other facilities
Agency Type:	Privately-Owned Business
# Of Agencies:	1
Place Latitude:	34.06264
Place Longitude:	-118.3381
SIC Code 1:	6512
SIC Desc 1:	Operators of Nonresidential Buildings
SIC Code 2:	Not reported
SIC Desc 2:	Not reported
SIC Code 3:	Not reported
SIC Desc 3:	Not reported
NAICS Code 1:	Not reported
NAICS Desc 1:	Not reported
NAICS Code 2:	Not reported
NAICS Desc 2:	Not reported
NAICS Code 3:	Not reported
NAICS Desc 3:	Not reported
# Of Places:	1
Source Of Facility:	Reg Meas
Design Flow:	5.00000000
Threat To Water Quality:	3
Complexity:	C

Map ID  
Direction  
Distance  
Elevation

MAP FINDINGS

Site

Database(s)

EDR ID Number  
EPA ID Number

4929 WILSHIRE, LP (Continued)

S112899900

Pretreatment:	X - Facility is not a POTW
Facility Waste Type:	Miscellaneous
Facility Waste Type 2:	Not reported
Facility Waste Type 3:	Not reported
Facility Waste Type 4:	Not reported
Program:	NPDNONMUNIPRCS
Program Category1:	NPDESWW
Program Category2:	NPDESWW
# Of Programs:	1
WDID:	4B196000239
Reg Measure Id:	193315
Reg Measure Type:	Enrollee - NPDES
Region:	4
Order #:	R4-2013-0095
Npdes# CA#:	CAG994004
Major-Minor:	Minor
Npdes Type:	OTH
Reclamation:	N - No
Dredge Fill Fee:	Not reported
301H:	Not reported
Application Fee Amt Received:	400
Status:	Active
Status Date:	04/07/2016
Effective Date:	04/08/1996
Expiration/Review Date:	07/06/2018
Termination Date:	Not reported
WDR Review - Amend:	Not reported
WDR Review - Revise/Renew:	Not reported
WDR Review - Rescind:	Not reported
WDR Review - No Action Required:	Not reported
WDR Review - Pending:	Not reported
WDR Review - Planned:	Not reported
Status Enrollee:	N
Individual/General:	I
Fee Code:	61 - Require treatment to meet non priority limit Category 2
Direction/Voice:	Passive
Enforcement Id(EID):	357544
Region:	4
Order / Resolution Number:	SWB-2008-4-0028
Enforcement Action Type:	Expedited Payment Letter
Effective Date:	12/09/2008
Adoption/Issuance Date:	12/09/2008
Achieve Date:	Not reported
Termination Date:	Not reported
ACL Issuance Date:	Not reported
EPL Issuance Date:	Not reported
Status:	Withdrawn
Title:	Expedited Payment Letter for Jamison Properties
Description:	Withdrawn per 9/22/2009 letter. Mandatory Minimum Penalty Amount Owed for Effluent Violations (9 Serious Violations + 0 Chronic Violations) \$3,000 = \$27,000 to the Cleanup & Abatement Account. Mandatory Minimum Penalty Amount Owed for Reporting Violations (2 Late Reporting Violations + 0 Deficient Reporting Violations) \$3,000 = \$6,000 to the Waste Discharge Permit Fund
Program:	NPDNONMUNIPRCS
Latest Milestone Completion Date:	Not reported

Map ID  
Direction  
Distance  
Elevation

MAP FINDINGS

Site

Database(s)

EDR ID Number  
EPA ID Number

4929 WILSHIRE, LP (Continued)

S112899900

# Of Programs1:	1
Total Assessment Amount:	0
Initial Assessed Amount:	0
Liability \$ Amount:	0
Project \$ Amount:	0
Liability \$ Paid:	0
Project \$ Completed:	0
Total \$ Paid/Completed Amount:	0
Region:	4
Facility Id:	274110
Agency Name:	4929 Wilshire LP
Place Type:	Domestic Service Facility
Place Subtype:	Domestic Site NEC
Facility Type:	All other facilities
Agency Type:	Privately-Owned Business
# Of Agencies:	1
Place Latitude:	34.06264
Place Longitude:	-118.3381
SIC Code 1:	6512
SIC Desc 1:	Operators of Nonresidential Buildings
SIC Code 2:	Not reported
SIC Desc 2:	Not reported
SIC Code 3:	Not reported
SIC Desc 3:	Not reported
NAICS Code 1:	Not reported
NAICS Desc 1:	Not reported
NAICS Code 2:	Not reported
NAICS Desc 2:	Not reported
NAICS Code 3:	Not reported
NAICS Desc 3:	Not reported
# Of Places:	1
Source Of Facility:	Reg Meas
Design Flow:	5.00000000
Threat To Water Quality:	3
Complexity:	C
Pretreatment:	X - Facility is not a POTW
Facility Waste Type:	Miscellaneous
Facility Waste Type 2:	Not reported
Facility Waste Type 3:	Not reported
Facility Waste Type 4:	Not reported
Program:	NPDNONMUNIPRCS
Program Category1:	NPDESWW
Program Category2:	NPDESWW
# Of Programs:	1
WDID:	4B196000239
Reg Measure Id:	193315
Reg Measure Type:	Enrollee - NPDES
Region:	4
Order #:	R4-2013-0095
Npdes# CA#:	CAG994004
Major-Minor:	Minor
Npdes Type:	OTH
Reclamation:	N - No
Dredge Fill Fee:	Not reported
301H:	Not reported
Application Fee Amt Received:	400



Map ID  
Direction  
Distance  
Elevation

MAP FINDINGS

Site

Database(s)

EDR ID Number  
EPA ID Number

4929 WILSHIRE, LP (Continued)

S112899900

Status: Active  
Status Date: 04/07/2016  
Effective Date: 04/08/1996  
Expiration/Review Date: 07/06/2018  
Termination Date: Not reported  
WDR Review - Amend: Not reported  
WDR Review - Revise/Renew: Not reported  
WDR Review - Rescind: Not reported  
WDR Review - No Action Required: Not reported  
WDR Review - Pending: Not reported  
WDR Review - Planned: Not reported  
Status Enrollee: N  
Individual/General: I  
Fee Code: 61 - Require treatment to meet non priority limit Category 2  
Direction/Voice: Passive  
Enforcement Id(EID): 355162  
Region: 4  
Order / Resolution Number: NOV  
Enforcement Action Type: Notice of Violation  
Effective Date: 10/15/2008  
Adoption/Issuance Date: 10/15/2008  
Achieve Date: Not reported  
Termination Date: 10/15/2008  
ACL Issuance Date: Not reported  
EPL Issuance Date: Not reported  
Status: Historical  
Title: NOV sent 10/15/08 for failure to file NOI for coverage under R4-2008-0032.  
Description: NOV sent 10/15/08 for failure to file NOI for coverage under R4-2008-0032.  
Program: NPDNONMUNIPRCS  
Latest Milestone Completion Date: Not reported  
# Of Programs1: 1  
Total Assessment Amount: 0  
Initial Assessed Amount: 0  
Liability \$ Amount: 0  
Project \$ Amount: 0  
Liability \$ Paid: 0  
Project \$ Completed: 0  
Total \$ Paid/Completed Amount: 0  
Region: 4  
Facility Id: 274110  
Agency Name: 4929 Wilshire LP  
Place Type: Domestic Service Facility  
Place Subtype: Domestic Site NEC  
Facility Type: All other facilities  
Agency Type: Privately-Owned Business  
# Of Agencies: 1  
Place Latitude: 34.06264  
Place Longitude: -118.3381  
SIC Code 1: 6512  
SIC Desc 1: Operators of Nonresidential Buildings  
SIC Code 2: Not reported  
SIC Desc 2: Not reported  
SIC Code 3: Not reported  
SIC Desc 3: Not reported

Map ID  
Direction  
Distance  
Elevation

MAP FINDINGS

Site

Database(s)

EDR ID Number  
EPA ID Number

4929 WILSHIRE, LP (Continued)

S112899900

NAICS Code 1:	Not reported
NAICS Desc 1:	Not reported
NAICS Code 2:	Not reported
NAICS Desc 2:	Not reported
NAICS Code 3:	Not reported
NAICS Desc 3:	Not reported
# Of Places:	1
Source Of Facility:	Reg Meas
Design Flow:	5.00000000
Threat To Water Quality:	3
Complexity:	C
Pretreatment:	X - Facility is not a POTW
Facility Waste Type:	Miscellaneous
Facility Waste Type 2:	Not reported
Facility Waste Type 3:	Not reported
Facility Waste Type 4:	Not reported
Program:	NPDNONMUNIPRCS
Program Category1:	NPDESWW
Program Category2:	NPDESWW
# Of Programs:	1
WDID:	4B196000239
Reg Measure Id:	193315
Reg Measure Type:	Enrollee - NPDES
Region:	4
Order #:	R4-2013-0095
Npdes# CA#:	CAG994004
Major-Minor:	Minor
Npdes Type:	OTH
Reclamation:	N - No
Dredge Fill Fee:	Not reported
301H:	Not reported
Application Fee Amt Received:	400
Status:	Active
Status Date:	04/07/2016
Effective Date:	04/08/1996
Expiration/Review Date:	07/06/2018
Termination Date:	Not reported
WDR Review - Amend:	Not reported
WDR Review - Revise/Renew:	Not reported
WDR Review - Rescind:	Not reported
WDR Review - No Action Required:	Not reported
WDR Review - Pending:	Not reported
WDR Review - Planned:	Not reported
Status Enrollee:	N
Individual/General:	I
Fee Code:	61 - Require treatment to meet non priority limit Category 2
Direction/Voice:	Passive
Enforcement Id(EID):	242445
Region:	4
Order / Resolution Number:	NOV
Enforcement Action Type:	Notice of Violation
Effective Date:	06/26/2003
Adoption/Issuance Date:	06/26/2003
Achieve Date:	Not reported
Termination Date:	07/26/2003
ACL Issuance Date:	Not reported
EPL Issuance Date:	Not reported

Map ID  
Direction  
Distance  
Elevation

MAP FINDINGS

Site

Database(s)

EDR ID Number  
EPA ID Number

4929 WILSHIRE, LP (Continued)

S112899900

Status:	Historical
Title:	NOV sent 6/26/03 for NPDES permit limit effluent violations.
Description:	NOV sent 6/26/03 for NPDES permit limit effluent violations. Not reported
Program:	NPDNONMUNIPRCS
Latest Milestone Completion Date:	Not reported
# Of Programs1:	1
Total Assessment Amount:	0
Initial Assessed Amount:	0
Liability \$ Amount:	0
Project \$ Amount:	0
Liability \$ Paid:	0
Project \$ Completed:	0
Total \$ Paid/Completed Amount:	0
Region:	4
Facility Id:	274110
Agency Name:	4929 Wilshire LP
Place Type:	Domestic Service Facility
Place Subtype:	Domestic Site NEC
Facility Type:	All other facilities
Agency Type:	Privately-Owned Business
# Of Agencies:	1
Place Latitude:	34.06264
Place Longitude:	-118.3381
SIC Code 1:	6512
SIC Desc 1:	Operators of Nonresidential Buildings
SIC Code 2:	Not reported
SIC Desc 2:	Not reported
SIC Code 3:	Not reported
SIC Desc 3:	Not reported
NAICS Code 1:	Not reported
NAICS Desc 1:	Not reported
NAICS Code 2:	Not reported
NAICS Desc 2:	Not reported
NAICS Code 3:	Not reported
NAICS Desc 3:	Not reported
# Of Places:	1
Source Of Facility:	Reg Meas
Design Flow:	5.00000000
Threat To Water Quality:	3
Complexity:	C
Pretreatment:	X - Facility is not a POTW
Facility Waste Type:	Miscellaneous
Facility Waste Type 2:	Not reported
Facility Waste Type 3:	Not reported
Facility Waste Type 4:	Not reported
Program:	NPDNONMUNIPRCS
Program Category1:	NPDESWW
Program Category2:	NPDESWW
# Of Programs:	1
WDID:	4B196000239
Reg Measure Id:	193315
Reg Measure Type:	Enrollee - NPDES
Region:	4
Order #:	R4-2013-0095
Npdes# CA#:	CAG994004

Map ID  
Direction  
Distance  
Elevation

MAP FINDINGS

Site

Database(s)

EDR ID Number  
EPA ID Number

4929 WILSHIRE, LP (Continued)

S112899900

Major-Minor:	Minor
Npdes Type:	OTH
Reclamation:	N - No
Dredge Fill Fee:	Not reported
301H:	Not reported
Application Fee Amt Received:	400
Status:	Active
Status Date:	04/07/2016
Effective Date:	04/08/1996
Expiration/Review Date:	07/06/2018
Termination Date:	Not reported
WDR Review - Amend:	Not reported
WDR Review - Revise/Renew:	Not reported
WDR Review - Rescind:	Not reported
WDR Review - No Action Required:	Not reported
WDR Review - Pending:	Not reported
WDR Review - Planned:	Not reported
Status Enrollee:	N
Individual/General:	I
Fee Code:	61 - Require treatment to meet non priority limit Category 2
Direction/Voice:	Passive
Enforcement Id(EID):	228862
Region:	4
Order / Resolution Number:	NOV
Enforcement Action Type:	Notice of Violation
Effective Date:	02/21/2001
Adoption/Issuance Date:	02/21/2001
Achieve Date:	Not reported
Termination Date:	03/21/2001
ACL Issuance Date:	Not reported
EPL Issuance Date:	Not reported
Status:	Historical
Title:	NOV sent 2/21/01 for violation of NPDES permit effluent limits.
Description:	Notice of Violation sent 2/21/01 for violation of NPDES permit effluent limits.
Program:	NPDNONMUNIPRCS
Latest Milestone Completion Date:	Not reported
# Of Programs1:	1
Total Assessment Amount:	0
Initial Assessed Amount:	0
Liability \$ Amount:	0
Project \$ Amount:	0
Liability \$ Paid:	0
Project \$ Completed:	0
Total \$ Paid/Completed Amount:	0

HAZNET:

Name:	COPPERFIELD INVESTMENTS
Address:	4929 WILSHIRE BLVD
City,State,Zip:	LOS ANGELES, CA 900100000
Year:	1999
GEPaid:	CAC002135809
Contact:	COPPERFIELD INVESTMENTS
Telephone:	0000000000
Mailing Name:	Not reported
Mailing Address:	4929 WILSHIRE BLVD #1020
Mailing City,St,Zip:	LOS ANGELES, CA 900100000

Map ID  
Direction  
Distance  
Elevation

MAP FINDINGS

Site

Database(s)

EDR ID Number  
EPA ID Number

**4929 WILSHIRE, LP (Continued)**

**S112899900**

Gen County: Los Angeles  
TSD EPA ID: AZC950823111  
TSD County: 99  
Tons: 1.1799  
CA Waste Code: 151-Asbestos containing waste  
Method: -  
Facility County: Los Angeles

**LOS ANGELES HM:**

Facility ID: FA0013296  
Last Run Date: 01/01/2019  
Status: ACTIVE

**CIWQS:**

Agency: 4929 Wilshire LP  
Agency Address: 4929 Wilshire Boulevard 350, Los Angeles, CA 90010  
Place/Project Type: Domestic Site NEC  
SIC/NAICS: 6512  
Region: 4  
Program: NPDNONMUNIPRCS  
Regulatory Measure Status: Active  
Regulatory Measure Type: Enrollee - NPDES  
Order Number: R4-2013-0095  
WDID: 4B196000239  
NPDES Number: CAG994004  
Adoption Date: Not reported  
Effective Date: 04/08/1996  
Termination Date: Not reported  
Expiration/Review Date: 07/06/2018  
Design Flow: 0.05  
Major/Minor: Minor  
Complexity: C  
TTWQ: 3  
Enforcement Actions within 5 years: 0  
Violations within 5 years: 1  
Latitude: 34.06264  
Longitude: -118.3381

**CERS TANKS:**

Site ID: 688  
CERS ID: 10245205  
Site Name: 4929 WILSHIRE, LP  
CERS Description: Chemical Storage Facilities

**Violations:**

Site ID: 688  
Site Name: 4929 WILSHIRE, LP  
Violation Date: 06-25-2015  
Citation: HSC 6.95 25508.2 - California Health and Safety Code, Chapter 6.95, Section(s) 25508.2  
Violation Description: Failure to annually review and electronically certify that the business plan is complete, accurate, and up-to-date.  
Violation Notes: Returned to compliance on 11/09/2018. OBSERVATION: The facility has not annually reviewed and certified that the business plan is complete, accurate, and up-to-date. CORRECTIVE ACTION: Review, revise, and certify the business plan electronically in the California

Map ID  
Direction  
Distance  
Elevation

MAP FINDINGS

Site

Database(s)

EDR ID Number  
EPA ID Number

4929 WILSHIRE, LP (Continued)

S112899900

Environmental Reporting System (CERS).  
Los Angeles City Fire Department  
HMRRP  
CERS

Violation Division:  
Violation Program:  
Violation Source:

Site ID: 688  
Site Name: 4929 WILSHIRE, LP  
Violation Date: 08-23-2018  
Citation: HSC 6.95 25508(a)(1) - California Health and Safety Code, Chapter 6.95, Section(s) 25508(a)(1)  
Violation Description: Failure to complete and electronically submit a site map with all required content.  
Violation Notes: Returned to compliance on 08/23/2018.

Violation Division: Los Angeles City Fire Department  
Violation Program: HMRRP  
Violation Source: CERS

Site ID: 688  
Site Name: 4929 WILSHIRE, LP  
Violation Date: 06-25-2015  
Citation: HSC 6.95 25508(a)(1) - California Health and Safety Code, Chapter 6.95, Section(s) 25508(a)(1)  
Violation Description: Failure to complete and electronically submit hazardous material inventory information for all reportable hazardous materials on site at or above reportable quantities.  
Violation Notes: Returned to compliance on 11/09/2018. OBSERVATION: The facility has not submitted the Hazardous Materials Inventory Chemical Description page for [LIST MATERIALS] to the CUPA. CORRECTIVE ACTION: Complete and submit the Hazardous Materials Inventory Chemical Description page for all materials listed above electronically in the California Environmental Reporting System (CERS).

Violation Division: Los Angeles City Fire Department  
Violation Program: HMRRP  
Violation Source: CERS

Site ID: 688  
Site Name: 4929 WILSHIRE, LP  
Violation Date: 06-25-2015  
Citation: HSC 6.95 25508(a)(1) - California Health and Safety Code, Chapter 6.95, Section(s) 25508(a)(1)  
Violation Description: Failure to complete and electronically submit a site map with all required content.  
Violation Notes: Returned to compliance on 11/09/2018. OBSERVATION: The annotated site map has not been completed and submitted to the CUPA. CORRECTIVE ACTION: Complete an annotated site map and submit electronically in the California Environmental Reporting System (CERS).

Violation Division: Los Angeles City Fire Department  
Violation Program: HMRRP  
Violation Source: CERS

Site ID: 688  
Site Name: 4929 WILSHIRE, LP  
Violation Date: 08-23-2018  
Citation: HSC 6.95 25508(a)(1) - California Health and Safety Code, Chapter 6.95, Section(s) 25508(a)(1)  
Violation Description: Failure to establish and electronically submit an adequate emergency response plan and procedures for a release or threatened release of a

Map ID  
Direction  
Distance  
Elevation

MAP FINDINGS

Site

Database(s)

EDR ID Number  
EPA ID Number

4929 WILSHIRE, LP (Continued)

S112899900

Violation Notes: hazardous material.  
Returned to compliance on 08/23/2018.  
Violation Division: Los Angeles City Fire Department  
Violation Program: HMRRP  
Violation Source: CERS

Site ID: 688  
Site Name: 4929 WILSHIRE, LP  
Violation Date: 07-20-2018  
Citation: HSC 6.95 25508(a)(1) - California Health and Safety Code, Chapter 6.95, Section(s) 25508(a)(1)  
Violation Description: Failure to complete and electronically submit the Business Activities Page and/or Business Owner Operator Identification Page.

Violation Notes: Returned to compliance on 11/09/2018.  
Violation Division: Los Angeles City Fire Department  
Violation Program: HMRRP  
Violation Source: CERS

Site ID: 688  
Site Name: 4929 WILSHIRE, LP  
Violation Date: 06-25-2015  
Citation: HSC 6.95 25508(a)(1) - California Health and Safety Code, Chapter 6.95, Section(s) 25508(a)(1)  
Violation Description: Failure to establish and electronically submit an adequate emergency response plan and procedures for a release or threatened release of a hazardous material.

Violation Notes: Returned to compliance on 11/09/2018. OBSERVATION: An Emergency Response Plan and procedures has not been completed and submitted electronically to the CUPA. CORRECTIVE ACTION: Complete the emergency response plan and procedures to include all required content and submit electronically in the California Environmental Reporting System (CERS).  
Violation Division: Los Angeles City Fire Department  
Violation Program: HMRRP  
Violation Source: CERS

Site ID: 688  
Site Name: 4929 WILSHIRE, LP  
Violation Date: 07-20-2018  
Citation: HSC 6.95 25508(a)(1) - California Health and Safety Code, Chapter 6.95, Section(s) 25508(a)(1)  
Violation Description: Failure to establish and electronically submit an adequate emergency response plan and procedures for a release or threatened release of a hazardous material.

Violation Notes: Returned to compliance on 11/09/2018.  
Violation Division: Los Angeles City Fire Department  
Violation Program: HMRRP  
Violation Source: CERS

Site ID: 688  
Site Name: 4929 WILSHIRE, LP  
Violation Date: 08-23-2018  
Citation: HSC 6.95 25508(a)(1) - California Health and Safety Code, Chapter 6.95, Section(s) 25508(a)(1)  
Violation Description: Failure to complete and electronically submit hazardous material inventory information for all reportable hazardous materials on site at or above reportable quantities.

Map ID  
Direction  
Distance  
Elevation

MAP FINDINGS

Site

Database(s)

EDR ID Number  
EPA ID Number

**4929 WILSHIRE, LP (Continued)**

**S112899900**

Violation Notes: Returned to compliance on 08/23/2018.  
Violation Division: Los Angeles City Fire Department  
Violation Program: HMRRP  
Violation Source: CERS

Site ID: 688  
Site Name: 4929 WILSHIRE, LP  
Violation Date: 08-23-2018  
Citation: HSC 6.95 25508(a)(1) - California Health and Safety Code, Chapter 6.95, Section(s) 25508(a)(1)  
Violation Description: Failure to complete and electronically submit the Business Activities Page and/or Business Owner Operator Identification Page.

Violation Notes: Returned to compliance on 08/23/2018.  
Violation Division: Los Angeles City Fire Department  
Violation Program: HMRRP  
Violation Source: CERS

Site ID: 688  
Site Name: 4929 WILSHIRE, LP  
Violation Date: 06-25-2015  
Citation: 19 CCR 6.95 25508(a)(1) - California Code of Regulations, Title 19, Chapter 6.95, Section(s) 25508(a)(1)  
Violation Description: Failure to complete and electronically submit the Business Activities Page and/or Business Owner Operator Identification Page.

Violation Notes: Returned to compliance on 11/09/2018. OBSERVATION: The Business Activities page has not been submitted to this department. CORRECTIVE ACTION: Complete the Business Activities page and submit electronically in the California Environmental Reporting System (CERS).  
Violation Division: Los Angeles City Fire Department  
Violation Program: HMRRP  
Violation Source: CERS

Site ID: 688  
Site Name: 4929 WILSHIRE, LP  
Violation Date: 07-20-2018  
Citation: HSC 6.95 25508(a)(1) - California Health and Safety Code, Chapter 6.95, Section(s) 25508(a)(1)  
Violation Description: Failure to complete and electronically submit hazardous material inventory information for all reportable hazardous materials on site at or above reportable quantities.

Violation Notes: Returned to compliance on 12/06/2018.  
Violation Division: Los Angeles City Fire Department  
Violation Program: HMRRP  
Violation Source: CERS

Site ID: 688  
Site Name: 4929 WILSHIRE, LP  
Violation Date: 06-25-2015  
Citation: HSC 6.95 25508(d) - California Health and Safety Code, Chapter 6.95, Section(s) 25508(d)  
Violation Description: Failure to complete and/or electronically submit a business plan when storing/handling a hazardous material at or above reportable quantities.

Violation Notes: Returned to compliance on 11/09/2018. OBSERVATION: A business plan has not been received by the CUPA. The facility was previously sent a notice/request from the CUPA for the submittal of a business plan by



Map ID  
Direction  
Distance  
Elevation

MAP FINDINGS

Site

Database(s)

EDR ID Number  
EPA ID Number

4929 WILSHIRE, LP (Continued)

S112899900

[DUE DATE]. CORRECTIVE ACTION: Submit the business plan electronically in the California Environmental Reporting System (CERS) and implement immediately. \*\*\*\*\*Please add business plan to CERS Program\*\*\*\*\*

Violation Division: Los Angeles City Fire Department  
Violation Program: HMRRP  
Violation Source: CERS

Site ID: 688  
Site Name: 4929 WILSHIRE, LP  
Violation Date: 07-20-2018  
Citation: HSC 6.95 25508(a)(1) - California Health and Safety Code, Chapter 6.95, Section(s) 25508(a)(1)

Violation Description: Failure to complete and electronically submit a site map with all required content.

Violation Notes: Returned to compliance on 11/09/2018.

Violation Division: Los Angeles City Fire Department  
Violation Program: HMRRP  
Violation Source: CERS

Site ID: 688  
Site Name: 4929 WILSHIRE, LP  
Violation Date: 06-25-2015  
Citation: HSC 6.95 25507 - California Health and Safety Code, Chapter 6.95, Section(s) 25507

Violation Description: Failure to adequately establish and implement a business plan when storing/handling a hazardous material at or above reportable quantities.

Violation Notes: Returned to compliance on 11/09/2018. OBSERVATION: The training program for safe handling of hazardous materials has not been adequately implemented as demonstrated by [(DESCRIBE UNSAFE HANDLING IN REFERENCE TO THE MSDS) EXAMPLES: CONTAINERS, TANKS, AND TOTES MUST BE KEPT CLOSED UNLESS IN USE; STORED IN A MANNER TO PREVENT RUPTURE, LEAKING, OR STRUCTURAL DETERIORATION; COMPATIBLE WITH CONTENTS. STORAGE AREA MAINTAINED TO SEPARATE INCOMPATIBLES.] CORRECTIVE ACTION: Submit photos to the CUPA demonstrating that the unsafe condition described above has been corrected and submit documentation demonstrating employees have received training on safe handling of hazardous materials.

Violation Division: Los Angeles City Fire Department  
Violation Program: HMRRP  
Violation Source: CERS

Evaluation:  
Eval General Type: Other/Unknown  
Eval Date: 11-09-2018  
Violations Found: No  
Eval Type: Other, not routine, done by local agency  
Eval Notes: Accepted with the exception of inventory. Needs to update per Cap EPA reporting requirements.  
Eval Division: Los Angeles City Fire Department  
Eval Program: HMRRP  
Eval Source: CERS

Eval General Type: Other/Unknown  
Eval Date: 12-06-2018  
Violations Found: No

Map ID  
Direction  
Distance  
Elevation

MAP FINDINGS

Site

Database(s)

EDR ID Number  
EPA ID Number

4929 WILSHIRE, LP (Continued)

S112899900

Eval Type: Other, not routine, done by local agency  
Eval Notes: CERS submittal accepted, violations cleared. Advised 2019 submittal due between 1/1/19-3/1/19

Eval Division: Los Angeles City Fire Department  
Eval Program: HMRRP  
Eval Source: CERS

Eval General Type: Other/Unknown  
Eval Date: 08-23-2018  
Violations Found: No  
Eval Type: Other, not routine, done by local agency  
Eval Notes: joint inspection with inspector rodriguez  
Eval Division: Los Angeles City Fire Department  
Eval Program: HMRRP  
Eval Source: CERS

Eval General Type: Compliance Evaluation Inspection  
Eval Date: 07-20-2018  
Violations Found: Yes  
Eval Type: Routine done by local agency  
Eval Notes: Inspection Report Consent to enter, inspect and take photographs was given by: Charles Kendrick Documents uploaded to CERS were reviewed and field verified. The following is a list items that need to be corrected: 1. Update your facility information annually through CERS 2. Update your hazardous materials inventory per the new reporting requirements (see attachment). 3. Provide a site map for your facility. A sample site map has been provided to assist you. 4. Fuel storage found below grade. Site will be added to the APSA program NOTE: The LAMC, Sections (L.A.M.C. SECTIONS 57.105.1.4; 57.120.3; 57.121.2 and 57.121.2.1. ) requires business that store, uses or handle hazardous materials in the City of Los Angeles to obtain a Consolidated Permit from the Los Angeles Fire Department CUPA. To receive a Consolidated Permit you must satisfy the following requirement: \*\*\*\* Annual submission of a hazardous materials business plan to CERS by March 1 of every year. [Truncated]

Eval Division: Los Angeles City Fire Department  
Eval Program: HMRRP  
Eval Source: CERS

Eval General Type: Other/Unknown  
Eval Date: 08-23-2018  
Violations Found: Yes  
Eval Type: Other, not routine, done by local agency  
Eval Notes: Second Notice of Violation Inspection Report Documents uploaded to CERS were reviewed. Indicated previously in this report are violations, originally issued on 07-17-18, that have not been resolved by the original COMPLY BY date. These violations have been re-issued and the violation class upgraded. Review and correct all violations indicated in this report, on or before the new COMPLY BY date associated with each violation. Failure to resolve these violations will result in this facility being subject to formal enforcement. NOTE: The LAMC, Sections (L.A.M.C. SECTIONS 57.105.1.4; 57.120.3; 57.121.2 and 57.121.2.1.) requires businesses that store, use or handle hazardous materials in the City of Los Angeles to obtain a Consolidated Permit from the Los Angeles Fire Department CUPA \*\*\*\* Annual submission of a Hazardous Materials Business Plan into CERS is required between January 1 and March 1 of every year. Please remember

Map ID  
Direction  
Distance  
Elevation

MAP FINDINGS

Site

Database(s)

EDR ID Number  
EPA ID Number

**4929 WILSHIRE, LP (Continued)**

**S112899900**

that any change in inventory of greater 100 [Truncated]  
Eval Division: Los Angeles City Fire Department  
Eval Program: HMRRP  
Eval Source: CERS  
  
Eval General Type: Compliance Evaluation Inspection  
Eval Date: 06-25-2015  
Violations Found: Yes  
Eval Type: Routine done by local agency  
Eval Notes: consent from  
Eval Division: Los Angeles City Fire Department  
Eval Program: HMRRP  
Eval Source: CERS

**Affiliation:**

Affiliation Type Desc: Legal Owner  
Entity Name: 4929 WILSHIRE, LP  
Entity Title: Not reported  
Affiliation Address: 4201 WILSHIRE BLVD., #350  
Affiliation City: LOS ANGELES  
Affiliation State: CA  
Affiliation Country: United States  
Affiliation Zip: 90010  
Affiliation Phone: (213) 365-5000

Affiliation Type Desc: Parent Corporation  
Entity Name: 4929 WILSHIRE, LP  
Entity Title: Not reported  
Affiliation Address: Not reported  
Affiliation City: Not reported  
Affiliation State: Not reported  
Affiliation Country: Not reported  
Affiliation Zip: Not reported  
Affiliation Phone: Not reported

Affiliation Type Desc: CUPA District  
Entity Name: Los Angeles City Fire Department  
Entity Title: Not reported  
Affiliation Address: 200 North Main Street, Room 1780  
Affiliation City: Los Angeles  
Affiliation State: CA  
Affiliation Country: Not reported  
Affiliation Zip: 90012  
Affiliation Phone: (213) 978-3680

Affiliation Type Desc: Operator  
Entity Name: JAMISON SERVICES, INC  
Entity Title: Not reported  
Affiliation Address: Not reported  
Affiliation City: Not reported  
Affiliation State: Not reported  
Affiliation Country: Not reported  
Affiliation Zip: Not reported  
Affiliation Phone: (323) 931-1065

Affiliation Type Desc: Environmental Contact  
Entity Name: Diana Perez

Map ID  
Direction  
Distance  
Elevation

MAP FINDINGS

Site

Database(s)

EDR ID Number  
EPA ID Number

**4929 WILSHIRE, LP (Continued)**

**S112899900**

Entity Title: Not reported  
Affiliation Address: 4201 Wilshire Blvd  
Affiliation City: Los Angeles  
Affiliation State: CA  
Affiliation Country: Not reported  
Affiliation Zip: 90010  
Affiliation Phone: Not reported

Affiliation Type Desc: Facility Mailing Address  
Entity Name: Mailing Address  
Entity Title: Not reported  
Affiliation Address: 4201 WILSHIRE BL # 350  
Affiliation City: LOS ANGELES  
Affiliation State: CA  
Affiliation Country: Not reported  
Affiliation Zip: 90010  
Affiliation Phone: Not reported

**F44** **EVERBUST BUS MACHINES**  
**SW** **5104 W WILSHIRE BLVD**  
**< 1/8** **LOS ANGELES, CA 90036**  
**0.103 mi.**  
**546 ft.** **Site 1 of 2 in cluster F**

**HAZMAT** **S123545115**  
**N/A**

**Relative:** LOS ANGELES HM:  
**Lower** Facility ID: FA0010893  
**Actual:** Last Run Date: 01/01/2019  
**199 ft.** Status: ACTIVE

**F45** **EVERBEST BUSINESS MACHINES**  
**SW** **5104 WILSHIRE BLVD**  
**< 1/8** **LOS ANGELES, CA 90036**  
**0.103 mi.**  
**546 ft.** **Site 2 of 2 in cluster F**

**RCRA-SQG** **1000354182**  
**FINDS** **CAD982369209**  
**ECHO**

**Relative:** RCRA-SQG:  
**Lower** Date form received by agency: 04/11/1988  
**Actual:** Facility name: EVERBEST BUSINESS MACHINES  
**199 ft.** Facility address: 5104 WILSHIRE BLVD  
LOS ANGELES, CA 90036  
EPA ID: CAD982369209  
Mailing address: WILSHIRE BLVD  
LOS ANGELES, CA 90036  
Contact: ENVIRONMENTAL MANAGER  
Contact address: 5104 WILSHIRE BLVD  
LOS ANGELES, CA 90036  
Contact country: US  
Contact telephone: 213-933-9557  
Contact email: Not reported  
EPA Region: 09  
Classification: Small Small Quantity Generator  
Description: Handler: generates more than 100 and less than 1000 kg of hazardous waste during any calendar month and accumulates less than 6000 kg of hazardous waste at any time; or generates 100 kg or less of hazardous waste during any calendar month, and accumulates more than 1000 kg of

Map ID  
Direction  
Distance  
Elevation

MAP FINDINGS

Site

Database(s)

EDR ID Number  
EPA ID Number

**EVERBEST BUSINESS MACHINES (Continued)**

**1000354182**

hazardous waste at any time

Owner/Operator Summary:

Owner/operator name: NOT REQUIRED  
Owner/operator address: NOT REQUIRED  
NOT REQUIRED, ME 99999  
Owner/operator country: Not reported  
Owner/operator telephone: 415-555-1212  
Owner/operator email: Not reported  
Owner/operator fax: Not reported  
Owner/operator extension: Not reported  
Legal status: Private  
Owner/Operator Type: Operator  
Owner/Op start date: Not reported  
Owner/Op end date: Not reported

Owner/operator name: ALBERT CAVALIER  
Owner/operator address: NOT REQUIRED  
NOT REQUIRED, ME 99999  
Owner/operator country: Not reported  
Owner/operator telephone: 415-555-1212  
Owner/operator email: Not reported  
Owner/operator fax: Not reported  
Owner/operator extension: Not reported  
Legal status: Private  
Owner/Operator Type: Owner  
Owner/Op start date: Not reported  
Owner/Op end date: Not reported

Handler Activities Summary:

U.S. importer of hazardous waste: No  
Mixed waste (haz. and radioactive): No  
Recycler of hazardous waste: No  
Transporter of hazardous waste: No  
Treater, storer or disposer of HW: No  
Underground injection activity: No  
On-site burner exemption: No  
Furnace exemption: No  
Used oil fuel burner: No  
Used oil processor: No  
User oil refiner: No  
Used oil fuel marketer to burner: No  
Used oil Specification marketer: No  
Used oil transfer facility: No  
Used oil transporter: No

Violation Status: No violations found

FINDS:

Registry ID: 110002801941

Environmental Interest/Information System

RCRAInfo is a national information system that supports the Resource Conservation and Recovery Act (RCRA) program through the tracking of events and activities related to facilities that generate, transport, and treat, store, or dispose of hazardous waste. RCRAInfo allows RCRA

Map ID  
Direction  
Distance  
Elevation

MAP FINDINGS

Site

Database(s)

EDR ID Number  
EPA ID Number

**EVERBEST BUSINESS MACHINES (Continued)**

**1000354182**

program staff to track the notification, permit, compliance, and corrective action activities required under RCRA.

[Click this hyperlink](#) while viewing on your computer to access additional FINDS: detail in the EDR Site Report.

ECHO:

Envid: 1000354182  
Registry ID: 110002801941  
DFR URL: <http://echo.epa.gov/detailed-facility-report?fid=110002801941>

**G46**  
**West**  
**< 1/8**  
**0.112 mi.**  
**590 ft.**

**AVALON WILSHIRE**  
**5115 WILSHIRE BLVD**  
**LOS ANGELES, CA 90036**

**RCRA-LQG** **1008372190**  
**HAZNET** **CAR000164145**

**Site 1 of 6 in cluster G**

**Relative:**  
**Higher**  
**Actual:**  
**202 ft.**

RCRA-LQG:  
Date form received by agency: 07/20/2005  
Facility name: AVALON WILSHIRE  
Facility address: 5115 WILSHIRE BLVD  
LOS ANGELES, CA 90036  
EPA ID: CAR000164145  
Mailing address: 4440 VON KARMAN AVENUE  
SUITE 300  
NEWPORT BEACH, CA 92660  
Contact: BRAD TEETERS  
Contact address: 4440 VON KARMAN AVENUE SUITE 300  
NEWPORT BEACH, CA 92660  
Contact country: US  
Contact telephone: 949-955-6227  
Contact email: Not reported  
EPA Region: 09  
Classification: Large Quantity Generator  
Description: Handler: generates 1,000 kg or more of hazardous waste during any calendar month; or generates more than 1 kg of acutely hazardous waste during any calendar month; or generates more than 100 kg of any residue or contaminated soil, waste or other debris resulting from the cleanup of a spill, into or on any land or water, of acutely hazardous waste during any calendar month; or generates 1 kg or less of acutely hazardous waste during any calendar month, and accumulates more than 1 kg of acutely hazardous waste at any time; or generates 100 kg or less of any residue or contaminated soil, waste or other debris resulting from the cleanup of a spill, into or on any land or water, of acutely hazardous waste during any calendar month, and accumulates more than 100 kg of that material at any time

Owner/Operator Summary:

Owner/operator name: AVALON BAY COMMUNITIES INC  
Owner/operator address: 4440 VON KARMAN AVENUE SUITE 300  
NEWPORT BEACH, CA 92660  
Owner/operator country: US  
Owner/operator telephone: Not reported  
Owner/operator email: Not reported  
Owner/operator fax: Not reported  
Owner/operator extension: Not reported

Map ID  
Direction  
Distance  
Elevation

MAP FINDINGS

Site

Database(s)

EDR ID Number  
EPA ID Number

**AVALON WILSHIRE (Continued)**

**1008372190**

Legal status: Private  
Owner/Operator Type: Owner  
Owner/Op start date: 01/01/2005  
Owner/Op end date: Not reported  
  
Owner/operator name: AVALON BAY COMMUNITIES INC  
Owner/operator address: Not reported  
Not reported  
Owner/operator country: US  
Owner/operator telephone: Not reported  
Owner/operator email: Not reported  
Owner/operator fax: Not reported  
Owner/operator extension: Not reported  
Legal status: Private  
Owner/Operator Type: Operator  
Owner/Op start date: 01/01/2005  
Owner/Op end date: Not reported

Handler Activities Summary:

U.S. importer of hazardous waste: No  
Mixed waste (haz. and radioactive): No  
Recycler of hazardous waste: No  
Transporter of hazardous waste: No  
Treater, storer or disposer of HW: No  
Underground injection activity: No  
On-site burner exemption: No  
Furnace exemption: No  
Used oil fuel burner: No  
Used oil processor: No  
User oil refiner: No  
Used oil fuel marketer to burner: No  
Used oil Specification marketer: No  
Used oil transfer facility: No  
Used oil transporter: No

Hazardous Waste Summary:

. Waste code: D002  
. Waste name: CORROSIVE WASTE  
  
. Waste code: D003  
. Waste name: REACTIVE WASTE

Violation Status: No violations found

HAZNET:

Name: AVALON WILSHIRE  
Address: 5115 WILSHIRE BLVD  
City,State,Zip: LOS ANGELES, CA 900360000  
Year: 2006  
GEPaid: CAR000164145  
Contact: PHIL SILVER / PROJECT MGR  
Telephone: 8187842800  
Mailing Name: Not reported  
Mailing Address: 4440 VON KARMAN AVE STE 300  
Mailing City,St,Zip: NEWPORT BEACH, CA 926600000  
Gen County: Los Angeles

Map ID  
 Direction  
 Distance  
 Elevation

MAP FINDINGS

Site

Database(s)

EDR ID Number  
 EPA ID Number

**AVALON WILSHIRE (Continued)**

**1008372190**

TSD EPA ID: CAD008488025  
 TSD County: Los Angeles  
 Tons: 24.24855  
 CA Waste Code: 122-Alkaline solution without metals pH >= 12.5  
 Method: R01-Recycler  
 Facility County: Los Angeles

Name: AVALON WILSHIRE  
 Address: 5115 WILSHIRE BLVD  
 City,State,Zip: LOS ANGELES, CA 900360000  
 Year: 2005  
 GEPAID: CAR000164145  
 Contact: PHIL SILVER / PROJECT MGR  
 Telephone: 8187842800  
 Mailing Name: Not reported  
 Mailing Address: 4440 VON KARMAN AVE STE 300  
 Mailing City,St,Zip: NEWPORT BEACH, CA 926600000  
 Gen County: Los Angeles  
 TSD EPA ID: CAD008488025  
 TSD County: Los Angeles  
 Tons: 19.95345  
 CA Waste Code: 122-Alkaline solution without metals pH >= 12.5  
 Method: R01-Recycler  
 Facility County: Los Angeles

**G47**  
**West**  
**< 1/8**  
**0.112 mi.**  
**590 ft.**

**5115 WILSHIRE BLVD**  
**LOS ANGELES, CA**  
**Site 2 of 6 in cluster G**

**UST U004303034**  
**N/A**

**Relative:**  
**Higher**  
**Actual:**  
**202 ft.**

LOS ANGELES UST:  
 Facility ID: Not reported  
 Last Run Date: 01/01/1900  
 Status: HISTORICAL

**G48**  
**West**  
**< 1/8**  
**0.112 mi.**  
**590 ft.**

**CARNATION OFFICE (FORMER)**  
**5115 WILSHIRE BLVD**  
**PARK LA BREA, CA 90036**  
**Site 3 of 6 in cluster G**

**LUST S105024722**  
**HIST CORTESE N/A**

**Relative:**  
**Higher**  
**Actual:**  
**202 ft.**

LUST:  
 Lead Agency: LOS ANGELES RWQCB (REGION 4)  
 Case Type: LUST Cleanup Site  
 Geo Track: [http://geotracker.waterboards.ca.gov/profile\\_report.asp?global\\_id=T0603700897](http://geotracker.waterboards.ca.gov/profile_report.asp?global_id=T0603700897)  
 Global Id: T0603700897  
 Latitude: 34.0622255  
 Longitude: -118.341047  
 Status: Completed - Case Closed  
 Status Date: 07/31/1996  
 Case Worker: YR  
 RB Case Number: 900360161  
 Local Agency: LOS ANGELES, CITY OF  
 File Location: Not reported  
 Local Case Number: Not reported



Map ID  
Direction  
Distance  
Elevation

MAP FINDINGS

Site

Database(s)

EDR ID Number  
EPA ID Number

**CARNATION OFFICE (FORMER) (Continued)**

**S105024722**

Potential Media Affect: Aquifer used for drinking water supply  
Potential Contaminants of Concern: Other Solvent or Non-Petroleum Hydrocarbon  
Site History: Not reported

LUST:

Global Id: T0603700897  
Contact Type: Local Agency Caseworker  
Contact Name: ELOY LUNA  
Organization Name: LOS ANGELES, CITY OF  
Address: 200 North Main Street, Suite 1780  
City: LOS ANGELES  
Email: eloy.luna@lacity.org  
Phone Number: Not reported

Global Id: T0603700897  
Contact Type: Regional Board Caseworker  
Contact Name: YUE RONG  
Organization Name: LOS ANGELES RWQCB (REGION 4)  
Address: 320 W. 4TH ST., SUITE 200  
City: Los Angeles  
Email: yrong@waterboards.ca.gov  
Phone Number: Not reported

LUST:

Global Id: T0603700897  
Action Type: Other  
Date: 01/27/1992  
Action: Leak Reported

LUST:

Global Id: T0603700897  
Status: Completed - Case Closed  
Status Date: 07/31/1996

Global Id: T0603700897  
Status: Open - Case Begin Date  
Status Date: 01/27/1992

Global Id: T0603700897  
Status: Open - Site Assessment  
Status Date: 01/27/1992

HIST CORTESE:

edr\_fname: CARNATION OFFICE (FORMER)  
edr\_fadd1: 5115 WILSHIRE  
City,State,Zip: LOS ANGELES, CA 90036  
Region: CORTESE  
Facility County Code: 19  
Reg By: LTNKA  
Reg Id: 900360161

MAP FINDINGS

Map ID  
 Direction  
 Distance  
 Elevation

Site

Database(s)

EDR ID Number  
 EPA ID Number

**G49**  
**West**  
**< 1/8**  
**0.112 mi.**  
**590 ft.**

**UNK**  
**5115 WILSHIRE BLVD**  
**LOS ANGELES, CA 90016**

**Site 4 of 6 in cluster G**

**SWEEPS UST**    **S101583322**  
**CA FID UST**    **N/A**

**Relative:**    SWEEPS UST:  
**Higher**

**Actual:**    Status:                    Not reported  
**202 ft.**        Comp Number:            7848  
                   Number:                    Not reported  
                   Board Of Equalization:   Not reported  
                   Referral Date:            Not reported  
                   Action Date:              Not reported  
                   Created Date:             Not reported  
                   Owner Tank Id:            Not reported  
                   SWRCB Tank Id:          Not reported  
                   Tank Status:              Not reported  
                   Capacity:                  Not reported  
                   Active Date:              Not reported  
                   Tank Use:                  Not reported  
                   STG:                        Not reported  
                   Content:                    Not reported  
                   Number Of Tanks:        Not reported

CA FID UST:

Facility ID:            19003390  
 Regulated By:        UTNKI  
 Regulated ID:        Not reported  
 Cortese Code:        Not reported  
 SIC Code:             Not reported  
 Facility Phone:        2130000000  
 Mail To:                Not reported  
 Mailing Address:     UNK  
 Mailing Address 2:   Not reported  
 Mailing City,St,Zip: LOS ANGELES 900160000  
 Contact:                Not reported  
 Contact Phone:        Not reported  
 DUNs Number:        Not reported  
 NPDES Number:        Not reported  
 EPA ID:                Not reported  
 Comments:            Not reported  
 Status:                 Inactive

**G50**  
**West**  
**< 1/8**  
**0.112 mi.**  
**590 ft.**

**CARNATION OFFICE (FORMER)**  
**5115 WILSHIRE BLVD**  
**PARK LA BREA, CA 90036**

**Site 5 of 6 in cluster G**

**LUST**    **S102426363**  
**CERS**    **N/A**

**Relative:**    LUST REG 4:  
**Higher**

**Actual:**    Region:                    4  
**202 ft.**        Regional Board:        04  
                   County:                    Los Angeles  
                   Facility Id:                900360161  
                   Status:                    Case Closed  
                   Substance:                Hydrocarbons  
                   Substance Quantity:    Not reported  
                   Local Case No:          Not reported  
                   Case Type:                Groundwater

Map ID  
Direction  
Distance  
Elevation

MAP FINDINGS

Site

Database(s)

EDR ID Number  
EPA ID Number

**CARNATION OFFICE (FORMER) (Continued)**

**S102426363**

Abatement Method Used at the Site: Not reported  
Global ID: T0603700897  
W Global ID: Not reported  
Staff: UNK  
Local Agency: 19050  
Cross Street: Not reported  
Enforcement Type: Not reported  
Date Leak Discovered: Not reported  
Date Leak First Reported: 1/27/1992  
Date Leak Record Entered: 2/6/1992  
Date Confirmation Began: Not reported  
Date Leak Stopped: Not reported  
Date Case Last Changed on Database: 2/18/1992  
Date the Case was Closed: 7/31/1996  
How Leak Discovered: Not reported  
How Leak Stopped: Not reported  
Cause of Leak: UNK  
Leak Source: UNK  
Operator: OLD#021892-04  
Water System: Not reported  
Well Name: Not reported  
Approx. Dist To Production Well (ft): 8680.018865928827214738490638  
Source of Cleanup Funding: UNK  
Preliminary Site Assessment Workplan Submitted: Not reported  
Preliminary Site Assessment Began: 1/27/1992  
Pollution Characterization Began: Not reported  
Remediation Plan Submitted: Not reported  
Remedial Action Underway: Not reported  
Post Remedial Action Monitoring Began: Not reported  
Enforcement Action Date: Not reported  
Historical Max MTBE Date: Not reported  
Hist Max MTBE Conc in Groundwater: Not reported  
Hist Max MTBE Conc in Soil: Not reported  
Significant Interim Remedial Action Taken: Not reported  
GW Qualifier: Not reported  
Soil Qualifier: Not reported  
Organization: Not reported  
Owner Contact: Not reported  
Responsible Party: BUILDING MANAGER  
RP Address: 5115 WILSHIRE BLVD., LOS ANGELES CA 90036  
Program: LUST  
Lat/Long: 34.0622255 / -1  
Local Agency Staff: PEJ  
Beneficial Use: Not reported  
Priority: Not reported  
Cleanup Fund Id: Not reported  
Suspended: Not reported  
Assigned Name: Not reported  
Summary: Not reported

**CERS TANKS:**

Site ID: 234770  
CERS ID: T0603700897  
Site Name: CARNATION OFFICE (FORMER)  
CERS Description: Leaking Underground Storage Tank Cleanup Site

Affiliation:

Map ID  
Direction  
Distance  
Elevation

MAP FINDINGS

Site

Database(s)

EDR ID Number  
EPA ID Number

**CARNATION OFFICE (FORMER) (Continued)**

**S102426363**

Affiliation Type Desc: Regional Board Caseworker  
 Entity Name: YUE RONG - LOS ANGELES RWQCB (REGION 4)  
 Entity Title: Not reported  
 Affiliation Address: 320 W. 4TH ST., SUITE 200  
 Affiliation City: Los Angeles  
 Affiliation State: CA  
 Affiliation Country: Not reported  
 Affiliation Zip: Not reported  
 Affiliation Phone: Not reported

Affiliation Type Desc: Local Agency Caseworker  
 Entity Name: ELOY LUNA - LOS ANGELES, CITY OF  
 Entity Title: Not reported  
 Affiliation Address: 200 North Main Street, Suite 1780  
 Affiliation City: LOS ANGELES  
 Affiliation State: CA  
 Affiliation Country: Not reported  
 Affiliation Zip: Not reported  
 Affiliation Phone: Not reported

**G51**  
**West**  
**< 1/8**  
**0.112 mi.**  
**590 ft.**

**ROBEY FERRIS A**  
**5115 WILSHIRE BLVD**  
**LOS ANGELES, CA 90022**

**EDR Hist Auto 1021549015**  
**N/A**

**Site 6 of 6 in cluster G**

**Relative:**  
**Higher**

EDR Hist Auto

**Actual:**  
**202 ft.**

Year:	Name:	Type:
1971	ROBEY FERRIS A	Gasoline Service Stations
1972	ROBEY FERRIS A	Gasoline Service Stations
1973	ROBEY FERRIS A	Gasoline Service Stations
1974	ROBEY FERRIS A	Gasoline Service Stations
1975	ROBEY FERRIS A	Gasoline Service Stations

**H52**  
**ENE**  
**1/8-1/4**  
**0.145 mi.**  
**765 ft.**

**BURROUGHS MIDDLE SCHOOL COMPREHENSIVE MODERNIZATIO**  
**600 SOUTH MCCADDEN PLACE**  
**LOS ANGELES, CA 90005**

**ENVIROSTOR S113013238**  
**VCP N/A**  
**CERS HAZ WASTE**  
**HAZNET**  
**HAZMAT**  
**CERS**

**Site 1 of 2 in cluster H**

**Relative:**  
**Higher**

ENVIROSTOR:

**Actual:**  
**213 ft.**

Name: BURROUGHS MIDDLE SCHOOL COMPREHENSIVE MODERNIZATION PROJECT  
 Address: 600 SOUTH MCCADDEN PLACE  
 City,State,Zip: LOS ANGELES, CA 90005  
 Facility ID: 60002631  
 Status: Active  
 Status Date: 03/27/2018  
 Site Code: 301822  
 Site Type: Voluntary Cleanup  
 Site Type Detailed: Voluntary Cleanup  
 Acres: 10.23  
 NPL: NO  
 Regulatory Agencies: SMBRP

Map ID  
Direction  
Distance  
Elevation

MAP FINDINGS

Site

Database(s)

EDR ID Number  
EPA ID Number

**BURROUGHS MIDDLE SCHOOL COMPREHENSIVE MODERNIZATION PROJECT (Continued)**

**S113013238**

Lead Agency: SMBRP  
Program Manager: Aslam Shareef  
Supervisor: Shahir Haddad  
Division Branch: Southern California Schools & Brownfields Outreach  
Assembly: , 50  
Senate: , 26  
Special Program: Voluntary Cleanup Program  
Restricted Use: NO  
Site Mgmt Req: NONE SPECIFIED  
Funding: Responsible Party  
Latitude: 34.06404  
Longitude: -118.3368  
APN: NONE SPECIFIED  
Past Use: NONE SPECIFIED  
Potential COC: NONE SPECIFIED  
Confirmed COC: NONE SPECIFIED  
Potential Description: NONE SPECIFIED  
Alias Name: 301822  
Alias Type: Project Code (Site Code)  
Alias Name: 60002631  
Alias Type: Envirostor ID Number

Completed Info:

Completed Area Name: PROJECT WIDE  
Completed Sub Area Name: Not reported  
Completed Document Type: Reimbursement Agreement  
Completed Date: 04/18/2018  
Comments: Contract #17-T4462 was executed on 4/18/2018. The advance deposit of \$17,386.00 is due by May 18, 2018. Advance received on 5/1/2018.

Future Area Name: PROJECT WIDE  
Future Sub Area Name: Not reported  
Future Document Type: Remedial Action Completion Report  
Future Due Date: 2019  
Schedule Area Name: PROJECT WIDE  
Schedule Sub Area Name: Not reported  
Schedule Document Type: Design/Implementation Workplan  
Schedule Due Date: 04/15/2019  
Schedule Revised Date: Not reported  
Schedule Area Name: PROJECT WIDE  
Schedule Sub Area Name: Not reported  
Schedule Document Type: Design/Implementation Workplan  
Schedule Due Date: 04/29/2019  
Schedule Revised Date: Not reported  
Schedule Area Name: PROJECT WIDE  
Schedule Sub Area Name: Not reported  
Schedule Document Type: Design/Implementation Workplan  
Schedule Due Date: 12/13/2018  
Schedule Revised Date: Not reported  
Schedule Area Name: PROJECT WIDE  
Schedule Sub Area Name: Not reported  
Schedule Document Type: Design/Implementation Workplan  
Schedule Due Date: 03/13/2019  
Schedule Revised Date: Not reported

VCP:

Facility ID: 60002631

Map ID  
Direction  
Distance  
Elevation

MAP FINDINGS

Site

Database(s)

EDR ID Number  
EPA ID Number

**BURROUGHS MIDDLE SCHOOL COMPREHENSIVE MODERNIZATION PROJECT (Continued)**

**S113013238**

Site Type: Voluntary Cleanup  
Site Type Detail: Voluntary Cleanup  
Site Mgmt. Req.: NONE SPECIFIED  
Acres: 10.23  
National Priorities List: NO  
Cleanup Oversight Agencies: SMBRP  
Lead Agency: SMBRP  
Lead Agency Description: DTSC - Site Cleanup Program  
Project Manager: Aslam Shareef  
Supervisor: Shahir Haddad  
Division Branch: Southern California Schools & Brownfields Outreach  
Site Code: 301822  
Assembly: , 50  
Senate: , 26  
Special Programs Code: Voluntary Cleanup Program  
Status: Active  
Status Date: 03/27/2018  
Restricted Use: NO  
Funding: Responsible Party  
Lat/Long: 34.06404 / -118.3368  
APN: NONE SPECIFIED  
Past Use: NONE SPECIFIED  
Potential COC: NONE SPECIFIED  
Confirmed COC: NONE SPECIFIED  
Potential Description: NONE SPECIFIED  
Alias Name: 301822  
Alias Type: Project Code (Site Code)  
Alias Name: 60002631  
Alias Type: Envirostor ID Number

**Completed Info:**

Completed Area Name: PROJECT WIDE  
Completed Sub Area Name: Not reported  
Completed Document Type: Reimbursement Agreement  
Completed Date: 04/18/2018  
Comments: Contract #17-T4462 was executed on 4/18/2018. The advance deposit of \$17,386.00 is due by May 18, 2018. Advance received on 5/1/2018.

Future Area Name: PROJECT WIDE  
Future Sub Area Name: Not reported  
Future Document Type: Remedial Action Completion Report  
Future Due Date: 2019  
Schedule Area Name: PROJECT WIDE  
Schedule Sub Area Name: Not reported  
Schedule Document Type: Design/Implementation Workplan  
Schedule Due Date: 04/15/2019  
Schedule Revised Date: Not reported  
Schedule Area Name: PROJECT WIDE  
Schedule Sub Area Name: Not reported  
Schedule Document Type: Design/Implementation Workplan  
Schedule Due Date: 04/29/2019  
Schedule Revised Date: Not reported  
Schedule Area Name: PROJECT WIDE  
Schedule Sub Area Name: Not reported  
Schedule Document Type: Design/Implementation Workplan  
Schedule Due Date: 12/13/2018  
Schedule Revised Date: Not reported  
Schedule Area Name: PROJECT WIDE

Map ID  
Direction  
Distance  
Elevation

MAP FINDINGS

Site

Database(s)

EDR ID Number  
EPA ID Number

**BURROUGHS MIDDLE SCHOOL COMPREHENSIVE MODERNIZATION PROJECT (Continued)**

**S113013238**

Schedule Sub Area Name: Not reported  
Schedule Document Type: Design/Implementation Workplan  
Schedule Due Date: 03/13/2019  
Schedule Revised Date: Not reported

**CERS HAZ WASTE:**

Site ID: 129889  
CERS ID: 10243330  
CERS Description: Hazardous Waste Generator

**Evaluation:**

Eval General Type: Compliance Evaluation Inspection  
Eval Date: 05-31-2016  
Violations Found: No  
Eval Type: Routine done by local agency  
Eval Notes: On site for routine hazardous materials and business emergency plan inspection. Consent to enter and inspect was given by (MARTIN NEVAREZ - PLANT MGR). EMAIL: MXN4201@LAUSD.NET HAZMATS VERIFIED THROUGH CERS WHICH WAS SUBMITTED ON (4/29/2016). INSPECTION DONE AS PER INSTRUCTED BY SUPERVISOR AND CUPA MANAGER Observed the facility and inspected hazardous materials storage. Annual employee safety training records were maintained. The facility is responsible for identifying all hazardous materials, to include hazardous wastes, which are above disclosure thresholds. If there is a change in the type or amount of chemicals that are maintained on site, please submit revised documents (electronically) within 30 days of the change.  
Eval Division: Los Angeles City Fire Department  
Eval Program: HMRRP  
Eval Source: CERS

Eval General Type: Compliance Evaluation Inspection  
Eval Date: 08-05-2015  
Violations Found: No  
Eval Type: Routine done by local agency  
Eval Notes: Jiyoung Oh  
Eval Division: Los Angeles County Fire Department  
Eval Program: HW  
Eval Source: CERS

Eval General Type: Compliance Evaluation Inspection  
Eval Date: 09-05-2018  
Violations Found: No  
Eval Type: Routine done by local agency  
Eval Notes: Samantha Han, Environmental Health Supervisor  
Eval Division: Los Angeles County Fire Department  
Eval Program: HW  
Eval Source: CERS

Eval General Type: Compliance Evaluation Inspection  
Eval Date: 05-16-2018  
Violations Found: No  
Eval Type: Routine done by local agency  
Eval Notes: Effective December 28, 2017, CalEPA replaced the five federal hazard categories in CERS with 24 new federal hazard categories. The following federal hazard categories are now obsolete ? fire, reactive, pressure release, acute health, chronic health. A review of your submittal has determined that you DID NOT SELECT ANY OF THE 24 FEDERAL

Map ID  
Direction  
Distance  
Elevation

MAP FINDINGS

Site

Database(s)

EDR ID Number  
EPA ID Number

**BURROUGHS MIDDLE SCHOOL COMPREHENSIVE MODERNIZATION PROJECT (Continued)**

**S113013238**

HAZARD CATEGORIES for your chemical inventory.  
Eval Division: Los Angeles City Fire Department  
Eval Program: HMRRP  
Eval Source: CERS

**Affiliation:**

Affiliation Type Desc: Document Preparer  
Entity Name: SAMANTHA HAN  
Entity Title: Not reported  
Affiliation Address: Not reported  
Affiliation City: Not reported  
Affiliation State: Not reported  
Affiliation Country: Not reported  
Affiliation Zip: Not reported  
Affiliation Phone: Not reported

Affiliation Type Desc: Property Owner  
Entity Name: LOS ANGELES UNIFIED SCHOOL DISTRICT  
Entity Title: Not reported  
Affiliation Address: 333 S. BEAUDRY AVE. 21ST FLOOR  
Affiliation City: LA  
Affiliation State: CA  
Affiliation Country: United States  
Affiliation Zip: 90017  
Affiliation Phone: (213) 241-3199

Affiliation Type Desc: Operator  
Entity Name: LOS ANGELES UNIFIED SCHOOL DISTRICT  
Entity Title: Not reported  
Affiliation Address: Not reported  
Affiliation City: Not reported  
Affiliation State: Not reported  
Affiliation Country: Not reported  
Affiliation Zip: Not reported  
Affiliation Phone: (213) 241-3199

Affiliation Type Desc: Environmental Contact  
Entity Name: GRETA GALOUSTIAN  
Entity Title: Not reported  
Affiliation Address: 333 S BEAUDRY AV 21ST FL  
Affiliation City: LOS ANGELES  
Affiliation State: CA  
Affiliation Country: Not reported  
Affiliation Zip: 90017  
Affiliation Phone: Not reported

Affiliation Type Desc: Identification Signer  
Entity Name: STEVE MARTINEZ  
Entity Title: PRINCIPAL  
Affiliation Address: Not reported  
Affiliation City: Not reported  
Affiliation State: Not reported  
Affiliation Country: Not reported  
Affiliation Zip: Not reported  
Affiliation Phone: Not reported

Affiliation Type Desc: Legal Owner



Map ID  
Direction  
Distance  
Elevation

MAP FINDINGS

Site

Database(s)

EDR ID Number  
EPA ID Number

**BURROUGHS MIDDLE SCHOOL COMPREHENSIVE MODERNIZATION PROJECT (Continued)**

**S113013238**

Entity Name: LOS ANGELES UNIFIED SCHOOL DISTRICT  
Entity Title: Not reported  
Affiliation Address: 333 S BEAUDRY AVE, 21st. FL  
Affiliation City: LOS ANGELES  
Affiliation State: CA  
Affiliation Country: United States  
Affiliation Zip: 90017  
Affiliation Phone: (213) 241-3199

Affiliation Type Desc: Parent Corporation  
Entity Name: LOS ANGELES UNIFIED SCHOOL DISTRICT  
Entity Title: Not reported  
Affiliation Address: Not reported  
Affiliation City: Not reported  
Affiliation State: Not reported  
Affiliation Country: Not reported  
Affiliation Zip: Not reported  
Affiliation Phone: Not reported

Affiliation Type Desc: CUPA District  
Entity Name: Los Angeles City Fire Department  
Entity Title: Not reported  
Affiliation Address: 200 North Main Street, Room 1780  
Affiliation City: Los Angeles  
Affiliation State: CA  
Affiliation Country: Not reported  
Affiliation Zip: 90012  
Affiliation Phone: (213) 978-3680

Affiliation Type Desc: Facility Mailing Address  
Entity Name: Mailing Address  
Entity Title: Not reported  
Affiliation Address: 333 S BEAUDRY AVE 21st FL  
Affiliation City: LOS ANGELES  
Affiliation State: CA  
Affiliation Country: Not reported  
Affiliation Zip: 90017  
Affiliation Phone: Not reported

**HAZNET:**

Name: LAUSD/ BURROUGHS JH  
Address: 600 S MCCADDEN PL  
City,State,Zip: LOS ANGELES, CA 900050000  
Year: 2016  
GEPaid: CAD982039505  
Contact: PAT SCHAENEN  
Telephone: 2132413356  
Mailing Name: Not reported  
Mailing Address: 333 S BEAUDRY AVE FL 21  
Mailing City,St,Zip: LOS ANGELES, CA 900170000  
Gen County: Los Angeles  
TSD EPA ID: TXD055141378  
TSD County: 99  
Tons: 3.21  
CA Waste Code: 181-Other inorganic solid waste  
Method: H040-Incineration--Thermal Destruction Other Than Use As A Fuel

Map ID  
Direction  
Distance  
Elevation

MAP FINDINGS

Site

Database(s)

EDR ID Number  
EPA ID Number

**BURROUGHS MIDDLE SCHOOL COMPREHENSIVE MODERNIZATION PROJECT (Continued)**

**S113013238**

Facility County: Los Angeles

Name: LAUSD/ BURROUGHS JH  
Address: 600 S MCCADDEN PL  
City,State,Zip: LOS ANGELES, CA 900050000  
Year: 2016  
GEPaid: CAD982039505  
Contact: PAT SCHAENEN  
Telephone: 2132413356  
Mailing Name: Not reported  
Mailing Address: 333 S BEAUDRY AVE FL 21  
Mailing City,St,Zip: LOS ANGELES, CA 900170000  
Gen County: Los Angeles  
TSD EPA ID: TXD055141378  
TSD County: 99  
Tons: 0.43969  
CA Waste Code: 261-Polychlorinated biphenyls and material containing PCBs  
Method: H040-Incineration--Thermal Destruction Other Than Use As A Fuel  
Facility County: Los Angeles

Name: LAUSD/ BURROUGHS JH  
Address: 600 S MCCADDEN PL  
City,State,Zip: LOS ANGELES, CA 900050000  
Year: 2015  
GEPaid: CAD982039505  
Contact: PAT SCHAENEN  
Telephone: 2132413921  
Mailing Name: Not reported  
Mailing Address: 333 S BEAUDRY AVE FL 28  
Mailing City,St,Zip: LOS ANGELES, CA 900170000  
Gen County: Los Angeles  
TSD EPA ID: CAD982444481  
TSD County: San Bernardino  
Tons: 0.114  
CA Waste Code: 221-Waste oil and mixed oil  
Method: H141-Storage, Bulking, And/Or Transfer Off Site--No Treatment/Reovery (H010-H129) Or (H131-H135)  
Facility County: Los Angeles

Name: LAUSD/ BURROUGHS JH  
Address: 600 S MCCADDEN PL  
City,State,Zip: LOS ANGELES, CA 900050000  
Year: 2015  
GEPaid: CAD982039505  
Contact: PAT SCHAENEN  
Telephone: 2132413921  
Mailing Name: Not reported  
Mailing Address: 333 S BEAUDRY AVE FL 28  
Mailing City,St,Zip: LOS ANGELES, CA 900170000  
Gen County: Los Angeles  
TSD EPA ID: CAD982444481  
TSD County: San Bernardino  
Tons: 0.0495  
CA Waste Code: 331-Off-specification, aged or surplus organics  
Method: H141-Storage, Bulking, And/Or Transfer Off Site--No Treatment/Reovery (H010-H129) Or (H131-H135)  
Facility County: Los Angeles

Map ID  
Direction  
Distance  
Elevation

MAP FINDINGS

Site

Database(s)

EDR ID Number  
EPA ID Number

**BURROUGHS MIDDLE SCHOOL COMPREHENSIVE MODERNIZATION PROJECT (Continued)**

**S113013238**

Name: LAUSD/ BURROUGHS JH  
Address: 600 S MCCADDEN PL  
City,State,Zip: LOS ANGELES, CA 900050000  
Year: 2015  
GEPAID: CAD982039505  
Contact: PAT SCHAENEN  
Telephone: 2132413921  
Mailing Name: Not reported  
Mailing Address: 333 S BEAUDRY AVE FL 28  
Mailing City,St,Zip: LOS ANGELES, CA 900170000  
Gen County: Los Angeles  
TSD EPA ID: CAD982444481  
TSD County: San Bernardino  
Tons: 0.03  
CA Waste Code: 181-Other inorganic solid waste  
Method: H141-Storage, Bulking, And/Or Transfer Off Site--No Treatment/Reovery  
(H010-H129) Or (H131-H135)  
Facility County: Los Angeles

[Click this hyperlink](#) while viewing on your computer to access  
15 additional CA\_HAZNET: record(s) in the EDR Site Report.

**LOS ANGELES HM:**

Facility ID: FA0007633  
Last Run Date: 01/01/2019  
Status: ACTIVE

**CERS TANKS:**

Site ID: 129889  
CERS ID: 10243330  
Site Name: LAUSD - BURROUGHS MIDDLE SCHOOL  
CERS Description: Chemical Storage Facilities

**Evaluation:**

Eval General Type: Compliance Evaluation Inspection  
Eval Date: 05-31-2016  
Violations Found: No  
Eval Type: Routine done by local agency  
Eval Notes: On site for routine hazardous materials and business emergency plan inspection. Consent to enter and inspect was given by (MARTIN NEVAREZ - PLANT MGR). EMAIL: MXN4201@LAUSD.NET HAZMATS VERIFIED THROUGH CERS WHICH WAS SUBMITTED ON (4/29/2016). INSPECTION DONE AS PER INSTRUCTED BY SUPERVISOR AND CUPA MANAGER Observed the facility and inspected hazardous materials storage. Annual employee safety training records were maintained. The facility is responsible for identifying all hazardous materials, to include hazardous wastes, which are above disclosure thresholds. If there is a change in the type or amount of chemicals that are maintained on site, please submit revised documents (electronically) within 30 days of the change.  
Eval Division: Los Angeles City Fire Department  
Eval Program: HMRRP  
Eval Source: CERS

Eval General Type: Compliance Evaluation Inspection  
Eval Date: 08-05-2015  
Violations Found: No  
Eval Type: Routine done by local agency

Map ID  
Direction  
Distance  
Elevation

MAP FINDINGS

Site

Database(s)

EDR ID Number  
EPA ID Number

**BURROUGHS MIDDLE SCHOOL COMPREHENSIVE MODERNIZATION PROJECT (Continued)**

**S113013238**

Eval Notes: Jiyoung Oh  
Eval Division: Los Angeles County Fire Department  
Eval Program: HW  
Eval Source: CERS

Eval General Type: Compliance Evaluation Inspection  
Eval Date: 09-05-2018  
Violations Found: No  
Eval Type: Routine done by local agency  
Eval Notes: Samantha Han, Environmental Health Supervisor  
Eval Division: Los Angeles County Fire Department  
Eval Program: HW  
Eval Source: CERS

Eval General Type: Compliance Evaluation Inspection  
Eval Date: 05-16-2018  
Violations Found: No  
Eval Type: Routine done by local agency  
Eval Notes: Effective December 28, 2017, CalEPA replaced the five federal hazard categories in CERS with 24 new federal hazard categories. The following federal hazard categories are now obsolete ? fire, reactive, pressure release, acute health, chronic health. A review of your submittal has determined that you DID NOT SELECT ANY OF THE 24 FEDERAL HAZARD CATEGORIES for your chemical inventory.  
Eval Division: Los Angeles City Fire Department  
Eval Program: HMRRP  
Eval Source: CERS

**Affiliation:**

Affiliation Type Desc: Document Preparer  
Entity Name: SAMANTHA HAN  
Entity Title: Not reported  
Affiliation Address: Not reported  
Affiliation City: Not reported  
Affiliation State: Not reported  
Affiliation Country: Not reported  
Affiliation Zip: Not reported  
Affiliation Phone: Not reported

Affiliation Type Desc: Property Owner  
Entity Name: LOS ANGELES UNIFIED SCHOOL DISTRICT  
Entity Title: Not reported  
Affiliation Address: 333 S. BEAUDRY AVE. 21ST FLOOR  
Affiliation City: LA  
Affiliation State: CA  
Affiliation Country: United States  
Affiliation Zip: 90017  
Affiliation Phone: (213) 241-3199

Affiliation Type Desc: Operator  
Entity Name: LOS ANGELES UNIFIED SCHOOL DISTRICT  
Entity Title: Not reported  
Affiliation Address: Not reported  
Affiliation City: Not reported  
Affiliation State: Not reported  
Affiliation Country: Not reported  
Affiliation Zip: Not reported

Map ID  
Direction  
Distance  
Elevation

MAP FINDINGS

Site

Database(s)

EDR ID Number  
EPA ID Number

**BURROUGHS MIDDLE SCHOOL COMPREHENSIVE MODERNIZATION PROJECT (Continued)**

**S113013238**

Affiliation Phone: (213) 241-3199

Affiliation Type Desc: Environmental Contact  
Entity Name: GRETA GALOUSTIAN  
Entity Title: Not reported  
Affiliation Address: 333 S BEAUDRY AV 21ST FL  
Affiliation City: LOS ANGELES  
Affiliation State: CA  
Affiliation Country: Not reported  
Affiliation Zip: 90017  
Affiliation Phone: Not reported

Affiliation Type Desc: Identification Signer  
Entity Name: STEVE MARTINEZ  
Entity Title: PRINCIPAL  
Affiliation Address: Not reported  
Affiliation City: Not reported  
Affiliation State: Not reported  
Affiliation Country: Not reported  
Affiliation Zip: Not reported  
Affiliation Phone: Not reported

Affiliation Type Desc: Legal Owner  
Entity Name: LOS ANGELES UNIFIED SCHOOL DISTRICT  
Entity Title: Not reported  
Affiliation Address: 333 S BEAUDRY AVE, 21st. FL  
Affiliation City: LOS ANGELES  
Affiliation State: CA  
Affiliation Country: United States  
Affiliation Zip: 90017  
Affiliation Phone: (213) 241-3199

Affiliation Type Desc: Parent Corporation  
Entity Name: LOS ANGELES UNIFIED SCHOOL DISTRICT  
Entity Title: Not reported  
Affiliation Address: Not reported  
Affiliation City: Not reported  
Affiliation State: Not reported  
Affiliation Country: Not reported  
Affiliation Zip: Not reported  
Affiliation Phone: Not reported

Affiliation Type Desc: CUPA District  
Entity Name: Los Angeles City Fire Department  
Entity Title: Not reported  
Affiliation Address: 200 North Main Street, Room 1780  
Affiliation City: Los Angeles  
Affiliation State: CA  
Affiliation Country: Not reported  
Affiliation Zip: 90012  
Affiliation Phone: (213) 978-3680

Affiliation Type Desc: Facility Mailing Address  
Entity Name: Mailing Address  
Entity Title: Not reported  
Affiliation Address: 333 S BEAUDRY AVE 21st FL  
Affiliation City: LOS ANGELES

Map ID  
Direction  
Distance  
Elevation

MAP FINDINGS

Site

Database(s)

EDR ID Number  
EPA ID Number

**BURROUGHS MIDDLE SCHOOL COMPREHENSIVE MODERNIZATION PROJECT (Continued)**

**S113013238**

Affiliation State: CA  
Affiliation Country: Not reported  
Affiliation Zip: 90017  
Affiliation Phone: Not reported

**H53**  
**ENE**  
**1/8-1/4**  
**0.145 mi.**  
**765 ft.**

**600 S MC CADDEN PL**  
**LOS ANGELES, CA 90005**

**RCRA-LQG 1007199770**  
**CAD982039505**

**Site 2 of 2 in cluster H**

**Relative:**  
**Higher**

RCRA-LQG:

**Actual:**  
**213 ft.**

Date form received by agency: 01/25/2002  
Facility name: Not reported  
Facility address: 600 S MC CADDEN PL  
LOS ANGELES, CA 90005  
EPA ID: CAD982039505  
Mailing address: 1449 S SAN PEDRO ST  
LOS ANGELES, CA 90015  
Contact: SOE AUNG  
Contact address: Not reported  
Not reported  
Contact country: US  
Contact telephone: 213-743-5086  
Contact email: Not reported  
EPA Region: Not reported  
Classification: Large Quantity Generator  
Description: Handler: generates 1,000 kg or more of hazardous waste during any calendar month; or generates more than 1 kg of acutely hazardous waste during any calendar month; or generates more than 100 kg of any residue or contaminated soil, waste or other debris resulting from the cleanup of a spill, into or on any land or water, of acutely hazardous waste during any calendar month; or generates 1 kg or less of acutely hazardous waste during any calendar month, and accumulates more than 1 kg of acutely hazardous waste at any time; or generates 100 kg or less of any residue or contaminated soil, waste or other debris resulting from the cleanup of a spill, into or on any land or water, of acutely hazardous waste during any calendar month, and accumulates more than 100 kg of that material at any time

Handler Activities Summary:

U.S. importer of hazardous waste: No  
Mixed waste (haz. and radioactive): No  
Recycler of hazardous waste: No  
Transporter of hazardous waste: No  
Treater, storer or disposer of HW: No  
Underground injection activity: No  
On-site burner exemption: No  
Furnace exemption: No  
Used oil fuel burner: No  
Used oil processor: No  
Used oil refiner: No  
Used oil fuel marketer to burner: No  
Used oil Specification marketer: No  
Used oil transfer facility: No  
Used oil transporter: No

Map ID  
Direction  
Distance  
Elevation

MAP FINDINGS

Site

Database(s)

EDR ID Number  
EPA ID Number

(Continued)

1007199770

Violation Status: No violations found

I54  
West  
1/8-1/4  
0.176 mi.  
928 ft.  
Relative:  
Higher  
Actual:  
201 ft.

LOU EHLERS CADILLAC  
5151 WILSHIRE BOULEVARD  
LOS ANGELES, CA 90036  
Site 1 of 11 in cluster I

RCRA-SQG 1000111719  
LUST CAD981462690  
SWEEPS UST  
HIST UST  
CA FID UST  
FINDS  
ECHO  
EMI  
HAZNET  
HIST CORTESE  
CERS

RCRA-SQG:

Date form received by agency: 08/14/2007  
Facility name: LOU EHLERS CADILLAC  
Facility address: 5151 WILSHIRE BLVD  
LOS ANGELES, CA 90036  
EPA ID: CAD981462690  
Contact: RICK DAGRACA  
Contact address: 5151 WILSHIRE BLVD  
LOS ANGELES, CA 90036  
Contact country: US  
Contact telephone: 800-720-3078  
Contact email: Not reported  
EPA Region: 09  
Classification: Small Small Quantity Generator  
Description: Handler: generates more than 100 and less than 1000 kg of hazardous waste during any calendar month and accumulates less than 6000 kg of hazardous waste at any time; or generates 100 kg or less of hazardous waste during any calendar month, and accumulates more than 1000 kg of hazardous waste at any time

Owner/Operator Summary:

Owner/operator name: SONIC AUTOMOTIVE INC  
Owner/operator address: Not reported  
Not reported  
Owner/operator country: Not reported  
Owner/operator telephone: Not reported  
Owner/operator email: Not reported  
Owner/operator fax: Not reported  
Owner/operator extension: Not reported  
Legal status: Private  
Owner/Operator Type: Operator  
Owner/Op start date: 06/30/2006  
Owner/Op end date: Not reported

Owner/operator name: SONIC AUTOMOTIVE INC  
Owner/operator address: 6415 IDLEWILD RD  
CHARLOTTE, NC 28212  
Owner/operator country: US  
Owner/operator telephone: Not reported  
Owner/operator email: Not reported  
Owner/operator fax: Not reported  
Owner/operator extension: Not reported  
Legal status: Private  
Owner/Operator Type: Owner

Map ID  
Direction  
Distance  
Elevation

MAP FINDINGS

Site

Database(s)

EDR ID Number  
EPA ID Number

**LOU EHLERS CADILLAC (Continued)**

**1000111719**

Owner/Op start date: 06/30/2006  
Owner/Op end date: Not reported

Owner/operator name: NOT REQUIRED  
Owner/operator address: NOT REQUIRED  
NOT REQUIRED, ME 99999

Owner/operator country: Not reported  
Owner/operator telephone: 415-555-1212  
Owner/operator email: Not reported  
Owner/operator fax: Not reported  
Owner/operator extension: Not reported  
Legal status: Private  
Owner/Operator Type: Operator  
Owner/Op start date: Not reported  
Owner/Op end date: Not reported

Handler Activities Summary:

U.S. importer of hazardous waste: No  
Mixed waste (haz. and radioactive): No  
Recycler of hazardous waste: No  
Transporter of hazardous waste: No  
Treater, storer or disposer of HW: No  
Underground injection activity: No  
On-site burner exemption: No  
Furnace exemption: No  
Used oil fuel burner: No  
Used oil processor: No  
User oil refiner: No  
Used oil fuel marketer to burner: No  
Used oil Specification marketer: No  
Used oil transfer facility: No  
Used oil transporter: No

Historical Generators:

Date form received by agency: 09/01/1996  
Site name: LOU EHLERS CADILLAC DBA  
Classification: Large Quantity Generator

Date form received by agency: 09/01/1996  
Site name: LOU EHLERS CADILLAC DBA  
Classification: Small Quantity Generator

Date form received by agency: 08/03/1994  
Site name: LOU EHLERS CADILLAC DBA  
Classification: Small Quantity Generator

Hazardous Waste Summary:

Waste code: D001  
Waste name: IGNITABLE WASTE

Violation Status: No violations found

LUST REG 4:

Region: 4  
Regional Board: 04



Map ID  
 Direction  
 Distance  
 Elevation

MAP FINDINGS

Site

Database(s)

EDR ID Number  
 EPA ID Number

**LOU EHLERS CADILLAC (Continued)**

**100011719**

County:	Los Angeles	
Facility Id:	900360016	
Status:	Case Closed	
Substance:	Gasoline	
Substance Quantity:	Not reported	
Local Case No:	Not reported	
Case Type:	Groundwater	
Abatement Method Used at the Site:	Remove Free Product	
Global ID:	T0603700882	
W Global ID:	Not reported	
Staff:	UNK	
Local Agency:	19050	
Cross Street:	ORANGE	
Enforcement Type:	Not reported	
Date Leak Discovered:	Not reported	
Date Leak First Reported:	1/1/1988	
Date Leak Record Entered:	1/5/1988	
Date Confirmation Began:	Not reported	
Date Leak Stopped:	Not reported	
Date Case Last Changed on Database:	11/7/1996	
Date the Case was Closed:	8/22/1996	
How Leak Discovered:	Not reported	
How Leak Stopped:	Not reported	
Cause of Leak:	Not reported	
Leak Source:	Tank	
Operator:	EHLERS, LOU	
Water System:	Not reported	
Well Name:	Not reported	
Approx. Dist To Production Well (ft):	8560.185432225714662738754312	
Source of Cleanup Funding:	Tank	
Preliminary Site Assessment Workplan Submitted:	7/10/1987	
Preliminary Site Assessment Began:	Not reported	
Pollution Characterization Began:	1/5/1988	
Remediation Plan Submitted:	1/29/1988	
Remedial Action Underway:	4/20/1989	
Post Remedial Action Monitoring Began:	2/20/1990	
Enforcement Action Date:	Not reported	
Historical Max MTBE Date:	Not reported	
Hist Max MTBE Conc in Groundwater:	Not reported	
Hist Max MTBE Conc in Soil:	Not reported	
Significant Interim Remedial Action Taken:	Yes	
GW Qualifier:	Not reported	
Soil Qualifier:	Not reported	
Organization:	Not reported	
Owner Contact:	Not reported	
Responsible Party:	LOU EHLERS CADILLAC	
RP Address:	5151 WILSHIRE BLVD, LOS ANGELES, CA 90036	
Program:	LUST	
Lat/Long:	34.0622415 / -1	
Local Agency Staff:	PEJ	
Beneficial Use:	Not reported	
Priority:	Not reported	
Cleanup Fund Id:	Not reported	
Suspended:	Not reported	
Assigned Name:	Not reported	
Summary:	ADDITIONAL SAP IN PROGRESS. WELL ABANDONMENT REPORT	11/07/96 -

Map ID  
Direction  
Distance  
Elevation

MAP FINDINGS

Site

Database(s)

EDR ID Number  
EPA ID Number

**LOU EHLERS CADILLAC (Continued)**

**1000111719**

**SWEEPS UST:**

Status: Active  
Comp Number: 5678  
Number: 1  
Board Of Equalization: Not reported  
Referral Date: 02-25-93  
Action Date: 02-25-93  
Created Date: 02-29-88  
Owner Tank Id: Not reported  
SWRCB Tank Id: Not reported  
Tank Status: Not reported  
Capacity: Not reported  
Active Date: Not reported  
Tank Use: Not reported  
STG: Not reported  
Content: Not reported  
Number Of Tanks: Not reported

**HIST UST:**

File Number: Not reported  
URL: Not reported  
Region: STATE  
Facility ID: 00000000415  
Facility Type: Other  
Other Type: Not reported  
Contact Name: ERV GRAHAM  
Telephone: 2139311871  
Owner Name: LOU EHLERS CADILLAC  
Owner Address: 5151 WILSHIRE BOULEVARD  
Owner City,St,Zip: LOS ANGELES, CA 90036  
Total Tanks: 0006

Tank Num: 001  
Container Num: 4  
Year Installed: Not reported  
Tank Capacity: 00001000  
Tank Used for: WASTE  
Type of Fuel: WASTE OIL  
Container Construction Thickness: Not reported  
Leak Detection: None

Tank Num: 002  
Container Num: 5  
Year Installed: Not reported  
Tank Capacity: 00000500  
Tank Used for: PRODUCT  
Type of Fuel: 06  
Container Construction Thickness: Not reported  
Leak Detection: None

Tank Num: 003  
Container Num: 2  
Year Installed: 1973  
Tank Capacity: 00009940  
Tank Used for: PRODUCT  
Type of Fuel: UNLEADED

Map ID  
Direction  
Distance  
Elevation

MAP FINDINGS

Site

Database(s)

EDR ID Number  
EPA ID Number

**LOU EHLERS CADILLAC (Continued)**

**100011719**

Container Construction Thickness: Not reported  
Leak Detection: Visual, Stock Inventor, Vapor Sniff Well, None

Tank Num: 004  
Container Num: 1  
Year Installed: 1973  
Tank Capacity: 00009940  
Tank Used for: PRODUCT  
Type of Fuel: UNLEADED  
Container Construction Thickness: Not reported  
Leak Detection: Visual, Vapor Sniff Well, None

Tank Num: 005  
Container Num: 3  
Year Installed: Not reported  
Tank Capacity: 00000500  
Tank Used for: PRODUCT  
Type of Fuel: 06  
Container Construction Thickness: Not reported  
Leak Detection: Visual, Stock Inventor, None

Tank Num: 006  
Container Num: 3  
Year Installed: Not reported  
Tank Capacity: 00000500  
Tank Used for: PRODUCT  
Type of Fuel: 06  
Container Construction Thickness: Not reported  
Leak Detection: Visual, Stock Inventor, None

**CA FID UST:**

Facility ID: 19056108  
Regulated By: UTNKA  
Regulated ID: Not reported  
Cortese Code: Not reported  
SIC Code: Not reported  
Facility Phone: 2130000000  
Mail To: Not reported  
Mailing Address: 5151 CARLING WAY  
Mailing Address 2: Not reported  
Mailing City,St,Zip: LOS ANGELES 900360000  
Contact: Not reported  
Contact Phone: Not reported  
DUNS Number: Not reported  
NPDES Number: Not reported  
EPA ID: Not reported  
Comments: Not reported  
Status: Active

Facility ID: 19001487  
Regulated By: UTNKI  
Regulated ID: 00000415  
Cortese Code: Not reported  
SIC Code: Not reported  
Facility Phone: 2139311871  
Mail To: Not reported  
Mailing Address: 5151 WILSHIRE BLVD

Map ID  
Direction  
Distance  
Elevation

MAP FINDINGS

Site

Database(s)

EDR ID Number  
EPA ID Number

**LOU EHLERS CADILLAC (Continued)**

**1000111719**

Mailing Address 2: Not reported  
Mailing City,St,Zip: LOS ANGELES 900360000  
Contact: Not reported  
Contact Phone: Not reported  
DUNs Number: Not reported  
NPDES Number: Not reported  
EPA ID: Not reported  
Comments: Not reported  
Status: Inactive

**FINDS:**

Registry ID: 110002715857

Environmental Interest/Information System  
HAZARDOUS AIR POLLUTANT MAJOR

RCRAInfo is a national information system that supports the Resource Conservation and Recovery Act (RCRA) program through the tracking of events and activities related to facilities that generate, transport, and treat, store, or dispose of hazardous waste. RCRAInfo allows RCRA program staff to track the notification, permit, compliance, and corrective action activities required under RCRA.

STATE MASTER

[Click this hyperlink](#) while viewing on your computer to access additional FINDS: detail in the EDR Site Report.

**ECHO:**

Envid: 1000111719  
Registry ID: 110002715857  
DFR URL: <http://echo.epa.gov/detailed-facility-report?fid=110002715857>

**EMI:**

Year: 1987  
County Code: 19  
Air Basin: SC  
Facility ID: 20997  
Air District Name: SC  
SIC Code: 5511  
Air District Name: SOUTH COAST AQMD  
Community Health Air Pollution Info System: Not reported  
Consolidated Emission Reporting Rule: Not reported  
Total Organic Hydrocarbon Gases Tons/Yr: 7  
Reactive Organic Gases Tons/Yr: 7  
Carbon Monoxide Emissions Tons/Yr: 0  
NOX - Oxides of Nitrogen Tons/Yr: 0  
SOX - Oxides of Sulphur Tons/Yr: 0  
Particulate Matter Tons/Yr: 0  
Part. Matter 10 Micrometers and Smllr Tons/Yr:0

Year: 1990  
County Code: 19  
Air Basin: SC

Map ID  
Direction  
Distance  
Elevation

MAP FINDINGS

Site

Database(s)

EDR ID Number  
EPA ID Number

**LOU EHLERS CADILLAC (Continued)**

**1000111719**

Facility ID: 20997  
Air District Name: SC  
SIC Code: 5511  
Air District Name: SOUTH COAST AQMD  
Community Health Air Pollution Info System: Not reported  
Consolidated Emission Reporting Rule: Not reported  
Total Organic Hydrocarbon Gases Tons/Yr: 12  
Reactive Organic Gases Tons/Yr: 10  
Carbon Monoxide Emissions Tons/Yr: 0  
NOX - Oxides of Nitrogen Tons/Yr: 0  
SOX - Oxides of Sulphur Tons/Yr: 0  
Particulate Matter Tons/Yr: 0  
Part. Matter 10 Micrometers and Smlr Tons/Yr:0

Year: 1995  
County Code: 19  
Air Basin: SC  
Facility ID: 20997  
Air District Name: SC  
SIC Code: 5511  
Air District Name: SOUTH COAST AQMD  
Community Health Air Pollution Info System: Not reported  
Consolidated Emission Reporting Rule: Not reported  
Total Organic Hydrocarbon Gases Tons/Yr: 5  
Reactive Organic Gases Tons/Yr: 5  
Carbon Monoxide Emissions Tons/Yr: 0  
NOX - Oxides of Nitrogen Tons/Yr: 0  
SOX - Oxides of Sulphur Tons/Yr: 0  
Particulate Matter Tons/Yr: 0  
Part. Matter 10 Micrometers and Smlr Tons/Yr:0

**HAZNET:**

Name: LOU EHLERS CADILLAC  
Address: 5151 WILSHIRE BLVD  
City,State,Zip: LOS ANGELES, CA 900364304  
Year: 2008  
GEPaid: CAD981462690  
Contact: ROBERT SANDERS  
Telephone: 7045666751  
Mailing Name: Not reported  
Mailing Address: 6425 IDLEWILD RD  
Mailing City,St,Zip: CHARLOTTE, NC 28212  
Gen County: Los Angeles  
TSD EPA ID: CAD982444481  
TSD County: San Bernardino  
Tons: 53.95  
CA Waste Code: 611-Contaminated soil from site clean-up  
Method: H141-Storage, Bulking, And/Or Transfer Off Site--No Treatment/Reovery  
(H010-H129) Or (H131-H135)  
Facility County: Los Angeles

Name: LOU EHLERS CADILLAC  
Address: 5151 WILSHIRE BLVD  
City,State,Zip: LOS ANGELES, CA 900364304  
Year: 2008  
GEPaid: CAD981462690  
Contact: ROBERT SANDERS

Map ID  
Direction  
Distance  
Elevation

MAP FINDINGS

Site

Database(s)

EDR ID Number  
EPA ID Number

**LOU EHLERS CADILLAC (Continued)**

**1000111719**

Telephone: 7045666751  
Mailing Name: Not reported  
Mailing Address: 6425 IDLEWILD RD  
Mailing City,St,Zip: CHARLOTTE, NC 28212  
Gen County: Los Angeles  
TSD EPA ID: CAD982444481  
TSD County: San Bernardino  
Tons: 50.568  
CA Waste Code: 352-Other organic solids  
Method: H129-Other Treatment  
Facility County: Los Angeles

Name: LOU EHLERS CADILLAC  
Address: 5151 WILSHIRE BLVD  
City,State,Zip: LOS ANGELES, CA 900364304  
Year: 2008  
GEPaid: CAD981462690  
Contact: ROBERT SANDERS  
Telephone: 7045666751  
Mailing Name: Not reported  
Mailing Address: 6425 IDLEWILD RD  
Mailing City,St,Zip: CHARLOTTE, NC 28212  
Gen County: Los Angeles  
TSD EPA ID: AZD983476680  
TSD County: 99  
Tons: 0.45  
CA Waste Code: 261-Polychlorinated biphenyls and material containing PCBs  
Method: H040-Incineration--Thermal Destruction Other Than Use As A Fuel  
Facility County: Los Angeles

Name: LOU EHLERS CADILLAC  
Address: 5151 WILSHIRE BLVD  
City,State,Zip: LOS ANGELES, CA 900364304  
Year: 2008  
GEPaid: CAD981462690  
Contact: ROBERT SANDERS  
Telephone: 7045666751  
Mailing Name: Not reported  
Mailing Address: 6425 IDLEWILD RD  
Mailing City,St,Zip: CHARLOTTE, NC 28212  
Gen County: Los Angeles  
TSD EPA ID: CAD008252405  
TSD County: Los Angeles  
Tons: 0.125  
CA Waste Code: 352-Other organic solids  
Method: H141-Storage, Bulking, And/Or Transfer Off Site--No Treatment/Reovery  
(H010-H129) Or (H131-H135)  
Facility County: Los Angeles

Name: LOU EHLERS CADILLAC  
Address: 5151 WILSHIRE BLVD  
City,State,Zip: LOS ANGELES, CA 900364304  
Year: 2008  
GEPaid: CAD981462690  
Contact: ROBERT SANDERS  
Telephone: 7045666751  
Mailing Name: Not reported

Map ID  
Direction  
Distance  
Elevation

MAP FINDINGS

Site

Database(s)

EDR ID Number  
EPA ID Number

**LOU EHLERS CADILLAC (Continued)**

**1000111719**

Mailing Address: 6425 IDLEWILD RD  
Mailing City,St,Zip: CHARLOTTE, NC 28212  
Gen County: Los Angeles  
TSD EPA ID: CAD028409019  
TSD County: Los Angeles  
Tons: 0.4  
CA Waste Code: 352-Other organic solids  
Method: H141-Storage, Bulking, And/Or Transfer Off Site--No Treatment/Reovery  
(H010-H129) Or (H131-H135)  
Facility County: Los Angeles

[Click this hyperlink](#) while viewing on your computer to access  
63 additional CA\_HAZNET: record(s) in the EDR Site Report.

**HIST CORTESE:**

edr\_fname: LOU EHLERS CADILLAC  
edr\_fadd1: 5151 WILSHIRE  
City,State,Zip: LOS ANGELES, CA 90036  
Region: CORTESE  
Facility County Code: 19  
Reg By: LTNKA  
Reg Id: 900360016

**CERS TANKS:**

Site ID: 191484  
CERS ID: T0603700882  
Site Name: LOU EHLERS CADILLAC  
CERS Description: Leaking Underground Storage Tank Cleanup Site

**Affiliation:**

Affiliation Type Desc: Local Agency Caseworker  
Entity Name: ELOY LUNA - LOS ANGELES, CITY OF  
Entity Title: Not reported  
Affiliation Address: 200 North Main Street, Suite 1780  
Affiliation City: LOS ANGELES  
Affiliation State: CA  
Affiliation Country: Not reported  
Affiliation Zip: Not reported  
Affiliation Phone: Not reported

Affiliation Type Desc: Regional Board Caseworker  
Entity Name: YUE RONG - LOS ANGELES RWQCB (REGION 4)  
Entity Title: Not reported  
Affiliation Address: 320 W. 4TH ST., SUITE 200  
Affiliation City: Los Angeles  
Affiliation State: CA  
Affiliation Country: Not reported  
Affiliation Zip: Not reported  
Affiliation Phone: Not reported

MAP FINDINGS

Map ID Direction Distance Elevation		Database(s)	EDR ID Number EPA ID Number
--	--	-------------	--------------------------------

<b>I55</b> West 1/8-1/4 0.176 mi. 928 ft.	<b>BEVERLY HILLS BMW (SERVICE/PARTS)</b> 5151 W WILSHIRE BLVD LOS ANGELES, CA 90036  Site 2 of 11 in cluster I  Relative: LOS ANGELES UST: Higher Facility ID: FA0025761 Actual: Last Run Date: 01/01/2019 201 ft. Status: INACTIVE  Facility ID: FA0025761 Last Run Date: 01/01/2019 Status: INACTIVE	<b>UST</b>	<b>U004306950</b> N/A
---	---	------------	--------------------------

<b>I56</b> West 1/8-1/4 0.176 mi. 928 ft.	<b>LOU EHLERS CADILLAC</b> 5151 WILSHIRE BLVD LOS ANGELES, CA 90036  Site 3 of 11 in cluster I  Relative: CERS HAZ WASTE: Higher Site ID: 12058 Actual: CERS ID: 10407670 201 ft. CERS Description: Hazardous Waste Generator  Violations: Site ID: 12058 Site Name: Beverly Hills BMW (Service/Parts building) Violation Date: 07-17-2018 Citation: HSC 6.67 25270.6(a)(1), 25270.6(a)(2) - California Health and Safety Code, Chapter 6.67, Section(s) 25270.6(a)(1), 25270.6(a)(2) Violation Description: Failure to submit a tank facility statement on or before January 1 annually unless a current Business Plan has been submitted.  Violation Notes: Not reported Violation Division: Los Angeles City Fire Department Violation Program: APSA Violation Source: CERS  Site ID: 12058 Site Name: Beverly Hills BMW (Service/Parts building) Violation Date: 07-17-2018 Citation: HSC 6.67 25270.4.5(a) - California Health and Safety Code, Chapter 6.67, Section(s) 25270.4.5(a) Violation Description: Failure to discuss in the SPCC Plan procedures to test or inspect each aboveground container for integrity in accordance with industry standards: 1. On a regular schedule. 2. After material repairs are made. 3. By qualified personnel. 4. The frequency and type of testing and inspections based on container size, configuration, and design.  Violation Notes: Not reported Violation Division: Los Angeles City Fire Department Violation Program: APSA Violation Source: CERS  Site ID: 12058 Site Name: Beverly Hills BMW (Service/Parts building) Violation Date: 07-17-2018 Citation: HSC 6.67 25270.4.5(a) - California Health and Safety Code, Chapter 6.67, Section(s) 25270.4.5(a) Violation Description: Failure to regularly inspect aboveground valves, piping, and	<b>CERS HAZ WASTE</b> <b>SWEEPS UST</b> <b>HIST UST</b> <b>CERS TANKS</b> <b>CERS</b>	<b>S106928859</b> N/A
---	--	---	--------------------------



Map ID  
Direction  
Distance  
Elevation

MAP FINDINGS

Site

Database(s)

EDR ID Number  
EPA ID Number

**LOU EHLERS CADILLAC (Continued)**

**S106928859**

appurtenances.  
Violation Notes: Not reported  
Violation Division: Los Angeles City Fire Department  
Violation Program: APSA  
Violation Source: CERS

Site ID: 12058  
Site Name: Beverly Hills BMW (Service/Parts building)  
Violation Date: 07-17-2018  
Citation: HSC 6.67 25270.4.5(a) - California Health and Safety Code, Chapter 6.67, Section(s) 25270.4.5(a)  
Violation Description: Failure to prepare a Spill Prevention, Control, and Countermeasures (SPCC) Plan.

Violation Notes: Not reported  
Violation Division: Los Angeles City Fire Department  
Violation Program: APSA  
Violation Source: CERS

Site ID: 12058  
Site Name: Beverly Hills BMW (Service/Parts building)  
Violation Date: 07-17-2018  
Citation: HSC 6.67 25270.4.5 (a) - California Health and Safety Code, Chapter 6.67, Section(s) 25270.4.5 (a)  
Violation Description: Failure to comply with one or more of the following requirements: 1. Have record of inspections and integrity tests signed by the appropriate supervisor or inspector. 2. Keep written procedures and records of inspections and integrity tests for at least three years. 3. Keep comparison records.

Violation Notes: Not reported  
Violation Division: Los Angeles City Fire Department  
Violation Program: APSA  
Violation Source: CERS

Site ID: 12058  
Site Name: Beverly Hills BMW (Service/Parts building)  
Violation Date: 06-19-2018  
Citation: HSC 6.67 25270.4.5(a) - California Health and Safety Code, Chapter 6.67, Section(s) 25270.4.5(a)  
Violation Description: Failure to discuss in the SPCC Plan procedures to test or inspect each aboveground container for integrity in accordance with industry standards: 1. On a regular schedule. 2. After material repairs are made. 3. By qualified personnel. 4. The frequency and type of testing and inspections based on container size, configuration, and design.

Violation Notes: Not reported  
Violation Division: Los Angeles City Fire Department  
Violation Program: APSA  
Violation Source: CERS

Site ID: 12058  
Site Name: Beverly Hills BMW (Service/Parts building)  
Violation Date: 07-17-2018  
Citation: HSC 6.67 25270.4.5(a) - California Health and Safety Code, Chapter 6.67, Section(s) 25270.4.5(a)  
Violation Description: Failure to implement one or more of the following security measures for the facility: 1. Secure and control access to the oil handling, processing, and storage areas. 2. Secure the master flow and drain valves. 3. Prevent unauthorized access to starter controls and oil

Map ID  
Direction  
Distance  
Elevation

MAP FINDINGS

Site

Database(s)

EDR ID Number  
EPA ID Number

**LOU EHLERS CADILLAC (Continued)**

**S106928859**

Violation Notes: pumps. 4. Secure out-of-service and loading/unloading connections of oil pipelines. 5. Address the appropriateness of security lighting to both prevent acts of vandalism and assist in the discovery of oil discharges.  
Violation Division: Not reported  
Violation Program: Los Angeles City Fire Department  
Violation Source: APSA  
CERS

Site ID: 12058  
Site Name: Beverly Hills BMW (Service/Parts building)  
Violation Date: 06-19-2018  
Citation: HSC 6.67 25270.4.5(a) - California Health and Safety Code, Chapter 6.67, Section(s) 25270.4.5(a)  
Violation Description: Failure to include in the SPCC Plan: 1. A contact list and phone numbers for the facility response coordinator, National Response Center, cleanup contractors with an agreement for response, and all Federal, State, and local agencies who must be contacted in case of a discharge 2. Information and procedures that would enable a person reporting an oil discharge to relate all information as described in 40 CFR 112.7(a)(4), unless facility submitted a Facility Response Plan.

Violation Notes: Not reported  
Violation Division: Los Angeles City Fire Department  
Violation Program: APSA  
Violation Source: CERS

Site ID: 12058  
Site Name: Beverly Hills BMW (Service/Parts building)  
Violation Date: 06-19-2018  
Citation: HSC 6.67 25270.4.5(a) - California Health and Safety Code, Chapter 6.67, Section(s) 25270.4.5(a)

Violation Description: Failure to adequately and accurately describe in the SPCC Plan the physical layout of the facility.

Violation Notes: Not reported  
Violation Division: Los Angeles City Fire Department  
Violation Program: APSA  
Violation Source: CERS

Site ID: 12058  
Site Name: Beverly Hills BMW (Service/Parts building)  
Violation Date: 07-17-2018  
Citation: HSC 6.67 25270.4.5(a) - California Health and Safety Code, Chapter 6.67, Section(s) 25270.4.5(a)

Violation Description: Failure to adequately describe in the SPCC Plan, overfill prevention methods, including a description of the systems or procedures used to prevent overfills for each container.

Violation Notes: Not reported  
Violation Division: Los Angeles City Fire Department  
Violation Program: APSA  
Violation Source: CERS

Site ID: 12058  
Site Name: Beverly Hills BMW (Service/Parts building)  
Violation Date: 06-19-2018  
Citation: HSC 6.67 25270.4.5 (a) - California Health and Safety Code, Chapter 6.67 , Section(s) 25270.4.5 (a)

Map ID  
Direction  
Distance  
Elevation

MAP FINDINGS

Site

Database(s)

EDR ID Number  
EPA ID Number

**LOU EHLERS CADILLAC (Continued)**

**S106928859**

Violation Description: Failure to have management or a professional engineer certify the SPCC Plan and comply with certification requirements at a qualified facility.  
Violation Notes: Not reported  
Violation Division: Los Angeles City Fire Department  
Violation Program: APSA  
Violation Source: CERS

Site ID: 12058  
Site Name: Beverly Hills BMW (Service/Parts building)  
Violation Date: 04-28-2016  
Citation: HSC 6.95 25505.1 - California Health and Safety Code, Chapter 6.95, Section(s) 25505.1

Violation Description: Failure to notify property owner in writing that the business is subject to the business plan program and has complied with its provisions.  
Violation Notes: Returned to compliance on 05/28/2016.  
Violation Division: Los Angeles City Fire Department  
Violation Program: HMRRP  
Violation Source: CERS

Site ID: 12058  
Site Name: Beverly Hills BMW (Service/Parts building)  
Violation Date: 07-17-2018  
Citation: HSC 6.67 25270.4.5(a) - California Health and Safety Code, Chapter 6.67, Section(s) 25270.4.5(a)

Violation Description: Failure to ensure that tanks are inspected and tested by an appropriately qualified person in accordance with industry standards.  
Violation Notes: Not reported  
Violation Division: Los Angeles City Fire Department  
Violation Program: APSA  
Violation Source: CERS

Site ID: 12058  
Site Name: Beverly Hills BMW (Service/Parts building)  
Violation Date: 04-28-2016  
Citation: HSC 6.95 25508.1(f) - California Health and Safety Code, Chapter 6.95, Section(s) 25508.1(f)

Violation Description: Failure to electronically update the business plan within 30 days of a substantial change.  
Violation Notes: Returned to compliance on 05/28/2016.  
Violation Division: Los Angeles City Fire Department  
Violation Program: HMRRP  
Violation Source: CERS

Site ID: 12058  
Site Name: Beverly Hills BMW (Service/Parts building)  
Violation Date: 04-28-2016  
Citation: HSC 6.95 25508(a)(1) - California Health and Safety Code, Chapter 6.95, Section(s) 25508(a)(1)

Violation Description: Failure to establish and electronically submit an adequate training program in safety procedures in the event of a release or threatened release of a hazardous material.  
Violation Notes: Returned to compliance on 05/28/2016.  
Violation Division: Los Angeles City Fire Department  
Violation Program: HMRRP  
Violation Source: CERS

Map ID  
Direction  
Distance  
Elevation

MAP FINDINGS

Site

Database(s)

EDR ID Number  
EPA ID Number

**LOU EHLERS CADILLAC (Continued)**

**S106928859**

Site ID: 12058  
Site Name: Beverly Hills BMW (Service/Parts building)  
Violation Date: 04-28-2016  
Citation: HSC 6.95 25508(a)(1) - California Health and Safety Code, Chapter 6.95, Section(s) 25508(a)(1)  
Violation Description: Failure to complete and electronically submit a site map with all required content.  
Violation Notes: Returned to compliance on 05/28/2016.  
Violation Division: Los Angeles City Fire Department  
Violation Program: HMRRP  
Violation Source: CERS

Site ID: 12058  
Site Name: Beverly Hills BMW (Service/Parts building)  
Violation Date: 07-17-2018  
Citation: HSC 6.67 25270.4.5(a) - California Health and Safety Code, Chapter 6.67, Section(s) 25270.4.5(a)  
Violation Description: Failure to address in the SPCC Plan the type of oil and storage capacity for each fixed container, and either the type of oil and storage capacity for each mobile or portable container, or an estimate of the potential number of mobile or portable containers, the types of oil, and anticipated storage capacities.  
Violation Notes: Not reported  
Violation Division: Los Angeles City Fire Department  
Violation Program: APSA  
Violation Source: CERS

Site ID: 12058  
Site Name: Beverly Hills BMW (Service/Parts building)  
Violation Date: 06-19-2018  
Citation: HSC 6.67 25270.4.5(a) - California Health and Safety Code, Chapter 6.67, Section(s) 25270.4.5(a)  
Violation Description: Failure to implement the SPCC Plan.  
Violation Notes: Not reported  
Violation Division: Los Angeles City Fire Department  
Violation Program: APSA  
Violation Source: CERS

Site ID: 12058  
Site Name: Beverly Hills BMW (Service/Parts building)  
Violation Date: 06-19-2018  
Citation: HSC 6.95 25507 - California Health and Safety Code, Chapter 6.95, Section(s) 25507  
Violation Description: Failure to adequately establish and implement a business plan when storing/handling a hazardous material at or above reportable quantities.  
Violation Notes: Not reported  
Violation Division: Los Angeles City Fire Department  
Violation Program: HMRRP  
Violation Source: CERS

Site ID: 12058  
Site Name: Beverly Hills BMW (Service/Parts building)  
Violation Date: 07-17-2018  
Citation: HSC 6.67 25270.4.5(a) - California Health and Safety Code, Chapter 6.67, Section(s) 25270.4.5(a)  
Violation Description: "Failure to test or inspect each aboveground container for integrity

Map ID  
Direction  
Distance  
Elevation

MAP FINDINGS

Site

Database(s)

EDR ID Number  
EPA ID Number

**LOU EHLERS CADILLAC (Continued)**

**S106928859**

based on industry standards as discussed in the SPCC Plan: 1. On a regular schedule. 2. After making material repairs. 3. Use non-destructive testing. 4. Inspect each container's supports, foundations, and outside for signs of deterioration, discharges, or accumulation of oil inside diked areas."

Violation Notes: Not reported  
Violation Division: Los Angeles City Fire Department  
Violation Program: APSA  
Violation Source: CERS

Site ID: 12058  
Site Name: Beverly Hills BMW (Service/Parts building)  
Violation Date: 04-28-2016  
Citation: HSC 6.95 25508.2 - California Health and Safety Code, Chapter 6.95, Section(s) 25508.2

Violation Description: Failure to annually review and electronically certify that the business plan is complete, accurate, and up-to-date.

Violation Notes: Returned to compliance on 05/28/2016.  
Violation Division: Los Angeles City Fire Department  
Violation Program: HMRRP  
Violation Source: CERS

Site ID: 12058  
Site Name: Beverly Hills BMW (Service/Parts building)  
Violation Date: 07-17-2018  
Citation: HSC 6.67 25270.4.5(a) - California Health and Safety Code, Chapter 6.67, Section(s) 25270.4.5(a)

Violation Description: Failure to address in the SPCC Plan countermeasures for discharge discovery, response, and cleanup (both facility's and contractor's resources).

Violation Notes: Not reported  
Violation Division: Los Angeles City Fire Department  
Violation Program: APSA  
Violation Source: CERS

Site ID: 12058  
Site Name: Beverly Hills BMW (Service/Parts building)  
Violation Date: 04-28-2016  
Citation: HSC 6.95 25508(a)(1) - California Health and Safety Code, Chapter 6.95, Section(s) 25508(a)(1)

Violation Description: Failure to complete and electronically submit hazardous material inventory information for all reportable hazardous materials on site at or above reportable quantities.

Violation Notes: Returned to compliance on 05/28/2016.  
Violation Division: Los Angeles City Fire Department  
Violation Program: HMRRP  
Violation Source: CERS

Site ID: 12058  
Site Name: Beverly Hills BMW (Service/Parts building)  
Violation Date: 06-19-2018  
Citation: HSC 6.67 25270.4.5(a) - California Health and Safety Code, Chapter 6.67, Section(s) 25270.4.5(a)

Violation Description: Failure to provide the following training to all oil-handling personnel: 1. Operation and maintenance of equipment to prevent discharges. 2. Discharge procedure protocols. 3. Applicable pollution control laws, rules, and regulations. 4. General facility operations.

Map ID  
Direction  
Distance  
Elevation

MAP FINDINGS

Site

Database(s)

EDR ID Number  
EPA ID Number

**LOU EHLERS CADILLAC (Continued)**

**S106928859**

5. Contents of the SPCC Plan.  
Violation Notes: Not reported  
Violation Division: Los Angeles City Fire Department  
Violation Program: APSA  
Violation Source: CERS

Site ID: 12058  
Site Name: Beverly Hills BMW (Service/Parts building)  
Violation Date: 06-19-2018  
Citation: HSC 6.95 25508(a)(1) - California Health and Safety Code, Chapter 6.95, Section(s) 25508(a)(1)  
Violation Description: Failure to complete and electronically submit hazardous material inventory information for all reportable hazardous materials on site at or above reportable quantities.

Violation Notes: Returned to compliance on 07/17/2018.  
Violation Division: Los Angeles City Fire Department  
Violation Program: HMRRP  
Violation Source: CERS

Site ID: 12058  
Site Name: Beverly Hills BMW (Service/Parts building)  
Violation Date: 06-19-2018  
Citation: HSC 6.95 25505(c) - California Health and Safety Code, Chapter 6.95, Section(s) 25505(c)  
Violation Description: Failure to have a business plan readily available to personnel of the business or the unified program facility with responsibilities for emergency response or training.

Violation Notes: Not reported  
Violation Division: Los Angeles City Fire Department  
Violation Program: HMRRP  
Violation Source: CERS

Site ID: 12058  
Site Name: Beverly Hills BMW (Service/Parts building)  
Violation Date: 06-19-2018  
Citation: HSC 6.67 25270.4.5 (a) - California Health and Safety Code, Chapter 6.67, Section(s) 25270.4.5 (a)  
Violation Description: Failure to comply with one or more of the following requirements: 1. Have record of inspections and integrity tests signed by the appropriate supervisor or inspector. 2. Keep written procedures and records of inspections and integrity tests for at least three years. 3. Keep comparison records.

Violation Notes: Not reported  
Violation Division: Los Angeles City Fire Department  
Violation Program: APSA  
Violation Source: CERS

Site ID: 12058  
Site Name: Beverly Hills BMW (Service/Parts building)  
Violation Date: 07-17-2018  
Citation: HSC 6.67 25270.4.5 (a) - California Health and Safety Code, Chapter 6.67, Section(s) 25270.4.5 (a)  
Violation Description: Failure to have management or a professional engineer certify the SPCC Plan and comply with certification requirements at a qualified facility.

Violation Notes: Not reported  
Violation Division: Los Angeles City Fire Department

Map ID  
Direction  
Distance  
Elevation

MAP FINDINGS

Site

Database(s)

EDR ID Number  
EPA ID Number

**LOU EHLERS CADILLAC (Continued)**

**S106928859**

Violation Program: APSA  
Violation Source: CERS

Site ID: 12058  
Site Name: Beverly Hills BMW (Service/Parts building)  
Violation Date: 04-28-2016  
Citation: HSC 6.95 25505.1 - California Health and Safety Code, Chapter 6.95, Section(s) 25505.1  
Violation Description: Failure to provide a copy of the business plan to the owner or the owner's agent within five working days after receiving a request for a copy from the owner or the owner's agent.  
Violation Notes: Returned to compliance on 05/28/2016.  
Violation Division: Los Angeles City Fire Department  
Violation Program: HMRRP  
Violation Source: CERS

Site ID: 12058  
Site Name: Beverly Hills BMW (Service/Parts building)  
Violation Date: 06-19-2018  
Citation: HSC 6.67 25270.6(a)(1), 25270.6(a)(2) - California Health and Safety Code, Chapter 6.67, Section(s) 25270.6(a)(1), 25270.6(a)(2)  
Violation Description: Failure to submit a tank facility statement on or before January 1 annually unless a current Business Plan has been submitted.  
Violation Notes: Not reported  
Violation Division: Los Angeles City Fire Department  
Violation Program: APSA  
Violation Source: CERS

Site ID: 12058  
Site Name: Beverly Hills BMW (Service/Parts building)  
Violation Date: 06-19-2018  
Citation: HSC 6.67 25270.4.5(a) - California Health and Safety Code, Chapter 6.67, Section(s) 25270.4.5(a)  
Violation Description: Failure to discuss in the SPCC Plan the appropriate general containment, diversionary structures, or equipment to prevent a discharge, including typical failure mode and most likely quantity of discharge for the following: bulk storage containers, mobile/portable containers, oil-filled equipment, piping and related appurtenances, mobile refuels or non-transportation-related tank cars, and transfer areas, equipment and activities.  
Violation Notes: Not reported  
Violation Division: Los Angeles City Fire Department  
Violation Program: APSA  
Violation Source: CERS

Site ID: 12058  
Site Name: Beverly Hills BMW (Service/Parts building)  
Violation Date: 04-28-2016  
Citation: HSC 6.95 25505(a)(4) - California Health and Safety Code, Chapter 6.95, Section(s) 25505(a)(4)  
Violation Description: Failure to provide initial and annual training to all employees in safety procedures in the event of a release or threatened release of a hazardous material or failure to document and maintain training records for a minimum of three years.  
Violation Notes: Returned to compliance on 05/28/2016.  
Violation Division: Los Angeles City Fire Department  
Violation Program: HMRRP

Map ID  
Direction  
Distance  
Elevation

MAP FINDINGS

Site

Database(s)

EDR ID Number  
EPA ID Number

**LOU EHLERS CADILLAC (Continued)**

**S106928859**

Violation Source: CERS

Site ID: 12058  
Site Name: Beverly Hills BMW (Service/Parts building)  
Violation Date: 07-17-2018  
Citation: HSC 6.95 25508(a)(1) - California Health and Safety Code, Chapter 6.95, Section(s) 25508(a)(1)  
Violation Description: Failure to complete and electronically submit hazardous material inventory information for all reportable hazardous materials on site at or above reportable quantities.  
Violation Notes: Please provide DOT codes and Federal Hazard Categories for each of the chemicals listed in your inventory.  
Violation Division: Los Angeles City Fire Department  
Violation Program: HMRRP  
Violation Source: CERS

Site ID: 12058  
Site Name: Beverly Hills BMW (Service/Parts building)  
Violation Date: 06-19-2018  
Citation: HSC 6.95 25508(a)(1) - California Health and Safety Code, Chapter 6.95, Section(s) 25508(a)(1)  
Violation Description: Failure to complete and electronically submit a business plan when storing/handling a hazardous material at or above reportable quantities.  
Violation Notes: Not reported  
Violation Division: Los Angeles City Fire Department  
Violation Program: HMRRP  
Violation Source: CERS

Site ID: 12058  
Site Name: Beverly Hills BMW (Service/Parts building)  
Violation Date: 06-19-2018  
Citation: HSC 6.67 25270.4.5 (a) - California Health and Safety Code, Chapter 6.67, Section(s) 25270.4.5 (a)  
Violation Description: Failure to have a professional engineer review and certify in writing one or more of the following alternative measures for a Tier II qualified facility: 1. Alternative method which achieves equivalent environmental protection pursuant to 40 CFR 112.7(a)(2). 2. Impracticability determination and measures in lieu of secondary containment pursuant to 40 CFR 112.7(d). 3. Measures pursuant to 40 CFR 112.9(c)(6) for produced water containers and any associated piping and appurtenances downstream from the container.  
Violation Notes: Not reported  
Violation Division: Los Angeles City Fire Department  
Violation Program: APSA  
Violation Source: CERS

Site ID: 12058  
Site Name: Beverly Hills BMW (Service/Parts building)  
Violation Date: 06-19-2018  
Citation: HSC 6.67 25270.4.5(a) - California Health and Safety Code, Chapter 6.67, Section(s) 25270.4.5(a)  
Violation Description: Failure to include in the SPCC Plan a prediction of the direction, rate of flow, and total quantity of oil that could be discharged for each type of major equipment failure where experience indicates a reasonable potential for equipment failure. The rate of flow is not required on a Tier I qualified facility SPCC Plan.



Map ID  
Direction  
Distance  
Elevation

MAP FINDINGS

Site

Database(s)

EDR ID Number  
EPA ID Number

**LOU EHLERS CADILLAC (Continued)**

**S106928859**

Violation Notes: Not reported  
Violation Division: Los Angeles City Fire Department  
Violation Program: APSA  
Violation Source: CERS

Site ID: 12058  
Site Name: Beverly Hills BMW (Service/Parts building)  
Violation Date: 06-19-2018  
Citation: HSC 6.67 25270.4.5 (a) - California Health and Safety Code, Chapter 6.67, Section(s) 25270.4.5 (a)  
Violation Description: Failure of the owner or operator to ensure a professional engineer makes all required attestations in the SPCC Plan when a professional engineer certification is necessary due to an alternative measure claim at a Tier II qualified facility.

Violation Notes: Not reported  
Violation Division: Los Angeles City Fire Department  
Violation Program: APSA  
Violation Source: CERS

Site ID: 12058  
Site Name: Beverly Hills BMW (Service/Parts building)  
Violation Date: 06-19-2018  
Citation: HSC 6.67 25270.4.5(a) - California Health and Safety Code, Chapter 6.67, Section(s) 25270.4.5(a)  
Violation Description: Failure to use containers with material and construction compatible with material stored and conditions of storage such as pressure and temperature.

Violation Notes: Not reported  
Violation Division: Los Angeles City Fire Department  
Violation Program: APSA  
Violation Source: CERS

Site ID: 12058  
Site Name: Beverly Hills BMW (Service/Parts building)  
Violation Date: 07-17-2018  
Citation: HSC 6.67 25270.2(a)(4) - California Health and Safety Code, Chapter 6.67, Section(s) 25270.2(a)(4)  
Violation Description: Failure to prepare an appropriate SPCC Plan when the facility no longer meets the criteria for exclusion for oil-filled electrical equipment.

Violation Notes: Not reported  
Violation Division: Los Angeles City Fire Department  
Violation Program: APSA  
Violation Source: CERS

Site ID: 12058  
Site Name: Beverly Hills BMW (Service/Parts building)  
Violation Date: 07-17-2018  
Citation: HSC 6.67 25270.4.5(a) - California Health and Safety Code, Chapter 6.67, Section(s) 25270.4.5(a)  
Violation Description: Failure to conduct spill prevention briefing for oil-handling personnel at least once a year to assure adequate understanding of the SPCC Plan.

Violation Notes: Not reported  
Violation Division: Los Angeles City Fire Department  
Violation Program: APSA  
Violation Source: CERS

Map ID  
Direction  
Distance  
Elevation

MAP FINDINGS

Site

Database(s)

EDR ID Number  
EPA ID Number

**LOU EHLERS CADILLAC (Continued)**

**S106928859**

Site ID: 12058  
Site Name: Beverly Hills BMW (Service/Parts building)  
Violation Date: 06-19-2018  
Citation: HSC 6.67 25270.4.5(a) - California Health and Safety Code, Chapter 6.67, Section(s) 25270.4.5(a)  
Violation Description: Failure to address in the SPCC Plan discharge prevention measures, including procedures for routine handling of products such as loading/unloading and facility transfers.  
Violation Notes: Not reported  
Violation Division: Los Angeles City Fire Department  
Violation Program: APSA  
Violation Source: CERS

Site ID: 12058  
Site Name: Beverly Hills BMW (Service/Parts building)  
Violation Date: 06-19-2018  
Citation: HSC 6.67 25270.4.5(a) - California Health and Safety Code, Chapter 6.67, Section(s) 25270.4.5(a)  
Violation Description: Failure to prepare an SPCC Plan that meets all applicable requirements.  
Violation Notes: Not reported  
Violation Division: Los Angeles City Fire Department  
Violation Program: APSA  
Violation Source: CERS

Site ID: 12058  
Site Name: Beverly Hills BMW (Service/Parts building)  
Violation Date: 06-19-2018  
Citation: HSC 6.67 25270.4.5(a) - California Health and Safety Code, Chapter 6.67, Section(s) 25270.4.5(a)  
Violation Description: Failure to prepare a Spill Prevention, Control, and Countermeasures (SPCC) Plan.  
Violation Notes: Not reported  
Violation Division: Los Angeles City Fire Department  
Violation Program: APSA  
Violation Source: CERS

Site ID: 12058  
Site Name: Beverly Hills BMW (Service/Parts building)  
Violation Date: 06-19-2018  
Citation: HSC 6.95 25508(a)(1) - California Health and Safety Code, Chapter 6.95, Section(s) 25508(a)(1)  
Violation Description: Failure to establish and electronically submit an adequate emergency response plan and procedures for a release or threatened release of a hazardous material.  
Violation Notes: Not reported  
Violation Division: Los Angeles City Fire Department  
Violation Program: HMRRP  
Violation Source: CERS

Site ID: 12058  
Site Name: Beverly Hills BMW (Service/Parts building)  
Violation Date: 06-19-2018  
Citation: HSC 6.67 25270.4.5(a) - California Health and Safety Code, Chapter 6.67, Section(s) 25270.4.5(a)  
Violation Description: Failure to conduct spill prevention briefing for oil-handling personnel at least once a year to assure adequate understanding of the

Map ID  
Direction  
Distance  
Elevation

MAP FINDINGS

Site

Database(s)

EDR ID Number  
EPA ID Number

**LOU EHLERS CADILLAC (Continued)**

**S106928859**

Violation Notes: SPCC Plan.  
Not reported  
Violation Division: Los Angeles City Fire Department  
Violation Program: APSA  
Violation Source: CERS

Site ID: 12058  
Site Name: Beverly Hills BMW (Service/Parts building)  
Violation Date: 07-17-2018  
Citation: HSC 6.67 25270.4.5(a) - California Health and Safety Code, Chapter 6.67, Section(s) 25270.4.5(a)  
Violation Description: Failure to protect the buried section of a partially buried or bunkered metallic tank from corrosion by coatings or cathodic protection compatible with local soil conditions.

Violation Notes: Not reported  
Violation Division: Los Angeles City Fire Department  
Violation Program: APSA  
Violation Source: CERS

Site ID: 12058  
Site Name: Beverly Hills BMW (Service/Parts building)  
Violation Date: 06-19-2018  
Citation: HSC 6.67 25270.4.5(a) - California Health and Safety Code, Chapter 6.67, Section(s) 25270.4.5(a)  
Violation Description: "Failure to prepare an SPCC Plan which fulfills all basic requirements that include: 1. The SPCC Plan must be prepared in accordance with good engineering practices. 2. Have full approval of management at a level of authority to commit the necessary resources to fully implement the SPCC Plan. 3. Prepare the SPCC Plan in writing. 4. Follow the sequence of the SPCC rule or include a cross-reference. 5. If the SPCC Plan calls for additional procedures, methods, or equipment not yet fully operational, discuss the items in separate paragraphs."

Violation Notes: Not reported  
Violation Division: Los Angeles City Fire Department  
Violation Program: APSA  
Violation Source: CERS

Site ID: 12058  
Site Name: Beverly Hills BMW (Service/Parts building)  
Violation Date: 06-19-2018  
Citation: HSC 6.67 25270.4.5(a) - California Health and Safety Code, Chapter 6.67, Section(s) 25270.4.5(a)  
Violation Description: Failure to address in the SPCC Plan the type of oil and storage capacity for each fixed container, and either the type of oil and storage capacity for each mobile or portable container, or an estimate of the potential number of mobile or portable containers, the types of oil, and anticipated storage capacities.

Violation Notes: Not reported  
Violation Division: Los Angeles City Fire Department  
Violation Program: APSA  
Violation Source: CERS

Site ID: 12058  
Site Name: Beverly Hills BMW (Service/Parts building)  
Violation Date: 04-28-2016  
Citation: HSC 6.95 25508(a)(1) - California Health and Safety Code, Chapter

Map ID  
Direction  
Distance  
Elevation

MAP FINDINGS

Site

Database(s)

EDR ID Number  
EPA ID Number

**LOU EHLERS CADILLAC (Continued)**

**S106928859**

Violation Description: 6.95, Section(s) 25508(a)(1)  
Failure to establish and electronically submit an adequate emergency response plan and procedures for a release or threatened release of a hazardous material.

Violation Notes: Returned to compliance on 05/28/2016.

Violation Division: Los Angeles City Fire Department

Violation Program: HMRRP

Violation Source: CERS

Site ID: 12058

Site Name: Beverly Hills BMW (Service/Parts building)

Violation Date: 06-19-2018

Citation: HSC 6.67 25270.4.5(a) - California Health and Safety Code, Chapter 6.67, Section(s) 25270.4.5(a)

Violation Description: Failure to ensure that tanks are inspected and tested by an appropriately qualified person in accordance with industry standards.

Violation Notes: Not reported

Violation Division: Los Angeles City Fire Department

Violation Program: APSA

Violation Source: CERS

Site ID: 12058

Site Name: Beverly Hills BMW (Service/Parts building)

Violation Date: 07-17-2018

Citation: HSC 6.67 25270.4.5(a) - California Health and Safety Code, Chapter 6.67, Section(s) 25270.4.5(a)

Violation Description: Failure to include in the SPCC Plan: 1. A contact list and phone numbers for the facility response coordinator, National Response Center, cleanup contractors with an agreement for response, and all Federal, State, and local agencies who must be contacted in case of a discharge 2. Information and procedures that would enable a person reporting an oil discharge to relate all information as described in 40 CFR 112.7(a)(4), unless facility submitted a Facility Response Plan.

Violation Notes: Not reported

Violation Division: Los Angeles City Fire Department

Violation Program: APSA

Violation Source: CERS

Site ID: 12058

Site Name: Beverly Hills BMW (Service/Parts building)

Violation Date: 06-19-2018

Citation: HSC 6.67 25270.4.5(a) - California Health and Safety Code, Chapter 6.67, Section(s) 25270.4.5(a)

Violation Description: Failure to provide appropriate secondary containment and/or diversionary structures or equipment for the following: bulk storage containers, mobile or portable containers, oil-filled equipment, piping and related appurtenances, mobile refuelers or non-transportation-related tank cars, and transfer areas, equipment and activities and ensure that the entire containment system, including walls and floor, are capable of containing oil and constructed so that any discharge will not escape the containment system before cleanup occurs.

Violation Notes: Not reported

Violation Division: Los Angeles City Fire Department

Violation Program: APSA

Violation Source: CERS

Map ID  
Direction  
Distance  
Elevation

MAP FINDINGS

Site

Database(s)

EDR ID Number  
EPA ID Number

**LOU EHLERS CADILLAC (Continued)**

**S106928859**

Site ID: 12058  
Site Name: Beverly Hills BMW (Service/Parts building)  
Violation Date: 07-17-2018  
Citation: HSC 6.67 25270.4.5(a) - California Health and Safety Code, Chapter 6.67, Section(s) 25270.4.5(a)  
Violation Description: Failure to implement the SPCC Plan.  
Violation Notes: Not reported  
Violation Division: Los Angeles City Fire Department  
Violation Program: APSA  
Violation Source: CERS

Site ID: 12058  
Site Name: Beverly Hills BMW (Service/Parts building)  
Violation Date: 06-19-2018  
Citation: HSC 6.67 25270.4.5(a) - California Health and Safety Code, Chapter 6.67, Section(s) 25270.4.5(a)  
Violation Description: Failure to adequately describe in the SPCC Plan, overflow prevention methods, including a description of the devices or systems in place for each container to prevent overfills.  
Violation Notes: Not reported  
Violation Division: Los Angeles City Fire Department  
Violation Program: APSA  
Violation Source: CERS

Site ID: 12058  
Site Name: Beverly Hills BMW (Service/Parts building)  
Violation Date: 06-19-2018  
Citation: HSC 6.67 25270.4.5(a) - California Health and Safety Code, Chapter 6.67, Section(s) 25270.4.5(a)  
Violation Description: Failure to describe in the SPCC Plan facility security measures including: 1. How access to the oil handling, processing, and storage areas is secured and controlled. 2. How master flow and drain valves are secured. 3. How unauthorized access to starter controls on oil pumps is prevented. 4. How out-of-service and loading/unloading connections of oil pipelines is secured. 5. The appropriateness of security lighting to both prevent acts of vandalism and assist in the discovery of oil discharges.  
Violation Notes: Not reported  
Violation Division: Los Angeles City Fire Department  
Violation Program: APSA  
Violation Source: CERS

Site ID: 12058  
Site Name: Beverly Hills BMW (Service/Parts building)  
Violation Date: 06-19-2018  
Citation: HSC 6.67 25270.4.5(a) - California Health and Safety Code, Chapter 6.67, Section(s) 25270.4.5(a)  
Violation Description: Failure to address in the SPCC Plan disposal methods for recovered materials.  
Violation Notes: Not reported  
Violation Division: Los Angeles City Fire Department  
Violation Program: APSA  
Violation Source: CERS

Site ID: 12058  
Site Name: Beverly Hills BMW (Service/Parts building)  
Violation Date: 07-17-2018

Map ID  
Direction  
Distance  
Elevation

MAP FINDINGS

Site

Database(s)

EDR ID Number  
EPA ID Number

**LOU EHLERS CADILLAC (Continued)**

**S106928859**

Citation: HSC 6.67 25270.4.5(a) - California Health and Safety Code, Chapter 6.67, Section(s) 25270.4.5(a)

Violation Description: "Failure to prepare an SPCC Plan which fulfills all basic requirements that include: 1. The SPCC Plan must be prepared in accordance with good engineering practices. 2. Have full approval of management at a level of authority to commit the necessary resources to fully implement the SPCC Plan. 3. Prepare the SPCC Plan in writing. 4. Follow the sequence of the SPCC rule or include a cross-reference. 5. If the SPCC Plan calls for additional procedures, methods, or equipment not yet fully operational, discuss the items in separate paragraphs."

Violation Notes: Not reported

Violation Division: Los Angeles City Fire Department

Violation Program: APSA

Violation Source: CERS

Site ID: 12058

Site Name: Beverly Hills BMW (Service/Parts building)

Violation Date: 07-17-2018

Citation: HSC 6.67 25270.4.5(a) - California Health and Safety Code, Chapter 6.67, Section(s) 25270.4.5(a)

Violation Description: Failure to provide the following training to all oil-handling personnel: 1. Operation and maintenance of equipment to prevent discharges. 2. Discharge procedure protocols. 3. Applicable pollution control laws, rules, and regulations. 4. General facility operations. 5. Contents of the SPCC Plan.

Violation Notes: Not reported

Violation Division: Los Angeles City Fire Department

Violation Program: APSA

Violation Source: CERS

Site ID: 12058

Site Name: Beverly Hills BMW (Service/Parts building)

Violation Date: 06-19-2018

Citation: HSC 6.95 25505(a)(4) - California Health and Safety Code, Chapter 6.95, Section(s) 25505(a)(4)

Violation Description: Failure to provide initial and annual training to all employees in safety procedures in the event of a release or threatened release of a hazardous material or failure to document and maintain training records for a minimum of three years.

Violation Notes: Not reported

Violation Division: Los Angeles City Fire Department

Violation Program: HMRRP

Violation Source: CERS

Site ID: 12058

Site Name: Beverly Hills BMW (Service/Parts building)

Violation Date: 04-28-2016

Citation: HSC 6.95 25507 - California Health and Safety Code, Chapter 6.95, Section(s) 25507

Violation Description: Failure to adequately establish and implement a business plan when storing/handling a hazardous material at or above reportable quantities.

Violation Notes: Returned to compliance on 05/28/2016.

Violation Division: Los Angeles City Fire Department

Violation Program: HMRRP

Violation Source: CERS

Map ID  
Direction  
Distance  
Elevation

MAP FINDINGS

Site

Database(s)

EDR ID Number  
EPA ID Number

**LOU EHLERS CADILLAC (Continued)**

**S106928859**

Site ID: 12058  
Site Name: Beverly Hills BMW (Service/Parts building)  
Violation Date: 06-19-2018  
Citation: HSC 6.95 25508(a)(1) - California Health and Safety Code, Chapter 6.95, Section(s) 25508(a)(1)  
Violation Description: Failure to establish and electronically submit an adequate training program in safety procedures in the event of a release or threatened release of a hazardous material.  
Violation Notes: Not reported  
Violation Division: Los Angeles City Fire Department  
Violation Program: HMRRP  
Violation Source: CERS

Site ID: 12058  
Site Name: Beverly Hills BMW (Service/Parts building)  
Violation Date: 06-19-2018  
Citation: HSC 6.67 25270.4.5 (a) - California Health and Safety Code, Chapter 6.67, Section(s) 25270.4.5 (a)  
Violation Description: Failure to include in the SPCC plan an adequate description of employee training. Training shall address, at a minimum: operation and maintenance of equipment to prevent discharges; discharge procedure protocols; applicable pollution control laws, rules, and regulations; general facility operations; content of the facility SPCC plan; and annual discharge prevention briefings for oil-handling personnel to assure adequate understanding of the SPCC plan.  
Violation Notes: Not reported  
Violation Division: Los Angeles City Fire Department  
Violation Program: APSA  
Violation Source: CERS

Site ID: 12058  
Site Name: Beverly Hills BMW (Service/Parts building)  
Violation Date: 06-19-2018  
Citation: HSC 6.95 25508.1(a)-(f) - California Health and Safety Code, Chapter 6.95, Section(s) 25508.1(a)-(f)  
Violation Description: Failure to electronically update business plan within 30 days of any one of the following events: A 100 percent or more increase in the quantity of a previously disclosed material. Any handling of a previously undisclosed hazardous materials at or above reportable quantities. A change of business address, business ownership, or business name. A substantial change in the handler's operations that requires modification to any portion of the business plan.  
Violation Notes: Not reported  
Violation Division: Los Angeles City Fire Department  
Violation Program: HMRRP  
Violation Source: CERS

Site ID: 12058  
Site Name: Beverly Hills BMW (Service/Parts building)  
Violation Date: 07-17-2018  
Citation: HSC 6.67 25270.4.5(a) - California Health and Safety Code, Chapter 6.67, Section(s) 25270.4.5(a)  
Violation Description: Failure to promptly correct visible discharges and promptly remove any accumulations of oil in diked areas.  
Violation Notes: Not reported  
Violation Division: Los Angeles City Fire Department  
Violation Program: APSA

Map ID  
Direction  
Distance  
Elevation

MAP FINDINGS

Site

Database(s)

EDR ID Number  
EPA ID Number

**LOU EHLERS CADILLAC (Continued)**

**S106928859**

Violation Source: CERS

Site ID: 12058  
Site Name: Beverly Hills BMW (Service/Parts building)  
Violation Date: 06-19-2018  
Citation: HSC 6.95 25508.2 - California Health and Safety Code, Chapter 6.95, Section(s) 25508.2

Violation Description: Failure to annually review and electronically certify that the business plan is complete and accurate on or before the annual due date.

Violation Notes: Not reported  
Violation Division: Los Angeles City Fire Department  
Violation Program: HMRRP  
Violation Source: CERS

Site ID: 12058  
Site Name: Beverly Hills BMW (Service/Parts building)  
Violation Date: 07-17-2018  
Citation: HSC 6.67 25270.4.5(a) - California Health and Safety Code, Chapter 6.67, Section(s) 25270.4.5(a)

Violation Description: Failure to discuss in the SPCC Plan the appropriate general containment, diversionary structures, or equipment to prevent a discharge, including typical failure mode and most likely quantity of discharge for the following: bulk storage containers, mobile/portable containers, oil-filled equipment, piping and related appurtenances, mobile refuels or non-transportation-related tank cars, and transfer areas, equipment and activities.

Violation Notes: Not reported  
Violation Division: Los Angeles City Fire Department  
Violation Program: APSA  
Violation Source: CERS

Site ID: 12058  
Site Name: Beverly Hills BMW (Service/Parts building)  
Violation Date: 06-19-2018  
Citation: HSC 6.67 25270.4.5(a) - California Health and Safety Code, Chapter 6.67, Section(s) 25270.4.5(a)

Violation Description: "Failure to test or inspect each aboveground container for integrity based on industry standards as discussed in the SPCC Plan: 1. On a regular schedule. 2. After making material repairs. 3. Use non-destructive testing. 4. Inspect each container's supports, foundations, and outside for signs of deterioration, discharges, or accumulation of oil inside diked areas."

Violation Notes: Not reported  
Violation Division: Los Angeles City Fire Department  
Violation Program: APSA  
Violation Source: CERS

Site ID: 12058  
Site Name: Beverly Hills BMW (Service/Parts building)  
Violation Date: 06-19-2018  
Citation: HSC 6.67 25270.4.5(a) - California Health and Safety Code, Chapter 6.67, Section(s) 25270.4.5(a)

Violation Description: Failure to organize the SPCC Plan so that portions describing procedures to be used when a discharge occurs will be readily usable in an emergency, unless facility submitted a Facility Response Plan.

Violation Notes: Not reported



Map ID  
Direction  
Distance  
Elevation

MAP FINDINGS

Site

Database(s)

EDR ID Number  
EPA ID Number

**LOU EHLERS CADILLAC (Continued)**

**S106928859**

Violation Division: Los Angeles City Fire Department  
Violation Program: APSA  
Violation Source: CERS

Site ID: 12058  
Site Name: Beverly Hills BMW (Service/Parts building)  
Violation Date: 04-28-2016  
Citation: HSC 6.95 25508(d) - California Health and Safety Code, Chapter 6.95, Section(s) 25508(d)

Violation Description: Failure to complete and/or electronically submit a business plan when storing/handling a hazardous material at or above reportable quantities.

Violation Notes: Returned to compliance on 05/28/2016.

Violation Division: Los Angeles City Fire Department  
Violation Program: HMRRP  
Violation Source: CERS

Site ID: 12058  
Site Name: Beverly Hills BMW (Service/Parts building)  
Violation Date: 07-17-2018  
Citation: HSC 6.67 25270.4.5 (a) - California Health and Safety Code, Chapter 6.67, Section(s) 25270.4.5 (a)

Violation Description: Failure to include in the SPCC plan an adequate description of employee training. Training shall address, at a minimum: operation and maintenance of equipment to prevent discharges; discharge procedure protocols; applicable pollution control laws, rules, and regulations; general facility operations; content of the facility SPCC plan; and annual discharge prevention briefings for oil-handling personnel to assure adequate understanding of the SPCC plan.

Violation Notes: Not reported

Violation Division: Los Angeles City Fire Department  
Violation Program: APSA  
Violation Source: CERS

Site ID: 12058  
Site Name: Beverly Hills BMW (Service/Parts building)  
Violation Date: 06-19-2018  
Citation: HSC 6.67 25270.4.5 (a) - California Health and Safety Code, Chapter 6.67, Section(s) 25270.4.5 (a)

Violation Description: Failure to include in the SPCC Plan an adequate discussion of the facility's conformance with the requirements of 40 CFR Part 112, and other effective discharge prevention and containment procedures listed in Part 112, or any applicable more stringent State rules, regulations, and guidelines.

Violation Notes: Not reported

Violation Division: Los Angeles City Fire Department  
Violation Program: APSA  
Violation Source: CERS

Site ID: 12058  
Site Name: Beverly Hills BMW (Service/Parts building)  
Violation Date: 06-19-2018  
Citation: HSC 6.67 25270.4.5(a) - California Health and Safety Code, Chapter 6.67, Section(s) 25270.4.5(a)

Violation Description: Failure to state reasons for nonconformance and describe equivalent methods in detail if claiming equivalent environmental protection for SPCC requirements other than secondary containment.

Map ID  
Direction  
Distance  
Elevation

MAP FINDINGS

Site

Database(s)

EDR ID Number  
EPA ID Number

**LOU EHLERS CADILLAC (Continued)**

**S106928859**

Violation Notes: Not reported  
Violation Division: Los Angeles City Fire Department  
Violation Program: APSA  
Violation Source: CERS

Site ID: 12058  
Site Name: Beverly Hills BMW (Service/Parts building)  
Violation Date: 06-19-2018  
Citation: HSC 6.95 25508(a)(1) - California Health and Safety Code, Chapter 6.95, Section(s) 25508(a)(1)  
Violation Description: Failure to complete and electronically submit a site map with all required content.

Violation Notes: Not reported  
Violation Division: Los Angeles City Fire Department  
Violation Program: HMRRP  
Violation Source: CERS

Site ID: 12058  
Site Name: Beverly Hills BMW (Service/Parts building)  
Violation Date: 07-17-2018  
Citation: HSC 6.67 25270.4.5(a) - California Health and Safety Code, Chapter 6.67, Section(s) 25270.4.5(a)  
Violation Description: Failure to provide systems or follow procedures to prevent overfills as described in the SPCC Plan, and/or failure to routinely test to ensure proper operation.

Violation Notes: Not reported  
Violation Division: Los Angeles City Fire Department  
Violation Program: APSA  
Violation Source: CERS

Site ID: 12058  
Site Name: Beverly Hills BMW (Service/Parts building)  
Violation Date: 06-19-2018  
Citation: HSC 6.67 25270.4.5(a) - California Health and Safety Code, Chapter 6.67, Section(s) 25270.4.5(a)  
Violation Description: Failure to address in the SPCC Plan countermeasures for discharge discovery, response, and cleanup (both facility?s and contractor?s resources).

Violation Notes: Not reported  
Violation Division: Los Angeles City Fire Department  
Violation Program: APSA  
Violation Source: CERS

Site ID: 12058  
Site Name: Beverly Hills BMW (Service/Parts building)  
Violation Date: 07-17-2018  
Citation: HSC 6.67 25270.4.5(a) - California Health and Safety Code, Chapter 6.67, Section(s) 25270.4.5(a)  
Violation Description: Failure to use containers with material and construction compatible with material stored and conditions of storage such as pressure and temperature.

Violation Notes: Not reported  
Violation Division: Los Angeles City Fire Department  
Violation Program: APSA  
Violation Source: CERS

Site ID: 12058

Map ID  
Direction  
Distance  
Elevation

MAP FINDINGS

Site

Database(s)

EDR ID Number  
EPA ID Number

**LOU EHLERS CADILLAC (Continued)**

**S106928859**

Site Name: Beverly Hills BMW (Service/Parts building)  
Violation Date: 07-17-2018  
Citation: HSC 6.67 25270.4.5(a) - California Health and Safety Code, Chapter 6.67, Section(s) 25270.4.5(a)  
Violation Description: Failure to prepare an SPCC Plan that meets all applicable requirements.  
Violation Notes: Not reported  
Violation Division: Los Angeles City Fire Department  
Violation Program: APSA  
Violation Source: CERS

Site ID: 12058  
Site Name: Beverly Hills BMW (Service/Parts building)  
Violation Date: 07-17-2018  
Citation: HSC 6.67 25270.4.5 (a) - California Health and Safety Code, Chapter 6.67, Section(s) 25270.4.5 (a)  
Violation Description: Failure to maintain adequate records of drainage when there is drainage of uncontaminated rainwater from liked areas into a storm drain or open watercourse; for example, records required under NPDES permit.  
Violation Notes: Not reported  
Violation Division: Los Angeles City Fire Department  
Violation Program: APSA  
Violation Source: CERS

Site ID: 12058  
Site Name: Beverly Hills BMW (Service/Parts building)  
Violation Date: 07-17-2018  
Citation: HSC 6.67 25270.4.5(a) - California Health and Safety Code, Chapter 6.67, Section(s) 25270.4.5(a)  
Violation Description: Failure to perform integrity and leak testing of buried piping at the time of installation, modification, construction, relocation, or replacement.  
Violation Notes: Not reported  
Violation Division: Los Angeles City Fire Department  
Violation Program: APSA  
Violation Source: CERS

Site ID: 12058  
Site Name: Beverly Hills BMW (Service/Parts building)  
Violation Date: 07-17-2018  
Citation: HSC 6.67 25270.4.5(a) - California Health and Safety Code, Chapter 6.67, Section(s) 25270.4.5(a)  
Violation Description: Failure to designate person who reports to management as accountable for discharge prevention at facility.  
Violation Notes: Not reported  
Violation Division: Los Angeles City Fire Department  
Violation Program: APSA  
Violation Source: CERS

Site ID: 12058  
Site Name: Beverly Hills BMW (Service/Parts building)  
Violation Date: 06-19-2018  
Citation: HSC 6.67 25270.4.5(a) - California Health and Safety Code, Chapter 6.67, Section(s) 25270.4.5(a)  
Violation Description: Failure to protect the buried section of a partially buried or bunkered metallic tank from corrosion by coatings or cathodic

Map ID  
Direction  
Distance  
Elevation

MAP FINDINGS

Site

Database(s)

EDR ID Number  
EPA ID Number

**LOU EHLERS CADILLAC (Continued)**

**S106928859**

protection compatible with local soil conditions.  
Violation Notes: Not reported  
Violation Division: Los Angeles City Fire Department  
Violation Program: APSA  
Violation Source: CERS

Site ID: 12058  
Site Name: Beverly Hills BMW (Service/Parts building)  
Violation Date: 07-17-2018  
Citation: HSC 6.67 25270.4.5(a) - California Health and Safety Code, Chapter 6.67, Section(s) 25270.4.5(a)  
Violation Description: Failure to organize the SPCC Plan so that portions describing procedures to be used when a discharge occurs will be readily usable in an emergency, unless facility submitted a Facility Response Plan.

Violation Notes: Not reported  
Violation Division: Los Angeles City Fire Department  
Violation Program: APSA  
Violation Source: CERS

Site ID: 12058  
Site Name: Beverly Hills BMW (Service/Parts building)  
Violation Date: 04-28-2016  
Citation: HSC 6.95 25508.1(a)-(e) - California Health and Safety Code, Chapter 6.95, Section(s) 25508.1(a)-(e)  
Violation Description: Failure to electronically update business plan within 30 days of any one of the following events: A 100 percent or more increase in the quantity of a previously disclosed material. Any handling of a previously undisclosed hazardous materials at or above reportable quantities. A change of business address, business ownership, or business name.

Violation Notes: Returned to compliance on 05/28/2016.  
Violation Division: Los Angeles City Fire Department  
Violation Program: HMRRP  
Violation Source: CERS

Site ID: 12058  
Site Name: Beverly Hills BMW (Service/Parts building)  
Violation Date: 06-19-2018  
Citation: HSC 6.67 25270.4.5(a) - California Health and Safety Code, Chapter 6.67, Section(s) 25270.4.5(a)  
Violation Description: Failure to include in the SPCC Plan an adequate facility diagram, or no facility diagram included. The facility diagram is not required on a Tier I qualified facility SPCC Plan.

Violation Notes: Not reported  
Violation Division: Los Angeles City Fire Department  
Violation Program: APSA  
Violation Source: CERS

Site ID: 12058  
Site Name: Beverly Hills BMW (Service/Parts building)  
Violation Date: 07-17-2018  
Citation: HSC 6.67 25270.4.5(a) - California Health and Safety Code, Chapter 6.67, Section(s) 25270.4.5(a)  
Violation Description: Failure to provide appropriate secondary containment and/or diversionary structures or equipment for the following: bulk storage containers, mobile or portable containers, oil-filled equipment, piping and related appurtenances, mobile refuelers or

Map ID  
Direction  
Distance  
Elevation

MAP FINDINGS

Site

Database(s)

EDR ID Number  
EPA ID Number

**LOU EHLERS CADILLAC (Continued)**

**S106928859**

non-transportation-related tank cars, and transfer areas, equipment and activities and ensure that the entire containment system, including walls and floor, are capable of containing oil and constructed so that any discharge will not escape the containment system before cleanup occurs.

Violation Notes: Not reported  
Violation Division: Los Angeles City Fire Department  
Violation Program: APSA  
Violation Source: CERS

Site ID: 12058  
Site Name: Beverly Hills BMW (Service/Parts building)  
Violation Date: 06-19-2018  
Citation: HSC 6.67 25270.4.5(a) - California Health and Safety Code, Chapter 6.67, Section(s) 25270.4.5(a)  
Violation Description: Failure to designate person who reports to management as accountable for discharge prevention at facility.

Violation Notes: Not reported  
Violation Division: Los Angeles City Fire Department  
Violation Program: APSA  
Violation Source: CERS

Evaluation:  
Eval General Type: Compliance Evaluation Inspection  
Eval Date: 06-19-2018  
Violations Found: Yes  
Eval Type: Routine done by local agency  
Eval Notes: Consent to enter, inspect and take photographs was given by: Oscar Carbajal The Business Activities, Owner/Operator Identification, Hazardous Materials Inventory, Site Map, Emergency Response/Contingency Plan and Employee Training Plan sections were reviewed in CERS and field verified. Review and correct any violations indicated previously in this report, on or before the COMPLY BY date associated with each violation. INVENTORY Review, update and resubmit the Hazardous Materials Inventory into CERS to include all hazardous material stored in a capacity greater than 55 gallons of liquid, 200 cubic feet of compressed gas or 500 pounds in weight of a solid. NO SITE MAP Create and submit a Site Map in CERS with all the required information using the attachments to assist you. EMERGENCY PLANS Provide/Review/Update and resubmit the Emergency Response/Contingency Plan and Employee Training Plan in CERS with all the required information. The CONSOLIDATED [Truncated]  
Eval Division: Los Angeles City Fire Department  
Eval Program: APSA  
Eval Source: CERS

Eval General Type: Compliance Evaluation Inspection  
Eval Date: 10-24-2018  
Violations Found: No  
Eval Type: Routine done by local agency  
Eval Notes: Oscar Carbajal, Parts Manager  
Eval Division: Los Angeles County Fire Department  
Eval Program: HW  
Eval Source: CERS

Eval General Type: Compliance Evaluation Inspection  
Eval Date: 04-28-2016

Map ID  
Direction  
Distance  
Elevation

MAP FINDINGS

Site

Database(s)

EDR ID Number  
EPA ID Number

**LOU EHLERS CADILLAC (Continued)**

**S106928859**

Violations Found: Yes  
Eval Type: Routine done by local agency  
Eval Notes: On site for routine hazardous materials and business emergency plan inspection. Consent to enter and inspect was given by, Lisa Mc Call, Service Manager. Observed the facility and inspected hazardous materials storage. Annual employee safety training records were not maintained. Facility has also not electronically disclosed the onsite hazardous materials inventory or submitted a business plan in on the California Environmental Reporting System (CERS). Please go to <https://cersbusiness2.calepa.ca.gov> to complete a chemical inventory disclosure and business emergency plan. This facility is responsible for identifying all hazardous materials, to include hazardous wastes, which are above disclosure thresholds. If there is a change in the type or amount of chemicals that are maintained on site, please submit revised documents (electronically) within 30 days of the change.

Eval Division: Los Angeles City Fire Department  
Eval Program: HMRRP  
Eval Source: CERS

Eval General Type: Compliance Evaluation Inspection  
Eval Date: 06-19-2018  
Violations Found: Yes  
Eval Type: Routine done by local agency  
Eval Notes: Consent to enter, inspect and take photographs was given by: Oscar Carbajal The Business Activities, Owner/Operator Identification, Hazardous Materials Inventory, Site Map, Emergency Response/Contingency Plan and Employee Training Plan sections were reviewed in CERS and field verified. Review and correct any violations indicated previously in this report, on or before the COMPLY BY date associated with each violation. INVENTORY Review, update and resubmit the Hazardous Materials Inventory into CERS to include all hazardous material stored in a capacity greater than 55 gallons of liquid, 200 cubic feet of compressed gas or 500 pounds in weight of a solid. NO SITE MAP Create and submit a Site Map in CERS with all the required information using the attachments to assist you. EMERGENCY PLANS Provide/Review/Update and resubmit the Emergency Response/Contingency Plan and Employee Training Plan in CERS with all the required information. The CONSOLIDATED [Truncated]

Eval Division: Los Angeles City Fire Department  
Eval Program: HMRRP  
Eval Source: CERS

Eval General Type: Compliance Evaluation Inspection  
Eval Date: 09-23-2015  
Violations Found: No  
Eval Type: Routine done by local agency  
Eval Notes: Luis Perez, Service Manager  
Eval Division: Los Angeles County Fire Department  
Eval Program: HW  
Eval Source: CERS

Eval General Type: Other/Unknown  
Eval Date: 07-17-2018  
Violations Found: Yes  
Eval Type: Other, not routine, done by local agency  
Eval Notes: A follow-up is conducted. The Business Activities, Owner/Operator Identification, Hazardous Materials Inventory, Site Map, Emergency

Map ID  
Direction  
Distance  
Elevation

MAP FINDINGS

Site

Database(s)

EDR ID Number  
EPA ID Number

**LOU EHLERS CADILLAC (Continued)**

**S106928859**

Response/Contingency Plan, Employee Training Plan and APSA sections were reviewed in CERS and field verified. Violations indicated previously has not been corrected and remains unresolved. Please refer to the CERS file emailed to you with notations on what needs to be corrected. You have 30 days to resolve these violations to avoid further action. If you have any trouble, feel free to call or send an email. Once it's complete, let me know by replying to this email and I'll verify in CERS and clear the violations. I've also attached a list of private contractors that can perform all of your CERS reporting for you if you choose, as well as information on a free training class offered by the city. Have a good day.

Eval Division: Los Angeles City Fire Department  
Eval Program: APSA  
Eval Source: CERS

Eval General Type: Other/Unknown  
Eval Date: 07-17-2018  
Violations Found: Yes  
Eval Type: Other, not routine, done by local agency  
Eval Notes:

A follow-up is conducted. The Business Activities, Owner/Operator Identification, Hazardous Materials Inventory, Site Map, Emergency Response/Contingency Plan and Employee Training Plan sections were reviewed in CERS and field verified. Violations indicated previously has not been corrected and remains unresolved. Please refer to the CERS file emailed to you with notations on what needs to be corrected. You have 30 days to resolve these violations to avoid further action. If you have any trouble, feel free to call or send an email. Once it's complete, let me know by replying to this email and I'll verify in CERS and clear the violations. I've also attached a list of private contractors that can perform all of your CERS reporting for you if you choose, as well as information on a free training class offered by the city. Have a good day.

Eval Division: Los Angeles City Fire Department  
Eval Program: HMRRP  
Eval Source: CERS

**Coordinates:**

Site ID: 12058  
Facility Name: Beverly Hills BMW (Service/Parts building)  
Env Int Type Code: HWG  
Program ID: 10407670  
Coord Name: Not reported  
Ref Point Type Desc: Center of a facility or station.  
Latitude: 34.062560  
Longitude: -118.342380

**Affiliation:**

Affiliation Type Desc: CUPA District  
Entity Name: Los Angeles City Fire Department  
Entity Title: Not reported  
Affiliation Address: 200 North Main Street, Room 1780  
Affiliation City: Los Angeles  
Affiliation State: CA  
Affiliation Country: Not reported  
Affiliation Zip: 90012  
Affiliation Phone: (213) 978-3680

Map ID  
Direction  
Distance  
Elevation

MAP FINDINGS

Site

Database(s)

EDR ID Number  
EPA ID Number

**LOU EHLERS CADILLAC (Continued)**

**S106928859**

Affiliation Type Desc: Environmental Contact  
Entity Name: Lisa McCall  
Entity Title: Not reported  
Affiliation Address: 24181 CALABASAS  
Affiliation City: Calabasas  
Affiliation State: CA  
Affiliation Country: Not reported  
Affiliation Zip: 91302  
Affiliation Phone: Not reported

Affiliation Type Desc: Facility Mailing Address  
Entity Name: Mailing Address  
Entity Title: Not reported  
Affiliation Address: 5070 Wilshire Blvd  
Affiliation City: Los Angeles  
Affiliation State: CA  
Affiliation Country: Not reported  
Affiliation Zip: 90036  
Affiliation Phone: Not reported

Affiliation Type Desc: Operator  
Entity Name: Beverly Hills BMW  
Entity Title: Not reported  
Affiliation Address: Not reported  
Affiliation City: Not reported  
Affiliation State: Not reported  
Affiliation Country: Not reported  
Affiliation Zip: Not reported  
Affiliation Phone: (323) 801-1430

Affiliation Type Desc: Parent Corporation  
Entity Name: Beverly Hills BMW  
Entity Title: Not reported  
Affiliation Address: Not reported  
Affiliation City: Not reported  
Affiliation State: Not reported  
Affiliation Country: Not reported  
Affiliation Zip: Not reported  
Affiliation Phone: Not reported

Affiliation Type Desc: Identification Signer  
Entity Name: Lisa McCall  
Entity Title: Regional Loss Control Manager  
Affiliation Address: Not reported  
Affiliation City: Not reported  
Affiliation State: Not reported  
Affiliation Country: Not reported  
Affiliation Zip: Not reported  
Affiliation Phone: Not reported

Affiliation Type Desc: Legal Owner  
Entity Name: SONIC AUTOMOTIVE, INC.  
Entity Title: Not reported  
Affiliation Address: 4401 Colwick Road  
Affiliation City: Charlotte  
Affiliation State: NC  
Affiliation Country: United States



Map ID  
Direction  
Distance  
Elevation

MAP FINDINGS

Site

Database(s)

EDR ID Number  
EPA ID Number

**LOU EHLERS CADILLAC (Continued)**

**S106928859**

Affiliation Zip: 28212  
Affiliation Phone: (704) 566-2400

Affiliation Type Desc: Document Preparer  
Entity Name: Lisa McCall  
Entity Title: Not reported  
Affiliation Address: Not reported  
Affiliation City: Not reported  
Affiliation State: Not reported  
Affiliation Country: Not reported  
Affiliation Zip: Not reported  
Affiliation Phone: Not reported

**SWEEPS UST:**

Status: Not reported  
Comp Number: 14  
Number: Not reported  
Board Of Equalization: 44-010897  
Referral Date: Not reported  
Action Date: Not reported  
Created Date: Not reported  
Owner Tank Id: Not reported  
SWRCB Tank Id: 19-050-000014-000001  
Tank Status: Not reported  
Capacity: 1000  
Active Date: Not reported  
Tank Use: OIL  
STG: WASTE  
Content: WASTE OIL  
Number Of Tanks: 6

Status: Not reported  
Comp Number: 14  
Number: Not reported  
Board Of Equalization: 44-010897  
Referral Date: Not reported  
Action Date: Not reported  
Created Date: Not reported  
Owner Tank Id: Not reported  
SWRCB Tank Id: 19-050-000014-000002  
Tank Status: Not reported  
Capacity: 500  
Active Date: Not reported  
Tank Use: CHEMICAL  
STG: PRODUCT  
Content: UNKNOWN  
Number Of Tanks: Not reported

Status: Not reported  
Comp Number: 14  
Number: Not reported  
Board Of Equalization: 44-010897  
Referral Date: Not reported  
Action Date: Not reported  
Created Date: Not reported  
Owner Tank Id: Not reported

Map ID  
Direction  
Distance  
Elevation

MAP FINDINGS

Site

Database(s)

EDR ID Number  
EPA ID Number

**LOU EHLERS CADILLAC (Continued)**

**S106928859**

SWRCB Tank Id: 19-050-000014-000003  
Tank Status: Not reported  
Capacity: 9940  
Active Date: Not reported  
Tank Use: M.V. FUEL  
STG: PRODUCT  
Content: REG UNLEADED  
Number Of Tanks: Not reported

Status: Not reported  
Comp Number: 14  
Number: Not reported  
Board Of Equalization: 44-010897  
Referral Date: Not reported  
Action Date: Not reported  
Created Date: Not reported  
Owner Tank Id: Not reported  
SWRCB Tank Id: 19-050-000014-000004  
Tank Status: Not reported  
Capacity: 9940  
Active Date: Not reported  
Tank Use: M.V. FUEL  
STG: PRODUCT  
Content: REG UNLEADED  
Number Of Tanks: Not reported

Status: Not reported  
Comp Number: 14  
Number: Not reported  
Board Of Equalization: 44-010897  
Referral Date: Not reported  
Action Date: Not reported  
Created Date: Not reported  
Owner Tank Id: Not reported  
SWRCB Tank Id: 19-050-000014-000005  
Tank Status: Not reported  
Capacity: 500  
Active Date: Not reported  
Tank Use: CHEMICAL  
STG: PRODUCT  
Content: UNKNOWN  
Number Of Tanks: Not reported

Status: Not reported  
Comp Number: 14  
Number: Not reported  
Board Of Equalization: 44-010897  
Referral Date: Not reported  
Action Date: Not reported  
Created Date: Not reported  
Owner Tank Id: Not reported  
SWRCB Tank Id: 19-050-000014-000006  
Tank Status: Not reported  
Capacity: 500  
Active Date: Not reported  
Tank Use: CHEMICAL  
STG: PRODUCT

Map ID  
Direction  
Distance  
Elevation

MAP FINDINGS

Site

Database(s)

EDR ID Number  
EPA ID Number

**LOU EHLERS CADILLAC (Continued)**

**S106928859**

Content: UNKNOWN  
Number Of Tanks: Not reported

**HIST UST:**

File Number: 00027900  
URL: <http://geotracker.waterboards.ca.gov/ustpdfs/pdf/00027900.pdf>  
Region: Not reported  
Facility ID: Not reported  
Facility Type: Not reported  
Other Type: Not reported  
Contact Name: Not reported  
Telephone: Not reported  
Owner Name: Not reported  
Owner Address: Not reported  
Owner City,St,Zip: Not reported  
Total Tanks: Not reported

Tank Num: Not reported  
Container Num: Not reported  
Year Installed: Not reported  
Tank Capacity: Not reported  
Tank Used for: Not reported  
Type of Fuel: Not reported  
Container Construction Thickness: Not reported  
Leak Detection: Not reported

[Click here for Geo Tracker PDF:](#)

**CERS TANKS:**

Facility Name: BEVERLY HILLS BMW (SERVICE/PARTS BUILDING)  
Site ID: 12058  
CERS ID: 10407670  
CERS Description: Aboveground Petroleum Storage

**Violations:**

Site ID: 12058  
Site Name: Beverly Hills BMW (Service/Parts building)  
Violation Date: 07-17-2018  
Citation: HSC 6.67 25270.6(a)(1), 25270.6(a)(2) - California Health and Safety Code, Chapter 6.67, Section(s) 25270.6(a)(1), 25270.6(a)(2)  
Violation Description: Failure to submit a tank facility statement on or before January 1 annually unless a current Business Plan has been submitted.  
Violation Notes: Not reported  
Violation Division: Los Angeles City Fire Department  
Violation Program: APSA  
Violation Source: CERS

Site ID: 12058  
Site Name: Beverly Hills BMW (Service/Parts building)  
Violation Date: 07-17-2018  
Citation: HSC 6.67 25270.4.5(a) - California Health and Safety Code, Chapter 6.67, Section(s) 25270.4.5(a)  
Violation Description: Failure to discuss in the SPCC Plan procedures to test or inspect each aboveground container for integrity in accordance with industry standards: 1. On a regular schedule. 2. After material repairs are made. 3. By qualified personnel. 4. The frequency and type of testing and inspections based on container size, configuration, and design.

Map ID  
Direction  
Distance  
Elevation

MAP FINDINGS

Site

Database(s)

EDR ID Number  
EPA ID Number

**LOU EHLERS CADILLAC (Continued)**

**S106928859**

Violation Notes: Not reported  
Violation Division: Los Angeles City Fire Department  
Violation Program: APSA  
Violation Source: CERS

Site ID: 12058  
Site Name: Beverly Hills BMW (Service/Parts building)  
Violation Date: 07-17-2018  
Citation: HSC 6.67 25270.4.5(a) - California Health and Safety Code, Chapter 6.67, Section(s) 25270.4.5(a)  
Violation Description: Failure to regularly inspect aboveground valves, piping, and appurtenances.

Violation Notes: Not reported  
Violation Division: Los Angeles City Fire Department  
Violation Program: APSA  
Violation Source: CERS

Site ID: 12058  
Site Name: Beverly Hills BMW (Service/Parts building)  
Violation Date: 07-17-2018  
Citation: HSC 6.67 25270.4.5(a) - California Health and Safety Code, Chapter 6.67, Section(s) 25270.4.5(a)  
Violation Description: Failure to prepare a Spill Prevention, Control, and Countermeasures (SPCC) Plan.

Violation Notes: Not reported  
Violation Division: Los Angeles City Fire Department  
Violation Program: APSA  
Violation Source: CERS

Site ID: 12058  
Site Name: Beverly Hills BMW (Service/Parts building)  
Violation Date: 07-17-2018  
Citation: HSC 6.67 25270.4.5 (a) - California Health and Safety Code, Chapter 6.67, Section(s) 25270.4.5 (a)  
Violation Description: Failure to comply with one or more of the following requirements: 1. Have record of inspections and integrity tests signed by the appropriate supervisor or inspector. 2. Keep written procedures and records of inspections and integrity tests for at least three years. 3. Keep comparison records.

Violation Notes: Not reported  
Violation Division: Los Angeles City Fire Department  
Violation Program: APSA  
Violation Source: CERS

Site ID: 12058  
Site Name: Beverly Hills BMW (Service/Parts building)  
Violation Date: 06-19-2018  
Citation: HSC 6.67 25270.4.5(a) - California Health and Safety Code, Chapter 6.67, Section(s) 25270.4.5(a)  
Violation Description: Failure to discuss in the SPCC Plan procedures to test or inspect each aboveground container for integrity in accordance with industry standards: 1. On a regular schedule. 2. After material repairs are made. 3. By qualified personnel. 4. The frequency and type of testing and inspections based on container size, configuration, and design.

Violation Notes: Not reported  
Violation Division: Los Angeles City Fire Department  
Violation Program: APSA

Map ID  
Direction  
Distance  
Elevation

MAP FINDINGS

Site

Database(s)

EDR ID Number  
EPA ID Number

**LOU EHLERS CADILLAC (Continued)**

**S106928859**

Violation Source: CERS

Site ID: 12058  
Site Name: Beverly Hills BMW (Service/Parts building)  
Violation Date: 07-17-2018  
Citation: HSC 6.67 25270.4.5(a) - California Health and Safety Code, Chapter 6.67, Section(s) 25270.4.5(a)  
Violation Description: Failure to implement one or more of the following security measures for the facility: 1. Secure and control access to the oil handling, processing, and storage areas. 2. Secure the master flow and drain valves. 3. Prevent unauthorized access to starter controls and oil pumps. 4. Secure out-of-service and loading/unloading connections of oil pipelines. 5. Address the appropriateness of security lighting to both prevent acts of vandalism and assist in the discovery of oil discharges.

Violation Notes: Not reported  
Violation Division: Los Angeles City Fire Department  
Violation Program: APSA  
Violation Source: CERS

Site ID: 12058  
Site Name: Beverly Hills BMW (Service/Parts building)  
Violation Date: 06-19-2018  
Citation: HSC 6.67 25270.4.5(a) - California Health and Safety Code, Chapter 6.67, Section(s) 25270.4.5(a)  
Violation Description: Failure to include in the SPCC Plan: 1. A contact list and phone numbers for the facility response coordinator, National Response Center, cleanup contractors with an agreement for response, and all Federal, State, and local agencies who must be contacted in case of a discharge 2. Information and procedures that would enable a person reporting an oil discharge to relate all information as described in 40 CFR 112.7(a)(4), unless facility submitted a Facility Response Plan.

Violation Notes: Not reported  
Violation Division: Los Angeles City Fire Department  
Violation Program: APSA  
Violation Source: CERS

Site ID: 12058  
Site Name: Beverly Hills BMW (Service/Parts building)  
Violation Date: 06-19-2018  
Citation: HSC 6.67 25270.4.5(a) - California Health and Safety Code, Chapter 6.67, Section(s) 25270.4.5(a)  
Violation Description: Failure to adequately and accurately describe in the SPCC Plan the physical layout of the facility.

Violation Notes: Not reported  
Violation Division: Los Angeles City Fire Department  
Violation Program: APSA  
Violation Source: CERS

Site ID: 12058  
Site Name: Beverly Hills BMW (Service/Parts building)  
Violation Date: 07-17-2018  
Citation: HSC 6.67 25270.4.5(a) - California Health and Safety Code, Chapter 6.67, Section(s) 25270.4.5(a)  
Violation Description: Failure to adequately describe in the SPCC Plan, overfill prevention methods, including a description of the systems or procedures used to

Map ID  
Direction  
Distance  
Elevation

MAP FINDINGS

Site

Database(s)

EDR ID Number  
EPA ID Number

**LOU EHLERS CADILLAC (Continued)**

**S106928859**

prevent overfills for each container.  
Violation Notes: Not reported  
Violation Division: Los Angeles City Fire Department  
Violation Program: APSA  
Violation Source: CERS

Site ID: 12058  
Site Name: Beverly Hills BMW (Service/Parts building)  
Violation Date: 06-19-2018  
Citation: HSC 6.67 25270.4.5 (a) - California Health and Safety Code, Chapter 6.67 , Section(s) 25270.4.5 (a)  
Violation Description: Failure to have management or a professional engineer certify the SPCC Plan and comply with certification requirements at a qualified facility.

Violation Notes: Not reported  
Violation Division: Los Angeles City Fire Department  
Violation Program: APSA  
Violation Source: CERS

Site ID: 12058  
Site Name: Beverly Hills BMW (Service/Parts building)  
Violation Date: 04-28-2016  
Citation: HSC 6.95 25505.1 - California Health and Safety Code, Chapter 6.95, Section(s) 25505.1  
Violation Description: Failure to notify property owner in writing that the business is subject to the business plan program and has complied with its provisions.

Violation Notes: Returned to compliance on 05/28/2016.  
Violation Division: Los Angeles City Fire Department  
Violation Program: HMRRP  
Violation Source: CERS

Site ID: 12058  
Site Name: Beverly Hills BMW (Service/Parts building)  
Violation Date: 07-17-2018  
Citation: HSC 6.67 25270.4.5(a) - California Health and Safety Code, Chapter 6.67, Section(s) 25270.4.5(a)  
Violation Description: Failure to ensure that tanks are inspected and tested by an appropriately qualified person in accordance with industry standards.

Violation Notes: Not reported  
Violation Division: Los Angeles City Fire Department  
Violation Program: APSA  
Violation Source: CERS

Site ID: 12058  
Site Name: Beverly Hills BMW (Service/Parts building)  
Violation Date: 04-28-2016  
Citation: HSC 6.95 25508.1(f) - California Health and Safety Code, Chapter 6.95, Section(s) 25508.1(f)  
Violation Description: Failure to electronically update the business plan within 30 days of a substantial change.

Violation Notes: Returned to compliance on 05/28/2016.  
Violation Division: Los Angeles City Fire Department  
Violation Program: HMRRP  
Violation Source: CERS

Site ID: 12058

Map ID  
Direction  
Distance  
Elevation

MAP FINDINGS

Site

Database(s)

EDR ID Number  
EPA ID Number

**LOU EHLERS CADILLAC (Continued)**

**S106928859**

Site Name: Beverly Hills BMW (Service/Parts building)  
Violation Date: 04-28-2016  
Citation: HSC 6.95 25508(a)(1) - California Health and Safety Code, Chapter 6.95, Section(s) 25508(a)(1)  
Violation Description: Failure to establish and electronically submit an adequate training program in safety procedures in the event of a release or threatened release of a hazardous material.  
Violation Notes: Returned to compliance on 05/28/2016.  
Violation Division: Los Angeles City Fire Department  
Violation Program: HMRRP  
Violation Source: CERS

Site ID: 12058  
Site Name: Beverly Hills BMW (Service/Parts building)  
Violation Date: 04-28-2016  
Citation: HSC 6.95 25508(a)(1) - California Health and Safety Code, Chapter 6.95, Section(s) 25508(a)(1)  
Violation Description: Failure to complete and electronically submit a site map with all required content.  
Violation Notes: Returned to compliance on 05/28/2016.  
Violation Division: Los Angeles City Fire Department  
Violation Program: HMRRP  
Violation Source: CERS

Site ID: 12058  
Site Name: Beverly Hills BMW (Service/Parts building)  
Violation Date: 07-17-2018  
Citation: HSC 6.67 25270.4.5(a) - California Health and Safety Code, Chapter 6.67, Section(s) 25270.4.5(a)  
Violation Description: Failure to address in the SPCC Plan the type of oil and storage capacity for each fixed container, and either the type of oil and storage capacity for each mobile or portable container, or an estimate of the potential number of mobile or portable containers, the types of oil, and anticipated storage capacities.  
Violation Notes: Not reported  
Violation Division: Los Angeles City Fire Department  
Violation Program: APSA  
Violation Source: CERS

Site ID: 12058  
Site Name: Beverly Hills BMW (Service/Parts building)  
Violation Date: 06-19-2018  
Citation: HSC 6.67 25270.4.5(a) - California Health and Safety Code, Chapter 6.67, Section(s) 25270.4.5(a)  
Violation Description: Failure to implement the SPCC Plan.  
Violation Notes: Not reported  
Violation Division: Los Angeles City Fire Department  
Violation Program: APSA  
Violation Source: CERS

Site ID: 12058  
Site Name: Beverly Hills BMW (Service/Parts building)  
Violation Date: 06-19-2018  
Citation: HSC 6.95 25507 - California Health and Safety Code, Chapter 6.95, Section(s) 25507  
Violation Description: Failure to adequately establish and implement a business plan when storing/handling a hazardous material at or above reportable

Map ID  
Direction  
Distance  
Elevation

MAP FINDINGS

Site

Database(s)

EDR ID Number  
EPA ID Number

**LOU EHLERS CADILLAC (Continued)**

**S106928859**

quantities.  
Violation Notes: Not reported  
Violation Division: Los Angeles City Fire Department  
Violation Program: HMRRP  
Violation Source: CERS

Site ID: 12058  
Site Name: Beverly Hills BMW (Service/Parts building)  
Violation Date: 07-17-2018  
Citation: HSC 6.67 25270.4.5(a) - California Health and Safety Code, Chapter 6.67, Section(s) 25270.4.5(a)  
Violation Description: "Failure to test or inspect each aboveground container for integrity based on industry standards as discussed in the SPCC Plan: 1. On a regular schedule. 2. After making material repairs. 3. Use non-destructive testing. 4. Inspect each container?s supports, foundations, and outside for signs of deterioration, discharges, or accumulation of oil inside diked areas."

Violation Notes: Not reported  
Violation Division: Los Angeles City Fire Department  
Violation Program: APSA  
Violation Source: CERS

Site ID: 12058  
Site Name: Beverly Hills BMW (Service/Parts building)  
Violation Date: 04-28-2016  
Citation: HSC 6.95 25508.2 - California Health and Safety Code, Chapter 6.95, Section(s) 25508.2  
Violation Description: Failure to annually review and electronically certify that the business plan is complete, accurate, and up-to-date.

Violation Notes: Returned to compliance on 05/28/2016.  
Violation Division: Los Angeles City Fire Department  
Violation Program: HMRRP  
Violation Source: CERS

Site ID: 12058  
Site Name: Beverly Hills BMW (Service/Parts building)  
Violation Date: 07-17-2018  
Citation: HSC 6.67 25270.4.5(a) - California Health and Safety Code, Chapter 6.67, Section(s) 25270.4.5(a)  
Violation Description: Failure to address in the SPCC Plan countermeasures for discharge discovery, response, and cleanup (both facility?s and contractor?s resources).

Violation Notes: Not reported  
Violation Division: Los Angeles City Fire Department  
Violation Program: APSA  
Violation Source: CERS

Site ID: 12058  
Site Name: Beverly Hills BMW (Service/Parts building)  
Violation Date: 04-28-2016  
Citation: HSC 6.95 25508(a)(1) - California Health and Safety Code, Chapter 6.95, Section(s) 25508(a)(1)  
Violation Description: Failure to complete and electronically submit hazardous material inventory information for all reportable hazardous materials on site at or above reportable quantities.

Violation Notes: Returned to compliance on 05/28/2016.  
Violation Division: Los Angeles City Fire Department



Map ID  
Direction  
Distance  
Elevation

MAP FINDINGS

Site

Database(s)

EDR ID Number  
EPA ID Number

**LOU EHLERS CADILLAC (Continued)**

**S106928859**

Violation Program: HMRRP  
Violation Source: CERS

Site ID: 12058  
Site Name: Beverly Hills BMW (Service/Parts building)  
Violation Date: 06-19-2018  
Citation: HSC 6.67 25270.4.5(a) - California Health and Safety Code, Chapter 6.67, Section(s) 25270.4.5(a)  
Violation Description: Failure to provide the following training to all oil-handling personnel: 1. Operation and maintenance of equipment to prevent discharges. 2. Discharge procedure protocols. 3. Applicable pollution control laws, rules, and regulations. 4. General facility operations. 5. Contents of the SPCC Plan.

Violation Notes: Not reported  
Violation Division: Los Angeles City Fire Department  
Violation Program: APSA  
Violation Source: CERS

Site ID: 12058  
Site Name: Beverly Hills BMW (Service/Parts building)  
Violation Date: 06-19-2018  
Citation: HSC 6.95 25508(a)(1) - California Health and Safety Code, Chapter 6.95, Section(s) 25508(a)(1)  
Violation Description: Failure to complete and electronically submit hazardous material inventory information for all reportable hazardous materials on site at or above reportable quantities.  
Violation Notes: Returned to compliance on 07/17/2018.  
Violation Division: Los Angeles City Fire Department  
Violation Program: HMRRP  
Violation Source: CERS

Site ID: 12058  
Site Name: Beverly Hills BMW (Service/Parts building)  
Violation Date: 06-19-2018  
Citation: HSC 6.95 25505(c) - California Health and Safety Code, Chapter 6.95, Section(s) 25505(c)  
Violation Description: Failure to have a business plan readily available to personnel of the business or the unified program facility with responsibilities for emergency response or training.

Violation Notes: Not reported  
Violation Division: Los Angeles City Fire Department  
Violation Program: HMRRP  
Violation Source: CERS

Site ID: 12058  
Site Name: Beverly Hills BMW (Service/Parts building)  
Violation Date: 06-19-2018  
Citation: HSC 6.67 25270.4.5 (a) - California Health and Safety Code, Chapter 6.67, Section(s) 25270.4.5 (a)  
Violation Description: Failure to comply with one or more of the following requirements: 1. Have record of inspections and integrity tests signed by the appropriate supervisor or inspector. 2. Keep written procedures and records of inspections and integrity tests for at least three years. 3. Keep comparison records.

Violation Notes: Not reported  
Violation Division: Los Angeles City Fire Department  
Violation Program: APSA

Map ID  
Direction  
Distance  
Elevation

MAP FINDINGS

Site

Database(s)

EDR ID Number  
EPA ID Number

**LOU EHLERS CADILLAC (Continued)**

**S106928859**

Violation Source: CERS

Site ID: 12058  
Site Name: Beverly Hills BMW (Service/Parts building)  
Violation Date: 07-17-2018  
Citation: HSC 6.67 25270.4.5 (a) - California Health and Safety Code, Chapter 6.67 , Section(s) 25270.4.5 (a)  
Violation Description: Failure to have management or a professional engineer certify the SPCC Plan and comply with certification requirements at a qualified facility.  
Violation Notes: Not reported  
Violation Division: Los Angeles City Fire Department  
Violation Program: APSA  
Violation Source: CERS

Site ID: 12058  
Site Name: Beverly Hills BMW (Service/Parts building)  
Violation Date: 04-28-2016  
Citation: HSC 6.95 25505.1 - California Health and Safety Code, Chapter 6.95, Section(s) 25505.1  
Violation Description: Failure to provide a copy of the business plan to the owner or the owner's agent within five working days after receiving a request for a copy from the owner or the owner's agent.  
Violation Notes: Returned to compliance on 05/28/2016.  
Violation Division: Los Angeles City Fire Department  
Violation Program: HMRRP  
Violation Source: CERS

Site ID: 12058  
Site Name: Beverly Hills BMW (Service/Parts building)  
Violation Date: 06-19-2018  
Citation: HSC 6.67 25270.6(a)(1), 25270.6(a)(2) - California Health and Safety Code, Chapter 6.67, Section(s) 25270.6(a)(1), 25270.6(a)(2)  
Violation Description: Failure to submit a tank facility statement on or before January 1 annually unless a current Business Plan has been submitted.  
Violation Notes: Not reported  
Violation Division: Los Angeles City Fire Department  
Violation Program: APSA  
Violation Source: CERS

Site ID: 12058  
Site Name: Beverly Hills BMW (Service/Parts building)  
Violation Date: 06-19-2018  
Citation: HSC 6.67 25270.4.5(a) - California Health and Safety Code, Chapter 6.67, Section(s) 25270.4.5(a)  
Violation Description: Failure to discuss in the SPCC Plan the appropriate general containment, diversionary structures, or equipment to prevent a discharge, including typical failure mode and most likely quantity of discharge for the following: bulk storage containers, mobile/portable containers, oil-filled equipment, piping and related appurtenances, mobile refuels or non-transportation-related tank cars, and transfer areas, equipment and activities.  
Violation Notes: Not reported  
Violation Division: Los Angeles City Fire Department  
Violation Program: APSA  
Violation Source: CERS

Map ID  
Direction  
Distance  
Elevation

MAP FINDINGS

Site

Database(s)

EDR ID Number  
EPA ID Number

**LOU EHLERS CADILLAC (Continued)**

**S106928859**

Site ID: 12058  
Site Name: Beverly Hills BMW (Service/Parts building)  
Violation Date: 04-28-2016  
Citation: HSC 6.95 25505(a)(4) - California Health and Safety Code, Chapter 6.95, Section(s) 25505(a)(4)  
Violation Description: Failure to provide initial and annual training to all employees in safety procedures in the event of a release or threatened release of a hazardous material or failure to document and maintain training records for a minimum of three years.  
Violation Notes: Returned to compliance on 05/28/2016.  
Violation Division: Los Angeles City Fire Department  
Violation Program: HMRRP  
Violation Source: CERS

Site ID: 12058  
Site Name: Beverly Hills BMW (Service/Parts building)  
Violation Date: 07-17-2018  
Citation: HSC 6.95 25508(a)(1) - California Health and Safety Code, Chapter 6.95, Section(s) 25508(a)(1)  
Violation Description: Failure to complete and electronically submit hazardous material inventory information for all reportable hazardous materials on site at or above reportable quantities.  
Violation Notes: Please provide DOT codes and Federal Hazard Categories for each of the chemicals listed in your inventory.  
Violation Division: Los Angeles City Fire Department  
Violation Program: HMRRP  
Violation Source: CERS

Site ID: 12058  
Site Name: Beverly Hills BMW (Service/Parts building)  
Violation Date: 06-19-2018  
Citation: HSC 6.95 25508(a)(1) - California Health and Safety Code, Chapter 6.95, Section(s) 25508(a)(1)  
Violation Description: Failure to complete and electronically submit a business plan when storing/handling a hazardous material at or above reportable quantities.  
Violation Notes: Not reported  
Violation Division: Los Angeles City Fire Department  
Violation Program: HMRRP  
Violation Source: CERS

Site ID: 12058  
Site Name: Beverly Hills BMW (Service/Parts building)  
Violation Date: 06-19-2018  
Citation: HSC 6.67 25270.4.5 (a) - California Health and Safety Code, Chapter 6.67, Section(s) 25270.4.5 (a)  
Violation Description: Failure to have a professional engineer review and certify in writing one or more of the following alternative measures for a Tier II qualified facility: 1. Alternative method which achieves equivalent environmental protection pursuant to 40 CFR 112.7(a)(2). 2. Impracticability determination and measures in lieu of secondary containment pursuant to 40 CFR 112.7(d). 3. Measures pursuant to 40 CFR 112.9(c)(6) for produced water containers and any associated piping and appurtenances downstream from the container.  
Violation Notes: Not reported  
Violation Division: Los Angeles City Fire Department  
Violation Program: APSA

Map ID  
Direction  
Distance  
Elevation

MAP FINDINGS

Site

Database(s)

EDR ID Number  
EPA ID Number

**LOU EHLERS CADILLAC (Continued)**

**S106928859**

Violation Source: CERS

Site ID: 12058  
Site Name: Beverly Hills BMW (Service/Parts building)  
Violation Date: 06-19-2018  
Citation: HSC 6.67 25270.4.5(a) - California Health and Safety Code, Chapter 6.67, Section(s) 25270.4.5(a)  
Violation Description: Failure to include in the SPCC Plan a prediction of the direction, rate of flow, and total quantity of oil that could be discharged for each type of major equipment failure where experience indicates a reasonable potential for equipment failure. The rate of flow is not required on a Tier I qualified facility SPCC Plan.

Violation Notes: Not reported  
Violation Division: Los Angeles City Fire Department  
Violation Program: APSA  
Violation Source: CERS

Site ID: 12058  
Site Name: Beverly Hills BMW (Service/Parts building)  
Violation Date: 06-19-2018  
Citation: HSC 6.67 25270.4.5 (a) - California Health and Safety Code, Chapter 6.67, Section(s) 25270.4.5 (a)  
Violation Description: Failure of the owner or operator to ensure a professional engineer makes all required attestations in the SPCC Plan when a professional engineer certification is necessary due to an alternative measure claim at a Tier II qualified facility.

Violation Notes: Not reported  
Violation Division: Los Angeles City Fire Department  
Violation Program: APSA  
Violation Source: CERS

Site ID: 12058  
Site Name: Beverly Hills BMW (Service/Parts building)  
Violation Date: 06-19-2018  
Citation: HSC 6.67 25270.4.5(a) - California Health and Safety Code, Chapter 6.67, Section(s) 25270.4.5(a)  
Violation Description: Failure to use containers with material and construction compatible with material stored and conditions of storage such as pressure and temperature.

Violation Notes: Not reported  
Violation Division: Los Angeles City Fire Department  
Violation Program: APSA  
Violation Source: CERS

Site ID: 12058  
Site Name: Beverly Hills BMW (Service/Parts building)  
Violation Date: 07-17-2018  
Citation: HSC 6.67 25270.2(a)(4) - California Health and Safety Code, Chapter 6.67, Section(s) 25270.2(a)(4)  
Violation Description: Failure to prepare an appropriate SPCC Plan when the facility no longer meets the criteria for exclusion for oil-filled electrical equipment.

Violation Notes: Not reported  
Violation Division: Los Angeles City Fire Department  
Violation Program: APSA  
Violation Source: CERS

Map ID  
Direction  
Distance  
Elevation

MAP FINDINGS

Site

Database(s)

EDR ID Number  
EPA ID Number

**LOU EHLERS CADILLAC (Continued)**

**S106928859**

Site ID: 12058  
Site Name: Beverly Hills BMW (Service/Parts building)  
Violation Date: 07-17-2018  
Citation: HSC 6.67 25270.4.5(a) - California Health and Safety Code, Chapter 6.67, Section(s) 25270.4.5(a)  
Violation Description: Failure to conduct spill prevention briefing for oil-handling personnel at least once a year to assure adequate understanding of the SPCC Plan.  
Violation Notes: Not reported  
Violation Division: Los Angeles City Fire Department  
Violation Program: APSA  
Violation Source: CERS

Site ID: 12058  
Site Name: Beverly Hills BMW (Service/Parts building)  
Violation Date: 06-19-2018  
Citation: HSC 6.67 25270.4.5(a) - California Health and Safety Code, Chapter 6.67, Section(s) 25270.4.5(a)  
Violation Description: Failure to address in the SPCC Plan discharge prevention measures, including procedures for routine handling of products such as loading/unloading and facility transfers.  
Violation Notes: Not reported  
Violation Division: Los Angeles City Fire Department  
Violation Program: APSA  
Violation Source: CERS

Site ID: 12058  
Site Name: Beverly Hills BMW (Service/Parts building)  
Violation Date: 06-19-2018  
Citation: HSC 6.67 25270.4.5(a) - California Health and Safety Code, Chapter 6.67, Section(s) 25270.4.5(a)  
Violation Description: Failure to prepare an SPCC Plan that meets all applicable requirements.  
Violation Notes: Not reported  
Violation Division: Los Angeles City Fire Department  
Violation Program: APSA  
Violation Source: CERS

Site ID: 12058  
Site Name: Beverly Hills BMW (Service/Parts building)  
Violation Date: 06-19-2018  
Citation: HSC 6.67 25270.4.5(a) - California Health and Safety Code, Chapter 6.67, Section(s) 25270.4.5(a)  
Violation Description: Failure to prepare a Spill Prevention, Control, and Countermeasures (SPCC) Plan.  
Violation Notes: Not reported  
Violation Division: Los Angeles City Fire Department  
Violation Program: APSA  
Violation Source: CERS

Site ID: 12058  
Site Name: Beverly Hills BMW (Service/Parts building)  
Violation Date: 06-19-2018  
Citation: HSC 6.95 25508(a)(1) - California Health and Safety Code, Chapter 6.95, Section(s) 25508(a)(1)  
Violation Description: Failure to establish and electronically submit an adequate emergency response plan and procedures for a release or threatened release of a

Map ID  
Direction  
Distance  
Elevation

MAP FINDINGS

Site

Database(s)

EDR ID Number  
EPA ID Number

**LOU EHLERS CADILLAC (Continued)**

**S106928859**

Violation Notes: hazardous material.  
Not reported  
Violation Division: Los Angeles City Fire Department  
Violation Program: HMRRP  
Violation Source: CERS

Site ID: 12058  
Site Name: Beverly Hills BMW (Service/Parts building)  
Violation Date: 06-19-2018  
Citation: HSC 6.67 25270.4.5(a) - California Health and Safety Code, Chapter 6.67, Section(s) 25270.4.5(a)  
Violation Description: Failure to conduct spill prevention briefing for oil-handling personnel at least once a year to assure adequate understanding of the SPCC Plan.

Violation Notes: Not reported  
Violation Division: Los Angeles City Fire Department  
Violation Program: APSA  
Violation Source: CERS

Site ID: 12058  
Site Name: Beverly Hills BMW (Service/Parts building)  
Violation Date: 07-17-2018  
Citation: HSC 6.67 25270.4.5(a) - California Health and Safety Code, Chapter 6.67, Section(s) 25270.4.5(a)  
Violation Description: Failure to protect the buried section of a partially buried or bunkered metallic tank from corrosion by coatings or cathodic protection compatible with local soil conditions.

Violation Notes: Not reported  
Violation Division: Los Angeles City Fire Department  
Violation Program: APSA  
Violation Source: CERS

Site ID: 12058  
Site Name: Beverly Hills BMW (Service/Parts building)  
Violation Date: 06-19-2018  
Citation: HSC 6.67 25270.4.5(a) - California Health and Safety Code, Chapter 6.67, Section(s) 25270.4.5(a)  
Violation Description: "Failure to prepare an SPCC Plan which fulfills all basic requirements that include: 1. The SPCC Plan must be prepared in accordance with good engineering practices. 2. Have full approval of management at a level of authority to commit the necessary resources to fully implement the SPCC Plan. 3. Prepare the SPCC Plan in writing. 4. Follow the sequence of the SPCC rule or include a cross-reference. 5. If the SPCC Plan calls for additional procedures, methods, or equipment not yet fully operational, discuss the items in separate paragraphs."

Violation Notes: Not reported  
Violation Division: Los Angeles City Fire Department  
Violation Program: APSA  
Violation Source: CERS

Site ID: 12058  
Site Name: Beverly Hills BMW (Service/Parts building)  
Violation Date: 06-19-2018  
Citation: HSC 6.67 25270.4.5(a) - California Health and Safety Code, Chapter 6.67, Section(s) 25270.4.5(a)  
Violation Description: Failure to address in the SPCC Plan the type of oil and storage

Map ID  
Direction  
Distance  
Elevation

MAP FINDINGS

Site

Database(s)

EDR ID Number  
EPA ID Number

**LOU EHLERS CADILLAC (Continued)**

**S106928859**

capacity for each fixed container, and either the type of oil and storage capacity for each mobile or portable container, or an estimate of the potential number of mobile or portable containers, the types of oil, and anticipated storage capacities.  
Violation Notes: Not reported  
Violation Division: Los Angeles City Fire Department  
Violation Program: APSA  
Violation Source: CERS

Site ID: 12058  
Site Name: Beverly Hills BMW (Service/Parts building)  
Violation Date: 04-28-2016  
Citation: HSC 6.95 25508(a)(1) - California Health and Safety Code, Chapter 6.95, Section(s) 25508(a)(1)  
Violation Description: Failure to establish and electronically submit an adequate emergency response plan and procedures for a release or threatened release of a hazardous material.

Violation Notes: Returned to compliance on 05/28/2016.  
Violation Division: Los Angeles City Fire Department  
Violation Program: HMRRP  
Violation Source: CERS

Site ID: 12058  
Site Name: Beverly Hills BMW (Service/Parts building)  
Violation Date: 06-19-2018  
Citation: HSC 6.67 25270.4.5(a) - California Health and Safety Code, Chapter 6.67, Section(s) 25270.4.5(a)  
Violation Description: Failure to ensure that tanks are inspected and tested by an appropriately qualified person in accordance with industry standards.

Violation Notes: Not reported  
Violation Division: Los Angeles City Fire Department  
Violation Program: APSA  
Violation Source: CERS

Site ID: 12058  
Site Name: Beverly Hills BMW (Service/Parts building)  
Violation Date: 07-17-2018  
Citation: HSC 6.67 25270.4.5(a) - California Health and Safety Code, Chapter 6.67, Section(s) 25270.4.5(a)  
Violation Description: Failure to include in the SPCC Plan: 1. A contact list and phone numbers for the facility response coordinator, National Response Center, cleanup contractors with an agreement for response, and all Federal, State, and local agencies who must be contacted in case of a discharge 2. Information and procedures that would enable a person reporting an oil discharge to relate all information as described in 40 CFR 112.7(a)(4), unless facility submitted a Facility Response Plan.

Violation Notes: Not reported  
Violation Division: Los Angeles City Fire Department  
Violation Program: APSA  
Violation Source: CERS

Site ID: 12058  
Site Name: Beverly Hills BMW (Service/Parts building)  
Violation Date: 06-19-2018  
Citation: HSC 6.67 25270.4.5(a) - California Health and Safety Code, Chapter 6.67, Section(s) 25270.4.5(a)

Map ID  
Direction  
Distance  
Elevation

MAP FINDINGS

Site

Database(s)

EDR ID Number  
EPA ID Number

**LOU EHLERS CADILLAC (Continued)**

**S106928859**

Violation Description: Failure to provide appropriate secondary containment and/or diversionary structures or equipment for the following: bulk storage containers, mobile or portable containers, oil-filled equipment, piping and related appurtenances, mobile refuelers or non-transportation-related tank cars, and transfer areas, equipment and activities and ensure that the entire containment system, including walls and floor, are capable of containing oil and constructed so that any discharge will not escape the containment system before cleanup occurs.

Violation Notes: Not reported  
Violation Division: Los Angeles City Fire Department  
Violation Program: APSA  
Violation Source: CERS

Site ID: 12058  
Site Name: Beverly Hills BMW (Service/Parts building)  
Violation Date: 07-17-2018  
Citation: HSC 6.67 25270.4.5(a) - California Health and Safety Code, Chapter 6.67, Section(s) 25270.4.5(a)

Violation Description: Failure to implement the SPCC Plan.  
Violation Notes: Not reported  
Violation Division: Los Angeles City Fire Department  
Violation Program: APSA  
Violation Source: CERS

Site ID: 12058  
Site Name: Beverly Hills BMW (Service/Parts building)  
Violation Date: 06-19-2018  
Citation: HSC 6.67 25270.4.5(a) - California Health and Safety Code, Chapter 6.67, Section(s) 25270.4.5(a)

Violation Description: Failure to adequately describe in the SPCC Plan, overfill prevention methods, including a description of the devices or systems in place for each container to prevent overfills.

Violation Notes: Not reported  
Violation Division: Los Angeles City Fire Department  
Violation Program: APSA  
Violation Source: CERS

Site ID: 12058  
Site Name: Beverly Hills BMW (Service/Parts building)  
Violation Date: 06-19-2018  
Citation: HSC 6.67 25270.4.5(a) - California Health and Safety Code, Chapter 6.67, Section(s) 25270.4.5(a)

Violation Description: Failure to describe in the SPCC Plan facility security measures including: 1. How access to the oil handling, processing, and storage areas is secured and controlled. 2. How master flow and drain valves are secured. 3. How unauthorized access to starter controls on oil pumps is prevented. 4. How out-of-service and loading/unloading connections of oil pipelines is secured. 5. The appropriateness of security lighting to both prevent acts of vandalism and assist in the discovery of oil discharges.

Violation Notes: Not reported  
Violation Division: Los Angeles City Fire Department  
Violation Program: APSA  
Violation Source: CERS

Site ID: 12058



Map ID  
Direction  
Distance  
Elevation

MAP FINDINGS

Site

Database(s)

EDR ID Number  
EPA ID Number

**LOU EHLERS CADILLAC (Continued)**

**S106928859**

Site Name: Beverly Hills BMW (Service/Parts building)  
Violation Date: 06-19-2018  
Citation: HSC 6.67 25270.4.5(a) - California Health and Safety Code, Chapter 6.67, Section(s) 25270.4.5(a)  
Violation Description: Failure to address in the SPCC Plan disposal methods for recovered materials.  
Violation Notes: Not reported  
Violation Division: Los Angeles City Fire Department  
Violation Program: APSA  
Violation Source: CERS

Site ID: 12058  
Site Name: Beverly Hills BMW (Service/Parts building)  
Violation Date: 07-17-2018  
Citation: HSC 6.67 25270.4.5(a) - California Health and Safety Code, Chapter 6.67, Section(s) 25270.4.5(a)  
Violation Description: "Failure to prepare an SPCC Plan which fulfills all basic requirements that include: 1. The SPCC Plan must be prepared in accordance with good engineering practices. 2. Have full approval of management at a level of authority to commit the necessary resources to fully implement the SPCC Plan. 3. Prepare the SPCC Plan in writing. 4. Follow the sequence of the SPCC rule or include a cross-reference. 5. If the SPCC Plan calls for additional procedures, methods, or equipment not yet fully operational, discuss the items in separate paragraphs."  
Violation Notes: Not reported  
Violation Division: Los Angeles City Fire Department  
Violation Program: APSA  
Violation Source: CERS

Site ID: 12058  
Site Name: Beverly Hills BMW (Service/Parts building)  
Violation Date: 07-17-2018  
Citation: HSC 6.67 25270.4.5(a) - California Health and Safety Code, Chapter 6.67, Section(s) 25270.4.5(a)  
Violation Description: Failure to provide the following training to all oil-handling personnel: 1. Operation and maintenance of equipment to prevent discharges. 2. Discharge procedure protocols. 3. Applicable pollution control laws, rules, and regulations. 4. General facility operations. 5. Contents of the SPCC Plan.  
Violation Notes: Not reported  
Violation Division: Los Angeles City Fire Department  
Violation Program: APSA  
Violation Source: CERS

Site ID: 12058  
Site Name: Beverly Hills BMW (Service/Parts building)  
Violation Date: 06-19-2018  
Citation: HSC 6.95 25505(a)(4) - California Health and Safety Code, Chapter 6.95, Section(s) 25505(a)(4)  
Violation Description: Failure to provide initial and annual training to all employees in safety procedures in the event of a release or threatened release of a hazardous material or failure to document and maintain training records for a minimum of three years.  
Violation Notes: Not reported  
Violation Division: Los Angeles City Fire Department  
Violation Program: HMRRP

Map ID  
Direction  
Distance  
Elevation

MAP FINDINGS

Site

Database(s)

EDR ID Number  
EPA ID Number

**LOU EHLERS CADILLAC (Continued)**

**S106928859**

Violation Source: CERS

Site ID: 12058  
Site Name: Beverly Hills BMW (Service/Parts building)  
Violation Date: 04-28-2016  
Citation: HSC 6.95 25507 - California Health and Safety Code, Chapter 6.95, Section(s) 25507  
Violation Description: Failure to adequately establish and implement a business plan when storing/handling a hazardous material at or above reportable quantities.  
Violation Notes: Returned to compliance on 05/28/2016.  
Violation Division: Los Angeles City Fire Department  
Violation Program: HMRRP  
Violation Source: CERS

Site ID: 12058  
Site Name: Beverly Hills BMW (Service/Parts building)  
Violation Date: 06-19-2018  
Citation: HSC 6.95 25508(a)(1) - California Health and Safety Code, Chapter 6.95, Section(s) 25508(a)(1)  
Violation Description: Failure to establish and electronically submit an adequate training program in safety procedures in the event of a release or threatened release of a hazardous material.  
Violation Notes: Not reported  
Violation Division: Los Angeles City Fire Department  
Violation Program: HMRRP  
Violation Source: CERS

Site ID: 12058  
Site Name: Beverly Hills BMW (Service/Parts building)  
Violation Date: 06-19-2018  
Citation: HSC 6.67 25270.4.5 (a) - California Health and Safety Code, Chapter 6.67, Section(s) 25270.4.5 (a)  
Violation Description: Failure to include in the SPCC plan an adequate description of employee training. Training shall address, at a minimum: operation and maintenance of equipment to prevent discharges; discharge procedure protocols; applicable pollution control laws, rules, and regulations; general facility operations; content of the facility SPCC plan; and annual discharge prevention briefings for oil-handling personnel to assure adequate understanding of the SPCC plan.  
Violation Notes: Not reported  
Violation Division: Los Angeles City Fire Department  
Violation Program: APSA  
Violation Source: CERS

Site ID: 12058  
Site Name: Beverly Hills BMW (Service/Parts building)  
Violation Date: 06-19-2018  
Citation: HSC 6.95 25508.1(a)-(f) - California Health and Safety Code, Chapter 6.95, Section(s) 25508.1(a)-(f)  
Violation Description: Failure to electronically update business plan within 30 days of any one of the following events: A 100 percent or more increase in the quantity of a previously disclosed material. Any handling of a previously undisclosed hazardous materials at or above reportable quantities. A change of business address, business ownership, or business name. A substantial change in the handler's operations that requires modification to any portion of the business plan.

Map ID  
Direction  
Distance  
Elevation

MAP FINDINGS

Site

Database(s)

EDR ID Number  
EPA ID Number

**LOU EHLERS CADILLAC (Continued)**

**S106928859**

Violation Notes: Not reported  
Violation Division: Los Angeles City Fire Department  
Violation Program: HMRRP  
Violation Source: CERS

Site ID: 12058  
Site Name: Beverly Hills BMW (Service/Parts building)  
Violation Date: 07-17-2018  
Citation: HSC 6.67 25270.4.5(a) - California Health and Safety Code, Chapter 6.67, Section(s) 25270.4.5(a)  
Violation Description: Failure to promptly correct visible discharges and promptly remove any accumulations of oil in diked areas.

Violation Notes: Not reported  
Violation Division: Los Angeles City Fire Department  
Violation Program: APSA  
Violation Source: CERS

Site ID: 12058  
Site Name: Beverly Hills BMW (Service/Parts building)  
Violation Date: 06-19-2018  
Citation: HSC 6.95 25508.2 - California Health and Safety Code, Chapter 6.95, Section(s) 25508.2  
Violation Description: Failure to annually review and electronically certify that the business plan is complete and accurate on or before the annual due date.

Violation Notes: Not reported  
Violation Division: Los Angeles City Fire Department  
Violation Program: HMRRP  
Violation Source: CERS

Site ID: 12058  
Site Name: Beverly Hills BMW (Service/Parts building)  
Violation Date: 07-17-2018  
Citation: HSC 6.67 25270.4.5(a) - California Health and Safety Code, Chapter 6.67, Section(s) 25270.4.5(a)  
Violation Description: Failure to discuss in the SPCC Plan the appropriate general containment, diversionary structures, or equipment to prevent a discharge, including typical failure mode and most likely quantity of discharge for the following: bulk storage containers, mobile/portable containers, oil-filled equipment, piping and related appurtenances, mobile refuels or non-transportation-related tank cars, and transfer areas, equipment and activities.

Violation Notes: Not reported  
Violation Division: Los Angeles City Fire Department  
Violation Program: APSA  
Violation Source: CERS

Site ID: 12058  
Site Name: Beverly Hills BMW (Service/Parts building)  
Violation Date: 06-19-2018  
Citation: HSC 6.67 25270.4.5(a) - California Health and Safety Code, Chapter 6.67, Section(s) 25270.4.5(a)  
Violation Description: "Failure to test or inspect each aboveground container for integrity based on industry standards as discussed in the SPCC Plan: 1. On a regular schedule. 2. After making material repairs. 3. Use non-destructive testing. 4. Inspect each container's supports, foundations, and outside for signs of deterioration, discharges, or

Map ID  
Direction  
Distance  
Elevation

MAP FINDINGS

Site

Database(s)

EDR ID Number  
EPA ID Number

**LOU EHLERS CADILLAC (Continued)**

**S106928859**

accumulation of oil inside diked areas."  
Violation Notes: Not reported  
Violation Division: Los Angeles City Fire Department  
Violation Program: APSA  
Violation Source: CERS

Site ID: 12058  
Site Name: Beverly Hills BMW (Service/Parts building)  
Violation Date: 06-19-2018  
Citation: HSC 6.67 25270.4.5(a) - California Health and Safety Code, Chapter 6.67, Section(s) 25270.4.5(a)  
Violation Description: Failure to organize the SPCC Plan so that portions describing procedures to be used when a discharge occurs will be readily usable in an emergency, unless facility submitted a Facility Response Plan.

Violation Notes: Not reported  
Violation Division: Los Angeles City Fire Department  
Violation Program: APSA  
Violation Source: CERS

Site ID: 12058  
Site Name: Beverly Hills BMW (Service/Parts building)  
Violation Date: 04-28-2016  
Citation: HSC 6.95 25508(d) - California Health and Safety Code, Chapter 6.95, Section(s) 25508(d)  
Violation Description: Failure to complete and/or electronically submit a business plan when storing/handling a hazardous material at or above reportable quantities.

Violation Notes: Returned to compliance on 05/28/2016.  
Violation Division: Los Angeles City Fire Department  
Violation Program: HMRRP  
Violation Source: CERS

Site ID: 12058  
Site Name: Beverly Hills BMW (Service/Parts building)  
Violation Date: 07-17-2018  
Citation: HSC 6.67 25270.4.5 (a) - California Health and Safety Code, Chapter 6.67, Section(s) 25270.4.5 (a)  
Violation Description: Failure to include in the SPCC plan an adequate description of employee training. Training shall address, at a minimum: operation and maintenance of equipment to prevent discharges; discharge procedure protocols; applicable pollution control laws, rules, and regulations; general facility operations; content of the facility SPCC plan; and annual discharge prevention briefings for oil-handling personnel to assure adequate understanding of the SPCC plan.

Violation Notes: Not reported  
Violation Division: Los Angeles City Fire Department  
Violation Program: APSA  
Violation Source: CERS

Site ID: 12058  
Site Name: Beverly Hills BMW (Service/Parts building)  
Violation Date: 06-19-2018  
Citation: HSC 6.67 25270.4.5 (a) - California Health and Safety Code, Chapter 6.67, Section(s) 25270.4.5 (a)  
Violation Description: Failure to include in the SPCC Plan an adequate discussion of the facility's conformance with the requirements of 40 CFR Part 112, and other effective discharge prevention and containment procedures listed

Map ID  
Direction  
Distance  
Elevation

MAP FINDINGS

Site

Database(s)

EDR ID Number  
EPA ID Number

**LOU EHLERS CADILLAC (Continued)**

**S106928859**

in Part 112, or any applicable more stringent State rules, regulations, and guidelines.

Violation Notes: Not reported  
Violation Division: Los Angeles City Fire Department  
Violation Program: APSA  
Violation Source: CERS

Site ID: 12058  
Site Name: Beverly Hills BMW (Service/Parts building)  
Violation Date: 06-19-2018  
Citation: HSC 6.67 25270.4.5(a) - California Health and Safety Code, Chapter 6.67, Section(s) 25270.4.5(a)

Violation Description: Failure to state reasons for nonconformance and describe equivalent methods in detail if claiming equivalent environmental protection for SPCC requirements other than secondary containment.

Violation Notes: Not reported  
Violation Division: Los Angeles City Fire Department  
Violation Program: APSA  
Violation Source: CERS

Site ID: 12058  
Site Name: Beverly Hills BMW (Service/Parts building)  
Violation Date: 06-19-2018  
Citation: HSC 6.95 25508(a)(1) - California Health and Safety Code, Chapter 6.95, Section(s) 25508(a)(1)

Violation Description: Failure to complete and electronically submit a site map with all required content.

Violation Notes: Not reported  
Violation Division: Los Angeles City Fire Department  
Violation Program: HMRRP  
Violation Source: CERS

Site ID: 12058  
Site Name: Beverly Hills BMW (Service/Parts building)  
Violation Date: 07-17-2018  
Citation: HSC 6.67 25270.4.5(a) - California Health and Safety Code, Chapter 6.67, Section(s) 25270.4.5(a)

Violation Description: Failure to provide systems or follow procedures to prevent overfills as described in the SPCC Plan, and/or failure to routinely test to ensure proper operation.

Violation Notes: Not reported  
Violation Division: Los Angeles City Fire Department  
Violation Program: APSA  
Violation Source: CERS

Site ID: 12058  
Site Name: Beverly Hills BMW (Service/Parts building)  
Violation Date: 06-19-2018  
Citation: HSC 6.67 25270.4.5(a) - California Health and Safety Code, Chapter 6.67, Section(s) 25270.4.5(a)

Violation Description: Failure to address in the SPCC Plan countermeasures for discharge discovery, response, and cleanup (both facility?s and contractor?s resources).

Violation Notes: Not reported  
Violation Division: Los Angeles City Fire Department  
Violation Program: APSA  
Violation Source: CERS

Map ID  
Direction  
Distance  
Elevation

MAP FINDINGS

Site

Database(s)

EDR ID Number  
EPA ID Number

**LOU EHLERS CADILLAC (Continued)**

**S106928859**

Site ID: 12058  
Site Name: Beverly Hills BMW (Service/Parts building)  
Violation Date: 07-17-2018  
Citation: HSC 6.67 25270.4.5(a) - California Health and Safety Code, Chapter 6.67, Section(s) 25270.4.5(a)  
Violation Description: Failure to use containers with material and construction compatible with material stored and conditions of storage such as pressure and temperature.  
Violation Notes: Not reported  
Violation Division: Los Angeles City Fire Department  
Violation Program: APSA  
Violation Source: CERS

Site ID: 12058  
Site Name: Beverly Hills BMW (Service/Parts building)  
Violation Date: 07-17-2018  
Citation: HSC 6.67 25270.4.5(a) - California Health and Safety Code, Chapter 6.67, Section(s) 25270.4.5(a)  
Violation Description: Failure to prepare an SPCC Plan that meets all applicable requirements.  
Violation Notes: Not reported  
Violation Division: Los Angeles City Fire Department  
Violation Program: APSA  
Violation Source: CERS

Site ID: 12058  
Site Name: Beverly Hills BMW (Service/Parts building)  
Violation Date: 07-17-2018  
Citation: HSC 6.67 25270.4.5 (a) - California Health and Safety Code, Chapter 6.67, Section(s) 25270.4.5 (a)  
Violation Description: Failure to maintain adequate records of drainage when there is drainage of uncontaminated rainwater from liked areas into a storm drain or open watercourse; for example, records required under NPDES permit.  
Violation Notes: Not reported  
Violation Division: Los Angeles City Fire Department  
Violation Program: APSA  
Violation Source: CERS

Site ID: 12058  
Site Name: Beverly Hills BMW (Service/Parts building)  
Violation Date: 07-17-2018  
Citation: HSC 6.67 25270.4.5(a) - California Health and Safety Code, Chapter 6.67, Section(s) 25270.4.5(a)  
Violation Description: Failure to perform integrity and leak testing of buried piping at the time of installation, modification, construction, relocation, or replacement.  
Violation Notes: Not reported  
Violation Division: Los Angeles City Fire Department  
Violation Program: APSA  
Violation Source: CERS

Site ID: 12058  
Site Name: Beverly Hills BMW (Service/Parts building)  
Violation Date: 07-17-2018  
Citation: HSC 6.67 25270.4.5(a) - California Health and Safety Code, Chapter 6.67, Section(s) 25270.4.5(a)

Map ID  
Direction  
Distance  
Elevation

MAP FINDINGS

Site

Database(s)

EDR ID Number  
EPA ID Number

**LOU EHLERS CADILLAC (Continued)**

**S106928859**

Violation Description: Failure to designate person who reports to management as accountable for discharge prevention at facility.

Violation Notes: Not reported

Violation Division: Los Angeles City Fire Department

Violation Program: APSA

Violation Source: CERS

Site ID: 12058

Site Name: Beverly Hills BMW (Service/Parts building)

Violation Date: 06-19-2018

Citation: HSC 6.67 25270.4.5(a) - California Health and Safety Code, Chapter 6.67, Section(s) 25270.4.5(a)

Violation Description: Failure to protect the buried section of a partially buried or bunkered metallic tank from corrosion by coatings or cathodic protection compatible with local soil conditions.

Violation Notes: Not reported

Violation Division: Los Angeles City Fire Department

Violation Program: APSA

Violation Source: CERS

Site ID: 12058

Site Name: Beverly Hills BMW (Service/Parts building)

Violation Date: 07-17-2018

Citation: HSC 6.67 25270.4.5(a) - California Health and Safety Code, Chapter 6.67, Section(s) 25270.4.5(a)

Violation Description: Failure to organize the SPCC Plan so that portions describing procedures to be used when a discharge occurs will be readily usable in an emergency, unless facility submitted a Facility Response Plan.

Violation Notes: Not reported

Violation Division: Los Angeles City Fire Department

Violation Program: APSA

Violation Source: CERS

Site ID: 12058

Site Name: Beverly Hills BMW (Service/Parts building)

Violation Date: 04-28-2016

Citation: HSC 6.95 25508.1(a)-(e) - California Health and Safety Code, Chapter 6.95, Section(s) 25508.1(a)-(e)

Violation Description: Failure to electronically update business plan within 30 days of any one of the following events: A 100 percent or more increase in the quantity of a previously disclosed material. Any handling of a previously undisclosed hazardous materials at or above reportable quantities. A change of business address, business ownership, or business name.

Violation Notes: Returned to compliance on 05/28/2016.

Violation Division: Los Angeles City Fire Department

Violation Program: HMRRP

Violation Source: CERS

Site ID: 12058

Site Name: Beverly Hills BMW (Service/Parts building)

Violation Date: 06-19-2018

Citation: HSC 6.67 25270.4.5(a) - California Health and Safety Code, Chapter 6.67, Section(s) 25270.4.5(a)

Violation Description: Failure to include in the SPCC Plan an adequate facility diagram, or no facility diagram included. The facility diagram is not required on a Tier I qualified facility SPCC Plan.

Map ID  
Direction  
Distance  
Elevation

MAP FINDINGS

Site

Database(s)

EDR ID Number  
EPA ID Number

**LOU EHLERS CADILLAC (Continued)**

**S106928859**

Violation Notes: Not reported  
Violation Division: Los Angeles City Fire Department  
Violation Program: APSA  
Violation Source: CERS

Site ID: 12058  
Site Name: Beverly Hills BMW (Service/Parts building)  
Violation Date: 07-17-2018  
Citation: HSC 6.67 25270.4.5(a) - California Health and Safety Code, Chapter 6.67, Section(s) 25270.4.5(a)  
Violation Description: Failure to provide appropriate secondary containment and/or diversionary structures or equipment for the following: bulk storage containers, mobile or portable containers, oil-filled equipment, piping and related appurtenances, mobile refuelers or non-transportation-related tank cars, and transfer areas, equipment and activities and ensure that the entire containment system, including walls and floor, are capable of containing oil and constructed so that any discharge will not escape the containment system before cleanup occurs.

Violation Notes: Not reported  
Violation Division: Los Angeles City Fire Department  
Violation Program: APSA  
Violation Source: CERS

Site ID: 12058  
Site Name: Beverly Hills BMW (Service/Parts building)  
Violation Date: 06-19-2018  
Citation: HSC 6.67 25270.4.5(a) - California Health and Safety Code, Chapter 6.67, Section(s) 25270.4.5(a)  
Violation Description: Failure to designate person who reports to management as accountable for discharge prevention at facility.

Violation Notes: Not reported  
Violation Division: Los Angeles City Fire Department  
Violation Program: APSA  
Violation Source: CERS

Evaluation:  
Eval General Type: Compliance Evaluation Inspection  
Eval Date: 06-19-2018  
Violations Found: Yes  
Eval Type: Routine done by local agency  
Eval Notes: Consent to enter, inspect and take photographs was given by: Oscar Carbajal The Business Activities, Owner/Operator Identification, Hazardous Materials Inventory, Site Map, Emergency Response/Contingency Plan and Employee Training Plan sections were reviewed in CERS and field verified. Review and correct any violations indicated previously in this report, on or before the COMPLY BY date associated with each violation. INVENTORY Review, update and resubmit the Hazardous Materials Inventory into CERS to include all hazardous material stored in a capacity greater than 55 gallons of liquid, 200 cubic feet of compressed gas or 500 pounds in weight of a solid. NO SITE MAP Create and submit a Site Map in CERS with all the required information using the attachments to assist you. EMERGENCY PLANS Provide/Review/Update and resubmit the Emergency Response/Contingency Plan and Employee Training Plan in CERS with all the required information. The CONSOLIDATED [Truncated]  
Eval Division: Los Angeles City Fire Department



Map ID  
Direction  
Distance  
Elevation

MAP FINDINGS

Site

Database(s)

EDR ID Number  
EPA ID Number

**LOU EHLERS CADILLAC (Continued)**

**S106928859**

Eval Program: APSA  
Eval Source: CERS

Eval General Type: Compliance Evaluation Inspection  
Eval Date: 10-24-2018  
Violations Found: No  
Eval Type: Routine done by local agency  
Eval Notes: Oscar Carbajal, Parts Manager  
Eval Division: Los Angeles County Fire Department  
Eval Program: HW  
Eval Source: CERS

Eval General Type: Compliance Evaluation Inspection  
Eval Date: 04-28-2016  
Violations Found: Yes  
Eval Type: Routine done by local agency  
Eval Notes: On site for routine hazardous materials and business emergency plan inspection. Consent to enter and inspect was given by, Lisa Mc Call, Service Manager. Observed the facility and inspected hazardous materials storage. Annual employee safety training records were not maintained. Facility has also not electronically disclosed the onsite hazardous materials inventory or submitted a business plan in on the California Environmental Reporting System (CERS). Please go to <https://cersbusiness2.calepa.ca.gov> to complete a chemical inventory disclosure and business emergency plan. This facility is responsible for identifying all hazardous materials, to include hazardous wastes, which are above disclosure thresholds. If there is a change in the type or amount of chemicals that are maintained on site, please submit revised documents (electronically) within 30 days of the change.

Eval Division: Los Angeles City Fire Department  
Eval Program: HMRRP  
Eval Source: CERS

Eval General Type: Compliance Evaluation Inspection  
Eval Date: 06-19-2018  
Violations Found: Yes  
Eval Type: Routine done by local agency  
Eval Notes: Consent to enter, inspect and take photographs was given by: Oscar Carbajal The Business Activities, Owner/Operator Identification, Hazardous Materials Inventory, Site Map, Emergency Response/Contingency Plan and Employee Training Plan sections were reviewed in CERS and field verified. Review and correct any violations indicated previously in this report, on or before the COMPLY BY date associated with each violation. INVENTORY Review, update and resubmit the Hazardous Materials Inventory into CERS to include all hazardous material stored in a capacity greater than 55 gallons of liquid, 200 cubic feet of compressed gas or 500 pounds in weight of a solid. NO SITE MAP Create and submit a Site Map in CERS with all the required information using the attachments to assist you. EMERGENCY PLANS Provide/Review/Update and resubmit the Emergency Response/Contingency Plan and Employee Training Plan in CERS with all the required information. The CONSOLIDATED [Truncated]

Eval Division: Los Angeles City Fire Department  
Eval Program: HMRRP  
Eval Source: CERS

Eval General Type: Compliance Evaluation Inspection

Map ID  
Direction  
Distance  
Elevation

MAP FINDINGS

Site

Database(s)

EDR ID Number  
EPA ID Number

**LOU EHLERS CADILLAC (Continued)**

**S106928859**

Eval Date: 09-23-2015  
Violations Found: No  
Eval Type: Routine done by local agency  
Eval Notes: Luis Perez, Service Manager  
Eval Division: Los Angeles County Fire Department  
Eval Program: HW  
Eval Source: CERS

Eval General Type: Other/Unknown  
Eval Date: 07-17-2018  
Violations Found: Yes  
Eval Type: Other, not routine, done by local agency  
Eval Notes: A follow-up is conducted. The Business Activities, Owner/Operator Identification, Hazardous Materials Inventory, Site Map, Emergency Response/Contingency Plan, Employee Training Plan and APSA sections were reviewed in CERS and field verified. Violations indicated previously has not been corrected and remains unresolved. Please refer to the CERS file emailed to you with notations on what needs to be corrected. You have 30 days to resolve these violations to avoid further action. If you have any trouble, feel free to call or send an email. Once it's complete, let me know by replying to this email and I'll verify in CERS and clear the violations. I've also attached a list of private contractors that can perform all of your CERS reporting for you if you choose, as well as information on a free training class offered by the city. Have a good day.  
Eval Division: Los Angeles City Fire Department  
Eval Program: APSA  
Eval Source: CERS

Eval General Type: Other/Unknown  
Eval Date: 07-17-2018  
Violations Found: Yes  
Eval Type: Other, not routine, done by local agency  
Eval Notes: A follow-up is conducted. The Business Activities, Owner/Operator Identification, Hazardous Materials Inventory, Site Map, Emergency Response/Contingency Plan and Employee Training Plan sections were reviewed in CERS and field verified. Violations indicated previously has not been corrected and remains unresolved. Please refer to the CERS file emailed to you with notations on what needs to be corrected. You have 30 days to resolve these violations to avoid further action. If you have any trouble, feel free to call or send an email. Once it's complete, let me know by replying to this email and I'll verify in CERS and clear the violations. I've also attached a list of private contractors that can perform all of your CERS reporting for you if you choose, as well as information on a free training class offered by the city. Have a good day.  
Eval Division: Los Angeles City Fire Department  
Eval Program: HMRRP  
Eval Source: CERS

Coordinates:  
Site ID: 12058  
Facility Name: Beverly Hills BMW (Service/Parts building)  
Env Int Type Code: HWG  
Program ID: 10407670  
Coord Name: Not reported  
Ref Point Type Desc: Center of a facility or station.

Map ID  
Direction  
Distance  
Elevation

MAP FINDINGS

Site

Database(s)

EDR ID Number  
EPA ID Number

**LOU EHLERS CADILLAC (Continued)**

**S106928859**

Latitude: 34.062560  
Longitude: -118.342380

**Affiliation:**

Affiliation Type Desc: CUPA District  
Entity Name: Los Angeles City Fire Department  
Entity Title: Not reported  
Affiliation Address: 200 North Main Street, Room 1780  
Affiliation City: Los Angeles  
Affiliation State: CA  
Affiliation Country: Not reported  
Affiliation Zip: 90012  
Affiliation Phone: (213) 978-3680

Affiliation Type Desc: Environmental Contact  
Entity Name: Lisa McCall  
Entity Title: Not reported  
Affiliation Address: 24181 CALABASAS  
Affiliation City: Calabasas  
Affiliation State: CA  
Affiliation Country: Not reported  
Affiliation Zip: 91302  
Affiliation Phone: Not reported

Affiliation Type Desc: Facility Mailing Address  
Entity Name: Mailing Address  
Entity Title: Not reported  
Affiliation Address: 5070 Wilshire Blvd  
Affiliation City: Los Angeles  
Affiliation State: CA  
Affiliation Country: Not reported  
Affiliation Zip: 90036  
Affiliation Phone: Not reported

Affiliation Type Desc: Operator  
Entity Name: Beverly Hills BMW  
Entity Title: Not reported  
Affiliation Address: Not reported  
Affiliation City: Not reported  
Affiliation State: Not reported  
Affiliation Country: Not reported  
Affiliation Zip: Not reported  
Affiliation Phone: (323) 801-1430

Affiliation Type Desc: Parent Corporation  
Entity Name: Beverly Hills BMW  
Entity Title: Not reported  
Affiliation Address: Not reported  
Affiliation City: Not reported  
Affiliation State: Not reported  
Affiliation Country: Not reported  
Affiliation Zip: Not reported  
Affiliation Phone: Not reported

Affiliation Type Desc: Identification Signer  
Entity Name: Lisa McCall  
Entity Title: Regional Loss Control Manager

Map ID  
Direction  
Distance  
Elevation

MAP FINDINGS

Site

Database(s)

EDR ID Number  
EPA ID Number

**LOU EHLERS CADILLAC (Continued)**

**S106928859**

Affiliation Address: Not reported  
Affiliation City: Not reported  
Affiliation State: Not reported  
Affiliation Country: Not reported  
Affiliation Zip: Not reported  
Affiliation Phone: Not reported

Affiliation Type Desc: Legal Owner  
Entity Name: SONIC AUTOMOTIVE, INC.  
Entity Title: Not reported  
Affiliation Address: 4401 Colwick Road  
Affiliation City: Charlotte  
Affiliation State: NC  
Affiliation Country: United States  
Affiliation Zip: 28212  
Affiliation Phone: (704) 566-2400

Affiliation Type Desc: Document Preparer  
Entity Name: Lisa McCall  
Entity Title: Not reported  
Affiliation Address: Not reported  
Affiliation City: Not reported  
Affiliation State: Not reported  
Affiliation Country: Not reported  
Affiliation Zip: Not reported  
Affiliation Phone: Not reported

**CERS TANKS:**

Site ID: 12058  
CERS ID: 10407670  
Site Name: BEVERLY HILLS BMW (SERVICE/PARTS BUILDING)  
CERS Description: Chemical Storage Facilities

**Violations:**

Site ID: 12058  
Site Name: Beverly Hills BMW (Service/Parts building)  
Violation Date: 07-17-2018  
Citation: HSC 6.67 25270.6(a)(1), 25270.6(a)(2) - California Health and Safety Code, Chapter 6.67, Section(s) 25270.6(a)(1), 25270.6(a)(2)  
Violation Description: Failure to submit a tank facility statement on or before January 1 annually unless a current Business Plan has been submitted.  
Violation Notes: Not reported  
Violation Division: Los Angeles City Fire Department  
Violation Program: APSA  
Violation Source: CERS

Site ID: 12058  
Site Name: Beverly Hills BMW (Service/Parts building)  
Violation Date: 07-17-2018  
Citation: HSC 6.67 25270.4.5(a) - California Health and Safety Code, Chapter 6.67, Section(s) 25270.4.5(a)  
Violation Description: Failure to discuss in the SPCC Plan procedures to test or inspect each aboveground container for integrity in accordance with industry standards: 1. On a regular schedule. 2. After material repairs are made. 3. By qualified personnel. 4. The frequency and type of testing and inspections based on container size, configuration, and design.

Map ID  
Direction  
Distance  
Elevation

MAP FINDINGS

Site

Database(s)

EDR ID Number  
EPA ID Number

**LOU EHLERS CADILLAC (Continued)**

**S106928859**

Violation Notes: Not reported  
Violation Division: Los Angeles City Fire Department  
Violation Program: APSA  
Violation Source: CERS

Site ID: 12058  
Site Name: Beverly Hills BMW (Service/Parts building)  
Violation Date: 07-17-2018  
Citation: HSC 6.67 25270.4.5(a) - California Health and Safety Code, Chapter 6.67, Section(s) 25270.4.5(a)  
Violation Description: Failure to regularly inspect aboveground valves, piping, and appurtenances.

Violation Notes: Not reported  
Violation Division: Los Angeles City Fire Department  
Violation Program: APSA  
Violation Source: CERS

Site ID: 12058  
Site Name: Beverly Hills BMW (Service/Parts building)  
Violation Date: 07-17-2018  
Citation: HSC 6.67 25270.4.5(a) - California Health and Safety Code, Chapter 6.67, Section(s) 25270.4.5(a)  
Violation Description: Failure to prepare a Spill Prevention, Control, and Countermeasures (SPCC) Plan.

Violation Notes: Not reported  
Violation Division: Los Angeles City Fire Department  
Violation Program: APSA  
Violation Source: CERS

Site ID: 12058  
Site Name: Beverly Hills BMW (Service/Parts building)  
Violation Date: 07-17-2018  
Citation: HSC 6.67 25270.4.5 (a) - California Health and Safety Code, Chapter 6.67, Section(s) 25270.4.5 (a)  
Violation Description: Failure to comply with one or more of the following requirements: 1. Have record of inspections and integrity tests signed by the appropriate supervisor or inspector. 2. Keep written procedures and records of inspections and integrity tests for at least three years. 3. Keep comparison records.

Violation Notes: Not reported  
Violation Division: Los Angeles City Fire Department  
Violation Program: APSA  
Violation Source: CERS

Site ID: 12058  
Site Name: Beverly Hills BMW (Service/Parts building)  
Violation Date: 06-19-2018  
Citation: HSC 6.67 25270.4.5(a) - California Health and Safety Code, Chapter 6.67, Section(s) 25270.4.5(a)  
Violation Description: Failure to discuss in the SPCC Plan procedures to test or inspect each aboveground container for integrity in accordance with industry standards: 1. On a regular schedule. 2. After material repairs are made. 3. By qualified personnel. 4. The frequency and type of testing and inspections based on container size, configuration, and design.

Violation Notes: Not reported  
Violation Division: Los Angeles City Fire Department  
Violation Program: APSA

Map ID  
Direction  
Distance  
Elevation

MAP FINDINGS

Site

Database(s)

EDR ID Number  
EPA ID Number

**LOU EHLERS CADILLAC (Continued)**

**S106928859**

Violation Source: CERS

Site ID: 12058  
Site Name: Beverly Hills BMW (Service/Parts building)  
Violation Date: 07-17-2018  
Citation: HSC 6.67 25270.4.5(a) - California Health and Safety Code, Chapter 6.67, Section(s) 25270.4.5(a)

Violation Description: Failure to implement one or more of the following security measures for the facility: 1. Secure and control access to the oil handling, processing, and storage areas. 2. Secure the master flow and drain valves. 3. Prevent unauthorized access to starter controls and oil pumps. 4. Secure out-of-service and loading/unloading connections of oil pipelines. 5. Address the appropriateness of security lighting to both prevent acts of vandalism and assist in the discovery of oil discharges.

Violation Notes: Not reported  
Violation Division: Los Angeles City Fire Department  
Violation Program: APSA  
Violation Source: CERS

Site ID: 12058  
Site Name: Beverly Hills BMW (Service/Parts building)  
Violation Date: 06-19-2018  
Citation: HSC 6.67 25270.4.5(a) - California Health and Safety Code, Chapter 6.67, Section(s) 25270.4.5(a)

Violation Description: Failure to include in the SPCC Plan: 1. A contact list and phone numbers for the facility response coordinator, National Response Center, cleanup contractors with an agreement for response, and all Federal, State, and local agencies who must be contacted in case of a discharge 2. Information and procedures that would enable a person reporting an oil discharge to relate all information as described in 40 CFR 112.7(a)(4), unless facility submitted a Facility Response Plan.

Violation Notes: Not reported  
Violation Division: Los Angeles City Fire Department  
Violation Program: APSA  
Violation Source: CERS

Site ID: 12058  
Site Name: Beverly Hills BMW (Service/Parts building)  
Violation Date: 06-19-2018  
Citation: HSC 6.67 25270.4.5(a) - California Health and Safety Code, Chapter 6.67, Section(s) 25270.4.5(a)

Violation Description: Failure to adequately and accurately describe in the SPCC Plan the physical layout of the facility.

Violation Notes: Not reported  
Violation Division: Los Angeles City Fire Department  
Violation Program: APSA  
Violation Source: CERS

Site ID: 12058  
Site Name: Beverly Hills BMW (Service/Parts building)  
Violation Date: 07-17-2018  
Citation: HSC 6.67 25270.4.5(a) - California Health and Safety Code, Chapter 6.67, Section(s) 25270.4.5(a)

Violation Description: Failure to adequately describe in the SPCC Plan, overfill prevention methods, including a description of the systems or procedures used to

Map ID  
Direction  
Distance  
Elevation

MAP FINDINGS

Site

Database(s)

EDR ID Number  
EPA ID Number

**LOU EHLERS CADILLAC (Continued)**

**S106928859**

prevent overfills for each container.  
Violation Notes: Not reported  
Violation Division: Los Angeles City Fire Department  
Violation Program: APSA  
Violation Source: CERS

Site ID: 12058  
Site Name: Beverly Hills BMW (Service/Parts building)  
Violation Date: 06-19-2018  
Citation: HSC 6.67 25270.4.5 (a) - California Health and Safety Code, Chapter 6.67 , Section(s) 25270.4.5 (a)  
Violation Description: Failure to have management or a professional engineer certify the SPCC Plan and comply with certification requirements at a qualified facility.

Violation Notes: Not reported  
Violation Division: Los Angeles City Fire Department  
Violation Program: APSA  
Violation Source: CERS

Site ID: 12058  
Site Name: Beverly Hills BMW (Service/Parts building)  
Violation Date: 04-28-2016  
Citation: HSC 6.95 25505.1 - California Health and Safety Code, Chapter 6.95, Section(s) 25505.1  
Violation Description: Failure to notify property owner in writing that the business is subject to the business plan program and has complied with its provisions.

Violation Notes: Returned to compliance on 05/28/2016.  
Violation Division: Los Angeles City Fire Department  
Violation Program: HMRRP  
Violation Source: CERS

Site ID: 12058  
Site Name: Beverly Hills BMW (Service/Parts building)  
Violation Date: 07-17-2018  
Citation: HSC 6.67 25270.4.5(a) - California Health and Safety Code, Chapter 6.67, Section(s) 25270.4.5(a)  
Violation Description: Failure to ensure that tanks are inspected and tested by an appropriately qualified person in accordance with industry standards.

Violation Notes: Not reported  
Violation Division: Los Angeles City Fire Department  
Violation Program: APSA  
Violation Source: CERS

Site ID: 12058  
Site Name: Beverly Hills BMW (Service/Parts building)  
Violation Date: 04-28-2016  
Citation: HSC 6.95 25508.1(f) - California Health and Safety Code, Chapter 6.95, Section(s) 25508.1(f)  
Violation Description: Failure to electronically update the business plan within 30 days of a substantial change.

Violation Notes: Returned to compliance on 05/28/2016.  
Violation Division: Los Angeles City Fire Department  
Violation Program: HMRRP  
Violation Source: CERS

Site ID: 12058

Map ID  
Direction  
Distance  
Elevation

MAP FINDINGS

Site

Database(s)

EDR ID Number  
EPA ID Number

**LOU EHLERS CADILLAC (Continued)**

**S106928859**

Site Name: Beverly Hills BMW (Service/Parts building)  
Violation Date: 04-28-2016  
Citation: HSC 6.95 25508(a)(1) - California Health and Safety Code, Chapter 6.95, Section(s) 25508(a)(1)  
Violation Description: Failure to establish and electronically submit an adequate training program in safety procedures in the event of a release or threatened release of a hazardous material.  
Violation Notes: Returned to compliance on 05/28/2016.  
Violation Division: Los Angeles City Fire Department  
Violation Program: HMRRP  
Violation Source: CERS

Site ID: 12058  
Site Name: Beverly Hills BMW (Service/Parts building)  
Violation Date: 04-28-2016  
Citation: HSC 6.95 25508(a)(1) - California Health and Safety Code, Chapter 6.95, Section(s) 25508(a)(1)  
Violation Description: Failure to complete and electronically submit a site map with all required content.  
Violation Notes: Returned to compliance on 05/28/2016.  
Violation Division: Los Angeles City Fire Department  
Violation Program: HMRRP  
Violation Source: CERS

Site ID: 12058  
Site Name: Beverly Hills BMW (Service/Parts building)  
Violation Date: 07-17-2018  
Citation: HSC 6.67 25270.4.5(a) - California Health and Safety Code, Chapter 6.67, Section(s) 25270.4.5(a)  
Violation Description: Failure to address in the SPCC Plan the type of oil and storage capacity for each fixed container, and either the type of oil and storage capacity for each mobile or portable container, or an estimate of the potential number of mobile or portable containers, the types of oil, and anticipated storage capacities.  
Violation Notes: Not reported  
Violation Division: Los Angeles City Fire Department  
Violation Program: APSA  
Violation Source: CERS

Site ID: 12058  
Site Name: Beverly Hills BMW (Service/Parts building)  
Violation Date: 06-19-2018  
Citation: HSC 6.67 25270.4.5(a) - California Health and Safety Code, Chapter 6.67, Section(s) 25270.4.5(a)  
Violation Description: Failure to implement the SPCC Plan.  
Violation Notes: Not reported  
Violation Division: Los Angeles City Fire Department  
Violation Program: APSA  
Violation Source: CERS

Site ID: 12058  
Site Name: Beverly Hills BMW (Service/Parts building)  
Violation Date: 06-19-2018  
Citation: HSC 6.95 25507 - California Health and Safety Code, Chapter 6.95, Section(s) 25507  
Violation Description: Failure to adequately establish and implement a business plan when storing/handling a hazardous material at or above reportable



Map ID  
Direction  
Distance  
Elevation

MAP FINDINGS

Site

Database(s)

EDR ID Number  
EPA ID Number

**LOU EHLERS CADILLAC (Continued)**

**S106928859**

quantities.  
Violation Notes: Not reported  
Violation Division: Los Angeles City Fire Department  
Violation Program: HMRRP  
Violation Source: CERS

Site ID: 12058  
Site Name: Beverly Hills BMW (Service/Parts building)  
Violation Date: 07-17-2018  
Citation: HSC 6.67 25270.4.5(a) - California Health and Safety Code, Chapter 6.67, Section(s) 25270.4.5(a)  
Violation Description: "Failure to test or inspect each aboveground container for integrity based on industry standards as discussed in the SPCC Plan: 1. On a regular schedule. 2. After making material repairs. 3. Use non-destructive testing. 4. Inspect each container?s supports, foundations, and outside for signs of deterioration, discharges, or accumulation of oil inside diked areas."

Violation Notes: Not reported  
Violation Division: Los Angeles City Fire Department  
Violation Program: APSA  
Violation Source: CERS

Site ID: 12058  
Site Name: Beverly Hills BMW (Service/Parts building)  
Violation Date: 04-28-2016  
Citation: HSC 6.95 25508.2 - California Health and Safety Code, Chapter 6.95, Section(s) 25508.2  
Violation Description: Failure to annually review and electronically certify that the business plan is complete, accurate, and up-to-date.

Violation Notes: Returned to compliance on 05/28/2016.  
Violation Division: Los Angeles City Fire Department  
Violation Program: HMRRP  
Violation Source: CERS

Site ID: 12058  
Site Name: Beverly Hills BMW (Service/Parts building)  
Violation Date: 07-17-2018  
Citation: HSC 6.67 25270.4.5(a) - California Health and Safety Code, Chapter 6.67, Section(s) 25270.4.5(a)  
Violation Description: Failure to address in the SPCC Plan countermeasures for discharge discovery, response, and cleanup (both facility?s and contractor?s resources).

Violation Notes: Not reported  
Violation Division: Los Angeles City Fire Department  
Violation Program: APSA  
Violation Source: CERS

Site ID: 12058  
Site Name: Beverly Hills BMW (Service/Parts building)  
Violation Date: 04-28-2016  
Citation: HSC 6.95 25508(a)(1) - California Health and Safety Code, Chapter 6.95, Section(s) 25508(a)(1)  
Violation Description: Failure to complete and electronically submit hazardous material inventory information for all reportable hazardous materials on site at or above reportable quantities.

Violation Notes: Returned to compliance on 05/28/2016.  
Violation Division: Los Angeles City Fire Department

Map ID  
Direction  
Distance  
Elevation

MAP FINDINGS

Site

Database(s)

EDR ID Number  
EPA ID Number

**LOU EHLERS CADILLAC (Continued)**

**S106928859**

Violation Program: HMRRP  
Violation Source: CERS

Site ID: 12058  
Site Name: Beverly Hills BMW (Service/Parts building)  
Violation Date: 06-19-2018  
Citation: HSC 6.67 25270.4.5(a) - California Health and Safety Code, Chapter 6.67, Section(s) 25270.4.5(a)  
Violation Description: Failure to provide the following training to all oil-handling personnel: 1. Operation and maintenance of equipment to prevent discharges. 2. Discharge procedure protocols. 3. Applicable pollution control laws, rules, and regulations. 4. General facility operations. 5. Contents of the SPCC Plan.

Violation Notes: Not reported  
Violation Division: Los Angeles City Fire Department  
Violation Program: APSA  
Violation Source: CERS

Site ID: 12058  
Site Name: Beverly Hills BMW (Service/Parts building)  
Violation Date: 06-19-2018  
Citation: HSC 6.95 25508(a)(1) - California Health and Safety Code, Chapter 6.95, Section(s) 25508(a)(1)  
Violation Description: Failure to complete and electronically submit hazardous material inventory information for all reportable hazardous materials on site at or above reportable quantities.  
Violation Notes: Returned to compliance on 07/17/2018.  
Violation Division: Los Angeles City Fire Department  
Violation Program: HMRRP  
Violation Source: CERS

Site ID: 12058  
Site Name: Beverly Hills BMW (Service/Parts building)  
Violation Date: 06-19-2018  
Citation: HSC 6.95 25505(c) - California Health and Safety Code, Chapter 6.95, Section(s) 25505(c)  
Violation Description: Failure to have a business plan readily available to personnel of the business or the unified program facility with responsibilities for emergency response or training.

Violation Notes: Not reported  
Violation Division: Los Angeles City Fire Department  
Violation Program: HMRRP  
Violation Source: CERS

Site ID: 12058  
Site Name: Beverly Hills BMW (Service/Parts building)  
Violation Date: 06-19-2018  
Citation: HSC 6.67 25270.4.5 (a) - California Health and Safety Code, Chapter 6.67, Section(s) 25270.4.5 (a)  
Violation Description: Failure to comply with one or more of the following requirements: 1. Have record of inspections and integrity tests signed by the appropriate supervisor or inspector. 2. Keep written procedures and records of inspections and integrity tests for at least three years. 3. Keep comparison records.

Violation Notes: Not reported  
Violation Division: Los Angeles City Fire Department  
Violation Program: APSA

Map ID  
Direction  
Distance  
Elevation

MAP FINDINGS

Site

Database(s)

EDR ID Number  
EPA ID Number

**LOU EHLERS CADILLAC (Continued)**

**S106928859**

Violation Source: CERS

Site ID: 12058  
Site Name: Beverly Hills BMW (Service/Parts building)  
Violation Date: 07-17-2018  
Citation: HSC 6.67 25270.4.5 (a) - California Health and Safety Code, Chapter 6.67 , Section(s) 25270.4.5 (a)  
Violation Description: Failure to have management or a professional engineer certify the SPCC Plan and comply with certification requirements at a qualified facility.  
Violation Notes: Not reported  
Violation Division: Los Angeles City Fire Department  
Violation Program: APSA  
Violation Source: CERS

Site ID: 12058  
Site Name: Beverly Hills BMW (Service/Parts building)  
Violation Date: 04-28-2016  
Citation: HSC 6.95 25505.1 - California Health and Safety Code, Chapter 6.95, Section(s) 25505.1  
Violation Description: Failure to provide a copy of the business plan to the owner or the owner's agent within five working days after receiving a request for a copy from the owner or the owner's agent.  
Violation Notes: Returned to compliance on 05/28/2016.  
Violation Division: Los Angeles City Fire Department  
Violation Program: HMRRP  
Violation Source: CERS

Site ID: 12058  
Site Name: Beverly Hills BMW (Service/Parts building)  
Violation Date: 06-19-2018  
Citation: HSC 6.67 25270.6(a)(1), 25270.6(a)(2) - California Health and Safety Code, Chapter 6.67, Section(s) 25270.6(a)(1), 25270.6(a)(2)  
Violation Description: Failure to submit a tank facility statement on or before January 1 annually unless a current Business Plan has been submitted.  
Violation Notes: Not reported  
Violation Division: Los Angeles City Fire Department  
Violation Program: APSA  
Violation Source: CERS

Site ID: 12058  
Site Name: Beverly Hills BMW (Service/Parts building)  
Violation Date: 06-19-2018  
Citation: HSC 6.67 25270.4.5(a) - California Health and Safety Code, Chapter 6.67, Section(s) 25270.4.5(a)  
Violation Description: Failure to discuss in the SPCC Plan the appropriate general containment, diversionary structures, or equipment to prevent a discharge, including typical failure mode and most likely quantity of discharge for the following: bulk storage containers, mobile/portable containers, oil-filled equipment, piping and related appurtenances, mobile refuels or non-transportation-related tank cars, and transfer areas, equipment and activities.  
Violation Notes: Not reported  
Violation Division: Los Angeles City Fire Department  
Violation Program: APSA  
Violation Source: CERS

Map ID  
Direction  
Distance  
Elevation

MAP FINDINGS

Site

Database(s)

EDR ID Number  
EPA ID Number

**LOU EHLERS CADILLAC (Continued)**

**S106928859**

Site ID: 12058  
Site Name: Beverly Hills BMW (Service/Parts building)  
Violation Date: 04-28-2016  
Citation: HSC 6.95 25505(a)(4) - California Health and Safety Code, Chapter 6.95, Section(s) 25505(a)(4)  
Violation Description: Failure to provide initial and annual training to all employees in safety procedures in the event of a release or threatened release of a hazardous material or failure to document and maintain training records for a minimum of three years.  
Violation Notes: Returned to compliance on 05/28/2016.  
Violation Division: Los Angeles City Fire Department  
Violation Program: HMRRP  
Violation Source: CERS

Site ID: 12058  
Site Name: Beverly Hills BMW (Service/Parts building)  
Violation Date: 07-17-2018  
Citation: HSC 6.95 25508(a)(1) - California Health and Safety Code, Chapter 6.95, Section(s) 25508(a)(1)  
Violation Description: Failure to complete and electronically submit hazardous material inventory information for all reportable hazardous materials on site at or above reportable quantities.  
Violation Notes: Please provide DOT codes and Federal Hazard Categories for each of the chemicals listed in your inventory.  
Violation Division: Los Angeles City Fire Department  
Violation Program: HMRRP  
Violation Source: CERS

Site ID: 12058  
Site Name: Beverly Hills BMW (Service/Parts building)  
Violation Date: 06-19-2018  
Citation: HSC 6.95 25508(a)(1) - California Health and Safety Code, Chapter 6.95, Section(s) 25508(a)(1)  
Violation Description: Failure to complete and electronically submit a business plan when storing/handling a hazardous material at or above reportable quantities.  
Violation Notes: Not reported  
Violation Division: Los Angeles City Fire Department  
Violation Program: HMRRP  
Violation Source: CERS

Site ID: 12058  
Site Name: Beverly Hills BMW (Service/Parts building)  
Violation Date: 06-19-2018  
Citation: HSC 6.67 25270.4.5 (a) - California Health and Safety Code, Chapter 6.67, Section(s) 25270.4.5 (a)  
Violation Description: Failure to have a professional engineer review and certify in writing one or more of the following alternative measures for a Tier II qualified facility: 1. Alternative method which achieves equivalent environmental protection pursuant to 40 CFR 112.7(a)(2). 2. Impracticability determination and measures in lieu of secondary containment pursuant to 40 CFR 112.7(d). 3. Measures pursuant to 40 CFR 112.9(c)(6) for produced water containers and any associated piping and appurtenances downstream from the container.  
Violation Notes: Not reported  
Violation Division: Los Angeles City Fire Department  
Violation Program: APSA

Map ID  
Direction  
Distance  
Elevation

MAP FINDINGS

Site

Database(s)

EDR ID Number  
EPA ID Number

**LOU EHLERS CADILLAC (Continued)**

**S106928859**

Violation Source: CERS

Site ID: 12058  
Site Name: Beverly Hills BMW (Service/Parts building)  
Violation Date: 06-19-2018  
Citation: HSC 6.67 25270.4.5(a) - California Health and Safety Code, Chapter 6.67, Section(s) 25270.4.5(a)  
Violation Description: Failure to include in the SPCC Plan a prediction of the direction, rate of flow, and total quantity of oil that could be discharged for each type of major equipment failure where experience indicates a reasonable potential for equipment failure. The rate of flow is not required on a Tier I qualified facility SPCC Plan.

Violation Notes: Not reported  
Violation Division: Los Angeles City Fire Department  
Violation Program: APSA  
Violation Source: CERS

Site ID: 12058  
Site Name: Beverly Hills BMW (Service/Parts building)  
Violation Date: 06-19-2018  
Citation: HSC 6.67 25270.4.5 (a) - California Health and Safety Code, Chapter 6.67, Section(s) 25270.4.5 (a)  
Violation Description: Failure of the owner or operator to ensure a professional engineer makes all required attestations in the SPCC Plan when a professional engineer certification is necessary due to an alternative measure claim at a Tier II qualified facility.

Violation Notes: Not reported  
Violation Division: Los Angeles City Fire Department  
Violation Program: APSA  
Violation Source: CERS

Site ID: 12058  
Site Name: Beverly Hills BMW (Service/Parts building)  
Violation Date: 06-19-2018  
Citation: HSC 6.67 25270.4.5(a) - California Health and Safety Code, Chapter 6.67, Section(s) 25270.4.5(a)  
Violation Description: Failure to use containers with material and construction compatible with material stored and conditions of storage such as pressure and temperature.

Violation Notes: Not reported  
Violation Division: Los Angeles City Fire Department  
Violation Program: APSA  
Violation Source: CERS

Site ID: 12058  
Site Name: Beverly Hills BMW (Service/Parts building)  
Violation Date: 07-17-2018  
Citation: HSC 6.67 25270.2(a)(4) - California Health and Safety Code, Chapter 6.67, Section(s) 25270.2(a)(4)  
Violation Description: Failure to prepare an appropriate SPCC Plan when the facility no longer meets the criteria for exclusion for oil-filled electrical equipment.

Violation Notes: Not reported  
Violation Division: Los Angeles City Fire Department  
Violation Program: APSA  
Violation Source: CERS

Map ID  
Direction  
Distance  
Elevation

MAP FINDINGS

Site

Database(s)

EDR ID Number  
EPA ID Number

**LOU EHLERS CADILLAC (Continued)**

**S106928859**

Site ID: 12058  
Site Name: Beverly Hills BMW (Service/Parts building)  
Violation Date: 07-17-2018  
Citation: HSC 6.67 25270.4.5(a) - California Health and Safety Code, Chapter 6.67, Section(s) 25270.4.5(a)  
Violation Description: Failure to conduct spill prevention briefing for oil-handling personnel at least once a year to assure adequate understanding of the SPCC Plan.  
Violation Notes: Not reported  
Violation Division: Los Angeles City Fire Department  
Violation Program: APSA  
Violation Source: CERS

Site ID: 12058  
Site Name: Beverly Hills BMW (Service/Parts building)  
Violation Date: 06-19-2018  
Citation: HSC 6.67 25270.4.5(a) - California Health and Safety Code, Chapter 6.67, Section(s) 25270.4.5(a)  
Violation Description: Failure to address in the SPCC Plan discharge prevention measures, including procedures for routine handling of products such as loading/unloading and facility transfers.  
Violation Notes: Not reported  
Violation Division: Los Angeles City Fire Department  
Violation Program: APSA  
Violation Source: CERS

Site ID: 12058  
Site Name: Beverly Hills BMW (Service/Parts building)  
Violation Date: 06-19-2018  
Citation: HSC 6.67 25270.4.5(a) - California Health and Safety Code, Chapter 6.67, Section(s) 25270.4.5(a)  
Violation Description: Failure to prepare an SPCC Plan that meets all applicable requirements.  
Violation Notes: Not reported  
Violation Division: Los Angeles City Fire Department  
Violation Program: APSA  
Violation Source: CERS

Site ID: 12058  
Site Name: Beverly Hills BMW (Service/Parts building)  
Violation Date: 06-19-2018  
Citation: HSC 6.67 25270.4.5(a) - California Health and Safety Code, Chapter 6.67, Section(s) 25270.4.5(a)  
Violation Description: Failure to prepare a Spill Prevention, Control, and Countermeasures (SPCC) Plan.  
Violation Notes: Not reported  
Violation Division: Los Angeles City Fire Department  
Violation Program: APSA  
Violation Source: CERS

Site ID: 12058  
Site Name: Beverly Hills BMW (Service/Parts building)  
Violation Date: 06-19-2018  
Citation: HSC 6.95 25508(a)(1) - California Health and Safety Code, Chapter 6.95, Section(s) 25508(a)(1)  
Violation Description: Failure to establish and electronically submit an adequate emergency response plan and procedures for a release or threatened release of a

Map ID  
Direction  
Distance  
Elevation

MAP FINDINGS

Site

Database(s)

EDR ID Number  
EPA ID Number

**LOU EHLERS CADILLAC (Continued)**

**S106928859**

hazardous material.  
Violation Notes: Not reported  
Violation Division: Los Angeles City Fire Department  
Violation Program: HMRRP  
Violation Source: CERS

Site ID: 12058  
Site Name: Beverly Hills BMW (Service/Parts building)  
Violation Date: 06-19-2018  
Citation: HSC 6.67 25270.4.5(a) - California Health and Safety Code, Chapter 6.67, Section(s) 25270.4.5(a)  
Violation Description: Failure to conduct spill prevention briefing for oil-handling personnel at least once a year to assure adequate understanding of the SPCC Plan.

Violation Notes: Not reported  
Violation Division: Los Angeles City Fire Department  
Violation Program: APSA  
Violation Source: CERS

Site ID: 12058  
Site Name: Beverly Hills BMW (Service/Parts building)  
Violation Date: 07-17-2018  
Citation: HSC 6.67 25270.4.5(a) - California Health and Safety Code, Chapter 6.67, Section(s) 25270.4.5(a)  
Violation Description: Failure to protect the buried section of a partially buried or bunkered metallic tank from corrosion by coatings or cathodic protection compatible with local soil conditions.

Violation Notes: Not reported  
Violation Division: Los Angeles City Fire Department  
Violation Program: APSA  
Violation Source: CERS

Site ID: 12058  
Site Name: Beverly Hills BMW (Service/Parts building)  
Violation Date: 06-19-2018  
Citation: HSC 6.67 25270.4.5(a) - California Health and Safety Code, Chapter 6.67, Section(s) 25270.4.5(a)  
Violation Description: "Failure to prepare an SPCC Plan which fulfills all basic requirements that include: 1. The SPCC Plan must be prepared in accordance with good engineering practices. 2. Have full approval of management at a level of authority to commit the necessary resources to fully implement the SPCC Plan. 3. Prepare the SPCC Plan in writing. 4. Follow the sequence of the SPCC rule or include a cross-reference. 5. If the SPCC Plan calls for additional procedures, methods, or equipment not yet fully operational, discuss the items in separate paragraphs."

Violation Notes: Not reported  
Violation Division: Los Angeles City Fire Department  
Violation Program: APSA  
Violation Source: CERS

Site ID: 12058  
Site Name: Beverly Hills BMW (Service/Parts building)  
Violation Date: 06-19-2018  
Citation: HSC 6.67 25270.4.5(a) - California Health and Safety Code, Chapter 6.67, Section(s) 25270.4.5(a)  
Violation Description: Failure to address in the SPCC Plan the type of oil and storage

Map ID  
Direction  
Distance  
Elevation

MAP FINDINGS

Site

Database(s)

EDR ID Number  
EPA ID Number

**LOU EHLERS CADILLAC (Continued)**

**S106928859**

capacity for each fixed container, and either the type of oil and storage capacity for each mobile or portable container, or an estimate of the potential number of mobile or portable containers, the types of oil, and anticipated storage capacities.

Violation Notes: Not reported  
Violation Division: Los Angeles City Fire Department  
Violation Program: APSA  
Violation Source: CERS

Site ID: 12058  
Site Name: Beverly Hills BMW (Service/Parts building)  
Violation Date: 04-28-2016  
Citation: HSC 6.95 25508(a)(1) - California Health and Safety Code, Chapter 6.95, Section(s) 25508(a)(1)

Violation Description: Failure to establish and electronically submit an adequate emergency response plan and procedures for a release or threatened release of a hazardous material.

Violation Notes: Returned to compliance on 05/28/2016.  
Violation Division: Los Angeles City Fire Department  
Violation Program: HMRRP  
Violation Source: CERS

Site ID: 12058  
Site Name: Beverly Hills BMW (Service/Parts building)  
Violation Date: 06-19-2018  
Citation: HSC 6.67 25270.4.5(a) - California Health and Safety Code, Chapter 6.67, Section(s) 25270.4.5(a)

Violation Description: Failure to ensure that tanks are inspected and tested by an appropriately qualified person in accordance with industry standards.

Violation Notes: Not reported  
Violation Division: Los Angeles City Fire Department  
Violation Program: APSA  
Violation Source: CERS

Site ID: 12058  
Site Name: Beverly Hills BMW (Service/Parts building)  
Violation Date: 07-17-2018  
Citation: HSC 6.67 25270.4.5(a) - California Health and Safety Code, Chapter 6.67, Section(s) 25270.4.5(a)

Violation Description: Failure to include in the SPCC Plan: 1. A contact list and phone numbers for the facility response coordinator, National Response Center, cleanup contractors with an agreement for response, and all Federal, State, and local agencies who must be contacted in case of a discharge 2. Information and procedures that would enable a person reporting an oil discharge to relate all information as described in 40 CFR 112.7(a)(4), unless facility submitted a Facility Response Plan.

Violation Notes: Not reported  
Violation Division: Los Angeles City Fire Department  
Violation Program: APSA  
Violation Source: CERS

Site ID: 12058  
Site Name: Beverly Hills BMW (Service/Parts building)  
Violation Date: 06-19-2018  
Citation: HSC 6.67 25270.4.5(a) - California Health and Safety Code, Chapter 6.67, Section(s) 25270.4.5(a)



Map ID  
Direction  
Distance  
Elevation

MAP FINDINGS

Site

Database(s)

EDR ID Number  
EPA ID Number

**LOU EHLERS CADILLAC (Continued)**

**S106928859**

Violation Description: Failure to provide appropriate secondary containment and/or diversionary structures or equipment for the following: bulk storage containers, mobile or portable containers, oil-filled equipment, piping and related appurtenances, mobile refuelers or non-transportation-related tank cars, and transfer areas, equipment and activities and ensure that the entire containment system, including walls and floor, are capable of containing oil and constructed so that any discharge will not escape the containment system before cleanup occurs.

Violation Notes: Not reported  
Violation Division: Los Angeles City Fire Department  
Violation Program: APSA  
Violation Source: CERS

Site ID: 12058  
Site Name: Beverly Hills BMW (Service/Parts building)  
Violation Date: 07-17-2018  
Citation: HSC 6.67 25270.4.5(a) - California Health and Safety Code, Chapter 6.67, Section(s) 25270.4.5(a)

Violation Description: Failure to implement the SPCC Plan.  
Violation Notes: Not reported  
Violation Division: Los Angeles City Fire Department  
Violation Program: APSA  
Violation Source: CERS

Site ID: 12058  
Site Name: Beverly Hills BMW (Service/Parts building)  
Violation Date: 06-19-2018  
Citation: HSC 6.67 25270.4.5(a) - California Health and Safety Code, Chapter 6.67, Section(s) 25270.4.5(a)

Violation Description: Failure to adequately describe in the SPCC Plan, overfill prevention methods, including a description of the devices or systems in place for each container to prevent overfills.

Violation Notes: Not reported  
Violation Division: Los Angeles City Fire Department  
Violation Program: APSA  
Violation Source: CERS

Site ID: 12058  
Site Name: Beverly Hills BMW (Service/Parts building)  
Violation Date: 06-19-2018  
Citation: HSC 6.67 25270.4.5(a) - California Health and Safety Code, Chapter 6.67, Section(s) 25270.4.5(a)

Violation Description: Failure to describe in the SPCC Plan facility security measures including: 1. How access to the oil handling, processing, and storage areas is secured and controlled. 2. How master flow and drain valves are secured. 3. How unauthorized access to starter controls on oil pumps is prevented. 4. How out-of-service and loading/unloading connections of oil pipelines is secured. 5. The appropriateness of security lighting to both prevent acts of vandalism and assist in the discovery of oil discharges.

Violation Notes: Not reported  
Violation Division: Los Angeles City Fire Department  
Violation Program: APSA  
Violation Source: CERS

Site ID: 12058

Map ID  
Direction  
Distance  
Elevation

MAP FINDINGS

Site

Database(s)

EDR ID Number  
EPA ID Number

**LOU EHLERS CADILLAC (Continued)**

**S106928859**

Site Name: Beverly Hills BMW (Service/Parts building)  
Violation Date: 06-19-2018  
Citation: HSC 6.67 25270.4.5(a) - California Health and Safety Code, Chapter 6.67, Section(s) 25270.4.5(a)  
Violation Description: Failure to address in the SPCC Plan disposal methods for recovered materials.  
Violation Notes: Not reported  
Violation Division: Los Angeles City Fire Department  
Violation Program: APSA  
Violation Source: CERS

Site ID: 12058  
Site Name: Beverly Hills BMW (Service/Parts building)  
Violation Date: 07-17-2018  
Citation: HSC 6.67 25270.4.5(a) - California Health and Safety Code, Chapter 6.67, Section(s) 25270.4.5(a)  
Violation Description: "Failure to prepare an SPCC Plan which fulfills all basic requirements that include: 1. The SPCC Plan must be prepared in accordance with good engineering practices. 2. Have full approval of management at a level of authority to commit the necessary resources to fully implement the SPCC Plan. 3. Prepare the SPCC Plan in writing. 4. Follow the sequence of the SPCC rule or include a cross-reference. 5. If the SPCC Plan calls for additional procedures, methods, or equipment not yet fully operational, discuss the items in separate paragraphs."  
Violation Notes: Not reported  
Violation Division: Los Angeles City Fire Department  
Violation Program: APSA  
Violation Source: CERS

Site ID: 12058  
Site Name: Beverly Hills BMW (Service/Parts building)  
Violation Date: 07-17-2018  
Citation: HSC 6.67 25270.4.5(a) - California Health and Safety Code, Chapter 6.67, Section(s) 25270.4.5(a)  
Violation Description: Failure to provide the following training to all oil-handling personnel: 1. Operation and maintenance of equipment to prevent discharges. 2. Discharge procedure protocols. 3. Applicable pollution control laws, rules, and regulations. 4. General facility operations. 5. Contents of the SPCC Plan.  
Violation Notes: Not reported  
Violation Division: Los Angeles City Fire Department  
Violation Program: APSA  
Violation Source: CERS

Site ID: 12058  
Site Name: Beverly Hills BMW (Service/Parts building)  
Violation Date: 06-19-2018  
Citation: HSC 6.95 25505(a)(4) - California Health and Safety Code, Chapter 6.95, Section(s) 25505(a)(4)  
Violation Description: Failure to provide initial and annual training to all employees in safety procedures in the event of a release or threatened release of a hazardous material or failure to document and maintain training records for a minimum of three years.  
Violation Notes: Not reported  
Violation Division: Los Angeles City Fire Department  
Violation Program: HMRRP

Map ID  
Direction  
Distance  
Elevation

MAP FINDINGS

Site

Database(s)

EDR ID Number  
EPA ID Number

**LOU EHLERS CADILLAC (Continued)**

**S106928859**

Violation Source: CERS

Site ID: 12058  
Site Name: Beverly Hills BMW (Service/Parts building)  
Violation Date: 04-28-2016  
Citation: HSC 6.95 25507 - California Health and Safety Code, Chapter 6.95, Section(s) 25507  
Violation Description: Failure to adequately establish and implement a business plan when storing/handling a hazardous material at or above reportable quantities.  
Violation Notes: Returned to compliance on 05/28/2016.  
Violation Division: Los Angeles City Fire Department  
Violation Program: HMRRP  
Violation Source: CERS

Site ID: 12058  
Site Name: Beverly Hills BMW (Service/Parts building)  
Violation Date: 06-19-2018  
Citation: HSC 6.95 25508(a)(1) - California Health and Safety Code, Chapter 6.95, Section(s) 25508(a)(1)  
Violation Description: Failure to establish and electronically submit an adequate training program in safety procedures in the event of a release or threatened release of a hazardous material.  
Violation Notes: Not reported  
Violation Division: Los Angeles City Fire Department  
Violation Program: HMRRP  
Violation Source: CERS

Site ID: 12058  
Site Name: Beverly Hills BMW (Service/Parts building)  
Violation Date: 06-19-2018  
Citation: HSC 6.67 25270.4.5 (a) - California Health and Safety Code, Chapter 6.67, Section(s) 25270.4.5 (a)  
Violation Description: Failure to include in the SPCC plan an adequate description of employee training. Training shall address, at a minimum: operation and maintenance of equipment to prevent discharges; discharge procedure protocols; applicable pollution control laws, rules, and regulations; general facility operations; content of the facility SPCC plan; and annual discharge prevention briefings for oil-handling personnel to assure adequate understanding of the SPCC plan.  
Violation Notes: Not reported  
Violation Division: Los Angeles City Fire Department  
Violation Program: APSA  
Violation Source: CERS

Site ID: 12058  
Site Name: Beverly Hills BMW (Service/Parts building)  
Violation Date: 06-19-2018  
Citation: HSC 6.95 25508.1(a)-(f) - California Health and Safety Code, Chapter 6.95, Section(s) 25508.1(a)-(f)  
Violation Description: Failure to electronically update business plan within 30 days of any one of the following events: A 100 percent or more increase in the quantity of a previously disclosed material. Any handling of a previously undisclosed hazardous materials at or above reportable quantities. A change of business address, business ownership, or business name. A substantial change in the handler's operations that requires modification to any portion of the business plan.

Map ID  
Direction  
Distance  
Elevation

MAP FINDINGS

Site

Database(s)

EDR ID Number  
EPA ID Number

**LOU EHLERS CADILLAC (Continued)**

**S106928859**

Violation Notes: Not reported  
Violation Division: Los Angeles City Fire Department  
Violation Program: HMRRP  
Violation Source: CERS

Site ID: 12058  
Site Name: Beverly Hills BMW (Service/Parts building)  
Violation Date: 07-17-2018  
Citation: HSC 6.67 25270.4.5(a) - California Health and Safety Code, Chapter 6.67, Section(s) 25270.4.5(a)  
Violation Description: Failure to promptly correct visible discharges and promptly remove any accumulations of oil in diked areas.

Violation Notes: Not reported  
Violation Division: Los Angeles City Fire Department  
Violation Program: APSA  
Violation Source: CERS

Site ID: 12058  
Site Name: Beverly Hills BMW (Service/Parts building)  
Violation Date: 06-19-2018  
Citation: HSC 6.95 25508.2 - California Health and Safety Code, Chapter 6.95, Section(s) 25508.2  
Violation Description: Failure to annually review and electronically certify that the business plan is complete and accurate on or before the annual due date.

Violation Notes: Not reported  
Violation Division: Los Angeles City Fire Department  
Violation Program: HMRRP  
Violation Source: CERS

Site ID: 12058  
Site Name: Beverly Hills BMW (Service/Parts building)  
Violation Date: 07-17-2018  
Citation: HSC 6.67 25270.4.5(a) - California Health and Safety Code, Chapter 6.67, Section(s) 25270.4.5(a)  
Violation Description: Failure to discuss in the SPCC Plan the appropriate general containment, diversionary structures, or equipment to prevent a discharge, including typical failure mode and most likely quantity of discharge for the following: bulk storage containers, mobile/portable containers, oil-filled equipment, piping and related appurtenances, mobile refuels or non-transportation-related tank cars, and transfer areas, equipment and activities.

Violation Notes: Not reported  
Violation Division: Los Angeles City Fire Department  
Violation Program: APSA  
Violation Source: CERS

Site ID: 12058  
Site Name: Beverly Hills BMW (Service/Parts building)  
Violation Date: 06-19-2018  
Citation: HSC 6.67 25270.4.5(a) - California Health and Safety Code, Chapter 6.67, Section(s) 25270.4.5(a)  
Violation Description: "Failure to test or inspect each aboveground container for integrity based on industry standards as discussed in the SPCC Plan: 1. On a regular schedule. 2. After making material repairs. 3. Use non-destructive testing. 4. Inspect each container's supports, foundations, and outside for signs of deterioration, discharges, or

Map ID  
Direction  
Distance  
Elevation

MAP FINDINGS

Site

Database(s)

EDR ID Number  
EPA ID Number

**LOU EHLERS CADILLAC (Continued)**

**S106928859**

accumulation of oil inside diked areas."  
Violation Notes: Not reported  
Violation Division: Los Angeles City Fire Department  
Violation Program: APSA  
Violation Source: CERS

Site ID: 12058  
Site Name: Beverly Hills BMW (Service/Parts building)  
Violation Date: 06-19-2018  
Citation: HSC 6.67 25270.4.5(a) - California Health and Safety Code, Chapter 6.67, Section(s) 25270.4.5(a)  
Violation Description: Failure to organize the SPCC Plan so that portions describing procedures to be used when a discharge occurs will be readily usable in an emergency, unless facility submitted a Facility Response Plan.

Violation Notes: Not reported  
Violation Division: Los Angeles City Fire Department  
Violation Program: APSA  
Violation Source: CERS

Site ID: 12058  
Site Name: Beverly Hills BMW (Service/Parts building)  
Violation Date: 04-28-2016  
Citation: HSC 6.95 25508(d) - California Health and Safety Code, Chapter 6.95, Section(s) 25508(d)  
Violation Description: Failure to complete and/or electronically submit a business plan when storing/handling a hazardous material at or above reportable quantities.

Violation Notes: Returned to compliance on 05/28/2016.  
Violation Division: Los Angeles City Fire Department  
Violation Program: HMRRP  
Violation Source: CERS

Site ID: 12058  
Site Name: Beverly Hills BMW (Service/Parts building)  
Violation Date: 07-17-2018  
Citation: HSC 6.67 25270.4.5 (a) - California Health and Safety Code, Chapter 6.67, Section(s) 25270.4.5 (a)  
Violation Description: Failure to include in the SPCC plan an adequate description of employee training. Training shall address, at a minimum: operation and maintenance of equipment to prevent discharges; discharge procedure protocols; applicable pollution control laws, rules, and regulations; general facility operations; content of the facility SPCC plan; and annual discharge prevention briefings for oil-handling personnel to assure adequate understanding of the SPCC plan.

Violation Notes: Not reported  
Violation Division: Los Angeles City Fire Department  
Violation Program: APSA  
Violation Source: CERS

Site ID: 12058  
Site Name: Beverly Hills BMW (Service/Parts building)  
Violation Date: 06-19-2018  
Citation: HSC 6.67 25270.4.5 (a) - California Health and Safety Code, Chapter 6.67, Section(s) 25270.4.5 (a)  
Violation Description: Failure to include in the SPCC Plan an adequate discussion of the facility's conformance with the requirements of 40 CFR Part 112, and other effective discharge prevention and containment procedures listed

Map ID  
Direction  
Distance  
Elevation

MAP FINDINGS

Site

Database(s)

EDR ID Number  
EPA ID Number

**LOU EHLERS CADILLAC (Continued)**

**S106928859**

in Part 112, or any applicable more stringent State rules, regulations, and guidelines.

Violation Notes: Not reported  
Violation Division: Los Angeles City Fire Department  
Violation Program: APSA  
Violation Source: CERS

Site ID: 12058  
Site Name: Beverly Hills BMW (Service/Parts building)  
Violation Date: 06-19-2018  
Citation: HSC 6.67 25270.4.5(a) - California Health and Safety Code, Chapter 6.67, Section(s) 25270.4.5(a)

Violation Description: Failure to state reasons for nonconformance and describe equivalent methods in detail if claiming equivalent environmental protection for SPCC requirements other than secondary containment.

Violation Notes: Not reported  
Violation Division: Los Angeles City Fire Department  
Violation Program: APSA  
Violation Source: CERS

Site ID: 12058  
Site Name: Beverly Hills BMW (Service/Parts building)  
Violation Date: 06-19-2018  
Citation: HSC 6.95 25508(a)(1) - California Health and Safety Code, Chapter 6.95, Section(s) 25508(a)(1)

Violation Description: Failure to complete and electronically submit a site map with all required content.

Violation Notes: Not reported  
Violation Division: Los Angeles City Fire Department  
Violation Program: HMRRP  
Violation Source: CERS

Site ID: 12058  
Site Name: Beverly Hills BMW (Service/Parts building)  
Violation Date: 07-17-2018  
Citation: HSC 6.67 25270.4.5(a) - California Health and Safety Code, Chapter 6.67, Section(s) 25270.4.5(a)

Violation Description: Failure to provide systems or follow procedures to prevent overfills as described in the SPCC Plan, and/or failure to routinely test to ensure proper operation.

Violation Notes: Not reported  
Violation Division: Los Angeles City Fire Department  
Violation Program: APSA  
Violation Source: CERS

Site ID: 12058  
Site Name: Beverly Hills BMW (Service/Parts building)  
Violation Date: 06-19-2018  
Citation: HSC 6.67 25270.4.5(a) - California Health and Safety Code, Chapter 6.67, Section(s) 25270.4.5(a)

Violation Description: Failure to address in the SPCC Plan countermeasures for discharge discovery, response, and cleanup (both facility?s and contractor?s resources).

Violation Notes: Not reported  
Violation Division: Los Angeles City Fire Department  
Violation Program: APSA  
Violation Source: CERS

Map ID  
Direction  
Distance  
Elevation

MAP FINDINGS

Site

Database(s)

EDR ID Number  
EPA ID Number

**LOU EHLERS CADILLAC (Continued)**

**S106928859**

Site ID: 12058  
Site Name: Beverly Hills BMW (Service/Parts building)  
Violation Date: 07-17-2018  
Citation: HSC 6.67 25270.4.5(a) - California Health and Safety Code, Chapter 6.67, Section(s) 25270.4.5(a)  
Violation Description: Failure to use containers with material and construction compatible with material stored and conditions of storage such as pressure and temperature.  
Violation Notes: Not reported  
Violation Division: Los Angeles City Fire Department  
Violation Program: APSA  
Violation Source: CERS

Site ID: 12058  
Site Name: Beverly Hills BMW (Service/Parts building)  
Violation Date: 07-17-2018  
Citation: HSC 6.67 25270.4.5(a) - California Health and Safety Code, Chapter 6.67, Section(s) 25270.4.5(a)  
Violation Description: Failure to prepare an SPCC Plan that meets all applicable requirements.  
Violation Notes: Not reported  
Violation Division: Los Angeles City Fire Department  
Violation Program: APSA  
Violation Source: CERS

Site ID: 12058  
Site Name: Beverly Hills BMW (Service/Parts building)  
Violation Date: 07-17-2018  
Citation: HSC 6.67 25270.4.5 (a) - California Health and Safety Code, Chapter 6.67, Section(s) 25270.4.5 (a)  
Violation Description: Failure to maintain adequate records of drainage when there is drainage of uncontaminated rainwater from liked areas into a storm drain or open watercourse; for example, records required under NPDES permit.  
Violation Notes: Not reported  
Violation Division: Los Angeles City Fire Department  
Violation Program: APSA  
Violation Source: CERS

Site ID: 12058  
Site Name: Beverly Hills BMW (Service/Parts building)  
Violation Date: 07-17-2018  
Citation: HSC 6.67 25270.4.5(a) - California Health and Safety Code, Chapter 6.67, Section(s) 25270.4.5(a)  
Violation Description: Failure to perform integrity and leak testing of buried piping at the time of installation, modification, construction, relocation, or replacement.  
Violation Notes: Not reported  
Violation Division: Los Angeles City Fire Department  
Violation Program: APSA  
Violation Source: CERS

Site ID: 12058  
Site Name: Beverly Hills BMW (Service/Parts building)  
Violation Date: 07-17-2018  
Citation: HSC 6.67 25270.4.5(a) - California Health and Safety Code, Chapter 6.67, Section(s) 25270.4.5(a)

Map ID  
Direction  
Distance  
Elevation

MAP FINDINGS

Site

Database(s)

EDR ID Number  
EPA ID Number

**LOU EHLERS CADILLAC (Continued)**

**S106928859**

Violation Description: Failure to designate person who reports to management as accountable for discharge prevention at facility.

Violation Notes: Not reported

Violation Division: Los Angeles City Fire Department

Violation Program: APSA

Violation Source: CERS

Site ID: 12058

Site Name: Beverly Hills BMW (Service/Parts building)

Violation Date: 06-19-2018

Citation: HSC 6.67 25270.4.5(a) - California Health and Safety Code, Chapter 6.67, Section(s) 25270.4.5(a)

Violation Description: Failure to protect the buried section of a partially buried or bunkered metallic tank from corrosion by coatings or cathodic protection compatible with local soil conditions.

Violation Notes: Not reported

Violation Division: Los Angeles City Fire Department

Violation Program: APSA

Violation Source: CERS

Site ID: 12058

Site Name: Beverly Hills BMW (Service/Parts building)

Violation Date: 07-17-2018

Citation: HSC 6.67 25270.4.5(a) - California Health and Safety Code, Chapter 6.67, Section(s) 25270.4.5(a)

Violation Description: Failure to organize the SPCC Plan so that portions describing procedures to be used when a discharge occurs will be readily usable in an emergency, unless facility submitted a Facility Response Plan.

Violation Notes: Not reported

Violation Division: Los Angeles City Fire Department

Violation Program: APSA

Violation Source: CERS

Site ID: 12058

Site Name: Beverly Hills BMW (Service/Parts building)

Violation Date: 04-28-2016

Citation: HSC 6.95 25508.1(a)-(e) - California Health and Safety Code, Chapter 6.95, Section(s) 25508.1(a)-(e)

Violation Description: Failure to electronically update business plan within 30 days of any one of the following events: A 100 percent or more increase in the quantity of a previously disclosed material. Any handling of a previously undisclosed hazardous materials at or above reportable quantities. A change of business address, business ownership, or business name.

Violation Notes: Returned to compliance on 05/28/2016.

Violation Division: Los Angeles City Fire Department

Violation Program: HMRRP

Violation Source: CERS

Site ID: 12058

Site Name: Beverly Hills BMW (Service/Parts building)

Violation Date: 06-19-2018

Citation: HSC 6.67 25270.4.5(a) - California Health and Safety Code, Chapter 6.67, Section(s) 25270.4.5(a)

Violation Description: Failure to include in the SPCC Plan an adequate facility diagram, or no facility diagram included. The facility diagram is not required on a Tier I qualified facility SPCC Plan.



Map ID  
Direction  
Distance  
Elevation

MAP FINDINGS

Site

Database(s)

EDR ID Number  
EPA ID Number

**LOU EHLERS CADILLAC (Continued)**

**S106928859**

Violation Notes: Not reported  
Violation Division: Los Angeles City Fire Department  
Violation Program: APSA  
Violation Source: CERS

Site ID: 12058  
Site Name: Beverly Hills BMW (Service/Parts building)  
Violation Date: 07-17-2018  
Citation: HSC 6.67 25270.4.5(a) - California Health and Safety Code, Chapter 6.67, Section(s) 25270.4.5(a)  
Violation Description: Failure to provide appropriate secondary containment and/or diversionary structures or equipment for the following: bulk storage containers, mobile or portable containers, oil-filled equipment, piping and related appurtenances, mobile refuelers or non-transportation-related tank cars, and transfer areas, equipment and activities and ensure that the entire containment system, including walls and floor, are capable of containing oil and constructed so that any discharge will not escape the containment system before cleanup occurs.

Violation Notes: Not reported  
Violation Division: Los Angeles City Fire Department  
Violation Program: APSA  
Violation Source: CERS

Site ID: 12058  
Site Name: Beverly Hills BMW (Service/Parts building)  
Violation Date: 06-19-2018  
Citation: HSC 6.67 25270.4.5(a) - California Health and Safety Code, Chapter 6.67, Section(s) 25270.4.5(a)  
Violation Description: Failure to designate person who reports to management as accountable for discharge prevention at facility.

Violation Notes: Not reported  
Violation Division: Los Angeles City Fire Department  
Violation Program: APSA  
Violation Source: CERS

Evaluation:  
Eval General Type: Compliance Evaluation Inspection  
Eval Date: 06-19-2018  
Violations Found: Yes  
Eval Type: Routine done by local agency  
Eval Notes: Consent to enter, inspect and take photographs was given by: Oscar Carbajal The Business Activities, Owner/Operator Identification, Hazardous Materials Inventory, Site Map, Emergency Response/Contingency Plan and Employee Training Plan sections were reviewed in CERS and field verified. Review and correct any violations indicated previously in this report, on or before the COMPLY BY date associated with each violation. INVENTORY Review, update and resubmit the Hazardous Materials Inventory into CERS to include all hazardous material stored in a capacity greater than 55 gallons of liquid, 200 cubic feet of compressed gas or 500 pounds in weight of a solid. NO SITE MAP Create and submit a Site Map in CERS with all the required information using the attachments to assist you. EMERGENCY PLANS Provide/Review/Update and resubmit the Emergency Response/Contingency Plan and Employee Training Plan in CERS with all the required information. The CONSOLIDATED [Truncated]  
Eval Division: Los Angeles City Fire Department

Map ID  
Direction  
Distance  
Elevation

MAP FINDINGS

Site

Database(s)

EDR ID Number  
EPA ID Number

**LOU EHLERS CADILLAC (Continued)**

**S106928859**

Eval Program: APSA  
Eval Source: CERS

Eval General Type: Compliance Evaluation Inspection  
Eval Date: 10-24-2018  
Violations Found: No  
Eval Type: Routine done by local agency  
Eval Notes: Oscar Carbajal, Parts Manager  
Eval Division: Los Angeles County Fire Department  
Eval Program: HW  
Eval Source: CERS

Eval General Type: Compliance Evaluation Inspection  
Eval Date: 04-28-2016  
Violations Found: Yes  
Eval Type: Routine done by local agency  
Eval Notes: On site for routine hazardous materials and business emergency plan inspection. Consent to enter and inspect was given by, Lisa Mc Call, Service Manager. Observed the facility and inspected hazardous materials storage. Annual employee safety training records were not maintained. Facility has also not electronically disclosed the onsite hazardous materials inventory or submitted a business plan in on the California Environmental Reporting System (CERS). Please go to <https://cersbusiness2.calepa.ca.gov> to complete a chemical inventory disclosure and business emergency plan. This facility is responsible for identifying all hazardous materials, to include hazardous wastes, which are above disclosure thresholds. If there is a change in the type or amount of chemicals that are maintained on site, please submit revised documents (electronically) within 30 days of the change.  
Eval Division: Los Angeles City Fire Department  
Eval Program: HMRRP  
Eval Source: CERS

Eval General Type: Compliance Evaluation Inspection  
Eval Date: 06-19-2018  
Violations Found: Yes  
Eval Type: Routine done by local agency  
Eval Notes: Consent to enter, inspect and take photographs was given by: Oscar Carbajal The Business Activities, Owner/Operator Identification, Hazardous Materials Inventory, Site Map, Emergency Response/Contingency Plan and Employee Training Plan sections were reviewed in CERS and field verified. Review and correct any violations indicated previously in this report, on or before the COMPLY BY date associated with each violation. INVENTORY Review, update and resubmit the Hazardous Materials Inventory into CERS to include all hazardous material stored in a capacity greater than 55 gallons of liquid, 200 cubic feet of compressed gas or 500 pounds in weight of a solid. NO SITE MAP Create and submit a Site Map in CERS with all the required information using the attachments to assist you. EMERGENCY PLANS Provide/Review/Update and resubmit the Emergency Response/Contingency Plan and Employee Training Plan in CERS with all the required information. The CONSOLIDATED [Truncated]  
Eval Division: Los Angeles City Fire Department  
Eval Program: HMRRP  
Eval Source: CERS

Eval General Type: Compliance Evaluation Inspection

Map ID  
Direction  
Distance  
Elevation

MAP FINDINGS

Site

Database(s)

EDR ID Number  
EPA ID Number

**LOU EHLERS CADILLAC (Continued)**

**S106928859**

Eval Date: 09-23-2015  
Violations Found: No  
Eval Type: Routine done by local agency  
Eval Notes: Luis Perez, Service Manager  
Eval Division: Los Angeles County Fire Department  
Eval Program: HW  
Eval Source: CERS

Eval General Type: Other/Unknown  
Eval Date: 07-17-2018  
Violations Found: Yes  
Eval Type: Other, not routine, done by local agency  
Eval Notes: A follow-up is conducted. The Business Activities, Owner/Operator Identification, Hazardous Materials Inventory, Site Map, Emergency Response/Contingency Plan, Employee Training Plan and APSA sections were reviewed in CERS and field verified. Violations indicated previously has not been corrected and remains unresolved. Please refer to the CERS file emailed to you with notations on what needs to be corrected. You have 30 days to resolve these violations to avoid further action. If you have any trouble, feel free to call or send an email. Once it's complete, let me know by replying to this email and I'll verify in CERS and clear the violations. I've also attached a list of private contractors that can perform all of your CERS reporting for you if you choose, as well as information on a free training class offered by the city. Have a good day.  
Eval Division: Los Angeles City Fire Department  
Eval Program: APSA  
Eval Source: CERS

Eval General Type: Other/Unknown  
Eval Date: 07-17-2018  
Violations Found: Yes  
Eval Type: Other, not routine, done by local agency  
Eval Notes: A follow-up is conducted. The Business Activities, Owner/Operator Identification, Hazardous Materials Inventory, Site Map, Emergency Response/Contingency Plan and Employee Training Plan sections were reviewed in CERS and field verified. Violations indicated previously has not been corrected and remains unresolved. Please refer to the CERS file emailed to you with notations on what needs to be corrected. You have 30 days to resolve these violations to avoid further action. If you have any trouble, feel free to call or send an email. Once it's complete, let me know by replying to this email and I'll verify in CERS and clear the violations. I've also attached a list of private contractors that can perform all of your CERS reporting for you if you choose, as well as information on a free training class offered by the city. Have a good day.  
Eval Division: Los Angeles City Fire Department  
Eval Program: HMRRP  
Eval Source: CERS

Coordinates:  
Site ID: 12058  
Facility Name: Beverly Hills BMW (Service/Parts building)  
Env Int Type Code: HWG  
Program ID: 10407670  
Coord Name: Not reported  
Ref Point Type Desc: Center of a facility or station.

Map ID  
Direction  
Distance  
Elevation

MAP FINDINGS

Site

Database(s)

EDR ID Number  
EPA ID Number

**LOU EHLERS CADILLAC (Continued)**

**S106928859**

Latitude: 34.062560  
Longitude: -118.342380

Affiliation:

Affiliation Type Desc: CUPA District  
Entity Name: Los Angeles City Fire Department  
Entity Title: Not reported  
Affiliation Address: 200 North Main Street, Room 1780  
Affiliation City: Los Angeles  
Affiliation State: CA  
Affiliation Country: Not reported  
Affiliation Zip: 90012  
Affiliation Phone: (213) 978-3680

Affiliation Type Desc: Environmental Contact  
Entity Name: Lisa McCall  
Entity Title: Not reported  
Affiliation Address: 24181 CALABASAS  
Affiliation City: Calabasas  
Affiliation State: CA  
Affiliation Country: Not reported  
Affiliation Zip: 91302  
Affiliation Phone: Not reported

Affiliation Type Desc: Facility Mailing Address  
Entity Name: Mailing Address  
Entity Title: Not reported  
Affiliation Address: 5070 Wilshire Blvd  
Affiliation City: Los Angeles  
Affiliation State: CA  
Affiliation Country: Not reported  
Affiliation Zip: 90036  
Affiliation Phone: Not reported

Affiliation Type Desc: Operator  
Entity Name: Beverly Hills BMW  
Entity Title: Not reported  
Affiliation Address: Not reported  
Affiliation City: Not reported  
Affiliation State: Not reported  
Affiliation Country: Not reported  
Affiliation Zip: Not reported  
Affiliation Phone: (323) 801-1430

Affiliation Type Desc: Parent Corporation  
Entity Name: Beverly Hills BMW  
Entity Title: Not reported  
Affiliation Address: Not reported  
Affiliation City: Not reported  
Affiliation State: Not reported  
Affiliation Country: Not reported  
Affiliation Zip: Not reported  
Affiliation Phone: Not reported

Affiliation Type Desc: Identification Signer  
Entity Name: Lisa McCall  
Entity Title: Regional Loss Control Manager

Map ID  
Direction  
Distance  
Elevation

MAP FINDINGS

Site

Database(s)

EDR ID Number  
EPA ID Number

**LOU EHLERS CADILLAC (Continued)**

**S106928859**

Affiliation Address: Not reported  
Affiliation City: Not reported  
Affiliation State: Not reported  
Affiliation Country: Not reported  
Affiliation Zip: Not reported  
Affiliation Phone: Not reported

Affiliation Type Desc: Legal Owner  
Entity Name: SONIC AUTOMOTIVE, INC.  
Entity Title: Not reported  
Affiliation Address: 4401 Colwick Road  
Affiliation City: Charlotte  
Affiliation State: NC  
Affiliation Country: United States  
Affiliation Zip: 28212  
Affiliation Phone: (704) 566-2400

Affiliation Type Desc: Document Preparer  
Entity Name: Lisa McCall  
Entity Title: Not reported  
Affiliation Address: Not reported  
Affiliation City: Not reported  
Affiliation State: Not reported  
Affiliation Country: Not reported  
Affiliation Zip: Not reported  
Affiliation Phone: Not reported

**I57**  
**West**  
**1/8-1/4**  
**0.176 mi.**  
**928 ft.**

**BEVERLY HILLS BMW (SERVICE/PARTS BUILDING)**  
**5151 WILSHIRE BLVD**  
**LOS ANGELES, CA 90036**  
**Site 4 of 11 in cluster I**

**AST A100417666**  
**N/A**

**Relative:**  
**Higher**  
**Actual:**  
**201 ft.**

AST:  
Certified Unified Program Agencies: Not reported  
Owner: Sonic Automotive, Inc.  
Total Gallons: Not reported  
CERSID: 10407670  
Facility ID: CAL000365834  
Business Name: Beverly Hills BMW  
Phone: 323-801-1430  
Fax: Not reported  
Mailing Address: 5070 Wilshire Blvd  
Mailing Address City: Los Angeles  
Mailing Address State: CA  
Mailing Address Zip Code: 90036  
Operator Name: Beverly Hills BMW  
Operator Phone: 323-801-1430  
Owner Phone: 704-566-2400  
Owner Mail Address: 4401 Colwick Road  
Owner State: NC  
Owner Zip Code: 28212  
Owner Country: United States  
Property Owner Name: Not reported  
Property Owner Phone: Not reported  
Property Owner Mailing Address: Not reported  
Property Owner City: Not reported

Map ID  
Direction  
Distance  
Elevation

MAP FINDINGS

Site

Database(s)

EDR ID Number  
EPA ID Number

**BEVERLY HILLS BMW (SERVICE/PARTS BUILDING) (Continued)**

**A100417666**

Property Owner Stat : Not reported  
Property Owner Zip Code: Not reported  
Property Owner Country: Not reported  
EPAID: cal000365834

**I58**  
**West**  
**1/8-1/4**  
**0.176 mi.**  
**928 ft.**

**BEVERLY HILLS BMW (SERVICE/PARTS)**  
**5151 W WILSHIRE BLVD**  
**LOS ANGELES, CA 90036**

**AST A100472001**  
**N/A**

**Site 5 of 11 in cluster I**

**Relative:**  
**Higher**  
**Actual:**  
**201 ft.**

LOS ANGELES AST:  
Facility ID: FA0025761  
Last Run Date: 01/01/2019  
Status: ACTIVE

**I59**  
**West**  
**1/8-1/4**  
**0.176 mi.**  
**928 ft.**

**LOU EHLERS CADILLAC**  
**5151 WILSHIRE BOULEVARD**  
**LOS ANGELES, CA 90036**

**LUST S111760470**  
**CERS N/A**

**Site 6 of 11 in cluster I**

**Relative:**  
**Higher**  
**Actual:**  
**201 ft.**

LUST:  
Lead Agency: LOS ANGELES, CITY OF  
Case Type: LUST Cleanup Site  
Geo Track: [http://geotracker.waterboards.ca.gov/profile\\_report.asp?global\\_id=T10000000685](http://geotracker.waterboards.ca.gov/profile_report.asp?global_id=T10000000685)  
Global Id: T10000000685  
Latitude: 34.0639322  
Longitude: -118.3705745  
Status: Completed - Case Closed  
Status Date: 02/20/2013  
Case Worker: EL  
RB Case Number: Not reported  
Local Agency: LOS ANGELES, CITY OF  
File Location: Not reported  
Local Case Number: 25973  
Potential Media Affect: Not reported  
Potential Contaminants of Concern: Not reported  
Site History: Not reported

LUST:  
Global Id: T10000000685  
Contact Type: Local Agency Caseworker  
Contact Name: ELOY LUNA  
Organization Name: LOS ANGELES, CITY OF  
Address: 200 North Main Street, Suite 1780  
City: LOS ANGELES  
Email: [eloy.luna@lacity.org](mailto:eloy.luna@lacity.org)  
Phone Number: Not reported

LUST:  
Global Id: T10000000685  
Action Type: Other  
Date: 09/04/2008  
Action: Leak Stopped

Map ID  
Direction  
Distance  
Elevation

MAP FINDINGS

Site

Database(s)

EDR ID Number  
EPA ID Number

**LOU EHLERS CADILLAC (Continued)**

**S111760470**

Global Id: T10000000685  
Action Type: Other  
Date: 09/04/2008  
Action: Leak Reported

Global Id: T10000000685  
Action Type: ENFORCEMENT  
Date: 05/29/2009  
Action: Closure/No Further Action Letter - #1

Global Id: T10000000685  
Action Type: Other  
Date: 09/04/2008  
Action: Leak Discovery

**LUST:**

Global Id: T10000000685  
Status: Completed - Case Closed  
Status Date: 02/20/2013

Global Id: T10000000685  
Status: Open - Assessment & Interim Remedial Action  
Status Date: 01/13/2009

Global Id: T10000000685  
Status: Open - Case Begin Date  
Status Date: 09/04/2008

**CERS TANKS:**

Site ID: 478269  
CERS ID: 110002715857  
Site Name: LOU EHLERS CADILLAC  
CERS Description: US EPA Air Emission Inventory System (EIS)

**Affiliation:**

Affiliation Type Desc: Local Agency Caseworker  
Entity Name: ELOY LUNA LOS ANGELESNA CITY OF  
Entity Title: Not reported  
Affiliation Address: 200 NORTH MAIN STREETNA SUITE 1780  
Affiliation City: LOSANGELES  
Affiliation State: Not reported  
Affiliation Country: Not reported  
Affiliation Zip: Not reported  
Affiliation Phone: Not reported

Affiliation Type Desc: Regional Board Caseworker  
Entity Name: YUE RONG LOS ANGELES RWQCB REGN 4TH  
Entity Title: Not reported  
Affiliation Address: 320 W 4TH ST NA SUITE 200  
Affiliation City: LOSANGELES  
Affiliation State: Not reported  
Affiliation Country: Not reported  
Affiliation Zip: Not reported  
Affiliation Phone: Not reported

Affiliation Type Desc: Environmental Contact

Map ID  
Direction  
Distance  
Elevation

MAP FINDINGS

Site

Database(s)

EDR ID Number  
EPA ID Number

**LOU EHLERS CADILLAC (Continued)**

**S111760470**

Entity Name: RICK DAGRACA  
Entity Title: Not reported  
Affiliation Address: 5151 WILSHIRE BLVD  
Affiliation City: LOSANGELES  
Affiliation State: CA  
Affiliation Country: Not reported  
Affiliation Zip: Not reported  
Affiliation Phone: Not reported

Site ID: 249789  
CERS ID: T10000000685  
Site Name: LOU EHLERS CADILLAC  
CERS Description: Leaking Underground Storage Tank Cleanup Site

Affiliation:  
Affiliation Type Desc: Local Agency Caseworker  
Entity Name: ELOY LUNA - LOS ANGELES, CITY OF  
Entity Title: Not reported  
Affiliation Address: 200 North Main Street, Suite 1780  
Affiliation City: LOS ANGELES  
Affiliation State: CA  
Affiliation Country: Not reported  
Affiliation Zip: Not reported  
Affiliation Phone: Not reported

**160**  
**West**  
**1/8-1/4**  
**0.176 mi.**  
**928 ft.**

**LOU EHLERS CADILLAC**  
**5151 WILSHIRE BLVD**  
**PARK LA BREA, CA 90036**  
**Site 7 of 11 in cluster I**

**LUST S111760331**  
**N/A**

**Relative:**  
**Higher**  
**Actual:**  
**201 ft.**

LUST:  
Lead Agency: LOS ANGELES RWQCB (REGION 4)  
Case Type: LUST Cleanup Site  
Geo Track: [http://geotracker.waterboards.ca.gov/profile\\_report.asp?global\\_id=T0603700882](http://geotracker.waterboards.ca.gov/profile_report.asp?global_id=T0603700882)  
Global Id: T0603700882  
Latitude: 34.0622415  
Longitude: -118.341885  
Status: Completed - Case Closed  
Status Date: 08/22/1996  
Case Worker: YR  
RB Case Number: 900360016  
Local Agency: LOS ANGELES, CITY OF  
File Location: Not reported  
Local Case Number: Not reported  
Potential Media Affect: Aquifer used for drinking water supply  
Potential Contaminants of Concern: Gasoline  
Site History: Not reported

LUST:  
Global Id: T0603700882  
Contact Type: Local Agency Caseworker  
Contact Name: ELOY LUNA  
Organization Name: LOS ANGELES, CITY OF  
Address: 200 North Main Street, Suite 1780  
City: LOS ANGELES  
Email: eloy.luna@lacity.org



Map ID  
Direction  
Distance  
Elevation

MAP FINDINGS

Site

Database(s)

EDR ID Number  
EPA ID Number

**LOU EHLERS CADILLAC (Continued)**

**S111760331**

Phone Number: Not reported

Global Id: T0603700882  
Contact Type: Regional Board Caseworker  
Contact Name: YUE RONG  
Organization Name: LOS ANGELES RWQCB (REGION 4)  
Address: 320 W. 4TH ST., SUITE 200  
City: Los Angeles  
Email: yrong@waterboards.ca.gov  
Phone Number: Not reported

LUST:  
Global Id: T0603700882  
Action Type: Other  
Date: 01/01/1988  
Action: Leak Reported

LUST:  
Global Id: T0603700882  
Status: Completed - Case Closed  
Status Date: 08/22/1996

Global Id: T0603700882  
Status: Open - Case Begin Date  
Status Date: 07/10/1987

Global Id: T0603700882  
Status: Open - Remediation  
Status Date: 01/29/1988

Global Id: T0603700882  
Status: Open - Remediation  
Status Date: 04/20/1989

Global Id: T0603700882  
Status: Open - Site Assessment  
Status Date: 07/10/1987

Global Id: T0603700882  
Status: Open - Site Assessment  
Status Date: 01/05/1988

Global Id: T0603700882  
Status: Open - Verification Monitoring  
Status Date: 02/20/1990



Map ID  
Direction  
Distance  
Elevation

MAP FINDINGS

Site

Database(s)

EDR ID Number  
EPA ID Number

**FAA BEVERLY HILLS INC DBA BEVERLY HILLS BMW (Continued)**

**1024830604**

Mailing address: 5070 WILSHIRE BLVD  
LOS ANGELES, CA 90036-4381  
Contact: LISA MCCALL  
Contact address: 5070 WILSHIRE BLVD  
LOS ANGELES, CA 90036  
Contact country: Not reported  
Contact telephone: 818-602-5025  
Contact email: LISA.MCCALL@SONICAUTOMOTIVE.COM  
EPA Region: 09  
Classification: Non-Generator  
Description: Handler: Non-Generators do not presently generate hazardous waste

Owner/Operator Summary:

Owner/operator name: SONIC AUTOMOTIVE INC  
Owner/operator address: 4401 COLWICK RD  
CHARLOTTE, NC 28211  
Owner/operator country: Not reported  
Owner/operator telephone: 704-566-2400  
Owner/operator email: Not reported  
Owner/operator fax: Not reported  
Owner/operator extension: Not reported  
Legal status: Other  
Owner/Operator Type: Owner  
Owner/Op start date: Not reported  
Owner/Op end date: Not reported

Owner/operator name: LISA MCCALL  
Owner/operator address: 5070 WILSHIRE BLVD  
LOS ANGELES, CA 90036  
Owner/operator country: Not reported  
Owner/operator telephone: 818-602-5025  
Owner/operator email: Not reported  
Owner/operator fax: Not reported  
Owner/operator extension: Not reported  
Legal status: Other  
Owner/Operator Type: Operator  
Owner/Op start date: Not reported  
Owner/Op end date: Not reported

Handler Activities Summary:

U.S. importer of hazardous waste: No  
Mixed waste (haz. and radioactive): No  
Recycler of hazardous waste: No  
Transporter of hazardous waste: Yes  
Treater, storer or disposer of HW: No  
Underground injection activity: No  
On-site burner exemption: No  
Furnace exemption: No  
Used oil fuel burner: No  
Used oil processor: No  
User oil refiner: No  
Used oil fuel marketer to burner: No  
Used oil Specification marketer: No  
Used oil transfer facility: No  
Used oil transporter: No

Map ID  
Direction  
Distance  
Elevation

MAP FINDINGS

Site

Database(s)

EDR ID Number  
EPA ID Number

**FAA BEVERLY HILLS INC DBA BEVERLY HILLS BMW (Continued)**

**1024830604**

Violation Status: No violations found

**I64**  
**West**  
**1/8-1/4**  
**0.176 mi.**  
**928 ft.**

**WEST COAST ALLPRO**  
**5151 WILSHIRE AVE**  
**LOS ANGELES, CA 90036**

**RCRA NonGen / NLR**

**1024856415**  
**CAL000420368**

**Site 11 of 11 in cluster I**

**Relative:**  
**Higher**

RCRA NonGen / NLR:

**Actual:**  
**201 ft.**

Date form received by agency: 09/23/2016  
Facility name: WEST COAST ALLPRO  
Facility address: 5151 WILSHIRE AVE  
LOS ANGELES, CA 90036  
EPA ID: CAL000420368  
Mailing address: 650 STAFFORD RUN RD  
STAFFORD, TX 77477-0000  
Contact: STEPHEN KILLIAN  
Contact address: 650 STAFFORD RUN ROAD  
STAFFORD, TX 77477-0000  
Contact country: Not reported  
Contact telephone: 713-973-8600  
Contact email: SKILLIAN@ALLPRORECON.COM  
EPA Region: 09  
Classification: Non-Generator  
Description: Handler: Non-Generators do not presently generate hazardous waste

**Owner/Operator Summary:**

Owner/operator name: ALL PRO AUTO RECONDITIONING LLC  
Owner/operator address: 1415 HWY 6 STE A 300  
SUGARLAND, TX 77478  
Owner/operator country: Not reported  
Owner/operator telephone: 713-973-8600  
Owner/operator email: Not reported  
Owner/operator fax: Not reported  
Owner/operator extension: Not reported  
Legal status: Other  
Owner/Operator Type: Owner  
Owner/Op start date: Not reported  
Owner/Op end date: Not reported

Owner/operator name: STEPHEN KILLIAN  
Owner/operator address: 650 STAFFORD RUN ROAD  
STAFFORD, TX 77477

Owner/operator country: Not reported  
Owner/operator telephone: 713-973-8600  
Owner/operator email: Not reported  
Owner/operator fax: Not reported  
Owner/operator extension: Not reported  
Legal status: Other  
Owner/Operator Type: Operator  
Owner/Op start date: Not reported  
Owner/Op end date: Not reported

**Handler Activities Summary:**

U.S. importer of hazardous waste: No  
Mixed waste (haz. and radioactive): No  
Recycler of hazardous waste: No  
Transporter of hazardous waste: Yes

Map ID  
 Direction  
 Distance  
 Elevation

MAP FINDINGS

Site

Database(s)

EDR ID Number  
 EPA ID Number

**WEST COAST ALLPRO (Continued)**

**1024856415**

Treater, storer or disposer of HW: No  
 Underground injection activity: No  
 On-site burner exemption: No  
 Furnace exemption: No  
 Used oil fuel burner: No  
 Used oil processor: No  
 User oil refiner: No  
 Used oil fuel marketer to burner: No  
 Used oil Specification marketer: No  
 Used oil transfer facility: No  
 Used oil transporter: No

Violation Status: No violations found

**J65**  
**WSW**  
 1/8-1/4  
 0.177 mi.  
 936 ft.

**MIRACLE CLEANERS**  
**5170 WILSHIRE BLVD**  
**LOS ANGELES, CA 90036**

**DRYCLEANERS** **S121697943**  
**N/A**

**Site 1 of 6 in cluster J**

**Relative:**  
**Lower**  
**Actual:**  
**199 ft.**

DRYCLEAN SOUTH COAST:  
 Facility ID: 45696  
 Application Number: 126973  
 Permit Number: M43167  
 Status: O  
 Representative Name: TONY TOURSAJ  
 Representative Telephone: 213 0000000  
 Permit Status: INACTIVE  
 BCAT Number: 000234  
 BCAT Description: DRY CLEANING EQUIP PERCHLOROETHYLENE  
 CCAT Number: 04  
 CCAT Description: VAPOR RECOVERY UNIT COMPRESS & CONDENSE  
 UTM East: 376.20001221  
 UTM North: 3769.6000977

**J66**  
**WSW**  
 1/8-1/4  
 0.177 mi.  
 936 ft.

**BUDGET CLEANERS**  
**5170 WILSHIRE BLVD**  
**LOS ANGELES, CA 90036**

**RCRA-SQG** **1000144240**  
**FINDS** **CAD982323719**  
**ECHO**  
**EMI**  
**HAZNET**

**Site 2 of 6 in cluster J**

**Relative:**  
**Lower**  
**Actual:**  
**199 ft.**

RCRA-SQG:  
 Date form received by agency: 08/04/1998  
 Facility name: BUDGET CLEANERS  
 Facility address: 5170 WILSHIRE BLVD  
 LOS ANGELES, CA 90036  
 EPA ID: CAD982323719  
 Contact: MIKE LOPEZ  
 Contact address: 5170 WILSHIRE BLVD  
 LOS ANGELES, CA 90036  
 Contact country: US  
 Contact telephone: 323-935-2399  
 Contact email: Not reported  
 EPA Region: 09  
 Classification: Small Small Quantity Generator  
 Description: Handler: generates more than 100 and less than 1000 kg of hazardous waste during any calendar month and accumulates less than 6000 kg of

Map ID  
Direction  
Distance  
Elevation

MAP FINDINGS

Site

Database(s)

EDR ID Number  
EPA ID Number

**BUDGET CLEANERS (Continued)**

**1000144240**

hazardous waste at any time; or generates 100 kg or less of hazardous waste during any calendar month, and accumulates more than 1000 kg of hazardous waste at any time

Owner/Operator Summary:

Owner/operator name: MIKE LOPEZ  
Owner/operator address: 5170 WILSHIRE BLVD  
LOS ANGELES, CA 90036  
Owner/operator country: Not reported  
Owner/operator telephone: 323-935-2399  
Owner/operator email: Not reported  
Owner/operator fax: Not reported  
Owner/operator extension: Not reported  
Legal status: Private  
Owner/Operator Type: Owner  
Owner/Op start date: Not reported  
Owner/Op end date: Not reported

Owner/operator name: NOT REQUIRED  
Owner/operator address: NOT REQUIRED  
NOT REQUIRED, ME 99999

Owner/operator country: Not reported  
Owner/operator telephone: 415-555-1212  
Owner/operator email: Not reported  
Owner/operator fax: Not reported  
Owner/operator extension: Not reported  
Legal status: Private  
Owner/Operator Type: Operator  
Owner/Op start date: Not reported  
Owner/Op end date: Not reported

Handler Activities Summary:

U.S. importer of hazardous waste: No  
Mixed waste (haz. and radioactive): No  
Recycler of hazardous waste: No  
Transporter of hazardous waste: No  
Treater, storer or disposer of HW: No  
Underground injection activity: No  
On-site burner exemption: No  
Furnace exemption: No  
Used oil fuel burner: No  
Used oil processor: No  
Used oil refiner: No  
Used oil fuel marketer to burner: No  
Used oil Specification marketer: No  
Used oil transfer facility: No  
Used oil transporter: No

Hazardous Waste Summary:

. Waste code: D000  
. Waste name: Not Defined  
  
. Waste code: D039  
. Waste name: TETRACHLOROETHYLENE

Map ID  
Direction  
Distance  
Elevation

MAP FINDINGS

Site

Database(s)

EDR ID Number  
EPA ID Number

**BUDGET CLEANERS (Continued)**

**1000144240**

. Waste code: F002  
. Waste name: THE FOLLOWING SPENT HALOGENATED SOLVENTS: TETRACHLOROETHYLENE, METHYLENE CHLORIDE, TRICHLOROETHYLENE, 1,1,1-TRICHLOROETHANE, CHLOROBENZENE, 1,1,2-TRICHLORO-1,2,2-TRIFLUOROETHANE, ORTHO-DICHLOROBENZENE, TRICHLOROFLUOROMETHANE, AND 1,1,2, TRICHLOROETHANE; ALL SPENT SOLVENT MIXTURES/BLENDS CONTAINING, BEFORE USE, A TOTAL OF TEN PERCENT OR MORE (BY VOLUME) OF ONE OR MORE OF THE ABOVE HALOGENATED SOLVENTS OR THOSE SOLVENTS LISTED IN F001, F004, AND F005; AND STILL BOTTOMS FROM THE RECOVERY OF THESE SPENT SOLVENTS AND SPENT SOLVENT MIXTURES.

Violation Status: No violations found

**FINDS:**

Registry ID: 110002794548

**Environmental Interest/Information System**

RCRAInfo is a national information system that supports the Resource Conservation and Recovery Act (RCRA) program through the tracking of events and activities related to facilities that generate, transport, and treat, store, or dispose of hazardous waste. RCRAInfo allows RCRA program staff to track the notification, permit, compliance, and corrective action activities required under RCRA.

[Click this hyperlink](#) while viewing on your computer to access additional FINDS: detail in the EDR Site Report.

**ECHO:**

Envid: 1000144240  
Registry ID: 110002794548  
DFR URL: <http://echo.epa.gov/detailed-facility-report?fid=110002794548>

**EMI:**

Year: 1987  
County Code: 19  
Air Basin: SC  
Facility ID: 45696  
Air District Name: SC  
SIC Code: 7216  
Air District Name: SOUTH COAST AQMD  
Community Health Air Pollution Info System: Not reported  
Consolidated Emission Reporting Rule: Not reported  
Total Organic Hydrocarbon Gases Tons/Yr: 1  
Reactive Organic Gases Tons/Yr: 0  
Carbon Monoxide Emissions Tons/Yr: 0  
NOX - Oxides of Nitrogen Tons/Yr: 0  
SOX - Oxides of Sulphur Tons/Yr: 0  
Particulate Matter Tons/Yr: 0  
Part. Matter 10 Micrometers and Smllr Tons/Yr:0

Year: 1990  
County Code: 19  
Air Basin: SC  
Facility ID: 45696  
Air District Name: SC

Map ID  
Direction  
Distance  
Elevation

MAP FINDINGS

Site

Database(s)

EDR ID Number  
EPA ID Number

**BUDGET CLEANERS (Continued)**

1000144240

SIC Code: 7216  
Air District Name: SOUTH COAST AQMD  
Community Health Air Pollution Info System: Not reported  
Consolidated Emission Reporting Rule: Not reported  
Total Organic Hydrocarbon Gases Tons/Yr: 1  
Reactive Organic Gases Tons/Yr: 0  
Carbon Monoxide Emissions Tons/Yr: 0  
NOX - Oxides of Nitrogen Tons/Yr: 0  
SOX - Oxides of Sulphur Tons/Yr: 0  
Particulate Matter Tons/Yr: 0  
Part. Matter 10 Micrometers and Smllr Tons/Yr:0

HAZNET:

Name: MIRACLE 1 HOUR CLEANERS  
Address: 5170 WILSHIRE BLVD  
City,State,Zip: LOS ANGELES, CA 900360000  
Year: 2013  
GEPaid: CAL000026399  
Contact: NON-DELIVERABLE PER 95 FEES-PH  
Telephone: --  
Mailing Name: Not reported  
Mailing Address: 5170 WILSHIRE BLVD  
Mailing City,St,Zip: LOS ANGELES, CA 900360000  
Gen County: Los Angeles  
TSD EPA ID: ARD981057870  
TSD County: 99  
Tons: 0.2815  
CA Waste Code: 331-Off-specification, aged or surplus organics  
Method: H061-Fuel Blending Prior To Energy Recovery At Another Site  
Facility County: Los Angeles

Name: MIRACLE 1 HOUR CLEANERS  
Address: 5170 WILSHIRE BLVD  
City,State,Zip: LOS ANGELES, CA 900360000  
Year: 2013  
GEPaid: CAL000026399  
Contact: NON-DELIVERABLE PER 95 FEES-PH  
Telephone: --  
Mailing Name: Not reported  
Mailing Address: 5170 WILSHIRE BLVD  
Mailing City,St,Zip: LOS ANGELES, CA 900360000  
Gen County: Los Angeles  
TSD EPA ID: ARD981057870  
TSD County: 99  
Tons: 0.3  
CA Waste Code: 551-Laboratory waste chemicals  
Method: H061-Fuel Blending Prior To Energy Recovery At Another Site  
Facility County: Los Angeles

Name: MIRACLE 1 HOUR CLEANERS  
Address: 5170 WILSHIRE BLVD  
City,State,Zip: LOS ANGELES, CA 900360000  
Year: 2013  
GEPaid: CAL000026399  
Contact: NON-DELIVERABLE PER 95 FEES-PH  
Telephone: --  
Mailing Name: Not reported



Map ID  
Direction  
Distance  
Elevation

MAP FINDINGS

Site

Database(s)

EDR ID Number  
EPA ID Number

**BUDGET CLEANERS (Continued)**

**1000144240**

Mailing Address: 5170 WILSHIRE BLVD  
Mailing City,St,Zip: LOS ANGELES, CA 900360000  
Gen County: Los Angeles  
TSD EPA ID: ARD981057870  
TSD County: 99  
Tons: 0.187  
CA Waste Code: 343-Unspecified organic liquid mixture  
Method: H061-Fuel Blending Prior To Energy Recovery At Another Site  
Facility County: Los Angeles

**J67**  
**WSW**  
**1/8-1/4**  
**0.177 mi.**  
**936 ft.**

**BUDGET CLEANERS,SHAHN MIKE ERADAT DBA**  
**5170 WILSHIRE BLVD**  
**LOS ANGELES, CA 90036**  
**Site 3 of 6 in cluster J**

**DRYCLEANERS** **S121695021**  
**N/A**

**Relative:**  
**Lower**  
**Actual:**  
**199 ft.**

DRYCLEAN SOUTH COAST:  
Facility ID: 132820  
Application Number: 407204  
Permit Number: F55734  
Status: A  
Representative Name: MIKE ERADAT  
Representative Telephone: 323 9352399  
Permit Status: INACTIVE  
BCAT Number: 000603  
BCAT Description: DRY CLEANING,DRY-TO-DRY NV,W/ SIC,PERC  
CCAT Number: Not reported  
CCAT Description: Not reported  
UTM East: 0  
UTM North: 0  
  
Facility ID: 132820  
Application Number: 465870  
Permit Number: F88889  
Status: A  
Representative Name: MIKE ERADAT  
Representative Telephone: 323 9352399  
Permit Status: INACT\_NR  
BCAT Number: 000603  
BCAT Description: DRY CLEANING,DRY-TO-DRY NV,W/ SIC,PERC  
CCAT Number: Not reported  
CCAT Description: Not reported  
UTM East: 0  
UTM North: 0

**J68**  
**WSW**  
**1/8-1/4**  
**0.177 mi.**  
**936 ft.**

**BUDGET CLEANERS**  
**5170 W WILSHIRE BLVD**  
**LOS ANGELES, CA 90036**  
**Site 4 of 6 in cluster J**

**HAZMAT** **S123549994**  
**N/A**

**Relative:**  
**Lower**  
**Actual:**  
**199 ft.**

LOS ANGELES HM:  
Facility ID: FA0028790  
Last Run Date: 01/01/2019  
Status: ACTIVE

MAP FINDINGS

Map ID Direction Distance Elevation	Site	Database(s)	EDR ID Number EPA ID Number
J69 WSW 1/8-1/4 0.179 mi. 945 ft.	5150 W WILSHIRE BLVD LOS ANGELES, CA  Site 5 of 6 in cluster J	UST	U004303063 N/A
Relative: Lower	LOS ANGELES UST: Facility ID:	Not reported	
Actual: 197 ft.	Last Run Date: Status:	01/01/1900 HISTORICAL	
J70 WSW 1/8-1/4 0.201 mi. 1061 ft.	5174 WILSHIRE BLVD LOS ANGELES, CA  Site 6 of 6 in cluster J	UST	U004303079 N/A
Relative: Lower	LOS ANGELES UST: Facility ID:	Not reported	
Actual: 197 ft.	Last Run Date: Status:	01/01/1900 HISTORICAL	
K71 West 1/8-1/4 0.222 mi. 1171 ft.	PIP #47 5201 W WILSHIRE BLVD LOS ANGELES, CA 90036  Site 1 of 2 in cluster K	HAZMAT	S123546163 N/A
Relative: Higher	LOS ANGELES HM: Facility ID:	FA0014890	
Actual: 200 ft.	Last Run Date: Status:	01/01/2019 ACTIVE	
K72 West 1/8-1/4 0.234 mi. 1234 ft.	5225 WILSHIRE BLVD LOS ANGELES, CA  Site 2 of 2 in cluster K	UST	U004303115 N/A
Relative: Lower	LOS ANGELES UST: Facility ID:	Not reported	
Actual: 198 ft.	Last Run Date: Status:	01/01/1900 HISTORICAL	
73 NE 1/8-1/4 0.234 mi. 1236 ft.	KWIK 52 5050 W 6TH ST LOS ANGELES, CA 90036  HIST UST:	HIST UST	S118412116 N/A
Relative: Higher	File Number:	0002621E	
Actual: 215 ft.	URL:	<a href="http://geotracker.waterboards.ca.gov/ustpdfs/pdf/0002621E.pdf">http://geotracker.waterboards.ca.gov/ustpdfs/pdf/0002621E.pdf</a>	
	Region:	Not reported	
	Facility ID:	Not reported	

Map ID  
 Direction  
 Distance  
 Elevation

MAP FINDINGS

Site

Database(s)

EDR ID Number  
 EPA ID Number

**KWIK 52 (Continued)**

**S118412116**

Facility Type: Not reported  
 Other Type: Not reported  
 Contact Name: Not reported  
 Telephone: Not reported  
 Owner Name: Not reported  
 Owner Address: Not reported  
 Owner City,St,Zip: Not reported  
 Total Tanks: Not reported

Tank Num: Not reported  
 Container Num: Not reported  
 Year Installed: Not reported  
 Tank Capacity: Not reported  
 Tank Used for: Not reported  
 Type of Fuel: Not reported  
 Container Construction Thickness: Not reported  
 Leak Detection: Not reported

[Click here for Geo Tracker PDF:](#)

**L74**  
**WSW**  
**1/8-1/4**  
**0.235 mi.**  
**1241 ft.**

**FORMER SOUTHWEST SAVINGS**  
**5220 W WILSHIRE BLVD**  
**LOS ANGELES, CA 90036**

**UST U004306271**  
**N/A**

**Site 1 of 4 in cluster L**

**Relative:** LOS ANGELES UST:  
**Lower** Facility ID: FA0013298  
**Actual:** Last Run Date: 01/01/2019  
**197 ft.** Status: INACTIVE

**L75**  
**WSW**  
**1/8-1/4**  
**0.235 mi.**  
**1241 ft.**

**FORMER SOUTHWEST SAVINGS**  
**5220 W WILSHIRE BLVD**  
**LOS ANGELES, CA 90036**

**HAZMAT S123545656**  
**N/A**

**Site 2 of 4 in cluster L**

**Relative:** LOS ANGELES HM:  
**Lower** Facility ID: FA0013298  
**Actual:** Last Run Date: 01/01/2019  
**197 ft.** Status: ACTIVE

**76**  
**SSW**  
**1/8-1/4**  
**0.245 mi.**  
**1291 ft.**

**BABETTE ISON**  
**817 SOUTH MANSFIELD ROAD**  
**LOS ANGELES, CA 90036**

**RCRA NonGen / NLR 1024779084**  
**CAC002999032**

**Relative:** RCRA NonGen / NLR:  
**Lower** Date form received by agency: 01/31/2019  
**Actual:** Facility name: BABETTE ISON  
**193 ft.** Facility address: 817 SOUTH MANSFIELD ROAD  
 LOS ANGELES, CA 90036  
 EPA ID: CAC002999032  
 Contact: BABETTE ISON

Map ID  
Direction  
Distance  
Elevation

MAP FINDINGS

Site

Database(s)

EDR ID Number  
EPA ID Number

**BABETTE ISON (Continued)**

**1024779084**

Contact address: 817 SOUTH MANSFIELD ROAD  
LOS ANGELES, CA 90036  
Contact country: Not reported  
Contact telephone: 310-717-0178  
Contact email: KTELLOU@PRECISIONENV.COM  
EPA Region: 09  
Classification: Non-Generator  
Description: Handler: Non-Generators do not presently generate hazardous waste

Owner/Operator Summary:

Owner/operator name: BABETTE ISON  
Owner/operator address: 817 SOUTH MANSFIELD ROAD  
LOS ANGELES, CA 90036  
Owner/operator country: Not reported  
Owner/operator telephone: 310-717-0178  
Owner/operator email: Not reported  
Owner/operator fax: Not reported  
Owner/operator extension: Not reported  
Legal status: Other  
Owner/Operator Type: Operator  
Owner/Op start date: Not reported  
Owner/Op end date: Not reported

Owner/operator name: BABETTE ISON  
Owner/operator address: 817 SOUTH MANSFIELD ROAD  
LOS ANGELES, CA 90036  
Owner/operator country: Not reported  
Owner/operator telephone: 310-717-0178  
Owner/operator email: Not reported  
Owner/operator fax: Not reported  
Owner/operator extension: Not reported  
Legal status: Other  
Owner/Operator Type: Owner  
Owner/Op start date: Not reported  
Owner/Op end date: Not reported

Handler Activities Summary:

U.S. importer of hazardous waste: No  
Mixed waste (haz. and radioactive): No  
Recycler of hazardous waste: No  
Transporter of hazardous waste: No  
Treater, storer or disposer of HW: No  
Underground injection activity: No  
On-site burner exemption: No  
Furnace exemption: No  
Used oil fuel burner: No  
Used oil processor: No  
Used oil refiner: No  
Used oil fuel marketer to burner: No  
Used oil Specification marketer: No  
Used oil transfer facility: No  
Used oil transporter: No

Violation Status: No violations found

Map ID  
Direction  
Distance  
Elevation

MAP FINDINGS

Site

Database(s)

EDR ID Number  
EPA ID Number

L77  
West  
1/8-1/4  
0.248 mi.  
1308 ft.

**ENVIRONMENTAL SALVAGE LTD**  
**5225 WILSHIRE BLVD**  
**LOS ANGELES, CA 90036**

**RCRA NonGen / NLR** 1000261669  
**FINDS** CAD981569510  
**ECHO**

**Site 3 of 4 in cluster L**

**Relative:**  
**Lower**

RCRA NonGen / NLR:

**Actual:**  
**197 ft.**

Date form received by agency: 09/23/1986  
Facility name: ENVIRONMENTAL SALVAGE LTD  
Facility address: 5225 WILSHIRE BLVD  
LOS ANGELES, CA 90036  
EPA ID: CAD981569510  
Mailing address: 1201 SOUTH SIXTH ST  
COUNCIL BLUFFS, IA 51501  
Contact: ENVIRONMENTAL MANAGER  
Contact address: 5225 WILSHIRE BLVD  
LOS ANGELES, CA 90036  
Contact country: US  
Contact telephone: 712-323-1836  
Contact email: Not reported  
EPA Region: 09  
Classification: Non-Generator  
Description: Handler: Non-Generators do not presently generate hazardous waste

**Owner/Operator Summary:**

Owner/operator name: GARY L GRIFFIS  
Owner/operator address: NOT REQUIRED  
NOT REQUIRED, ME 99999  
Owner/operator country: Not reported  
Owner/operator telephone: 415-555-1212  
Owner/operator email: Not reported  
Owner/operator fax: Not reported  
Owner/operator extension: Not reported  
Legal status: Private  
Owner/Operator Type: Owner  
Owner/Op start date: Not reported  
Owner/Op end date: Not reported

Owner/operator name: NOT REQUIRED  
Owner/operator address: NOT REQUIRED  
NOT REQUIRED, ME 99999  
Owner/operator country: Not reported  
Owner/operator telephone: 415-555-1212  
Owner/operator email: Not reported  
Owner/operator fax: Not reported  
Owner/operator extension: Not reported  
Legal status: Private  
Owner/Operator Type: Operator  
Owner/Op start date: Not reported  
Owner/Op end date: Not reported

**Handler Activities Summary:**

U.S. importer of hazardous waste: No  
Mixed waste (haz. and radioactive): No  
Recycler of hazardous waste: No  
Transporter of hazardous waste: Yes  
Treater, storer or disposer of HW: No  
Underground injection activity: No

Map ID  
 Direction  
 Distance  
 Elevation

MAP FINDINGS

Site

Database(s)

EDR ID Number  
 EPA ID Number

**ENVIRONMENTAL SALVAGE LTD (Continued)**

**1000261669**

On-site burner exemption: No  
 Furnace exemption: No  
 Used oil fuel burner: No  
 Used oil processor: No  
 User oil refiner: No  
 Used oil fuel marketer to burner: No  
 Used oil Specification marketer: No  
 Used oil transfer facility: No  
 Used oil transporter: No

Violation Status: No violations found

**FINDS:**

Registry ID: 110002717212

**Environmental Interest/Information System**

RCRAInfo is a national information system that supports the Resource Conservation and Recovery Act (RCRA) program through the tracking of events and activities related to facilities that generate, transport, and treat, store, or dispose of hazardous waste. RCRAInfo allows RCRA program staff to track the notification, permit, compliance, and corrective action activities required under RCRA.

[Click this hyperlink](#) while viewing on your computer to access additional FINDS: detail in the EDR Site Report.

**ECHO:**

Envid: 1000261669  
 Registry ID: 110002717212  
 DFR URL: <http://echo.epa.gov/detailed-facility-report?fid=110002717212>

**L78**  
**West**  
**1/8-1/4**  
**0.248 mi.**  
**1308 ft.**

**5225 WILSHIRE ASSOCIATES, CA**  
**5225 WILSHIRE BLVD**  
**LOS ANGELES, CA 90036**  
**Site 4 of 4 in cluster L**

**SWEEPS UST**    **S100932602**  
**N/A**

**Relative:**  
**Lower**  
**Actual:**  
**197 ft.**

**SWEEPS UST:**  
 Status: Not reported  
 Comp Number: 3680  
 Number: Not reported  
 Board Of Equalization: Not reported  
 Referral Date: Not reported  
 Action Date: Not reported  
 Created Date: Not reported  
 Owner Tank Id: Not reported  
 SWRCB Tank Id: Not reported  
 Tank Status: Not reported  
 Capacity: Not reported  
 Active Date: Not reported  
 Tank Use: Not reported  
 STG: Not reported  
 Content: Not reported  
 Number Of Tanks: Not reported

MAP FINDINGS

Map ID  
Direction  
Distance  
Elevation

Site

Database(s)

EDR ID Number  
EPA ID Number

**M79** UNOCAL #5312  
**WSW** 706 LA BREA  
**1/4-1/2** LOS ANGELES, CA 90038  
**0.275 mi.**  
**1451 ft.** Site 1 of 2 in cluster M

**HIST CORTESE** S101297081  
N/A

**Relative:** HIST CORTESE:  
**Lower** edr\_fname: UNOCAL #5312  
edr\_fadd1: 706 LA BREA  
**Actual:** City,State,Zip: LOS ANGELES, CA 90038  
**196 ft.** Region: CORTESE  
Facility County Code: 19  
Reg By: LTNKA  
Reg Id: 900380207

**M80** UNOCAL #5312  
**WSW** 706 LA BREA AVE N  
**1/4-1/2** HOLLYWOOD, CA 90038  
**0.275 mi.**  
**1451 ft.** Site 2 of 2 in cluster M

**LUST** S105051405  
**CERS** N/A

**Relative:** LUST:  
**Lower** Lead Agency: LOS ANGELES RWQCB (REGION 4)  
**Actual:** Case Type: LUST Cleanup Site  
**196 ft.** Geo Track: [http://geotracker.waterboards.ca.gov/profile\\_report.asp?global\\_id=T0603700930](http://geotracker.waterboards.ca.gov/profile_report.asp?global_id=T0603700930)  
Global Id: T0603700930  
Latitude: 34.0835346  
Longitude: -118.3439404  
Status: Completed - Case Closed  
Status Date: 09/20/1996  
Case Worker: YR  
RB Case Number: 900380207  
Local Agency: LOS ANGELES, CITY OF  
File Location: Not reported  
Local Case Number: Not reported  
Potential Media Affect: Aquifer used for drinking water supply  
Potential Contaminants of Concern: Gasoline  
Site History: Not reported

LUST:  
Global Id: T0603700930  
Contact Type: Local Agency Caseworker  
Contact Name: ELOY LUNA  
Organization Name: LOS ANGELES, CITY OF  
Address: 200 North Main Street, Suite 1780  
City: LOS ANGELES  
Email: eloy.luna@lacity.org  
Phone Number: Not reported

Global Id: T0603700930  
Contact Type: Regional Board Caseworker  
Contact Name: YUE RONG  
Organization Name: LOS ANGELES RWQCB (REGION 4)  
Address: 320 W. 4TH ST., SUITE 200  
City: Los Angeles  
Email: yrong@waterboards.ca.gov  
Phone Number: Not reported

LUST:  
Global Id: T0603700930

Map ID  
Direction  
Distance  
Elevation

MAP FINDINGS

Site

Database(s)

EDR ID Number  
EPA ID Number

**UNOCAL #5312 (Continued)**

**S105051405**

Action Type: Other  
Date: 02/03/1992  
Action: Leak Reported

LUST:

Global Id: T0603700930  
Status: Completed - Case Closed  
Status Date: 09/20/1996

Global Id: T0603700930  
Status: Open - Case Begin Date  
Status Date: 02/03/1992

Global Id: T0603700930  
Status: Open - Remediation  
Status Date: 04/07/1992

Global Id: T0603700930  
Status: Open - Remediation  
Status Date: 08/17/1992

Global Id: T0603700930  
Status: Open - Site Assessment  
Status Date: 07/31/1995

Global Id: T0603700930  
Status: Open - Verification Monitoring  
Status Date: 12/28/1993

LUST REG 4:

Region: 4  
Regional Board: 04  
County: Los Angeles  
Facility Id: 900380207  
Status: Case Closed  
Substance: Gasoline  
Substance Quantity: Not reported  
Local Case No: Not reported  
Case Type: Groundwater  
Abatement Method Used at the Site: Excavate and Treat  
Global ID: T0603700930  
W Global ID: Not reported  
Staff: UNK  
Local Agency: 19050  
Cross Street: MELROSE AVE  
Enforcement Type: Not reported  
Date Leak Discovered: Not reported  
Date Leak First Reported: 2/3/1992  
Date Leak Record Entered: 6/9/1992  
Date Confirmation Began: Not reported  
Date Leak Stopped: Not reported  
Date Case Last Changed on Database: 3/31/1996  
Date the Case was Closed: 9/20/1996  
How Leak Discovered: Not reported  
How Leak Stopped: Not reported



Map ID  
Direction  
Distance  
Elevation

MAP FINDINGS

Site

Database(s)

EDR ID Number  
EPA ID Number

**UNOCAL #5312 (Continued)**

**S105051405**

Cause of Leak: UNK  
Leak Source: UNK  
Operator: Not reported  
Water System: Not reported  
Well Name: Not reported  
Approx. Dist To Production Well (ft): 12477.574128255512636244395698  
Source of Cleanup Funding: UNK  
Preliminary Site Assessment Workplan Submitted: Not reported  
Preliminary Site Assessment Began: Not reported  
Pollution Characterization Began: 7/31/1995  
Remediation Plan Submitted: 4/7/1992  
Remedial Action Underway: 8/17/1992  
Post Remedial Action Monitoring Began: 12/28/1993  
Enforcement Action Date: Not reported  
Historical Max MTBE Date: 1/1/1965  
Hist Max MTBE Conc in Groundwater: 18  
Hist Max MTBE Conc in Soil: Not reported  
Significant Interim Remedial Action Taken: Not reported  
GW Qualifier: Not reported  
Soil Qualifier: Not reported  
Organization: Not reported  
Owner Contact: Not reported  
Responsible Party: ENVIRONMENTAL REMEDIATION SERV.  
RP Address: 376 S. VALENCIA AVE., BREA CA 92621  
Program: LUST  
Lat/Long: 34.0835346 / -1  
Local Agency Staff: PEJ  
Beneficial Use: Not reported  
Priority: Not reported  
Cleanup Fund Id: Not reported  
Suspended: Not reported  
Assigned Name: Not reported  
Summary: Not reported

**CERS TANKS:**

Site ID: 202985  
CERS ID: T0603700930  
Site Name: UNOCAL #5312  
CERS Description: Leaking Underground Storage Tank Cleanup Site

**Affiliation:**

Affiliation Type Desc: Regional Board Caseworker  
Entity Name: YUE RONG - LOS ANGELES RWQCB (REGION 4)  
Entity Title: Not reported  
Affiliation Address: 320 W. 4TH ST., SUITE 200  
Affiliation City: Los Angeles  
Affiliation State: CA  
Affiliation Country: Not reported  
Affiliation Zip: Not reported  
Affiliation Phone: Not reported

Affiliation Type Desc: Local Agency Caseworker  
Entity Name: ELOY LUNA - LOS ANGELES, CITY OF  
Entity Title: Not reported  
Affiliation Address: 200 North Main Street, Suite 1780  
Affiliation City: LOS ANGELES  
Affiliation State: CA

Map ID  
Direction  
Distance  
Elevation

MAP FINDINGS

Site

Database(s)

EDR ID Number  
EPA ID Number

**UNOCAL #5312 (Continued)**

**S105051405**

Affiliation Country: Not reported  
Affiliation Zip: Not reported  
Affiliation Phone: Not reported

**81**  
**WNW**  
**1/4-1/2**  
**0.312 mi.**  
**1646 ft.**

**76 STATION #251116**  
**5436 6TH STREET**  
**LOS ANGELES, CA 90036**

**LUST** **S103282031**  
**HIST CORTESE** **N/A**  
**CERS**

**Relative:**  
**Higher**

**Actual:**  
**202 ft.**

LUST:  
Lead Agency: LOS ANGELES, CITY OF  
Case Type: LUST Cleanup Site  
Geo Track: [http://geotracker.waterboards.ca.gov/profile\\_report.asp?global\\_id=T0603700902](http://geotracker.waterboards.ca.gov/profile_report.asp?global_id=T0603700902)  
Global Id: T0603700902  
Latitude: 34.0648803  
Longitude: -118.3442573  
Status: Completed - Case Closed  
Status Date: 05/05/2000  
Case Worker: EL  
RB Case Number: 900360216  
Local Agency: LOS ANGELES, CITY OF  
File Location: Not reported  
Local Case Number: Not reported  
Potential Media Affect: Soil  
Potential Contaminants of Concern: Gasoline  
Site History: Not reported

LUST:  
Global Id: T0603700902  
Contact Type: Local Agency Caseworker  
Contact Name: ELOY LUNA  
Organization Name: LOS ANGELES, CITY OF  
Address: 200 North Main Street, Suite 1780  
City: LOS ANGELES  
Email: [eloy.luna@lacity.org](mailto:eloy.luna@lacity.org)  
Phone Number: Not reported  
  
Global Id: T0603700902  
Contact Type: Regional Board Caseworker  
Contact Name: YUE RONG  
Organization Name: LOS ANGELES RWQCB (REGION 4)  
Address: 320 W. 4TH ST., SUITE 200  
City: Los Angeles  
Email: [yrong@waterboards.ca.gov](mailto:yrong@waterboards.ca.gov)  
Phone Number: Not reported

LUST:  
Global Id: T0603700902  
Action Type: Other  
Date: 09/09/1997  
Action: Leak Reported  
  
Global Id: T0603700902  
Action Type: Other  
Date: 09/09/1997  
Action: Leak Discovery

Map ID  
Direction  
Distance  
Elevation

MAP FINDINGS

Site

Database(s)

EDR ID Number  
EPA ID Number

76 STATION #251116 (Continued)

S103282031

LUST:

Global Id: T0603700902  
Status: Completed - Case Closed  
Status Date: 05/05/2000

Global Id: T0603700902  
Status: Open - Case Begin Date  
Status Date: 09/09/1997

Global Id: T0603700902  
Status: Open - Site Assessment  
Status Date: 09/09/1997

Lead Agency: LOS ANGELES RWQCB (REGION 4)  
Case Type: LUST Cleanup Site  
Geo Track: [http://geotracker.waterboards.ca.gov/profile\\_report.asp?global\\_id=T10000000379](http://geotracker.waterboards.ca.gov/profile_report.asp?global_id=T10000000379)  
Global Id: T10000000379  
Latitude: 34.0646855075755  
Longitude: -118.344243764877  
Status: Completed - Case Closed  
Status Date: 07/05/2016  
Case Worker: JR  
RB Case Number: 900360216A  
Local Agency: LOS ANGELES, CITY OF  
File Location: Not reported  
Local Case Number: 1196  
Potential Media Affect: Aquifer used for drinking water supply  
Potential Contaminants of Concern: Gasoline  
Site History: Not reported

LUST:

Global Id: T10000000379  
Contact Type: Local Agency Caseworker  
Contact Name: ELOY LUNA  
Organization Name: LOS ANGELES, CITY OF  
Address: 200 North Main Street, Suite 1780  
City: LOS ANGELES  
Email: eloy.luna@lacity.org  
Phone Number: Not reported

Global Id: T10000000379  
Contact Type: Regional Board Caseworker  
Contact Name: JAMES RYAN  
Organization Name: LOS ANGELES RWQCB (REGION 4)  
Address: West 4th Street, Suite 200  
City: LOS ANGELES  
Email: jamesw.ryan@waterboards.ca.gov  
Phone Number: 2135766711

LUST:

Global Id: T10000000379  
Action Type: ENFORCEMENT  
Date: 07/05/2016  
Action: Closure/No Further Action Letter

Global Id: T10000000379

Map ID  
Direction  
Distance  
Elevation

MAP FINDINGS

Site

Database(s)

EDR ID Number  
EPA ID Number

76 STATION #251116 (Continued)

S103282031

Action Type:	RESPONSE
Date:	09/28/2012
Action:	Site Assessment Report
Global Id:	T10000000379
Action Type:	ENFORCEMENT
Date:	10/14/2008
Action:	Staff Letter
Global Id:	T10000000379
Action Type:	RESPONSE
Date:	04/15/2012
Action:	Monitoring Report - Quarterly
Global Id:	T10000000379
Action Type:	RESPONSE
Date:	07/15/2012
Action:	Monitoring Report - Quarterly
Global Id:	T10000000379
Action Type:	RESPONSE
Date:	03/28/2012
Action:	Well Installation Report
Global Id:	T10000000379
Action Type:	RESPONSE
Date:	11/17/2011
Action:	Well Installation Workplan
Global Id:	T10000000379
Action Type:	RESPONSE
Date:	10/15/2012
Action:	Monitoring Report - Quarterly
Global Id:	T10000000379
Action Type:	RESPONSE
Date:	01/15/2013
Action:	Monitoring Report - Quarterly
Global Id:	T10000000379
Action Type:	RESPONSE
Date:	11/19/2013
Action:	Other Workplan - Regulator Responded
Global Id:	T10000000379
Action Type:	RESPONSE
Date:	03/31/2014
Action:	Other Workplan - Regulator Responded
Global Id:	T10000000379
Action Type:	RESPONSE
Date:	06/03/2014
Action:	Other Workplan - Regulator Responded
Global Id:	T10000000379
Action Type:	ENFORCEMENT
Date:	11/30/2015

Map ID  
Direction  
Distance  
Elevation

MAP FINDINGS

Site

Database(s)

EDR ID Number  
EPA ID Number

76 STATION #251116 (Continued)

S103282031

Action: Notification - Preclosure

Global Id: T10000000379  
Action Type: Other  
Date: 09/25/2008  
Action: Leak Reported

Global Id: T10000000379  
Action Type: RESPONSE  
Date: 09/25/2015  
Action: Request for Closure - Regulator Responded

Global Id: T10000000379  
Action Type: ENFORCEMENT  
Date: 06/15/2009  
Action: Staff Letter

Global Id: T10000000379  
Action Type: RESPONSE  
Date: 11/15/2008  
Action: Other Report / Document

Global Id: T10000000379  
Action Type: RESPONSE  
Date: 07/15/2009  
Action: Monitoring Report - Semi-Annually

Global Id: T10000000379  
Action Type: RESPONSE  
Date: 10/15/2013  
Action: Monitoring Report - Quarterly

Global Id: T10000000379  
Action Type: RESPONSE  
Date: 07/15/2013  
Action: Monitoring Report - Quarterly

Global Id: T10000000379  
Action Type: RESPONSE  
Date: 01/15/2014  
Action: Monitoring Report - Quarterly

Global Id: T10000000379  
Action Type: RESPONSE  
Date: 04/15/2015  
Action: Monitoring Report - Semi-Annually

Global Id: T10000000379  
Action Type: ENFORCEMENT  
Date: 02/02/2011  
Action: Staff Letter

Global Id: T10000000379  
Action Type: RESPONSE  
Date: 10/28/2009  
Action: Soil and Water Investigation Workplan

Map ID  
Direction  
Distance  
Elevation

MAP FINDINGS

Site

Database(s)

EDR ID Number  
EPA ID Number

76 STATION #251116 (Continued)

S103282031

Global Id: T10000000379  
Action Type: RESPONSE  
Date: 01/15/2010  
Action: Monitoring Report - Semi-Annually

Global Id: T10000000379  
Action Type: RESPONSE  
Date: 07/15/2014  
Action: Monitoring Report - Quarterly

Global Id: T10000000379  
Action Type: RESPONSE  
Date: 04/15/2014  
Action: Monitoring Report - Quarterly

Global Id: T10000000379  
Action Type: RESPONSE  
Date: 10/15/2014  
Action: Monitoring Report - Quarterly

Global Id: T10000000379  
Action Type: RESPONSE  
Date: 10/15/2009  
Action: Other Report / Document

Global Id: T10000000379  
Action Type: RESPONSE  
Date: 03/10/2009  
Action: Soil and Water Investigation Report

Global Id: T10000000379  
Action Type: RESPONSE  
Date: 04/15/2010  
Action: Monitoring Report - Quarterly

Global Id: T10000000379  
Action Type: RESPONSE  
Date: 04/15/2009  
Action: Monitoring Report - Quarterly

Global Id: T10000000379  
Action Type: RESPONSE  
Date: 12/22/2010  
Action: Pilot Study / Treatability Workplan

Global Id: T10000000379  
Action Type: RESPONSE  
Date: 07/17/2011  
Action: Pilot Study/ Treatability Report

Global Id: T10000000379  
Action Type: RESPONSE  
Date: 07/15/2010  
Action: Monitoring Report - Semi-Annually

Global Id: T10000000379  
Action Type: RESPONSE

Map ID  
Direction  
Distance  
Elevation

MAP FINDINGS

Site

Database(s)

EDR ID Number  
EPA ID Number

76 STATION #251116 (Continued)

S103282031

Date: 02/20/2015  
Action: Sensitive Receptor Survey Report

Global Id: T10000000379  
Action Type: RESPONSE  
Date: 08/16/2010  
Action: Site Assessment Report

Global Id: T10000000379  
Action Type: REMEDIATION  
Date: 05/17/2011  
Action: Dual Phase Extraction

Global Id: T10000000379  
Action Type: REMEDIATION  
Date: 05/17/2011  
Action: Dual Phase Extraction

Global Id: T10000000379  
Action Type: RESPONSE  
Date: 10/15/2010  
Action: Monitoring Report - Semi-Annually

Global Id: T10000000379  
Action Type: Other  
Date: 10/26/2007  
Action: Leak Discovery

Global Id: T10000000379  
Action Type: RESPONSE  
Date: 01/15/2011  
Action: Monitoring Report - Semi-Annually

Global Id: T10000000379  
Action Type: RESPONSE  
Date: 05/31/2016  
Action: Well Destruction Report

Global Id: T10000000379  
Action Type: RESPONSE  
Date: 07/15/2011  
Action: Monitoring Report - Semi-Annually

Global Id: T10000000379  
Action Type: RESPONSE  
Date: 10/15/2011  
Action: Monitoring Report - Semi-Annually

Global Id: T10000000379  
Action Type: RESPONSE  
Date: 01/15/2012  
Action: Monitoring Report - Quarterly

Global Id: T10000000379  
Action Type: RESPONSE  
Date: 01/31/2016  
Action: Correspondence

Map ID  
Direction  
Distance  
Elevation

MAP FINDINGS

Site

Database(s)

EDR ID Number  
EPA ID Number

76 STATION #251116 (Continued)

S103282031

LUST:

Global Id: T10000000379  
Status: Completed - Case Closed  
Status Date: 07/05/2016

Global Id: T10000000379  
Status: Open - Case Begin Date  
Status Date: 10/26/2007

Global Id: T10000000379  
Status: Open - Eligible for Closure  
Status Date: 07/03/2015

Global Id: T10000000379  
Status: Open - Eligible for Closure  
Status Date: 11/30/2015

Global Id: T10000000379  
Status: Open - Referred  
Status Date: 08/06/2008

Global Id: T10000000379  
Status: Open - Remediation  
Status Date: 02/01/2011

Global Id: T10000000379  
Status: Open - Site Assessment  
Status Date: 10/14/2008

LUST REG 4:

Region: 4  
Regional Board: 04  
County: Los Angeles  
Facility Id: 900360216  
Status: Leak being confirmed  
Substance: Gasoline  
Substance Quantity: Not reported  
Local Case No: Not reported  
Case Type: Soil  
Abatement Method Used at the Site: Not reported  
Global ID: T0603700902  
W Global ID: Not reported  
Staff: UNK  
Local Agency: 19050  
Cross Street: LA BREA AVE  
Enforcement Type: Not reported  
Date Leak Discovered: 9/9/1997  
Date Leak First Reported: 9/9/1997  
Date Leak Record Entered: 3/9/1998  
Date Confirmation Began: 9/9/1997  
Date Leak Stopped: Not reported  
Date Case Last Changed on Database: 3/9/1999  
Date the Case was Closed: Not reported  
How Leak Discovered: Subsurface Monitoring  
How Leak Stopped: Not reported



Map ID  
Direction  
Distance  
Elevation

MAP FINDINGS

Site

Database(s)

EDR ID Number  
EPA ID Number

**76 STATION #251116 (Continued)**

**S103282031**

Cause of Leak: Not reported  
Leak Source: Not reported  
Operator: Not reported  
Water System: Not reported  
Well Name: Not reported  
Approx. Dist To Production Well (ft): 8761.438171742328490558851724  
Source of Cleanup Funding: Not reported  
Preliminary Site Assessment Workplan Submitted: Not reported  
Preliminary Site Assessment Began: Not reported  
Pollution Characterization Began: Not reported  
Remediation Plan Submitted: Not reported  
Remedial Action Underway: Not reported  
Post Remedial Action Monitoring Began: Not reported  
Enforcement Action Date: Not reported  
Historical Max MTBE Date: Not reported  
Hist Max MTBE Conc in Groundwater: Not reported  
Hist Max MTBE Conc in Soil: 4.5  
Significant Interim Remedial Action Taken: Not reported  
GW Qualifier: Not reported  
Soil Qualifier: Not reported  
Organization: Not reported  
Owner Contact: Not reported  
Responsible Party: TOSCO MARKETING CO  
RP Address: P.O. BOX 25376, SANTA ANA, CA 92799  
Program: LUST  
Lat/Long: 34.0647473 / -1  
Local Agency Staff: PEJ  
Beneficial Use: Not reported  
Priority: Not reported  
Cleanup Fund Id: Not reported  
Suspended: Not reported  
Assigned Name: Not reported  
Summary: Not reported

HIST CORTESE:  
edr\_fname: TOSCO S.S. #1116  
edr\_fadd1: 5436 6TH  
City,State,Zip: LOS ANGELES, CA 90036  
Region: CORTESE  
Facility County Code: 19  
Reg By: LTNKA  
Reg Id: 900360216

CERS TANKS:  
Site ID: 238775  
CERS ID: T0603700902  
Site Name: TOSCO S.S. #1116  
CERS Description: Leaking Underground Storage Tank Cleanup Site

Affiliation:  
Affiliation Type Desc: Local Agency Caseworker  
Entity Name: ELOY LUNA - LOS ANGELES, CITY OF  
Entity Title: Not reported  
Affiliation Address: 200 North Main Street, Suite 1780  
Affiliation City: LOS ANGELES  
Affiliation State: CA  
Affiliation Country: Not reported

Map ID  
Direction  
Distance  
Elevation

MAP FINDINGS

Site

Database(s)

EDR ID Number  
EPA ID Number

**76 STATION #251116 (Continued)**

**S103282031**

Affiliation Zip: Not reported  
Affiliation Phone: Not reported  
  
Affiliation Type Desc: Regional Board Caseworker  
Entity Name: YUE RONG - LOS ANGELES RWQCB (REGION 4)  
Entity Title: Not reported  
Affiliation Address: 320 W. 4TH ST., SUITE 200  
Affiliation City: Los Angeles  
Affiliation State: CA  
Affiliation Country: Not reported  
Affiliation Zip: Not reported  
Affiliation Phone: Not reported

Site ID: 189200  
CERS ID: T10000000379  
Site Name: 76 STATION #251116  
CERS Description: Leaking Underground Storage Tank Cleanup Site

Affiliation:  
Affiliation Type Desc: Local Agency Caseworker  
Entity Name: ELOY LUNA - LOS ANGELES, CITY OF  
Entity Title: Not reported  
Affiliation Address: 200 North Main Street, Suite 1780  
Affiliation City: LOS ANGELES  
Affiliation State: CA  
Affiliation Country: Not reported  
Affiliation Zip: Not reported  
Affiliation Phone: Not reported

Affiliation Type Desc: Regional Board Caseworker  
Entity Name: JAMES RYAN - LOS ANGELES RWQCB (REGION 4)  
Entity Title: Not reported  
Affiliation Address: West 4th Street, Suite 200  
Affiliation City: LOS ANGELES  
Affiliation State: CA  
Affiliation Country: Not reported  
Affiliation Zip: Not reported  
Affiliation Phone: 2135766711

**82**  
**WNW**  
**1/4-1/2**  
**0.328 mi.**  
**1734 ft.**

**LOS ALTOS CLEANERS**  
**453 S LA BREA**  
**LOS ANGELES, CA 90036**

**ENVIROSTOR** **S106834719**  
**DRYCLEANERS** **N/A**  
**EMI**  
**HAZMAT**

**Relative:**  
**Higher**  
**Actual:**  
**203 ft.**

ENVIROSTOR:  
Name: LIZ'S ANTIQUE HARDWARE  
Address: 453 S LA BREA AVENUE  
City,State,Zip: LOS ANGELES, CA 90036  
Facility ID: 60001631  
Status: No Further Action  
Status Date: 05/15/2012  
Site Code: 301558  
Site Type: Evaluation  
Site Type Detailed: Evaluation  
Acres: 0.1

Map ID  
Direction  
Distance  
Elevation

MAP FINDINGS

Site

Database(s)

EDR ID Number  
EPA ID Number

**LOS ALTOS CLEANERS (Continued)**

**S106834719**

NPL: NO  
Regulatory Agencies: SMBRP  
Lead Agency: SMBRP  
Program Manager: Not reported  
Supervisor: Javier Hinojosa  
Division Branch: Cleanup Chatsworth  
Assembly: 50  
Senate: 26  
Special Program: Not reported  
Restricted Use: NO  
Site Mgmt Req: NONE SPECIFIED  
Funding: Responsible Party  
Latitude: 34.06529  
Longitude: -118.3443  
APN: 5508-006-012  
Past Use: DRY CLEANING  
Potential COC: Tetrachloroethylene (PCE  
Confirmed COC: Tetrachloroethylene (PCE  
Potential Description: SOIL, SV  
Alias Name: 5508-006-012  
Alias Type: APN  
Alias Name: 301558  
Alias Type: Project Code (Site Code)  
Alias Name: 60001631  
Alias Type: Envirostor ID Number

Completed Info:

Completed Area Name: PROJECT WIDE  
Completed Sub Area Name: Not reported  
Completed Document Type: Voluntary Cleanup Agreement  
Completed Date: 02/24/2012  
Comments: VCA

Completed Area Name: PROJECT WIDE  
Completed Sub Area Name: Not reported  
Completed Document Type: Cost Recovery Closeout Memo  
Completed Date: 05/15/2012  
Comments: CRU memo sent.

Completed Area Name: PROJECT WIDE  
Completed Sub Area Name: Not reported  
Completed Document Type: No Further Action Letter  
Completed Date: 04/04/2012  
Comments: NFA Letter issued

Completed Area Name: PROJECT WIDE  
Completed Sub Area Name: Not reported  
Completed Document Type: Preliminary Endangerment Assessment Report  
Completed Date: 04/04/2012  
Comments: NFA Letter issued

Completed Area Name: PROJECT WIDE  
Completed Sub Area Name: Not reported  
Completed Document Type: Voluntary Cleanup Agreement Termination Notification  
Completed Date: 04/12/2012  
Comments: Sent out VCA end letter

Future Area Name: Not reported

Map ID  
Direction  
Distance  
Elevation

MAP FINDINGS

Site

Database(s)

EDR ID Number  
EPA ID Number

**LOS ALTOS CLEANERS (Continued)**

**S106834719**

Future Sub Area Name: Not reported  
Future Document Type: Not reported  
Future Due Date: Not reported  
Schedule Area Name: Not reported  
Schedule Sub Area Name: Not reported  
Schedule Document Type: Not reported  
Schedule Due Date: Not reported  
Schedule Revised Date: Not reported

**DRYCLEAN SOUTH COAST:**

Facility ID: 36789  
Application Number: 102510  
Permit Number: M28936  
Status: A  
Representative Name: UNKNOWN UNKNOWN  
Representative Telephone: 213 9368383  
Permit Status: EXPIRED  
BCAT Number: 000234  
BCAT Description: DRY CLEANING EQUIP PERCHLOROETHYLENE  
CCAT Number: Not reported  
CCAT Description: Not reported  
UTM East: 376  
UTM North: 3770.1000977

**EMI:**

Year: 1987  
County Code: 19  
Air Basin: SC  
Facility ID: 36789  
Air District Name: SC  
SIC Code: 7216  
Air District Name: SOUTH COAST AQMD  
Community Health Air Pollution Info System: Not reported  
Consolidated Emission Reporting Rule: Not reported  
Total Organic Hydrocarbon Gases Tons/Yr: 2  
Reactive Organic Gases Tons/Yr: 0  
Carbon Monoxide Emissions Tons/Yr: 0  
NOX - Oxides of Nitrogen Tons/Yr: 0  
SOX - Oxides of Sulphur Tons/Yr: 0  
Particulate Matter Tons/Yr: 0  
Part. Matter 10 Micrometers and Smlr Tons/Yr: 0

Year: 1990  
County Code: 19  
Air Basin: SC  
Facility ID: 36789  
Air District Name: SC  
SIC Code: 7216  
Air District Name: SOUTH COAST AQMD  
Community Health Air Pollution Info System: Not reported  
Consolidated Emission Reporting Rule: Not reported  
Total Organic Hydrocarbon Gases Tons/Yr: 2  
Reactive Organic Gases Tons/Yr: 0  
Carbon Monoxide Emissions Tons/Yr: 0  
NOX - Oxides of Nitrogen Tons/Yr: 0  
SOX - Oxides of Sulphur Tons/Yr: 0

Map ID  
Direction  
Distance  
Elevation

MAP FINDINGS

Site

Database(s)

EDR ID Number  
EPA ID Number

**LOS ALTOS CLEANERS (Continued)**

**S106834719**

Particulate Matter Tons/Yr: 0  
Part. Matter 10 Micrometers and Smlr Tons/Yr:0

**LOS ANGELES HM:**

Facility ID: FA0006962  
Last Run Date: 01/01/2019  
Status: ACTIVE

**N83  
WSW  
1/4-1/2  
0.349 mi.  
1842 ft.**

**LIBERTY CAR & TRUCK RENTA  
800 LA BREA  
LOS ANGELES, CA 90038**

**HIST CORTESE S104159600  
N/A**

**Site 1 of 2 in cluster N**

**Relative:  
Lower  
Actual:  
191 ft.**

**HIST CORTESE:**  
edr\_fname: LIBERTY CAR & TRUCK RENTA  
edr\_fadd1: 800 LA BREA  
City,State,Zip: LOS ANGELES, CA 90038  
Region: CORTESE  
Facility County Code: 19  
Reg By: LTNKA  
Reg Id: 900380025

**84  
NW  
1/4-1/2  
0.356 mi.  
1881 ft.**

**LA BREA AVENUE MOTORS - 401 S. LA BREA PROPERTY  
401 SOUTH LA BREA AVENUE  
LA BREA, CA 90036**

**ENVIROSTOR S111418021  
N/A**

**Relative:  
Higher  
Actual:  
207 ft.**

**ENVIROSTOR:**  
Name: LA BREA AVENUE MOTORS - 401 S. LA BREA PROPERTY  
Address: 401 SOUTH LA BREA AVENUE  
City,State,Zip: LA BREA, CA 90036  
Facility ID: 60001610  
Status: No Further Action  
Status Date: 04/03/2012  
Site Code: 301552  
Site Type: Evaluation  
Site Type Detailed: Evaluation  
Acres: 1.25  
NPL: NO  
Regulatory Agencies: SMBRP  
Lead Agency: SMBRP  
Program Manager: Not reported  
Supervisor: Javier Hinojosa  
Division Branch: Cleanup Chatsworth  
Assembly: 50  
Senate: 26  
Special Program: Voluntary Cleanup Program  
Restricted Use: NO  
Site Mgmt Req: NONE SPECIFIED  
Funding: Responsible Party  
Latitude: 34.06668  
Longitude: -118.3442  
APN: NONE SPECIFIED  
Past Use: RETAIL - VEHICLES, VEHICLE MAINTENANCE

Map ID  
Direction  
Distance  
Elevation

MAP FINDINGS

Site

Database(s)

EDR ID Number  
EPA ID Number

**LA BREA AVENUE MOTORS - 401 S. LA BREA PROPERTY (Continued)**

**S111418021**

Potential COC: Tetrachloroethylene (PCE TPH-gas Trichloroethylene (TCE  
Confirmed COC: 30022-NO 30025-NO 30027-NO  
Potential Description: OTH, SOIL, SV  
Alias Name: 301552  
Alias Type: Project Code (Site Code)  
Alias Name: 60001610  
Alias Type: Envirostor ID Number

Completed Info:

Completed Area Name: PROJECT WIDE  
Completed Sub Area Name: Not reported  
Completed Document Type: No Further Action Letter  
Completed Date: 04/03/2012  
Comments: DTSC issued NFA Determination Letter April 3, 2012.

Completed Area Name: PROJECT WIDE  
Completed Sub Area Name: Not reported  
Completed Document Type: Cost Recovery Closeout Memo  
Completed Date: 05/15/2012  
Comments: CRU Closeout Memo

Completed Area Name: PROJECT WIDE  
Completed Sub Area Name: Not reported  
Completed Document Type: Voluntary Cleanup Agreement  
Completed Date: 12/09/2011  
Comments: VCA executed

Completed Area Name: PROJECT WIDE  
Completed Sub Area Name: Not reported  
Completed Document Type: Preliminary Endangerment Assessment Report  
Completed Date: 02/10/2012  
Comments: DTSC determined FA is required.

Completed Area Name: PROJECT WIDE  
Completed Sub Area Name: Not reported  
Completed Document Type: Site Characterization Workplan  
Completed Date: 02/21/2012  
Comments: Not reported

Completed Area Name: PROJECT WIDE  
Completed Sub Area Name: Not reported  
Completed Document Type: Site Characterization Report  
Completed Date: 04/03/2012  
Comments: DTSC concurs with the conclusion of the SSI Report that further environmental investigation of the Site is not required and approves the Report. DTSC issued No Further Action Determination Letter on April 3, 2012.

Completed Area Name: PROJECT WIDE  
Completed Sub Area Name: Not reported  
Completed Document Type: Voluntary Cleanup Agreement Termination Notification  
Completed Date: 04/12/2012  
Comments: VCA Termination Letter. NFA determination

Future Area Name: Not reported  
Future Sub Area Name: Not reported  
Future Document Type: Not reported  
Future Due Date: Not reported

Map ID  
Direction  
Distance  
Elevation

MAP FINDINGS

Site

Database(s)

EDR ID Number  
EPA ID Number

LA BREA AVENUE MOTORS - 401 S. LA BREA PROPERTY (Continued)

S111418021

Schedule Area Name: Not reported  
Schedule Sub Area Name: Not reported  
Schedule Document Type: Not reported  
Schedule Due Date: Not reported  
Schedule Revised Date: Not reported

N85  
WSW  
1/4-1/2  
0.371 mi.  
1961 ft.

CELEBRITY CAR LEASING (FORMER)  
816 LA BREA AVE S  
LOS ANGELES, CA 90036

LUST S101297079  
HIST CORTESE N/A  
CERS

Site 2 of 2 in cluster N

Relative:  
Lower  
Actual:  
188 ft.

LUST:

Lead Agency: LOS ANGELES RWQCB (REGION 4)  
Case Type: LUST Cleanup Site  
Geo Track: [http://geotracker.waterboards.ca.gov/profile\\_report.asp?global\\_id=T0603700898](http://geotracker.waterboards.ca.gov/profile_report.asp?global_id=T0603700898)  
Global Id: T0603700898  
Latitude: 34.085781  
Longitude: -118.3440336  
Status: Completed - Case Closed  
Status Date: 06/11/1997  
Case Worker: YR  
RB Case Number: 900360170  
Local Agency: LOS ANGELES, CITY OF  
File Location: Not reported  
Local Case Number: Not reported  
Potential Media Affect: Aquifer used for drinking water supply  
Potential Contaminants of Concern: Other Solvent or Non-Petroleum Hydrocarbon  
Site History: Not reported

LUST:

Global Id: T0603700898  
Contact Type: Local Agency Caseworker  
Contact Name: ELOY LUNA  
Organization Name: LOS ANGELES, CITY OF  
Address: 200 North Main Street, Suite 1780  
City: LOS ANGELES  
Email: [eloy.luna@lacity.org](mailto:eloy.luna@lacity.org)  
Phone Number: Not reported

Global Id: T0603700898  
Contact Type: Regional Board Caseworker  
Contact Name: YUE RONG  
Organization Name: LOS ANGELES RWQCB (REGION 4)  
Address: 320 W. 4TH ST., SUITE 200  
City: Los Angeles  
Email: [yrong@waterboards.ca.gov](mailto:yrong@waterboards.ca.gov)  
Phone Number: Not reported

LUST:

Global Id: T0603700898  
Action Type: Other  
Date: 05/25/1990  
Action: Leak Reported

Global Id: T0603700898  
Action Type: Other  
Date: 12/01/1989

Map ID  
Direction  
Distance  
Elevation

MAP FINDINGS

Site

Database(s)

EDR ID Number  
EPA ID Number

**CELEBRITY CAR LEASING (FORMER) (Continued)**

**S101297079**

Action: Leak Discovery

Global Id: T0603700898  
Action Type: Other  
Date: 12/01/1989  
Action: Leak Stopped

LUST:

Global Id: T0603700898  
Status: Completed - Case Closed  
Status Date: 06/11/1997

Global Id: T0603700898  
Status: Open - Case Begin Date  
Status Date: 12/01/1989

Global Id: T0603700898  
Status: Open - Site Assessment  
Status Date: 12/01/1989

Global Id: T0603700898  
Status: Open - Site Assessment  
Status Date: 05/25/1990

LUST REG 4:

Region: 4  
Regional Board: 04  
County: Los Angeles  
Facility Id: 900360170  
Status: Case Closed  
Substance: Hydrocarbons  
Substance Quantity: Not reported  
Local Case No: Not reported  
Case Type: Groundwater  
Abatement Method Used at the Site: Excavate and Dispose  
Global ID: T0603700898  
W Global ID: Not reported  
Staff: UNK  
Local Agency: 19050  
Cross Street: W. 8TH STREET  
Enforcement Type: Not reported  
Date Leak Discovered: 12/1/1989  
Date Leak First Reported: 5/25/1990  
Date Leak Record Entered: 8/19/1990  
Date Confirmation Began: 12/1/1989  
Date Leak Stopped: 12/1/1989  
Date Case Last Changed on Database: 5/30/1997  
Date the Case was Closed: 6/11/1997  
How Leak Discovered: Tank Closure  
How Leak Stopped: Not reported  
Cause of Leak: UNK  
Leak Source: UNK  
Operator: OLD CASE #082190-07  
Water System: Not reported  
Well Name: Not reported



Map ID  
Direction  
Distance  
Elevation

MAP FINDINGS

Site

Database(s)

EDR ID Number  
EPA ID Number

**CELEBRITY CAR LEASING (FORMER) (Continued)**

**S101297079**

Approx. Dist To Production Well (ft): 7501.5089488965354658015574144  
Source of Cleanup Funding: UNK  
Preliminary Site Assessment Workplan Submitted: 12/1/1989  
Preliminary Site Assessment Began: 5/25/1990  
Pollution Characterization Began: 5/25/1990  
Remediation Plan Submitted: Not reported  
Remedial Action Underway: Not reported  
Post Remedial Action Monitoring Began: Not reported  
Enforcement Action Date: Not reported  
Historical Max MTBE Date: Not reported  
Hist Max MTBE Conc in Groundwater: Not reported  
Hist Max MTBE Conc in Soil: Not reported  
Significant Interim Remedial Action Taken: Not reported  
GW Qualifier: Not reported  
Soil Qualifier: Not reported  
Organization: Not reported  
Owner Contact: Not reported  
Responsible Party: ARMANDO LOPEZ  
RP Address: 18240 LAKE ENCINO DR., ENCINO CA 91376  
Program: LUST  
Lat/Long: 34.0601675 / -1  
Local Agency Staff: PEJ  
Beneficial Use: Not reported  
Priority: Not reported  
Cleanup Fund Id: Not reported  
Suspended: Not reported  
Assigned Name: Not reported  
Summary: 05/30/97 - REQUEST FOR CLOSURE

**HIST CORTESE:**

edr\_fname: CELEBRITY CAR LEASING (FO  
edr\_fadd1: 816 LA BREA  
City,State,Zip: LOS ANGELES, CA 90036  
Region: CORTESE  
Facility County Code: 19  
Reg By: LTNKA  
Reg Id: 900360170

**CERS TANKS:**

Site ID: 229681  
CERS ID: T0603700898  
Site Name: CELEBRITY CAR LEASING (FORMER)  
CERS Description: Leaking Underground Storage Tank Cleanup Site

**Affiliation:**

Affiliation Type Desc: Regional Board Caseworker  
Entity Name: YUE RONG - LOS ANGELES RWQCB (REGION 4)  
Entity Title: Not reported  
Affiliation Address: 320 W. 4TH ST., SUITE 200  
Affiliation City: Los Angeles  
Affiliation State: CA  
Affiliation Country: Not reported  
Affiliation Zip: Not reported  
Affiliation Phone: Not reported

Affiliation Type Desc: Local Agency Caseworker  
Entity Name: ELOY LUNA - LOS ANGELES, CITY OF

Map ID  
Direction  
Distance  
Elevation

MAP FINDINGS

Site

Database(s)

EDR ID Number  
EPA ID Number

**CELEBRITY CAR LEASING (FORMER) (Continued)**

**S101297079**

Entity Title: Not reported  
Affiliation Address: 200 North Main Street, Suite 1780  
Affiliation City: LOS ANGELES  
Affiliation State: CA  
Affiliation Country: Not reported  
Affiliation Zip: Not reported  
Affiliation Phone: Not reported

**86  
NW  
1/4-1/2  
0.372 mi.  
1966 ft.**

**VACANT BUILDING  
400 LA BREA AVE.  
LOS ANGELES, CA 90036**

**LUST S108087215  
CERS N/A**

**Relative:  
Higher  
Actual:  
209 ft.**

LUST:  
Lead Agency: LOS ANGELES RWQCB (REGION 4)  
Case Type: LUST Cleanup Site  
Geo Track: [http://geotracker.waterboards.ca.gov/profile\\_report.asp?global\\_id=T0603705714](http://geotracker.waterboards.ca.gov/profile_report.asp?global_id=T0603705714)  
Global Id: T0603705714  
Latitude: 34.066859  
Longitude: -118.344018  
Status: Completed - Case Closed  
Status Date: 09/29/2008  
Case Worker: Not reported  
RB Case Number: 900360281  
Local Agency: LOS ANGELES, CITY OF  
File Location: Not reported  
Local Case Number: F22104  
Potential Media Affect: Aquifer used for drinking water supply  
Potential Contaminants of Concern: Other Solvent or Non-Petroleum Hydrocarbon  
Site History: Not reported

LUST:  
Global Id: T0603705714  
Contact Type: Local Agency Caseworker  
Contact Name: ELOY LUNA  
Organization Name: LOS ANGELES, CITY OF  
Address: 200 North Main Street, Suite 1780  
City: LOS ANGELES  
Email: [eloy.luna@lacity.org](mailto:eloy.luna@lacity.org)  
Phone Number: Not reported

LUST:  
Global Id: T0603705714  
Action Type: ENFORCEMENT  
Date: 09/29/2008  
Action: Closure/No Further Action Letter

Global Id: T0603705714  
Action Type: ENFORCEMENT  
Date: 09/28/2008  
Action: Site Visit / Inspection / Sampling

Global Id: T0603705714  
Action Type: Other  
Date: 01/27/2006  
Action: Leak Reported

Map ID  
Direction  
Distance  
Elevation

MAP FINDINGS

Site

Database(s)

EDR ID Number  
EPA ID Number

VACANT BUILDING (Continued)

S108087215

Global Id:	T0603705714
Action Type:	RESPONSE
Date:	11/15/2006
Action:	Other Report / Document
Global Id:	T0603705714
Action Type:	RESPONSE
Date:	09/15/2006
Action:	Other Report / Document
Global Id:	T0603705714
Action Type:	RESPONSE
Date:	01/15/2008
Action:	Monitoring Report - Quarterly
Global Id:	T0603705714
Action Type:	RESPONSE
Date:	04/15/2007
Action:	Other Report / Document
Global Id:	T0603705714
Action Type:	RESPONSE
Date:	04/15/2008
Action:	Monitoring Report - Quarterly
Global Id:	T0603705714
Action Type:	RESPONSE
Date:	10/15/2007
Action:	Monitoring Report - Quarterly
Global Id:	T0603705714
Action Type:	RESPONSE
Date:	04/15/2007
Action:	Soil and Water Investigation Workplan
Global Id:	T0603705714
Action Type:	ENFORCEMENT
Date:	09/15/2006
Action:	Staff Letter
Global Id:	T0603705714
Action Type:	ENFORCEMENT
Date:	02/01/2007
Action:	Staff Letter
Global Id:	T0603705714
Action Type:	Other
Date:	07/03/1989
Action:	Leak Discovery
Global Id:	T0603705714
Action Type:	ENFORCEMENT
Date:	05/04/2007
Action:	Staff Letter
Global Id:	T0603705714
Action Type:	ENFORCEMENT

Map ID  
Direction  
Distance  
Elevation

MAP FINDINGS

Site

Database(s)

EDR ID Number  
EPA ID Number

VACANT BUILDING (Continued)

S108087215

Date: 01/29/2008  
Action: Staff Letter

LUST:

Global Id: T0603705714  
Status: Completed - Case Closed  
Status Date: 09/29/2008

Global Id: T0603705714  
Status: Open - Case Begin Date  
Status Date: 07/03/1989

Global Id: T0603705714  
Status: Open - Site Assessment  
Status Date: 01/27/2006

Global Id: T0603705714  
Status: Open - Site Assessment  
Status Date: 04/20/2007

CERS TANKS:

Site ID: 255313  
CERS ID: T0603705714  
Site Name: VACANT BUILDING  
CERS Description: Leaking Underground Storage Tank Cleanup Site

Affiliation:

Affiliation Type Desc: Local Agency Caseworker  
Entity Name: ELOY LUNA - LOS ANGELES, CITY OF  
Entity Title: Not reported  
Affiliation Address: 200 North Main Street, Suite 1780  
Affiliation City: LOS ANGELES  
Affiliation State: CA  
Affiliation Country: Not reported  
Affiliation Zip: Not reported  
Affiliation Phone: Not reported

87  
NW  
1/4-1/2  
0.407 mi.  
2147 ft.

LA BREA AVENUE MOTORS - 359 S. LA BREA PROPERTY  
359 SOUTH LA BREA AVENUE  
LA BREA, CA 90036

ENVIROSTOR S111418022  
N/A

Relative:  
Higher  
Actual:  
209 ft.

ENVIROSTOR:

Name: LA BREA AVENUE MOTORS - 359 S. LA BREA PROPERTY  
Address: 359 SOUTH LA BREA AVENUE  
City,State,Zip: LA BREA, CA 90036  
Facility ID: 60001611  
Status: No Further Action  
Status Date: 04/03/2012  
Site Code: 301551  
Site Type: Evaluation  
Site Type Detailed: Evaluation  
Acres: 0.31  
NPL: NO

Map ID  
Direction  
Distance  
Elevation

MAP FINDINGS

Site

Database(s)

EDR ID Number  
EPA ID Number

**LA BREA AVENUE MOTORS - 359 S. LA BREA PROPERTY (Continued)**

**S111418022**

Regulatory Agencies: SMBRP  
Lead Agency: SMBRP  
Program Manager: Not reported  
Supervisor: Javier Hinojosa  
Division Branch: Cleanup Chatsworth  
Assembly: 50  
Senate: 26  
Special Program: Voluntary Cleanup Program  
Restricted Use: NO  
Site Mgmt Req: NONE SPECIFIED  
Funding: Responsible Party  
Latitude: 34.06714  
Longitude: -118.3442  
APN: NONE SPECIFIED  
Past Use: VEHICLE MAINTENANCE  
Potential COC: Under Investigation Tetrachloroethylene (PCE TPH-diesel TPH-gas  
TPH-MOTOR OIL Trichloroethylene (TCE 1,1-Dichloroethane  
1,1-Dichloroethylene  
Confirmed COC: 30022-NO 30024-NO 30025-NO 30192-NO 3002502-NO 30027-NO 30194-NO  
31001-NO  
Potential Description: OTH, SOIL, SV  
Alias Name: 301551  
Alias Type: Project Code (Site Code)  
Alias Name: 60001611  
Alias Type: Envirostor ID Number

Completed Info:

Completed Area Name: PROJECT WIDE  
Completed Sub Area Name: Not reported  
Completed Document Type: Voluntary Cleanup Agreement  
Completed Date: 12/09/2011  
Comments: VCA executed.

Completed Area Name: PROJECT WIDE  
Completed Sub Area Name: Not reported  
Completed Document Type: Cost Recovery Closeout Memo  
Completed Date: 05/15/2012  
Comments: CRU Closeout Memo

Completed Area Name: PROJECT WIDE  
Completed Sub Area Name: Not reported  
Completed Document Type: No Further Action Letter  
Completed Date: 04/03/2012  
Comments: DTSC issued No Further Action Determination Letter on April 3, 2012.

Completed Area Name: PROJECT WIDE  
Completed Sub Area Name: Not reported  
Completed Document Type: Preliminary Endangerment Assessment Report  
Completed Date: 02/10/2012  
Comments: DTSC determined FA is required to fully assess potential site impacts. Additional soil gas investigation and GW assessment is necessary.

Completed Area Name: PROJECT WIDE  
Completed Sub Area Name: Not reported  
Completed Document Type: Site Characterization Workplan  
Completed Date: 02/21/2012  
Comments: DTSC approved the work plan on 02/21/2012

Map ID  
Direction  
Distance  
Elevation

MAP FINDINGS

Site

Database(s)

EDR ID Number  
EPA ID Number

**LA BREA AVENUE MOTORS - 359 S. LA BREA PROPERTY (Continued)**

**S111418022**

Completed Area Name: PROJECT WIDE  
Completed Sub Area Name: Not reported  
Completed Document Type: \*Correspondence - Received  
Completed Date: 02/15/2012  
Comments: Not reported

Completed Area Name: PROJECT WIDE  
Completed Sub Area Name: Not reported  
Completed Document Type: Site Characterization Report  
Completed Date: 04/03/2012  
Comments: DTSC concurs with the conclusion of the SSI Report that further environmental investigation of the Site is not required and approves the Report. DTSC issued No Further Action Determination Letter on April 3, 2012.

Completed Area Name: PROJECT WIDE  
Completed Sub Area Name: Not reported  
Completed Document Type: Voluntary Cleanup Agreement Termination Notification  
Completed Date: 04/12/2012  
Comments: VCA Termination. NFA required.

Future Area Name: Not reported  
Future Sub Area Name: Not reported  
Future Document Type: Not reported  
Future Due Date: Not reported  
Schedule Area Name: Not reported  
Schedule Sub Area Name: Not reported  
Schedule Document Type: Not reported  
Schedule Due Date: Not reported  
Schedule Revised Date: Not reported

**O88  
NW  
1/4-1/2  
0.422 mi.  
2227 ft.**

**LA BREA DODGE INC  
339 S LA BREA AVE  
LOS ANGELES, CA 90036  
Site 1 of 2 in cluster O**

**RCRA-SQG 1000164619  
LUST CAD981689060  
HIST UST  
FINDS  
ECHO  
CERS**

**Relative:  
Higher**

**Actual:  
211 ft.**

RCRA-SQG:  
Date form received by agency: 09/01/1996  
Facility name: LA BREA DODGE INC  
Facility address: 339 S LA BREA AVE  
LOS ANGELES, CA 90036  
EPA ID: CAD981689060  
Mailing address: S LA BREA AVE  
LOS ANGELES, CA 90036  
Contact: Not reported  
Contact address: Not reported  
Not reported  
Contact country: US  
Contact telephone: Not reported  
Contact email: Not reported  
EPA Region: 09  
Classification: Small Small Quantity Generator  
Description: Handler: generates more than 100 and less than 1000 kg of hazardous waste during any calendar month and accumulates less than 6000 kg of hazardous waste at any time; or generates 100 kg or less of hazardous waste during any calendar month, and accumulates more than 1000 kg of

Map ID  
Direction  
Distance  
Elevation

MAP FINDINGS

Site

Database(s)

EDR ID Number  
EPA ID Number

LA BREA DODGE INC (Continued)

1000164619

hazardous waste at any time

Owner/Operator Summary:

Owner/operator name: LA BREA DODGE INC  
Owner/operator address: NOT REQUIRED  
NOT REQUIRED, ME 99999  
Owner/operator country: Not reported  
Owner/operator telephone: 415-555-1212  
Owner/operator email: Not reported  
Owner/operator fax: Not reported  
Owner/operator extension: Not reported  
Legal status: Private  
Owner/Operator Type: Owner  
Owner/Op start date: Not reported  
Owner/Op end date: Not reported

Owner/operator name: NOT REQUIRED  
Owner/operator address: NOT REQUIRED  
NOT REQUIRED, ME 99999  
Owner/operator country: Not reported  
Owner/operator telephone: 415-555-1212  
Owner/operator email: Not reported  
Owner/operator fax: Not reported  
Owner/operator extension: Not reported  
Legal status: Private  
Owner/Operator Type: Operator  
Owner/Op start date: Not reported  
Owner/Op end date: Not reported

Handler Activities Summary:

U.S. importer of hazardous waste: No  
Mixed waste (haz. and radioactive): No  
Recycler of hazardous waste: No  
Transporter of hazardous waste: No  
Treater, storer or disposer of HW: No  
Underground injection activity: No  
On-site burner exemption: No  
Furnace exemption: No  
Used oil fuel burner: No  
Used oil processor: No  
User oil refiner: No  
Used oil fuel marketer to burner: No  
Used oil Specification marketer: No  
Used oil transfer facility: No  
Used oil transporter: No

Violation Status: No violations found

LUST:

Lead Agency: LOS ANGELES RWQCB (REGION 4)  
Case Type: LUST Cleanup Site  
Geo Track: [http://geotracker.waterboards.ca.gov/profile\\_report.asp?global\\_id=T0603700884](http://geotracker.waterboards.ca.gov/profile_report.asp?global_id=T0603700884)  
Global Id: T0603700884  
Latitude: 34.0680372  
Longitude: -118.3441632  
Status: Completed - Case Closed  
Status Date: 07/18/1996

Map ID  
Direction  
Distance  
Elevation

MAP FINDINGS

Site

Database(s)

EDR ID Number  
EPA ID Number

**LA BREA DODGE INC (Continued)**

**1000164619**

Case Worker: YR  
RB Case Number: 900360034  
Local Agency: LOS ANGELES, CITY OF  
File Location: Not reported  
Local Case Number: Not reported  
Potential Media Affect: Aquifer used for drinking water supply  
Potential Contaminants of Concern: \* Solvents  
Site History: Not reported

LUST:

Global Id: T0603700884  
Contact Type: Local Agency Caseworker  
Contact Name: ELOY LUNA  
Organization Name: LOS ANGELES, CITY OF  
Address: 200 North Main Street, Suite 1780  
City: LOS ANGELES  
Email: eloy.luna@lacity.org  
Phone Number: Not reported

Global Id: T0603700884  
Contact Type: Regional Board Caseworker  
Contact Name: YUE RONG  
Organization Name: LOS ANGELES RWQCB (REGION 4)  
Address: 320 W. 4TH ST., SUITE 200  
City: Los Angeles  
Email: yrong@waterboards.ca.gov  
Phone Number: Not reported

LUST:

Global Id: T0603700884  
Action Type: Other  
Date: 01/31/1988  
Action: Leak Reported

LUST:

Global Id: T0603700884  
Status: Completed - Case Closed  
Status Date: 07/18/1996

Global Id: T0603700884  
Status: Open - Case Begin Date  
Status Date: 01/31/1988

Global Id: T0603700884  
Status: Open - Site Assessment  
Status Date: 04/06/1988

LUST REG 4:

Region: 4  
Regional Board: 04  
County: Los Angeles  
Facility Id: 900360034  
Status: Case Closed  
Substance: Solvents  
Substance Quantity: Not reported



Map ID  
Direction  
Distance  
Elevation

MAP FINDINGS

Site

Database(s)

EDR ID Number  
EPA ID Number

LA BREA DODGE INC (Continued)

1000164619

Local Case No: Not reported  
Case Type: Groundwater  
Abatement Method Used at the Site: Not reported  
Global ID: T0603700884  
W Global ID: Not reported  
Staff: UNK  
Local Agency: 19050  
Cross Street: 3RD & 4TH ST  
Enforcement Type: Not reported  
Date Leak Discovered: Not reported  
Date Leak First Reported: 1/31/1988  
Date Leak Record Entered: 4/6/1988  
Date Confirmation Began: Not reported  
Date Leak Stopped: Not reported  
Date Case Last Changed on Database: 7/8/1988  
Date the Case was Closed: 7/18/1996  
How Leak Discovered: Not reported  
How Leak Stopped: Not reported  
Cause of Leak: Not reported  
Leak Source: Not reported  
Operator: Not reported  
Water System: Not reported  
Well Name: Not reported  
Approx. Dist To Production Well (ft): 9596.55248267692521225734662  
Source of Cleanup Funding: Not reported  
Preliminary Site Assessment Workplan Submitted: Not reported  
Preliminary Site Assessment Began: Not reported  
Pollution Characterization Began: 4/6/1988  
Remediation Plan Submitted: Not reported  
Remedial Action Underway: Not reported  
Post Remedial Action Monitoring Began: Not reported  
Enforcement Action Date: Not reported  
Historical Max MTBE Date: Not reported  
Hist Max MTBE Conc in Groundwater: Not reported  
Hist Max MTBE Conc in Soil: Not reported  
Significant Interim Remedial Action Taken: Not reported  
GW Qualifier: Not reported  
Soil Qualifier: Not reported  
Organization: Not reported  
Owner Contact: Not reported  
Responsible Party: CHRYSLER REALTY CORP  
RP Address: 1450 LONG LAKE RD, SUITE 280, TROY MI 48098  
Program: LUST  
Lat/Long: 34.0680372 / -1  
Local Agency Staff: PEJ  
Beneficial Use: Not reported  
Priority: Not reported  
Cleanup Fund Id: Not reported  
Suspended: Not reported  
Assigned Name: Not reported  
Summary: ADDITIONAL SI REQUIRED.

HIST UST:

File Number: Not reported  
URL: Not reported  
Region: STATE  
Facility ID: 00000067798

Map ID  
Direction  
Distance  
Elevation

MAP FINDINGS

Site

Database(s)

EDR ID Number  
EPA ID Number

**LA BREA DODGE INC (Continued)**

**1000164619**

Facility Type: Other  
Other Type: AUTOMOTIVE SALES & S  
Contact Name: CARLOS R. PLESHE  
Telephone: 2139384121  
Owner Name: LA BREA DODGE, INC.  
Owner Address: 339 SOUTH LA BREA AVENUE  
Owner City,St,Zip: LOS ANGELES, CA 90036  
Total Tanks: 0001

Tank Num: 001  
Container Num: 2  
Year Installed: Not reported  
Tank Capacity: 00000000  
Tank Used for: WASTE  
Type of Fuel: C  
Container Construction Thickness: X  
Leak Detection: None

**FINDS:**

Registry ID: 110002753556

**Environmental Interest/Information System**

RCRAInfo is a national information system that supports the Resource Conservation and Recovery Act (RCRA) program through the tracking of events and activities related to facilities that generate, transport, and treat, store, or dispose of hazardous waste. RCRAInfo allows RCRA program staff to track the notification, permit, compliance, and corrective action activities required under RCRA.

**STATE MASTER**

[Click this hyperlink](#) while viewing on your computer to access additional FINDS: detail in the EDR Site Report.

**ECHO:**

Envid: 1000164619  
Registry ID: 110002753556  
DFR URL: <http://echo.epa.gov/detailed-facility-report?fid=110002753556>

**CERS TANKS:**

Site ID: 199158  
CERS ID: T0603700884  
Site Name: LA BREA DODGE  
CERS Description: Leaking Underground Storage Tank Cleanup Site

**Affiliation:**

Affiliation Type Desc: Local Agency Caseworker  
Entity Name: ELOY LUNA - LOS ANGELES, CITY OF  
Entity Title: Not reported  
Affiliation Address: 200 North Main Street, Suite 1780  
Affiliation City: LOS ANGELES  
Affiliation State: CA  
Affiliation Country: Not reported  
Affiliation Zip: Not reported

Map ID  
 Direction  
 Distance  
 Elevation

MAP FINDINGS

Site

Database(s)

EDR ID Number  
 EPA ID Number

**LA BREA DODGE INC (Continued)**

**1000164619**

Affiliation Phone: Not reported

Affiliation Type Desc: Regional Board Caseworker

Entity Name: YUE RONG - LOS ANGELES RWQCB (REGION 4)

Entity Title: Not reported

Affiliation Address: 320 W. 4TH ST., SUITE 200

Affiliation City: Los Angeles

Affiliation State: CA

Affiliation Country: Not reported

Affiliation Zip: Not reported

Affiliation Phone: Not reported

**O89  
 NW  
 1/4-1/2  
 0.430 mi.  
 2273 ft.**

**LA BREA DODGE  
 339 LA BREA  
 LOS ANGELES, CA 90036**

**ENVIROSTOR  
 VCP  
 HIST CORTESE**

**S105024639  
 N/A**

**Site 2 of 2 in cluster O**

**Relative:  
 Higher  
 Actual:  
 212 ft.**

**ENVIROSTOR:**

Name: LA BREA MOTORS

Address: 339 SOUTH LA BREA AVENUE

City,State,Zip: LOS ANGELES, CA 90036

Facility ID: 60001395

Status: No Further Action

Status Date: 02/14/2012

Site Code: 301517

Site Type: Voluntary Cleanup

Site Type Detailed: Voluntary Cleanup

Acres: 0.37

NPL: NO

Regulatory Agencies: SMBRP

Lead Agency: SMBRP

Program Manager: Not reported

Supervisor: Javier Hinojosa

Division Branch: Cleanup Chatsworth

Assembly: 50

Senate: 26

Special Program: Voluntary Cleanup Program

Restricted Use: NO

Site Mgmt Req: NONE SPECIFIED

Funding: Responsible Party

Latitude: 34.06775

Longitude: -118.3440

APN: 5508-001-008, 5508-001-009, 5508-001-010

Past Use: VEHICLE MAINTENANCE

Potential COC: Tetrachloroethylene (PCE Trichloroethylene (TCE

Confirmed COC: Tetrachloroethylene (PCE Trichloroethylene (TCE

Potential Description: OTH

Alias Name: 5508-001-008

Alias Type: APN

Alias Name: 5508-001-009

Alias Type: APN

Alias Name: 5508-001-010

Alias Type: APN

Alias Name: 301517

Alias Type: Project Code (Site Code)

Alias Name: 60001395

Map ID  
Direction  
Distance  
Elevation

MAP FINDINGS

Site

Database(s)

EDR ID Number  
EPA ID Number

**LA BREA DODGE (Continued)**

**S105024639**

Alias Type: Envirostor ID Number

Completed Info:

Completed Area Name: PROJECT WIDE  
Completed Sub Area Name: Not reported  
Completed Document Type: Cost Recovery Closeout Memo  
Completed Date: 07/22/2011  
Comments: Not reported

Completed Area Name: PROJECT WIDE  
Completed Sub Area Name: Not reported  
Completed Document Type: No Further Action Letter  
Completed Date: 06/10/2011  
Comments: Issued NFA Letter

Completed Area Name: PROJECT WIDE  
Completed Sub Area Name: Not reported  
Completed Document Type: Voluntary Cleanup Agreement  
Completed Date: 01/11/2011  
Comments: VCA executed

Completed Area Name: PROJECT WIDE  
Completed Sub Area Name: Not reported  
Completed Document Type: Preliminary Endangerment Assessment Report  
Completed Date: 03/30/2011  
Comments: DTSC issued letter requesting Risk Assessment.

Completed Area Name: PROJECT WIDE  
Completed Sub Area Name: Not reported  
Completed Document Type: Risk Assessment Report  
Completed Date: 06/10/2011  
Comments: Response to DTSC comments on Risk Assessment considered acceptable.  
DTSC issued NFA letter.

Completed Area Name: PROJECT WIDE  
Completed Sub Area Name: Not reported  
Completed Document Type: Voluntary Cleanup Agreement Termination Notification  
Completed Date: 06/16/2011  
Comments: Sent letter

Future Area Name: Not reported  
Future Sub Area Name: Not reported  
Future Document Type: Not reported  
Future Due Date: Not reported  
Schedule Area Name: Not reported  
Schedule Sub Area Name: Not reported  
Schedule Document Type: Not reported  
Schedule Due Date: Not reported  
Schedule Revised Date: Not reported

VCP:

Facility ID: 60001395  
Site Type: Voluntary Cleanup  
Site Type Detail: Voluntary Cleanup  
Site Mgmt. Req.: NONE SPECIFIED  
Acres: 0.37  
National Priorities List: NO

Map ID  
Direction  
Distance  
Elevation

MAP FINDINGS

Site

Database(s)

EDR ID Number  
EPA ID Number

**LA BREA DODGE (Continued)**

**S105024639**

Cleanup Oversight Agencies: SMBRP  
Lead Agency: SMBRP  
Lead Agency Description: DTSC - Site Cleanup Program  
Project Manager: Not reported  
Supervisor: Javier Hinojosa  
Division Branch: Cleanup Chatsworth  
Site Code: 301517  
Assembly: 50  
Senate: 26  
Special Programs Code: Voluntary Cleanup Program  
Status: No Further Action  
Status Date: 02/14/2012  
Restricted Use: NO  
Funding: Responsible Party  
Lat/Long: 34.06775 / -118.3440  
APN: 5508-001-008, 5508-001-009, 5508-001-010  
Past Use: VEHICLE MAINTENANCE  
Potential COC: 30022, 30027  
Confirmed COC: 30022,30027  
Potential Description: OTH  
Alias Name: 5508-001-008  
Alias Type: APN  
Alias Name: 5508-001-009  
Alias Type: APN  
Alias Name: 5508-001-010  
Alias Type: APN  
Alias Name: 301517  
Alias Type: Project Code (Site Code)  
Alias Name: 60001395  
Alias Type: Envirostor ID Number

**Completed Info:**

Completed Area Name: PROJECT WIDE  
Completed Sub Area Name: Not reported  
Completed Document Type: Cost Recovery Closeout Memo  
Completed Date: 07/22/2011  
Comments: Not reported

Completed Area Name: PROJECT WIDE  
Completed Sub Area Name: Not reported  
Completed Document Type: No Further Action Letter  
Completed Date: 06/10/2011  
Comments: Issued NFA Letter

Completed Area Name: PROJECT WIDE  
Completed Sub Area Name: Not reported  
Completed Document Type: Voluntary Cleanup Agreement  
Completed Date: 01/11/2011  
Comments: VCA executed

Completed Area Name: PROJECT WIDE  
Completed Sub Area Name: Not reported  
Completed Document Type: Preliminary Endangerment Assessment Report  
Completed Date: 03/30/2011  
Comments: DTSC issued letter requesting Risk Assessment.

Completed Area Name: PROJECT WIDE  
Completed Sub Area Name: Not reported

Map ID  
Direction  
Distance  
Elevation

MAP FINDINGS

Site

Database(s)

EDR ID Number  
EPA ID Number

**LA BREA DODGE (Continued)**

**S105024639**

Completed Document Type: Risk Assessment Report  
Completed Date: 06/10/2011  
Comments: Response to DTSC comments on Risk Assessment considered acceptable.  
DTSC issued NFA letter.

Completed Area Name: PROJECT WIDE  
Completed Sub Area Name: Not reported  
Completed Document Type: Voluntary Cleanup Agreement Termination Notification  
Completed Date: 06/16/2011  
Comments: Sent letter

Future Area Name: Not reported  
Future Sub Area Name: Not reported  
Future Document Type: Not reported  
Future Due Date: Not reported  
Schedule Area Name: Not reported  
Schedule Sub Area Name: Not reported  
Schedule Document Type: Not reported  
Schedule Due Date: Not reported  
Schedule Revised Date: Not reported

HIST CORTESE:  
edr\_fname: LA BREA DODGE  
edr\_fadd1: 339 LA BREA  
City,State,Zip: LOS ANGELES, CA 90036  
Region: CORTESE  
Facility County Code: 19  
Reg By: LTNKA  
Reg Id: 900360034

**P90**  
**SW**  
**1/4-1/2**  
**0.445 mi.**  
**2352 ft.**

**CHEVRON DEALER/STEVE'S CHEVRON**  
**859 LA BREA AVE N**  
**HOLLYWOOD, CA 90038**  
**Site 1 of 4 in cluster P**

**LUST S105051353**  
**CERS N/A**

**Relative:**  
**Lower**  
**Actual:**  
**188 ft.**

LUST:  
Lead Agency: LOS ANGELES RWQCB (REGION 4)  
Case Type: LUST Cleanup Site  
Geo Track: [http://geotracker.waterboards.ca.gov/profile\\_report.asp?global\\_id=T0603700914](http://geotracker.waterboards.ca.gov/profile_report.asp?global_id=T0603700914)  
Global Id: T0603700914  
Latitude: 34.0862745  
Longitude: -118.3441994  
Status: Completed - Case Closed  
Status Date: 12/12/1988  
Case Worker: YR  
RB Case Number: 900380034  
Local Agency: LOS ANGELES, CITY OF  
File Location: Not reported  
Local Case Number: Not reported  
Potential Media Affect: Soil  
Potential Contaminants of Concern: Gasoline  
Site History: Not reported

LUST:  
Global Id: T0603700914  
Contact Type: Local Agency Caseworker  
Contact Name: ELOY LUNA

Map ID  
Direction  
Distance  
Elevation

MAP FINDINGS

Site

Database(s)

EDR ID Number  
EPA ID Number

**CHEVRON DEALER/STEVE'S CHEVRON (Continued)**

**S105051353**

Organization Name: LOS ANGELES, CITY OF  
Address: 200 North Main Street, Suite 1780  
City: LOS ANGELES  
Email: eloy.luna@lacity.org  
Phone Number: Not reported

Global Id: T0603700914  
Contact Type: Regional Board Caseworker  
Contact Name: YUE RONG  
Organization Name: LOS ANGELES RWQCB (REGION 4)  
Address: 320 W. 4TH ST., SUITE 200  
City: Los Angeles  
Email: yrong@waterboards.ca.gov  
Phone Number: Not reported

LUST:  
Global Id: T0603700914  
Action Type: Other  
Date: 05/13/1985  
Action: Leak Reported

LUST:  
Global Id: T0603700914  
Status: Completed - Case Closed  
Status Date: 12/12/1988

Global Id: T0603700914  
Status: Open - Case Begin Date  
Status Date: 05/13/1985

LUST REG 4:  
Region: 4  
Regional Board: 04  
County: Los Angeles  
Facility Id: 900380034  
Status: Case Closed  
Substance: Gasoline  
Substance Quantity: Not reported  
Local Case No: Not reported  
Case Type: Soil  
Abatement Method Used at the Site: Not reported  
Global ID: T0603700914  
W Global ID: Not reported  
Staff: UNK  
Local Agency: 19050  
Cross Street: WILLOUGHBY  
Enforcement Type: Not reported  
Date Leak Discovered: Not reported  
Date Leak First Reported: 5/13/1985  
Date Leak Record Entered: 12/31/1986  
Date Confirmation Began: Not reported  
Date Leak Stopped: Not reported  
Date Case Last Changed on Database: 12/12/1988  
Date the Case was Closed: 12/12/1988  
How Leak Discovered: Not reported

Map ID  
Direction  
Distance  
Elevation

MAP FINDINGS

Site

Database(s)

EDR ID Number  
EPA ID Number

**CHEVRON DEALER/STEVE'S CHEVRON (Continued)**

**S105051353**

How Leak Stopped: Not reported  
Cause of Leak: UNK  
Leak Source: UNK  
Operator: Not reported  
Water System: Not reported  
Well Name: Not reported  
Approx. Dist To Production Well (ft): 12966.806128724541904282525146  
Source of Cleanup Funding: UNK  
Preliminary Site Assessment Workplan Submitted: Not reported  
Preliminary Site Assessment Began: Not reported  
Pollution Characterization Began: Not reported  
Remediation Plan Submitted: Not reported  
Remedial Action Underway: Not reported  
Post Remedial Action Monitoring Began: Not reported  
Enforcement Action Date: Not reported  
Historical Max MTBE Date: Not reported  
Hist Max MTBE Conc in Groundwater: Not reported  
Hist Max MTBE Conc in Soil: Not reported  
Significant Interim Remedial Action Taken: Not reported  
GW Qualifier: Not reported  
Soil Qualifier: Not reported  
Organization: Not reported  
Owner Contact: Not reported  
Responsible Party: BLANK RP  
RP Address: Not reported  
Program: LUST  
Lat/Long: 34.0862745 / -1  
Local Agency Staff: PEJ  
Beneficial Use: Not reported  
Priority: Not reported  
Cleanup Fund Id: Not reported  
Suspended: Not reported  
Assigned Name: Not reported  
Summary: \*CONTAMINATION NOT SIGNIFICANT. NO FURTHER ACTION REQUIRED. \*\*DAB  
AUTHORIZED CLOSURE 08/02/88

**CERS TANKS:**

Site ID: 208861  
CERS ID: T0603700914  
Site Name: CHEVRON DEALER/STEVE'S CHEVRON  
CERS Description: Leaking Underground Storage Tank Cleanup Site

**Affiliation:**

Affiliation Type Desc: Regional Board Caseworker  
Entity Name: YUE RONG - LOS ANGELES RWQCB (REGION 4)  
Entity Title: Not reported  
Affiliation Address: 320 W. 4TH ST., SUITE 200  
Affiliation City: Los Angeles  
Affiliation State: CA  
Affiliation Country: Not reported  
Affiliation Zip: Not reported  
Affiliation Phone: Not reported

Affiliation Type Desc: Local Agency Caseworker  
Entity Name: ELOY LUNA - LOS ANGELES, CITY OF  
Entity Title: Not reported  
Affiliation Address: 200 North Main Street, Suite 1780



Map ID  
Direction  
Distance  
Elevation

MAP FINDINGS

Site

Database(s)

EDR ID Number  
EPA ID Number

**CHEVRON DEALER/STEVE'S CHEVRON (Continued)**

**S105051353**

Affiliation City: LOS ANGELES  
Affiliation State: CA  
Affiliation Country: Not reported  
Affiliation Zip: Not reported  
Affiliation Phone: Not reported

**P91** **CHEVRON DEALER/STEVE'S CH**  
**SW** **859 LA BREA**  
**1/4-1/2** **LOS ANGELES, CA 90019**  
**0.445 mi.**  
**2352 ft.** **Site 2 of 4 in cluster P**

**HIST CORTESE** **S102427510**  
**N/A**

**Relative:** HIST CORTESE:  
**Lower** edr\_fname: CHEVRON DEALER/STEVE'S CH  
edr\_fadd1: 859 LA BREA  
**Actual:** City,State,Zip: LOS ANGELES, CA 90019  
**188 ft.** Region: CORTESE  
Facility County Code: 19  
Reg By: LTNKA  
Reg Id: 900380034

**P92** **METRO CAR WASH (FORMER)**  
**SW** **900 LA BREA AVE S**  
**1/4-1/2** **LOS ANGELES, CA 90036**  
**0.452 mi.**  
**2385 ft.** **Site 3 of 4 in cluster P**

**LUST** **S106116240**  
**CERS** **N/A**

**Relative:** LUST:  
**Lower** Lead Agency: LOS ANGELES RWQCB (REGION 4)  
Case Type: LUST Cleanup Site  
**Actual:** Geo Track: [http://geotracker.waterboards.ca.gov/profile\\_report.asp?global\\_id=T0603761730](http://geotracker.waterboards.ca.gov/profile_report.asp?global_id=T0603761730)  
**186 ft.** Global Id: T0603761730  
Latitude: 34.058466  
Longitude: -118.345105  
Status: Completed - Case Closed  
Status Date: 01/10/2012  
Case Worker: DMB  
RB Case Number: 900360152A  
Local Agency: LOS ANGELES, CITY OF  
File Location: Regional Board  
Local Case Number: 24634  
Potential Media Affect: Under Investigation  
Potential Contaminants of Concern: Gasoline  
Site History: Not reported

LUST:  
Global Id: T0603761730  
Contact Type: Regional Board Caseworker  
Contact Name: DAVID M. BJOSTAD  
Organization Name: LOS ANGELES RWQCB (REGION 4)  
Address: 320 W. 4th Street, Suite 200  
City: Los Angeles  
Email: dave.bjostad@waterboards.ca.gov  
Phone Number: Not reported  
  
Global Id: T0603761730

Map ID  
Direction  
Distance  
Elevation

MAP FINDINGS

Site

Database(s)

EDR ID Number  
EPA ID Number

**METRO CAR WASH (FORMER) (Continued)**

**S106116240**

Contact Type: Local Agency Caseworker  
Contact Name: ELOY LUNA  
Organization Name: LOS ANGELES, CITY OF  
Address: 200 North Main Street, Suite 1780  
City: LOS ANGELES  
Email: eloy.luna@lacity.org  
Phone Number: Not reported

**LUST:**

Global Id: T0603761730  
Action Type: RESPONSE  
Date: 04/15/2006  
Action: Monitoring Report - Quarterly

Global Id: T0603761730  
Action Type: RESPONSE  
Date: 05/24/2006  
Action: Soil and Water Investigation Workplan

Global Id: T0603761730  
Action Type: RESPONSE  
Date: 10/15/2006  
Action: Well Installation Report

Global Id: T0603761730  
Action Type: ENFORCEMENT  
Date: 08/18/2008  
Action: Staff Letter

Global Id: T0603761730  
Action Type: ENFORCEMENT  
Date: 10/24/2008  
Action: Staff Letter

Global Id: T0603761730  
Action Type: Other  
Date: 07/09/2003  
Action: Leak Reported

Global Id: T0603761730  
Action Type: RESPONSE  
Date: 06/15/2006  
Action: Monitoring Report - Quarterly

Global Id: T0603761730  
Action Type: RESPONSE  
Date: 01/15/2006  
Action: Monitoring Report - Quarterly

Global Id: T0603761730  
Action Type: RESPONSE  
Date: 04/15/2007  
Action: Monitoring Report - Quarterly

Global Id: T0603761730  
Action Type: RESPONSE  
Date: 10/15/2006

Map ID  
Direction  
Distance  
Elevation

MAP FINDINGS

Site

Database(s)

EDR ID Number  
EPA ID Number

**METRO CAR WASH (FORMER) (Continued)**

**S106116240**

Action: Monitoring Report - Quarterly

Global Id: T0603761730  
Action Type: RESPONSE  
Date: 01/15/2007  
Action: Monitoring Report - Quarterly

Global Id: T0603761730  
Action Type: RESPONSE  
Date: 01/15/2009  
Action: Remedial Progress Report

Global Id: T0603761730  
Action Type: RESPONSE  
Date: 01/30/2009  
Action: Well Installation Report

Global Id: T0603761730  
Action Type: ENFORCEMENT  
Date: 06/15/2009  
Action: Staff Letter

Global Id: T0603761730  
Action Type: RESPONSE  
Date: 01/15/2009  
Action: Monitoring Report - Quarterly

Global Id: T0603761730  
Action Type: RESPONSE  
Date: 04/15/2009  
Action: Monitoring Report - Quarterly

Global Id: T0603761730  
Action Type: RESPONSE  
Date: 10/15/2008  
Action: Monitoring Report - Quarterly

Global Id: T0603761730  
Action Type: RESPONSE  
Date: 07/15/2009  
Action: Remedial Progress Report

Global Id: T0603761730  
Action Type: RESPONSE  
Date: 04/15/2009  
Action: Remedial Progress Report

Global Id: T0603761730  
Action Type: RESPONSE  
Date: 07/15/2007  
Action: Monitoring Report - Quarterly

Global Id: T0603761730  
Action Type: RESPONSE  
Date: 07/15/2006  
Action: Other Report / Document

Map ID  
Direction  
Distance  
Elevation

MAP FINDINGS

Site

Database(s)

EDR ID Number  
EPA ID Number

**METRO CAR WASH (FORMER) (Continued)**

**S106116240**

Global Id: T0603761730  
Action Type: RESPONSE  
Date: 10/15/2007  
Action: Monitoring Report - Quarterly

Global Id: T0603761730  
Action Type: RESPONSE  
Date: 04/15/2008  
Action: Monitoring Report - Quarterly

Global Id: T0603761730  
Action Type: RESPONSE  
Date: 05/15/2008  
Action: Interim Remedial Action Plan

Global Id: T0603761730  
Action Type: RESPONSE  
Date: 05/15/2008  
Action: Soil and Water Investigation Workplan

Global Id: T0603761730  
Action Type: RESPONSE  
Date: 07/15/2008  
Action: Monitoring Report - Quarterly

Global Id: T0603761730  
Action Type: RESPONSE  
Date: 04/15/2005  
Action: Monitoring Report - Quarterly

Global Id: T0603761730  
Action Type: REMEDIATION  
Date: 10/18/2006  
Action: Pump & Treat (P&T) Groundwater

Global Id: T0603761730  
Action Type: ENFORCEMENT  
Date: 01/10/2012  
Action: Closure/No Further Action Letter

Global Id: T0603761730  
Action Type: ENFORCEMENT  
Date: 12/16/2011  
Action: Notification - Preclosure

Global Id: T0603761730  
Action Type: RESPONSE  
Date: 03/30/2009  
Action: Soil and Water Investigation Report

Global Id: T0603761730  
Action Type: RESPONSE  
Date: 09/15/2008  
Action: Other Workplan

Global Id: T0603761730  
Action Type: RESPONSE

Map ID  
Direction  
Distance  
Elevation

MAP FINDINGS

Site

Database(s)

EDR ID Number  
EPA ID Number

**METRO CAR WASH (FORMER) (Continued)**

**S106116240**

Date: 09/15/2008  
Action: Corrective Action Plan / Remedial Action Plan - Addendum

Global Id: T0603761730  
Action Type: RESPONSE  
Date: 07/15/2009  
Action: Monitoring Report - Quarterly

Global Id: T0603761730  
Action Type: REMEDIATION  
Date: 10/18/2006  
Action: Pump & Treat (P&T) Groundwater

Global Id: T0603761730  
Action Type: RESPONSE  
Date: 01/15/2005  
Action: Monitoring Report - Quarterly

Global Id: T0603761730  
Action Type: RESPONSE  
Date: 07/15/2004  
Action: Monitoring Report - Quarterly

Global Id: T0603761730  
Action Type: ENFORCEMENT  
Date: 05/31/2006  
Action: Staff Letter

Global Id: T0603761730  
Action Type: ENFORCEMENT  
Date: 04/19/2004  
Action: Staff Letter

Global Id: T0603761730  
Action Type: ENFORCEMENT  
Date: 01/13/2004  
Action: Staff Letter

Global Id: T0603761730  
Action Type: Other  
Date: 07/09/2003  
Action: Leak Discovery

Global Id: T0603761730  
Action Type: RESPONSE  
Date: 02/27/2004  
Action: Other Report / Document

Global Id: T0603761730  
Action Type: RESPONSE  
Date: 04/09/2004  
Action: Preliminary Site Assessment Workplan

Global Id: T0603761730  
Action Type: ENFORCEMENT  
Date: 02/25/2004  
Action: Staff Letter

Map ID  
Direction  
Distance  
Elevation

MAP FINDINGS

Site

Database(s)

EDR ID Number  
EPA ID Number

**METRO CAR WASH (FORMER) (Continued)**

**S106116240**

Global Id: T0603761730  
Action Type: ENFORCEMENT  
Date: 04/04/2008  
Action: Staff Letter

Global Id: T0603761730  
Action Type: RESPONSE  
Date: 10/15/2005  
Action: Monitoring Report - Quarterly

Global Id: T0603761730  
Action Type: RESPONSE  
Date: 07/15/2005  
Action: Monitoring Report - Quarterly

Global Id: T0603761730  
Action Type: RESPONSE  
Date: 09/06/2011  
Action: Request for Closure

Global Id: T0603761730  
Action Type: RESPONSE  
Date: 04/07/2011  
Action: Clean Up Fund - 5-Year Review Summary

**LUST:**

Global Id: T0603761730  
Status: Completed - Case Closed  
Status Date: 01/10/2012

Global Id: T0603761730  
Status: Open - Case Begin Date  
Status Date: 07/09/2003

Global Id: T0603761730  
Status: Open - Remediation  
Status Date: 10/18/2006

Global Id: T0603761730  
Status: Open - Remediation  
Status Date: 02/02/2011

Global Id: T0603761730  
Status: Open - Site Assessment  
Status Date: 07/09/2003

Global Id: T0603761730  
Status: Open - Site Assessment  
Status Date: 03/29/2004

Lead Agency: LOS ANGELES RWQCB (REGION 4)  
Case Type: LUST Cleanup Site  
Geo Track: [http://geotracker.waterboards.ca.gov/profile\\_report.asp?global\\_id=T0603700896](http://geotracker.waterboards.ca.gov/profile_report.asp?global_id=T0603700896)  
Global Id: T0603700896  
Latitude: 34.087271  
Longitude: -118.344059

Map ID  
Direction  
Distance  
Elevation

MAP FINDINGS

Site

Database(s)

EDR ID Number  
EPA ID Number

**METRO CAR WASH (FORMER) (Continued)**

**S106116240**

Status: Completed - Case Closed  
Status Date: 04/24/1998  
Case Worker: AS  
RB Case Number: 900360152  
Local Agency: LOS ANGELES, CITY OF  
File Location: Not reported  
Local Case Number: Not reported  
Potential Media Affect: Aquifer used for drinking water supply  
Potential Contaminants of Concern: Gasoline  
Site History: Not reported

LUST:

Global Id: T0603700896  
Contact Type: Regional Board Caseworker  
Contact Name: ADNAN SIDDIQUI  
Organization Name: LOS ANGELES RWQCB (REGION 4)  
Address: 320 W. 4TH ST., SUITE 200  
City: LOS ANGELES  
Email: asiddiqui@waterboards.ca.gov  
Phone Number: Not reported

Global Id: T0603700896  
Contact Type: Local Agency Caseworker  
Contact Name: ELOY LUNA  
Organization Name: LOS ANGELES, CITY OF  
Address: 200 North Main Street, Suite 1780  
City: LOS ANGELES  
Email: eloy.luna@lacity.org  
Phone Number: Not reported

LUST:

Global Id: T0603700896  
Action Type: Other  
Date: 01/16/1991  
Action: Leak Reported

Global Id: T0603700896  
Action Type: RESPONSE  
Date: 07/15/2007  
Action: Monitoring Report - Quarterly

Global Id: T0603700896  
Action Type: Other  
Date: 09/30/1990  
Action: Leak Discovery

Global Id: T0603700896  
Action Type: Other  
Date: 09/30/1990  
Action: Leak Stopped

Global Id: T0603700896  
Action Type: ENFORCEMENT  
Date: 03/26/1997  
Action: \* Historical Enforcement

Map ID  
Direction  
Distance  
Elevation

MAP FINDINGS

Site

Database(s)

EDR ID Number  
EPA ID Number

**METRO CAR WASH (FORMER) (Continued)**

**S106116240**

LUST:

Global Id: T0603700896  
Status: Completed - Case Closed  
Status Date: 04/24/1998

Global Id: T0603700896  
Status: Open - Case Begin Date  
Status Date: 09/30/1990

Global Id: T0603700896  
Status: Open - Site Assessment  
Status Date: 01/16/1991

Global Id: T0603700896  
Status: Open - Site Assessment  
Status Date: 12/07/1995

LUST REG 4:

Region: 4  
Regional Board: 04  
County: Los Angeles  
Facility Id: 900360152A  
Status: Preliminary site assessment workplan submitted  
Substance: Gasoline  
Substance Quantity: Not reported  
Local Case No: 24634  
Case Type: Undefined  
Abatement Method Used at the Site: Not reported  
Global ID: T0603761730  
W Global ID: Not reported  
Staff: WXT  
Local Agency: 19050  
Cross Street: Not reported  
Enforcement Type: DLSEL  
Date Leak Discovered: 7/9/2003  
Date Leak First Reported: 7/9/2003  
Date Leak Record Entered: Not reported  
Date Confirmation Began: 7/9/2003  
Date Leak Stopped: Not reported  
Date Case Last Changed on Database: Not reported  
Date the Case was Closed: Not reported  
How Leak Discovered: OM  
How Leak Stopped: Close Tank  
Cause of Leak: UNK  
Leak Source: UNK  
Operator: Not reported  
Water System: Not reported  
Well Name: Not reported  
Approx. Dist To Production Well (ft): Not reported  
Source of Cleanup Funding: UNK  
Preliminary Site Assessment Workplan Submitted: 3/29/2004  
Preliminary Site Assessment Began: Not reported  
Pollution Characterization Began: Not reported  
Remediation Plan Submitted: Not reported  
Remedial Action Underway: Not reported



Map ID  
Direction  
Distance  
Elevation

MAP FINDINGS

Site

Database(s)

EDR ID Number  
EPA ID Number

**METRO CAR WASH (FORMER) (Continued)**

**S106116240**

Post Remedial Action Monitoring Began: Not reported  
Enforcement Action Date: Not reported  
Historical Max MTBE Date: Not reported  
Hist Max MTBE Conc in Groundwater: Not reported  
Hist Max MTBE Conc in Soil: Not reported  
Significant Interim Remedial Action Taken: Not reported  
GW Qualifier: Not reported  
Soil Qualifier: Not reported  
Organization: Not reported  
Owner Contact: Not reported  
Responsible Party: STEVEN BRIGHT  
RP Address: 603 OCEAN AVENUE -1 EAST  
Program: LUST  
Lat/Long: 0 / 0  
Local Agency Staff: Not reported  
Beneficial Use: Not reported  
Priority: Not reported  
Cleanup Fund Id: Not reported  
Suspended: Not reported  
Assigned Name: Not reported  
Summary: Not reported

**CERS TANKS:**

Site ID: 246766  
CERS ID: T0603700896  
Site Name: METRO CAR WASH (FORMER)  
CERS Description: Leaking Underground Storage Tank Cleanup Site

**Affiliation:**

Affiliation Type Desc: Local Agency Caseworker  
Entity Name: ELOY LUNA - LOS ANGELES, CITY OF  
Entity Title: Not reported  
Affiliation Address: 200 North Main Street, Suite 1780  
Affiliation City: LOS ANGELES  
Affiliation State: CA  
Affiliation Country: Not reported  
Affiliation Zip: Not reported  
Affiliation Phone: Not reported

Affiliation Type Desc: Regional Board Caseworker  
Entity Name: ADNAN SIDDIQUI - LOS ANGELES RWQCB (REGION 4)  
Entity Title: Not reported  
Affiliation Address: 320 W. 4TH ST., SUITE 200  
Affiliation City: LOS ANGELES  
Affiliation State: CA  
Affiliation Country: Not reported  
Affiliation Zip: Not reported  
Affiliation Phone: Not reported

Site ID: 241434  
CERS ID: T0603761730  
Site Name: EXPERT CAR WASH  
CERS Description: Leaking Underground Storage Tank Cleanup Site

**Affiliation:**

Affiliation Type Desc: Regional Board Caseworker  
Entity Name: DAVID M. BJOSTAD - LOS ANGELES RWQCB (REGION 4)

Map ID  
Direction  
Distance  
Elevation

MAP FINDINGS

Site

Database(s)

EDR ID Number  
EPA ID Number

**METRO CAR WASH (FORMER) (Continued)**

**S106116240**

Entity Title: Not reported  
Affiliation Address: 320 W. 4th Street, Suite 200  
Affiliation City: Los Angeles  
Affiliation State: CA  
Affiliation Country: Not reported  
Affiliation Zip: Not reported  
Affiliation Phone: Not reported  
  
Affiliation Type Desc: Local Agency Caseworker  
Entity Name: ELOY LUNA - LOS ANGELES, CITY OF  
Entity Title: Not reported  
Affiliation Address: 200 North Main Street, Suite 1780  
Affiliation City: LOS ANGELES  
Affiliation State: CA  
Affiliation Country: Not reported  
Affiliation Zip: Not reported  
Affiliation Phone: Not reported

**P93 METRO CAR WASH (FORMER)**  
**SW 900 LA BREA**  
**1/4-1/2 LOS ANGELES, CA 90036**

**LUST S104406298**  
**HIST CORTESE N/A**

**0.452 mi.**  
**2385 ft.**

**Site 4 of 4 in cluster P**

**Relative:**  
**Lower**  
**Actual:**  
**186 ft.**

LUST REG 4:  
Region: 4  
Regional Board: 04  
County: Los Angeles  
Facility Id: 900360152  
Status: Case Closed  
Substance: Gasoline  
Substance Quantity: Not reported  
Local Case No: Not reported  
Case Type: Groundwater  
Abatement Method Used at the Site: Not reported  
Global ID: T0603700896  
W Global ID: Not reported  
Staff: AS  
Local Agency: 19050  
Cross Street: 9TH ST  
Enforcement Type: EF  
Date Leak Discovered: 9/30/1990  
Date Leak First Reported: 1/16/1991  
Date Leak Record Entered: 2/19/1991  
Date Confirmation Began: Not reported  
Date Leak Stopped: 9/30/1990  
Date Case Last Changed on Database: 4/16/1998  
Date the Case was Closed: 4/24/1998  
How Leak Discovered: Tank Closure  
How Leak Stopped: Not reported  
Cause of Leak: Structure Failure  
Leak Source: Tank  
Operator: OLD # 022191-02  
Water System: Not reported  
Well Name: Not reported  
Approx. Dist To Production Well (ft): 6973.5940924656679703517734734  
Source of Cleanup Funding: Tank

Map ID  
 Direction  
 Distance  
 Elevation

MAP FINDINGS

Site

Database(s)

EDR ID Number  
 EPA ID Number

**METRO CAR WASH (FORMER) (Continued)**

**S104406298**

Preliminary Site Assessment Workplan Submitted: Not reported  
 Preliminary Site Assessment Began: 1/16/1991  
 Pollution Characterization Began: 12/7/1995  
 Remediation Plan Submitted: Not reported  
 Remedial Action Underway: Not reported  
 Post Remedial Action Monitoring Began: Not reported  
 Enforcement Action Date: 3/26/1997  
 Historical Max MTBE Date: 1/1/1965  
 Hist Max MTBE Conc in Groundwater: 3500  
 Hist Max MTBE Conc in Soil: .16  
 Significant Interim Remedial Action Taken: Not reported  
 GW Qualifier: Not reported  
 Soil Qualifier: Not reported  
 Organization: Not reported  
 Owner Contact: Not reported  
 Responsible Party: ISAAC SHANFELD/JACK KORN/  
 RP Address: 112 HAMILTON DR N., STE 303, BEVERLY HILLS CA 90211  
 Program: LUST  
 Lat/Long: 34.0587746 / -1  
 Local Agency Staff: PEJ  
 Beneficial Use: Not reported  
 Priority: Not reported  
 Cleanup Fund Id: Not reported  
 Suspended: Not reported  
 Assigned Name: Not reported  
 Summary: 10/20/97 - ADD'L SITE INVESTIGATION 01/30/98 -  
 4TH QTR 1997 GW MON RPT 04/16/98 - COMPLIANCE  
 SUMMARY OF EXISTING UST

**HIST CORTESE:**

edr\_fname: METRO CAR WASH (FORMER)  
 edr\_fadd1: 900 LA BREA  
 City,State,Zip: LOS ANGELES, CA 90036  
 Region: CORTESE  
 Facility County Code: 19  
 Reg By: LTNKA  
 Reg Id: 900360152

**Q94 FORMER EXXON STATION 7-7221**  
**NW 307 LA BREA**  
**1/4-1/2 LOS ANGELES, CA 90036**  
**0.460 mi.**  
**2427 ft. Site 1 of 2 in cluster Q**

**LUST S102590673**  
**ENF N/A**  
**HIST CORTESE**  
**CIWQS**  
**CERS**

**Relative:**  
**Higher**  
**Actual:**  
**214 ft.**

**LUST:**  
 Lead Agency: LOS ANGELES RWQCB (REGION 4)  
 Case Type: LUST Cleanup Site  
 Geo Track: [http://geotracker.waterboards.ca.gov/profile\\_report.asp?global\\_id=T0603700931](http://geotracker.waterboards.ca.gov/profile_report.asp?global_id=T0603700931)  
 Global Id: T0603700931  
 Latitude: 34.076416630017  
 Longitude: -118.34434568882  
 Status: Completed - Case Closed  
 Status Date: 01/15/2009  
 Case Worker: DPP  
 RB Case Number: 900380216  
 Local Agency: LOS ANGELES, CITY OF  
 File Location: Regional Board

Map ID  
Direction  
Distance  
Elevation

MAP FINDINGS

Site

Database(s)

EDR ID Number  
EPA ID Number

**FORMER EXXON STATION 7-7221 (Continued)**

**S102590673**

Local Case Number: Not reported  
Potential Media Affect: Aquifer used for drinking water supply  
Potential Contaminants of Concern: Gasoline  
Site History: Not reported

LUST:

Global Id: T0603700931  
Contact Type: Regional Board Caseworker  
Contact Name: DANIEL PIROTTON  
Organization Name: LOS ANGELES RWQCB (REGION 4)  
Address: Not reported  
City: R4 UNKNOWN  
Email: dpirotton@waterboards.ca.gov  
Phone Number: 2135766714

Global Id: T0603700931  
Contact Type: Local Agency Caseworker  
Contact Name: ELOY LUNA  
Organization Name: LOS ANGELES, CITY OF  
Address: 200 North Main Street, Suite 1780  
City: LOS ANGELES  
Email: eloy.luna@lacity.org  
Phone Number: Not reported

LUST:

Global Id: T0603700931  
Action Type: Other  
Date: 04/30/1992  
Action: Leak Reported

Global Id: T0603700931  
Action Type: RESPONSE  
Date: 01/15/2006  
Action: Monitoring Report - Quarterly

Global Id: T0603700931  
Action Type: RESPONSE  
Date: 10/15/2005  
Action: Monitoring Report - Quarterly

Global Id: T0603700931  
Action Type: RESPONSE  
Date: 07/15/2006  
Action: Monitoring Report - Quarterly

Global Id: T0603700931  
Action Type: RESPONSE  
Date: 07/26/2006  
Action: Unknown

Global Id: T0603700931  
Action Type: RESPONSE  
Date: 04/15/2006  
Action: Monitoring Report - Quarterly

Global Id: T0603700931  
Action Type: ENFORCEMENT

Map ID  
Direction  
Distance  
Elevation

MAP FINDINGS

Site

Database(s)

EDR ID Number  
EPA ID Number

**FORMER EXXON STATION 7-7221 (Continued)**

**S102590673**

Date: 01/15/2009  
Action: Closure/No Further Action Letter

Global Id: T0603700931  
Action Type: RESPONSE  
Date: 10/15/2006  
Action: Monitoring Report - Quarterly

Global Id: T0603700931  
Action Type: ENFORCEMENT  
Date: 07/20/2004  
Action: Staff Letter

Global Id: T0603700931  
Action Type: ENFORCEMENT  
Date: 12/30/2008  
Action: Notification - Preclosure

Global Id: T0603700931  
Action Type: ENFORCEMENT  
Date: 01/02/2009  
Action: Site Visit / Inspection / Sampling

Global Id: T0603700931  
Action Type: RESPONSE  
Date: 04/15/2007  
Action: Monitoring Report - Quarterly

Global Id: T0603700931  
Action Type: RESPONSE  
Date: 10/15/2008  
Action: Monitoring Report - Quarterly

Global Id: T0603700931  
Action Type: RESPONSE  
Date: 07/15/2008  
Action: Monitoring Report - Quarterly

Global Id: T0603700931  
Action Type: RESPONSE  
Date: 07/15/2007  
Action: Monitoring Report - Quarterly

Global Id: T0603700931  
Action Type: RESPONSE  
Date: 01/15/2008  
Action: Monitoring Report - Quarterly

Global Id: T0603700931  
Action Type: RESPONSE  
Date: 10/15/2007  
Action: Monitoring Report - Quarterly

Global Id: T0603700931  
Action Type: ENFORCEMENT  
Date: 02/15/2005  
Action: Staff Letter

Map ID  
Direction  
Distance  
Elevation

MAP FINDINGS

Site

Database(s)

EDR ID Number  
EPA ID Number

**FORMER EXXON STATION 7-7221 (Continued)**

**S102590673**

Global Id: T0603700931  
Action Type: RESPONSE  
Date: 04/15/2002  
Action: Monitoring Report - Quarterly

Global Id: T0603700931  
Action Type: RESPONSE  
Date: 04/15/2005  
Action: Monitoring Report - Quarterly

Global Id: T0603700931  
Action Type: RESPONSE  
Date: 04/15/2008  
Action: Monitoring Report - Quarterly

Global Id: T0603700931  
Action Type: REMEDIATION  
Date: 08/01/1996  
Action: Soil Vapor Extraction (SVE)

Global Id: T0603700931  
Action Type: REMEDIATION  
Date: 08/01/2005  
Action: Pump & Treat (P&T) Groundwater

Global Id: T0603700931  
Action Type: REMEDIATION  
Date: 02/28/2001  
Action: Pump & Treat (P&T) Groundwater

Global Id: T0603700931  
Action Type: RESPONSE  
Date: 07/15/2002  
Action: Monitoring Report - Quarterly

Global Id: T0603700931  
Action Type: RESPONSE  
Date: 07/15/2002  
Action: Other Report / Document

Global Id: T0603700931  
Action Type: RESPONSE  
Date: 10/15/2002  
Action: Monitoring Report - Quarterly

Global Id: T0603700931  
Action Type: RESPONSE  
Date: 04/15/2003  
Action: Monitoring Report - Quarterly

Global Id: T0603700931  
Action Type: RESPONSE  
Date: 01/15/2003  
Action: Monitoring Report - Quarterly

Global Id: T0603700931  
Action Type: RESPONSE

Map ID  
Direction  
Distance  
Elevation

MAP FINDINGS

Site

Database(s)

EDR ID Number  
EPA ID Number

**FORMER EXXON STATION 7-7221 (Continued)**

**S102590673**

Date: 01/15/2004  
Action: Monitoring Report - Quarterly

Global Id: T0603700931  
Action Type: RESPONSE  
Date: 07/15/2003  
Action: Monitoring Report - Quarterly

Global Id: T0603700931  
Action Type: Other  
Date: 04/13/1992  
Action: Leak Discovery

Global Id: T0603700931  
Action Type: RESPONSE  
Date: 04/15/2004  
Action: Monitoring Report - Quarterly

Global Id: T0603700931  
Action Type: ENFORCEMENT  
Date: 02/08/2007  
Action: Staff Letter

Global Id: T0603700931  
Action Type: RESPONSE  
Date: 10/15/2003  
Action: Monitoring Report - Quarterly

Global Id: T0603700931  
Action Type: RESPONSE  
Date: 01/15/2005  
Action: Monitoring Report - Quarterly

Global Id: T0603700931  
Action Type: RESPONSE  
Date: 10/15/2004  
Action: Monitoring Report - Quarterly

Global Id: T0603700931  
Action Type: ENFORCEMENT  
Date: 12/04/1998  
Action: Staff Letter

Global Id: T0603700931  
Action Type: ENFORCEMENT  
Date: 05/07/2002  
Action: Staff Letter

Global Id: T0603700931  
Action Type: RESPONSE  
Date: 07/15/2004  
Action: Monitoring Report - Quarterly

Global Id: T0603700931  
Action Type: RESPONSE  
Date: 01/15/2007  
Action: Monitoring Report - Quarterly

Map ID  
Direction  
Distance  
Elevation

MAP FINDINGS

Site

Database(s)

EDR ID Number  
EPA ID Number

**FORMER EXXON STATION 7-7221 (Continued)**

**S102590673**

Global Id: T0603700931  
Action Type: RESPONSE  
Date: 12/27/2006  
Action: Request for Closure

Global Id: T0603700931  
Action Type: RESPONSE  
Date: 07/15/2005  
Action: Monitoring Report - Quarterly

**LUST:**

Global Id: T0603700931  
Status: Completed - Case Closed  
Status Date: 01/15/2009

Global Id: T0603700931  
Status: Open - Case Begin Date  
Status Date: 04/13/1992

Global Id: T0603700931  
Status: Open - Remediation  
Status Date: 01/14/2000

Global Id: T0603700931  
Status: Open - Remediation  
Status Date: 03/22/2000

Global Id: T0603700931  
Status: Open - Site Assessment  
Status Date: 05/05/1992

Global Id: T0603700931  
Status: Open - Site Assessment  
Status Date: 04/12/1993

Global Id: T0603700931  
Status: Open - Site Assessment  
Status Date: 11/22/1996

Global Id: T0603700931  
Status: Open - Site Assessment  
Status Date: 04/15/2005

Global Id: T0603700931  
Status: Open - Verification Monitoring  
Status Date: 04/30/1992

**LUST REG 4:**

Region: 4  
Regional Board: 04  
County: Los Angeles  
Facility Id: 900380216  
Status: Remedial action (cleanup) Underway  
Substance: Gasoline  
Substance Quantity: Not reported



Map ID  
Direction  
Distance  
Elevation

MAP FINDINGS

Site

Database(s)

EDR ID Number  
EPA ID Number

**FORMER EXXON STATION 7-7221 (Continued)**

**S102590673**

Local Case No: Not reported  
Case Type: Groundwater  
Abatement Method Used at the Site: FPVE  
Global ID: T0603700931  
W Global ID: Not reported  
Staff: DP  
Local Agency: 19050  
Cross Street: BEVERLY BLVD  
Enforcement Type: LET  
Date Leak Discovered: 4/13/1992  
Date Leak First Reported: 4/30/1992  
Date Leak Record Entered: 5/11/1992  
Date Confirmation Began: Not reported  
Date Leak Stopped: Not reported  
Date Case Last Changed on Database: 7/11/2002  
Date the Case was Closed: Not reported  
How Leak Discovered: OM  
How Leak Stopped: Not reported  
Cause of Leak: UNK  
Leak Source: UNK  
Operator: ROSENBERG, JOSHUA  
Water System: Not reported  
Well Name: Not reported  
Approx. Dist To Production Well (ft): 11910.427858303642534995258622  
Source of Cleanup Funding: UNK  
Preliminary Site Assessment Workplan Submitted: 5/5/1992  
Preliminary Site Assessment Began: 4/12/1993  
Pollution Characterization Began: 11/22/1996  
Remediation Plan Submitted: 1/14/2000  
Remedial Action Underway: 3/22/2000  
Post Remedial Action Monitoring Began: 4/30/1992  
Enforcement Action Date: Not reported  
Historical Max MTBE Date: 1/27/1997  
Hist Max MTBE Conc in Groundwater: 970000  
Hist Max MTBE Conc in Soil: Not reported  
Significant Interim Remedial Action Taken: Yes  
GW Qualifier: Not reported  
Soil Qualifier: Not reported  
Organization: Not reported  
Owner Contact: Not reported  
Responsible Party: MS. JENNIFER SEDLACHEK  
RP Address: 2300 CLAYTON RD.  
Program: LUST  
Lat/Long: 34.0762969 / -1  
Local Agency Staff: PEJ  
Beneficial Use: Not reported  
Priority: Not reported  
Cleanup Fund Id: Not reported  
Suspended: Not reported  
Assigned Name: Not reported  
Summary: Not reported

ENF:

Region: 4  
Facility Id: 226198  
Agency Name: ExxonMobil Environmental Services Company Simi Valley  
Place Type: Facility

Map ID  
Direction  
Distance  
Elevation

MAP FINDINGS

Site

Database(s)

EDR ID Number  
EPA ID Number

**FORMER EXXON STATION 7-7221 (Continued)**

**S102590673**

Place Subtype:	Groundwater Cleanup Site
Facility Type:	All other facilities
Agency Type:	Privately-Owned Business
# Of Agencies:	1
Place Latitude:	34.068717
Place Longitude:	-118.344026
SIC Code 1:	2911
SIC Desc 1:	Petroleum Refining
SIC Code 2:	1311
SIC Desc 2:	Crude Petroleum and Natural Gas
SIC Code 3:	Not reported
SIC Desc 3:	Not reported
NAICS Code 1:	Not reported
NAICS Desc 1:	Not reported
NAICS Code 2:	Not reported
NAICS Desc 2:	Not reported
NAICS Code 3:	Not reported
NAICS Desc 3:	Not reported
# Of Places:	1
Source Of Facility:	Reg Meas
Design Flow:	2.16000000
Threat To Water Quality:	2
Complexity:	B
Pretreatment:	X - Facility is not a POTW
Facility Waste Type:	Contaminated ground water
Facility Waste Type 2:	Miscellaneous
Facility Waste Type 3:	Not reported
Facility Waste Type 4:	Not reported
Program:	NPDNONMUNIPRCS
Program Category1:	NPDESWW
Program Category2:	NPDESWW
# Of Programs:	1
WDID:	4B196600130
Reg Measure Id:	194009
Reg Measure Type:	Enrollee
Region:	4
Order #:	R4-2002-0125
Npdes# CA#:	CAG834001
Major-Minor:	Minor
Npdes Type:	OTH
Reclamation:	N - No
Dredge Fill Fee:	Not reported
301H:	Not reported
Application Fee Amt Received:	2000
Status:	Historical
Status Date:	09/20/2007
Effective Date:	04/26/2000
Expiration/Review Date:	07/11/2002
Termination Date:	09/20/2007
WDR Review - Amend:	Not reported
WDR Review - Revise/Renew:	Not reported
WDR Review - Rescind:	Not reported
WDR Review - No Action Required:	Not reported
WDR Review - Pending:	Not reported
WDR Review - Planned:	Not reported
Status Enrollee:	Y
Individual/General:	I

Map ID  
Direction  
Distance  
Elevation

MAP FINDINGS

Site

Database(s)

EDR ID Number  
EPA ID Number

**FORMER EXXON STATION 7-7221 (Continued)**

**S102590673**

Fee Code:	15 - WDRs pending rescission
Direction/Voice:	Passive
Enforcement Id(EID):	332426
Region:	4
Order / Resolution Number:	NOV
Enforcement Action Type:	Notice of Violation
Effective Date:	07/13/2007
Adoption/Issuance Date:	07/13/2007
Achieve Date:	Not reported
Termination Date:	07/13/2007
ACL Issuance Date:	Not reported
EPL Issuance Date:	Not reported
Status:	Historical
Title:	NOV sent 7/13/07 for failure to file NOI for coverage under R4-2007-0021.
Description:	NOV sent 7/13/07 for failure to file NOI for coverage under R4-2007-0021 which conditionally terminated enrollment under R4-2002-00125 on 4/11/07.
Program:	NPDNONMUNIPRCS
Latest Milestone Completion Date:	Not reported
# Of Programs1:	1
Total Assessment Amount:	0
Initial Assessed Amount:	0
Liability \$ Amount:	0
Project \$ Amount:	0
Liability \$ Paid:	0
Project \$ Completed:	0
Total \$ Paid/Completed Amount:	0
Region:	4
Facility Id:	226198
Agency Name:	ExxonMobil Environmental Services Company Simi Valley
Place Type:	Facility
Place Subtype:	Groundwater Cleanup Site
Facility Type:	All other facilities
Agency Type:	Privately-Owned Business
# Of Agencies:	1
Place Latitude:	34.068717
Place Longitude:	-118.344026
SIC Code 1:	2911
SIC Desc 1:	Petroleum Refining
SIC Code 2:	1311
SIC Desc 2:	Crude Petroleum and Natural Gas
SIC Code 3:	Not reported
SIC Desc 3:	Not reported
NAICS Code 1:	Not reported
NAICS Desc 1:	Not reported
NAICS Code 2:	Not reported
NAICS Desc 2:	Not reported
NAICS Code 3:	Not reported
NAICS Desc 3:	Not reported
# Of Places:	1
Source Of Facility:	Reg Meas
Design Flow:	2.16000000
Threat To Water Quality:	2
Complexity:	B
Pretreatment:	X - Facility is not a POTW

Map ID  
Direction  
Distance  
Elevation

MAP FINDINGS

Site

Database(s)

EDR ID Number  
EPA ID Number

**FORMER EXXON STATION 7-7221 (Continued)**

**S102590673**

Facility Waste Type:	Contaminated ground water
Facility Waste Type 2:	Miscellaneous
Facility Waste Type 3:	Not reported
Facility Waste Type 4:	Not reported
Program:	NPDNONMUNIPRCS
Program Category1:	NPDESWW
Program Category2:	NPDESWW
# Of Programs:	1
WDID:	4B196600130
Reg Measure Id:	194009
Reg Measure Type:	Enrollee
Region:	4
Order #:	R4-2002-0125
Npdes# CA#:	CAG834001
Major-Minor:	Minor
Npdes Type:	OTH
Reclamation:	N - No
Dredge Fill Fee:	Not reported
301H:	Not reported
Application Fee Amt Received:	2000
Status:	Historical
Status Date:	09/20/2007
Effective Date:	04/26/2000
Expiration/Review Date:	07/11/2002
Termination Date:	09/20/2007
WDR Review - Amend:	Not reported
WDR Review - Revise/Renew:	Not reported
WDR Review - Rescind:	Not reported
WDR Review - No Action Required:	Not reported
WDR Review - Pending:	Not reported
WDR Review - Planned:	Not reported
Status Enrollee:	Y
Individual/General:	I
Fee Code:	15 - WDRs pending rescission
Direction/Voice:	Passive
Enforcement Id(EID):	251874
Region:	4
Order / Resolution Number:	Telephone call
Enforcement Action Type:	Oral Communication
Effective Date:	02/06/2004
Adoption/Issuance Date:	02/06/2004
Achieve Date:	Not reported
Termination Date:	02/06/2004
ACL Issuance Date:	Not reported
EPL Issuance Date:	Not reported
Status:	Historical
Title:	Staff phoned discharger 2/6/04 & described the current monitoring requirements.
Description:	Staff phoned discharger 2/6/04 & described the current monitoring requirements contained in Order R4-2002-0125, which the discharger did not have. Staff faxed a copy to him.
Program:	NPDNONMUNIPRCS
Latest Milestone Completion Date:	Not reported
# Of Programs1:	1
Total Assessment Amount:	0
Initial Assessed Amount:	0

Map ID  
Direction  
Distance  
Elevation

MAP FINDINGS

Site

Database(s)

EDR ID Number  
EPA ID Number

**FORMER EXXON STATION 7-7221 (Continued)**

**S102590673**

Liability \$ Amount: 0  
Project \$ Amount: 0  
Liability \$ Paid: 0  
Project \$ Completed: 0  
Total \$ Paid/Completed Amount: 0

**HIST CORTESE:**

edr\_fname: EXXON #7-7221 (FORMER)  
edr\_fadd1: 307 LA BREA  
City,State,Zip: LOS ANGELES, CA 90038  
Region: CORTESE  
Facility County Code: 19  
Reg By: LTNKA  
Reg Id: 900380216

**CIWQS:**

Agency: ExxonMobil Environmental Services Company Simi Valley  
Agency Address: 1464 Madera Road N-265, Simi Valley, CA 93065  
Place/Project Type: Groundwater Cleanup Site  
SIC/NAICS: Multiple SIC  
Region: 4  
Program: NPDNONMUNIPRCS  
Regulatory Measure Status: Historical  
Regulatory Measure Type: Enrollee  
Order Number: R4-2002-0125  
WDID: 4B196600130  
NPDES Number: CAG834001  
Adoption Date: Not reported  
Effective Date: 04/26/2000  
Termination Date: 09/20/2007  
Expiration/Review Date: 07/11/2002  
Design Flow: 0.0216  
Major/Minor: Minor  
Complexity: B  
TTWQ: 2  
Enforcement Actions within 5 years: 0  
Violations within 5 years: 0  
Latitude: 34.068717  
Longitude: -118.344026

**CERS TANKS:**

Site ID: 350380  
CERS ID: 226198  
Site Name: FORMER EXXON STATION 7-7221  
CERS Description: NPDES Wastewater and Stormwater

**Violations:**

Site ID: 350380  
Site Name: Former Exxon Station 7-7221  
Violation Date: 08-03-2004  
Citation: California Water Code  
Violation Description: Not reported  
Violation Notes: 1Q04 DMR received 15 days late.  
Violation Division: Water Boards  
Violation Program: NPDNONMUNI  
Violation Source: CIWQS

Map ID  
Direction  
Distance  
Elevation

MAP FINDINGS

Site

Database(s)

EDR ID Number  
EPA ID Number

**FORMER EXXON STATION 7-7221 (Continued)**

**S102590673**

Site ID: 350380  
Site Name: Former Exxon Station 7-7221  
Violation Date: 07-30-2003  
Citation: California Water Code  
Violation Description: Not reported  
Violation Notes: Deficient 2Q03 DMR: Reported detection limit for Di-isopropyl ether exceeded permit limit for analyses in April, May & June.  
Violation Division: Water Boards  
Violation Program: NPDNONMUNI  
Violation Source: CIWQS

Site ID: 350380  
Site Name: Former Exxon Station 7-7221  
Violation Date: 03-08-2004  
Citation: California Water Code  
Violation Description: Not reported  
Violation Notes: Deficient 4Q03 DMR: Discharger is not collecting samples of the final effluent after the last carbon cannister, so there were no valid analytical results submitted for 4Q03.  
Violation Division: Water Boards  
Violation Program: NPDNONMUNI  
Violation Source: CIWQS

Site ID: 350380  
Site Name: Former Exxon Station 7-7221  
Violation Date: 03-08-2004  
Citation: California Water Code  
Violation Description: Not reported  
Violation Notes: 4Q03 DMR received 15 days late.  
Violation Division: Water Boards  
Violation Program: NPDNONMUNI  
Violation Source: CIWQS

Site ID: 350380  
Site Name: Former Exxon Station 7-7221  
Violation Date: 07-13-2007  
Citation: California Water Code  
Violation Description: Not reported  
Violation Notes: Failure to file NOI for coverage under R4-2007-0021.  
Violation Division: Water Boards  
Violation Program: NPDNONMUNI  
Violation Source: CIWQS

Site ID: 350380  
Site Name: Former Exxon Station 7-7221  
Violation Date: 05-17-2002  
Citation: California Water Code  
Violation Description: Not reported  
Violation Notes: Deficient 1Q02 DMR: Ethylene dibromide & Chlorinated phenolic compounds were not reported quarterly.  
Violation Division: Water Boards  
Violation Program: NPDNONMUNI  
Violation Source: CIWQS

Site ID: 350380  
Site Name: Former Exxon Station 7-7221  
Violation Date: 02-06-2004

Map ID  
Direction  
Distance  
Elevation

MAP FINDINGS

Site

Database(s)

EDR ID Number  
EPA ID Number

**FORMER EXXON STATION 7-7221 (Continued)**

**S102590673**

Citation: California Water Code  
Violation Description: Not reported  
Violation Notes: Deficient 3Q03 DMR: Sulfide, TPH, BTXE, EDB, Pb, naphthalene, TBA, DIPE, MTBE not reported monthly.  
Violation Division: Water Boards  
Violation Program: NPDNONMUNI  
Violation Source: CIWQS

Site ID: 350380  
Site Name: Former Exxon Station 7-7221  
Violation Date: 03-21-2005  
Citation: California Water Code  
Violation Description: Not reported  
Violation Notes: 2004 Annual report received 13 days late.  
Violation Division: Water Boards  
Violation Program: NPDNONMUNI  
Violation Source: CIWQS

Site ID: 350380  
Site Name: Former Exxon Station 7-7221  
Violation Date: 03-21-2005  
Citation: California Water Code  
Violation Description: Not reported  
Violation Notes: 4Q04 DMR received 30 days late. \*\*\* MMP Exempt Reason: This is not a Migden violation according to SWRCB because the discharger has a General NPDES Permit.  
Violation Division: Water Boards  
Violation Program: NPDNONMUNI  
Violation Source: CIWQS

Site ID: 350380  
Site Name: Former Exxon Station 7-7221  
Violation Date: 08-12-2004  
Citation: California Water Code  
Violation Description: Not reported  
Violation Notes: 2Q04 DMR received 18 days late.  
Violation Division: Water Boards  
Violation Program: NPDNONMUNI  
Violation Source: CIWQS

Site ID: 350380  
Site Name: Former Exxon Station 7-7221  
Violation Date: 12-09-2004  
Citation: California Water Code  
Violation Description: Not reported  
Violation Notes: 3Q04 DMR received 18 days late.  
Violation Division: Water Boards  
Violation Program: NPDNONMUNI  
Violation Source: CIWQS

Site ID: 350380  
Site Name: Former Exxon Station 7-7221  
Violation Date: 02-06-2004  
Citation: California Water Code  
Violation Description: Not reported  
Violation Notes: 3Q03 DMR received 30 days late.  
Violation Division: Water Boards

Map ID  
Direction  
Distance  
Elevation

MAP FINDINGS

Site

Database(s)

EDR ID Number  
EPA ID Number

**FORMER EXXON STATION 7-7221 (Continued)**

**S102590673**

Violation Program: NPDNONMUNI  
Violation Source: CIWQS

Enforcement Action:

Site ID: 350380  
Site Name: Former Exxon Station 7-7221  
Site Address: 307 LA BREA  
Site City: LOS ANGELES  
Site Zip: 90036  
Enf Action Date: 02-06-2004  
Enf Action Type: Oral Communication  
Enf Action Description: Oral Communication  
Enf Action Notes: Not reported  
Enf Action Division: Water Boards  
Enf Action Program: UNSPEC  
Enf Action Source: CIWQS

Site ID: 350380  
Site Name: Former Exxon Station 7-7221  
Site Address: 307 LA BREA  
Site City: LOS ANGELES  
Site Zip: 90036  
Enf Action Date: 07-13-2007  
Enf Action Type: Notice of Violation (Water)  
Enf Action Description: Notice of Violation Letter (Informal)  
Enf Action Notes: Not reported  
Enf Action Division: Water Boards  
Enf Action Program: UNSPEC  
Enf Action Source: CIWQS

Site ID: 250176  
CERS ID: T0603700931  
Site Name: EXXON #7-7221 (FORMER)  
CERS Description: Leaking Underground Storage Tank Cleanup Site

Affiliation:

Affiliation Type Desc: Local Agency Caseworker  
Entity Name: ELOY LUNA - LOS ANGELES, CITY OF  
Entity Title: Not reported  
Affiliation Address: 200 North Main Street, Suite 1780  
Affiliation City: LOS ANGELES  
Affiliation State: CA  
Affiliation Country: Not reported  
Affiliation Zip: Not reported  
Affiliation Phone: Not reported

Affiliation Type Desc: Regional Board Caseworker  
Entity Name: DANIEL PIROTTON - LOS ANGELES RWQCB (REGION 4)  
Entity Title: Not reported  
Affiliation Address: Not reported  
Affiliation City: R4 UNKNOWN  
Affiliation State: CA  
Affiliation Country: Not reported  
Affiliation Zip: Not reported  
Affiliation Phone: 2135766714



MAP FINDINGS

Map ID  
 Direction  
 Distance  
 Elevation

Site

Database(s)

EDR ID Number  
 EPA ID Number

**R95**      **MOLE-RICHARDSON COMPANY**  
**SW**        **926 LA BREA**  
**1/4-1/2**    **LOS ANGELES, CA 90038**  
**0.482 mi.**  
**2547 ft.**    **Site 1 of 2 in cluster R**

**HIST CORTESE**    **S105024641**  
                                  **N/A**

**Relative:**      HIST CORTESE:  
**Lower**            edr\_fname:            MOLE-RICHARDSON COMPANY  
                          edr\_fadd1:            926 LA BREA  
**Actual:**        City,State,Zip:        LOS ANGELES, CA 90038  
**183 ft.**            Region:                CORTESE  
                          Facility County Code:    19  
                          Reg By:                LTNKA  
                          Reg Id:                900360098

**R96**      **MOLE-RICHARDSON COMPANY**  
**SW**        **926 LA BREA AVE**  
**1/4-1/2**    **PARK LA BREA, CA 90036**  
**0.482 mi.**  
**2547 ft.**    **Site 2 of 2 in cluster R**

**LUST**    **S102433923**  
**CERS**    **N/A**

**Relative:**      LUST:  
**Lower**            Lead Agency:            LOS ANGELES RWQCB (REGION 4)  
                          Case Type:              LUST Cleanup Site  
**Actual:**        Geo Track:              [http://geotracker.waterboards.ca.gov/profile\\_report.asp?global\\_id=T0603700890](http://geotracker.waterboards.ca.gov/profile_report.asp?global_id=T0603700890)  
**183 ft.**            Global Id:                T0603700890  
                          Latitude:                34.0583396  
                          Longitude:              -118.3453891  
                          Status:                 Completed - Case Closed  
                          Status Date:            07/30/1996  
                          Case Worker:            YR  
                          RB Case Number:        900360098  
                          Local Agency:           LOS ANGELES, CITY OF  
                          File Location:           Not reported  
                          Local Case Number:    Not reported  
                          Potential Media Affect: Aquifer used for drinking water supply  
                          Potential Contaminants of Concern: Gasoline  
                          Site History:            Not reported

LUST:  
 Global Id:            T0603700890  
 Contact Type:        Local Agency Caseworker  
 Contact Name:        ELOY LUNA  
 Organization Name:   LOS ANGELES, CITY OF  
 Address:              200 North Main Street, Suite 1780  
 City:                   LOS ANGELES  
 Email:                eloy.luna@lacity.org  
 Phone Number:       Not reported

Global Id:            T0603700890  
 Contact Type:        Regional Board Caseworker  
 Contact Name:        YUE RONG  
 Organization Name:   LOS ANGELES RWQCB (REGION 4)  
 Address:              320 W. 4TH ST., SUITE 200  
 City:                   Los Angeles  
 Email:                yrong@waterboards.ca.gov  
 Phone Number:       Not reported

LUST:  
 Global Id:            T0603700890

Map ID  
Direction  
Distance  
Elevation

MAP FINDINGS

Site

Database(s)

EDR ID Number  
EPA ID Number

**MOLE-RICHARDSON COMPANY (Continued)**

**S102433923**

Action Type: Other  
Date: 04/04/1994  
Action: Leak Reported

LUST:  
Global Id: T0603700890  
Status: Completed - Case Closed  
Status Date: 07/30/1996

Global Id: T0603700890  
Status: Open - Case Begin Date  
Status Date: 04/04/1994

LUST REG 4:  
Region: 4  
Regional Board: 04  
County: Los Angeles  
Facility Id: 900360098  
Status: Case Closed  
Substance: Gasoline  
Substance Quantity: Not reported  
Local Case No: Not reported  
Case Type: Groundwater  
Abatement Method Used at the Site: Not reported  
Global ID: T0603700890  
W Global ID: Not reported  
Staff: UNK  
Local Agency: 19050  
Cross Street: OLYMPIC BLVD  
Enforcement Type: Not reported  
Date Leak Discovered: Not reported  
Date Leak First Reported: 4/4/1994  
Date Leak Record Entered: 9/23/1994  
Date Confirmation Began: Not reported  
Date Leak Stopped: Not reported  
Date Case Last Changed on Database: 4/8/1998  
Date the Case was Closed: 7/30/1996  
How Leak Discovered: Not reported  
How Leak Stopped: Not reported  
Cause of Leak: UNK  
Leak Source: UNK  
Operator: Not reported  
Water System: Not reported  
Well Name: Not reported  
Approx. Dist To Production Well (ft): 6808.3484371868508322951163944  
Source of Cleanup Funding: UNK  
Preliminary Site Assessment Workplan Submitted: Not reported  
Preliminary Site Assessment Began: Not reported  
Pollution Characterization Began: Not reported  
Remediation Plan Submitted: Not reported  
Remedial Action Underway: Not reported  
Post Remedial Action Monitoring Began: Not reported  
Enforcement Action Date: Not reported  
Historical Max MTBE Date: Not reported  
Hist Max MTBE Conc in Groundwater: Not reported

Map ID  
Direction  
Distance  
Elevation

MAP FINDINGS

Site

Database(s)

EDR ID Number  
EPA ID Number

**MOLE-RICHARDSON COMPANY (Continued)**

**S102433923**

Hist Max MTBE Conc in Soil: Not reported  
Significant Interim Remedial Action Taken: No  
GW Qualifier: Not reported  
Soil Qualifier: Not reported  
Organization: Not reported  
Owner Contact: Not reported  
Responsible Party: MOLE RICHARDSON CO  
RP Address: 937 N SYCAMORE AVE, LOS ANGELES CA 90038  
Program: LUST  
Lat/Long: 34.0583396 / -1  
Local Agency Staff: PEJ  
Beneficial Use: Not reported  
Priority: Not reported  
Cleanup Fund Id: Not reported  
Suspended: Not reported  
Assigned Name: Not reported  
Summary: 12/19/97 GW MON RPT 1997 04/08/98  
GW MON RPT 1998

**CERS TANKS:**

Site ID: 257811  
CERS ID: T0603700890  
Site Name: MOLE-RICHARDSON COMPANY  
CERS Description: Leaking Underground Storage Tank Cleanup Site

**Affiliation:**

Affiliation Type Desc: Local Agency Caseworker  
Entity Name: ELOY LUNA - LOS ANGELES, CITY OF  
Entity Title: Not reported  
Affiliation Address: 200 North Main Street, Suite 1780  
Affiliation City: LOS ANGELES  
Affiliation State: CA  
Affiliation Country: Not reported  
Affiliation Zip: Not reported  
Affiliation Phone: Not reported

Affiliation Type Desc: Regional Board Caseworker  
Entity Name: YUE RONG - LOS ANGELES RWQCB (REGION 4)  
Entity Title: Not reported  
Affiliation Address: 320 W. 4TH ST., SUITE 200  
Affiliation City: Los Angeles  
Affiliation State: CA  
Affiliation Country: Not reported  
Affiliation Zip: Not reported  
Affiliation Phone: Not reported

**Q97 HOROWITZ PROPERTY**  
**NW 303 LA BREA S.**  
**1/4-1/2 LOS ANGELES, CA 90036**  
**0.482 mi.**  
**2547 ft. Site 2 of 2 in cluster Q**

**LUST S110275287**  
**CERS N/A**

**Relative:**  
**Higher**  
**Actual:**  
**214 ft.**

**LUST:**  
Lead Agency: LOS ANGELES RWQCB (REGION 4)  
Case Type: LUST Cleanup Site  
Geo Track: [http://geotracker.waterboards.ca.gov/profile\\_report.asp?global\\_id=T10000001949](http://geotracker.waterboards.ca.gov/profile_report.asp?global_id=T10000001949)  
Global Id: T10000001949

Map ID  
Direction  
Distance  
Elevation

MAP FINDINGS

Site

Database(s)

EDR ID Number  
EPA ID Number

**HOROWITZ PROPERTY (Continued)**

**S110275287**

Latitude: 34.0686182807563  
Longitude: -118.344313502312  
Status: Completed - Case Closed  
Status Date: 12/23/2011  
Case Worker: JH  
RB Case Number: 900360307  
Local Agency: LOS ANGELES, CITY OF  
File Location: Not reported  
Local Case Number: 37096  
Potential Media Affect: Aquifer used for drinking water supply  
Potential Contaminants of Concern: Gasoline  
Site History: Not reported

LUST:

Global Id: T10000001949  
Contact Type: Local Agency Caseworker  
Contact Name: ELOY LUNA  
Organization Name: LOS ANGELES, CITY OF  
Address: 200 North Main Street, Suite 1780  
City: LOS ANGELES  
Email: eloy.luna@lacity.org  
Phone Number: Not reported

Global Id: T10000001949  
Contact Type: Regional Board Caseworker  
Contact Name: JAY HUANG  
Organization Name: LOS ANGELES RWQCB (REGION 4)  
Address: 320 WEST 4TH STREET, SUITE 200  
City: LOS ANGELES  
Email: jhuang@waterboards.ca.gov  
Phone Number: 2135766711

LUST:

Global Id: T10000001949  
Action Type: ENFORCEMENT  
Date: 05/04/2010  
Action: Staff Letter

Global Id: T10000001949  
Action Type: ENFORCEMENT  
Date: 06/15/2010  
Action: Staff Letter

Global Id: T10000001949  
Action Type: ENFORCEMENT  
Date: 09/03/2010  
Action: Staff Letter

Global Id: T10000001949  
Action Type: ENFORCEMENT  
Date: 12/12/2011  
Action: Notification - Preclosure

Global Id: T10000001949  
Action Type: ENFORCEMENT  
Date: 12/23/2011  
Action: Closure/No Further Action Letter

Map ID  
Direction  
Distance  
Elevation

MAP FINDINGS

Site

Database(s)

EDR ID Number  
EPA ID Number

**HOROWITZ PROPERTY (Continued)**

**S110275287**

Global Id: T10000001949  
Action Type: RESPONSE  
Date: 06/15/2010  
Action: Other Report / Document

Global Id: T10000001949  
Action Type: RESPONSE  
Date: 08/15/2010  
Action: Soil and Water Investigation Workplan

Global Id: T10000001949  
Action Type: RESPONSE  
Date: 12/15/2010  
Action: Final Remedial Action Report / Corrective Action Report

Global Id: T10000001949  
Action Type: REMEDIATION  
Date: 09/01/2011  
Action: Excavation

Global Id: T10000001949  
Action Type: Other  
Date: 12/01/1994  
Action: Leak Discovery

Global Id: T10000001949  
Action Type: RESPONSE  
Date: 12/15/2010  
Action: Soil and Water Investigation Report

Global Id: T10000001949  
Action Type: RESPONSE  
Date: 11/15/2011  
Action: Request for Closure

**LUST:**

Global Id: T10000001949  
Status: Completed - Case Closed  
Status Date: 12/23/2011

Global Id: T10000001949  
Status: Open - Case Begin Date  
Status Date: 04/02/2010

Global Id: T10000001949  
Status: Open - Referred  
Status Date: 04/02/2010

Global Id: T10000001949  
Status: Open - Remediation  
Status Date: 09/03/2010

Global Id: T10000001949  
Status: Open - Site Assessment  
Status Date: 06/15/2010

Map ID  
Direction  
Distance  
Elevation

MAP FINDINGS

Site

Database(s)

EDR ID Number  
EPA ID Number

**HOROWITZ PROPERTY (Continued)**

**S110275287**

CERS TANKS:  
Site ID: 195713  
CERS ID: T10000001949  
Site Name: HOROWITZ PROPERTY  
CERS Description: Leaking Underground Storage Tank Cleanup Site

Affiliation:  
Affiliation Type Desc: Local Agency Caseworker  
Entity Name: ELOY LUNA - LOS ANGELES, CITY OF  
Entity Title: Not reported  
Affiliation Address: 200 North Main Street, Suite 1780  
Affiliation City: LOS ANGELES  
Affiliation State: CA  
Affiliation Country: Not reported  
Affiliation Zip: Not reported  
Affiliation Phone: Not reported

Affiliation Type Desc: Regional Board Caseworker  
Entity Name: JAY HUANG - LOS ANGELES RWQCB (REGION 4)  
Entity Title: Not reported  
Affiliation Address: 320 WEST 4TH STREET, SUITE 200  
Affiliation City: LOS ANGELES  
Affiliation State: CA  
Affiliation Country: Not reported  
Affiliation Zip: Not reported  
Affiliation Phone: 2135766711

98  
NNE  
1/2-1  
0.546 mi.  
2885 ft.

**THIRD STREET ELEMENTARY SCHOOL**  
**201 SOUTH JUNE STREET**  
**LOS ANGELES, CA 90004**

**ENVIROSTOR S105628575**  
**SCH N/A**

**Relative:**  
**Higher**  
**Actual:**  
**229 ft.**

ENVIROSTOR:  
Name: THIRD STREET ELEMENTARY SCHOOL  
Address: 201 SOUTH JUNE STREET  
City,State,Zip: LOS ANGELES, CA 90004  
Facility ID: 19820044  
Status: No Further Action  
Status Date: 06/29/2007  
Site Code: 300797  
Site Type: School Investigation  
Site Type Detailed: School  
Acres: 4.6  
NPL: NO  
Regulatory Agencies: SMBRP  
Lead Agency: SMBRP  
Program Manager: Not reported  
Supervisor: Javier Hinojosa  
Division Branch: Southern California Schools & Brownfields Outreach  
Assembly: 50  
Senate: 26  
Special Program: Not reported  
Restricted Use: NO  
Site Mgmt Req: NONE SPECIFIED  
Funding: School District  
Latitude: 34.07000

Map ID  
Direction  
Distance  
Elevation

MAP FINDINGS

Site

Database(s)

EDR ID Number  
EPA ID Number

THIRD STREET ELEMENTARY SCHOOL (Continued)

S105628575

Longitude: -118.3353  
APN: 5513030900  
Past Use: \* EDUCATIONAL SERVICES  
Potential COC: Antimony and compounds Arsenic Barium and compounds Beryllium and compounds Cadmium and compounds Chromium III Cobalt Copper and compounds Lead Mercury and compounds Molybdenum Nickel Selenium Silver Thallium and compounds Vanadium and compounds Zinc Aldrin Chlordane DDD DDE DDT Dieldrin Endosulfan Endrin HCH (alpha HCH (beta HCH (gamma) Lindane HCH-technical Heptachlor Heptachlor epoxide Mirex Toxaphene Polychlorinated biphenyls (PCBs 2,4,5-Trichlorophenol 2,4,6-Trichlorophenol 2,4-Dimethylphenol 2,4-Dinitrophenol 2,4-Dinitrotoluene (also see Dinitrotoluene mixture 2,6-Dimethylphenol 2,6-Dinitrotoluene (also see Dinitrotoluene mixture 2-Chlorophenol 2-Methylphenol 2-Nitroaniline 3,3-Dichlorobenzidine 3,4-Dimethylphenol 3-Methylphenol 3-Nitroaniline 4-Chloroaniline 4-Methylphenol 4-Nitroaniline Acenaphthene Anthracene Benz[a]anthracene Benzo[a]pyrene Benzo[b]fluoranthene Benzo[k]fluoranthene Benzyl alcohol Bis(2-chloro-1-methylethyl)ether Bis(2-chloroethyl)ether Bis(2-chloroisopropyl)ether Bis(2-ethylhexyl)phthalate (DEHP) Butyl benzyl phthalate Carbazole Chrysene Dibenz[ah]anthracene Dibenzofuran Dibutyl phthalate Diethyl phthalate Dimethyl phthalate Dinitrotoluene mixture Fluoranthene Fluorene Hexachlorobenzene Hexachloroethane Indeno[1,2,3-cd]pyrene N-Nitroso di-n-propylamine N-Nitrosodimethylamine N-Nitrosodiphenylamine Naphthalene Nitrobenzene Pentachlorophenol Phenol Pyrene Pyridine di-n-Octyl phthalate 1,1,1,2-Tetrachloroethane 1,1,1-Trichloroethane (TCA 1,1,2,2-Tetrachloroethane 1,1,2-Trichloroethane 1,1,2-Trichloropropane 1,1-Dichloroethane 1,1-Dichloroethylene 1,2,3-Trichloropropane 1,2,3-Trichloropropene 1,2,4-Trichlorobenzene 1,2,4-Trimethylbenzene 1,2-Dibromo-3-chloropropane (DBCP 1,2-Dibromoethane (EDB 1,2-Dichlorobenzene 1,2-Dichloroethane (EDC 1,2-Dichloroethylene (cis 1,2-Dichloroethylene (trans 1,2-Dichloropropane 1,3,5-Trimethylbenzene 1,3-Dichlorobenzene 1,3-Dichloropropane 1,3-Dichloropropene 1,4-Dibromobenzene 1,4-Dichlorobenzene Benzene Bromobenzene Bromodichloromethane Bromoform (tribromomethane Bromomethane (Methyl bromide Carbon tetrachloride Chlorobenzene Chloroethane Chloroform Chloromethane (methyl chloride Dibromochloromethane Dichlorodifluoromethane Ethylbenzene Hexachlorobutadiene Methyl ethyl ketone (2-Butanone Methyl isobutyl ketone Methyl tertbutyl ether (MTBE Methylene bromide Methylene chloride Styrene Tetrachloroethylene (PCE Toluene Trichloroethylene (TCE Trichlorofluoromethane Vinyl chloride Xylenes n-Butylbenzene n-Propylbenzene o-Chlorotoluene sec-Butylbenzene tert-Butylbenzene Methane  
Confirmed COC: 30001-NO 30003-NO 30004-NO 30006-NO 30007-NO 30008-NO 30010-NO 30013-NO 30015-NO 30016-NO 30542-NO 30564-NO 30565-NO 30571-NO 30572-NO 30578-NO 30022-NO 30026-NO 30058-NO 30067-NO 30078-NO 30084-NO 30087-NO 30093-NO 30473-NO 30474-NO 30476-NO 30477-NO 30479-NO 30481-NO 30484-NO 30485-NO 30499-NO 30506-NO 30515-NO 30309-NO 30311-NO 30312-NO 30313-NO 30314-NO 30315-NO 30316-NO 30318-NO 30357-NO 30094-NO 30096-NO 30104-NO 30105-NO 30108-NO 30137-NO 30152-NO 30156-NO 30179-NO 30180-NO 30182-NO 30183-NO 30185-NO 30188-NO 30192-NO 30193-NO 30195-NO 30196-NO 30200-NO 30202-NO 30207-NO 30231-NO 30232-NO 30240-NO 30242-NO 30272-NO 30536-NO 30383-NO 30587-NO 30593-NO 30594-NO 30386-NO 30392-NO 30394-NO 30412-NO 30384-NO 30387-NO 30393-NO 30400-NO 30402-NO

Map ID  
Direction  
Distance  
Elevation

MAP FINDINGS

Site

Database(s)

EDR ID Number  
EPA ID Number

**THIRD STREET ELEMENTARY SCHOOL (Continued)**

**S105628575**

30407-NO 30411-NO 30413-NO 30414-NO 30424-NO 30425-NO 30448-NO  
30550-NO 30567-NO 30116-NO 30135-NO 30245-NO 30027-NO 30085-NO  
30088-NO 30095-NO 30103-NO 30106-NO 30113-NO 30126-NO 30136-NO  
30143-NO 30178-NO 30181-NO 30186-NO 30191-NO 30194-NO 30201-NO  
30212-NO 30230-NO 30233-NO 30241-NO 30261-NO 30028-NO 30243-NO  
30423-NO 30451-NO 30043-NO 30080-NO 30127-NO 30154-NO 30482-NO  
30308-NO 30475-NO 30478-NO 30480-NO 30483-NO 30525-NO 30563-NO  
30566-NO 30570-NO 30577-NO 30535-NO 30146-NO 30187-NO 30018-NO  
30021-NO 30023-NO

Potential Description: SOIL, SV  
Alias Name: LOS ANGELES UNIFIED SCHOOL DISTRICT  
Alias Type: Alternate Name  
Alias Name: THIRD STREET ELEM. SCHOOL  
Alias Type: Alternate Name  
Alias Name: THIRD STREET ELEMENTARY SCHOOL  
Alias Type: Alternate Name  
Alias Name: 5513030900  
Alias Type: APN  
Alias Name: 300797  
Alias Type: Project Code (Site Code)  
Alias Name: 19820044  
Alias Type: Envirostor ID Number

Completed Info:

Completed Area Name: PROJECT WIDE  
Completed Sub Area Name: Not reported  
Completed Document Type: Environmental Oversight Agreement  
Completed Date: 02/10/2000  
Comments: Not reported

Completed Area Name: PROJECT WIDE  
Completed Sub Area Name: Not reported  
Completed Document Type: Cost Recovery Closeout Memo  
Completed Date: 06/29/2007  
Comments: CRU Memo completed

Completed Area Name: PROJECT WIDE  
Completed Sub Area Name: Not reported  
Completed Document Type: Preliminary Endangerment Assessment Report  
Completed Date: 05/11/2001  
Comments: Not reported

Completed Area Name: PROJECT WIDE  
Completed Sub Area Name: Not reported  
Completed Document Type: Supplemental Site Investigation Report  
Completed Date: 12/10/2003  
Comments: SSI

Completed Area Name: PROJECT WIDE  
Completed Sub Area Name: Not reported  
Completed Document Type: Technical Report  
Completed Date: 04/06/2004  
Comments: Not reported

Completed Area Name: PROJECT WIDE  
Completed Sub Area Name: Not reported  
Completed Document Type: Preliminary Endangerment Assessment Workplan  
Completed Date: 06/26/2002



Map ID  
Direction  
Distance  
Elevation

MAP FINDINGS

Site

Database(s)

EDR ID Number  
EPA ID Number

**THIRD STREET ELEMENTARY SCHOOL (Continued)**

**S105628575**

Comments: Not reported

Completed Area Name: PROJECT WIDE  
Completed Sub Area Name: Not reported  
Completed Document Type: Preliminary Endangerment Assessment Workplan  
Completed Date: 12/10/2003  
Comments: Not reported

Completed Area Name: PROJECT WIDE  
Completed Sub Area Name: Not reported  
Completed Document Type: Other Report  
Completed Date: 02/13/2004  
Comments: Mitigated Negative Declaration & Initial Study

Completed Area Name: PROJECT WIDE  
Completed Sub Area Name: Not reported  
Completed Document Type: Other Report  
Completed Date: 02/01/2000  
Comments: PEA Draft Work Plan

Completed Area Name: PROJECT WIDE  
Completed Sub Area Name: Not reported  
Completed Document Type: Other Report  
Completed Date: 10/28/1999  
Comments: The Source for Enviromental Risk Management Data

Completed Area Name: PROJECT WIDE  
Completed Sub Area Name: Not reported  
Completed Document Type: Site Inspections/Visit (Non LUR)  
Completed Date: 01/08/2004  
Comments: Not reported

Completed Area Name: PROJECT WIDE  
Completed Sub Area Name: Not reported  
Completed Document Type: Cost Recovery Closeout Memo  
Completed Date: 11/01/2001  
Comments: Not reported

Future Area Name: Not reported  
Future Sub Area Name: Not reported  
Future Document Type: Not reported  
Future Due Date: Not reported  
Schedule Area Name: Not reported  
Schedule Sub Area Name: Not reported  
Schedule Document Type: Not reported  
Schedule Due Date: Not reported  
Schedule Revised Date: Not reported

SCH:

Facility ID: 19820044  
Site Type: School Investigation  
Site Type Detail: School  
Site Mgmt. Req.: NONE SPECIFIED  
Acres: 4.6  
National Priorities List: NO  
Cleanup Oversight Agencies: SMBRP

Map ID  
Direction  
Distance  
Elevation

MAP FINDINGS

Site

Database(s)

EDR ID Number  
EPA ID Number

**THIRD STREET ELEMENTARY SCHOOL (Continued)**

**S105628575**

Lead Agency: SMBRP  
Lead Agency Description: DTSC - Site Cleanup Program  
Project Manager: Not reported  
Supervisor: Javier Hinojosa  
Division Branch: Southern California Schools & Brownfields Outreach  
Site Code: 300797  
Assembly: 50  
Senate: 26  
Special Program Status: Not reported  
Status: No Further Action  
Status Date: 06/29/2007  
Restricted Use: NO  
Funding: School District  
Latitude: 34.07000  
Longitude: -118.3353  
APN: 5513030900  
Past Use: \* EDUCATIONAL SERVICES  
Potential COC: Antimony and compounds, Arsenic, Barium and compounds, Beryllium and compounds, Cadmium and compounds, Chromium III, Cobalt, Copper and compounds, Lead, Mercury and compounds, Molybdenum, Nickel, Selenium, Silver, Thallium and compounds, Vanadium and compounds, Zinc, Aldrin, Chlordane, DDD, DDE, DDT, Dieldrin, Endosulfan, Endrin, HCH (alpha, HCH (beta, HCH (gamma) Lindane, HCH-technical, Heptachlor, Heptachlor epoxide, Mirex, Toxaphene, Polychlorinated biphenyls (PCBs, 2,4,5-Trichlorophenol, 2,4,6-Trichlorophenol, 2,4-Dimethylphenol, 2,4-Dinitrophenol, 2,4-Dinitrotoluene (also see Dinitrotoluene mixture, 2,6-Dimethylphenol, 2,6-Dinitrotoluene (also see Dinitrotoluene mixture, 2-Chlorophenol, 2-Methylphenol, 2-Nitroaniline, 3,3-Dichlorobenzidine, 3,4-Dimethylphenol, 3-Methylphenol, 3-Nitroaniline, 4-Chloroaniline, 4-Methylphenol, 4-Nitroaniline, Acenaphthene, Anthracene, Benz[a]anthracene, Benzo[a]pyrene, Benzo[b]fluoranthene, Benzo[k]fluoranthene, Benzyl alcohol, Bis(2-chloro-1-methylethyl)ether, Bis(2-chloroethyl)ether, Bis(2-chloroisopropyl)ether, Bis(2-ethylhexyl)phthalate (DEHP), Butyl benzyl phthalate, Carbazole, Chrysene, Dibenz[ah]anthracene, Dibenzofuran, Dibutyl phthalate, Diethyl phthalate, Dimethyl phthalate, Dinitrotoluene mixture, Fluoranthene, Fluorene, Hexachlorobenzene, Hexachloroethane, Indeno[1,2,3-cd]pyrene, N-Nitroso di-n-propylamine, N-Nitrosodimethylamine, N-Nitrosodiphenylamine, Naphthalene, Nitrobenzene, Pentachlorophenol, Phenol, Pyrene, Pyridine, di-n-Octyl phthalate, 1,1,1,2-Tetrachloroethane, 1,1,1-Trichloroethane (TCA, 1,1,2,2-Tetrachloroethane, 1,1,2-Trichloroethane, 1,1,2-Trichloropropane, 1,1-Dichloroethane, 1,1-Dichloroethylene, 1,2,3-Trichloropropane, 1,2,3-Trichloropropene, 1,2,4-Trichlorobenzene, 1,2,4-Trimethylbenzene, 1,2-Dibromo-3-chloropropane (DBCP, 1,2-Dibromoethane (EDB, 1,2-Dichlorobenzene, 1,2-Dichloroethane (EDC, 1,2-Dichloroethylene (cis, 1,2-Dichloroethylene (trans, 1,2-Dichloropropane, 1,3,5-Trimethylbenzene, 1,3-Dichlorobenzene, 1,3-Dichloropropane, 1,3-Dichloropropene, 1,4-Dibromobenzene, 1,4-Dichlorobenzene, Benzene, Bromobenzene, Bromodichloromethane, Bromoform (tribromomethane, Bromomethane (Methyl bromide, Carbon tetrachloride, Chlorobenzene, Chloroethane, Chloroform, Chloromethane (methyl chloride, Dibromochloromethane, Dichlorodifluoromethane, Ethylbenzene, Hexachlorobutadiene, Methyl ethyl ketone (2-Butanone, Methyl isobutyl ketone, Methyl tertbutyl ether (MTBE, Methylene

Map ID  
Direction  
Distance  
Elevation

MAP FINDINGS

Site

Database(s)

EDR ID Number  
EPA ID Number

**THIRD STREET ELEMENTARY SCHOOL (Continued)**

**S105628575**

Confirmed COC: bromide, Methylene chloride, Styrene, Tetrachloroethylene (PCE, Toluene, Trichloroethylene (TCE, Trichlorofluoromethane, Vinyl chloride, Xylenes, n-Butylbenzene, n-Propylbenzene, o-Chlorotoluene, sec-Butylbenzene, tert-Butylbenzene, Methane  
30001-NO, 30003-NO, 30004-NO, 30006-NO, 30007-NO, 30008-NO, 30010-NO, 30013-NO, 30015-NO, 30016-NO, 30542-NO, 30564-NO, 30565-NO, 30571-NO, 30572-NO, 30578-NO, 30022-NO, 30026-NO, 30058-NO, 30067-NO, 30078-NO, 30084-NO, 30087-NO, 30093-NO, 30473-NO, 30474-NO, 30476-NO, 30477-NO, 30479-NO, 30481-NO, 30484-NO, 30485-NO, 30499-NO, 30506-NO, 30515-NO, 30309-NO, 30311-NO, 30312-NO, 30313-NO, 30314-NO, 30315-NO, 30316-NO, 30318-NO, 30357-NO, 30094-NO, 30096-NO, 30104-NO, 30105-NO, 30108-NO, 30137-NO, 30152-NO, 30156-NO, 30179-NO, 30180-NO, 30182-NO, 30183-NO, 30185-NO, 30188-NO, 30192-NO, 30193-NO, 30195-NO, 30196-NO, 30200-NO, 30202-NO, 30207-NO, 30231-NO, 30232-NO, 30240-NO, 30242-NO, 30272-NO, 30536-NO, 30383-NO, 30587-NO, 30593-NO, 30594-NO, 30386-NO, 30392-NO, 30394-NO, 30412-NO, 30384-NO, 30387-NO, 30393-NO, 30400-NO, 30402-NO, 30407-NO, 30411-NO, 30413-NO, 30414-NO, 30424-NO, 30425-NO, 30448-NO, 30550-NO, 30567-NO, 30116-NO, 30135-NO, 30245-NO, 30027-NO, 30085-NO, 30088-NO, 30095-NO, 30103-NO, 30106-NO, 30113-NO, 30126-NO, 30136-NO, 30143-NO, 30178-NO, 30181-NO, 30186-NO, 30191-NO, 30194-NO, 30201-NO, 30212-NO, 30230-NO, 30233-NO, 30241-NO, 30261-NO, 30028-NO, 30243-NO, 30423-NO, 30451-NO, 30043-NO, 30080-NO, 30127-NO, 30154-NO, 30482-NO, 30308-NO, 30475-NO, 30478-NO, 30480-NO, 30483-NO, 30525-NO, 30563-NO, 30566-NO, 30570-NO, 30577-NO, 30535-NO, 30146-NO, 30187-NO, 30018-NO, 30021-NO, 30023-NO

Potential Description: SOIL, SV  
Alias Name: LOS ANGELES UNIFIED SCHOOL DISTRICT  
Alias Type: Alternate Name  
Alias Name: THIRD STREET ELEM. SCHOOL  
Alias Type: Alternate Name  
Alias Name: THIRD STREET ELEMENTARY SCHOOL  
Alias Type: Alternate Name  
Alias Name: 5513030900  
Alias Type: APN  
Alias Name: 300797  
Alias Type: Project Code (Site Code)  
Alias Name: 19820044  
Alias Type: Envirostor ID Number

Completed Info:  
Completed Area Name: PROJECT WIDE  
Completed Sub Area Name: Not reported  
Completed Document Type: Environmental Oversight Agreement  
Completed Date: 02/10/2000  
Comments: Not reported

Completed Area Name: PROJECT WIDE  
Completed Sub Area Name: Not reported  
Completed Document Type: Cost Recovery Closeout Memo  
Completed Date: 06/29/2007  
Comments: CRU Memo completed

Completed Area Name: PROJECT WIDE  
Completed Sub Area Name: Not reported  
Completed Document Type: Preliminary Endangerment Assessment Report  
Completed Date: 05/11/2001  
Comments: Not reported

Map ID  
Direction  
Distance  
Elevation

MAP FINDINGS

Site

Database(s)

EDR ID Number  
EPA ID Number

**THIRD STREET ELEMENTARY SCHOOL (Continued)**

**S105628575**

Completed Area Name: PROJECT WIDE  
Completed Sub Area Name: Not reported  
Completed Document Type: Supplemental Site Investigation Report  
Completed Date: 12/10/2003  
Comments: SSI

Completed Area Name: PROJECT WIDE  
Completed Sub Area Name: Not reported  
Completed Document Type: Technical Report  
Completed Date: 04/06/2004  
Comments: Not reported

Completed Area Name: PROJECT WIDE  
Completed Sub Area Name: Not reported  
Completed Document Type: Preliminary Endangerment Assessment Workplan  
Completed Date: 06/26/2002  
Comments: Not reported

Completed Area Name: PROJECT WIDE  
Completed Sub Area Name: Not reported  
Completed Document Type: Preliminary Endangerment Assessment Workplan  
Completed Date: 12/10/2003  
Comments: Not reported

Completed Area Name: PROJECT WIDE  
Completed Sub Area Name: Not reported  
Completed Document Type: Other Report  
Completed Date: 02/13/2004  
Comments: Mitigated Negative Declaration & Initial Study

Completed Area Name: PROJECT WIDE  
Completed Sub Area Name: Not reported  
Completed Document Type: Other Report  
Completed Date: 02/01/2000  
Comments: PEA Draft Work Plan

Completed Area Name: PROJECT WIDE  
Completed Sub Area Name: Not reported  
Completed Document Type: Other Report  
Completed Date: 10/28/1999  
Comments: The Source for Enviromental Risk Management Data

Completed Area Name: PROJECT WIDE  
Completed Sub Area Name: Not reported  
Completed Document Type: Site Inspections/Visit (Non LUR)  
Completed Date: 01/08/2004  
Comments: Not reported

Completed Area Name: PROJECT WIDE  
Completed Sub Area Name: Not reported  
Completed Document Type: Cost Recovery Closeout Memo  
Completed Date: 11/01/2001  
Comments: Not reported

Future Area Name: Not reported  
Future Sub Area Name: Not reported  
Future Document Type: Not reported

Map ID  
Direction  
Distance  
Elevation

MAP FINDINGS

Site

Database(s)

EDR ID Number  
EPA ID Number

**THIRD STREET ELEMENTARY SCHOOL (Continued)**

**S105628575**

Future Due Date: Not reported  
Schedule Area Name: Not reported  
Schedule Sub Area Name: Not reported  
Schedule Document Type: Not reported  
Schedule Due Date: Not reported  
Schedule Revised Date: Not reported

Count: 1 records.

ORPHAN SUMMARY

City	EDR ID	Site Name	Site Address	Zip	Database(s)
LOS ANGELES	S106092350	SALT LAKE PROPERTY	111 S.STANLEY AVE.	90036	ENVIROSTOR

# GOVERNMENT RECORDS SEARCHED / DATA CURRENCY TRACKING

To maintain currency of the following federal and state databases, EDR contacts the appropriate governmental agency on a monthly or quarterly basis, as required.

**Number of Days to Update:** Provides confirmation that EDR is reporting records that have been updated within 90 days from the date the government agency made the information available to the public.

## STANDARD ENVIRONMENTAL RECORDS

### ***Federal NPL site list***

#### **NPL: National Priority List**

National Priorities List (Superfund). The NPL is a subset of CERCLIS and identifies over 1,200 sites for priority cleanup under the Superfund Program. NPL sites may encompass relatively large areas. As such, EDR provides polygon coverage for over 1,000 NPL site boundaries produced by EPA's Environmental Photographic Interpretation Center (EPIC) and regional EPA offices.

Date of Government Version: 04/11/2019	Source: EPA
Date Data Arrived at EDR: 04/18/2019	Telephone: N/A
Date Made Active in Reports: 05/14/2019	Last EDR Contact: 06/06/2019
Number of Days to Update: 26	Next Scheduled EDR Contact: 07/15/2019
	Data Release Frequency: Quarterly

#### **NPL Site Boundaries**

##### **Sources:**

EPA's Environmental Photographic Interpretation Center (EPIC)  
Telephone: 202-564-7333

EPA Region 1  
Telephone 617-918-1143

EPA Region 6  
Telephone: 214-655-6659

EPA Region 3  
Telephone 215-814-5418

EPA Region 7  
Telephone: 913-551-7247

EPA Region 4  
Telephone 404-562-8033

EPA Region 8  
Telephone: 303-312-6774

EPA Region 5  
Telephone 312-886-6686

EPA Region 9  
Telephone: 415-947-4246

EPA Region 10  
Telephone 206-553-8665

#### **Proposed NPL: Proposed National Priority List Sites**

A site that has been proposed for listing on the National Priorities List through the issuance of a proposed rule in the Federal Register. EPA then accepts public comments on the site, responds to the comments, and places on the NPL those sites that continue to meet the requirements for listing.

Date of Government Version: 04/11/2019	Source: EPA
Date Data Arrived at EDR: 04/18/2019	Telephone: N/A
Date Made Active in Reports: 05/14/2019	Last EDR Contact: 06/06/2019
Number of Days to Update: 26	Next Scheduled EDR Contact: 07/15/2019
	Data Release Frequency: Quarterly

#### **NPL LIENS: Federal Superfund Liens**

Federal Superfund Liens. Under the authority granted the USEPA by CERCLA of 1980, the USEPA has the authority to file liens against real property in order to recover remedial action expenditures or when the property owner received notification of potential liability. USEPA compiles a listing of filed notices of Superfund Liens.

# GOVERNMENT RECORDS SEARCHED / DATA CURRENCY TRACKING

Date of Government Version: 10/15/1991  
Date Data Arrived at EDR: 02/02/1994  
Date Made Active in Reports: 03/30/1994  
Number of Days to Update: 56

Source: EPA  
Telephone: 202-564-4267  
Last EDR Contact: 08/15/2011  
Next Scheduled EDR Contact: 11/28/2011  
Data Release Frequency: No Update Planned

## ***Federal Delisted NPL site list***

Delisted NPL: National Priority List Deletions

The National Oil and Hazardous Substances Pollution Contingency Plan (NCP) establishes the criteria that the EPA uses to delete sites from the NPL. In accordance with 40 CFR 300.425.(e), sites may be deleted from the NPL where no further response is appropriate.

Date of Government Version: 04/11/2019  
Date Data Arrived at EDR: 04/18/2019  
Date Made Active in Reports: 05/14/2019  
Number of Days to Update: 26

Source: EPA  
Telephone: N/A  
Last EDR Contact: 06/06/2019  
Next Scheduled EDR Contact: 07/15/2019  
Data Release Frequency: Quarterly

## ***Federal CERCLIS list***

FEDERAL FACILITY: Federal Facility Site Information listing

A listing of National Priority List (NPL) and Base Realignment and Closure (BRAC) sites found in the Comprehensive Environmental Response, Compensation and Liability Information System (CERCLIS) Database where EPA Federal Facilities Restoration and Reuse Office is involved in cleanup activities.

Date of Government Version: 04/03/2019  
Date Data Arrived at EDR: 04/05/2019  
Date Made Active in Reports: 05/14/2019  
Number of Days to Update: 39

Source: Environmental Protection Agency  
Telephone: 703-603-8704  
Last EDR Contact: 04/05/2019  
Next Scheduled EDR Contact: 07/15/2019  
Data Release Frequency: Varies

SEMS: Superfund Enterprise Management System

SEMS (Superfund Enterprise Management System) tracks hazardous waste sites, potentially hazardous waste sites, and remedial activities performed in support of EPA's Superfund Program across the United States. The list was formerly know as CERCLIS, renamed to SEMS by the EPA in 2015. The list contains data on potentially hazardous waste sites that have been reported to the USEPA by states, municipalities, private companies and private persons, pursuant to Section 103 of the Comprehensive Environmental Response, Compensation, and Liability Act (CERCLA). This dataset also contains sites which are either proposed to or on the National Priorities List (NPL) and the sites which are in the screening and assessment phase for possible inclusion on the NPL.

Date of Government Version: 04/11/2019  
Date Data Arrived at EDR: 04/18/2019  
Date Made Active in Reports: 05/23/2019  
Number of Days to Update: 35

Source: EPA  
Telephone: 800-424-9346  
Last EDR Contact: 06/06/2019  
Next Scheduled EDR Contact: 07/29/2019  
Data Release Frequency: Quarterly

## ***Federal CERCLIS NFRAP site list***

SEMS-ARCHIVE: Superfund Enterprise Management System Archive



## GOVERNMENT RECORDS SEARCHED / DATA CURRENCY TRACKING

SEMS-ARCHIVE (Superfund Enterprise Management System Archive) tracks sites that have no further interest under the Federal Superfund Program based on available information. The list was formerly known as the CERCLIS-NFRAP, renamed to SEMS ARCHIVE by the EPA in 2015. EPA may perform a minimal level of assessment work at a site while it is archived if site conditions change and/or new information becomes available. Archived sites have been removed and archived from the inventory of SEMS sites. Archived status indicates that, to the best of EPA's knowledge, assessment at a site has been completed and that EPA has determined no further steps will be taken to list the site on the National Priorities List (NPL), unless information indicates this decision was not appropriate or other considerations require a recommendation for listing at a later time. The decision does not necessarily mean that there is no hazard associated with a given site; it only means that, based upon available information, the location is not judged to be potential NPL site.

Date of Government Version: 04/11/2019	Source: EPA
Date Data Arrived at EDR: 04/18/2019	Telephone: 800-424-9346
Date Made Active in Reports: 05/23/2019	Last EDR Contact: 06/06/2019
Number of Days to Update: 35	Next Scheduled EDR Contact: 07/29/2019
	Data Release Frequency: Quarterly

### ***Federal RCRA CORRACTS facilities list***

CORRACTS: Corrective Action Report

CORRACTS identifies hazardous waste handlers with RCRA corrective action activity.

Date of Government Version: 03/25/2019	Source: EPA
Date Data Arrived at EDR: 03/27/2019	Telephone: 800-424-9346
Date Made Active in Reports: 04/17/2019	Last EDR Contact: 03/27/2019
Number of Days to Update: 21	Next Scheduled EDR Contact: 07/08/2019
	Data Release Frequency: Quarterly

### ***Federal RCRA non-CORRACTS TSD facilities list***

RCRA-TSDF: RCRA - Treatment, Storage and Disposal

RCRAInfo is EPA's comprehensive information system, providing access to data supporting the Resource Conservation and Recovery Act (RCRA) of 1976 and the Hazardous and Solid Waste Amendments (HSWA) of 1984. The database includes selective information on sites which generate, transport, store, treat and/or dispose of hazardous waste as defined by the Resource Conservation and Recovery Act (RCRA). Transporters are individuals or entities that move hazardous waste from the generator offsite to a facility that can recycle, treat, store, or dispose of the waste. TSDFs treat, store, or dispose of the waste.

Date of Government Version: 03/25/2019	Source: Environmental Protection Agency
Date Data Arrived at EDR: 03/27/2019	Telephone: (415) 495-8895
Date Made Active in Reports: 04/17/2019	Last EDR Contact: 03/27/2019
Number of Days to Update: 21	Next Scheduled EDR Contact: 07/08/2019
	Data Release Frequency: Quarterly

### ***Federal RCRA generators list***

RCRA-LQG: RCRA - Large Quantity Generators

RCRAInfo is EPA's comprehensive information system, providing access to data supporting the Resource Conservation and Recovery Act (RCRA) of 1976 and the Hazardous and Solid Waste Amendments (HSWA) of 1984. The database includes selective information on sites which generate, transport, store, treat and/or dispose of hazardous waste as defined by the Resource Conservation and Recovery Act (RCRA). Large quantity generators (LQGs) generate over 1,000 kilograms (kg) of hazardous waste, or over 1 kg of acutely hazardous waste per month.

Date of Government Version: 03/25/2019	Source: Environmental Protection Agency
Date Data Arrived at EDR: 03/27/2019	Telephone: (415) 495-8895
Date Made Active in Reports: 04/17/2019	Last EDR Contact: 03/27/2019
Number of Days to Update: 21	Next Scheduled EDR Contact: 07/08/2019
	Data Release Frequency: Quarterly

## GOVERNMENT RECORDS SEARCHED / DATA CURRENCY TRACKING

### RCRA-SQG: RCRA - Small Quantity Generators

RCRAInfo is EPA's comprehensive information system, providing access to data supporting the Resource Conservation and Recovery Act (RCRA) of 1976 and the Hazardous and Solid Waste Amendments (HSWA) of 1984. The database includes selective information on sites which generate, transport, store, treat and/or dispose of hazardous waste as defined by the Resource Conservation and Recovery Act (RCRA). Small quantity generators (SQGs) generate between 100 kg and 1,000 kg of hazardous waste per month.

Date of Government Version: 03/25/2019	Source: Environmental Protection Agency
Date Data Arrived at EDR: 03/27/2019	Telephone: (415) 495-8895
Date Made Active in Reports: 04/17/2019	Last EDR Contact: 03/27/2019
Number of Days to Update: 21	Next Scheduled EDR Contact: 07/08/2019
	Data Release Frequency: Quarterly

### RCRA-CESQG: RCRA - Conditionally Exempt Small Quantity Generators

RCRAInfo is EPA's comprehensive information system, providing access to data supporting the Resource Conservation and Recovery Act (RCRA) of 1976 and the Hazardous and Solid Waste Amendments (HSWA) of 1984. The database includes selective information on sites which generate, transport, store, treat and/or dispose of hazardous waste as defined by the Resource Conservation and Recovery Act (RCRA). Conditionally exempt small quantity generators (CESQGs) generate less than 100 kg of hazardous waste, or less than 1 kg of acutely hazardous waste per month.

Date of Government Version: 03/25/2019	Source: Environmental Protection Agency
Date Data Arrived at EDR: 03/27/2019	Telephone: (415) 495-8895
Date Made Active in Reports: 04/17/2019	Last EDR Contact: 03/27/2019
Number of Days to Update: 21	Next Scheduled EDR Contact: 07/08/2019
	Data Release Frequency: Quarterly

### ***Federal institutional controls / engineering controls registries***

#### LUCIS: Land Use Control Information System

LUCIS contains records of land use control information pertaining to the former Navy Base Realignment and Closure properties.

Date of Government Version: 02/22/2019	Source: Department of the Navy
Date Data Arrived at EDR: 03/07/2019	Telephone: 843-820-7326
Date Made Active in Reports: 04/17/2019	Last EDR Contact: 05/10/2019
Number of Days to Update: 41	Next Scheduled EDR Contact: 08/26/2019
	Data Release Frequency: Varies

#### US ENG CONTROLS: Engineering Controls Sites List

A listing of sites with engineering controls in place. Engineering controls include various forms of caps, building foundations, liners, and treatment methods to create pathway elimination for regulated substances to enter environmental media or effect human health.

Date of Government Version: 01/31/2019	Source: Environmental Protection Agency
Date Data Arrived at EDR: 02/04/2019	Telephone: 703-603-0695
Date Made Active in Reports: 03/08/2019	Last EDR Contact: 05/29/2019
Number of Days to Update: 32	Next Scheduled EDR Contact: 09/09/2019
	Data Release Frequency: Varies

#### US INST CONTROL: Sites with Institutional Controls

A listing of sites with institutional controls in place. Institutional controls include administrative measures, such as groundwater use restrictions, construction restrictions, property use restrictions, and post remediation care requirements intended to prevent exposure to contaminants remaining on site. Deed restrictions are generally required as part of the institutional controls.

Date of Government Version: 01/31/2019	Source: Environmental Protection Agency
Date Data Arrived at EDR: 02/04/2019	Telephone: 703-603-0695
Date Made Active in Reports: 03/08/2019	Last EDR Contact: 05/29/2019
Number of Days to Update: 32	Next Scheduled EDR Contact: 09/09/2019
	Data Release Frequency: Varies

# GOVERNMENT RECORDS SEARCHED / DATA CURRENCY TRACKING

## ***Federal ERNS list***

ERNS: Emergency Response Notification System

Emergency Response Notification System. ERNS records and stores information on reported releases of oil and hazardous substances.

Date of Government Version: 03/25/2019

Date Data Arrived at EDR: 03/26/2019

Date Made Active in Reports: 05/01/2019

Number of Days to Update: 36

Source: National Response Center, United States Coast Guard

Telephone: 202-267-2180

Last EDR Contact: 03/26/2019

Next Scheduled EDR Contact: 07/08/2019

Data Release Frequency: Quarterly

## ***State- and tribal - equivalent NPL***

RESPONSE: State Response Sites

Identifies confirmed release sites where DTSC is involved in remediation, either in a lead or oversight capacity. These confirmed release sites are generally high-priority and high potential risk.

Date of Government Version: 01/28/2019

Date Data Arrived at EDR: 01/29/2019

Date Made Active in Reports: 03/05/2019

Number of Days to Update: 35

Source: Department of Toxic Substances Control

Telephone: 916-323-3400

Last EDR Contact: 04/30/2019

Next Scheduled EDR Contact: 08/12/2019

Data Release Frequency: Quarterly

## ***State- and tribal - equivalent CERCLIS***

ENVIROSTOR: EnviroStor Database

The Department of Toxic Substances Control's (DTSC's) Site Mitigation and Brownfields Reuse Program's (SMBRP's) EnviroStor database identifies sites that have known contamination or sites for which there may be reasons to investigate further. The database includes the following site types: Federal Superfund sites (National Priorities List (NPL)); State Response, including Military Facilities and State Superfund; Voluntary Cleanup; and School sites. EnviroStor provides similar information to the information that was available in CalSites, and provides additional site information, including, but not limited to, identification of formerly-contaminated properties that have been released for reuse, properties where environmental deed restrictions have been recorded to prevent inappropriate land uses, and risk characterization information that is used to assess potential impacts to public health and the environment at contaminated sites.

Date of Government Version: 01/28/2019

Date Data Arrived at EDR: 01/29/2019

Date Made Active in Reports: 03/05/2019

Number of Days to Update: 35

Source: Department of Toxic Substances Control

Telephone: 916-323-3400

Last EDR Contact: 04/30/2019

Next Scheduled EDR Contact: 08/12/2019

Data Release Frequency: Quarterly

## ***State and tribal landfill and/or solid waste disposal site lists***

SWF/LF (SWIS): Solid Waste Information System

Active, Closed and Inactive Landfills. SWF/LF records typically contain an inventory of solid waste disposal facilities or landfills. These may be active or inactive facilities or open dumps that failed to meet RCRA Section 4004 criteria for solid waste landfills or disposal sites.

Date of Government Version: 02/11/2019

Date Data Arrived at EDR: 02/12/2019

Date Made Active in Reports: 03/05/2019

Number of Days to Update: 21

Source: Department of Resources Recycling and Recovery

Telephone: 916-341-6320

Last EDR Contact: 05/14/2019

Next Scheduled EDR Contact: 08/26/2019

Data Release Frequency: Quarterly

## ***State and tribal leaking storage tank lists***

# GOVERNMENT RECORDS SEARCHED / DATA CURRENCY TRACKING

## LUST: Leaking Underground Fuel Tank Report (GEOTRACKER)

Leaking Underground Storage Tank (LUST) Sites included in GeoTracker. GeoTracker is the Water Boards data management system for sites that impact, or have the potential to impact, water quality in California, with emphasis on groundwater.

Date of Government Version: 12/10/2018	Source: State Water Resources Control Board
Date Data Arrived at EDR: 12/11/2018	Telephone: see region list
Date Made Active in Reports: 01/15/2019	Last EDR Contact: 06/11/2019
Number of Days to Update: 35	Next Scheduled EDR Contact: 09/23/2019
	Data Release Frequency: Quarterly

## LUST REG 9: Leaking Underground Storage Tank Report

Orange, Riverside, San Diego counties. For more current information, please refer to the State Water Resources Control Board's LUST database.

Date of Government Version: 03/01/2001	Source: California Regional Water Quality Control Board San Diego Region (9)
Date Data Arrived at EDR: 04/23/2001	Telephone: 858-637-5595
Date Made Active in Reports: 05/21/2001	Last EDR Contact: 09/26/2011
Number of Days to Update: 28	Next Scheduled EDR Contact: 01/09/2012
	Data Release Frequency: No Update Planned

## LUST REG 8: Leaking Underground Storage Tanks

California Regional Water Quality Control Board Santa Ana Region (8). For more current information, please refer to the State Water Resources Control Board's LUST database.

Date of Government Version: 02/14/2005	Source: California Regional Water Quality Control Board Santa Ana Region (8)
Date Data Arrived at EDR: 02/15/2005	Telephone: 909-782-4496
Date Made Active in Reports: 03/28/2005	Last EDR Contact: 08/15/2011
Number of Days to Update: 41	Next Scheduled EDR Contact: 11/28/2011
	Data Release Frequency: Varies

## LUST REG 6V: Leaking Underground Storage Tank Case Listing

Leaking Underground Storage Tank locations. Inyo, Kern, Los Angeles, Mono, San Bernardino counties.

Date of Government Version: 06/07/2005	Source: California Regional Water Quality Control Board Victorville Branch Office (6)
Date Data Arrived at EDR: 06/07/2005	Telephone: 760-241-7365
Date Made Active in Reports: 06/29/2005	Last EDR Contact: 09/12/2011
Number of Days to Update: 22	Next Scheduled EDR Contact: 12/26/2011
	Data Release Frequency: No Update Planned

## LUST REG 6L: Leaking Underground Storage Tank Case Listing

For more current information, please refer to the State Water Resources Control Board's LUST database.

Date of Government Version: 09/09/2003	Source: California Regional Water Quality Control Board Lahontan Region (6)
Date Data Arrived at EDR: 09/10/2003	Telephone: 530-542-5572
Date Made Active in Reports: 10/07/2003	Last EDR Contact: 09/12/2011
Number of Days to Update: 27	Next Scheduled EDR Contact: 12/26/2011
	Data Release Frequency: No Update Planned

## LUST REG 5: Leaking Underground Storage Tank Database

Leaking Underground Storage Tank locations. Alameda, Alpine, Amador, Butte, Colusa, Contra Costa, Calveras, El Dorado, Fresno, Glenn, Kern, Kings, Lake, Lassen, Madera, Mariposa, Merced, Modoc, Napa, Nevada, Placer, Plumas, Sacramento, San Joaquin, Shasta, Solano, Stanislaus, Sutter, Tehama, Tulare, Tuolumne, Yolo, Yuba counties.

Date of Government Version: 07/01/2008	Source: California Regional Water Quality Control Board Central Valley Region (5)
Date Data Arrived at EDR: 07/22/2008	Telephone: 916-464-4834
Date Made Active in Reports: 07/31/2008	Last EDR Contact: 07/01/2011
Number of Days to Update: 9	Next Scheduled EDR Contact: 10/17/2011
	Data Release Frequency: No Update Planned

# GOVERNMENT RECORDS SEARCHED / DATA CURRENCY TRACKING

## LUST REG 4: Underground Storage Tank Leak List

Los Angeles, Ventura counties. For more current information, please refer to the State Water Resources Control Board's LUST database.

Date of Government Version: 09/07/2004	Source: California Regional Water Quality Control Board Los Angeles Region (4)
Date Data Arrived at EDR: 09/07/2004	Telephone: 213-576-6710
Date Made Active in Reports: 10/12/2004	Last EDR Contact: 09/06/2011
Number of Days to Update: 35	Next Scheduled EDR Contact: 12/19/2011
	Data Release Frequency: No Update Planned

## LUST REG 3: Leaking Underground Storage Tank Database

Leaking Underground Storage Tank locations. Monterey, San Benito, San Luis Obispo, Santa Barbara, Santa Cruz counties.

Date of Government Version: 05/19/2003	Source: California Regional Water Quality Control Board Central Coast Region (3)
Date Data Arrived at EDR: 05/19/2003	Telephone: 805-542-4786
Date Made Active in Reports: 06/02/2003	Last EDR Contact: 07/18/2011
Number of Days to Update: 14	Next Scheduled EDR Contact: 10/31/2011
	Data Release Frequency: No Update Planned

## LUST REG 2: Fuel Leak List

Leaking Underground Storage Tank locations. Alameda, Contra Costa, Marin, Napa, San Francisco, San Mateo, Santa Clara, Solano, Sonoma counties.

Date of Government Version: 09/30/2004	Source: California Regional Water Quality Control Board San Francisco Bay Region (2)
Date Data Arrived at EDR: 10/20/2004	Telephone: 510-622-2433
Date Made Active in Reports: 11/19/2004	Last EDR Contact: 09/19/2011
Number of Days to Update: 30	Next Scheduled EDR Contact: 01/02/2012
	Data Release Frequency: Quarterly

## LUST REG 1: Active Toxic Site Investigation

Del Norte, Humboldt, Lake, Mendocino, Modoc, Siskiyou, Sonoma, Trinity counties. For more current information, please refer to the State Water Resources Control Board's LUST database.

Date of Government Version: 02/01/2001	Source: California Regional Water Quality Control Board North Coast (1)
Date Data Arrived at EDR: 02/28/2001	Telephone: 707-570-3769
Date Made Active in Reports: 03/29/2001	Last EDR Contact: 08/01/2011
Number of Days to Update: 29	Next Scheduled EDR Contact: 11/14/2011
	Data Release Frequency: No Update Planned

## LUST REG 7: Leaking Underground Storage Tank Case Listing

Leaking Underground Storage Tank locations. Imperial, Riverside, San Diego, Santa Barbara counties.

Date of Government Version: 02/26/2004	Source: California Regional Water Quality Control Board Colorado River Basin Region (7)
Date Data Arrived at EDR: 02/26/2004	Telephone: 760-776-8943
Date Made Active in Reports: 03/24/2004	Last EDR Contact: 08/01/2011
Number of Days to Update: 27	Next Scheduled EDR Contact: 11/14/2011
	Data Release Frequency: No Update Planned

## INDIAN LUST R9: Leaking Underground Storage Tanks on Indian Land

LUSTs on Indian land in Arizona, California, New Mexico and Nevada

Date of Government Version: 10/10/2018	Source: Environmental Protection Agency
Date Data Arrived at EDR: 03/08/2019	Telephone: 415-972-3372
Date Made Active in Reports: 05/01/2019	Last EDR Contact: 04/26/2019
Number of Days to Update: 54	Next Scheduled EDR Contact: 08/05/2019
	Data Release Frequency: Varies

## INDIAN LUST R8: Leaking Underground Storage Tanks on Indian Land

LUSTs on Indian land in Colorado, Montana, North Dakota, South Dakota, Utah and Wyoming.

## GOVERNMENT RECORDS SEARCHED / DATA CURRENCY TRACKING

Date of Government Version: 10/16/2018	Source: EPA Region 8
Date Data Arrived at EDR: 03/07/2019	Telephone: 303-312-6271
Date Made Active in Reports: 05/01/2019	Last EDR Contact: 04/26/2019
Number of Days to Update: 55	Next Scheduled EDR Contact: 08/05/2019
	Data Release Frequency: Varies

INDIAN LUST R7: Leaking Underground Storage Tanks on Indian Land  
LUSTs on Indian land in Iowa, Kansas, and Nebraska

Date of Government Version: 02/19/2019	Source: EPA Region 7
Date Data Arrived at EDR: 03/07/2019	Telephone: 913-551-7003
Date Made Active in Reports: 05/01/2019	Last EDR Contact: 04/26/2019
Number of Days to Update: 55	Next Scheduled EDR Contact: 08/05/2019
	Data Release Frequency: Varies

INDIAN LUST R6: Leaking Underground Storage Tanks on Indian Land  
LUSTs on Indian land in New Mexico and Oklahoma.

Date of Government Version: 11/01/2018	Source: EPA Region 6
Date Data Arrived at EDR: 03/07/2019	Telephone: 214-665-6597
Date Made Active in Reports: 05/01/2019	Last EDR Contact: 04/26/2019
Number of Days to Update: 55	Next Scheduled EDR Contact: 08/05/2019
	Data Release Frequency: Varies

INDIAN LUST R4: Leaking Underground Storage Tanks on Indian Land  
LUSTs on Indian land in Florida, Mississippi and North Carolina.

Date of Government Version: 09/24/2018	Source: EPA Region 4
Date Data Arrived at EDR: 03/12/2019	Telephone: 404-562-8677
Date Made Active in Reports: 05/01/2019	Last EDR Contact: 04/26/2019
Number of Days to Update: 50	Next Scheduled EDR Contact: 08/05/2019
	Data Release Frequency: Varies

INDIAN LUST R1: Leaking Underground Storage Tanks on Indian Land  
A listing of leaking underground storage tank locations on Indian Land.

Date of Government Version: 10/13/2018	Source: EPA Region 1
Date Data Arrived at EDR: 03/07/2019	Telephone: 617-918-1313
Date Made Active in Reports: 05/01/2019	Last EDR Contact: 04/26/2019
Number of Days to Update: 55	Next Scheduled EDR Contact: 08/05/2019
	Data Release Frequency: Varies

INDIAN LUST R5: Leaking Underground Storage Tanks on Indian Land  
Leaking underground storage tanks located on Indian Land in Michigan, Minnesota and Wisconsin.

Date of Government Version: 10/12/2018	Source: EPA, Region 5
Date Data Arrived at EDR: 03/07/2019	Telephone: 312-886-7439
Date Made Active in Reports: 05/01/2019	Last EDR Contact: 04/26/2019
Number of Days to Update: 55	Next Scheduled EDR Contact: 08/05/2019
	Data Release Frequency: Varies

INDIAN LUST R10: Leaking Underground Storage Tanks on Indian Land  
LUSTs on Indian land in Alaska, Idaho, Oregon and Washington.

Date of Government Version: 10/17/2018	Source: EPA Region 10
Date Data Arrived at EDR: 03/07/2019	Telephone: 206-553-2857
Date Made Active in Reports: 05/01/2019	Last EDR Contact: 04/26/2019
Number of Days to Update: 55	Next Scheduled EDR Contact: 08/05/2019
	Data Release Frequency: Varies



# GOVERNMENT RECORDS SEARCHED / DATA CURRENCY TRACKING

## CPS-SLIC: Statewide SLIC Cases (GEOTRACKER)

Cleanup Program Sites (CPS; also known as Site Cleanups [SC] and formerly known as Spills, Leaks, Investigations, and Cleanups [SLIC] sites) included in GeoTracker. GeoTracker is the Water Boards data management system for sites that impact, or have the potential to impact, water quality in California, with emphasis on groundwater.

Date of Government Version: 12/10/2018	Source: State Water Resources Control Board
Date Data Arrived at EDR: 12/11/2018	Telephone: 866-480-1028
Date Made Active in Reports: 01/15/2019	Last EDR Contact: 06/11/2019
Number of Days to Update: 35	Next Scheduled EDR Contact: 09/23/2019
	Data Release Frequency: Varies

## SLIC REG 1: Active Toxic Site Investigations

The SLIC (Spills, Leaks, Investigations and Cleanup) program is designed to protect and restore water quality from spills, leaks, and similar discharges.

Date of Government Version: 04/03/2003	Source: California Regional Water Quality Control Board, North Coast Region (1)
Date Data Arrived at EDR: 04/07/2003	Telephone: 707-576-2220
Date Made Active in Reports: 04/25/2003	Last EDR Contact: 08/01/2011
Number of Days to Update: 18	Next Scheduled EDR Contact: 11/14/2011
	Data Release Frequency: No Update Planned

## SLIC REG 2: Spills, Leaks, Investigation & Cleanup Cost Recovery Listing

The SLIC (Spills, Leaks, Investigations and Cleanup) program is designed to protect and restore water quality from spills, leaks, and similar discharges.

Date of Government Version: 09/30/2004	Source: Regional Water Quality Control Board San Francisco Bay Region (2)
Date Data Arrived at EDR: 10/20/2004	Telephone: 510-286-0457
Date Made Active in Reports: 11/19/2004	Last EDR Contact: 09/19/2011
Number of Days to Update: 30	Next Scheduled EDR Contact: 01/02/2012
	Data Release Frequency: Quarterly

## SLIC REG 3: Spills, Leaks, Investigation & Cleanup Cost Recovery Listing

The SLIC (Spills, Leaks, Investigations and Cleanup) program is designed to protect and restore water quality from spills, leaks, and similar discharges.

Date of Government Version: 05/18/2006	Source: California Regional Water Quality Control Board Central Coast Region (3)
Date Data Arrived at EDR: 05/18/2006	Telephone: 805-549-3147
Date Made Active in Reports: 06/15/2006	Last EDR Contact: 07/18/2011
Number of Days to Update: 28	Next Scheduled EDR Contact: 10/31/2011
	Data Release Frequency: Semi-Annually

## SLIC REG 4: Spills, Leaks, Investigation & Cleanup Cost Recovery Listing

The SLIC (Spills, Leaks, Investigations and Cleanup) program is designed to protect and restore water quality from spills, leaks, and similar discharges.

Date of Government Version: 11/17/2004	Source: Region Water Quality Control Board Los Angeles Region (4)
Date Data Arrived at EDR: 11/18/2004	Telephone: 213-576-6600
Date Made Active in Reports: 01/04/2005	Last EDR Contact: 07/01/2011
Number of Days to Update: 47	Next Scheduled EDR Contact: 10/17/2011
	Data Release Frequency: Varies

## SLIC REG 5: Spills, Leaks, Investigation & Cleanup Cost Recovery Listing

The SLIC (Spills, Leaks, Investigations and Cleanup) program is designed to protect and restore water quality from spills, leaks, and similar discharges.

Date of Government Version: 04/01/2005	Source: Regional Water Quality Control Board Central Valley Region (5)
Date Data Arrived at EDR: 04/05/2005	Telephone: 916-464-3291
Date Made Active in Reports: 04/21/2005	Last EDR Contact: 09/12/2011
Number of Days to Update: 16	Next Scheduled EDR Contact: 12/26/2011
	Data Release Frequency: Semi-Annually

# GOVERNMENT RECORDS SEARCHED / DATA CURRENCY TRACKING

## SLIC REG 6V: Spills, Leaks, Investigation & Cleanup Cost Recovery Listing

The SLIC (Spills, Leaks, Investigations and Cleanup) program is designed to protect and restore water quality from spills, leaks, and similar discharges.

Date of Government Version: 05/24/2005  
Date Data Arrived at EDR: 05/25/2005  
Date Made Active in Reports: 06/16/2005  
Number of Days to Update: 22

Source: Regional Water Quality Control Board, Victorville Branch  
Telephone: 619-241-6583  
Last EDR Contact: 08/15/2011  
Next Scheduled EDR Contact: 11/28/2011  
Data Release Frequency: Semi-Annually

## SLIC REG 6L: SLIC Sites

The SLIC (Spills, Leaks, Investigations and Cleanup) program is designed to protect and restore water quality from spills, leaks, and similar discharges.

Date of Government Version: 09/07/2004  
Date Data Arrived at EDR: 09/07/2004  
Date Made Active in Reports: 10/12/2004  
Number of Days to Update: 35

Source: California Regional Water Quality Control Board, Lahontan Region  
Telephone: 530-542-5574  
Last EDR Contact: 08/15/2011  
Next Scheduled EDR Contact: 11/28/2011  
Data Release Frequency: No Update Planned

## SLIC REG 7: SLIC List

The SLIC (Spills, Leaks, Investigations and Cleanup) program is designed to protect and restore water quality from spills, leaks, and similar discharges.

Date of Government Version: 11/24/2004  
Date Data Arrived at EDR: 11/29/2004  
Date Made Active in Reports: 01/04/2005  
Number of Days to Update: 36

Source: California Regional Quality Control Board, Colorado River Basin Region  
Telephone: 760-346-7491  
Last EDR Contact: 08/01/2011  
Next Scheduled EDR Contact: 11/14/2011  
Data Release Frequency: No Update Planned

## SLIC REG 8: Spills, Leaks, Investigation & Cleanup Cost Recovery Listing

The SLIC (Spills, Leaks, Investigations and Cleanup) program is designed to protect and restore water quality from spills, leaks, and similar discharges.

Date of Government Version: 04/03/2008  
Date Data Arrived at EDR: 04/03/2008  
Date Made Active in Reports: 04/14/2008  
Number of Days to Update: 11

Source: California Region Water Quality Control Board Santa Ana Region (8)  
Telephone: 951-782-3298  
Last EDR Contact: 09/12/2011  
Next Scheduled EDR Contact: 12/26/2011  
Data Release Frequency: Semi-Annually

## SLIC REG 9: Spills, Leaks, Investigation & Cleanup Cost Recovery Listing

The SLIC (Spills, Leaks, Investigations and Cleanup) program is designed to protect and restore water quality from spills, leaks, and similar discharges.

Date of Government Version: 09/10/2007  
Date Data Arrived at EDR: 09/11/2007  
Date Made Active in Reports: 09/28/2007  
Number of Days to Update: 17

Source: California Regional Water Quality Control Board San Diego Region (9)  
Telephone: 858-467-2980  
Last EDR Contact: 08/08/2011  
Next Scheduled EDR Contact: 11/21/2011  
Data Release Frequency: Annually

## ***State and tribal registered storage tank lists***

### FEMA UST: Underground Storage Tank Listing

A listing of all FEMA owned underground storage tanks.

Date of Government Version: 05/15/2017  
Date Data Arrived at EDR: 05/30/2017  
Date Made Active in Reports: 10/13/2017  
Number of Days to Update: 136

Source: FEMA  
Telephone: 202-646-5797  
Last EDR Contact: 04/25/2019  
Next Scheduled EDR Contact: 07/22/2019  
Data Release Frequency: Varies



# GOVERNMENT RECORDS SEARCHED / DATA CURRENCY TRACKING

## UST CLOSURE: Proposed Closure of Underground Storage Tank (UST) Cases

UST cases that are being considered for closure by either the State Water Resources Control Board or the Executive Director have been posted for a 60-day public comment period. UST Case Closures being proposed for consideration by the State Water Resources Control Board. These are primarily UST cases that meet closure criteria under the decisional framework in State Water Board Resolution No. 92-49 and other Board orders. UST Case Closures proposed for consideration by the Executive Director pursuant to State Water Board Resolution No. 2012-0061. These are cases that meet the criteria of the Low-Threat UST Case Closure Policy. UST Case Closure Review Denials and Approved Orders.

Date of Government Version: 03/11/2019	Source: State Water Resources Control Board
Date Data Arrived at EDR: 03/13/2019	Telephone: 916-327-7844
Date Made Active in Reports: 04/03/2019	Last EDR Contact: 06/12/2019
Number of Days to Update: 21	Next Scheduled EDR Contact: 09/23/2019
	Data Release Frequency: Varies

## UST: Active UST Facilities

Active UST facilities gathered from the local regulatory agencies

Date of Government Version: 12/10/2018	Source: SWRCB
Date Data Arrived at EDR: 12/11/2018	Telephone: 916-341-5851
Date Made Active in Reports: 01/15/2019	Last EDR Contact: 06/11/2019
Number of Days to Update: 35	Next Scheduled EDR Contact: 09/23/2019
	Data Release Frequency: Semi-Annually

## MILITARY UST SITES: Military UST Sites (GEOTRACKER)

Military ust sites

Date of Government Version: 12/10/2018	Source: State Water Resources Control Board
Date Data Arrived at EDR: 12/11/2018	Telephone: 866-480-1028
Date Made Active in Reports: 01/15/2019	Last EDR Contact: 06/11/2019
Number of Days to Update: 35	Next Scheduled EDR Contact: 09/23/2019
	Data Release Frequency: Varies

## AST: Aboveground Petroleum Storage Tank Facilities

A listing of aboveground storage tank petroleum storage tank locations.

Date of Government Version: 07/06/2016	Source: California Environmental Protection Agency
Date Data Arrived at EDR: 07/12/2016	Telephone: 916-327-5092
Date Made Active in Reports: 09/19/2016	Last EDR Contact: 06/17/2019
Number of Days to Update: 69	Next Scheduled EDR Contact: 09/30/2019
	Data Release Frequency: Quarterly

## INDIAN UST R8: Underground Storage Tanks on Indian Land

The Indian Underground Storage Tank (UST) database provides information about underground storage tanks on Indian land in EPA Region 8 (Colorado, Montana, North Dakota, South Dakota, Utah, Wyoming and 27 Tribal Nations).

Date of Government Version: 10/16/2018	Source: EPA Region 8
Date Data Arrived at EDR: 03/07/2019	Telephone: 303-312-6137
Date Made Active in Reports: 05/01/2019	Last EDR Contact: 04/26/2019
Number of Days to Update: 55	Next Scheduled EDR Contact: 08/05/2019
	Data Release Frequency: Varies

## INDIAN UST R9: Underground Storage Tanks on Indian Land

The Indian Underground Storage Tank (UST) database provides information about underground storage tanks on Indian land in EPA Region 9 (Arizona, California, Hawaii, Nevada, the Pacific Islands, and Tribal Nations).

Date of Government Version: 10/10/2018	Source: EPA Region 9
Date Data Arrived at EDR: 03/08/2019	Telephone: 415-972-3368
Date Made Active in Reports: 05/01/2019	Last EDR Contact: 04/26/2019
Number of Days to Update: 54	Next Scheduled EDR Contact: 08/05/2019
	Data Release Frequency: Varies

## GOVERNMENT RECORDS SEARCHED / DATA CURRENCY TRACKING

### INDIAN UST R10: Underground Storage Tanks on Indian Land

The Indian Underground Storage Tank (UST) database provides information about underground storage tanks on Indian land in EPA Region 10 (Alaska, Idaho, Oregon, Washington, and Tribal Nations).

Date of Government Version: 10/17/2018	Source: EPA Region 10
Date Data Arrived at EDR: 03/07/2019	Telephone: 206-553-2857
Date Made Active in Reports: 05/01/2019	Last EDR Contact: 04/26/2019
Number of Days to Update: 55	Next Scheduled EDR Contact: 08/05/2019
	Data Release Frequency: Varies

### INDIAN UST R7: Underground Storage Tanks on Indian Land

The Indian Underground Storage Tank (UST) database provides information about underground storage tanks on Indian land in EPA Region 7 (Iowa, Kansas, Missouri, Nebraska, and 9 Tribal Nations).

Date of Government Version: 11/07/2018	Source: EPA Region 7
Date Data Arrived at EDR: 03/07/2019	Telephone: 913-551-7003
Date Made Active in Reports: 05/01/2019	Last EDR Contact: 04/26/2019
Number of Days to Update: 55	Next Scheduled EDR Contact: 08/05/2019
	Data Release Frequency: Varies

### INDIAN UST R6: Underground Storage Tanks on Indian Land

The Indian Underground Storage Tank (UST) database provides information about underground storage tanks on Indian land in EPA Region 6 (Louisiana, Arkansas, Oklahoma, New Mexico, Texas and 65 Tribes).

Date of Government Version: 11/01/2018	Source: EPA Region 6
Date Data Arrived at EDR: 03/07/2019	Telephone: 214-665-7591
Date Made Active in Reports: 05/01/2019	Last EDR Contact: 04/26/2019
Number of Days to Update: 55	Next Scheduled EDR Contact: 08/05/2019
	Data Release Frequency: Varies

### INDIAN UST R5: Underground Storage Tanks on Indian Land

The Indian Underground Storage Tank (UST) database provides information about underground storage tanks on Indian land in EPA Region 5 (Michigan, Minnesota and Wisconsin and Tribal Nations).

Date of Government Version: 10/12/2018	Source: EPA Region 5
Date Data Arrived at EDR: 03/07/2019	Telephone: 312-886-6136
Date Made Active in Reports: 05/01/2019	Last EDR Contact: 04/26/2019
Number of Days to Update: 55	Next Scheduled EDR Contact: 08/05/2019
	Data Release Frequency: Varies

### INDIAN UST R4: Underground Storage Tanks on Indian Land

The Indian Underground Storage Tank (UST) database provides information about underground storage tanks on Indian land in EPA Region 4 (Alabama, Florida, Georgia, Kentucky, Mississippi, North Carolina, South Carolina, Tennessee and Tribal Nations)

Date of Government Version: 09/24/2018	Source: EPA Region 4
Date Data Arrived at EDR: 03/12/2019	Telephone: 404-562-9424
Date Made Active in Reports: 05/01/2019	Last EDR Contact: 04/26/2019
Number of Days to Update: 50	Next Scheduled EDR Contact: 08/05/2019
	Data Release Frequency: Varies

### INDIAN UST R1: Underground Storage Tanks on Indian Land

The Indian Underground Storage Tank (UST) database provides information about underground storage tanks on Indian land in EPA Region 1 (Connecticut, Maine, Massachusetts, New Hampshire, Rhode Island, Vermont and ten Tribal Nations).

Date of Government Version: 10/03/2018	Source: EPA, Region 1
Date Data Arrived at EDR: 03/07/2019	Telephone: 617-918-1313
Date Made Active in Reports: 05/01/2019	Last EDR Contact: 04/26/2019
Number of Days to Update: 55	Next Scheduled EDR Contact: 08/05/2019
	Data Release Frequency: Varies

# GOVERNMENT RECORDS SEARCHED / DATA CURRENCY TRACKING

## ***State and tribal voluntary cleanup sites***

### **INDIAN VCP R1: Voluntary Cleanup Priority Listing**

A listing of voluntary cleanup priority sites located on Indian Land located in Region 1.

Date of Government Version: 07/27/2015	Source: EPA, Region 1
Date Data Arrived at EDR: 09/29/2015	Telephone: 617-918-1102
Date Made Active in Reports: 02/18/2016	Last EDR Contact: 06/20/2019
Number of Days to Update: 142	Next Scheduled EDR Contact: 10/07/2019
	Data Release Frequency: Varies

### **INDIAN VCP R7: Voluntary Cleanup Priority Listing**

A listing of voluntary cleanup priority sites located on Indian Land located in Region 7.

Date of Government Version: 03/20/2008	Source: EPA, Region 7
Date Data Arrived at EDR: 04/22/2008	Telephone: 913-551-7365
Date Made Active in Reports: 05/19/2008	Last EDR Contact: 04/20/2009
Number of Days to Update: 27	Next Scheduled EDR Contact: 07/20/2009
	Data Release Frequency: Varies

### **VCP: Voluntary Cleanup Program Properties**

Contains low threat level properties with either confirmed or unconfirmed releases and the project proponents have request that DTSC oversee investigation and/or cleanup activities and have agreed to provide coverage for DTSC's costs.

Date of Government Version: 01/28/2019	Source: Department of Toxic Substances Control
Date Data Arrived at EDR: 01/29/2019	Telephone: 916-323-3400
Date Made Active in Reports: 03/05/2019	Last EDR Contact: 04/30/2019
Number of Days to Update: 35	Next Scheduled EDR Contact: 08/12/2019
	Data Release Frequency: Quarterly

## ***State and tribal Brownfields sites***

### **BROWNFIELDS: Considered Brownfields Sites Listing**

A listing of sites the SWRCB considers to be Brownfields since these are sites have come to them through the MOA Process.

Date of Government Version: 03/25/2019	Source: State Water Resources Control Board
Date Data Arrived at EDR: 03/26/2019	Telephone: 916-323-7905
Date Made Active in Reports: 04/29/2019	Last EDR Contact: 03/26/2019
Number of Days to Update: 34	Next Scheduled EDR Contact: 07/08/2019
	Data Release Frequency: Quarterly

## **ADDITIONAL ENVIRONMENTAL RECORDS**

### ***Local Brownfield lists***

#### **US BROWNFIELDS: A Listing of Brownfields Sites**

Brownfields are real property, the expansion, redevelopment, or reuse of which may be complicated by the presence or potential presence of a hazardous substance, pollutant, or contaminant. Cleaning up and reinvesting in these properties takes development pressures off of undeveloped, open land, and both improves and protects the environment. Assessment, Cleanup and Redevelopment Exchange System (ACRES) stores information reported by EPA Brownfields grant recipients on brownfields properties assessed or cleaned up with grant funding as well as information on Targeted Brownfields Assessments performed by EPA Regions. A listing of ACRES Brownfield sites is obtained from Cleanups in My Community. Cleanups in My Community provides information on Brownfields properties for which information is reported back to EPA, as well as areas served by Brownfields grant programs.

Date of Government Version: 12/17/2018	Source: Environmental Protection Agency
Date Data Arrived at EDR: 12/18/2018	Telephone: 202-566-2777
Date Made Active in Reports: 01/11/2019	Last EDR Contact: 06/04/2019
Number of Days to Update: 24	Next Scheduled EDR Contact: 09/30/2019
	Data Release Frequency: Semi-Annually

# GOVERNMENT RECORDS SEARCHED / DATA CURRENCY TRACKING

## Local Lists of Landfill / Solid Waste Disposal Sites

### WMUDS/SWAT: Waste Management Unit Database

Waste Management Unit Database System. WMUDS is used by the State Water Resources Control Board staff and the Regional Water Quality Control Boards for program tracking and inventory of waste management units. WMUDS is composed of the following databases: Facility Information, Scheduled Inspections Information, Waste Management Unit Information, SWAT Program Information, SWAT Report Summary Information, SWAT Report Summary Data, Chapter 15 (formerly Subchapter 15) Information, Chapter 15 Monitoring Parameters, TPCA Program Information, RCRA Program Information, Closure Information, and Interested Parties Information.

Date of Government Version: 04/01/2000	Source: State Water Resources Control Board
Date Data Arrived at EDR: 04/10/2000	Telephone: 916-227-4448
Date Made Active in Reports: 05/10/2000	Last EDR Contact: 04/25/2019
Number of Days to Update: 30	Next Scheduled EDR Contact: 08/12/2019
	Data Release Frequency: No Update Planned

### SWRCY: Recycler Database

A listing of recycling facilities in California.

Date of Government Version: 03/11/2019	Source: Department of Conservation
Date Data Arrived at EDR: 03/13/2019	Telephone: 916-323-3836
Date Made Active in Reports: 04/30/2019	Last EDR Contact: 06/12/2019
Number of Days to Update: 48	Next Scheduled EDR Contact: 09/23/2019
	Data Release Frequency: Quarterly

### HAULERS: Registered Waste Tire Haulers Listing

A listing of registered waste tire haulers.

Date of Government Version: 03/26/2019	Source: Integrated Waste Management Board
Date Data Arrived at EDR: 03/27/2019	Telephone: 916-341-6422
Date Made Active in Reports: 04/30/2019	Last EDR Contact: 05/09/2019
Number of Days to Update: 34	Next Scheduled EDR Contact: 08/26/2019
	Data Release Frequency: Varies

### INDIAN ODI: Report on the Status of Open Dumps on Indian Lands

Location of open dumps on Indian land.

Date of Government Version: 12/31/1998	Source: Environmental Protection Agency
Date Data Arrived at EDR: 12/03/2007	Telephone: 703-308-8245
Date Made Active in Reports: 01/24/2008	Last EDR Contact: 04/26/2019
Number of Days to Update: 52	Next Scheduled EDR Contact: 08/12/2019
	Data Release Frequency: Varies

### DEBRIS REGION 9: Torres Martinez Reservation Illegal Dump Site Locations

A listing of illegal dump sites location on the Torres Martinez Indian Reservation located in eastern Riverside County and northern Imperial County, California.

Date of Government Version: 01/12/2009	Source: EPA, Region 9
Date Data Arrived at EDR: 05/07/2009	Telephone: 415-947-4219
Date Made Active in Reports: 09/21/2009	Last EDR Contact: 04/22/2019
Number of Days to Update: 137	Next Scheduled EDR Contact: 08/05/2019
	Data Release Frequency: No Update Planned

### ODI: Open Dump Inventory

An open dump is defined as a disposal facility that does not comply with one or more of the Part 257 or Part 258 Subtitle D Criteria.

Date of Government Version: 06/30/1985	Source: Environmental Protection Agency
Date Data Arrived at EDR: 08/09/2004	Telephone: 800-424-9346
Date Made Active in Reports: 09/17/2004	Last EDR Contact: 06/09/2004
Number of Days to Update: 39	Next Scheduled EDR Contact: N/A
	Data Release Frequency: No Update Planned

# GOVERNMENT RECORDS SEARCHED / DATA CURRENCY TRACKING

## IHS OPEN DUMPS: Open Dumps on Indian Land

A listing of all open dumps located on Indian Land in the United States.

Date of Government Version: 04/01/2014	Source: Department of Health & Human Services, Indian Health Service
Date Data Arrived at EDR: 08/06/2014	Telephone: 301-443-1452
Date Made Active in Reports: 01/29/2015	Last EDR Contact: 04/23/2019
Number of Days to Update: 176	Next Scheduled EDR Contact: 08/12/2019
	Data Release Frequency: Varies

## Local Lists of Hazardous waste / Contaminated Sites

### US HIST CDL: National Clandestine Laboratory Register

A listing of clandestine drug lab locations that have been removed from the DEAs National Clandestine Laboratory Register.

Date of Government Version: 02/24/2019	Source: Drug Enforcement Administration
Date Data Arrived at EDR: 02/26/2019	Telephone: 202-307-1000
Date Made Active in Reports: 04/17/2019	Last EDR Contact: 05/24/2019
Number of Days to Update: 50	Next Scheduled EDR Contact: 09/09/2019
	Data Release Frequency: No Update Planned

### HIST CAL-SITES: Calsites Database

The Calsites database contains potential or confirmed hazardous substance release properties. In 1996, California EPA reevaluated and significantly reduced the number of sites in the Calsites database. No longer updated by the state agency. It has been replaced by ENVIROSTOR.

Date of Government Version: 08/08/2005	Source: Department of Toxic Substance Control
Date Data Arrived at EDR: 08/03/2006	Telephone: 916-323-3400
Date Made Active in Reports: 08/24/2006	Last EDR Contact: 02/23/2009
Number of Days to Update: 21	Next Scheduled EDR Contact: 05/25/2009
	Data Release Frequency: No Update Planned

### SCH: School Property Evaluation Program

This category contains proposed and existing school sites that are being evaluated by DTSC for possible hazardous materials contamination. In some cases, these properties may be listed in the CalSites category depending on the level of threat to public health and safety or the environment they pose.

Date of Government Version: 01/28/2019	Source: Department of Toxic Substances Control
Date Data Arrived at EDR: 01/29/2019	Telephone: 916-323-3400
Date Made Active in Reports: 03/05/2019	Last EDR Contact: 04/30/2019
Number of Days to Update: 35	Next Scheduled EDR Contact: 08/12/2019
	Data Release Frequency: Quarterly

### CDL: Clandestine Drug Labs

A listing of drug lab locations. Listing of a location in this database does not indicate that any illegal drug lab materials were or were not present there, and does not constitute a determination that the location either requires or does not require additional cleanup work.

Date of Government Version: 12/31/2017	Source: Department of Toxic Substances Control
Date Data Arrived at EDR: 06/12/2018	Telephone: 916-255-6504
Date Made Active in Reports: 08/06/2018	Last EDR Contact: 05/02/2019
Number of Days to Update: 55	Next Scheduled EDR Contact: 07/22/2019
	Data Release Frequency: Varies

### TOXIC PITS: Toxic Pits Cleanup Act Sites

Toxic PITS Cleanup Act Sites. TOXIC PITS identifies sites suspected of containing hazardous substances where cleanup has not yet been completed.

Date of Government Version: 07/01/1995	Source: State Water Resources Control Board
Date Data Arrived at EDR: 08/30/1995	Telephone: 916-227-4364
Date Made Active in Reports: 09/26/1995	Last EDR Contact: 01/26/2009
Number of Days to Update: 27	Next Scheduled EDR Contact: 04/27/2009
	Data Release Frequency: No Update Planned

# GOVERNMENT RECORDS SEARCHED / DATA CURRENCY TRACKING

## CERS HAZ WASTE: CERS HAZ WASTE

List of sites in the California Environmental Protection Agency (CalEPA) Regulated Site Portal which fall under the Hazardous Chemical Management, Hazardous Waste Onsite Treatment, Household Hazardous Waste Collection, Hazardous Waste Generator, and RCRA LQ HW Generator programs.

Date of Government Version: 04/09/2019	Source: CalEPA
Date Data Arrived at EDR: 04/11/2019	Telephone: 916-323-2514
Date Made Active in Reports: 05/08/2019	Last EDR Contact: 04/11/2019
Number of Days to Update: 27	Next Scheduled EDR Contact: 08/05/2019
	Data Release Frequency: Quarterly

## US CDL: Clandestine Drug Labs

A listing of clandestine drug lab locations. The U.S. Department of Justice ("the Department") provides this web site as a public service. It contains addresses of some locations where law enforcement agencies reported they found chemicals or other items that indicated the presence of either clandestine drug laboratories or dumpsites. In most cases, the source of the entries is not the Department, and the Department has not verified the entry and does not guarantee its accuracy. Members of the public must verify the accuracy of all entries by, for example, contacting local law enforcement and local health departments.

Date of Government Version: 02/24/2019	Source: Drug Enforcement Administration
Date Data Arrived at EDR: 02/26/2019	Telephone: 202-307-1000
Date Made Active in Reports: 04/17/2019	Last EDR Contact: 05/24/2019
Number of Days to Update: 50	Next Scheduled EDR Contact: 09/09/2019
	Data Release Frequency: Quarterly

## PFAS: PFAS Contamination Site Location Listing

A listing of PFAS contaminated sites included in the GeoTracker database.

Date of Government Version: 02/21/2019	Source: State Water Resources Control Board
Date Data Arrived at EDR: 02/22/2019	Telephone: 866-480-1028
Date Made Active in Reports: 04/15/2019	Last EDR Contact: 06/19/2019
Number of Days to Update: 52	Next Scheduled EDR Contact: 09/23/2019
	Data Release Frequency: Varies

## **Local Lists of Registered Storage Tanks**

### SWEEPS UST: SWEEPS UST Listing

Statewide Environmental Evaluation and Planning System. This underground storage tank listing was updated and maintained by a company contacted by the SWRCB in the early 1990's. The listing is no longer updated or maintained. The local agency is the contact for more information on a site on the SWEEPS list.

Date of Government Version: 06/01/1994	Source: State Water Resources Control Board
Date Data Arrived at EDR: 07/07/2005	Telephone: N/A
Date Made Active in Reports: 08/11/2005	Last EDR Contact: 06/03/2005
Number of Days to Update: 35	Next Scheduled EDR Contact: N/A
	Data Release Frequency: No Update Planned

### UST MENDOCINO: Mendocino County UST Database

A listing of underground storage tank locations in Mendocino County.

Date of Government Version: 12/04/2018	Source: Department of Public Health
Date Data Arrived at EDR: 12/06/2018	Telephone: 707-463-4466
Date Made Active in Reports: 12/14/2018	Last EDR Contact: 05/24/2019
Number of Days to Update: 8	Next Scheduled EDR Contact: 09/09/2019
	Data Release Frequency: Annually

### HIST UST: Hazardous Substance Storage Container Database

The Hazardous Substance Storage Container Database is a historical listing of UST sites. Refer to local/county source for current data.



# GOVERNMENT RECORDS SEARCHED / DATA CURRENCY TRACKING

Date of Government Version: 10/15/1990  
Date Data Arrived at EDR: 01/25/1991  
Date Made Active in Reports: 02/12/1991  
Number of Days to Update: 18

Source: State Water Resources Control Board  
Telephone: 916-341-5851  
Last EDR Contact: 07/26/2001  
Next Scheduled EDR Contact: N/A  
Data Release Frequency: No Update Planned

## SAN FRANCISCO AST: Aboveground Storage Tank Site Listing

Aboveground storage tank sites

Date of Government Version: 09/11/2018  
Date Data Arrived at EDR: 09/12/2018  
Date Made Active in Reports: 10/11/2018  
Number of Days to Update: 29

Source: San Francisco County Department of Public Health  
Telephone: 415-252-3896  
Last EDR Contact: 05/02/2019  
Next Scheduled EDR Contact: 08/19/2019  
Data Release Frequency: Varies

## CA FID UST: Facility Inventory Database

The Facility Inventory Database (FID) contains a historical listing of active and inactive underground storage tank locations from the State Water Resource Control Board. Refer to local/county source for current data.

Date of Government Version: 10/31/1994  
Date Data Arrived at EDR: 09/05/1995  
Date Made Active in Reports: 09/29/1995  
Number of Days to Update: 24

Source: California Environmental Protection Agency  
Telephone: 916-341-5851  
Last EDR Contact: 12/28/1998  
Next Scheduled EDR Contact: N/A  
Data Release Frequency: No Update Planned

## CERS TANKS: California Environmental Reporting System (CERS) Tanks

List of sites in the California Environmental Protection Agency (CalEPA) Regulated Site Portal which fall under the Aboveground Petroleum Storage and Underground Storage Tank regulatory programs.

Date of Government Version: 04/09/2019  
Date Data Arrived at EDR: 04/11/2019  
Date Made Active in Reports: 05/08/2019  
Number of Days to Update: 27

Source: California Environmental Protection Agency  
Telephone: 916-323-2514  
Last EDR Contact: 04/11/2019  
Next Scheduled EDR Contact: 08/05/2019  
Data Release Frequency: Quarterly

## Local Land Records

### LIENS: Environmental Liens Listing

A listing of property locations with environmental liens for California where DTSC is a lien holder.

Date of Government Version: 02/28/2019  
Date Data Arrived at EDR: 03/01/2019  
Date Made Active in Reports: 04/02/2019  
Number of Days to Update: 32

Source: Department of Toxic Substances Control  
Telephone: 916-323-3400  
Last EDR Contact: 06/03/2019  
Next Scheduled EDR Contact: 09/16/2019  
Data Release Frequency: Varies

### LIENS 2: CERCLA Lien Information

A Federal CERCLA ('Superfund') lien can exist by operation of law at any site or property at which EPA has spent Superfund monies. These monies are spent to investigate and address releases and threatened releases of contamination. CERCLIS provides information as to the identity of these sites and properties.

Date of Government Version: 04/11/2019  
Date Data Arrived at EDR: 04/18/2019  
Date Made Active in Reports: 05/23/2019  
Number of Days to Update: 35

Source: Environmental Protection Agency  
Telephone: 202-564-6023  
Last EDR Contact: 06/06/2019  
Next Scheduled EDR Contact: 08/05/2019  
Data Release Frequency: Semi-Annually

### DEED: Deed Restriction Listing

## GOVERNMENT RECORDS SEARCHED / DATA CURRENCY TRACKING

Site Mitigation and Brownfields Reuse Program Facility Sites with Deed Restrictions & Hazardous Waste Management Program Facility Sites with Deed / Land Use Restriction. The DTSC Site Mitigation and Brownfields Reuse Program (SMBRP) list includes sites cleaned up under the program's oversight and generally does not include current or former hazardous waste facilities that required a hazardous waste facility permit. The list represents deed restrictions that are active. Some sites have multiple deed restrictions. The DTSC Hazardous Waste Management Program (HWMP) has developed a list of current or former hazardous waste facilities that have a recorded land use restriction at the local county recorder's office. The land use restrictions on this list were required by the DTSC HWMP as a result of the presence of hazardous substances that remain on site after the facility (or part of the facility) has been closed or cleaned up. The types of land use restriction include deed notice, deed restriction, or a land use restriction that binds current and future owners.

Date of Government Version: 03/04/2019	Source: DTSC and SWRCB
Date Data Arrived at EDR: 03/05/2019	Telephone: 916-323-3400
Date Made Active in Reports: 04/01/2019	Last EDR Contact: 06/04/2019
Number of Days to Update: 27	Next Scheduled EDR Contact: 09/16/2019
	Data Release Frequency: Semi-Annually

### **Records of Emergency Release Reports**

#### HMIRS: Hazardous Materials Information Reporting System

Hazardous Materials Incident Report System. HMIRS contains hazardous material spill incidents reported to DOT.

Date of Government Version: 03/25/2019	Source: U.S. Department of Transportation
Date Data Arrived at EDR: 03/26/2019	Telephone: 202-366-4555
Date Made Active in Reports: 05/14/2019	Last EDR Contact: 03/26/2019
Number of Days to Update: 49	Next Scheduled EDR Contact: 07/08/2019
	Data Release Frequency: Quarterly

#### CHMIRS: California Hazardous Material Incident Report System

California Hazardous Material Incident Reporting System. CHMIRS contains information on reported hazardous material incidents (accidental releases or spills).

Date of Government Version: 10/24/2018	Source: Office of Emergency Services
Date Data Arrived at EDR: 01/24/2019	Telephone: 916-845-8400
Date Made Active in Reports: 03/05/2019	Last EDR Contact: 04/26/2019
Number of Days to Update: 40	Next Scheduled EDR Contact: 08/05/2019
	Data Release Frequency: Semi-Annually

#### LDS: Land Disposal Sites Listing (GEOTRACKER)

Land Disposal sites (Landfills) included in GeoTracker. GeoTracker is the Water Boards data management system for sites that impact, or have the potential to impact, water quality in California, with emphasis on groundwater.

Date of Government Version: 12/10/2018	Source: State Water Quality Control Board
Date Data Arrived at EDR: 12/11/2018	Telephone: 866-480-1028
Date Made Active in Reports: 01/15/2019	Last EDR Contact: 06/11/2019
Number of Days to Update: 35	Next Scheduled EDR Contact: 09/23/2019
	Data Release Frequency: Quarterly

#### MCS: Military Cleanup Sites Listing (GEOTRACKER)

Military sites (consisting of: Military UST sites; Military Privatized sites; and Military Cleanup sites [formerly known as DoD non UST]) included in GeoTracker. GeoTracker is the Water Boards data management system for sites that impact, or have the potential to impact, water quality in California, with emphasis on groundwater.

Date of Government Version: 12/10/2018	Source: State Water Resources Control Board
Date Data Arrived at EDR: 12/11/2018	Telephone: 866-480-1028
Date Made Active in Reports: 01/15/2019	Last EDR Contact: 06/11/2019
Number of Days to Update: 35	Next Scheduled EDR Contact: 09/23/2019
	Data Release Frequency: Quarterly



# GOVERNMENT RECORDS SEARCHED / DATA CURRENCY TRACKING

## SPILLS 90: SPILLS90 data from FirstSearch

Spills 90 includes those spill and release records available exclusively from FirstSearch databases. Typically, they may include chemical, oil and/or hazardous substance spills recorded after 1990. Duplicate records that are already included in EDR incident and release records are not included in Spills 90.

Date of Government Version: 06/06/2012	Source: FirstSearch
Date Data Arrived at EDR: 01/03/2013	Telephone: N/A
Date Made Active in Reports: 02/22/2013	Last EDR Contact: 01/03/2013
Number of Days to Update: 50	Next Scheduled EDR Contact: N/A
	Data Release Frequency: No Update Planned

## Other Ascertainable Records

### RCRA NonGen / NLR: RCRA - Non Generators / No Longer Regulated

RCRAInfo is EPA's comprehensive information system, providing access to data supporting the Resource Conservation and Recovery Act (RCRA) of 1976 and the Hazardous and Solid Waste Amendments (HSWA) of 1984. The database includes selective information on sites which generate, transport, store, treat and/or dispose of hazardous waste as defined by the Resource Conservation and Recovery Act (RCRA). Non-Generators do not presently generate hazardous waste.

Date of Government Version: 03/25/2019	Source: Environmental Protection Agency
Date Data Arrived at EDR: 03/27/2019	Telephone: (415) 495-8895
Date Made Active in Reports: 04/17/2019	Last EDR Contact: 03/27/2019
Number of Days to Update: 21	Next Scheduled EDR Contact: 07/08/2019
	Data Release Frequency: Quarterly

### FUDS: Formerly Used Defense Sites

The listing includes locations of Formerly Used Defense Sites properties where the US Army Corps of Engineers is actively working or will take necessary cleanup actions.

Date of Government Version: 03/07/2019	Source: U.S. Army Corps of Engineers
Date Data Arrived at EDR: 04/03/2019	Telephone: 202-528-4285
Date Made Active in Reports: 05/23/2019	Last EDR Contact: 05/21/2019
Number of Days to Update: 50	Next Scheduled EDR Contact: 09/02/2019
	Data Release Frequency: Varies

### DOD: Department of Defense Sites

This data set consists of federally owned or administered lands, administered by the Department of Defense, that have any area equal to or greater than 640 acres of the United States, Puerto Rico, and the U.S. Virgin Islands.

Date of Government Version: 12/31/2005	Source: USGS
Date Data Arrived at EDR: 11/10/2006	Telephone: 888-275-8747
Date Made Active in Reports: 01/11/2007	Last EDR Contact: 04/12/2019
Number of Days to Update: 62	Next Scheduled EDR Contact: 07/22/2019
	Data Release Frequency: Semi-Annually

### FEDLAND: Federal and Indian Lands

Federally and Indian administrated lands of the United States. Lands included are administrated by: Army Corps of Engineers, Bureau of Reclamation, National Wild and Scenic River, National Wildlife Refuge, Public Domain Land, Wilderness, Wilderness Study Area, Wildlife Management Area, Bureau of Indian Affairs, Bureau of Land Management, Department of Justice, Forest Service, Fish and Wildlife Service, National Park Service.

Date of Government Version: 12/31/2005	Source: U.S. Geological Survey
Date Data Arrived at EDR: 02/06/2006	Telephone: 888-275-8747
Date Made Active in Reports: 01/11/2007	Last EDR Contact: 04/12/2019
Number of Days to Update: 339	Next Scheduled EDR Contact: 07/22/2019
	Data Release Frequency: N/A

### SCRD DRYCLEANERS: State Coalition for Remediation of Drycleaners Listing

The State Coalition for Remediation of Drycleaners was established in 1998, with support from the U.S. EPA Office of Superfund Remediation and Technology Innovation. It is comprised of representatives of states with established drycleaner remediation programs. Currently the member states are Alabama, Connecticut, Florida, Illinois, Kansas, Minnesota, Missouri, North Carolina, Oregon, South Carolina, Tennessee, Texas, and Wisconsin.

## GOVERNMENT RECORDS SEARCHED / DATA CURRENCY TRACKING

Date of Government Version: 01/01/2017  
Date Data Arrived at EDR: 02/03/2017  
Date Made Active in Reports: 04/07/2017  
Number of Days to Update: 63

Source: Environmental Protection Agency  
Telephone: 615-532-8599  
Last EDR Contact: 05/13/2019  
Next Scheduled EDR Contact: 08/26/2019  
Data Release Frequency: Varies

### US FIN ASSUR: Financial Assurance Information

All owners and operators of facilities that treat, store, or dispose of hazardous waste are required to provide proof that they will have sufficient funds to pay for the clean up, closure, and post-closure care of their facilities.

Date of Government Version: 03/25/2019  
Date Data Arrived at EDR: 03/26/2019  
Date Made Active in Reports: 05/07/2019  
Number of Days to Update: 42

Source: Environmental Protection Agency  
Telephone: 202-566-1917  
Last EDR Contact: 03/26/2019  
Next Scheduled EDR Contact: 07/08/2019  
Data Release Frequency: Quarterly

### EPA WATCH LIST: EPA WATCH LIST

EPA maintains a "Watch List" to facilitate dialogue between EPA, state and local environmental agencies on enforcement matters relating to facilities with alleged violations identified as either significant or high priority. Being on the Watch List does not mean that the facility has actually violated the law only that an investigation by EPA or a state or local environmental agency has led those organizations to allege that an unproven violation has in fact occurred. Being on the Watch List does not represent a higher level of concern regarding the alleged violations that were detected, but instead indicates cases requiring additional dialogue between EPA, state and local agencies - primarily because of the length of time the alleged violation has gone unaddressed or unresolved.

Date of Government Version: 08/30/2013  
Date Data Arrived at EDR: 03/21/2014  
Date Made Active in Reports: 06/17/2014  
Number of Days to Update: 88

Source: Environmental Protection Agency  
Telephone: 617-520-3000  
Last EDR Contact: 05/06/2019  
Next Scheduled EDR Contact: 08/19/2019  
Data Release Frequency: Quarterly

### 2020 COR ACTION: 2020 Corrective Action Program List

The EPA has set ambitious goals for the RCRA Corrective Action program by creating the 2020 Corrective Action Universe. This RCRA cleanup baseline includes facilities expected to need corrective action. The 2020 universe contains a wide variety of sites. Some properties are heavily contaminated while others were contaminated but have since been cleaned up. Still others have not been fully investigated yet, and may require little or no remediation. Inclusion in the 2020 Universe does not necessarily imply failure on the part of a facility to meet its RCRA obligations.

Date of Government Version: 09/30/2017  
Date Data Arrived at EDR: 05/08/2018  
Date Made Active in Reports: 07/20/2018  
Number of Days to Update: 73

Source: Environmental Protection Agency  
Telephone: 703-308-4044  
Last EDR Contact: 05/10/2019  
Next Scheduled EDR Contact: 08/19/2019  
Data Release Frequency: Varies

### TSCA: Toxic Substances Control Act

Toxic Substances Control Act. TSCA identifies manufacturers and importers of chemical substances included on the TSCA Chemical Substance Inventory list. It includes data on the production volume of these substances by plant site.

Date of Government Version: 12/31/2016  
Date Data Arrived at EDR: 06/21/2017  
Date Made Active in Reports: 01/05/2018  
Number of Days to Update: 198

Source: EPA  
Telephone: 202-260-5521  
Last EDR Contact: 06/18/2019  
Next Scheduled EDR Contact: 09/30/2019  
Data Release Frequency: Every 4 Years

### TRIS: Toxic Chemical Release Inventory System

Toxic Release Inventory System. TRIS identifies facilities which release toxic chemicals to the air, water and land in reportable quantities under SARA Title III Section 313.

# GOVERNMENT RECORDS SEARCHED / DATA CURRENCY TRACKING

Date of Government Version: 12/31/2016  
Date Data Arrived at EDR: 01/10/2018  
Date Made Active in Reports: 01/12/2018  
Number of Days to Update: 2

Source: EPA  
Telephone: 202-566-0250  
Last EDR Contact: 05/24/2019  
Next Scheduled EDR Contact: 09/02/2019  
Data Release Frequency: Annually

## SSTS: Section 7 Tracking Systems

Section 7 of the Federal Insecticide, Fungicide and Rodenticide Act, as amended (92 Stat. 829) requires all registered pesticide-producing establishments to submit a report to the Environmental Protection Agency by March 1st each year. Each establishment must report the types and amounts of pesticides, active ingredients and devices being produced, and those having been produced and sold or distributed in the past year.

Date of Government Version: 12/31/2009  
Date Data Arrived at EDR: 12/10/2010  
Date Made Active in Reports: 02/25/2011  
Number of Days to Update: 77

Source: EPA  
Telephone: 202-564-4203  
Last EDR Contact: 04/24/2019  
Next Scheduled EDR Contact: 08/05/2019  
Data Release Frequency: Annually

## ROD: Records Of Decision

Record of Decision. ROD documents mandate a permanent remedy at an NPL (Superfund) site containing technical and health information to aid in the cleanup.

Date of Government Version: 04/11/2019  
Date Data Arrived at EDR: 04/18/2019  
Date Made Active in Reports: 05/23/2019  
Number of Days to Update: 35

Source: EPA  
Telephone: 703-416-0223  
Last EDR Contact: 06/06/2019  
Next Scheduled EDR Contact: 09/16/2019  
Data Release Frequency: Annually

## RMP: Risk Management Plans

When Congress passed the Clean Air Act Amendments of 1990, it required EPA to publish regulations and guidance for chemical accident prevention at facilities using extremely hazardous substances. The Risk Management Program Rule (RMP Rule) was written to implement Section 112(r) of these amendments. The rule, which built upon existing industry codes and standards, requires companies of all sizes that use certain flammable and toxic substances to develop a Risk Management Program, which includes a(n): Hazard assessment that details the potential effects of an accidental release, an accident history of the last five years, and an evaluation of worst-case and alternative accidental releases; Prevention program that includes safety precautions and maintenance, monitoring, and employee training measures; and Emergency response program that spells out emergency health care, employee training measures and procedures for informing the public and response agencies (e.g the fire department) should an accident occur.

Date of Government Version: 04/25/2019  
Date Data Arrived at EDR: 05/02/2019  
Date Made Active in Reports: 05/23/2019  
Number of Days to Update: 21

Source: Environmental Protection Agency  
Telephone: 202-564-8600  
Last EDR Contact: 04/22/2019  
Next Scheduled EDR Contact: 08/05/2019  
Data Release Frequency: Varies

## RAATS: RCRA Administrative Action Tracking System

RCRA Administration Action Tracking System. RAATS contains records based on enforcement actions issued under RCRA pertaining to major violators and includes administrative and civil actions brought by the EPA. For administration actions after September 30, 1995, data entry in the RAATS database was discontinued. EPA will retain a copy of the database for historical records. It was necessary to terminate RAATS because a decrease in agency resources made it impossible to continue to update the information contained in the database.

Date of Government Version: 04/17/1995  
Date Data Arrived at EDR: 07/03/1995  
Date Made Active in Reports: 08/07/1995  
Number of Days to Update: 35

Source: EPA  
Telephone: 202-564-4104  
Last EDR Contact: 06/02/2008  
Next Scheduled EDR Contact: 09/01/2008  
Data Release Frequency: No Update Planned

# GOVERNMENT RECORDS SEARCHED / DATA CURRENCY TRACKING

## PRP: Potentially Responsible Parties

A listing of verified Potentially Responsible Parties

Date of Government Version: 04/11/2019	Source: EPA
Date Data Arrived at EDR: 04/18/2019	Telephone: 202-564-6023
Date Made Active in Reports: 05/23/2019	Last EDR Contact: 06/06/2019
Number of Days to Update: 35	Next Scheduled EDR Contact: 08/19/2019
	Data Release Frequency: Quarterly

## PADS: PCB Activity Database System

PCB Activity Database. PADS Identifies generators, transporters, commercial storers and/or brokers and disposers of PCB's who are required to notify the EPA of such activities.

Date of Government Version: 03/20/2019	Source: EPA
Date Data Arrived at EDR: 04/10/2019	Telephone: 202-566-0500
Date Made Active in Reports: 05/14/2019	Last EDR Contact: 04/10/2019
Number of Days to Update: 34	Next Scheduled EDR Contact: 07/22/2019
	Data Release Frequency: Annually

## ICIS: Integrated Compliance Information System

The Integrated Compliance Information System (ICIS) supports the information needs of the national enforcement and compliance program as well as the unique needs of the National Pollutant Discharge Elimination System (NPDES) program.

Date of Government Version: 11/18/2016	Source: Environmental Protection Agency
Date Data Arrived at EDR: 11/23/2016	Telephone: 202-564-2501
Date Made Active in Reports: 02/10/2017	Last EDR Contact: 04/08/2019
Number of Days to Update: 79	Next Scheduled EDR Contact: 07/22/2019
	Data Release Frequency: Quarterly

## FTTS: FIFRA/ TSCA Tracking System - FIFRA (Federal Insecticide, Fungicide, & Rodenticide Act)/TSCA (Toxic Substances Control Act)

FTTS tracks administrative cases and pesticide enforcement actions and compliance activities related to FIFRA, TSCA and EPCRA (Emergency Planning and Community Right-to-Know Act). To maintain currency, EDR contacts the Agency on a quarterly basis.

Date of Government Version: 04/09/2009	Source: EPA/Office of Prevention, Pesticides and Toxic Substances
Date Data Arrived at EDR: 04/16/2009	Telephone: 202-566-1667
Date Made Active in Reports: 05/11/2009	Last EDR Contact: 08/18/2017
Number of Days to Update: 25	Next Scheduled EDR Contact: 12/04/2017
	Data Release Frequency: Quarterly

## FTTS INSP: FIFRA/ TSCA Tracking System - FIFRA (Federal Insecticide, Fungicide, & Rodenticide Act)/TSCA (Toxic Substances Control Act)

A listing of FIFRA/TSCA Tracking System (FTTS) inspections and enforcements.

Date of Government Version: 04/09/2009	Source: EPA
Date Data Arrived at EDR: 04/16/2009	Telephone: 202-566-1667
Date Made Active in Reports: 05/11/2009	Last EDR Contact: 08/18/2017
Number of Days to Update: 25	Next Scheduled EDR Contact: 12/04/2017
	Data Release Frequency: Quarterly

## MLTS: Material Licensing Tracking System

MLTS is maintained by the Nuclear Regulatory Commission and contains a list of approximately 8,100 sites which possess or use radioactive materials and which are subject to NRC licensing requirements. To maintain currency, EDR contacts the Agency on a quarterly basis.

Date of Government Version: 08/30/2016	Source: Nuclear Regulatory Commission
Date Data Arrived at EDR: 09/08/2016	Telephone: 301-415-7169
Date Made Active in Reports: 10/21/2016	Last EDR Contact: 04/22/2019
Number of Days to Update: 43	Next Scheduled EDR Contact: 08/05/2019
	Data Release Frequency: Quarterly

# GOVERNMENT RECORDS SEARCHED / DATA CURRENCY TRACKING

## COAL ASH DOE: Steam-Electric Plant Operation Data

A listing of power plants that store ash in surface ponds.

Date of Government Version: 12/31/2005	Source: Department of Energy
Date Data Arrived at EDR: 08/07/2009	Telephone: 202-586-8719
Date Made Active in Reports: 10/22/2009	Last EDR Contact: 06/07/2019
Number of Days to Update: 76	Next Scheduled EDR Contact: 09/16/2019
	Data Release Frequency: Varies

## COAL ASH EPA: Coal Combustion Residues Surface Impoundments List

A listing of coal combustion residues surface impoundments with high hazard potential ratings.

Date of Government Version: 07/01/2014	Source: Environmental Protection Agency
Date Data Arrived at EDR: 09/10/2014	Telephone: N/A
Date Made Active in Reports: 10/20/2014	Last EDR Contact: 06/07/2019
Number of Days to Update: 40	Next Scheduled EDR Contact: 09/16/2019
	Data Release Frequency: Varies

## PCB TRANSFORMER: PCB Transformer Registration Database

The database of PCB transformer registrations that includes all PCB registration submittals.

Date of Government Version: 05/24/2017	Source: Environmental Protection Agency
Date Data Arrived at EDR: 11/30/2017	Telephone: 202-566-0517
Date Made Active in Reports: 12/15/2017	Last EDR Contact: 04/26/2019
Number of Days to Update: 15	Next Scheduled EDR Contact: 08/05/2019
	Data Release Frequency: Varies

## RADINFO: Radiation Information Database

The Radiation Information Database (RADINFO) contains information about facilities that are regulated by U.S. Environmental Protection Agency (EPA) regulations for radiation and radioactivity.

Date of Government Version: 04/02/2019	Source: Environmental Protection Agency
Date Data Arrived at EDR: 04/02/2019	Telephone: 202-343-9775
Date Made Active in Reports: 05/14/2019	Last EDR Contact: 04/02/2019
Number of Days to Update: 42	Next Scheduled EDR Contact: 07/15/2019
	Data Release Frequency: Quarterly

## HIST FTTS: FIFRA/TSCA Tracking System Administrative Case Listing

A complete administrative case listing from the FIFRA/TSCA Tracking System (FTTS) for all ten EPA regions. The information was obtained from the National Compliance Database (NCDB). NCDB supports the implementation of FIFRA (Federal Insecticide, Fungicide, and Rodenticide Act) and TSCA (Toxic Substances Control Act). Some EPA regions are now closing out records. Because of that, and the fact that some EPA regions are not providing EPA Headquarters with updated records, it was decided to create a HIST FTTS database. It included records that may not be included in the newer FTTS database updates. This database is no longer updated.

Date of Government Version: 10/19/2006	Source: Environmental Protection Agency
Date Data Arrived at EDR: 03/01/2007	Telephone: 202-564-2501
Date Made Active in Reports: 04/10/2007	Last EDR Contact: 12/17/2007
Number of Days to Update: 40	Next Scheduled EDR Contact: 03/17/2008
	Data Release Frequency: No Update Planned

## HIST FTTS INSP: FIFRA/TSCA Tracking System Inspection & Enforcement Case Listing

A complete inspection and enforcement case listing from the FIFRA/TSCA Tracking System (FTTS) for all ten EPA regions. The information was obtained from the National Compliance Database (NCDB). NCDB supports the implementation of FIFRA (Federal Insecticide, Fungicide, and Rodenticide Act) and TSCA (Toxic Substances Control Act). Some EPA regions are now closing out records. Because of that, and the fact that some EPA regions are not providing EPA Headquarters with updated records, it was decided to create a HIST FTTS database. It included records that may not be included in the newer FTTS database updates. This database is no longer updated.

# GOVERNMENT RECORDS SEARCHED / DATA CURRENCY TRACKING

Date of Government Version: 10/19/2006  
Date Data Arrived at EDR: 03/01/2007  
Date Made Active in Reports: 04/10/2007  
Number of Days to Update: 40

Source: Environmental Protection Agency  
Telephone: 202-564-2501  
Last EDR Contact: 12/17/2008  
Next Scheduled EDR Contact: 03/17/2008  
Data Release Frequency: No Update Planned

## DOT OPS: Incident and Accident Data

Department of Transportation, Office of Pipeline Safety Incident and Accident data.

Date of Government Version: 12/03/2018  
Date Data Arrived at EDR: 01/29/2019  
Date Made Active in Reports: 03/21/2019  
Number of Days to Update: 51

Source: Department of Transportation, Office of Pipeline Safety  
Telephone: 202-366-4595  
Last EDR Contact: 04/30/2019  
Next Scheduled EDR Contact: 08/12/2019  
Data Release Frequency: Quarterly

## CONSENT: Superfund (CERCLA) Consent Decrees

Major legal settlements that establish responsibility and standards for cleanup at NPL (Superfund) sites. Released periodically by United States District Courts after settlement by parties to litigation matters.

Date of Government Version: 03/31/2019  
Date Data Arrived at EDR: 04/23/2019  
Date Made Active in Reports: 05/23/2019  
Number of Days to Update: 30

Source: Department of Justice, Consent Decree Library  
Telephone: Varies  
Last EDR Contact: 04/05/2019  
Next Scheduled EDR Contact: 07/22/2019  
Data Release Frequency: Varies

## BRS: Biennial Reporting System

The Biennial Reporting System is a national system administered by the EPA that collects data on the generation and management of hazardous waste. BRS captures detailed data from two groups: Large Quantity Generators (LQG) and Treatment, Storage, and Disposal Facilities.

Date of Government Version: 12/31/2015  
Date Data Arrived at EDR: 02/22/2017  
Date Made Active in Reports: 09/28/2017  
Number of Days to Update: 218

Source: EPA/NTIS  
Telephone: 800-424-9346  
Last EDR Contact: 05/24/2019  
Next Scheduled EDR Contact: 09/02/2019  
Data Release Frequency: Biennially

## INDIAN RESERV: Indian Reservations

This map layer portrays Indian administered lands of the United States that have any area equal to or greater than 640 acres.

Date of Government Version: 12/31/2014  
Date Data Arrived at EDR: 07/14/2015  
Date Made Active in Reports: 01/10/2017  
Number of Days to Update: 546

Source: USGS  
Telephone: 202-208-3710  
Last EDR Contact: 04/11/2019  
Next Scheduled EDR Contact: 07/22/2019  
Data Release Frequency: Semi-Annually

## FUSRAP: Formerly Utilized Sites Remedial Action Program

DOE established the Formerly Utilized Sites Remedial Action Program (FUSRAP) in 1974 to remediate sites where radioactive contamination remained from Manhattan Project and early U.S. Atomic Energy Commission (AEC) operations.

Date of Government Version: 08/08/2017  
Date Data Arrived at EDR: 09/11/2018  
Date Made Active in Reports: 09/14/2018  
Number of Days to Update: 3

Source: Department of Energy  
Telephone: 202-586-3559  
Last EDR Contact: 05/02/2019  
Next Scheduled EDR Contact: 08/19/2019  
Data Release Frequency: Varies

## UMTRA: Uranium Mill Tailings Sites

Uranium ore was mined by private companies for federal government use in national defense programs. When the mills shut down, large piles of the sand-like material (mill tailings) remain after uranium has been extracted from the ore. Levels of human exposure to radioactive materials from the piles are low; however, in some cases tailings were used as construction materials before the potential health hazards of the tailings were recognized.



# GOVERNMENT RECORDS SEARCHED / DATA CURRENCY TRACKING

Date of Government Version: 06/23/2017  
Date Data Arrived at EDR: 10/11/2017  
Date Made Active in Reports: 11/03/2017  
Number of Days to Update: 23

Source: Department of Energy  
Telephone: 505-845-0011  
Last EDR Contact: 05/24/2019  
Next Scheduled EDR Contact: 09/02/2019  
Data Release Frequency: Varies

## LEAD SMELTER 1: Lead Smelter Sites

A listing of former lead smelter site locations.

Date of Government Version: 04/11/2019  
Date Data Arrived at EDR: 04/18/2019  
Date Made Active in Reports: 05/14/2019  
Number of Days to Update: 26

Source: Environmental Protection Agency  
Telephone: 703-603-8787  
Last EDR Contact: 06/06/2019  
Next Scheduled EDR Contact: 07/15/2019  
Data Release Frequency: Varies

## LEAD SMELTER 2: Lead Smelter Sites

A list of several hundred sites in the U.S. where secondary lead smelting was done from 1931 and 1964. These sites may pose a threat to public health through ingestion or inhalation of contaminated soil or dust.

Date of Government Version: 04/05/2001  
Date Data Arrived at EDR: 10/27/2010  
Date Made Active in Reports: 12/02/2010  
Number of Days to Update: 36

Source: American Journal of Public Health  
Telephone: 703-305-6451  
Last EDR Contact: 12/02/2009  
Next Scheduled EDR Contact: N/A  
Data Release Frequency: No Update Planned

## US AIRS (AFS): Aerometric Information Retrieval System Facility Subsystem (AFS)

The database is a sub-system of Aerometric Information Retrieval System (AIRS). AFS contains compliance data on air pollution point sources regulated by the U.S. EPA and/or state and local air regulatory agencies. This information comes from source reports by various stationary sources of air pollution, such as electric power plants, steel mills, factories, and universities, and provides information about the air pollutants they produce. Action, air program, air program pollutant, and general level plant data. It is used to track emissions and compliance data from industrial plants.

Date of Government Version: 10/12/2016  
Date Data Arrived at EDR: 10/26/2016  
Date Made Active in Reports: 02/03/2017  
Number of Days to Update: 100

Source: EPA  
Telephone: 202-564-2496  
Last EDR Contact: 09/26/2017  
Next Scheduled EDR Contact: 01/08/2018  
Data Release Frequency: Annually

## US AIRS MINOR: Air Facility System Data

A listing of minor source facilities.

Date of Government Version: 10/12/2016  
Date Data Arrived at EDR: 10/26/2016  
Date Made Active in Reports: 02/03/2017  
Number of Days to Update: 100

Source: EPA  
Telephone: 202-564-2496  
Last EDR Contact: 09/26/2017  
Next Scheduled EDR Contact: 01/08/2018  
Data Release Frequency: Annually

## US MINES: Mines Master Index File

Contains all mine identification numbers issued for mines active or opened since 1971. The data also includes violation information.

Date of Government Version: 11/27/2018  
Date Data Arrived at EDR: 02/27/2019  
Date Made Active in Reports: 04/01/2019  
Number of Days to Update: 33

Source: Department of Labor, Mine Safety and Health Administration  
Telephone: 303-231-5959  
Last EDR Contact: 05/29/2019  
Next Scheduled EDR Contact: 09/09/2019  
Data Release Frequency: Semi-Annually

## US MINES 2: Ferrous and Nonferrous Metal Mines Database Listing

This map layer includes ferrous (ferrous metal mines are facilities that extract ferrous metals, such as iron ore or molybdenum) and nonferrous (Nonferrous metal mines are facilities that extract nonferrous metals, such as gold, silver, copper, zinc, and lead) metal mines in the United States.

# GOVERNMENT RECORDS SEARCHED / DATA CURRENCY TRACKING

Date of Government Version: 12/05/2005	Source: USGS
Date Data Arrived at EDR: 02/29/2008	Telephone: 703-648-7709
Date Made Active in Reports: 04/18/2008	Last EDR Contact: 05/31/2019
Number of Days to Update: 49	Next Scheduled EDR Contact: 09/09/2019
	Data Release Frequency: Varies

## US MINES 3: Active Mines & Mineral Plants Database Listing

Active Mines and Mineral Processing Plant operations for commodities monitored by the Minerals Information Team of the USGS.

Date of Government Version: 04/14/2011	Source: USGS
Date Data Arrived at EDR: 06/08/2011	Telephone: 703-648-7709
Date Made Active in Reports: 09/13/2011	Last EDR Contact: 05/31/2019
Number of Days to Update: 97	Next Scheduled EDR Contact: 09/09/2019
	Data Release Frequency: Varies

## ABANDONED MINES: Abandoned Mines

An inventory of land and water impacted by past mining (primarily coal mining) is maintained by OSMRE to provide information needed to implement the Surface Mining Control and Reclamation Act of 1977 (SMCRA). The inventory contains information on the location, type, and extent of AML impacts, as well as, information on the cost associated with the reclamation of those problems. The inventory is based upon field surveys by State, Tribal, and OSMRE program officials. It is dynamic to the extent that it is modified as new problems are identified and existing problems are reclaimed.

Date of Government Version: 03/27/2019	Source: Department of Interior
Date Data Arrived at EDR: 03/28/2019	Telephone: 202-208-2609
Date Made Active in Reports: 05/01/2019	Last EDR Contact: 06/19/2019
Number of Days to Update: 34	Next Scheduled EDR Contact: 09/23/2019
	Data Release Frequency: Quarterly

## FINDS: Facility Index System/Facility Registry System

Facility Index System. FINDS contains both facility information and 'pointers' to other sources that contain more detail. EDR includes the following FINDS databases in this report: PCS (Permit Compliance System), AIRS (Aerometric Information Retrieval System), DOCKET (Enforcement Docket used to manage and track information on civil judicial enforcement cases for all environmental statutes), FURS (Federal Underground Injection Control), C-DOCKET (Criminal Docket System used to track criminal enforcement actions for all environmental statutes), FFIS (Federal Facilities Information System), STATE (State Environmental Laws and Statutes), and PADS (PCB Activity Data System).

Date of Government Version: 02/15/2019	Source: EPA
Date Data Arrived at EDR: 03/05/2019	Telephone: (415) 947-8000
Date Made Active in Reports: 03/15/2019	Last EDR Contact: 06/05/2019
Number of Days to Update: 10	Next Scheduled EDR Contact: 09/16/2019
	Data Release Frequency: Quarterly

## ECHO: Enforcement & Compliance History Information

ECHO provides integrated compliance and enforcement information for about 800,000 regulated facilities nationwide.

Date of Government Version: 04/07/2019	Source: Environmental Protection Agency
Date Data Arrived at EDR: 04/09/2019	Telephone: 202-564-2280
Date Made Active in Reports: 05/23/2019	Last EDR Contact: 04/09/2019
Number of Days to Update: 44	Next Scheduled EDR Contact: 07/22/2019
	Data Release Frequency: Quarterly

## UXO: Unexploded Ordnance Sites

A listing of unexploded ordnance site locations

Date of Government Version: 12/31/2017	Source: Department of Defense
Date Data Arrived at EDR: 01/17/2019	Telephone: 703-704-1564
Date Made Active in Reports: 04/01/2019	Last EDR Contact: 04/15/2019
Number of Days to Update: 74	Next Scheduled EDR Contact: 07/29/2019
	Data Release Frequency: Varies



# GOVERNMENT RECORDS SEARCHED / DATA CURRENCY TRACKING

## DOCKET HWC: Hazardous Waste Compliance Docket Listing

A complete list of the Federal Agency Hazardous Waste Compliance Docket Facilities.

Date of Government Version: 05/31/2018	Source: Environmental Protection Agency
Date Data Arrived at EDR: 07/26/2018	Telephone: 202-564-0527
Date Made Active in Reports: 10/05/2018	Last EDR Contact: 05/24/2019
Number of Days to Update: 71	Next Scheduled EDR Contact: 09/09/2019
	Data Release Frequency: Varies

## FUELS PROGRAM: EPA Fuels Program Registered Listing

This listing includes facilities that are registered under the Part 80 (Code of Federal Regulations) EPA Fuels Programs. All companies now are required to submit new and updated registrations.

Date of Government Version: 02/19/2019	Source: EPA
Date Data Arrived at EDR: 02/21/2019	Telephone: 800-385-6164
Date Made Active in Reports: 04/01/2019	Last EDR Contact: 05/21/2019
Number of Days to Update: 39	Next Scheduled EDR Contact: 09/02/2019
	Data Release Frequency: Quarterly

## CA BOND EXP. PLAN: Bond Expenditure Plan

Department of Health Services developed a site-specific expenditure plan as the basis for an appropriation of Hazardous Substance Cleanup Bond Act funds. It is not updated.

Date of Government Version: 01/01/1989	Source: Department of Health Services
Date Data Arrived at EDR: 07/27/1994	Telephone: 916-255-2118
Date Made Active in Reports: 08/02/1994	Last EDR Contact: 05/31/1994
Number of Days to Update: 6	Next Scheduled EDR Contact: N/A
	Data Release Frequency: No Update Planned

## CORTESE: "Cortese" Hazardous Waste & Substances Sites List

The sites for the list are designated by the State Water Resource Control Board (LUST), the Integrated Waste Board (SWF/LS), and the Department of Toxic Substances Control (Cal-Sites).

Date of Government Version: 03/25/2019	Source: CAL EPA/Office of Emergency Information
Date Data Arrived at EDR: 03/26/2019	Telephone: 916-323-3400
Date Made Active in Reports: 05/01/2019	Last EDR Contact: 03/26/2019
Number of Days to Update: 36	Next Scheduled EDR Contact: 07/08/2019
	Data Release Frequency: Quarterly

## CUPA SAN FRANCISCO CO: CUPA Facility Listing

Cupa facilities

Date of Government Version: 04/18/2019	Source: San Francisco County Department of Environmental Health
Date Data Arrived at EDR: 04/19/2019	Telephone: 415-252-3896
Date Made Active in Reports: 04/30/2019	Last EDR Contact: 04/18/2019
Number of Days to Update: 11	Next Scheduled EDR Contact: 08/19/2019
	Data Release Frequency: Varies

## CUPA LIVERMORE-PLEASANTON: CUPA Facility Listing

list of facilities associated with the various CUPA programs in Livermore-Pleasanton

Date of Government Version: 01/23/2019	Source: Livermore-Pleasanton Fire Department
Date Data Arrived at EDR: 02/26/2019	Telephone: 925-454-2361
Date Made Active in Reports: 04/01/2019	Last EDR Contact: 05/14/2019
Number of Days to Update: 34	Next Scheduled EDR Contact: 08/26/2019
	Data Release Frequency: Varies

## DRYCLEAN SOUTH COAST: South Coast Air Quality Management District Drycleaner Listing

A listing of dry cleaners in the South Coast Air Quality Management District

# GOVERNMENT RECORDS SEARCHED / DATA CURRENCY TRACKING

Date of Government Version: 03/19/2019  
Date Data Arrived at EDR: 03/22/2019  
Date Made Active in Reports: 04/09/2019  
Number of Days to Update: 18

Source: South Coast Air Quality Management District  
Telephone: 909-396-3211  
Last EDR Contact: 05/23/2019  
Next Scheduled EDR Contact: 09/09/2019  
Data Release Frequency: Varies

## DRYCLEANERS: Cleaner Facilities

A list of drycleaner related facilities that have EPA ID numbers. These are facilities with certain SIC codes: power laundries, family and commercial; garment pressing and cleaner's agents; linen supply; coin-operated laundries and cleaning; drycleaning plants, except rugs; carpet and upholster cleaning; industrial launderers; laundry and garment services.

Date of Government Version: 03/01/2019  
Date Data Arrived at EDR: 04/25/2019  
Date Made Active in Reports: 05/30/2019  
Number of Days to Update: 35

Source: Department of Toxic Substance Control  
Telephone: 916-327-4498  
Last EDR Contact: 06/03/2019  
Next Scheduled EDR Contact: 09/16/2019  
Data Release Frequency: Annually

## DRYCLEAN AVAQMD: Antelope Valley Air Quality Management District Drycleaner Listing

A listing of dry cleaners in the Antelope Valley Air Quality Management District.

Date of Government Version: 02/27/2019  
Date Data Arrived at EDR: 02/28/2019  
Date Made Active in Reports: 04/01/2019  
Number of Days to Update: 32

Source: Antelope Valley Air Quality Management District  
Telephone: 661-723-8070  
Last EDR Contact: 06/03/2019  
Next Scheduled EDR Contact: 09/16/2019  
Data Release Frequency: Varies

## EMI: Emissions Inventory Data

Toxics and criteria pollutant emissions data collected by the ARB and local air pollution agencies.

Date of Government Version: 12/31/2017  
Date Data Arrived at EDR: 06/20/2018  
Date Made Active in Reports: 08/06/2018  
Number of Days to Update: 47

Source: California Air Resources Board  
Telephone: 916-322-2990  
Last EDR Contact: 06/21/2019  
Next Scheduled EDR Contact: 09/30/2019  
Data Release Frequency: Varies

## ENF: Enforcement Action Listing

A listing of Water Board Enforcement Actions. Formal is everything except Oral/Verbal Communication, Notice of Violation, Expedited Payment Letter, and Staff Enforcement Letter.

Date of Government Version: 11/01/2018  
Date Data Arrived at EDR: 11/02/2018  
Date Made Active in Reports: 12/13/2018  
Number of Days to Update: 41

Source: State Water Resources Control Board  
Telephone: 916-445-9379  
Last EDR Contact: 05/14/2019  
Next Scheduled EDR Contact: 08/26/2019  
Data Release Frequency: Varies

## Financial Assurance 1: Financial Assurance Information Listing

Financial Assurance information

Date of Government Version: 01/10/2019  
Date Data Arrived at EDR: 01/23/2019  
Date Made Active in Reports: 03/05/2019  
Number of Days to Update: 41

Source: Department of Toxic Substances Control  
Telephone: 916-255-3628  
Last EDR Contact: 04/22/2019  
Next Scheduled EDR Contact: 08/05/2019  
Data Release Frequency: Varies

## Financial Assurance 2: Financial Assurance Information Listing

A listing of financial assurance information for solid waste facilities. Financial assurance is intended to ensure that resources are available to pay for the cost of closure, post-closure care, and corrective measures if the owner or operator of a regulated facility is unable or unwilling to pay.

# GOVERNMENT RECORDS SEARCHED / DATA CURRENCY TRACKING

Date of Government Version: 02/15/2019  
Date Data Arrived at EDR: 02/19/2019  
Date Made Active in Reports: 03/05/2019  
Number of Days to Update: 14

Source: California Integrated Waste Management Board  
Telephone: 916-341-6066  
Last EDR Contact: 05/09/2019  
Next Scheduled EDR Contact: 08/26/2019  
Data Release Frequency: Varies

## HAZNET: Facility and Manifest Data

Facility and Manifest Data. The data is extracted from the copies of hazardous waste manifests received each year by the DTSC. The annual volume of manifests is typically 700,000 - 1,000,000 annually, representing approximately 350,000 - 500,000 shipments. Data are from the manifests submitted without correction, and therefore many contain some invalid values for data elements such as generator ID, TSD ID, waste category, and disposal method. This database begins with calendar year 1993.

Date of Government Version: 12/31/2017  
Date Data Arrived at EDR: 04/09/2019  
Date Made Active in Reports: 05/29/2019  
Number of Days to Update: 50

Source: California Environmental Protection Agency  
Telephone: 916-255-1136  
Last EDR Contact: 04/22/2019  
Next Scheduled EDR Contact: 07/22/2019  
Data Release Frequency: Annually

## ICE: ICE

Contains data pertaining to the Permitted Facilities with Inspections / Enforcements sites tracked in Envirostor.

Date of Government Version: 02/19/2019  
Date Data Arrived at EDR: 02/20/2019  
Date Made Active in Reports: 03/05/2019  
Number of Days to Update: 13

Source: Department of Toxic Substances Control  
Telephone: 877-786-9427  
Last EDR Contact: 05/21/2019  
Next Scheduled EDR Contact: 09/02/2019  
Data Release Frequency: Quarterly

## HIST CORTESE: Hazardous Waste & Substance Site List

The sites for the list are designated by the State Water Resource Control Board [LUST], the Integrated Waste Board [SWF/LS], and the Department of Toxic Substances Control [CALSITES]. This listing is no longer updated by the state agency.

Date of Government Version: 04/01/2001  
Date Data Arrived at EDR: 01/22/2009  
Date Made Active in Reports: 04/08/2009  
Number of Days to Update: 76

Source: Department of Toxic Substances Control  
Telephone: 916-323-3400  
Last EDR Contact: 01/22/2009  
Next Scheduled EDR Contact: N/A  
Data Release Frequency: No Update Planned

## HWP: EnviroStor Permitted Facilities Listing

Detailed information on permitted hazardous waste facilities and corrective action ("cleanups") tracked in EnviroStor.

Date of Government Version: 02/19/2019  
Date Data Arrived at EDR: 02/20/2019  
Date Made Active in Reports: 03/05/2019  
Number of Days to Update: 13

Source: Department of Toxic Substances Control  
Telephone: 916-323-3400  
Last EDR Contact: 05/21/2019  
Next Scheduled EDR Contact: 09/02/2019  
Data Release Frequency: Quarterly

## HWT: Registered Hazardous Waste Transporter Database

A listing of hazardous waste transporters. In California, unless specifically exempted, it is unlawful for any person to transport hazardous wastes unless the person holds a valid registration issued by DTSC. A hazardous waste transporter registration is valid for one year and is assigned a unique registration number.

Date of Government Version: 04/08/2019  
Date Data Arrived at EDR: 04/09/2019  
Date Made Active in Reports: 05/30/2019  
Number of Days to Update: 51

Source: Department of Toxic Substances Control  
Telephone: 916-440-7145  
Last EDR Contact: 04/09/2019  
Next Scheduled EDR Contact: 07/22/2019  
Data Release Frequency: Quarterly

# GOVERNMENT RECORDS SEARCHED / DATA CURRENCY TRACKING

## MINES: Mines Site Location Listing

A listing of mine site locations from the Office of Mine Reclamation.

Date of Government Version: 12/10/2018	Source: Department of Conservation
Date Data Arrived at EDR: 12/12/2018	Telephone: 916-322-1080
Date Made Active in Reports: 01/15/2019	Last EDR Contact: 06/11/2019
Number of Days to Update: 34	Next Scheduled EDR Contact: 09/23/2019
	Data Release Frequency: Quarterly

## MWMP: Medical Waste Management Program Listing

The Medical Waste Management Program (MWMP) ensures the proper handling and disposal of medical waste by permitting and inspecting medical waste Offsite Treatment Facilities (PDF) and Transfer Stations (PDF) throughout the state. MWMP also oversees all Medical Waste Transporters.

Date of Government Version: 02/20/2019	Source: Department of Public Health
Date Data Arrived at EDR: 03/05/2019	Telephone: 916-558-1784
Date Made Active in Reports: 04/02/2019	Last EDR Contact: 06/04/2019
Number of Days to Update: 28	Next Scheduled EDR Contact: 09/16/2019
	Data Release Frequency: Varies

## NPDES: NPDES Permits Listing

A listing of NPDES permits, including stormwater.

Date of Government Version: 02/11/2019	Source: State Water Resources Control Board
Date Data Arrived at EDR: 02/12/2019	Telephone: 916-445-9379
Date Made Active in Reports: 03/07/2019	Last EDR Contact: 05/14/2019
Number of Days to Update: 23	Next Scheduled EDR Contact: 08/26/2019
	Data Release Frequency: Quarterly

## PEST LIC: Pesticide Regulation Licenses Listing

A listing of licenses and certificates issued by the Department of Pesticide Regulation. The DPR issues licenses and/or certificates to: Persons and businesses that apply or sell pesticides; Pest control dealers and brokers; Persons who advise on agricultural pesticide applications.

Date of Government Version: 03/04/2019	Source: Department of Pesticide Regulation
Date Data Arrived at EDR: 03/05/2019	Telephone: 916-445-4038
Date Made Active in Reports: 04/05/2019	Last EDR Contact: 06/04/2019
Number of Days to Update: 31	Next Scheduled EDR Contact: 09/16/2019
	Data Release Frequency: Quarterly

## PROC: Certified Processors Database

A listing of certified processors.

Date of Government Version: 03/11/2019	Source: Department of Conservation
Date Data Arrived at EDR: 03/13/2019	Telephone: 916-323-3836
Date Made Active in Reports: 04/29/2019	Last EDR Contact: 06/12/2019
Number of Days to Update: 47	Next Scheduled EDR Contact: 09/23/2019
	Data Release Frequency: Quarterly

## NOTIFY 65: Proposition 65 Records

Listings of all Proposition 65 incidents reported to counties by the State Water Resources Control Board and the Regional Water Quality Control Board. This database is no longer updated by the reporting agency.

Date of Government Version: 03/18/2019	Source: State Water Resources Control Board
Date Data Arrived at EDR: 03/19/2019	Telephone: 916-445-3846
Date Made Active in Reports: 04/29/2019	Last EDR Contact: 06/17/2019
Number of Days to Update: 41	Next Scheduled EDR Contact: 09/30/2019
	Data Release Frequency: No Update Planned

# GOVERNMENT RECORDS SEARCHED / DATA CURRENCY TRACKING

## UIC: UIC Listing

A listing of wells identified as underground injection wells, in the California Oil and Gas Wells database.

Date of Government Version: 04/27/2018	Source: Department of Conservation
Date Data Arrived at EDR: 06/13/2018	Telephone: 916-445-2408
Date Made Active in Reports: 07/17/2018	Last EDR Contact: 06/11/2019
Number of Days to Update: 34	Next Scheduled EDR Contact: 09/23/2019
	Data Release Frequency: Varies

## UIC GEO: Underground Injection Control Sites (GEOTRACKER)

Underground control injection sites

Date of Government Version: 12/10/2018	Source: State Water Resource Control Board
Date Data Arrived at EDR: 12/11/2018	Telephone: 866-480-1028
Date Made Active in Reports: 01/15/2019	Last EDR Contact: 06/11/2019
Number of Days to Update: 35	Next Scheduled EDR Contact: 09/23/2019
	Data Release Frequency: Varies

## WASTEWATER PITS: Oil Wastewater Pits Listing

Water officials discovered that oil producers have been dumping chemical-laden wastewater into hundreds of unlined pits that are operating without proper permits. Inspections completed by the Central Valley Regional Water Quality Control Board revealed the existence of previously unidentified waste sites. The water boards review found that more than one-third of the region's active disposal pits are operating without permission.

Date of Government Version: 05/08/2018	Source: RWQCB, Central Valley Region
Date Data Arrived at EDR: 07/11/2018	Telephone: 559-445-5577
Date Made Active in Reports: 09/13/2018	Last EDR Contact: 04/12/2019
Number of Days to Update: 64	Next Scheduled EDR Contact: 07/22/2019
	Data Release Frequency: Varies

## WDS: Waste Discharge System

Sites which have been issued waste discharge requirements.

Date of Government Version: 06/19/2007	Source: State Water Resources Control Board
Date Data Arrived at EDR: 06/20/2007	Telephone: 916-341-5227
Date Made Active in Reports: 06/29/2007	Last EDR Contact: 05/16/2019
Number of Days to Update: 9	Next Scheduled EDR Contact: 09/02/2019
	Data Release Frequency: Quarterly

## MILITARY PRIV SITES: Military Privatized Sites (GEOTRACKER)

Military privatized sites

Date of Government Version: 12/10/2018	Source: State Water Resources Control Board
Date Data Arrived at EDR: 12/11/2018	Telephone: 866-480-1028
Date Made Active in Reports: 01/15/2019	Last EDR Contact: 06/11/2019
Number of Days to Update: 35	Next Scheduled EDR Contact: 09/23/2019
	Data Release Frequency: Varies

## PROJECT: Project Sites (GEOTRACKER)

Projects sites

Date of Government Version: 12/10/2018	Source: State Water Resources Control Board
Date Data Arrived at EDR: 12/11/2018	Telephone: 866-480-1028
Date Made Active in Reports: 01/15/2019	Last EDR Contact: 06/11/2019
Number of Days to Update: 35	Next Scheduled EDR Contact: 09/23/2019
	Data Release Frequency: Varies

## WDR: Waste Discharge Requirements Listing

In general, the Waste Discharge Requirements (WDRs) Program (sometimes also referred to as the "Non Chapter 15 (Non 15) Program") regulates point discharges that are exempt pursuant to Subsection 20090 of Title 27 and not subject to the Federal Water Pollution Control Act. Exemptions from Title 27 may be granted for nine categories of discharges (e.g., sewage, wastewater, etc.) that meet, and continue to meet, the preconditions listed for each specific exemption. The scope of the WDRs Program also includes the discharge of wastes classified as inert, pursuant to section 20230 of Title 27.

# GOVERNMENT RECORDS SEARCHED / DATA CURRENCY TRACKING

Date of Government Version: 03/11/2019  
Date Data Arrived at EDR: 03/13/2019  
Date Made Active in Reports: 04/29/2019  
Number of Days to Update: 47

Source: State Water Resources Control Board  
Telephone: 916-341-5810  
Last EDR Contact: 06/12/2019  
Next Scheduled EDR Contact: 09/23/2019  
Data Release Frequency: Quarterly

## CIWQS: California Integrated Water Quality System

The California Integrated Water Quality System (CIWQS) is a computer system used by the State and Regional Water Quality Control Boards to track information about places of environmental interest, manage permits and other orders, track inspections, and manage violations and enforcement activities.

Date of Government Version: 03/05/2019  
Date Data Arrived at EDR: 03/05/2019  
Date Made Active in Reports: 04/02/2019  
Number of Days to Update: 28

Source: State Water Resources Control Board  
Telephone: 866-794-4977  
Last EDR Contact: 06/04/2019  
Next Scheduled EDR Contact: 09/16/2019  
Data Release Frequency: Varies

## CERS: CalEPA Regulated Site Portal Data

The CalEPA Regulated Site Portal database combines data about environmentally regulated sites and facilities in California into a single database. It combines data from a variety of state and federal databases, and provides an overview of regulated activities across the spectrum of environmental programs for any given location in California. These activities include hazardous materials and waste, state and federal cleanups, impacted ground and surface waters, and toxic materials

Date of Government Version: 04/09/2019  
Date Data Arrived at EDR: 04/11/2019  
Date Made Active in Reports: 05/08/2019  
Number of Days to Update: 27

Source: California Environmental Protection Agency  
Telephone: 916-323-2514  
Last EDR Contact: 04/11/2019  
Next Scheduled EDR Contact: 08/05/2019  
Data Release Frequency: Varies

## NON-CASE INFO: Non-Case Information Sites (GEOTRACKER)

Non-Case Information sites

Date of Government Version: 12/10/2018  
Date Data Arrived at EDR: 12/11/2018  
Date Made Active in Reports: 01/15/2019  
Number of Days to Update: 35

Source: State Water Resources Control Board  
Telephone: 866-480-1028  
Last EDR Contact: 06/11/2019  
Next Scheduled EDR Contact: 09/23/2019  
Data Release Frequency: Varies

## WIP: Well Investigation Program Case List

Well Investigation Program case in the San Gabriel and San Fernando Valley area.

Date of Government Version: 07/03/2009  
Date Data Arrived at EDR: 07/21/2009  
Date Made Active in Reports: 08/03/2009  
Number of Days to Update: 13

Source: Los Angeles Water Quality Control Board  
Telephone: 213-576-6726  
Last EDR Contact: 06/19/2019  
Next Scheduled EDR Contact: 10/07/2019  
Data Release Frequency: Varies

## OTHER OIL GAS: Other Oil & Gas Projects Sites (GEOTRACKER)

Other Oil & Gas Projects sites

Date of Government Version: 12/10/2018  
Date Data Arrived at EDR: 12/11/2018  
Date Made Active in Reports: 01/15/2019  
Number of Days to Update: 35

Source: State Water Resources Control Board  
Telephone: 866-480-1028  
Last EDR Contact: 06/11/2019  
Next Scheduled EDR Contact: 09/23/2019  
Data Release Frequency: Varies

## PROD WATER PONDS: Produced Water Ponds Sites (GEOTRACKER)

Produced water ponds sites



# GOVERNMENT RECORDS SEARCHED / DATA CURRENCY TRACKING

Date of Government Version: 12/10/2018  
Date Data Arrived at EDR: 12/11/2018  
Date Made Active in Reports: 01/15/2019  
Number of Days to Update: 35

Source: State Water Resources Control Board  
Telephone: 866-480-1028  
Last EDR Contact: 06/11/2019  
Next Scheduled EDR Contact: 09/23/2019  
Data Release Frequency: Varies

## SAMPLING POINT: Sampling Point ? Public Sites (GEOTRACKER)

Sampling point - public sites

Date of Government Version: 12/10/2018  
Date Data Arrived at EDR: 12/11/2018  
Date Made Active in Reports: 01/15/2019  
Number of Days to Update: 35

Source: State Water Resources Control Board  
Telephone: 866-480-1028  
Last EDR Contact: 06/11/2019  
Next Scheduled EDR Contact: 09/23/2019  
Data Release Frequency: Varies

## WELL STIM PROJ: Well Stimulation Project (GEOTRACKER)

Includes areas of groundwater monitoring plans, a depiction of the monitoring network, and the facilities, boundaries, and subsurface characteristics of the oilfield and the features (oil and gas wells, produced water ponds, UIC wells, water supply wells, etc?) being monitored

Date of Government Version: 12/10/2018  
Date Data Arrived at EDR: 12/11/2018  
Date Made Active in Reports: 01/15/2019  
Number of Days to Update: 35

Source: State Water Resources Control Board  
Telephone: 866-480-1028  
Last EDR Contact: 06/11/2019  
Next Scheduled EDR Contact: 09/23/2019  
Data Release Frequency: Varies

## EDR HIGH RISK HISTORICAL RECORDS

### *EDR Exclusive Records*

#### EDR MGP: EDR Proprietary Manufactured Gas Plants

The EDR Proprietary Manufactured Gas Plant Database includes records of coal gas plants (manufactured gas plants) compiled by EDR's researchers. Manufactured gas sites were used in the United States from the 1800's to 1950's to produce a gas that could be distributed and used as fuel. These plants used whale oil, rosin, coal, or a mixture of coal, oil, and water that also produced a significant amount of waste. Many of the byproducts of the gas production, such as coal tar (oily waste containing volatile and non-volatile chemicals), sludges, oils and other compounds are potentially hazardous to human health and the environment. The byproduct from this process was frequently disposed of directly at the plant site and can remain or spread slowly, serving as a continuous source of soil and groundwater contamination.

Date of Government Version: N/A  
Date Data Arrived at EDR: N/A  
Date Made Active in Reports: N/A  
Number of Days to Update: N/A

Source: EDR, Inc.  
Telephone: N/A  
Last EDR Contact: N/A  
Next Scheduled EDR Contact: N/A  
Data Release Frequency: No Update Planned

#### EDR Hist Auto: EDR Exclusive Historical Auto Stations

EDR has searched selected national collections of business directories and has collected listings of potential gas station/filling station/service station sites that were available to EDR researchers. EDR's review was limited to those categories of sources that might, in EDR's opinion, include gas station/filling station/service station establishments. The categories reviewed included, but were not limited to gas, gas station, gasoline station, filling station, auto, automobile repair, auto service station, service station, etc. This database falls within a category of information EDR classifies as "High Risk Historical Records", or HRHR. EDR's HRHR effort presents unique and sometimes proprietary data about past sites and operations that typically create environmental concerns, but may not show up in current government records searches.

Date of Government Version: N/A  
Date Data Arrived at EDR: N/A  
Date Made Active in Reports: N/A  
Number of Days to Update: N/A

Source: EDR, Inc.  
Telephone: N/A  
Last EDR Contact: N/A  
Next Scheduled EDR Contact: N/A  
Data Release Frequency: Varies

# GOVERNMENT RECORDS SEARCHED / DATA CURRENCY TRACKING

## EDR Hist Cleaner: EDR Exclusive Historical Cleaners

EDR has searched selected national collections of business directories and has collected listings of potential dry cleaner sites that were available to EDR researchers. EDR's review was limited to those categories of sources that might, in EDR's opinion, include dry cleaning establishments. The categories reviewed included, but were not limited to dry cleaners, cleaners, laundry, laundromat, cleaning/laundry, wash & dry etc. This database falls within a category of information EDR classifies as "High Risk Historical Records", or HRHR. EDR's HRHR effort presents unique and sometimes proprietary data about past sites and operations that typically create environmental concerns, but may not show up in current government records searches.

Date of Government Version: N/A	Source: EDR, Inc.
Date Data Arrived at EDR: N/A	Telephone: N/A
Date Made Active in Reports: N/A	Last EDR Contact: N/A
Number of Days to Update: N/A	Next Scheduled EDR Contact: N/A
	Data Release Frequency: Varies

## EDR RECOVERED GOVERNMENT ARCHIVES

### *Exclusive Recovered Govt. Archives*

#### RGA LF: Recovered Government Archive Solid Waste Facilities List

The EDR Recovered Government Archive Landfill database provides a list of landfills derived from historical databases and includes many records that no longer appear in current government lists. Compiled from Records formerly available from the Department of Resources Recycling and Recovery in California.

Date of Government Version: N/A	Source: Department of Resources Recycling and Recovery
Date Data Arrived at EDR: 07/01/2013	Telephone: N/A
Date Made Active in Reports: 01/13/2014	Last EDR Contact: 06/01/2012
Number of Days to Update: 196	Next Scheduled EDR Contact: N/A
	Data Release Frequency: Varies

#### RGA LUST: Recovered Government Archive Leaking Underground Storage Tank

The EDR Recovered Government Archive Leaking Underground Storage Tank database provides a list of LUST incidents derived from historical databases and includes many records that no longer appear in current government lists. Compiled from Records formerly available from the State Water Resources Control Board in California.

Date of Government Version: N/A	Source: State Water Resources Control Board
Date Data Arrived at EDR: 07/01/2013	Telephone: N/A
Date Made Active in Reports: 12/30/2013	Last EDR Contact: 06/01/2012
Number of Days to Update: 182	Next Scheduled EDR Contact: N/A
	Data Release Frequency: Varies

## COUNTY RECORDS

### ALAMEDA COUNTY:

#### CS ALAMEDA: Contaminated Sites

A listing of contaminated sites overseen by the Toxic Release Program (oil and groundwater contamination from chemical releases and spills) and the Leaking Underground Storage Tank Program (soil and ground water contamination from leaking petroleum USTs).

Date of Government Version: 01/09/2019	Source: Alameda County Environmental Health Services
Date Data Arrived at EDR: 01/11/2019	Telephone: 510-567-6700
Date Made Active in Reports: 03/05/2019	Last EDR Contact: 04/22/2019
Number of Days to Update: 53	Next Scheduled EDR Contact: 07/22/2019
	Data Release Frequency: Semi-Annually

#### UST ALAMEDA: Underground Tanks

Underground storage tank sites located in Alameda county.

Date of Government Version: 04/10/2019	Source: Alameda County Environmental Health Services
Date Data Arrived at EDR: 04/11/2019	Telephone: 510-567-6700
Date Made Active in Reports: 06/20/2019	Last EDR Contact: 04/08/2019
Number of Days to Update: 70	Next Scheduled EDR Contact: 04/24/2047
	Data Release Frequency: Semi-Annually

### AMADOR COUNTY:



## GOVERNMENT RECORDS SEARCHED / DATA CURRENCY TRACKING

### CUPA AMADOR: CUPA Facility List Cupa Facility List

Date of Government Version: 01/07/2019  
Date Data Arrived at EDR: 01/08/2019  
Date Made Active in Reports: 03/07/2019  
Number of Days to Update: 58

Source: Amador County Environmental Health  
Telephone: 209-223-6439  
Last EDR Contact: 06/17/2019  
Next Scheduled EDR Contact: 09/16/2019  
Data Release Frequency: Varies

### BUTTE COUNTY:

#### CUPA BUTTE: CUPA Facility Listing Cupa facility list.

Date of Government Version: 04/21/2017  
Date Data Arrived at EDR: 04/25/2017  
Date Made Active in Reports: 08/09/2017  
Number of Days to Update: 106

Source: Public Health Department  
Telephone: 530-538-7149  
Last EDR Contact: 04/08/2019  
Next Scheduled EDR Contact: 07/22/2019  
Data Release Frequency: No Update Planned

### CALVERAS COUNTY:

#### CUPA CALVERAS: CUPA Facility Listing Cupa Facility Listing

Date of Government Version: 05/01/2019  
Date Data Arrived at EDR: 05/02/2019  
Date Made Active in Reports: 05/29/2019  
Number of Days to Update: 27

Source: Calveras County Environmental Health  
Telephone: 209-754-6399  
Last EDR Contact: 03/25/2019  
Next Scheduled EDR Contact: 07/08/2019  
Data Release Frequency: Quarterly

### COLUSA COUNTY:

#### CUPA COLUSA: CUPA Facility List Cupa facility list.

Date of Government Version: 02/27/2019  
Date Data Arrived at EDR: 02/28/2019  
Date Made Active in Reports: 04/01/2019  
Number of Days to Update: 32

Source: Health & Human Services  
Telephone: 530-458-0396  
Last EDR Contact: 05/16/2019  
Next Scheduled EDR Contact: 08/19/2019  
Data Release Frequency: Semi-Annually

### CONTRA COSTA COUNTY:

#### SL CONTRA COSTA: Site List

List includes sites from the underground tank, hazardous waste generator and business plan/2185 programs.

Date of Government Version: 02/14/2019  
Date Data Arrived at EDR: 02/19/2019  
Date Made Active in Reports: 03/08/2019  
Number of Days to Update: 17

Source: Contra Costa Health Services Department  
Telephone: 925-646-2286  
Last EDR Contact: 04/29/2019  
Next Scheduled EDR Contact: 08/12/2019  
Data Release Frequency: Semi-Annually

### DEL NORTE COUNTY:

# GOVERNMENT RECORDS SEARCHED / DATA CURRENCY TRACKING

## CUPA DEL NORTE: CUPA Facility List Cupa Facility list

Date of Government Version: 02/20/2019  
Date Data Arrived at EDR: 05/01/2019  
Date Made Active in Reports: 05/30/2019  
Number of Days to Update: 29

Source: Del Norte County Environmental Health Division  
Telephone: 707-465-0426  
Last EDR Contact: 04/25/2019  
Next Scheduled EDR Contact: 08/12/2019  
Data Release Frequency: Varies

## EL DORADO COUNTY:

### CUPA EL DORADO: CUPA Facility List CUPA facility list.

Date of Government Version: 02/27/2019  
Date Data Arrived at EDR: 02/28/2019  
Date Made Active in Reports: 04/01/2019  
Number of Days to Update: 32

Source: El Dorado County Environmental Management Department  
Telephone: 530-621-6623  
Last EDR Contact: 04/29/2019  
Next Scheduled EDR Contact: 08/12/2019  
Data Release Frequency: Varies

## FRESNO COUNTY:

### CUPA FRESNO: CUPA Resources List

Certified Unified Program Agency. CUPA's are responsible for implementing a unified hazardous materials and hazardous waste management regulatory program. The agency provides oversight of businesses that deal with hazardous materials, operate underground storage tanks or aboveground storage tanks.

Date of Government Version: 04/10/2019  
Date Data Arrived at EDR: 04/11/2019  
Date Made Active in Reports: 04/30/2019  
Number of Days to Update: 19

Source: Dept. of Community Health  
Telephone: 559-445-3271  
Last EDR Contact: 03/29/2019  
Next Scheduled EDR Contact: 07/15/2019  
Data Release Frequency: Semi-Annually

## GLENN COUNTY:

### CUPA GLENN: CUPA Facility List Cupa facility list

Date of Government Version: 01/22/2018  
Date Data Arrived at EDR: 01/24/2018  
Date Made Active in Reports: 03/14/2018  
Number of Days to Update: 49

Source: Glenn County Air Pollution Control District  
Telephone: 830-934-6500  
Last EDR Contact: 04/22/2019  
Next Scheduled EDR Contact: 08/05/2019  
Data Release Frequency: Varies

## HUMBOLDT COUNTY:

### CUPA HUMBOLDT: CUPA Facility List CUPA facility list.

Date of Government Version: 12/11/2018  
Date Data Arrived at EDR: 12/13/2018  
Date Made Active in Reports: 01/15/2019  
Number of Days to Update: 33

Source: Humboldt County Environmental Health  
Telephone: N/A  
Last EDR Contact: 05/20/2019  
Next Scheduled EDR Contact: 09/02/2019  
Data Release Frequency: Semi-Annually

## IMPERIAL COUNTY:

# GOVERNMENT RECORDS SEARCHED / DATA CURRENCY TRACKING

## CUPA IMPERIAL: CUPA Facility List Cupa facility list.

Date of Government Version: 01/18/2019  
Date Data Arrived at EDR: 01/23/2019  
Date Made Active in Reports: 03/05/2019  
Number of Days to Update: 41

Source: San Diego Border Field Office  
Telephone: 760-339-2777  
Last EDR Contact: 04/22/2019  
Next Scheduled EDR Contact: 08/05/2019  
Data Release Frequency: Varies

## INYO COUNTY:

### CUPA INYO: CUPA Facility List Cupa facility list.

Date of Government Version: 04/02/2018  
Date Data Arrived at EDR: 04/03/2018  
Date Made Active in Reports: 06/14/2018  
Number of Days to Update: 29

Source: Inyo County Environmental Health Services  
Telephone: 760-878-0238  
Last EDR Contact: 05/16/2019  
Next Scheduled EDR Contact: 09/02/2019  
Data Release Frequency: Varies

## KERN COUNTY:

### UST KERN: Underground Storage Tank Sites & Tank Listing Kern County Sites and Tanks Listing.

Date of Government Version: 01/28/2019  
Date Data Arrived at EDR: 02/07/2019  
Date Made Active in Reports: 03/08/2019  
Number of Days to Update: 29

Source: Kern County Environment Health Services Department  
Telephone: 661-862-8700  
Last EDR Contact: 05/02/2019  
Next Scheduled EDR Contact: 08/19/2019  
Data Release Frequency: Quarterly

## KINGS COUNTY:

### CUPA KINGS: CUPA Facility List

A listing of sites included in the county's Certified Unified Program Agency database. California's Secretary for Environmental Protection established the unified hazardous materials and hazardous waste regulatory program as required by chapter 6.11 of the California Health and Safety Code. The Unified Program consolidates the administration, permits, inspections, and enforcement activities.

Date of Government Version: 05/16/2019  
Date Data Arrived at EDR: 05/17/2019  
Date Made Active in Reports: 05/30/2019  
Number of Days to Update: 13

Source: Kings County Department of Public Health  
Telephone: 559-584-1411  
Last EDR Contact: 05/16/2019  
Next Scheduled EDR Contact: 09/02/2019  
Data Release Frequency: Varies

## LAKE COUNTY:

### CUPA LAKE: CUPA Facility List Cupa facility list

Date of Government Version: 02/08/2019  
Date Data Arrived at EDR: 02/12/2019  
Date Made Active in Reports: 03/12/2019  
Number of Days to Update: 28

Source: Lake County Environmental Health  
Telephone: 707-263-1164  
Last EDR Contact: 04/15/2019  
Next Scheduled EDR Contact: 07/29/2019  
Data Release Frequency: Varies

## LASSEN COUNTY:

# GOVERNMENT RECORDS SEARCHED / DATA CURRENCY TRACKING

## CUPA LASSEN: CUPA Facility List Cupa facility list

Date of Government Version: 01/17/2019  
Date Data Arrived at EDR: 01/18/2019  
Date Made Active in Reports: 03/05/2019  
Number of Days to Update: 46

Source: Lassen County Environmental Health  
Telephone: 530-251-8528  
Last EDR Contact: 04/22/2019  
Next Scheduled EDR Contact: 08/05/2019  
Data Release Frequency: Varies

## LOS ANGELES COUNTY:

### AOCONCERN: Key Areas of Concerns in Los Angeles County

San Gabriel Valley areas where VOC contamination is at or above the MCL as designated by region 9 EPA office. Date of Government Version: 3/30/2009 Exide Site area is a cleanup plan of lead-impacted soil surrounding the former Exide Facility as designated by the DTSC. Date of Government Version: 7/17/2017

Date of Government Version: 03/30/2009  
Date Data Arrived at EDR: 03/31/2009  
Date Made Active in Reports: 10/23/2009  
Number of Days to Update: 206

Source: N/A  
Telephone: N/A  
Last EDR Contact: 06/17/2019  
Next Scheduled EDR Contact: 09/30/2019  
Data Release Frequency: No Update Planned

### HMS LOS ANGELES: HMS: Street Number List

Industrial Waste and Underground Storage Tank Sites.

Date of Government Version: 12/19/2018  
Date Data Arrived at EDR: 01/10/2019  
Date Made Active in Reports: 03/07/2019  
Number of Days to Update: 56

Source: Department of Public Works  
Telephone: 626-458-3517  
Last EDR Contact: 05/02/2019  
Next Scheduled EDR Contact: 07/22/2019  
Data Release Frequency: Semi-Annually

### LF LOS ANGELES: List of Solid Waste Facilities

Solid Waste Facilities in Los Angeles County.

Date of Government Version: 04/15/2019  
Date Data Arrived at EDR: 04/16/2019  
Date Made Active in Reports: 06/21/2019  
Number of Days to Update: 66

Source: La County Department of Public Works  
Telephone: 818-458-5185  
Last EDR Contact: 04/16/2019  
Next Scheduled EDR Contact: 07/29/2019  
Data Release Frequency: Varies

### LF LOS ANGELES CITY: City of Los Angeles Landfills

Landfills owned and maintained by the City of Los Angeles.

Date of Government Version: 01/01/2019  
Date Data Arrived at EDR: 01/15/2019  
Date Made Active in Reports: 03/07/2019  
Number of Days to Update: 51

Source: Engineering & Construction Division  
Telephone: 213-473-7869  
Last EDR Contact: 04/15/2019  
Next Scheduled EDR Contact: 07/29/2019  
Data Release Frequency: Varies

### LOS ANGELES AST: Active & Inactive AST Inventory

A listing of active & inactive above ground petroleum storage tank site locations, located in the City of Los Angeles.

Date of Government Version: 01/01/2019  
Date Data Arrived at EDR: 04/05/2019  
Date Made Active in Reports: 05/29/2019  
Number of Days to Update: 54

Source: Los Angeles Fire Department  
Telephone: 213-978-3800  
Last EDR Contact: 04/05/2019  
Next Scheduled EDR Contact: 07/08/2019  
Data Release Frequency: Varies

# GOVERNMENT RECORDS SEARCHED / DATA CURRENCY TRACKING

## LOS ANGELES CO LF METHANE: Methane Producing Landfills

This data was created on April 30, 2012 to represent known disposal sites in Los Angeles County that may produce and emanate methane gas. The shapefile contains disposal sites within Los Angeles County that once accepted degradable refuse material. Information used to create this data was extracted from a landfill survey performed by County Engineers (Major Waste System Map, 1973) as well as historical records from CalRecycle, Regional Water Quality Control Board, and Los Angeles County Department of Public Health

Date of Government Version: 04/30/2012	Source: Los Angeles County Department of Public Works
Date Data Arrived at EDR: 04/17/2019	Telephone: 626-458-6973
Date Made Active in Reports: 05/29/2019	Last EDR Contact: 04/17/2019
Number of Days to Update: 42	Next Scheduled EDR Contact: 07/29/2019
	Data Release Frequency: No Update Planned

## LOS ANGELES HM: Active & Inactive Hazardous Materials Inventory

A listing of active & inactive hazardous materials facility locations, located in the City of Los Angeles.

Date of Government Version: 01/01/2019	Source: Los Angeles Fire Department
Date Data Arrived at EDR: 04/05/2019	Telephone: 213-978-3800
Date Made Active in Reports: 05/29/2019	Last EDR Contact: 04/05/2019
Number of Days to Update: 54	Next Scheduled EDR Contact: 07/15/2019
	Data Release Frequency: Varies

## LOS ANGELES UST: Active & Inactive UST Inventory

A listing of active & inactive underground storage tank site locations and underground storage tank historical sites, located in the City of Los Angeles.

Date of Government Version: 01/01/2019	Source: Los Angeles Fire Department
Date Data Arrived at EDR: 04/05/2019	Telephone: 213-978-3800
Date Made Active in Reports: 05/29/2019	Last EDR Contact: 04/05/2019
Number of Days to Update: 54	Next Scheduled EDR Contact: 07/15/2019
	Data Release Frequency: Varies

## SITE MIT LOS ANGELES: Site Mitigation List

Industrial sites that have had some sort of spill or complaint.

Date of Government Version: 04/08/2019	Source: Community Health Services
Date Data Arrived at EDR: 04/16/2019	Telephone: 323-890-7806
Date Made Active in Reports: 06/21/2019	Last EDR Contact: 04/16/2019
Number of Days to Update: 66	Next Scheduled EDR Contact: 07/29/2019
	Data Release Frequency: Annually

## UST EL SEGUNDO: City of El Segundo Underground Storage Tank

Underground storage tank sites located in El Segundo city.

Date of Government Version: 01/21/2017	Source: City of El Segundo Fire Department
Date Data Arrived at EDR: 04/19/2017	Telephone: 310-524-2236
Date Made Active in Reports: 05/10/2017	Last EDR Contact: 04/15/2019
Number of Days to Update: 21	Next Scheduled EDR Contact: 07/29/2019
	Data Release Frequency: Semi-Annually

## UST LONG BEACH: City of Long Beach Underground Storage Tank

Underground storage tank sites located in the city of Long Beach.

Date of Government Version: 03/09/2017	Source: City of Long Beach Fire Department
Date Data Arrived at EDR: 03/10/2017	Telephone: 562-570-2563
Date Made Active in Reports: 05/03/2017	Last EDR Contact: 04/22/2019
Number of Days to Update: 54	Next Scheduled EDR Contact: 08/05/2019
	Data Release Frequency: Annually

# GOVERNMENT RECORDS SEARCHED / DATA CURRENCY TRACKING

UST TORRANCE: City of Torrance Underground Storage Tank  
Underground storage tank sites located in the city of Torrance.

Date of Government Version: 10/02/2018	Source: City of Torrance Fire Department
Date Data Arrived at EDR: 10/05/2018	Telephone: 310-618-2973
Date Made Active in Reports: 11/02/2018	Last EDR Contact: 04/22/2019
Number of Days to Update: 28	Next Scheduled EDR Contact: 08/05/2019
	Data Release Frequency: Semi-Annually

MADERA COUNTY:

CUPA MADERA: CUPA Facility List

A listing of sites included in the county's Certified Unified Program Agency database. California's Secretary for Environmental Protection established the unified hazardous materials and hazardous waste regulatory program as required by chapter 6.11 of the California Health and Safety Code. The Unified Program consolidates the administration, permits, inspections, and enforcement activities.

Date of Government Version: 02/20/2019	Source: Madera County Environmental Health
Date Data Arrived at EDR: 02/22/2019	Telephone: 559-675-7823
Date Made Active in Reports: 03/07/2019	Last EDR Contact: 05/16/2019
Number of Days to Update: 13	Next Scheduled EDR Contact: 09/02/2019
	Data Release Frequency: Varies

MARIN COUNTY:

UST MARIN: Underground Storage Tank Sites  
Currently permitted USTs in Marin County.

Date of Government Version: 09/26/2018	Source: Public Works Department Waste Management
Date Data Arrived at EDR: 10/04/2018	Telephone: 415-473-6647
Date Made Active in Reports: 11/02/2018	Last EDR Contact: 03/29/2019
Number of Days to Update: 29	Next Scheduled EDR Contact: 07/15/2019
	Data Release Frequency: Semi-Annually

MERCED COUNTY:

CUPA MERCED: CUPA Facility List  
CUPA facility list.

Date of Government Version: 03/11/2019	Source: Merced County Environmental Health
Date Data Arrived at EDR: 03/19/2019	Telephone: 209-381-1094
Date Made Active in Reports: 05/08/2019	Last EDR Contact: 05/16/2019
Number of Days to Update: 50	Next Scheduled EDR Contact: 09/02/2019
	Data Release Frequency: Varies

MONO COUNTY:

CUPA MONO: CUPA Facility List  
CUPA Facility List

Date of Government Version: 02/21/2019	Source: Mono County Health Department
Date Data Arrived at EDR: 02/26/2019	Telephone: 760-932-5580
Date Made Active in Reports: 04/01/2019	Last EDR Contact: 05/23/2019
Number of Days to Update: 34	Next Scheduled EDR Contact: 09/09/2019
	Data Release Frequency: Varies

MONTEREY COUNTY:

# GOVERNMENT RECORDS SEARCHED / DATA CURRENCY TRACKING

## CUPA MONTEREY: CUPA Facility Listing

CUPA Program listing from the Environmental Health Division.

Date of Government Version: 02/05/2019  
Date Data Arrived at EDR: 02/07/2019  
Date Made Active in Reports: 03/05/2019  
Number of Days to Update: 26

Source: Monterey County Health Department  
Telephone: 831-796-1297  
Last EDR Contact: 04/01/2019  
Next Scheduled EDR Contact: 07/15/2019  
Data Release Frequency: Varies

## NAPA COUNTY:

### LUST NAPA: Sites With Reported Contamination

A listing of leaking underground storage tank sites located in Napa county.

Date of Government Version: 01/09/2017  
Date Data Arrived at EDR: 01/11/2017  
Date Made Active in Reports: 03/02/2017  
Number of Days to Update: 50

Source: Napa County Department of Environmental Management  
Telephone: 707-253-4269  
Last EDR Contact: 05/24/2019  
Next Scheduled EDR Contact: 09/09/2019  
Data Release Frequency: No Update Planned

### UST NAPA: Closed and Operating Underground Storage Tank Sites

Underground storage tank sites located in Napa county.

Date of Government Version: 02/21/2019  
Date Data Arrived at EDR: 02/22/2019  
Date Made Active in Reports: 03/08/2019  
Number of Days to Update: 14

Source: Napa County Department of Environmental Management  
Telephone: 707-253-4269  
Last EDR Contact: 05/24/2019  
Next Scheduled EDR Contact: 09/09/2019  
Data Release Frequency: No Update Planned

## NEVADA COUNTY:

### CUPA NEVADA: CUPA Facility List

CUPA facility list.

Date of Government Version: 05/20/2019  
Date Data Arrived at EDR: 05/21/2019  
Date Made Active in Reports: 05/30/2019  
Number of Days to Update: 9

Source: Community Development Agency  
Telephone: 530-265-1467  
Last EDR Contact: 05/13/2019  
Next Scheduled EDR Contact: 08/12/2019  
Data Release Frequency: Varies

## ORANGE COUNTY:

### IND\_SITE ORANGE: List of Industrial Site Cleanups

Petroleum and non-petroleum spills.

Date of Government Version: 05/01/2019  
Date Data Arrived at EDR: 05/09/2019  
Date Made Active in Reports: 05/30/2019  
Number of Days to Update: 21

Source: Health Care Agency  
Telephone: 714-834-3446  
Last EDR Contact: 05/06/2019  
Next Scheduled EDR Contact: 08/19/2019  
Data Release Frequency: Annually

### LUST ORANGE: List of Underground Storage Tank Cleanups

Orange County Underground Storage Tank Cleanups (LUST).

Date of Government Version: 05/01/2019  
Date Data Arrived at EDR: 05/09/2019  
Date Made Active in Reports: 05/30/2019  
Number of Days to Update: 21

Source: Health Care Agency  
Telephone: 714-834-3446  
Last EDR Contact: 05/06/2019  
Next Scheduled EDR Contact: 08/19/2019  
Data Release Frequency: Quarterly

# GOVERNMENT RECORDS SEARCHED / DATA CURRENCY TRACKING

## UST ORANGE: List of Underground Storage Tank Facilities

Orange County Underground Storage Tank Facilities (UST).

Date of Government Version: 01/02/2019  
Date Data Arrived at EDR: 02/05/2019  
Date Made Active in Reports: 03/08/2019  
Number of Days to Update: 31

Source: Health Care Agency  
Telephone: 714-834-3446  
Last EDR Contact: 05/07/2019  
Next Scheduled EDR Contact: 08/19/2019  
Data Release Frequency: Quarterly

## PLACER COUNTY:

### MS PLACER: Master List of Facilities

List includes aboveground tanks, underground tanks and cleanup sites.

Date of Government Version: 02/28/2019  
Date Data Arrived at EDR: 03/01/2019  
Date Made Active in Reports: 04/12/2019  
Number of Days to Update: 42

Source: Placer County Health and Human Services  
Telephone: 530-745-2363  
Last EDR Contact: 06/03/2019  
Next Scheduled EDR Contact: 06/17/2019  
Data Release Frequency: Semi-Annually

## PLUMAS COUNTY:

### CUPA PLUMAS: CUPA Facility List

Plumas County CUPA Program facilities.

Date of Government Version: 01/14/2019  
Date Data Arrived at EDR: 01/18/2019  
Date Made Active in Reports: 03/05/2019  
Number of Days to Update: 46

Source: Plumas County Environmental Health  
Telephone: 530-283-6355  
Last EDR Contact: 04/22/2019  
Next Scheduled EDR Contact: 08/05/2019  
Data Release Frequency: Varies

## RIVERSIDE COUNTY:

### LUST RIVERSIDE: Listing of Underground Tank Cleanup Sites

Riverside County Underground Storage Tank Cleanup Sites (LUST).

Date of Government Version: 04/11/2019  
Date Data Arrived at EDR: 04/12/2019  
Date Made Active in Reports: 04/30/2019  
Number of Days to Update: 18

Source: Department of Environmental Health  
Telephone: 951-358-5055  
Last EDR Contact: 06/17/2019  
Next Scheduled EDR Contact: 09/30/2019  
Data Release Frequency: Quarterly

### UST RIVERSIDE: Underground Storage Tank Tank List

Underground storage tank sites located in Riverside county.

Date of Government Version: 04/11/2019  
Date Data Arrived at EDR: 04/12/2019  
Date Made Active in Reports: 06/20/2019  
Number of Days to Update: 69

Source: Department of Environmental Health  
Telephone: 951-358-5055  
Last EDR Contact: 06/17/2019  
Next Scheduled EDR Contact: 09/30/2019  
Data Release Frequency: Quarterly

## SACRAMENTO COUNTY:

### CS SACRAMENTO: Toxic Site Clean-Up List

List of sites where unauthorized releases of potentially hazardous materials have occurred.



# GOVERNMENT RECORDS SEARCHED / DATA CURRENCY TRACKING

Date of Government Version: 02/05/2019  
Date Data Arrived at EDR: 04/02/2019  
Date Made Active in Reports: 06/18/2019  
Number of Days to Update: 77

Source: Sacramento County Environmental Management  
Telephone: 916-875-8406  
Last EDR Contact: 04/02/2019  
Next Scheduled EDR Contact: 07/15/2019  
Data Release Frequency: Quarterly

## ML SACRAMENTO: Master Hazardous Materials Facility List

Any business that has hazardous materials on site - hazardous material storage sites, underground storage tanks, waste generators.

Date of Government Version: 02/06/2019  
Date Data Arrived at EDR: 04/02/2019  
Date Made Active in Reports: 06/20/2019  
Number of Days to Update: 79

Source: Sacramento County Environmental Management  
Telephone: 916-875-8406  
Last EDR Contact: 04/02/2019  
Next Scheduled EDR Contact: 07/15/2019  
Data Release Frequency: Quarterly

## SAN BENITO COUNTY:

### CUPA SAN BENITO: CUPA Facility List

Cupa facility list

Date of Government Version: 03/11/2019  
Date Data Arrived at EDR: 03/13/2019  
Date Made Active in Reports: 04/30/2019  
Number of Days to Update: 48

Source: San Benito County Environmental Health  
Telephone: N/A  
Last EDR Contact: 05/02/2019  
Next Scheduled EDR Contact: 08/19/2019  
Data Release Frequency: Varies

## SAN BERNARDINO COUNTY:

### PERMITS SAN BERNARDINO: Hazardous Material Permits

This listing includes underground storage tanks, medical waste handlers/generators, hazardous materials handlers, hazardous waste generators, and waste oil generators/handlers.

Date of Government Version: 02/27/2019  
Date Data Arrived at EDR: 02/28/2019  
Date Made Active in Reports: 04/02/2019  
Number of Days to Update: 33

Source: San Bernardino County Fire Department Hazardous Materials Division  
Telephone: 909-387-3041  
Last EDR Contact: 05/06/2019  
Next Scheduled EDR Contact: 08/19/2019  
Data Release Frequency: Quarterly

## SAN DIEGO COUNTY:

### HMMD SAN DIEGO: Hazardous Materials Management Division Database

The database includes: HE58 - This report contains the business name, site address, business phone number, establishment 'H' permit number, type of permit, and the business status. HE17 - In addition to providing the same information provided in the HE58 listing, HE17 provides inspection dates, violations received by the establishment, hazardous waste generated, the quantity, method of storage, treatment/disposal of waste and the hauler, and information on underground storage tanks. Unauthorized Release List - Includes a summary of environmental contamination cases in San Diego County (underground tank cases, non-tank cases, groundwater contamination, and soil contamination are included.)

Date of Government Version: 03/04/2019  
Date Data Arrived at EDR: 03/05/2019  
Date Made Active in Reports: 04/02/2019  
Number of Days to Update: 28

Source: Hazardous Materials Management Division  
Telephone: 619-338-2268  
Last EDR Contact: 06/04/2019  
Next Scheduled EDR Contact: 09/16/2019  
Data Release Frequency: Quarterly

# GOVERNMENT RECORDS SEARCHED / DATA CURRENCY TRACKING

## LF SAN DIEGO: Solid Waste Facilities

San Diego County Solid Waste Facilities.

Date of Government Version: 04/18/2018  
Date Data Arrived at EDR: 04/24/2018  
Date Made Active in Reports: 06/19/2018  
Number of Days to Update: 56

Source: Department of Health Services  
Telephone: 619-338-2209  
Last EDR Contact: 04/22/2019  
Next Scheduled EDR Contact: 08/05/2019  
Data Release Frequency: Varies

## SAN DIEGO CO LOP: Local Oversight Program Listing

A listing of all LOP release sites that are or were under the County of San Diego's jurisdiction. Included are closed or transferred cases, open cases, and cases that did not have a case type indicated. The cases without a case type are mostly complaints; however, some of them could be LOP cases.

Date of Government Version: 03/06/2019  
Date Data Arrived at EDR: 03/06/2019  
Date Made Active in Reports: 04/29/2019  
Number of Days to Update: 54

Source: Department of Environmental Health  
Telephone: 858-505-6874  
Last EDR Contact: 04/22/2019  
Next Scheduled EDR Contact: 08/05/2019  
Data Release Frequency: Varies

## SAN DIEGO CO. SAM: Environmental Case Listing

The listing contains all underground tank release cases and projects pertaining to properties contaminated with hazardous substances that are actively under review by the Site Assessment and Mitigation Program.

Date of Government Version: 03/23/2010  
Date Data Arrived at EDR: 06/15/2010  
Date Made Active in Reports: 07/09/2010  
Number of Days to Update: 24

Source: San Diego County Department of Environmental Health  
Telephone: 619-338-2371  
Last EDR Contact: 06/03/2019  
Next Scheduled EDR Contact: 09/16/2019  
Data Release Frequency: No Update Planned

## SAN FRANCISCO COUNTY:

### LUST SAN FRANCISCO: Local Oversight Facilities

A listing of leaking underground storage tank sites located in San Francisco county.

Date of Government Version: 09/19/2008  
Date Data Arrived at EDR: 09/19/2008  
Date Made Active in Reports: 09/29/2008  
Number of Days to Update: 10

Source: Department Of Public Health San Francisco County  
Telephone: 415-252-3920  
Last EDR Contact: 05/02/2019  
Next Scheduled EDR Contact: 08/19/2019  
Data Release Frequency: Quarterly

### UST SAN FRANCISCO: Underground Storage Tank Information

Underground storage tank sites located in San Francisco county.

Date of Government Version: 11/05/2018  
Date Data Arrived at EDR: 11/06/2018  
Date Made Active in Reports: 12/14/2018  
Number of Days to Update: 38

Source: Department of Public Health  
Telephone: 415-252-3920  
Last EDR Contact: 05/02/2019  
Next Scheduled EDR Contact: 08/19/2019  
Data Release Frequency: Quarterly

## SAN JOAQUIN COUNTY:

### UST SAN JOAQUIN: San Joaquin Co. UST

A listing of underground storage tank locations in San Joaquin county.

Date of Government Version: 06/22/2018  
Date Data Arrived at EDR: 06/26/2018  
Date Made Active in Reports: 07/11/2018  
Number of Days to Update: 15

Source: Environmental Health Department  
Telephone: N/A  
Last EDR Contact: 06/17/2019  
Next Scheduled EDR Contact: 09/30/2019  
Data Release Frequency: Semi-Annually

## SAN LUIS OBISPO COUNTY:

# GOVERNMENT RECORDS SEARCHED / DATA CURRENCY TRACKING

## CUPA SAN LUIS OBISPO: CUPA Facility List Cupa Facility List.

Date of Government Version: 02/13/2019  
Date Data Arrived at EDR: 02/15/2019  
Date Made Active in Reports: 03/14/2019  
Number of Days to Update: 27

Source: San Luis Obispo County Public Health Department  
Telephone: 805-781-5596  
Last EDR Contact: 05/16/2019  
Next Scheduled EDR Contact: 09/02/2019  
Data Release Frequency: Varies

## SAN MATEO COUNTY:

### BI SAN MATEO: Business Inventory

List includes Hazardous Materials Business Plan, hazardous waste generators, and underground storage tanks.

Date of Government Version: 03/04/2019  
Date Data Arrived at EDR: 03/13/2019  
Date Made Active in Reports: 04/29/2019  
Number of Days to Update: 47

Source: San Mateo County Environmental Health Services Division  
Telephone: 650-363-1921  
Last EDR Contact: 06/12/2019  
Next Scheduled EDR Contact: 09/23/2019  
Data Release Frequency: Annually

### LUST SAN MATEO: Fuel Leak List

A listing of leaking underground storage tank sites located in San Mateo county.

Date of Government Version: 03/29/2019  
Date Data Arrived at EDR: 03/29/2019  
Date Made Active in Reports: 05/29/2019  
Number of Days to Update: 61

Source: San Mateo County Environmental Health Services Division  
Telephone: 650-363-1921  
Last EDR Contact: 06/10/2019  
Next Scheduled EDR Contact: 09/23/2019  
Data Release Frequency: Semi-Annually

## SANTA BARBARA COUNTY:

### CUPA SANTA BARBARA: CUPA Facility Listing

CUPA Program Listing from the Environmental Health Services division.

Date of Government Version: 09/08/2011  
Date Data Arrived at EDR: 09/09/2011  
Date Made Active in Reports: 10/07/2011  
Number of Days to Update: 28

Source: Santa Barbara County Public Health Department  
Telephone: 805-686-8167  
Last EDR Contact: 05/16/2019  
Next Scheduled EDR Contact: 09/02/2019  
Data Release Frequency: Varies

## SANTA CLARA COUNTY:

### CUPA SANTA CLARA: Cupa Facility List

Cupa facility list

Date of Government Version: 02/13/2019  
Date Data Arrived at EDR: 02/19/2019  
Date Made Active in Reports: 03/06/2019  
Number of Days to Update: 15

Source: Department of Environmental Health  
Telephone: 408-918-1973  
Last EDR Contact: 05/16/2019  
Next Scheduled EDR Contact: 09/02/2019  
Data Release Frequency: Varies

### HIST LUST SANTA CLARA: HIST LUST - Fuel Leak Site Activity Report

A listing of open and closed leaking underground storage tanks. This listing is no longer updated by the county. Leaking underground storage tanks are now handled by the Department of Environmental Health.

Date of Government Version: 03/29/2005  
Date Data Arrived at EDR: 03/30/2005  
Date Made Active in Reports: 04/21/2005  
Number of Days to Update: 22

Source: Santa Clara Valley Water District  
Telephone: 408-265-2600  
Last EDR Contact: 03/23/2009  
Next Scheduled EDR Contact: 06/22/2009  
Data Release Frequency: No Update Planned

# GOVERNMENT RECORDS SEARCHED / DATA CURRENCY TRACKING

## LUST SANTA CLARA: LOP Listing

A listing of leaking underground storage tanks located in Santa Clara county.

Date of Government Version: 03/03/2014  
Date Data Arrived at EDR: 03/05/2014  
Date Made Active in Reports: 03/18/2014  
Number of Days to Update: 13

Source: Department of Environmental Health  
Telephone: 408-918-3417  
Last EDR Contact: 05/24/2019  
Next Scheduled EDR Contact: 09/09/2019  
Data Release Frequency: Annually

## SAN JOSE HAZMAT: Hazardous Material Facilities

Hazardous material facilities, including underground storage tank sites.

Date of Government Version: 01/30/2019  
Date Data Arrived at EDR: 02/01/2019  
Date Made Active in Reports: 03/07/2019  
Number of Days to Update: 34

Source: City of San Jose Fire Department  
Telephone: 408-535-7694  
Last EDR Contact: 05/16/2019  
Next Scheduled EDR Contact: 08/19/2019  
Data Release Frequency: Annually

## SANTA CRUZ COUNTY:

### CUPA SANTA CRUZ: CUPA Facility List

CUPA facility listing.

Date of Government Version: 01/21/2017  
Date Data Arrived at EDR: 02/22/2017  
Date Made Active in Reports: 05/23/2017  
Number of Days to Update: 90

Source: Santa Cruz County Environmental Health  
Telephone: 831-464-2761  
Last EDR Contact: 05/16/2019  
Next Scheduled EDR Contact: 09/02/2019  
Data Release Frequency: Varies

## SHASTA COUNTY:

### CUPA SHASTA: CUPA Facility List

Cupa Facility List.

Date of Government Version: 06/15/2017  
Date Data Arrived at EDR: 06/19/2017  
Date Made Active in Reports: 08/09/2017  
Number of Days to Update: 51

Source: Shasta County Department of Resource Management  
Telephone: 530-225-5789  
Last EDR Contact: 05/16/2019  
Next Scheduled EDR Contact: 09/02/2019  
Data Release Frequency: Varies

## SOLANO COUNTY:

### LUST SOLANO: Leaking Underground Storage Tanks

A listing of leaking underground storage tank sites located in Solano county.

Date of Government Version: 03/05/2019  
Date Data Arrived at EDR: 03/07/2019  
Date Made Active in Reports: 04/29/2019  
Number of Days to Update: 53

Source: Solano County Department of Environmental Management  
Telephone: 707-784-6770  
Last EDR Contact: 06/03/2019  
Next Scheduled EDR Contact: 09/16/2019  
Data Release Frequency: Quarterly

### UST SOLANO: Underground Storage Tanks

Underground storage tank sites located in Solano county.

Date of Government Version: 03/05/2019  
Date Data Arrived at EDR: 03/07/2019  
Date Made Active in Reports: 04/03/2019  
Number of Days to Update: 27

Source: Solano County Department of Environmental Management  
Telephone: 707-784-6770  
Last EDR Contact: 06/03/2019  
Next Scheduled EDR Contact: 09/16/2019  
Data Release Frequency: Quarterly

## SONOMA COUNTY:

# GOVERNMENT RECORDS SEARCHED / DATA CURRENCY TRACKING

## CUPA SONOMA: Cupa Facility List Cupa Facility list

Date of Government Version: 03/18/2019  
Date Data Arrived at EDR: 03/26/2019  
Date Made Active in Reports: 05/01/2019  
Number of Days to Update: 36

Source: County of Sonoma Fire & Emergency Services Department  
Telephone: 707-565-1174  
Last EDR Contact: 06/19/2019  
Next Scheduled EDR Contact: 10/07/2019  
Data Release Frequency: Varies

## LUST SONOMA: Leaking Underground Storage Tank Sites

A listing of leaking underground storage tank sites located in Sonoma county.

Date of Government Version: 04/03/2019  
Date Data Arrived at EDR: 04/11/2019  
Date Made Active in Reports: 04/30/2019  
Number of Days to Update: 19

Source: Department of Health Services  
Telephone: 707-565-6565  
Last EDR Contact: 06/19/2019  
Next Scheduled EDR Contact: 10/07/2019  
Data Release Frequency: Quarterly

## STANISLAUS COUNTY:

### CUPA STANISLAUS: CUPA Facility List Cupa facility list

Date of Government Version: 12/11/2018  
Date Data Arrived at EDR: 12/13/2018  
Date Made Active in Reports: 01/15/2019  
Number of Days to Update: 33

Source: Stanislaus County Department of Environmental Protection  
Telephone: 209-525-6751  
Last EDR Contact: 04/15/2019  
Next Scheduled EDR Contact: 07/29/2019  
Data Release Frequency: Varies

## SUTTER COUNTY:

### UST SUTTER: Underground Storage Tanks

Underground storage tank sites located in Sutter county.

Date of Government Version: 02/28/2019  
Date Data Arrived at EDR: 03/01/2019  
Date Made Active in Reports: 04/03/2019  
Number of Days to Update: 33

Source: Sutter County Environmental Health Services  
Telephone: 530-822-7500  
Last EDR Contact: 06/03/2019  
Next Scheduled EDR Contact: 09/16/2019  
Data Release Frequency: Semi-Annually

## TEHAMA COUNTY:

### CUPA TEHAMA: CUPA Facility List Cupa facilities

Date of Government Version: 12/13/2018  
Date Data Arrived at EDR: 12/18/2018  
Date Made Active in Reports: 01/15/2019  
Number of Days to Update: 28

Source: Tehama County Department of Environmental Health  
Telephone: 530-527-8020  
Last EDR Contact: 05/16/2019  
Next Scheduled EDR Contact: 08/19/2019  
Data Release Frequency: Varies

## TRINITY COUNTY:

### CUPA TRINITY: CUPA Facility List Cupa facility list

# GOVERNMENT RECORDS SEARCHED / DATA CURRENCY TRACKING

Date of Government Version: 01/18/2019  
Date Data Arrived at EDR: 01/23/2019  
Date Made Active in Reports: 03/06/2019  
Number of Days to Update: 42

Source: Department of Toxic Substances Control  
Telephone: 760-352-0381  
Last EDR Contact: 04/22/2019  
Next Scheduled EDR Contact: 08/05/2019  
Data Release Frequency: Varies

## TULARE COUNTY:

### CUPA TULARE: CUPA Facility List Cupa program facilities

Date of Government Version: 12/26/2018  
Date Data Arrived at EDR: 12/27/2018  
Date Made Active in Reports: 01/15/2019  
Number of Days to Update: 19

Source: Tulare County Environmental Health Services Division  
Telephone: 559-624-7400  
Last EDR Contact: 05/06/2019  
Next Scheduled EDR Contact: 08/19/2019  
Data Release Frequency: Varies

## TUOLUMNE COUNTY:

### CUPA TUOLUMNE: CUPA Facility List Cupa facility list

Date of Government Version: 04/23/2018  
Date Data Arrived at EDR: 04/25/2018  
Date Made Active in Reports: 06/25/2018  
Number of Days to Update: 61

Source: Divison of Environmental Health  
Telephone: 209-533-5633  
Last EDR Contact: 05/02/2019  
Next Scheduled EDR Contact: 08/05/2019  
Data Release Frequency: Varies

## VENTURA COUNTY:

### BWT VENTURA: Business Plan, Hazardous Waste Producers, and Operating Underground Tanks

The BWT list indicates by site address whether the Environmental Health Division has Business Plan (B), Waste Producer (W), and/or Underground Tank (T) information.

Date of Government Version: 12/26/2018  
Date Data Arrived at EDR: 01/24/2019  
Date Made Active in Reports: 02/28/2019  
Number of Days to Update: 35

Source: Ventura County Environmental Health Division  
Telephone: 805-654-2813  
Last EDR Contact: 04/23/2019  
Next Scheduled EDR Contact: 08/05/2019  
Data Release Frequency: Quarterly

### LF VENTURA: Inventory of Illegal Abandoned and Inactive Sites

Ventura County Inventory of Closed, Illegal Abandoned, and Inactive Sites.

Date of Government Version: 12/01/2011  
Date Data Arrived at EDR: 12/01/2011  
Date Made Active in Reports: 01/19/2012  
Number of Days to Update: 49

Source: Environmental Health Division  
Telephone: 805-654-2813  
Last EDR Contact: 03/29/2019  
Next Scheduled EDR Contact: 07/15/2019  
Data Release Frequency: Annually

### LUST VENTURA: Listing of Underground Tank Cleanup Sites

Ventura County Underground Storage Tank Cleanup Sites (LUST).

Date of Government Version: 05/29/2008  
Date Data Arrived at EDR: 06/24/2008  
Date Made Active in Reports: 07/31/2008  
Number of Days to Update: 37

Source: Environmental Health Division  
Telephone: 805-654-2813  
Last EDR Contact: 05/09/2019  
Next Scheduled EDR Contact: 08/26/2019  
Data Release Frequency: Quarterly

# GOVERNMENT RECORDS SEARCHED / DATA CURRENCY TRACKING

## MED WASTE VENTURA: Medical Waste Program List

To protect public health and safety and the environment from potential exposure to disease causing agents, the Environmental Health Division Medical Waste Program regulates the generation, handling, storage, treatment and disposal of medical waste throughout the County.

Date of Government Version: 03/26/2019	Source: Ventura County Resource Management Agency
Date Data Arrived at EDR: 04/25/2019	Telephone: 805-654-2813
Date Made Active in Reports: 05/30/2019	Last EDR Contact: 04/23/2019
Number of Days to Update: 35	Next Scheduled EDR Contact: 08/05/2019
	Data Release Frequency: Quarterly

## UST VENTURA: Underground Tank Closed Sites List

Ventura County Operating Underground Storage Tank Sites (UST)/Underground Tank Closed Sites List.

Date of Government Version: 02/26/2019	Source: Environmental Health Division
Date Data Arrived at EDR: 03/13/2019	Telephone: 805-654-2813
Date Made Active in Reports: 04/03/2019	Last EDR Contact: 06/12/2019
Number of Days to Update: 21	Next Scheduled EDR Contact: 09/23/2019
	Data Release Frequency: Quarterly

## YOLO COUNTY:

### UST YOLO: Underground Storage Tank Comprehensive Facility Report

Underground storage tank sites located in Yolo county.

Date of Government Version: 03/29/2019	Source: Yolo County Department of Health
Date Data Arrived at EDR: 04/05/2019	Telephone: 530-666-8646
Date Made Active in Reports: 06/20/2019	Last EDR Contact: 03/29/2019
Number of Days to Update: 76	Next Scheduled EDR Contact: 07/15/2019
	Data Release Frequency: Annually

## YUBA COUNTY:

### CUPA YUBA: CUPA Facility List

CUPA facility listing for Yuba County.

Date of Government Version: 02/08/2019	Source: Yuba County Environmental Health Department
Date Data Arrived at EDR: 02/12/2019	Telephone: 530-749-7523
Date Made Active in Reports: 03/06/2019	Last EDR Contact: 04/25/2019
Number of Days to Update: 22	Next Scheduled EDR Contact: 08/12/2019
	Data Release Frequency: Varies

## OTHER DATABASE(S)

Depending on the geographic area covered by this report, the data provided in these specialty databases may or may not be complete. For example, the existence of wetlands information data in a specific report does not mean that all wetlands in the area covered by the report are included. Moreover, the absence of any reported wetlands information does not necessarily mean that wetlands do not exist in the area covered by the report.

### CT MANIFEST: Hazardous Waste Manifest Data

Facility and manifest data. Manifest is a document that lists and tracks hazardous waste from the generator through transporters to a tsd facility.

Date of Government Version: 02/11/2019	Source: Department of Energy & Environmental Protection
Date Data Arrived at EDR: 02/12/2019	Telephone: 860-424-3375
Date Made Active in Reports: 03/04/2019	Last EDR Contact: 05/14/2019
Number of Days to Update: 20	Next Scheduled EDR Contact: 08/26/2019
	Data Release Frequency: No Update Planned



# GOVERNMENT RECORDS SEARCHED / DATA CURRENCY TRACKING

## NJ MANIFEST: Manifest Information

Hazardous waste manifest information.

Date of Government Version: 12/31/2018  
Date Data Arrived at EDR: 04/10/2019  
Date Made Active in Reports: 05/16/2019  
Number of Days to Update: 36

Source: Department of Environmental Protection  
Telephone: N/A  
Last EDR Contact: 04/10/2019  
Next Scheduled EDR Contact: 07/22/2019  
Data Release Frequency: Annually

## NY MANIFEST: Facility and Manifest Data

Manifest is a document that lists and tracks hazardous waste from the generator through transporters to a TSD facility.

Date of Government Version: 01/01/2019  
Date Data Arrived at EDR: 05/01/2019  
Date Made Active in Reports: 06/21/2019  
Number of Days to Update: 51

Source: Department of Environmental Conservation  
Telephone: 518-402-8651  
Last EDR Contact: 05/01/2019  
Next Scheduled EDR Contact: 08/12/2019  
Data Release Frequency: Quarterly

## PA MANIFEST: Manifest Information

Hazardous waste manifest information.

Date of Government Version: 12/31/2017  
Date Data Arrived at EDR: 10/23/2018  
Date Made Active in Reports: 11/27/2018  
Number of Days to Update: 35

Source: Department of Environmental Protection  
Telephone: 717-783-8990  
Last EDR Contact: 04/15/2019  
Next Scheduled EDR Contact: 07/29/2019  
Data Release Frequency: Annually

## RI MANIFEST: Manifest information

Hazardous waste manifest information

Date of Government Version: 12/31/2017  
Date Data Arrived at EDR: 02/23/2018  
Date Made Active in Reports: 04/09/2018  
Number of Days to Update: 45

Source: Department of Environmental Management  
Telephone: 401-222-2797  
Last EDR Contact: 05/17/2019  
Next Scheduled EDR Contact: 09/02/2019  
Data Release Frequency: Annually

## WI MANIFEST: Manifest Information

Hazardous waste manifest information.

Date of Government Version: 12/31/2017  
Date Data Arrived at EDR: 06/15/2018  
Date Made Active in Reports: 07/09/2018  
Number of Days to Update: 24

Source: Department of Natural Resources  
Telephone: N/A  
Last EDR Contact: 06/10/2019  
Next Scheduled EDR Contact: 09/23/2019  
Data Release Frequency: Annually

## Oil/Gas Pipelines

Source: PennWell Corporation

Petroleum Bundle (Crude Oil, Refined Products, Petrochemicals, Gas Liquids (LPG/NGL), and Specialty Gases (Miscellaneous)) N = Natural Gas Bundle (Natural Gas, Gas Liquids (LPG/NGL), and Specialty Gases (Miscellaneous)). This map includes information copyrighted by PennWell Corporation. This information is provided on a best effort basis and PennWell Corporation does not guarantee its accuracy nor warrant its fitness for any particular purpose. Such information has been reprinted with the permission of PennWell.

## Electric Power Transmission Line Data

Source: PennWell Corporation

This map includes information copyrighted by PennWell Corporation. This information is provided on a best effort basis and PennWell Corporation does not guarantee its accuracy nor warrant its fitness for any particular purpose. Such information has been reprinted with the permission of PennWell.

**Sensitive Receptors:** There are individuals deemed sensitive receptors due to their fragile immune systems and special sensitivity to environmental discharges. These sensitive receptors typically include the elderly, the sick, and children. While the location of all sensitive receptors cannot be determined, EDR indicates those buildings and facilities - schools, daycares, hospitals, medical centers, and nursing homes - where individuals who are sensitive receptors are likely to be located.



## GOVERNMENT RECORDS SEARCHED / DATA CURRENCY TRACKING

### AHA Hospitals:

Source: American Hospital Association, Inc.

Telephone: 312-280-5991

The database includes a listing of hospitals based on the American Hospital Association's annual survey of hospitals.

### Medical Centers: Provider of Services Listing

Source: Centers for Medicare & Medicaid Services

Telephone: 410-786-3000

A listing of hospitals with Medicare provider number, produced by Centers of Medicare & Medicaid Services, a federal agency within the U.S. Department of Health and Human Services.

### Nursing Homes

Source: National Institutes of Health

Telephone: 301-594-6248

Information on Medicare and Medicaid certified nursing homes in the United States.

### Public Schools

Source: National Center for Education Statistics

Telephone: 202-502-7300

The National Center for Education Statistics' primary database on elementary and secondary public education in the United States. It is a comprehensive, annual, national statistical database of all public elementary and secondary schools and school districts, which contains data that are comparable across all states.

### Private Schools

Source: National Center for Education Statistics

Telephone: 202-502-7300

The National Center for Education Statistics' primary database on private school locations in the United States.

### Daycare Centers: Licensed Facilities

Source: Department of Social Services

Telephone: 916-657-4041

**Flood Zone Data:** This data was obtained from the Federal Emergency Management Agency (FEMA). It depicts 100-year and 500-year flood zones as defined by FEMA. It includes the National Flood Hazard Layer (NFHL) which incorporates Flood Insurance Rate Map (FIRM) data and Q3 data from FEMA in areas not covered by NFHL.

Source: FEMA

Telephone: 877-336-2627

Date of Government Version: 2003, 2015

**NWI:** National Wetlands Inventory. This data, available in select counties across the country, was obtained by EDR in 2002, 2005 and 2010 from the U.S. Fish and Wildlife Service.

### State Wetlands Data: Wetland Inventory

Source: Department of Fish and Wildlife

Telephone: 916-445-0411

### Current USGS 7.5 Minute Topographic Map

Source: U.S. Geological Survey

## **STREET AND ADDRESS INFORMATION**

© 2015 TomTom North America, Inc. All rights reserved. This material is proprietary and the subject of copyright protection and other intellectual property rights owned by or licensed to Tele Atlas North America, Inc. The use of this material is subject to the terms of a license agreement. You will be held liable for any unauthorized copying or disclosure of this material.

## **GEOCHECK<sup>®</sup> - PHYSICAL SETTING SOURCE ADDENDUM**

### **TARGET PROPERTY ADDRESS**

THRIFTY WILSHIRE BLVD PARKING LOT  
5055 WILSHIRE BLVD  
LOS ANGELES, CA 90036

### **TARGET PROPERTY COORDINATES**

Latitude (North):	34.062963 - 34° 3' 46.67"
Longitude (West):	118.339356 - 118° 20' 21.68"
Universal Transverse Mercator:	Zone 11
UTM X (Meters):	376397.7
UTM Y (Meters):	3769751.8
Elevation:	200 ft. above sea level

### **USGS TOPOGRAPHIC MAP**

Target Property Map:	5630741 HOLLYWOOD, CA
Version Date:	2012

EDR's GeoCheck Physical Setting Source Addendum is provided to assist the environmental professional in forming an opinion about the impact of potential contaminant migration.

Assessment of the impact of contaminant migration generally has two principle investigative components:

1. Groundwater flow direction, and
2. Groundwater flow velocity.

Groundwater flow direction may be impacted by surface topography, hydrology, hydrogeology, characteristics of the soil, and nearby wells. Groundwater flow velocity is generally impacted by the nature of the geologic strata.

# GEOCHECK® - PHYSICAL SETTING SOURCE SUMMARY

## GROUNDWATER FLOW DIRECTION INFORMATION

Groundwater flow direction for a particular site is best determined by a qualified environmental professional using site-specific well data. If such data is not reasonably ascertainable, it may be necessary to rely on other sources of information, such as surface topographic information, hydrologic information, hydrogeologic data collected on nearby properties, and regional groundwater flow information (from deep aquifers).

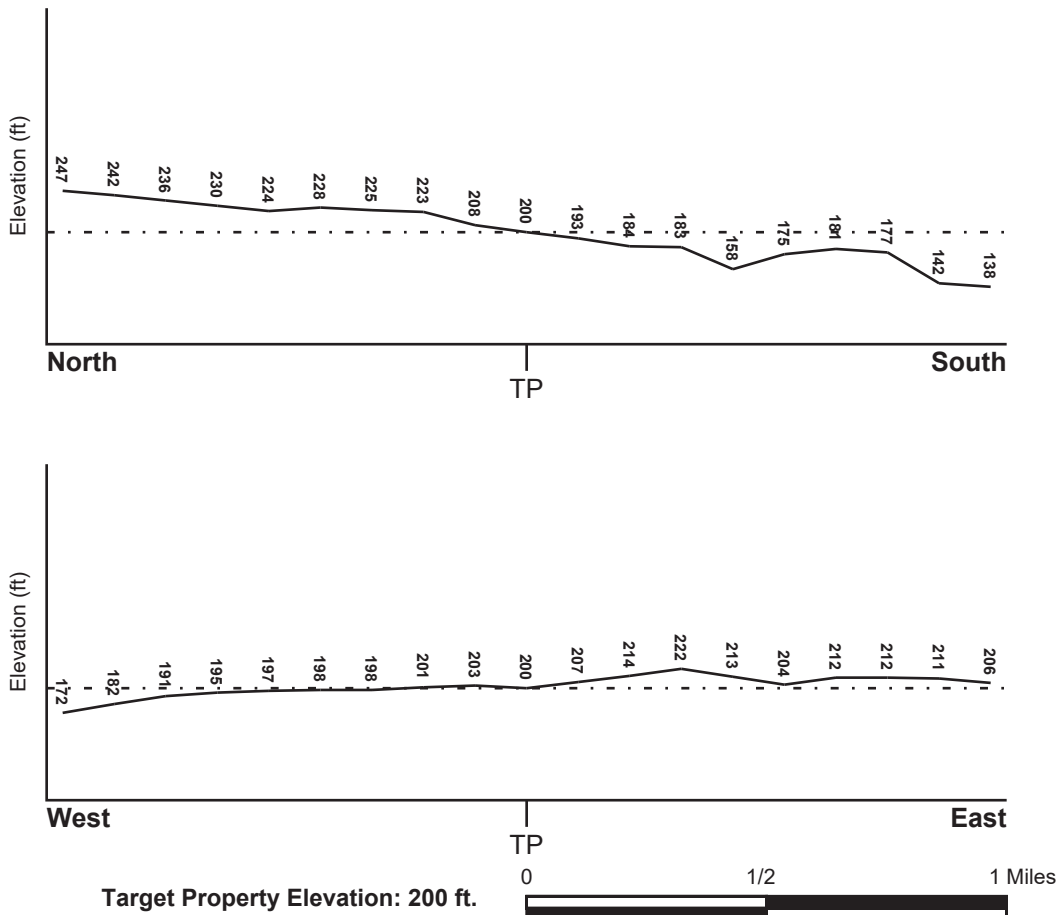
## TOPOGRAPHIC INFORMATION

Surface topography may be indicative of the direction of surficial groundwater flow. This information can be used to assist the environmental professional in forming an opinion about the impact of nearby contaminated properties or, should contamination exist on the target property, what downgradient sites might be impacted.

## TARGET PROPERTY TOPOGRAPHY

General Topographic Gradient: General SSW

## SURROUNDING TOPOGRAPHY: ELEVATION PROFILES



Source: Topography has been determined from the USGS 7.5' Digital Elevation Model and should be evaluated on a relative (not an absolute) basis. Relative elevation information between sites of close proximity should be field verified.

# GEOCHECK® - PHYSICAL SETTING SOURCE SUMMARY

## HYDROLOGIC INFORMATION

Surface water can act as a hydrologic barrier to groundwater flow. Such hydrologic information can be used to assist the environmental professional in forming an opinion about the impact of nearby contaminated properties or, should contamination exist on the target property, what downgradient sites might be impacted.

Refer to the Physical Setting Source Map following this summary for hydrologic information (major waterways and bodies of water).

## **FEMA FLOOD ZONE**

<u>Flood Plain Panel at Target Property</u>	<u>FEMA Source Type</u>
06037C1605F	FEMA FIRM Flood data
<u>Additional Panels in search area:</u>	<u>FEMA Source Type</u>
06037C1615F	FEMA FIRM Flood data

## **NATIONAL WETLAND INVENTORY**

<u>NWI Quad at Target Property</u>	<u>NWI Electronic Data Coverage</u>
HOLLYWOOD	YES - refer to the Overview Map and Detail Map

## HYDROGEOLOGIC INFORMATION

Hydrogeologic information obtained by installation of wells on a specific site can often be an indicator of groundwater flow direction in the immediate area. Such hydrogeologic information can be used to assist the environmental professional in forming an opinion about the impact of nearby contaminated properties or, should contamination exist on the target property, what downgradient sites might be impacted.

### ***Site-Specific Hydrogeological Data\*:***

Search Radius:	1.25 miles
Status:	Not found

## **AQUIFLOW®**

Search Radius: 1.000 Mile.

EDR has developed the AQUIFLOW Information System to provide data on the general direction of groundwater flow at specific points. EDR has reviewed reports submitted by environmental professionals to regulatory authorities at select sites and has extracted the date of the report, groundwater flow direction as determined hydrogeologically, and the depth to water table.

<u>MAP ID</u>	<u>LOCATION FROM TP</u>	<u>GENERAL DIRECTION GROUNDWATER FLOW</u>
Not Reported		

# GEOCHECK® - PHYSICAL SETTING SOURCE SUMMARY

## GROUNDWATER FLOW VELOCITY INFORMATION

Groundwater flow velocity information for a particular site is best determined by a qualified environmental professional using site specific geologic and soil strata data. If such data are not reasonably ascertainable, it may be necessary to rely on other sources of information, including geologic age identification, rock stratigraphic unit and soil characteristics data collected on nearby properties and regional soil information. In general, contaminant plumes move more quickly through sandy-gravelly types of soils than silty-clayey types of soils.

## GEOLOGIC INFORMATION IN GENERAL AREA OF TARGET PROPERTY

Geologic information can be used by the environmental professional in forming an opinion about the relative speed at which contaminant migration may be occurring.

### ROCK STRATIGRAPHIC UNIT

Era: Cenozoic  
System: Quaternary  
Series: Quaternary  
Code: Q (*decoded above as Era, System & Series*)

### GEOLOGIC AGE IDENTIFICATION

Category: Stratified Sequence

Geologic Age and Rock Stratigraphic Unit Source: P.G. Schruben, R.E. Arndt and W.J. Bawiec, Geology of the Conterminous U.S. at 1:2,500,000 Scale - a digital representation of the 1974 P.B. King and H.M. Beikman Map, USGS Digital Data Series DDS - 11 (1994).

## DOMINANT SOIL COMPOSITION IN GENERAL AREA OF TARGET PROPERTY

The U.S. Department of Agriculture's (USDA) Soil Conservation Service (SCS) leads the National Cooperative Soil Survey (NCSS) and is responsible for collecting, storing, maintaining and distributing soil survey information for privately owned lands in the United States. A soil map in a soil survey is a representation of soil patterns in a landscape. Soil maps for STATSGO are compiled by generalizing more detailed (SSURGO) soil survey maps. The following information is based on Soil Conservation Service STATSGO data.

Soil Component Name: URBAN LAND

Soil Surface Texture: variable

Hydrologic Group: Not reported

Soil Drainage Class: Not reported

Hydric Status: Soil does not meet the requirements for a hydric soil.

Corrosion Potential - Uncoated Steel: Not Reported

Depth to Bedrock Min: > 10 inches

Depth to Bedrock Max: > 10 inches

## GEOCHECK® - PHYSICAL SETTING SOURCE SUMMARY

Soil Layer Information							
Layer	Boundary		Soil Texture Class	Classification		Permeability Rate (in/hr)	Soil Reaction (pH)
	Upper	Lower		AASHTO Group	Unified Soil		
1	0 inches	6 inches	variable	Not reported	Not reported	Max: 0.00 Min: 0.00	Max: 0.00 Min: 0.00

### OTHER SOIL TYPES IN AREA

Based on Soil Conservation Service STATSGO data, the following additional subordinant soil types may appear within the general area of target property.

Soil Surface Textures: sandy loam  
 gravelly - sandy loam  
 silt loam  
 clay  
 fine sand  
 gravelly - sand  
 sand  
 fine sandy loam

Surficial Soil Types: sandy loam  
 gravelly - sandy loam  
 silt loam  
 clay  
 fine sand  
 gravelly - sand  
 sand  
 fine sandy loam

Shallow Soil Types: fine sandy loam  
 gravelly - loam  
 sandy clay  
 sandy clay loam  
 clay  
 silty clay  
 sand

Deeper Soil Types: gravelly - sandy loam  
 sandy loam  
 very gravelly - sandy loam  
 stratified  
 very fine sandy loam  
 weathered bedrock  
 sand  
 gravelly - fine sandy loam  
 silty clay loam  
 clay loam

# GEOCHECK® - PHYSICAL SETTING SOURCE SUMMARY

## LOCAL / REGIONAL WATER AGENCY RECORDS

EDR Local/Regional Water Agency records provide water well information to assist the environmental professional in assessing sources that may impact ground water flow direction, and in forming an opinion about the impact of contaminant migration on nearby drinking water wells.

## WELL SEARCH DISTANCE INFORMATION

<u>DATABASE</u>	<u>SEARCH DISTANCE (miles)</u>
Federal USGS	1.000
Federal FRDS PWS	Nearest PWS within 1 mile
State Database	1.000

## **FEDERAL USGS WELL INFORMATION**

<u>MAP ID</u>	<u>WELL ID</u>	<u>LOCATION FROM TP</u>
No Wells Found		

## **FEDERAL FRDS PUBLIC WATER SUPPLY SYSTEM INFORMATION**

<u>MAP ID</u>	<u>WELL ID</u>	<u>LOCATION FROM TP</u>
No PWS System Found		

Note: PWS System location is not always the same as well location.

## **STATE DATABASE WELL INFORMATION**

<u>MAP ID</u>	<u>WELL ID</u>	<u>LOCATION FROM TP</u>
No Wells Found		

## OTHER STATE DATABASE INFORMATION

## **STATE OIL/GAS WELL INFORMATION**

<u>MAP ID</u>	<u>WELL ID</u>	<u>LOCATION FROM TP</u>
A1	CAOG13000005867	1/8 - 1/4 Mile SW
A2	CAOG13000005066	1/8 - 1/4 Mile WSW
3	CAOG13000205647	1/4 - 1/2 Mile WNW
4	CAOG13000205644	1/4 - 1/2 Mile NW
5	CAOG13000205626	1/4 - 1/2 Mile WNW
6	CAOG13000205646	1/4 - 1/2 Mile NW
7	CAOG13000005852	1/4 - 1/2 Mile WSW
8	CAOG13000205661	1/4 - 1/2 Mile NNE
B9	CAOG13000205669	1/2 - 1 Mile North
B10	CAOG13000205670	1/2 - 1 Mile North
B11	CAOG13000205668	1/2 - 1 Mile North
C12	CAOG13000205660	1/2 - 1 Mile NW
D13	CAOG13000205664	1/2 - 1 Mile NNW
E14	CAOG13000205671	1/2 - 1 Mile NNE

## GEOCHECK® - PHYSICAL SETTING SOURCE SUMMARY

### STATE OIL/GAS WELL INFORMATION

MAP ID	WELL ID	LOCATION FROM TP
F15	CAOG13000205667	1/2 - 1 Mile NNW
C16	CAOG13000205663	1/2 - 1 Mile NNW
G17	CAOG13000205648	1/2 - 1 Mile WNW
G18	CAOG13000205649	1/2 - 1 Mile NW
E19	CAOG13000205672	1/2 - 1 Mile NNE
20	CAOG13000014233	1/2 - 1 Mile SW
D21	CAOG13000205666	1/2 - 1 Mile NNW
B22	CAOG13000205678	1/2 - 1 Mile North
H23	CAOG13000205624	1/2 - 1 Mile WNW
B24	CAOG13000205677	1/2 - 1 Mile North
I25	CAOG13000205679	1/2 - 1 Mile North
C26	CAOG13000205662	1/2 - 1 Mile NW
F27	CAOG13000205676	1/2 - 1 Mile NNW
J28	CAOG13000205617	1/2 - 1 Mile WNW
F29	CAOG13000205675	1/2 - 1 Mile NNW
H30	CAOG13000205613	1/2 - 1 Mile WNW
J31	CAOG13000205537	1/2 - 1 Mile West
K32	CAOG13000205665	1/2 - 1 Mile NNW
J33	CAOG13000205611	1/2 - 1 Mile WNW
H34	CAOG13000205615	1/2 - 1 Mile WNW
L35	CAOG13000205494	1/2 - 1 Mile North
I36	CAOG13000205495	1/2 - 1 Mile North
I37	CAOG13000205496	1/2 - 1 Mile North
L38	CAOG13000205493	1/2 - 1 Mile North
M39	CAOG13000205674	1/2 - 1 Mile NNW
K40	CAOG13000205710	1/2 - 1 Mile NW
N41	CAOG13000205695	1/2 - 1 Mile NW
O42	CAOG13000205497	1/2 - 1 Mile NNE
N43	CAOG13000205568	1/2 - 1 Mile NW
P44	CAOG13000205492	1/2 - 1 Mile NNW
Q45	CAOG13000205603	1/2 - 1 Mile WNW
J46	CAOG13000205536	1/2 - 1 Mile WNW
Q47	CAOG13000205623	1/2 - 1 Mile WNW
M48	CAOG13000205491	1/2 - 1 Mile NNW
K49	CAOG13000205673	1/2 - 1 Mile NNW
R50	CAOG13000205632	1/2 - 1 Mile NW
51	CAOG13000014234	1/2 - 1 Mile WSW
S52	CAOG13000205650	1/2 - 1 Mile WNW
Q53	CAOG13000205608	1/2 - 1 Mile WNW
Q54	CAOG13000205607	1/2 - 1 Mile WNW
N55	CAOG13000205569	1/2 - 1 Mile NW
T56	CAOG13000205535	1/2 - 1 Mile West
57	CAOG13000005853	1/2 - 1 Mile WSW
L58	CAOG13000205503	1/2 - 1 Mile North
U59	CAOG13000205504	1/2 - 1 Mile North
N60	CAOG13000205694	1/2 - 1 Mile NW
L61	CAOG13000205502	1/2 - 1 Mile North
N62	CAOG13000205576	1/2 - 1 Mile NW
K63	CAOG13000205704	1/2 - 1 Mile NNW
O64	CAOG13000205505	1/2 - 1 Mile North
T65	CAOG13000205616	1/2 - 1 Mile West
P66	CAOG13000205501	1/2 - 1 Mile North
Q67	CAOG13000205597	1/2 - 1 Mile WNW
P68	CAOG13000205500	1/2 - 1 Mile NNW
T69	CAOG13000205610	1/2 - 1 Mile WNW
V70	CAOG13000205490	1/2 - 1 Mile NNW



## GEOCHECK® - PHYSICAL SETTING SOURCE SUMMARY

### STATE OIL/GAS WELL INFORMATION

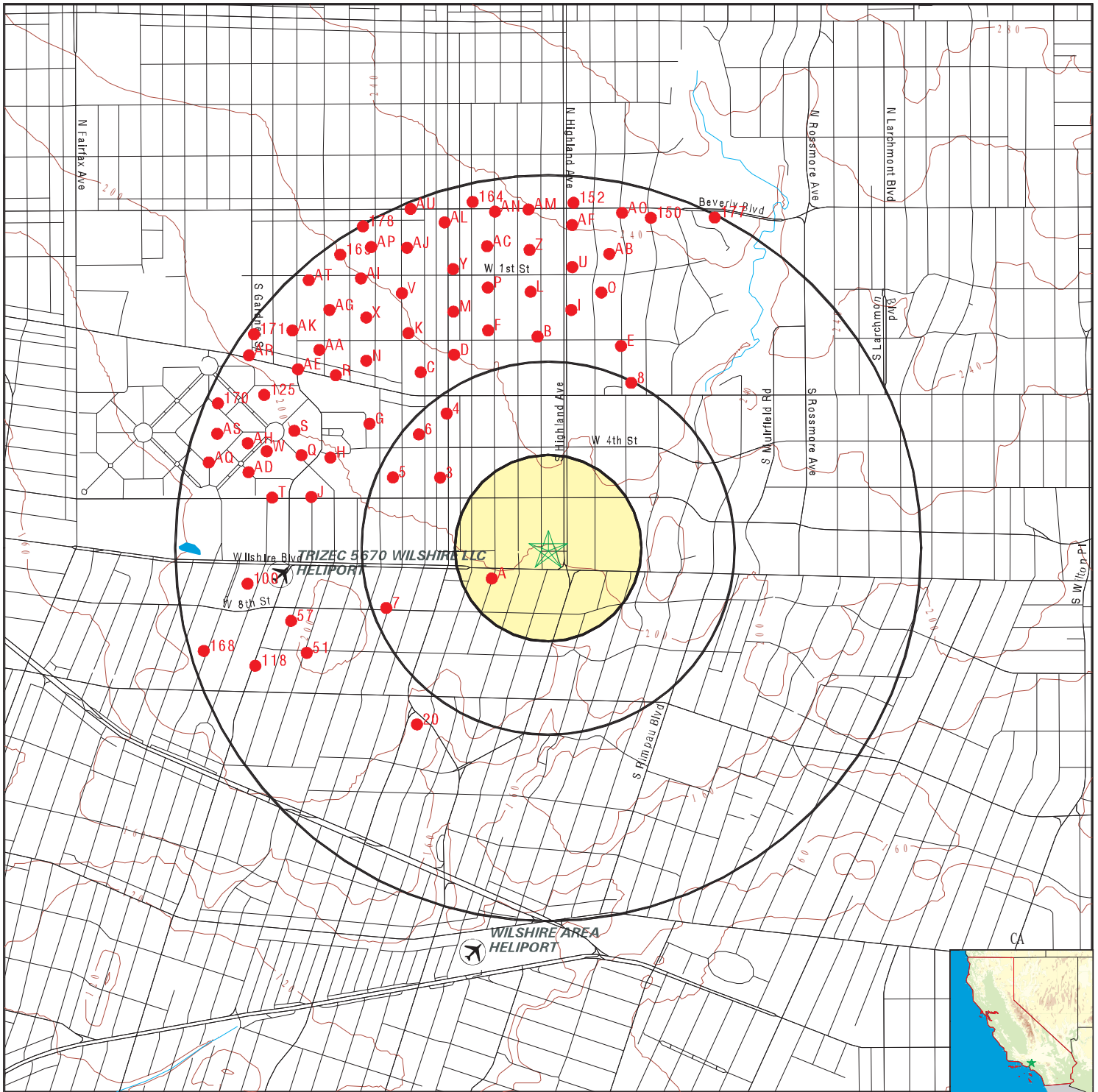
MAP ID	WELL ID	LOCATION FROM TP
T71	CAOG13000205539	1/2 - 1 Mile WNW
S72	CAOG13000205622	1/2 - 1 Mile WNW
W73	CAOG13000205606	1/2 - 1 Mile WNW
R74	CAOG13000205570	1/2 - 1 Mile NW
X75	CAOG13000205696	1/2 - 1 Mile NW
V76	CAOG13000205693	1/2 - 1 Mile NNW
V77	CAOG13000205703	1/2 - 1 Mile NNW
U78	CAOG13000205511	1/2 - 1 Mile North
Y79	CAOG13000205499	1/2 - 1 Mile NNW
Z80	CAOG13000205510	1/2 - 1 Mile North
X81	CAOG13000205578	1/2 - 1 Mile NW
T82	CAOG13000205596	1/2 - 1 Mile West
U83	CAOG13000205512	1/2 - 1 Mile North
S84	CAOG13000205609	1/2 - 1 Mile WNW
Z85	CAOG13000205509	1/2 - 1 Mile North
X86	CAOG13000205590	1/2 - 1 Mile NW
AA87	CAOG13000205573	1/2 - 1 Mile NW
AB88	CAOG13000205513	1/2 - 1 Mile NNE
AA89	CAOG13000205571	1/2 - 1 Mile NW
T90	CAOG13000205612	1/2 - 1 Mile West
AC91	CAOG13000205508	1/2 - 1 Mile NNW
W92	CAOG13000205538	1/2 - 1 Mile WNW
AB93	CAOG13000205514	1/2 - 1 Mile NNE
V94	CAOG13000205498	1/2 - 1 Mile NNW
W95	CAOG13000205605	1/2 - 1 Mile WNW
X96	CAOG13000205580	1/2 - 1 Mile NW
Y97	CAOG13000205507	1/2 - 1 Mile NNW
X98	CAOG13000205697	1/2 - 1 Mile NW
AD99	CAOG13000205598	1/2 - 1 Mile WNW
100	CAOG13000205877	1/2 - 1 Mile West
W101	CAOG13000205621	1/2 - 1 Mile WNW
V102	CAOG13000205731	1/2 - 1 Mile NNW
AD103	CAOG13000205618	1/2 - 1 Mile WNW
AA104	CAOG13000205575	1/2 - 1 Mile NW
AA105	CAOG13000205572	1/2 - 1 Mile NW
AE106	CAOG13000205630	1/2 - 1 Mile NW
V107	CAOG13000205700	1/2 - 1 Mile NNW
Z108	CAOG13000205520	1/2 - 1 Mile North
W109	CAOG13000205619	1/2 - 1 Mile WNW
AF110	CAOG13000205521	1/2 - 1 Mile North
Z111	CAOG13000205519	1/2 - 1 Mile North
AE112	CAOG13000205546	1/2 - 1 Mile NW
AB113	CAOG13000205522	1/2 - 1 Mile North
AG114	CAOG13000205579	1/2 - 1 Mile NW
AC115	CAOG13000205518	1/2 - 1 Mile North
AH116	CAOG13000205601	1/2 - 1 Mile WNW
AA117	CAOG13000205547	1/2 - 1 Mile NW
118	CAOG13000205440	1/2 - 1 Mile WSW
AC119	CAOG13000205517	1/2 - 1 Mile NNW
AI120	CAOG13000205581	1/2 - 1 Mile NW
AD121	CAOG13000205599	1/2 - 1 Mile WNW
AJ122	CAOG13000205506	1/2 - 1 Mile NNW
AI123	CAOG13000205698	1/2 - 1 Mile NNW
AG124	CAOG13000205574	1/2 - 1 Mile NW
125	CAOG13000205651	1/2 - 1 Mile WNW
AH126	CAOG13000205614	1/2 - 1 Mile WNW

## GEOCHECK® - PHYSICAL SETTING SOURCE SUMMARY

### STATE OIL/GAS WELL INFORMATION

MAP ID	WELL ID	LOCATION FROM TP
AJ127	CAOG13000205699	1/2 - 1 Mile NNW
AG128	CAOG13000205587	1/2 - 1 Mile NW
AK129	CAOG13000205557	1/2 - 1 Mile NW
AL130	CAOG13000205516	1/2 - 1 Mile NNW
AF131	CAOG13000205529	1/2 - 1 Mile North
AM132	CAOG13000205528	1/2 - 1 Mile North
AF133	CAOG13000205530	1/2 - 1 Mile North
AM134	CAOG13000205527	1/2 - 1 Mile North
AI135	CAOG13000205582	1/2 - 1 Mile NNW
AN136	CAOG13000205600	1/2 - 1 Mile North
AG137	CAOG13000205577	1/2 - 1 Mile NW
AO138	CAOG13000205531	1/2 - 1 Mile North
AN139	CAOG13000205526	1/2 - 1 Mile North
AP140	CAOG13000205701	1/2 - 1 Mile NNW
AJ141	CAOG13000205515	1/2 - 1 Mile NNW
AK142	CAOG13000205556	1/2 - 1 Mile NW
AQ143	CAOG13000205636	1/2 - 1 Mile WNW
AO144	CAOG13000205532	1/2 - 1 Mile NNE
AK145	CAOG13000205567	1/2 - 1 Mile NW
AI146	CAOG13000205588	1/2 - 1 Mile NW
AL147	CAOG13000205525	1/2 - 1 Mile NNW
AJ148	CAOG13000205702	1/2 - 1 Mile NNW
AQ149	CAOG13000205634	1/2 - 1 Mile WNW
150	CAOG13000205533	1/2 - 1 Mile NNE
AM151	CAOG13000205709	1/2 - 1 Mile North
152	CAOG13000205712	1/2 - 1 Mile North
AM153	CAOG13000205707	1/2 - 1 Mile North
AR154	CAOG13000205629	1/2 - 1 Mile WNW
AS155	CAOG13000205604	1/2 - 1 Mile WNW
AQ156	CAOG13000205602	1/2 - 1 Mile WNW
AN157	CAOG13000205706	1/2 - 1 Mile North
AT158	CAOG13000205585	1/2 - 1 Mile NW
AS159	CAOG13000205620	1/2 - 1 Mile WNW
AP160	CAOG13000205583	1/2 - 1 Mile NNW
AR161	CAOG13000205548	1/2 - 1 Mile WNW
AL162	CAOG13000205524	1/2 - 1 Mile NNW
AT163	CAOG13000205555	1/2 - 1 Mile NW
164	CAOG13000205705	1/2 - 1 Mile NNW
AO165	CAOG13000205738	1/2 - 1 Mile NNE
AP166	CAOG13000205732	1/2 - 1 Mile NNW
AU167	CAOG13000205523	1/2 - 1 Mile NNW
168	CAOG13000205876	1/2 - 1 Mile WSW
169	CAOG13000205589	1/2 - 1 Mile NW
170	CAOG13000205625	1/2 - 1 Mile WNW
171	CAOG13000205549	1/2 - 1 Mile NW
AQ172	CAOG13000205628	1/2 - 1 Mile WNW
AT173	CAOG13000205558	1/2 - 1 Mile NW
AR174	CAOG13000205467	1/2 - 1 Mile WNW
AT175	CAOG13000205586	1/2 - 1 Mile NW
AU176	CAOG13000205746	1/2 - 1 Mile NNW
177	CAOG13000205534	1/2 - 1 Mile NNE
178	CAOG13000205584	1/2 - 1 Mile NNW
AU179	CAOG13000205755	1/2 - 1 Mile NNW

# PHYSICAL SETTING SOURCE MAP - 5695924.2s



- County Boundary
- Major Roads
- Contour Lines
- Earthquake Fault Lines
- Airports
- Earthquake epicenter, Richter 5 or greater
- Water Wells
- Public Water Supply Wells
- Cluster of Multiple Icons

- Groundwater Flow Direction
- Indeterminate Groundwater Flow at Location
- Groundwater Flow Varies at Location
- Closest Hydrogeological Data
- Oil, gas or related wells

SITE NAME: Thrifty Wilshire Blvd Parking Lot  
 ADDRESS: 5055 WILSHIRE BLVD  
 LOS ANGELES CA 90036  
 LAT/LONG: 34.062963 / 118.339356

CLIENT: Waterstone Environmental Inc  
 CONTACT: RICHARD VOGL  
 INQUIRY #: 5695924.2s  
 DATE: June 24, 2019 11:01 am

## GEOCHECK® - PHYSICAL SETTING SOURCE MAP FINDINGS

Map ID  
Direction  
Distance

Database      EDR ID Number

**A1**  
**SW**  
**1/8 - 1/4 Mile**

**OIL\_GAS      CAOG13000005867**

API #:	0403720045	Well #:	2
Well Status:	Plugged	Well Type:	CH
Operator Name:	3279 Bernard L.P., A California Limited Partnership		
Lease Name:	Highland Corehole	Field Name:	Any Field
Area Name:	Any Area	GIS Source:	hud
Confidential Well:	N	Directionally Drilled:	N
SPUD Date:	Not Reported		

**A2**  
**WSW**  
**1/8 - 1/4 Mile**

**OIL\_GAS      CAOG13000005066**

API #:	0403701151	Well #:	1
Well Status:	Plugged	Well Type:	CH
Operator Name:	3279 Bernard L.P., A California Limited Partnership		
Lease Name:	Highland Corehole	Field Name:	Any Field
Area Name:	Any Area	GIS Source:	hud
Confidential Well:	N	Directionally Drilled:	N
SPUD Date:	Not Reported		

**3**  
**WNW**  
**1/4 - 1/2 Mile**

**OIL\_GAS      CAOG13000205647**

API #:	0403715218	Well #:	46
Well Status:	Idle	Well Type:	OG
Operator Name:	Chevron U.S.A. Inc.		
Field Name:	Salt Lake	Lease Name:	Salt Lake
GIS Source:	hud	Area Name:	Any Area
Directionally Drilled:	N	Confidential Well:	N
		SPUD Date:	Not Reported

**4**  
**NW**  
**1/4 - 1/2 Mile**

**OIL\_GAS      CAOG13000205644**

API #:	0403715215	Well #:	41
Well Status:	Plugged	Well Type:	OG
Operator Name:	Chevron U.S.A. Inc.		
Field Name:	Salt Lake	Lease Name:	Salt Lake
GIS Source:	hud	Area Name:	Any Area
Directionally Drilled:	N	Confidential Well:	N
		SPUD Date:	Not Reported

## GEOCHECK® - PHYSICAL SETTING SOURCE MAP FINDINGS

Map ID  
Direction  
Distance

Database      EDR ID Number

**5**

**WNW**

**1/4 - 1/2 Mile**

**OIL\_GAS**

**CAOG13000205626**

API #:	0403715197	Well #:	22
Well Status:	Idle	Well Type:	OG
Operator Name:	Chevron U.S.A. Inc.	Lease Name:	Salt Lake
Field Name:	Salt Lake	Area Name:	Any Area
GIS Source:	hud	Confidential Well:	N
Directionally Drilled:	N	SPUD Date:	Not Reported

**6**

**NW**

**1/4 - 1/2 Mile**

**OIL\_GAS**

**CAOG13000205646**

API #:	0403715217	Well #:	43
Well Status:	Plugged	Well Type:	OG
Operator Name:	Chevron U.S.A. Inc.	Lease Name:	Salt Lake
Field Name:	Salt Lake	Area Name:	Any Area
GIS Source:	hud	Confidential Well:	N
Directionally Drilled:	N	SPUD Date:	Not Reported

**7**

**WSW**

**1/4 - 1/2 Mile**

**OIL\_GAS**

**CAOG13000005852**

API #:	0403715057	Well #:	1
Well Status:	Idle	Well Type:	OG
Operator Name:	Mesa Oil & Gas Co.	Lease Name:	Lease by Mesa Oil & Gas Co.
Field Name:	Any Field	Area Name:	Any Area
GIS Source:	hud	Confidential Well:	N
Directionally Drilled:	N	SPUD Date:	Not Reported

**8**

**NNE**

**1/4 - 1/2 Mile**

**OIL\_GAS**

**CAOG13000205661**

API #:	0403715232	Well #:	209
Well Status:	Plugged	Well Type:	OG
Operator Name:	Chevron U.S.A. Inc.	Lease Name:	Salt Lake
Field Name:	Salt Lake	Area Name:	Any Area
GIS Source:	hud	Confidential Well:	N
Directionally Drilled:	N	SPUD Date:	Not Reported

## GEOCHECK® - PHYSICAL SETTING SOURCE MAP FINDINGS

Map ID  
Direction  
Distance

Database      EDR ID Number

**B9**  
**North**  
**1/2 - 1 Mile**

**OIL\_GAS      CAOG13000205669**

API #:	0403715240	Well #:	240
Well Status:	Plugged	Well Type:	OG
Operator Name:	Chevron U.S.A. Inc.	Lease Name:	Salt Lake
Field Name:	Salt Lake	Area Name:	Any Area
GIS Source:	hud	Confidential Well:	N
Directionally Drilled:	N	SPUD Date:	Not Reported

**B10**  
**North**  
**1/2 - 1 Mile**

**OIL\_GAS      CAOG13000205670**

API #:	0403715241	Well #:	241
Well Status:	Plugged	Well Type:	OG
Operator Name:	Chevron U.S.A. Inc.	Lease Name:	Salt Lake
Field Name:	Salt Lake	Area Name:	Any Area
GIS Source:	hud	Confidential Well:	N
Directionally Drilled:	N	SPUD Date:	Not Reported

**B11**  
**North**  
**1/2 - 1 Mile**

**OIL\_GAS      CAOG13000205668**

API #:	0403715239	Well #:	239
Well Status:	Plugged	Well Type:	OG
Operator Name:	Chevron U.S.A. Inc.	Lease Name:	Salt Lake
Field Name:	Salt Lake	Area Name:	Any Area
GIS Source:	hud	Confidential Well:	N
Directionally Drilled:	N	SPUD Date:	Not Reported

**C12**  
**NW**  
**1/2 - 1 Mile**

**OIL\_GAS      CAOG13000205660**

API #:	0403715231	Well #:	200
Well Status:	Plugged	Well Type:	OG
Operator Name:	Chevron U.S.A. Inc.	Lease Name:	Salt Lake
Field Name:	Salt Lake	Area Name:	Any Area
GIS Source:	hud	Confidential Well:	N
Directionally Drilled:	N	SPUD Date:	Not Reported

## GEOCHECK® - PHYSICAL SETTING SOURCE MAP FINDINGS

Map ID  
Direction  
Distance

Database EDR ID Number

**D13**  
**NNW**  
**1/2 - 1 Mile**

**OIL\_GAS CAOG13000205664**

API #:	0403715235	Well #:	219
Well Status:	Plugged	Well Type:	OG
Operator Name:	Chevron U.S.A. Inc.	Lease Name:	Salt Lake
Field Name:	Salt Lake	Area Name:	Any Area
GIS Source:	hud	Confidential Well:	N
Directionally Drilled:	N	SPUD Date:	Not Reported

**E14**  
**NNE**  
**1/2 - 1 Mile**

**OIL\_GAS CAOG13000205671**

API #:	0403715242	Well #:	243
Well Status:	Plugged	Well Type:	OG
Operator Name:	Chevron U.S.A. Inc.	Lease Name:	Salt Lake
Field Name:	Salt Lake	Area Name:	Any Area
GIS Source:	Unknown	Confidential Well:	N
Directionally Drilled:	N	SPUD Date:	Not Reported

**F15**  
**NNW**  
**1/2 - 1 Mile**

**OIL\_GAS CAOG13000205667**

API #:	0403715238	Well #:	238
Well Status:	Plugged	Well Type:	OG
Operator Name:	Chevron U.S.A. Inc.	Lease Name:	Salt Lake
Field Name:	Salt Lake	Area Name:	Any Area
GIS Source:	hud	Confidential Well:	N
Directionally Drilled:	N	SPUD Date:	Not Reported

**C16**  
**NNW**  
**1/2 - 1 Mile**

**OIL\_GAS CAOG13000205663**

API #:	0403715234	Well #:	218
Well Status:	Idle	Well Type:	OG
Operator Name:	Chevron U.S.A. Inc.	Lease Name:	Salt Lake
Field Name:	Salt Lake	Area Name:	Any Area
GIS Source:	hud	Confidential Well:	N
Directionally Drilled:	N	SPUD Date:	Not Reported

## GEOCHECK® - PHYSICAL SETTING SOURCE MAP FINDINGS

Map ID  
Direction  
Distance

Database      EDR ID Number

**G17**  
**WNW**  
**1/2 - 1 Mile**

**OIL\_GAS      CAOG13000205648**

API #:	0403715219	Well #:	50
Well Status:	Plugged	Well Type:	OG
Operator Name:	Chevron U.S.A. Inc.	Lease Name:	Salt Lake
Field Name:	Salt Lake	Area Name:	Any Area
GIS Source:	hud	Confidential Well:	N
Directionally Drilled:	N	SPUD Date:	Not Reported

**G18**  
**NW**  
**1/2 - 1 Mile**

**OIL\_GAS      CAOG13000205649**

API #:	0403715220	Well #:	51
Well Status:	Plugged	Well Type:	OG
Operator Name:	Chevron U.S.A. Inc.	Lease Name:	Salt Lake
Field Name:	Salt Lake	Area Name:	Any Area
GIS Source:	hud	Confidential Well:	N
Directionally Drilled:	N	SPUD Date:	Not Reported

**E19**  
**NNE**  
**1/2 - 1 Mile**

**OIL\_GAS      CAOG13000205672**

API #:	0403715243	Well #:	244
Well Status:	Plugged	Well Type:	OG
Operator Name:	Chevron U.S.A. Inc.	Lease Name:	Salt Lake
Field Name:	Salt Lake	Area Name:	Any Area
GIS Source:	hud	Confidential Well:	N
Directionally Drilled:	N	SPUD Date:	Not Reported

**20**  
**SW**  
**1/2 - 1 Mile**

**OIL\_GAS      CAOG13000014233**

API #:	0403714688	Well #:	20
Well Status:	Plugged	Well Type:	CH
Operator Name:	Union Oil Company of California	Field Name:	Any Field
Lease Name:	Las Cienegas Core Hole	GIS Source:	hud
Area Name:	Any Area	Directionally Drilled:	N
Confidential Well:	N		
SPUD Date:	Not Reported		



## GEOCHECK® - PHYSICAL SETTING SOURCE MAP FINDINGS

Map ID  
Direction  
Distance

Database      EDR ID Number

**D21**  
**NNW**  
**1/2 - 1 Mile**

**OIL\_GAS      CAOG13000205666**

API #:	0403715237	Well #:	237
Well Status:	Plugged	Well Type:	OG
Operator Name:	Chevron U.S.A. Inc.	Lease Name:	Salt Lake
Field Name:	Salt Lake	Area Name:	Any Area
GIS Source:	hud	Confidential Well:	N
Directionally Drilled:	N	SPUD Date:	Not Reported

**B22**  
**North**  
**1/2 - 1 Mile**

**OIL\_GAS      CAOG13000205678**

API #:	0403715249	Well #:	258
Well Status:	Plugged	Well Type:	OG
Operator Name:	Chevron U.S.A. Inc.	Lease Name:	Salt Lake
Field Name:	Salt Lake	Area Name:	Any Area
GIS Source:	hud	Confidential Well:	N
Directionally Drilled:	N	SPUD Date:	Not Reported

**H23**  
**WNW**  
**1/2 - 1 Mile**

**OIL\_GAS      CAOG13000205624**

API #:	0403715195	Well #:	20
Well Status:	Plugged	Well Type:	OG
Operator Name:	Chevron U.S.A. Inc.	Lease Name:	Salt Lake
Field Name:	Salt Lake	Area Name:	Any Area
GIS Source:	hud	Confidential Well:	N
Directionally Drilled:	N	SPUD Date:	Not Reported

**B24**  
**North**  
**1/2 - 1 Mile**

**OIL\_GAS      CAOG13000205677**

API #:	0403715248	Well #:	257
Well Status:	Plugged	Well Type:	OG
Operator Name:	Chevron U.S.A. Inc.	Lease Name:	Salt Lake
Field Name:	Salt Lake	Area Name:	Any Area
GIS Source:	hud	Confidential Well:	N
Directionally Drilled:	N	SPUD Date:	Not Reported

## GEOCHECK® - PHYSICAL SETTING SOURCE MAP FINDINGS

Map ID  
Direction  
Distance

Database EDR ID Number

**I25**  
**North**  
**1/2 - 1 Mile**

**OIL\_GAS CAOG13000205679**

API #:	0403715250	Well #:	259
Well Status:	Plugged	Well Type:	OG
Operator Name:	Chevron U.S.A. Inc.	Lease Name:	Salt Lake
Field Name:	Salt Lake	Area Name:	Any Area
GIS Source:	hud	Confidential Well:	N
Directionally Drilled:	N	SPUD Date:	Not Reported

**C26**  
**NW**  
**1/2 - 1 Mile**

**OIL\_GAS CAOG13000205662**

API #:	0403715233	Well #:	217
Well Status:	Plugged	Well Type:	OG
Operator Name:	Chevron U.S.A. Inc.	Lease Name:	Salt Lake
Field Name:	Salt Lake	Area Name:	Any Area
GIS Source:	hud	Confidential Well:	N
Directionally Drilled:	N	SPUD Date:	Not Reported

**F27**  
**NNW**  
**1/2 - 1 Mile**

**OIL\_GAS CAOG13000205676**

API #:	0403715247	Well #:	256
Well Status:	Plugged	Well Type:	OG
Operator Name:	Chevron U.S.A. Inc.	Lease Name:	Salt Lake
Field Name:	Salt Lake	Area Name:	Any Area
GIS Source:	hud	Confidential Well:	N
Directionally Drilled:	N	SPUD Date:	Not Reported

**J28**  
**WNW**  
**1/2 - 1 Mile**

**OIL\_GAS CAOG13000205617**

API #:	0403715188	Well #:	13
Well Status:	Plugged	Well Type:	OG
Operator Name:	Chevron U.S.A. Inc.	Lease Name:	Salt Lake
Field Name:	Salt Lake	Area Name:	Any Area
GIS Source:	hud	Confidential Well:	N
Directionally Drilled:	N	SPUD Date:	Not Reported

## GEOCHECK® - PHYSICAL SETTING SOURCE MAP FINDINGS

Map ID  
Direction  
Distance

Database EDR ID Number

**F29**  
**NNW**  
**1/2 - 1 Mile**

**OIL\_GAS CAOG13000205675**

API #:	0403715246	Well #:	255
Well Status:	Plugged	Well Type:	OG
Operator Name:	Chevron U.S.A. Inc.	Lease Name:	Salt Lake
Field Name:	Salt Lake	Area Name:	Any Area
GIS Source:	hud	Confidential Well:	N
Directionally Drilled:	N	SPUD Date:	Not Reported

**H30**  
**WNW**  
**1/2 - 1 Mile**

**OIL\_GAS CAOG13000205613**

API #:	0403715184	Well #:	9
Well Status:	Plugged	Well Type:	OG
Operator Name:	Chevron U.S.A. Inc.	Lease Name:	Salt Lake
Field Name:	Salt Lake	Area Name:	Any Area
GIS Source:	hud	Confidential Well:	N
Directionally Drilled:	N	SPUD Date:	Not Reported

**J31**  
**West**  
**1/2 - 1 Mile**

**OIL\_GAS CAOG13000205537**

API #:	0403714898	Well #:	404
Well Status:	Plugged	Well Type:	OG
Operator Name:	Chevron U.S.A. Inc.	Lease Name:	Salt Lake
Field Name:	Salt Lake	Area Name:	Any Area
GIS Source:	hud	Confidential Well:	N
Directionally Drilled:	N	SPUD Date:	Not Reported

**K32**  
**NNW**  
**1/2 - 1 Mile**

**OIL\_GAS CAOG13000205665**

API #:	0403715236	Well #:	235
Well Status:	Plugged	Well Type:	OG
Operator Name:	Chevron U.S.A. Inc.	Lease Name:	Salt Lake
Field Name:	Salt Lake	Area Name:	Any Area
GIS Source:	hud	Confidential Well:	N
Directionally Drilled:	N	SPUD Date:	Not Reported

## GEOCHECK® - PHYSICAL SETTING SOURCE MAP FINDINGS

Map ID  
Direction  
Distance

Database      EDR ID Number

**J33**  
**WNW**  
**1/2 - 1 Mile**

**OIL\_GAS      CAOG13000205611**

API #:	0403715182	Well #:	7
Well Status:	Plugged	Well Type:	OG
Operator Name:	Chevron U.S.A. Inc.	Lease Name:	Salt Lake
Field Name:	Salt Lake	Area Name:	Any Area
GIS Source:	hud	Confidential Well:	N
Directionally Drilled:	N	SPUD Date:	Not Reported

**H34**  
**WNW**  
**1/2 - 1 Mile**

**OIL\_GAS      CAOG13000205615**

API #:	0403715186	Well #:	11
Well Status:	Plugged	Well Type:	OG
Operator Name:	Chevron U.S.A. Inc.	Lease Name:	Salt Lake
Field Name:	Salt Lake	Area Name:	Any Area
GIS Source:	hud	Confidential Well:	N
Directionally Drilled:	N	SPUD Date:	Not Reported

**L35**  
**North**  
**1/2 - 1 Mile**

**OIL\_GAS      CAOG13000205494**

API #:	0403714855	Well #:	275
Well Status:	Plugged	Well Type:	OG
Operator Name:	Chevron U.S.A. Inc.	Lease Name:	Salt Lake
Field Name:	Salt Lake	Area Name:	Any Area
GIS Source:	hud	Confidential Well:	N
Directionally Drilled:	N	SPUD Date:	Not Reported

**I36**  
**North**  
**1/2 - 1 Mile**

**OIL\_GAS      CAOG13000205495**

API #:	0403714856	Well #:	276
Well Status:	Plugged	Well Type:	OG
Operator Name:	Chevron U.S.A. Inc.	Lease Name:	Salt Lake
Field Name:	Salt Lake	Area Name:	Any Area
GIS Source:	hud	Confidential Well:	N
Directionally Drilled:	N	SPUD Date:	Not Reported

## GEOCHECK® - PHYSICAL SETTING SOURCE MAP FINDINGS

Map ID  
Direction  
Distance

Database      EDR ID Number

**I37**  
**North**  
**1/2 - 1 Mile**

**OIL\_GAS      CAOG13000205496**

API #:	0403714857	Well #:	277
Well Status:	Plugged	Well Type:	OG
Operator Name:	Chevron U.S.A. Inc.	Lease Name:	Salt Lake
Field Name:	Salt Lake	Area Name:	Any Area
GIS Source:	hud	Confidential Well:	N
Directionally Drilled:	N	SPUD Date:	Not Reported

**L38**  
**North**  
**1/2 - 1 Mile**

**OIL\_GAS      CAOG13000205493**

API #:	0403714854	Well #:	274
Well Status:	Plugged	Well Type:	OG
Operator Name:	Chevron U.S.A. Inc.	Lease Name:	Salt Lake
Field Name:	Salt Lake	Area Name:	Any Area
GIS Source:	hud	Confidential Well:	N
Directionally Drilled:	N	SPUD Date:	Not Reported

**M39**  
**NNW**  
**1/2 - 1 Mile**

**OIL\_GAS      CAOG13000205674**

API #:	0403715245	Well #:	254
Well Status:	Plugged	Well Type:	OG
Operator Name:	Chevron U.S.A. Inc.	Lease Name:	Salt Lake
Field Name:	Salt Lake	Area Name:	Any Area
GIS Source:	hud	Confidential Well:	N
Directionally Drilled:	N	SPUD Date:	Not Reported

**K40**  
**NW**  
**1/2 - 1 Mile**

**OIL\_GAS      CAOG13000205710**

API #:	0403715076	Well #:	18
Well Status:	Plugged	Well Type:	OG
Operator Name:	Rancho La Brea Oil co.	Lease Name:	Lease by Rancho La Brea Oil co.
Field Name:	Salt Lake	Area Name:	Any Area
GIS Source:	hud	Confidential Well:	N
Directionally Drilled:	N	SPUD Date:	Not Reported

## GEOCHECK® - PHYSICAL SETTING SOURCE MAP FINDINGS

Map ID  
Direction  
Distance

Database      EDR ID Number

**N41**  
**NW**  
**1/2 - 1 Mile**

**OIL\_GAS      CAOG13000205695**

API #:	0403715061	Well #:	3
Well Status:	Plugged	Well Type:	OG
Operator Name:	Rancho La Brea Oil co.	Lease Name:	Lease by Rancho La Brea Oil co.
Field Name:	Salt Lake	Area Name:	Any Area
GIS Source:	hud	Confidential Well:	N
Directionally Drilled:	N	SPUD Date:	Not Reported

**O42**  
**NNE**  
**1/2 - 1 Mile**

**OIL\_GAS      CAOG13000205497**

API #:	0403714858	Well #:	278
Well Status:	Plugged	Well Type:	OG
Operator Name:	Chevron U.S.A. Inc.	Lease Name:	Salt Lake
Field Name:	Salt Lake	Area Name:	Any Area
GIS Source:	hud	Confidential Well:	N
Directionally Drilled:	N	SPUD Date:	Not Reported

**N43**  
**NW**  
**1/2 - 1 Mile**

**OIL\_GAS      CAOG13000205568**

API #:	0403714932	Well #:	101
Well Status:	Idle	Well Type:	OG
Operator Name:	Southern California Edison Co.	Field Name:	Salt Lake
Lease Name:	Clark	GIS Source:	hud
Area Name:	Any Area	Directionally Drilled:	N
Confidential Well:	N		
SPUD Date:	Not Reported		

**P44**  
**NNW**  
**1/2 - 1 Mile**

**OIL\_GAS      CAOG13000205492**

API #:	0403714853	Well #:	273
Well Status:	Plugged	Well Type:	OG
Operator Name:	Chevron U.S.A. Inc.	Lease Name:	Salt Lake
Field Name:	Salt Lake	Area Name:	Any Area
GIS Source:	hud	Confidential Well:	N
Directionally Drilled:	N	SPUD Date:	Not Reported

## GEOCHECK® - PHYSICAL SETTING SOURCE MAP FINDINGS

Map ID  
Direction  
Distance

Database EDR ID Number

**Q45**  
**WNW**  
**1/2 - 1 Mile**

**OIL\_GAS CAOG13000205603**

API #:	0403714683	Well #:	415
Well Status:	Idle	Well Type:	OG
Operator Name:	Chevron U.S.A. Inc.	Lease Name:	Salt Lake
Field Name:	Salt Lake	Area Name:	Any Area
GIS Source:	hud	Confidential Well:	N
Directionally Drilled:	N	SPUD Date:	Not Reported

**J46**  
**WNW**  
**1/2 - 1 Mile**

**OIL\_GAS CAOG13000205536**

API #:	0403714897	Well #:	403
Well Status:	Plugged	Well Type:	OG
Operator Name:	Chevron U.S.A. Inc.	Lease Name:	Salt Lake
Field Name:	Salt Lake	Area Name:	Any Area
GIS Source:	hud	Confidential Well:	N
Directionally Drilled:	N	SPUD Date:	Not Reported

**Q47**  
**WNW**  
**1/2 - 1 Mile**

**OIL\_GAS CAOG13000205623**

API #:	0403715194	Well #:	19
Well Status:	Plugged	Well Type:	OG
Operator Name:	Chevron U.S.A. Inc.	Lease Name:	Salt Lake
Field Name:	Salt Lake	Area Name:	Any Area
GIS Source:	hud	Confidential Well:	N
Directionally Drilled:	N	SPUD Date:	Not Reported

**M48**  
**NNW**  
**1/2 - 1 Mile**

**OIL\_GAS CAOG13000205491**

API #:	0403714852	Well #:	272
Well Status:	Plugged	Well Type:	OG
Operator Name:	Chevron U.S.A. Inc.	Lease Name:	Salt Lake
Field Name:	Salt Lake	Area Name:	Any Area
GIS Source:	hud	Confidential Well:	N
Directionally Drilled:	N	SPUD Date:	Not Reported

## GEOCHECK® - PHYSICAL SETTING SOURCE MAP FINDINGS

Map ID  
Direction  
Distance

Database EDR ID Number

**K49**  
**NNW**  
**1/2 - 1 Mile**

**OIL\_GAS CAOG13000205673**

API #:	0403715244	Well #:	252
Well Status:	Plugged	Well Type:	OG
Operator Name:	Chevron U.S.A. Inc.	Lease Name:	Salt Lake
Field Name:	Salt Lake	Area Name:	Any Area
GIS Source:	hud	Confidential Well:	N
Directionally Drilled:	N	SPUD Date:	Not Reported

**R50**  
**NW**  
**1/2 - 1 Mile**

**OIL\_GAS CAOG13000205632**

API #:	0403715203	Well #:	28
Well Status:	Plugged	Well Type:	OG
Operator Name:	Chevron U.S.A. Inc.	Lease Name:	Salt Lake
Field Name:	Salt Lake	Area Name:	Any Area
GIS Source:	hud	Confidential Well:	N
Directionally Drilled:	N	SPUD Date:	Not Reported

**51**  
**WSW**  
**1/2 - 1 Mile**

**OIL\_GAS CAOG13000014234**

API #:	0403714689	Well #:	4
Well Status:	Idle	Well Type:	OG
Operator Name:	Union Oil Company of California	Field Name:	Any Field
Lease Name:	Masselin	GIS Source:	hud
Area Name:	Any Area	Directionally Drilled:	N
Confidential Well:	N	SPUD Date:	Not Reported

**S52**  
**WNW**  
**1/2 - 1 Mile**

**OIL\_GAS CAOG13000205650**

API #:	0403715221	Well #:	54
Well Status:	Plugged	Well Type:	OG
Operator Name:	Chevron U.S.A. Inc.	Lease Name:	Salt Lake
Field Name:	Salt Lake	Area Name:	Any Area
GIS Source:	hud	Confidential Well:	N
Directionally Drilled:	N	SPUD Date:	Not Reported



## GEOCHECK® - PHYSICAL SETTING SOURCE MAP FINDINGS

Map ID  
Direction  
Distance

Database      EDR ID Number

**Q53**  
**WNW**  
**1/2 - 1 Mile**

**OIL\_GAS      CAOG13000205608**

API #:	0403715179	Well #:	4
Well Status:	Plugged	Well Type:	OG
Operator Name:	Chevron U.S.A. Inc.	Lease Name:	Salt Lake
Field Name:	Salt Lake	Area Name:	Any Area
GIS Source:	hud	Confidential Well:	N
Directionally Drilled:	N	SPUD Date:	Not Reported

**Q54**  
**WNW**  
**1/2 - 1 Mile**

**OIL\_GAS      CAOG13000205607**

API #:	0403715178	Well #:	3
Well Status:	Plugged	Well Type:	OG
Operator Name:	Chevron U.S.A. Inc.	Lease Name:	Salt Lake
Field Name:	Salt Lake	Area Name:	Any Area
GIS Source:	hud	Confidential Well:	N
Directionally Drilled:	N	SPUD Date:	Not Reported

**N55**  
**NW**  
**1/2 - 1 Mile**

**OIL\_GAS      CAOG13000205569**

API #:	0403714933	Well #:	102
Well Status:	Plugged	Well Type:	OG
Operator Name:	Southern California Edison Co.		
Lease Name:	Clark	Field Name:	Salt Lake
Area Name:	Any Area	GIS Source:	hud
Confidential Well:	N	Directionally Drilled:	N
SPUD Date:	Not Reported		

**T56**  
**West**  
**1/2 - 1 Mile**

**OIL\_GAS      CAOG13000205535**

API #:	0403714896	Well #:	402
Well Status:	Plugged	Well Type:	OG
Operator Name:	Chevron U.S.A. Inc.	Lease Name:	Salt Lake
Field Name:	Salt Lake	Area Name:	Any Area
GIS Source:	hud	Confidential Well:	N
Directionally Drilled:	N	SPUD Date:	Not Reported

## GEOCHECK® - PHYSICAL SETTING SOURCE MAP FINDINGS

Map ID  
Direction  
Distance

Database      EDR ID Number

**57**  
**WSW**  
**1/2 - 1 Mile**

**OIL\_GAS      CAOG13000005853**

API #:	0403715058	Well #:	1
Well Status:	Idle	Well Type:	OG
Operator Name:	J. C. Pollock	Lease Name:	Lease by J. C. Pollock
Field Name:	Any Field	Area Name:	Any Area
GIS Source:	hud	Confidential Well:	N
Directionally Drilled:	N	SPUD Date:	Not Reported

**L58**  
**North**  
**1/2 - 1 Mile**

**OIL\_GAS      CAOG13000205503**

API #:	0403714864	Well #:	293
Well Status:	Plugged	Well Type:	OG
Operator Name:	Chevron U.S.A. Inc.	Lease Name:	Salt Lake
Field Name:	Salt Lake	Area Name:	Any Area
GIS Source:	hud	Confidential Well:	N
Directionally Drilled:	N	SPUD Date:	Not Reported

**U59**  
**North**  
**1/2 - 1 Mile**

**OIL\_GAS      CAOG13000205504**

API #:	0403714865	Well #:	294
Well Status:	Plugged	Well Type:	OG
Operator Name:	Chevron U.S.A. Inc.	Lease Name:	Salt Lake
Field Name:	Salt Lake	Area Name:	Any Area
GIS Source:	hud	Confidential Well:	N
Directionally Drilled:	N	SPUD Date:	Not Reported

**N60**  
**NW**  
**1/2 - 1 Mile**

**OIL\_GAS      CAOG13000205694**

API #:	0403715060	Well #:	2
Well Status:	Plugged	Well Type:	OG
Operator Name:	Rancho La Brea Oil co.	Lease Name:	Lease by Rancho La Brea Oil co.
Field Name:	Salt Lake	Area Name:	Any Area
GIS Source:	hud	Confidential Well:	N
Directionally Drilled:	N	SPUD Date:	Not Reported

## GEOCHECK® - PHYSICAL SETTING SOURCE MAP FINDINGS

Map ID  
Direction  
Distance

Database      EDR ID Number

**L61**  
**North**  
**1/2 - 1 Mile**

**OIL\_GAS      CAOG13000205502**

API #:	0403714863	Well #:	292
Well Status:	Plugged	Well Type:	OG
Operator Name:	Chevron U.S.A. Inc.	Lease Name:	Salt Lake
Field Name:	Salt Lake	Area Name:	Any Area
GIS Source:	hud	Confidential Well:	N
Directionally Drilled:	N	SPUD Date:	Not Reported

**N62**  
**NW**  
**1/2 - 1 Mile**

**OIL\_GAS      CAOG13000205576**

API #:	0403714940	Well #:	109
Well Status:	Plugged	Well Type:	OG
Operator Name:	Southern California Edison Co.		
Lease Name:	Clark	Field Name:	Salt Lake
Area Name:	Any Area	GIS Source:	hud
Confidential Well:	N	Directionally Drilled:	N
SPUD Date:	Not Reported		

**K63**  
**NNW**  
**1/2 - 1 Mile**

**OIL\_GAS      CAOG13000205704**

API #:	0403715070	Well #:	12
Well Status:	Plugged	Well Type:	OG
Operator Name:	Rancho La Brea Oil co.	Lease Name:	Lease by Rancho La Brea Oil co.
Field Name:	Salt Lake	Area Name:	Any Area
GIS Source:	hud	Confidential Well:	N
Directionally Drilled:	N	SPUD Date:	Not Reported

**O64**  
**North**  
**1/2 - 1 Mile**

**OIL\_GAS      CAOG13000205505**

API #:	0403714866	Well #:	295
Well Status:	Plugged	Well Type:	OG
Operator Name:	Chevron U.S.A. Inc.	Lease Name:	Salt Lake
Field Name:	Salt Lake	Area Name:	Any Area
GIS Source:	hud	Confidential Well:	N
Directionally Drilled:	N	SPUD Date:	Not Reported

## GEOCHECK® - PHYSICAL SETTING SOURCE MAP FINDINGS

Map ID  
Direction  
Distance

Database EDR ID Number

**T65**  
**West**  
**1/2 - 1 Mile**

**OIL\_GAS CAOG13000205616**

API #:	0403715187	Well #:	12
Well Status:	Plugged	Well Type:	OG
Operator Name:	Chevron U.S.A. Inc.	Lease Name:	Salt Lake
Field Name:	Salt Lake	Area Name:	Any Area
GIS Source:	hud	Confidential Well:	N
Directionally Drilled:	N	SPUD Date:	Not Reported

**P66**  
**North**  
**1/2 - 1 Mile**

**OIL\_GAS CAOG13000205501**

API #:	0403714862	Well #:	291
Well Status:	Plugged	Well Type:	OG
Operator Name:	Chevron U.S.A. Inc.	Lease Name:	Salt Lake
Field Name:	Salt Lake	Area Name:	Any Area
GIS Source:	hud	Confidential Well:	N
Directionally Drilled:	N	SPUD Date:	Not Reported

**Q67**  
**WNW**  
**1/2 - 1 Mile**

**OIL\_GAS CAOG13000205597**

API #:	0403714677	Well #:	407
Well Status:	Plugged	Well Type:	OG
Operator Name:	Chevron U.S.A. Inc.	Lease Name:	Salt Lake
Field Name:	Salt Lake	Area Name:	Any Area
GIS Source:	hud	Confidential Well:	N
Directionally Drilled:	N	SPUD Date:	Not Reported

**P68**  
**NNW**  
**1/2 - 1 Mile**

**OIL\_GAS CAOG13000205500**

API #:	0403714861	Well #:	290
Well Status:	Plugged	Well Type:	OG
Operator Name:	Chevron U.S.A. Inc.	Lease Name:	Salt Lake
Field Name:	Salt Lake	Area Name:	Any Area
GIS Source:	hud	Confidential Well:	N
Directionally Drilled:	N	SPUD Date:	Not Reported

## GEOCHECK® - PHYSICAL SETTING SOURCE MAP FINDINGS

Map ID  
Direction  
Distance

Database EDR ID Number

**T69**  
**WNW**  
**1/2 - 1 Mile**

**OIL\_GAS CAOG13000205610**

API #:	0403715181	Well #:	6
Well Status:	Plugged	Well Type:	OG
Operator Name:	Chevron U.S.A. Inc.	Lease Name:	Salt Lake
Field Name:	Salt Lake	Area Name:	Any Area
GIS Source:	hud	Confidential Well:	N
Directionally Drilled:	N	SPUD Date:	Not Reported

**V70**  
**NNW**  
**1/2 - 1 Mile**

**OIL\_GAS CAOG13000205490**

API #:	0403714851	Well #:	270
Well Status:	Plugged	Well Type:	OG
Operator Name:	Chevron U.S.A. Inc.	Lease Name:	Salt Lake
Field Name:	Salt Lake	Area Name:	Any Area
GIS Source:	hud	Confidential Well:	N
Directionally Drilled:	N	SPUD Date:	Not Reported

**T71**  
**WNW**  
**1/2 - 1 Mile**

**OIL\_GAS CAOG13000205539**

API #:	0403714900	Well #:	401
Well Status:	Plugged	Well Type:	OG
Operator Name:	Chevron U.S.A. Inc.	Lease Name:	Salt Lake
Field Name:	Salt Lake	Area Name:	Any Area
GIS Source:	hud	Confidential Well:	N
Directionally Drilled:	N	SPUD Date:	Not Reported

**S72**  
**WNW**  
**1/2 - 1 Mile**

**OIL\_GAS CAOG13000205622**

API #:	0403715193	Well #:	18
Well Status:	Plugged	Well Type:	OG
Operator Name:	Chevron U.S.A. Inc.	Lease Name:	Salt Lake
Field Name:	Salt Lake	Area Name:	Any Area
GIS Source:	hud	Confidential Well:	N
Directionally Drilled:	N	SPUD Date:	Not Reported

## GEOCHECK® - PHYSICAL SETTING SOURCE MAP FINDINGS

Map ID  
Direction  
Distance

Database      EDR ID Number

**W73**  
**WNW**  
**1/2 - 1 Mile**

**OIL\_GAS      CAOG13000205606**

API #:	0403715177	Well #:	2
Well Status:	Plugged	Well Type:	OG
Operator Name:	Chevron U.S.A. Inc.	Lease Name:	Salt Lake
Field Name:	Salt Lake	Area Name:	Any Area
GIS Source:	hud	Confidential Well:	N
Directionally Drilled:	N	SPUD Date:	Not Reported

**R74**  
**NW**  
**1/2 - 1 Mile**

**OIL\_GAS      CAOG13000205570**

API #:	0403714934	Well #:	103
Well Status:	Idle	Well Type:	OG
Operator Name:	Southern California Edison Co.		
Lease Name:	Clark	Field Name:	Salt Lake
Area Name:	Any Area	GIS Source:	hud
Confidential Well:	N	Directionally Drilled:	N
SPUD Date:	Not Reported		

**X75**  
**NW**  
**1/2 - 1 Mile**

**OIL\_GAS      CAOG13000205696**

API #:	0403715062	Well #:	4
Well Status:	Plugged	Well Type:	OG
Operator Name:	Rancho La Brea Oil co.	Lease Name:	Lease by Rancho La Brea Oil co.
Field Name:	Salt Lake	Area Name:	Any Area
GIS Source:	hud	Confidential Well:	N
Directionally Drilled:	N	SPUD Date:	Not Reported

**V76**  
**NNW**  
**1/2 - 1 Mile**

**OIL\_GAS      CAOG13000205693**

API #:	0403715059	Well #:	1
Well Status:	Plugged	Well Type:	OG
Operator Name:	Rancho La Brea Oil co.	Lease Name:	Lease by Rancho La Brea Oil co.
Field Name:	Salt Lake	Area Name:	Any Area
GIS Source:	hud	Confidential Well:	N
Directionally Drilled:	N	SPUD Date:	Not Reported

## GEOCHECK® - PHYSICAL SETTING SOURCE MAP FINDINGS

Map ID  
Direction  
Distance

Database      EDR ID Number

**V77**  
**NNW**  
**1/2 - 1 Mile**

**OIL\_GAS      CAOG13000205703**

API #:	0403715069	Well #:	11
Well Status:	Plugged	Well Type:	OG
Operator Name:	Rancho La Brea Oil co.	Lease Name:	Lease by Rancho La Brea Oil co.
Field Name:	Salt Lake	Area Name:	Any Area
GIS Source:	hud	Confidential Well:	N
Directionally Drilled:	N	SPUD Date:	Not Reported

**U78**  
**North**  
**1/2 - 1 Mile**

**OIL\_GAS      CAOG13000205511**

API #:	0403714872	Well #:	311
Well Status:	Plugged	Well Type:	OG
Operator Name:	Chevron U.S.A. Inc.	Lease Name:	Salt Lake
Field Name:	Salt Lake	Area Name:	Any Area
GIS Source:	hud	Confidential Well:	N
Directionally Drilled:	N	SPUD Date:	Not Reported

**Y79**  
**NNW**  
**1/2 - 1 Mile**

**OIL\_GAS      CAOG13000205499**

API #:	0403714860	Well #:	289
Well Status:	Plugged	Well Type:	OG
Operator Name:	Chevron U.S.A. Inc.	Lease Name:	Salt Lake
Field Name:	Salt Lake	Area Name:	Any Area
GIS Source:	hud	Confidential Well:	N
Directionally Drilled:	N	SPUD Date:	Not Reported

**Z80**  
**North**  
**1/2 - 1 Mile**

**OIL\_GAS      CAOG13000205510**

API #:	0403714871	Well #:	310
Well Status:	Plugged	Well Type:	OG
Operator Name:	Chevron U.S.A. Inc.	Lease Name:	Salt Lake
Field Name:	Salt Lake	Area Name:	Any Area
GIS Source:	hud	Confidential Well:	N
Directionally Drilled:	N	SPUD Date:	Not Reported

## GEOCHECK® - PHYSICAL SETTING SOURCE MAP FINDINGS

Map ID  
Direction  
Distance

Database EDR ID Number

**X81**  
**NW**  
**1/2 - 1 Mile**

**OIL\_GAS CAOG13000205578**

API #:	0403714942	Well #:	111
Well Status:	Plugged	Well Type:	OG
Operator Name:	Southern California Edison Co.		
Lease Name:	Clark	Field Name:	Salt Lake
Area Name:	Any Area	GIS Source:	hud
Confidential Well:	N	Directionally Drilled:	N
SPUD Date:	Not Reported		

**T82**  
**West**  
**1/2 - 1 Mile**

**OIL\_GAS CAOG13000205596**

API #:	0403714676	Well #:	406
Well Status:	Plugged	Well Type:	OG
Operator Name:	Chevron U.S.A. Inc.	Lease Name:	Salt Lake
Field Name:	Salt Lake	Area Name:	Any Area
GIS Source:	hud	Confidential Well:	N
Directionally Drilled:	N	SPUD Date:	Not Reported

**U83**  
**North**  
**1/2 - 1 Mile**

**OIL\_GAS CAOG13000205512**

API #:	0403714873	Well #:	312
Well Status:	Plugged	Well Type:	OG
Operator Name:	Chevron U.S.A. Inc.	Lease Name:	Salt Lake
Field Name:	Salt Lake	Area Name:	Any Area
GIS Source:	hud	Confidential Well:	N
Directionally Drilled:	N	SPUD Date:	Not Reported

**S84**  
**WNW**  
**1/2 - 1 Mile**

**OIL\_GAS CAOG13000205609**

API #:	0403715180	Well #:	5
Well Status:	Plugged	Well Type:	OG
Operator Name:	Chevron U.S.A. Inc.	Lease Name:	Salt Lake
Field Name:	Salt Lake	Area Name:	Any Area
GIS Source:	hud	Confidential Well:	N
Directionally Drilled:	N	SPUD Date:	Not Reported



## GEOCHECK® - PHYSICAL SETTING SOURCE MAP FINDINGS

Map ID  
Direction  
Distance

Database      EDR ID Number

**Z85**  
**North**  
**1/2 - 1 Mile**

**OIL\_GAS      CAOG13000205509**

API #:	0403714870	Well #:	309
Well Status:	Plugged	Well Type:	OG
Operator Name:	Chevron U.S.A. Inc.	Lease Name:	Salt Lake
Field Name:	Salt Lake	Area Name:	Any Area
GIS Source:	hud	Confidential Well:	N
Directionally Drilled:	N	SPUD Date:	Not Reported

**X86**  
**NW**  
**1/2 - 1 Mile**

**OIL\_GAS      CAOG13000205590**

API #:	0403714954	Well #:	123
Well Status:	Plugged	Well Type:	OG
Operator Name:	Southern California Edison Co.		
Lease Name:	Clark	Field Name:	Salt Lake
Area Name:	Any Area	GIS Source:	hud
Confidential Well:	N	Directionally Drilled:	N
SPUD Date:	Not Reported		

**AA87**  
**NW**  
**1/2 - 1 Mile**

**OIL\_GAS      CAOG13000205573**

API #:	0403714937	Well #:	106
Well Status:	Plugged	Well Type:	OG
Operator Name:	Southern California Edison Co.		
Lease Name:	Clark	Field Name:	Salt Lake
Area Name:	Any Area	GIS Source:	hud
Confidential Well:	N	Directionally Drilled:	N
SPUD Date:	Not Reported		

**AB88**  
**NNE**  
**1/2 - 1 Mile**

**OIL\_GAS      CAOG13000205513**

API #:	0403714874	Well #:	313
Well Status:	Plugged	Well Type:	OG
Operator Name:	Chevron U.S.A. Inc.	Lease Name:	Salt Lake
Field Name:	Salt Lake	Area Name:	Any Area
GIS Source:	hud	Confidential Well:	N
Directionally Drilled:	N	SPUD Date:	Not Reported

## GEOCHECK® - PHYSICAL SETTING SOURCE MAP FINDINGS

Map ID  
Direction  
Distance

Database      EDR ID Number

**AA89**  
**NW**  
**1/2 - 1 Mile**

**OIL\_GAS      CAOG13000205571**

API #:	0403714935	Well #:	104
Well Status:	Plugged	Well Type:	OG
Operator Name:	Southern California Edison Co.		
Lease Name:	Clark	Field Name:	Salt Lake
Area Name:	Any Area	GIS Source:	hud
Confidential Well:	N	Directionally Drilled:	N
SPUD Date:	Not Reported		

**T90**  
**West**  
**1/2 - 1 Mile**

**OIL\_GAS      CAOG13000205612**

API #:	0403715183	Well #:	8
Well Status:	Plugged	Well Type:	OG
Operator Name:	Chevron U.S.A. Inc.	Lease Name:	Salt Lake
Field Name:	Salt Lake	Area Name:	Any Area
GIS Source:	hud	Confidential Well:	N
Directionally Drilled:	N	SPUD Date:	Not Reported

**AC91**  
**NNW**  
**1/2 - 1 Mile**

**OIL\_GAS      CAOG13000205508**

API #:	0403714869	Well #:	308
Well Status:	Plugged	Well Type:	OG
Operator Name:	Chevron U.S.A. Inc.	Lease Name:	Salt Lake
Field Name:	Salt Lake	Area Name:	Any Area
GIS Source:	hud	Confidential Well:	N
Directionally Drilled:	N	SPUD Date:	Not Reported

**W92**  
**WNW**  
**1/2 - 1 Mile**

**OIL\_GAS      CAOG13000205538**

API #:	0403714899	Well #:	405
Well Status:	Plugged	Well Type:	OG
Operator Name:	Chevron U.S.A. Inc.	Lease Name:	Salt Lake
Field Name:	Salt Lake	Area Name:	Any Area
GIS Source:	hud	Confidential Well:	N
Directionally Drilled:	N	SPUD Date:	Not Reported

## GEOCHECK® - PHYSICAL SETTING SOURCE MAP FINDINGS

Map ID  
Direction  
Distance

Database      EDR ID Number

**AB93**  
**NNE**  
**1/2 - 1 Mile**

**OIL\_GAS      CAOG13000205514**

API #:	0403714875	Well #:	314
Well Status:	Plugged	Well Type:	OG
Operator Name:	Chevron U.S.A. Inc.	Lease Name:	Salt Lake
Field Name:	Salt Lake	Area Name:	Any Area
GIS Source:	hud	Confidential Well:	N
Directionally Drilled:	N	SPUD Date:	Not Reported

**V94**  
**NNW**  
**1/2 - 1 Mile**

**OIL\_GAS      CAOG13000205498**

API #:	0403714859	Well #:	287
Well Status:	Plugged	Well Type:	OG
Operator Name:	Chevron U.S.A. Inc.	Lease Name:	Salt Lake
Field Name:	Salt Lake	Area Name:	Any Area
GIS Source:	hud	Confidential Well:	N
Directionally Drilled:	N	SPUD Date:	Not Reported

**W95**  
**WNW**  
**1/2 - 1 Mile**

**OIL\_GAS      CAOG13000205605**

API #:	0403715176	Well #:	1
Well Status:	Plugged	Well Type:	OG
Operator Name:	Chevron U.S.A. Inc.	Lease Name:	Salt Lake
Field Name:	Salt Lake	Area Name:	Any Area
GIS Source:	hud	Confidential Well:	N
Directionally Drilled:	N	SPUD Date:	Not Reported

**X96**  
**NW**  
**1/2 - 1 Mile**

**OIL\_GAS      CAOG13000205580**

API #:	0403714944	Well #:	113
Well Status:	Plugged	Well Type:	OG
Operator Name:	Southern California Edison Co.	Field Name:	Salt Lake
Lease Name:	Clark	GIS Source:	hud
Area Name:	Any Area	Directionally Drilled:	N
Confidential Well:	N		
SPUD Date:	Not Reported		

## GEOCHECK® - PHYSICAL SETTING SOURCE MAP FINDINGS

Map ID  
Direction  
Distance

Database      EDR ID Number

**Y97**  
**NNW**  
**1/2 - 1 Mile**

**OIL\_GAS      CAOG13000205507**

API #:	0403714868	Well #:	307
Well Status:	Plugged	Well Type:	OG
Operator Name:	Chevron U.S.A. Inc.	Lease Name:	Salt Lake
Field Name:	Salt Lake	Area Name:	Any Area
GIS Source:	hud	Confidential Well:	N
Directionally Drilled:	N	SPUD Date:	Not Reported

**X98**  
**NW**  
**1/2 - 1 Mile**

**OIL\_GAS      CAOG13000205697**

API #:	0403715063	Well #:	5
Well Status:	Plugged	Well Type:	OG
Operator Name:	Rancho La Brea Oil co.	Lease Name:	Lease by Rancho La Brea Oil co.
Field Name:	Salt Lake	Area Name:	Any Area
GIS Source:	hud	Confidential Well:	N
Directionally Drilled:	N	SPUD Date:	Not Reported

**AD99**  
**WNW**  
**1/2 - 1 Mile**

**OIL\_GAS      CAOG13000205598**

API #:	0403714678	Well #:	408
Well Status:	Plugged	Well Type:	OG
Operator Name:	Chevron U.S.A. Inc.	Lease Name:	Salt Lake
Field Name:	Salt Lake	Area Name:	Any Area
GIS Source:	hud	Confidential Well:	N
Directionally Drilled:	N	SPUD Date:	Not Reported

**100**  
**West**  
**1/2 - 1 Mile**

**OIL\_GAS      CAOG13000205877**

API #:	0403714694	Well #:	101
Well Status:	Plugged	Well Type:	OG
Operator Name:	Utah California Consolidated Co.		
Lease Name:	Lease by Utah California Consolidated Co.		
Field Name:	Salt Lake, South	Area Name:	Any Area
GIS Source:	hud	Confidential Well:	N
Directionally Drilled:	N	SPUD Date:	Not Reported

## GEOCHECK® - PHYSICAL SETTING SOURCE MAP FINDINGS

Map ID  
Direction  
Distance

Database EDR ID Number

**W101**  
**WNW**  
**1/2 - 1 Mile**

**OIL\_GAS CAOG13000205621**

API #:	0403715192	Well #:	17
Well Status:	Plugged	Well Type:	OG
Operator Name:	Chevron U.S.A. Inc.	Lease Name:	Salt Lake
Field Name:	Salt Lake	Area Name:	Any Area
GIS Source:	hud	Confidential Well:	N
Directionally Drilled:	N	SPUD Date:	Not Reported

**V102**  
**NNW**  
**1/2 - 1 Mile**

**OIL\_GAS CAOG13000205731**

API #:	0403715097	Well #:	39
Well Status:	Plugged	Well Type:	OG
Operator Name:	Rancho La Brea Oil co.	Lease Name:	Lease by Rancho La Brea Oil co.
Field Name:	Salt Lake	Area Name:	Any Area
GIS Source:	hud	Confidential Well:	N
Directionally Drilled:	N	SPUD Date:	Not Reported

**AD103**  
**WNW**  
**1/2 - 1 Mile**

**OIL\_GAS CAOG13000205618**

API #:	0403715189	Well #:	14
Well Status:	Plugged	Well Type:	OG
Operator Name:	Chevron U.S.A. Inc.	Lease Name:	Salt Lake
Field Name:	Salt Lake	Area Name:	Any Area
GIS Source:	hud	Confidential Well:	N
Directionally Drilled:	N	SPUD Date:	Not Reported

**AA104**  
**NW**  
**1/2 - 1 Mile**

**OIL\_GAS CAOG13000205575**

API #:	0403714939	Well #:	108
Well Status:	Plugged	Well Type:	OG
Operator Name:	Southern California Edison Co.	Field Name:	Salt Lake
Lease Name:	Clark	GIS Source:	hud
Area Name:	Any Area	Directionally Drilled:	N
Confidential Well:	N		
SPUD Date:	Not Reported		

## GEOCHECK® - PHYSICAL SETTING SOURCE MAP FINDINGS

Map ID  
Direction  
Distance

Database      EDR ID Number

**AA105**

**NW**  
**1/2 - 1 Mile**

**OIL\_GAS      CAOG13000205572**

API #:	0403714936	Well #:	105
Well Status:	Plugged	Well Type:	OG
Operator Name:	Southern California Edison Co.	Field Name:	Salt Lake
Lease Name:	Clark	GIS Source:	hud
Area Name:	Any Area	Directionally Drilled:	N
Confidential Well:	N		
SPUD Date:	Not Reported		

**AE106**

**NW**  
**1/2 - 1 Mile**

**OIL\_GAS      CAOG13000205630**

API #:	0403715201	Well #:	26
Well Status:	Plugged	Well Type:	OG
Operator Name:	Chevron U.S.A. Inc.	Lease Name:	Salt Lake
Field Name:	Salt Lake	Area Name:	Any Area
GIS Source:	hud	Confidential Well:	N
Directionally Drilled:	N	SPUD Date:	Not Reported

**V107**

**NNW**  
**1/2 - 1 Mile**

**OIL\_GAS      CAOG13000205700**

API #:	0403715066	Well #:	8
Well Status:	Plugged	Well Type:	OG
Operator Name:	Rancho La Brea Oil co.	Lease Name:	Lease by Rancho La Brea Oil co.
Field Name:	Salt Lake	Area Name:	Any Area
GIS Source:	hud	Confidential Well:	N
Directionally Drilled:	N	SPUD Date:	Not Reported

**Z108**

**North**  
**1/2 - 1 Mile**

**OIL\_GAS      CAOG13000205520**

API #:	0403714881	Well #:	328
Well Status:	Plugged	Well Type:	OG
Operator Name:	Chevron U.S.A. Inc.	Lease Name:	Salt Lake
Field Name:	Salt Lake	Area Name:	Any Area
GIS Source:	hud	Confidential Well:	N
Directionally Drilled:	N	SPUD Date:	Not Reported

## GEOCHECK® - PHYSICAL SETTING SOURCE MAP FINDINGS

Map ID  
Direction  
Distance

Database      EDR ID Number

**W109**  
**WNW**  
**1/2 - 1 Mile**

**OIL\_GAS      CAOG13000205619**

API #:	0403715190	Well #:	15
Well Status:	Plugged	Well Type:	OG
Operator Name:	Chevron U.S.A. Inc.	Lease Name:	Salt Lake
Field Name:	Salt Lake	Area Name:	Any Area
GIS Source:	hud	Confidential Well:	N
Directionally Drilled:	N	SPUD Date:	Not Reported

**AF110**  
**North**  
**1/2 - 1 Mile**

**OIL\_GAS      CAOG13000205521**

API #:	0403714882	Well #:	329
Well Status:	Plugged	Well Type:	OG
Operator Name:	Chevron U.S.A. Inc.	Lease Name:	Salt Lake
Field Name:	Salt Lake	Area Name:	Any Area
GIS Source:	hud	Confidential Well:	N
Directionally Drilled:	N	SPUD Date:	Not Reported

**Z111**  
**North**  
**1/2 - 1 Mile**

**OIL\_GAS      CAOG13000205519**

API #:	0403714880	Well #:	327
Well Status:	Plugged	Well Type:	OG
Operator Name:	Chevron U.S.A. Inc.	Lease Name:	Salt Lake
Field Name:	Salt Lake	Area Name:	Any Area
GIS Source:	hud	Confidential Well:	N
Directionally Drilled:	N	SPUD Date:	Not Reported

**AE112**  
**NW**  
**1/2 - 1 Mile**

**OIL\_GAS      CAOG13000205546**

API #:	0403714909	Well #:	1
Well Status:	Plugged	Well Type:	OG
Operator Name:	Southern California Edison Co.		
Lease Name:	Lease by Southern California Edison Co.		
Field Name:	Salt Lake	Area Name:	Any Area
GIS Source:	hud	Confidential Well:	N
Directionally Drilled:	N	SPUD Date:	Not Reported

## GEOCHECK® - PHYSICAL SETTING SOURCE MAP FINDINGS

Map ID  
Direction  
Distance

Database EDR ID Number

**AB113**  
**North**  
**1/2 - 1 Mile**

**OIL\_GAS CAOG13000205522**

API #:	0403714883	Well #:	330
Well Status:	Plugged	Well Type:	OG
Operator Name:	Chevron U.S.A. Inc.	Lease Name:	Salt Lake
Field Name:	Salt Lake	Area Name:	Any Area
GIS Source:	hud	Confidential Well:	N
Directionally Drilled:	N	SPUD Date:	Not Reported

**AG114**  
**NW**  
**1/2 - 1 Mile**

**OIL\_GAS CAOG13000205579**

API #:	0403714943	Well #:	112
Well Status:	Plugged	Well Type:	OG
Operator Name:	Southern California Edison Co.	Field Name:	Salt Lake
Lease Name:	Clark	GIS Source:	hud
Area Name:	Any Area	Directionally Drilled:	N
Confidential Well:	N		
SPUD Date:	Not Reported		

**AC115**  
**North**  
**1/2 - 1 Mile**

**OIL\_GAS CAOG13000205518**

API #:	0403714879	Well #:	326
Well Status:	Plugged	Well Type:	OG
Operator Name:	Chevron U.S.A. Inc.	Lease Name:	Salt Lake
Field Name:	Salt Lake	Area Name:	Any Area
GIS Source:	hud	Confidential Well:	N
Directionally Drilled:	N	SPUD Date:	Not Reported

**AH116**  
**WNW**  
**1/2 - 1 Mile**

**OIL\_GAS CAOG13000205601**

API #:	0403714681	Well #:	411
Well Status:	Plugged	Well Type:	OG
Operator Name:	Chevron U.S.A. Inc.	Lease Name:	Salt Lake
Field Name:	Salt Lake	Area Name:	Any Area
GIS Source:	hud	Confidential Well:	N
Directionally Drilled:	N	SPUD Date:	Not Reported



## GEOCHECK® - PHYSICAL SETTING SOURCE MAP FINDINGS

Map ID  
Direction  
Distance

Database      EDR ID Number

**AA117**  
**NW**  
**1/2 - 1 Mile**

**OIL\_GAS      CAOG13000205547**

API #:	0403714910	Well #:	2
Well Status:	Plugged	Well Type:	OG
Operator Name:	Southern California Edison Co.		
Lease Name:	Lease by Southern California Edison Co.		
Field Name:	Salt Lake	Area Name:	Any Area
GIS Source:	hud	Confidential Well:	N
Directionally Drilled:	N	SPUD Date:	Not Reported

**118**  
**WSW**  
**1/2 - 1 Mile**

**OIL\_GAS      CAOG13000205440**

API #:	0403714690	Well #:	5
Well Status:	Idle	Well Type:	OG
Operator Name:	Union Oil Company of California		
Lease Name:	Masselin	Field Name:	Salt Lake
Area Name:	Any Area	GIS Source:	hud
Confidential Well:	N	Directionally Drilled:	N
SPUD Date:	Not Reported		

**AC119**  
**NNW**  
**1/2 - 1 Mile**

**OIL\_GAS      CAOG13000205517**

API #:	0403714878	Well #:	325
Well Status:	Plugged	Well Type:	OG
Operator Name:	Chevron U.S.A. Inc.		
Lease Name:	Salt Lake		
Field Name:	Salt Lake	Area Name:	Any Area
GIS Source:	hud	Confidential Well:	N
Directionally Drilled:	N	SPUD Date:	Not Reported

**AI120**  
**NW**  
**1/2 - 1 Mile**

**OIL\_GAS      CAOG13000205581**

API #:	0403714945	Well #:	114
Well Status:	Plugged	Well Type:	OG
Operator Name:	Southern California Edison Co.		
Lease Name:	Clark	Field Name:	Salt Lake
Area Name:	Any Area	GIS Source:	hud
Confidential Well:	N	Directionally Drilled:	N
SPUD Date:	Not Reported		

## GEOCHECK® - PHYSICAL SETTING SOURCE MAP FINDINGS

Map ID  
Direction  
Distance

Database      EDR ID Number

**AD121**  
**WNW**  
**1/2 - 1 Mile**

**OIL\_GAS      CAOG13000205599**

API #:	0403714679	Well #:	409
Well Status:	Plugged	Well Type:	OG
Operator Name:	Chevron U.S.A. Inc.	Lease Name:	Salt Lake
Field Name:	Salt Lake	Area Name:	Any Area
GIS Source:	hud	Confidential Well:	N
Directionally Drilled:	N	SPUD Date:	Not Reported

**AJ122**  
**NNW**  
**1/2 - 1 Mile**

**OIL\_GAS      CAOG13000205506**

API #:	0403714867	Well #:	305
Well Status:	Plugged	Well Type:	OG
Operator Name:	Chevron U.S.A. Inc.	Lease Name:	Salt Lake
Field Name:	Salt Lake	Area Name:	Any Area
GIS Source:	hud	Confidential Well:	N
Directionally Drilled:	N	SPUD Date:	Not Reported

**AI123**  
**NNW**  
**1/2 - 1 Mile**

**OIL\_GAS      CAOG13000205698**

API #:	0403715064	Well #:	6
Well Status:	Plugged	Well Type:	OG
Operator Name:	Rancho La Brea Oil co.	Lease Name:	Lease by Rancho La Brea Oil co.
Field Name:	Salt Lake	Area Name:	Any Area
GIS Source:	hud	Confidential Well:	N
Directionally Drilled:	N	SPUD Date:	Not Reported

**AG124**  
**NW**  
**1/2 - 1 Mile**

**OIL\_GAS      CAOG13000205574**

API #:	0403714938	Well #:	107
Well Status:	Plugged	Well Type:	OG
Operator Name:	Southern California Edison Co.	Field Name:	Salt Lake
Lease Name:	Clark	GIS Source:	hud
Area Name:	Any Area	Directionally Drilled:	N
Confidential Well:	N		
SPUD Date:	Not Reported		

## GEOCHECK® - PHYSICAL SETTING SOURCE MAP FINDINGS

Map ID  
Direction  
Distance

Database      EDR ID Number

**125**  
**WNW**  
**1/2 - 1 Mile**

**OIL\_GAS      CAOG13000205651**

API #:	0403715222	Well #:	61
Well Status:	Plugged	Well Type:	OG
Operator Name:	Chevron U.S.A. Inc.	Lease Name:	Salt Lake
Field Name:	Salt Lake	Area Name:	Any Area
GIS Source:	hud	Confidential Well:	N
Directionally Drilled:	N	SPUD Date:	Not Reported

**AH126**  
**WNW**  
**1/2 - 1 Mile**

**OIL\_GAS      CAOG13000205614**

API #:	0403715185	Well #:	10
Well Status:	Plugged	Well Type:	OG
Operator Name:	Chevron U.S.A. Inc.	Lease Name:	Salt Lake
Field Name:	Salt Lake	Area Name:	Any Area
GIS Source:	hud	Confidential Well:	N
Directionally Drilled:	N	SPUD Date:	Not Reported

**AJ127**  
**NNW**  
**1/2 - 1 Mile**

**OIL\_GAS      CAOG13000205699**

API #:	0403715065	Well #:	7
Well Status:	Plugged	Well Type:	OG
Operator Name:	Rancho La Brea Oil co.	Lease Name:	Lease by Rancho La Brea Oil co.
Field Name:	Salt Lake	Area Name:	Any Area
GIS Source:	hud	Confidential Well:	N
Directionally Drilled:	N	SPUD Date:	Not Reported

**AG128**  
**NW**  
**1/2 - 1 Mile**

**OIL\_GAS      CAOG13000205587**

API #:	0403714951	Well #:	120
Well Status:	Plugged	Well Type:	OG
Operator Name:	Southern California Edison Co.	Field Name:	Salt Lake
Lease Name:	Clark	GIS Source:	hud
Area Name:	Any Area	Directionally Drilled:	N
Confidential Well:	N		
SPUD Date:	Not Reported		

## GEOCHECK® - PHYSICAL SETTING SOURCE MAP FINDINGS

Map ID  
Direction  
Distance

Database      EDR ID Number

**AK129**  
**NW**  
**1/2 - 1 Mile**

**OIL\_GAS      CAOG13000205557**

API #:	0403714921	Well #:	13
Well Status:	Plugged	Well Type:	OG
Operator Name:	Southern California Edison Co.		
Lease Name:	Lease by Southern California Edison Co.		
Field Name:	Salt Lake	Area Name:	Any Area
GIS Source:	hud	Confidential Well:	N
Directionally Drilled:	N	SPUD Date:	Not Reported

**AL130**  
**NNW**  
**1/2 - 1 Mile**

**OIL\_GAS      CAOG13000205516**

API #:	0403714877	Well #:	324
Well Status:	Plugged	Well Type:	OG
Operator Name:	Chevron U.S.A. Inc.		
Field Name:	Salt Lake	Lease Name:	Salt Lake
GIS Source:	hud	Area Name:	Any Area
Directionally Drilled:	N	Confidential Well:	N
		SPUD Date:	Not Reported

**AF131**  
**North**  
**1/2 - 1 Mile**

**OIL\_GAS      CAOG13000205529**

API #:	0403714890	Well #:	346
Well Status:	Plugged	Well Type:	OG
Operator Name:	Chevron U.S.A. Inc.		
Field Name:	Salt Lake	Lease Name:	Salt Lake
GIS Source:	hud	Area Name:	Any Area
Directionally Drilled:	N	Confidential Well:	N
		SPUD Date:	Not Reported

**AM132**  
**North**  
**1/2 - 1 Mile**

**OIL\_GAS      CAOG13000205528**

API #:	0403714889	Well #:	345
Well Status:	Plugged	Well Type:	OG
Operator Name:	Chevron U.S.A. Inc.		
Field Name:	Salt Lake	Lease Name:	Salt Lake
GIS Source:	hud	Area Name:	Any Area
Directionally Drilled:	N	Confidential Well:	N
		SPUD Date:	Not Reported

## GEOCHECK® - PHYSICAL SETTING SOURCE MAP FINDINGS

Map ID  
Direction  
Distance

Database      EDR ID Number

**AF133**  
**North**  
**1/2 - 1 Mile**

**OIL\_GAS      CAOG13000205530**

API #:	0403714891	Well #:	347
Well Status:	Plugged	Well Type:	OG
Operator Name:	Chevron U.S.A. Inc.	Lease Name:	Salt Lake
Field Name:	Salt Lake	Area Name:	Any Area
GIS Source:	hud	Confidential Well:	N
Directionally Drilled:	N	SPUD Date:	Not Reported

**AM134**  
**North**  
**1/2 - 1 Mile**

**OIL\_GAS      CAOG13000205527**

API #:	0403714888	Well #:	344
Well Status:	Plugged	Well Type:	OG
Operator Name:	Chevron U.S.A. Inc.	Lease Name:	Salt Lake
Field Name:	Salt Lake	Area Name:	Any Area
GIS Source:	hud	Confidential Well:	N
Directionally Drilled:	N	SPUD Date:	Not Reported

**AI135**  
**NNW**  
**1/2 - 1 Mile**

**OIL\_GAS      CAOG13000205582**

API #:	0403714946	Well #:	115
Well Status:	Plugged	Well Type:	OG
Operator Name:	Southern California Edison Co.	Field Name:	Salt Lake
Lease Name:	Clark	GIS Source:	hud
Area Name:	Any Area	Directionally Drilled:	N
Confidential Well:	N	SPUD Date:	Not Reported

**AN136**  
**North**  
**1/2 - 1 Mile**

**OIL\_GAS      CAOG13000205600**

API #:	0403714680	Well #:	410
Well Status:	Plugged	Well Type:	OG
Operator Name:	Chevron U.S.A. Inc.	Lease Name:	Salt Lake
Field Name:	Salt Lake	Area Name:	Any Area
GIS Source:	hud	Confidential Well:	N
Directionally Drilled:	N	SPUD Date:	Not Reported

## GEOCHECK® - PHYSICAL SETTING SOURCE MAP FINDINGS

Map ID  
Direction  
Distance

Database      EDR ID Number

**AG137**  
**NW**  
**1/2 - 1 Mile**

**OIL\_GAS      CAOG13000205577**

API #:	0403714941	Well #:	110
Well Status:	Plugged	Well Type:	OG
Operator Name:	Southern California Edison Co.		
Lease Name:	Clark	Field Name:	Salt Lake
Area Name:	Any Area	GIS Source:	hud
Confidential Well:	N	Directionally Drilled:	N
SPUD Date:	Not Reported		

**AO138**  
**North**  
**1/2 - 1 Mile**

**OIL\_GAS      CAOG13000205531**

API #:	0403714892	Well #:	348
Well Status:	Plugged	Well Type:	OG
Operator Name:	Chevron U.S.A. Inc.	Lease Name:	Salt Lake
Field Name:	Salt Lake	Area Name:	Any Area
GIS Source:	hud	Confidential Well:	N
Directionally Drilled:	N	SPUD Date:	Not Reported

**AN139**  
**North**  
**1/2 - 1 Mile**

**OIL\_GAS      CAOG13000205526**

API #:	0403714887	Well #:	343
Well Status:	Plugged	Well Type:	OG
Operator Name:	Chevron U.S.A. Inc.	Lease Name:	Salt Lake
Field Name:	Salt Lake	Area Name:	Any Area
GIS Source:	hud	Confidential Well:	N
Directionally Drilled:	N	SPUD Date:	Not Reported

**AP140**  
**NNW**  
**1/2 - 1 Mile**

**OIL\_GAS      CAOG13000205701**

API #:	0403715067	Well #:	9
Well Status:	Plugged	Well Type:	OG
Operator Name:	Rancho La Brea Oil co.	Lease Name:	Lease by Rancho La Brea Oil co.
Field Name:	Salt Lake	Area Name:	Any Area
GIS Source:	hud	Confidential Well:	N
Directionally Drilled:	N	SPUD Date:	Not Reported

## GEOCHECK® - PHYSICAL SETTING SOURCE MAP FINDINGS

Map ID  
Direction  
Distance

Database      EDR ID Number

**AJ141**  
**NNW**  
**1/2 - 1 Mile**

**OIL\_GAS      CAOG13000205515**

API #:	0403714876	Well #:	322
Well Status:	Plugged	Well Type:	OG
Operator Name:	Chevron U.S.A. Inc.	Lease Name:	Salt Lake
Field Name:	Salt Lake	Area Name:	Any Area
GIS Source:	hud	Confidential Well:	N
Directionally Drilled:	N	SPUD Date:	Not Reported

**AK142**  
**NW**  
**1/2 - 1 Mile**

**OIL\_GAS      CAOG13000205556**

API #:	0403714920	Well #:	12
Well Status:	Plugged	Well Type:	OG
Operator Name:	Southern California Edison Co.		
Lease Name:	Lease by Southern California Edison Co.		
Field Name:	Salt Lake	Area Name:	Any Area
GIS Source:	hud	Confidential Well:	N
Directionally Drilled:	N	SPUD Date:	Not Reported

**AQ143**  
**WNW**  
**1/2 - 1 Mile**

**OIL\_GAS      CAOG13000205636**

API #:	0403715207	Well #:	32
Well Status:	Plugged	Well Type:	OG
Operator Name:	Chevron U.S.A. Inc.	Lease Name:	Salt Lake
Field Name:	Salt Lake	Area Name:	Any Area
GIS Source:	hud	Confidential Well:	N
Directionally Drilled:	N	SPUD Date:	Not Reported

**AO144**  
**NNE**  
**1/2 - 1 Mile**

**OIL\_GAS      CAOG13000205532**

API #:	0403714893	Well #:	349
Well Status:	Plugged	Well Type:	OG
Operator Name:	Chevron U.S.A. Inc.	Lease Name:	Salt Lake
Field Name:	Salt Lake	Area Name:	Any Area
GIS Source:	hud	Confidential Well:	N
Directionally Drilled:	N	SPUD Date:	Not Reported

## GEOCHECK® - PHYSICAL SETTING SOURCE MAP FINDINGS

Map ID  
Direction  
Distance

Database      EDR ID Number

**AK145**  
**NW**  
**1/2 - 1 Mile**

**OIL\_GAS      CAOG13000205567**

API #:	0403714931	Well #:	23
Well Status:	Plugged	Well Type:	OG
Operator Name:	Southern California Edison Co.		
Lease Name:	Lease by Southern California Edison Co.		
Field Name:	Salt Lake	Area Name:	Any Area
GIS Source:	hud	Confidential Well:	N
Directionally Drilled:	N	SPUD Date:	Not Reported

**AI146**  
**NW**  
**1/2 - 1 Mile**

**OIL\_GAS      CAOG13000205588**

API #:	0403714952	Well #:	121
Well Status:	Plugged	Well Type:	OG
Operator Name:	Southern California Edison Co.		
Lease Name:	Clark	Field Name:	Salt Lake
Area Name:	Any Area	GIS Source:	hud
Confidential Well:	N	Directionally Drilled:	N
SPUD Date:	Not Reported		

**AL147**  
**NNW**  
**1/2 - 1 Mile**

**OIL\_GAS      CAOG13000205525**

API #:	0403714886	Well #:	342
Well Status:	Plugged	Well Type:	OG
Operator Name:	Chevron U.S.A. Inc.		
Lease Name:	Salt Lake		
Field Name:	Salt Lake	Area Name:	Any Area
GIS Source:	hud	Confidential Well:	N
Directionally Drilled:	N	SPUD Date:	Not Reported

**AJ148**  
**NNW**  
**1/2 - 1 Mile**

**OIL\_GAS      CAOG13000205702**

API #:	0403715068	Well #:	10
Well Status:	Plugged	Well Type:	OG
Operator Name:	Rancho La Brea Oil co.		
Lease Name:	Lease by Rancho La Brea Oil co.		
Field Name:	Salt Lake	Area Name:	Any Area
GIS Source:	hud	Confidential Well:	N
Directionally Drilled:	N	SPUD Date:	Not Reported



## GEOCHECK® - PHYSICAL SETTING SOURCE MAP FINDINGS

Map ID  
Direction  
Distance

Database      EDR ID Number

**AQ149**  
**WNW**  
**1/2 - 1 Mile**

**OIL\_GAS      CAOG13000205634**

API #:	0403715205	Well #:	30
Well Status:	Plugged	Well Type:	OG
Operator Name:	Chevron U.S.A. Inc.	Lease Name:	Salt Lake
Field Name:	Salt Lake	Area Name:	Any Area
GIS Source:	hud	Confidential Well:	N
Directionally Drilled:	N	SPUD Date:	Not Reported

**150**  
**NNE**  
**1/2 - 1 Mile**

**OIL\_GAS      CAOG13000205533**

API #:	0403714894	Well #:	350
Well Status:	Idle	Well Type:	OG
Operator Name:	Chevron U.S.A. Inc.	Lease Name:	Salt Lake
Field Name:	Salt Lake	Area Name:	Any Area
GIS Source:	hud	Confidential Well:	N
Directionally Drilled:	N	SPUD Date:	Not Reported

**AM151**  
**North**  
**1/2 - 1 Mile**

**OIL\_GAS      CAOG13000205709**

API #:	0403715075	Well #:	17
Well Status:	Plugged	Well Type:	OG
Operator Name:	Rancho La Brea Oil co.	Lease Name:	Lease by Rancho La Brea Oil co.
Field Name:	Salt Lake	Area Name:	Any Area
GIS Source:	hud	Confidential Well:	N
Directionally Drilled:	N	SPUD Date:	Not Reported

**152**  
**North**  
**1/2 - 1 Mile**

**OIL\_GAS      CAOG13000205712**

API #:	0403715078	Well #:	20
Well Status:	Plugged	Well Type:	OG
Operator Name:	Rancho La Brea Oil co.	Lease Name:	Lease by Rancho La Brea Oil co.
Field Name:	Salt Lake	Area Name:	Any Area
GIS Source:	hud	Confidential Well:	N
Directionally Drilled:	N	SPUD Date:	Not Reported

## GEOCHECK® - PHYSICAL SETTING SOURCE MAP FINDINGS

Map ID  
Direction  
Distance

Database EDR ID Number

**AM153**  
**North**  
**1/2 - 1 Mile**

**OIL\_GAS CAOG13000205707**

API #:	0403715073	Well #:	15
Well Status:	Plugged	Well Type:	OG
Operator Name:	Rancho La Brea Oil co.	Lease Name:	Lease by Rancho La Brea Oil co.
Field Name:	Salt Lake	Area Name:	Any Area
GIS Source:	hud	Confidential Well:	N
Directionally Drilled:	N	SPUD Date:	Not Reported

**AR154**  
**WNW**  
**1/2 - 1 Mile**

**OIL\_GAS CAOG13000205629**

API #:	0403715200	Well #:	25
Well Status:	Plugged	Well Type:	OG
Operator Name:	Chevron U.S.A. Inc.	Lease Name:	Salt Lake
Field Name:	Salt Lake	Area Name:	Any Area
GIS Source:	hud	Confidential Well:	N
Directionally Drilled:	N	SPUD Date:	Not Reported

**AS155**  
**WNW**  
**1/2 - 1 Mile**

**OIL\_GAS CAOG13000205604**

API #:	0403714684	Well #:	416
Well Status:	Plugged	Well Type:	OG
Operator Name:	Chevron U.S.A. Inc.	Lease Name:	Salt Lake
Field Name:	Salt Lake	Area Name:	Any Area
GIS Source:	hud	Confidential Well:	N
Directionally Drilled:	N	SPUD Date:	Not Reported

**AQ156**  
**WNW**  
**1/2 - 1 Mile**

**OIL\_GAS CAOG13000205602**

API #:	0403714682	Well #:	413
Well Status:	Plugged	Well Type:	OG
Operator Name:	Chevron U.S.A. Inc.	Lease Name:	Salt Lake
Field Name:	Salt Lake	Area Name:	Any Area
GIS Source:	hud	Confidential Well:	N
Directionally Drilled:	N	SPUD Date:	Not Reported

## GEOCHECK® - PHYSICAL SETTING SOURCE MAP FINDINGS

Map ID  
Direction  
Distance

Database EDR ID Number

**AN157**  
**North**  
**1/2 - 1 Mile**

**OIL\_GAS CAOG13000205706**

API #:	0403715072	Well #:	14
Well Status:	Plugged	Well Type:	OG
Operator Name:	Rancho La Brea Oil co.	Lease Name:	Lease by Rancho La Brea Oil co.
Field Name:	Salt Lake	Area Name:	Any Area
GIS Source:	hud	Confidential Well:	N
Directionally Drilled:	N	SPUD Date:	Not Reported

**AT158**  
**NW**  
**1/2 - 1 Mile**

**OIL\_GAS CAOG13000205585**

API #:	0403714949	Well #:	118
Well Status:	Plugged	Well Type:	OG
Operator Name:	Southern California Edison Co.		
Lease Name:	Clark	Field Name:	Salt Lake
Area Name:	Any Area	GIS Source:	hud
Confidential Well:	N	Directionally Drilled:	N
SPUD Date:	Not Reported		

**AS159**  
**WNW**  
**1/2 - 1 Mile**

**OIL\_GAS CAOG13000205620**

API #:	0403715191	Well #:	16
Well Status:	Plugged	Well Type:	OG
Operator Name:	Chevron U.S.A. Inc.	Lease Name:	Salt Lake
Field Name:	Salt Lake	Area Name:	Any Area
GIS Source:	hud	Confidential Well:	N
Directionally Drilled:	N	SPUD Date:	Not Reported

**AP160**  
**NNW**  
**1/2 - 1 Mile**

**OIL\_GAS CAOG13000205583**

API #:	0403714947	Well #:	116
Well Status:	Plugged	Well Type:	OG
Operator Name:	Southern California Edison Co.		
Lease Name:	Clark	Field Name:	Salt Lake
Area Name:	Any Area	GIS Source:	hud
Confidential Well:	N	Directionally Drilled:	N
SPUD Date:	Not Reported		

## GEOCHECK® - PHYSICAL SETTING SOURCE MAP FINDINGS

Map ID  
Direction  
Distance

Database EDR ID Number

**AR161**  
**WNW**  
**1/2 - 1 Mile**

**OIL\_GAS CAOG13000205548**

API #:	0403714911	Well #:	3
Well Status:	Plugged	Well Type:	OG
Operator Name:	Southern California Edison Co.		
Lease Name:	Lease by Southern California Edison Co.		
Field Name:	Salt Lake	Area Name:	Any Area
GIS Source:	hud	Confidential Well:	N
Directionally Drilled:	N	SPUD Date:	Not Reported

**AL162**  
**NNW**  
**1/2 - 1 Mile**

**OIL\_GAS CAOG13000205524**

API #:	0403714885	Well #:	341
Well Status:	Plugged	Well Type:	OG
Operator Name:	Chevron U.S.A. Inc.		
Field Name:	Salt Lake	Area Name:	Any Area
GIS Source:	hud	Confidential Well:	N
Directionally Drilled:	N	SPUD Date:	Not Reported

**AT163**  
**NW**  
**1/2 - 1 Mile**

**OIL\_GAS CAOG13000205555**

API #:	0403714919	Well #:	11
Well Status:	Plugged	Well Type:	OG
Operator Name:	Southern California Edison Co.		
Lease Name:	Lease by Southern California Edison Co.		
Field Name:	Salt Lake	Area Name:	Any Area
GIS Source:	hud	Confidential Well:	N
Directionally Drilled:	N	SPUD Date:	Not Reported

**164**  
**NNW**  
**1/2 - 1 Mile**

**OIL\_GAS CAOG13000205705**

API #:	0403715071	Well #:	13
Well Status:	Plugged	Well Type:	OG
Operator Name:	Rancho La Brea Oil co.		
Field Name:	Salt Lake	Area Name:	Any Area
GIS Source:	hud	Confidential Well:	N
Directionally Drilled:	N	SPUD Date:	Not Reported

## GEOCHECK® - PHYSICAL SETTING SOURCE MAP FINDINGS

Map ID  
Direction  
Distance

Database EDR ID Number

**AO165**

**NNE**

1/2 - 1 Mile

**OIL\_GAS**

**CAOG13000205738**

API #:	0403715104	Well #:	46
Well Status:	Plugged	Well Type:	OG
Operator Name:	Rancho La Brea Oil co.	Lease Name:	Lease by Rancho La Brea Oil co.
Field Name:	Salt Lake	Area Name:	Any Area
GIS Source:	hud	Confidential Well:	N
Directionally Drilled:	N	SPUD Date:	Not Reported

**AP166**

**NNW**

1/2 - 1 Mile

**OIL\_GAS**

**CAOG13000205732**

API #:	0403715098	Well #:	40
Well Status:	Plugged	Well Type:	OG
Operator Name:	Rancho La Brea Oil co.	Lease Name:	Lease by Rancho La Brea Oil co.
Field Name:	Salt Lake	Area Name:	Any Area
GIS Source:	hud	Confidential Well:	N
Directionally Drilled:	N	SPUD Date:	Not Reported

**AU167**

**NNW**

1/2 - 1 Mile

**OIL\_GAS**

**CAOG13000205523**

API #:	0403714884	Well #:	340
Well Status:	Plugged	Well Type:	OG
Operator Name:	Chevron U.S.A. Inc.	Lease Name:	Salt Lake
Field Name:	Salt Lake	Area Name:	Any Area
GIS Source:	hud	Confidential Well:	N
Directionally Drilled:	N	SPUD Date:	Not Reported

**168**

**WSW**

1/2 - 1 Mile

**OIL\_GAS**

**CAOG13000205876**

API #:	0403714693	Well #:	3
Well Status:	Idle	Well Type:	OG
Operator Name:	Utah California Consolidated Co.	Field Name:	Salt Lake, South
Lease Name:	Lease 2	GIS Source:	hud
Area Name:	Any Area	Directionally Drilled:	N
Confidential Well:	N		
SPUD Date:	Not Reported		

## GEOCHECK® - PHYSICAL SETTING SOURCE MAP FINDINGS

Map ID  
Direction  
Distance

Database EDR ID Number

**169**  
**NW**  
**1/2 - 1 Mile**

**OIL\_GAS CAOG13000205589**

API #:	0403714953	Well #:	122
Well Status:	Plugged	Well Type:	OG
Operator Name:	Southern California Edison Co.	Field Name:	Salt Lake
Lease Name:	Clark	GIS Source:	hud
Area Name:	Any Area	Directionally Drilled:	N
Confidential Well:	N		
SPUD Date:	Not Reported		

**170**  
**WNW**  
**1/2 - 1 Mile**

**OIL\_GAS CAOG13000205625**

API #:	0403715196	Well #:	21
Well Status:	Plugged	Well Type:	OG
Operator Name:	Chevron U.S.A. Inc.	Lease Name:	Salt Lake
Field Name:	Salt Lake	Area Name:	Any Area
GIS Source:	hud	Confidential Well:	N
Directionally Drilled:	N	SPUD Date:	Not Reported

**171**  
**NW**  
**1/2 - 1 Mile**

**OIL\_GAS CAOG13000205549**

API #:	0403714912	Well #:	4
Well Status:	Plugged	Well Type:	OG
Operator Name:	Southern California Edison Co.	Lease Name:	Lease by Southern California Edison Co.
Field Name:	Salt Lake	Area Name:	Any Area
GIS Source:	hud	Confidential Well:	N
Directionally Drilled:	N	SPUD Date:	Not Reported

**AQ172**  
**WNW**  
**1/2 - 1 Mile**

**OIL\_GAS CAOG13000205628**

API #:	0403715199	Well #:	24
Well Status:	Plugged	Well Type:	OG
Operator Name:	Chevron U.S.A. Inc.	Lease Name:	Salt Lake
Field Name:	Salt Lake	Area Name:	Any Area
GIS Source:	hud	Confidential Well:	N
Directionally Drilled:	N	SPUD Date:	Not Reported

## GEOCHECK® - PHYSICAL SETTING SOURCE MAP FINDINGS

Map ID  
Direction  
Distance

Database EDR ID Number

**AT173**  
**NW**  
**1/2 - 1 Mile**

**OIL\_GAS CAOG13000205558**

API #:	0403714922	Well #:	14
Well Status:	Plugged	Well Type:	OG
Operator Name:	Southern California Edison Co.		
Lease Name:	Lease by Southern California Edison Co.		
Field Name:	Salt Lake	Area Name:	Any Area
GIS Source:	hud	Confidential Well:	N
Directionally Drilled:	N	SPUD Date:	Not Reported

**AR174**  
**WNW**  
**1/2 - 1 Mile**

**OIL\_GAS CAOG13000205467**

API #:	0403714628	Well #:	1
Well Status:	Plugged	Well Type:	OG
Operator Name:	Gilmore Oil Co.	Lease Name:	Lease by Gilmore Oil Co.
Field Name:	Salt Lake	Area Name:	Any Area
GIS Source:	hud	Confidential Well:	N
Directionally Drilled:	N	SPUD Date:	Not Reported

**AT175**  
**NW**  
**1/2 - 1 Mile**

**OIL\_GAS CAOG13000205586**

API #:	0403714950	Well #:	119
Well Status:	Plugged	Well Type:	OG
Operator Name:	Southern California Edison Co.		
Lease Name:	Clark	Field Name:	Salt Lake
Area Name:	Any Area	GIS Source:	hud
Confidential Well:	N	Directionally Drilled:	N
SPUD Date:	Not Reported		

**AU176**  
**NNW**  
**1/2 - 1 Mile**

**OIL\_GAS CAOG13000205746**

API #:	0403715112	Well #:	54
Well Status:	Plugged	Well Type:	OG
Operator Name:	Rancho La Brea Oil co.		
Field Name:	Salt Lake	Lease Name:	Lease by Rancho La Brea Oil co.
GIS Source:	hud	Area Name:	Any Area
Directionally Drilled:	N	Confidential Well:	N
		SPUD Date:	Not Reported

## GEOCHECK® - PHYSICAL SETTING SOURCE MAP FINDINGS

Map ID  
Direction  
Distance

Database      EDR ID Number

**177**  
**NNE**  
**1/2 - 1 Mile**

**OIL\_GAS      CAOG13000205534**

API #:	0403714895	Well #:	352
Well Status:	Idle	Well Type:	OG
Operator Name:	Chevron U.S.A. Inc.	Lease Name:	Salt Lake
Field Name:	Salt Lake	Area Name:	Any Area
GIS Source:	hud	Confidential Well:	N
Directionally Drilled:	N	SPUD Date:	Not Reported

**178**  
**NNW**  
**1/2 - 1 Mile**

**OIL\_GAS      CAOG13000205584**

API #:	0403714948	Well #:	117
Well Status:	Plugged	Well Type:	OG
Operator Name:	Southern California Edison Co.	Field Name:	Salt Lake
Lease Name:	Clark	GIS Source:	hud
Area Name:	Any Area	Directionally Drilled:	N
Confidential Well:	N		
SPUD Date:	Not Reported		

**AU179**  
**NNW**  
**1/2 - 1 Mile**

**OIL\_GAS      CAOG13000205755**

API #:	0403715121	Well #:	63
Well Status:	Plugged	Well Type:	OG
Operator Name:	Rancho La Brea Oil co.	Lease Name:	Lease by Rancho La Brea Oil co.
Field Name:	Salt Lake	Area Name:	Any Area
GIS Source:	hud	Confidential Well:	N
Directionally Drilled:	N	SPUD Date:	Not Reported



# GEOCHECK® - PHYSICAL SETTING SOURCE MAP FINDINGS RADON

## AREA RADON INFORMATION

State Database: CA Radon

### Radon Test Results

Zipcode	Num Tests	> 4 pCi/L
90036	48	1

Federal EPA Radon Zone for LOS ANGELES County: 2

- Note: Zone 1 indoor average level > 4 pCi/L.  
 : Zone 2 indoor average level >= 2 pCi/L and <= 4 pCi/L.  
 : Zone 3 indoor average level < 2 pCi/L.

---

### Federal Area Radon Information for LOS ANGELES COUNTY, CA

Number of sites tested: 63

Area	Average Activity	% <4 pCi/L	% 4-20 pCi/L	% >20 pCi/L
Living Area - 1st Floor	0.711 pCi/L	98%	2%	0%
Living Area - 2nd Floor	Not Reported	Not Reported	Not Reported	Not Reported
Basement	0.933 pCi/L	100%	0%	0%

# PHYSICAL SETTING SOURCE RECORDS SEARCHED

## TOPOGRAPHIC INFORMATION

### USGS 7.5' Digital Elevation Model (DEM)

Source: United States Geologic Survey

EDR acquired the USGS 7.5' Digital Elevation Model in 2002 and updated it in 2006. The 7.5 minute DEM corresponds to the USGS 1:24,000- and 1:25,000-scale topographic quadrangle maps. The DEM provides elevation data with consistent elevation units and projection.

### Current USGS 7.5 Minute Topographic Map

Source: U.S. Geological Survey

## HYDROLOGIC INFORMATION

Flood Zone Data: This data was obtained from the Federal Emergency Management Agency (FEMA). It depicts 100-year and 500-year flood zones as defined by FEMA. It includes the National Flood Hazard Layer (NFHL) which incorporates Flood Insurance Rate Map (FIRM) data and Q3 data from FEMA in areas not covered by NFHL.

Source: FEMA

Telephone: 877-336-2627

Date of Government Version: 2003, 2015

NWI: National Wetlands Inventory. This data, available in select counties across the country, was obtained by EDR in 2002, 2005 and 2010 from the U.S. Fish and Wildlife Service.

### State Wetlands Data: Wetland Inventory

Source: Department of Fish and Wildlife

Telephone: 916-445-0411

## HYDROGEOLOGIC INFORMATION

### AQUIFLOW<sup>R</sup> Information System

Source: EDR proprietary database of groundwater flow information

EDR has developed the AQUIFLOW Information System (AIS) to provide data on the general direction of groundwater flow at specific points. EDR has reviewed reports submitted to regulatory authorities at select sites and has extracted the date of the report, hydrogeologically determined groundwater flow direction and depth to water table information.

## GEOLOGIC INFORMATION

### Geologic Age and Rock Stratigraphic Unit

Source: P.G. Schruben, R.E. Arndt and W.J. Bawiec, Geology of the Conterminous U.S. at 1:2,500,000 Scale - A digital representation of the 1974 P.B. King and H.M. Beikman Map, USGS Digital Data Series DDS - 11 (1994).

### STATSGO: State Soil Geographic Database

Source: Department of Agriculture, Natural Resources Conservation Service (NRCS)

The U.S. Department of Agriculture's (USDA) Natural Resources Conservation Service (NRCS) leads the national Conservation Soil Survey (NCSS) and is responsible for collecting, storing, maintaining and distributing soil survey information for privately owned lands in the United States. A soil map in a soil survey is a representation of soil patterns in a landscape. Soil maps for STATSGO are compiled by generalizing more detailed (SSURGO) soil survey maps.

### SSURGO: Soil Survey Geographic Database

Source: Department of Agriculture, Natural Resources Conservation Service (NRCS)

Telephone: 800-672-5559

SSURGO is the most detailed level of mapping done by the Natural Resources Conservation Service, mapping scales generally range from 1:12,000 to 1:63,360. Field mapping methods using national standards are used to construct the soil maps in the Soil Survey Geographic (SSURGO) database. SSURGO digitizing duplicates the original soil survey maps. This level of mapping is designed for use by landowners, townships and county natural resource planning and management.

# PHYSICAL SETTING SOURCE RECORDS SEARCHED

## LOCAL / REGIONAL WATER AGENCY RECORDS

### FEDERAL WATER WELLS

#### PWS: Public Water Systems

Source: EPA/Office of Drinking Water

Telephone: 202-564-3750

Public Water System data from the Federal Reporting Data System. A PWS is any water system which provides water to at least 25 people for at least 60 days annually. PWSs provide water from wells, rivers and other sources.

#### PWS ENF: Public Water Systems Violation and Enforcement Data

Source: EPA/Office of Drinking Water

Telephone: 202-564-3750

Violation and Enforcement data for Public Water Systems from the Safe Drinking Water Information System (SDWIS) after August 1995. Prior to August 1995, the data came from the Federal Reporting Data System (FRDS).

#### USGS Water Wells: USGS National Water Inventory System (NWIS)

This database contains descriptive information on sites where the USGS collects or has collected data on surface water and/or groundwater. The groundwater data includes information on wells, springs, and other sources of groundwater.

### STATE RECORDS

#### Water Well Database

Source: Department of Water Resources

Telephone: 916-651-9648

#### California Drinking Water Quality Database

Source: Department of Public Health

Telephone: 916-324-2319

The database includes all drinking water compliance and special studies monitoring for the state of California since 1984. It consists of over 3,200,000 individual analyses along with well and water system information.

## OTHER STATE DATABASE INFORMATION

#### California Oil and Gas Well Locations

Source: Department of Conservation

Telephone: 916-323-1779

Oil and Gas well locations in the state.

#### California Earthquake Fault Lines

Source: California Division of Mines and Geology

The fault lines displayed on EDR's Topographic map are digitized quaternary fault lines prepared in 1975 by the United State Geological Survey. Additional information (also from 1975) regarding activity at specific fault lines comes from California's Preliminary Fault Activity Map prepared by the California Division of Mines and Geology.

### RADON

#### State Database: CA Radon

Source: Department of Public Health

Telephone: 916-210-8558

Radon Database for California

#### Area Radon Information

Source: USGS

Telephone: 703-356-4020

The National Radon Database has been developed by the U.S. Environmental Protection Agency (USEPA) and is a compilation of the EPA/State Residential Radon Survey and the National Residential Radon Survey. The study covers the years 1986 - 1992. Where necessary data has been supplemented by information collected at private sources such as universities and research institutions.

## PHYSICAL SETTING SOURCE RECORDS SEARCHED

### EPA Radon Zones

Source: EPA

Telephone: 703-356-4020

Sections 307 & 309 of IRAA directed EPA to list and identify areas of U.S. with the potential for elevated indoor radon levels.

### OTHER

Airport Landing Facilities: Private and public use landing facilities

Source: Federal Aviation Administration, 800-457-6656

Epicenters: World earthquake epicenters, Richter 5 or greater

Source: Department of Commerce, National Oceanic and Atmospheric Administration

California Earthquake Fault Lines: The fault lines displayed on EDR's Topographic map are digitized quaternary fault lines, prepared in 1975 by the United State Geological Survey. Additional information (also from 1975) regarding activity at specific fault lines comes from California's Preliminary Fault Activity Map prepared by the California Division of Mines and Geology.

### STREET AND ADDRESS INFORMATION

© 2015 TomTom North America, Inc. All rights reserved. This material is proprietary and the subject of copyright protection and other intellectual property rights owned by or licensed to Tele Atlas North America, Inc. The use of this material is subject to the terms of a license agreement. You will be held liable for any unauthorized copying or disclosure of this material.

**Appendix C**  
**Sanborn Map Report**

Thrifty Wilshire Blvd Parking Lot

5055 WILSHIRE BLVD

LOS ANGELES, CA 90036

Inquiry Number: 5695924.3

June 24, 2019

## Certified Sanborn® Map Report



6 Armstrong Road, 4th floor  
Shelton, CT 06484  
Toll Free: 800.352.0050  
[www.edrnet.com](http://www.edrnet.com)

# Certified Sanborn® Map Report

06/24/19

**Site Name:**

Thrifty Wilshire Blvd Parking Lc  
5055 WILSHIRE BLVD  
LOS ANGELES, CA 90036  
EDR Inquiry # 5695924.3

**Client Name:**

Waterstone Environmental Inc  
2936 E. Coronado Street  
Anaheim, CA 92806  
Contact: RICHARD VOGL



The Sanborn Library has been searched by EDR and maps covering the target property location as provided by Waterstone Environmental Inc were identified for the years listed below. The Sanborn Library is the largest, most complete collection of fire insurance maps. The collection includes maps from Sanborn, Bromley, Perris & Browne, Hopkins, Barlow, and others. Only Environmental Data Resources Inc. (EDR) is authorized to grant rights for commercial reproduction of maps by the Sanborn Library LLC, the copyright holder for the collection. Results can be authenticated by visiting [www.edrnet.com/sanborn](http://www.edrnet.com/sanborn).

The Sanborn Library is continually enhanced with newly identified map archives. This report accesses all maps in the collection as of the day this report was generated.

## Certified Sanborn Results:

**Certification #** DF31-43F8-91D0  
**PO #** NA  
**Project** Thrifty Wilshire Parking Lot

**Maps Provided:**

1969  
1950  
1927  
1926



Sanborn® Library search results

Certification #: DF31-43F8-91D0

The Sanborn Library includes more than 1.2 million fire insurance maps from Sanborn, Bromley, Perris & Browne, Hopkins, Barlow and others which track historical property usage in approximately 12,000 American cities and towns. Collections searched:

- Library of Congress
- University Publications of America
- EDR Private Collection

*The Sanborn Library LLC Since 1866™*

## Limited Permission To Make Copies

Waterstone Environmental Inc (the client) is permitted to make up to FIVE photocopies of this Sanborn Map transmittal and each fire insurance map accompanying this report solely for the limited use of its customer. No one other than the client is authorized to make copies. Upon request made directly to an EDR Account Executive, the client may be permitted to make a limited number of additional photocopies. This permission is conditioned upon compliance by the client, its customer and their agents with EDR's copyright policy; a copy of which is available upon request.

### Disclaimer - Copyright and Trademark Notice

This Report contains certain information obtained from a variety of public and other sources reasonably available to Environmental Data Resources, Inc. It cannot be concluded from this Report that coverage information for the target and surrounding properties does not exist from other sources. NO WARRANTY EXPRESSED OR IMPLIED, IS MADE WHATSOEVER IN CONNECTION WITH THIS REPORT. ENVIRONMENTAL DATA RESOURCES, INC. SPECIFICALLY DISCLAIMS THE MAKING OF ANY SUCH WARRANTIES, INCLUDING WITHOUT LIMITATION, MERCHANTABILITY OR FITNESS FOR A PARTICULAR USE OR PURPOSE. ALL RISK IS ASSUMED BY THE USER. IN NO EVENT SHALL ENVIRONMENTAL DATA RESOURCES, INC. BE LIABLE TO ANYONE, WHETHER ARISING OUT OF ERRORS OR OMISSIONS, NEGLIGENCE, ACCIDENT OR ANY OTHER CAUSE, FOR ANY LOSS OF DAMAGE, INCLUDING, WITHOUT LIMITATION, SPECIAL, INCIDENTAL, CONSEQUENTIAL, OR EXEMPLARY DAMAGES. ANY LIABILITY ON THE PART OF ENVIRONMENTAL DATA RESOURCES, INC. IS STRICTLY LIMITED TO A REFUND OF THE AMOUNT PAID FOR THIS REPORT. Purchaser accepts this Report "AS IS". Any analyses, estimates, ratings, environmental risk levels or risk codes provided in this Report are provided for illustrative purposes only, and are not intended to provide, nor should they be interpreted as providing any facts regarding, or prediction or forecast of, any environmental risk for any property. Only a Phase I Environmental Site Assessment performed by an environmental professional can provide information regarding the environmental risk for any property. Additionally, the information provided in this Report is not to be construed as legal advice.  
Copyright 2019 by Environmental Data Resources, Inc. All rights reserved. Reproduction in any media or format, in whole or in part, of any report or map of Environmental Data Resources, Inc., or its affiliates, is prohibited without prior written permission.

EDR and its logos (including Sanborn and Sanborn Map) are trademarks of Environmental Data Resources, Inc. or its affiliates. All other trademarks used herein are the property of their respective owners.

## Sanborn Sheet Key

This Certified Sanborn Map Report is based upon the following Sanborn Fire Insurance map sheets.



### 1969 Source Sheets



Volume 22, Sheet 2278  
1969



Volume 22, Sheet 2284  
1969



Volume 23, Sheet 2313  
1969



Volume 23, Sheet 2314  
1969

### 1950 Source Sheets



Volume 22, Sheet 2284  
1950



Volume 22, Sheet 2278  
1950



Volume 23, Sheet 2313  
1950



Volume 23, Sheet 2314  
1950

### 1927 Source Sheets



Volume 23, Sheet 2313  
1927

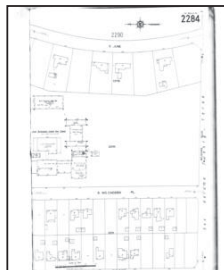


Volume 23, Sheet 2314  
1927

### 1926 Source Sheets



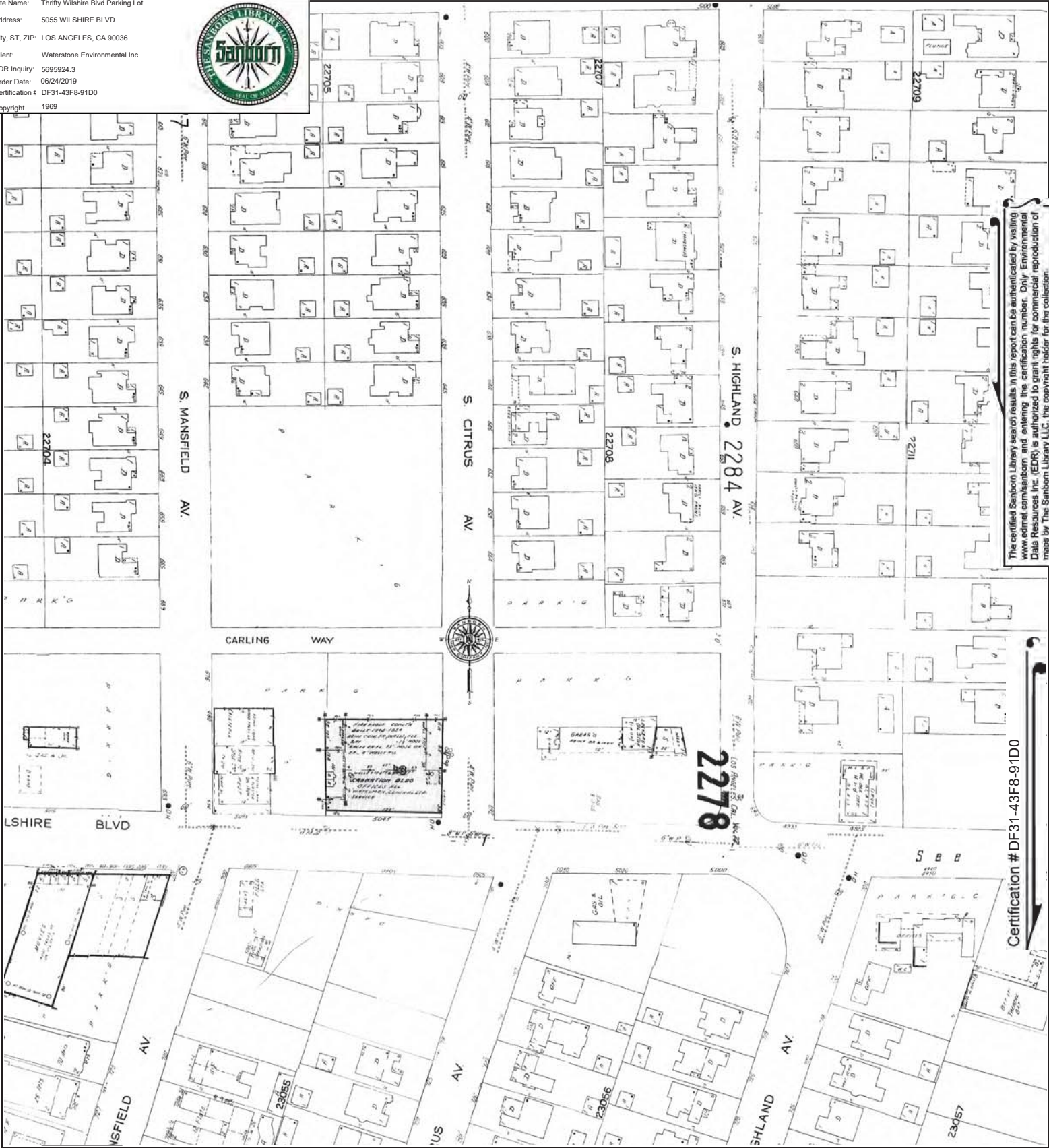
Volume 22, Sheet 2278  
1926



Volume 22, Sheet 2284  
1926



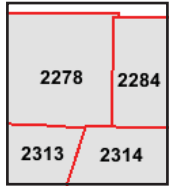
Site Name: Thrifty Wilshire Blvd Parking Lot  
 Address: 5055 WILSHIRE BLVD  
 City, ST, ZIP: LOS ANGELES, CA 90036  
 Client: Waterstone Environmental Inc  
 EDR Inquiry: 5695924.3  
 Order Date: 06/24/2019  
 Certification #: DF31-43F8-91D0  
 Copyright: 1969



The certified Sanborn Library search results in this report can be authenticated by visiting [www.edrnet.com/sanborn](http://www.edrnet.com/sanborn) and entering the certification number. Only Environmental Data Resources Inc. (EDR) is authorized to grant rights for commercial reproduction of maps by The Sanborn Library LLC, the copyright holder for the collection.

Certification #DF31-43F8-91D0

This Certified Sanborn Map combines the following sheets.  
 Outlined areas indicate map sheets within the collection.



Volume 23, Sheet 2314  
 Volume 23, Sheet 2313  
 Volume 22, Sheet 2284  
 Volume 22, Sheet 2278



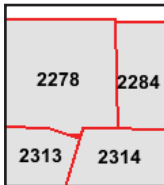
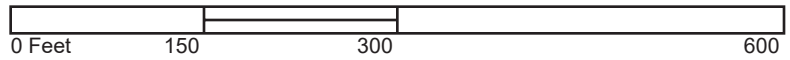
Site Name: Thrifty Wilshire Blvd Parking Lot  
 Address: 5055 WILSHIRE BLVD  
 City, ST, ZIP: LOS ANGELES, CA 90036  
 Client: Waterstone Environmental Inc  
 EDR Inquiry: 5695924.3  
 Order Date: 06/24/2019  
 Certification #: DF31-43F8-91D0  
 Copyright: 1950



The certified Sanborn Library search results in this report can be authenticated by visiting [www.edr.com/sanborn](http://www.edr.com/sanborn) and entering the certification number. Only Environmental Data Resources Inc. (EDR) is authorized to grant rights for commercial reproduction of maps by The Sanborn Library LLC, the copyright holder for the collection.

Certification #DF31-43F8-91D0

This Certified Sanborn Map combines the following sheets. Outlined areas indicate map sheets within the collection.



Volume 23, Sheet 2314  
 Volume 23, Sheet 2313  
 Volume 22, Sheet 2278  
 Volume 22, Sheet 2284

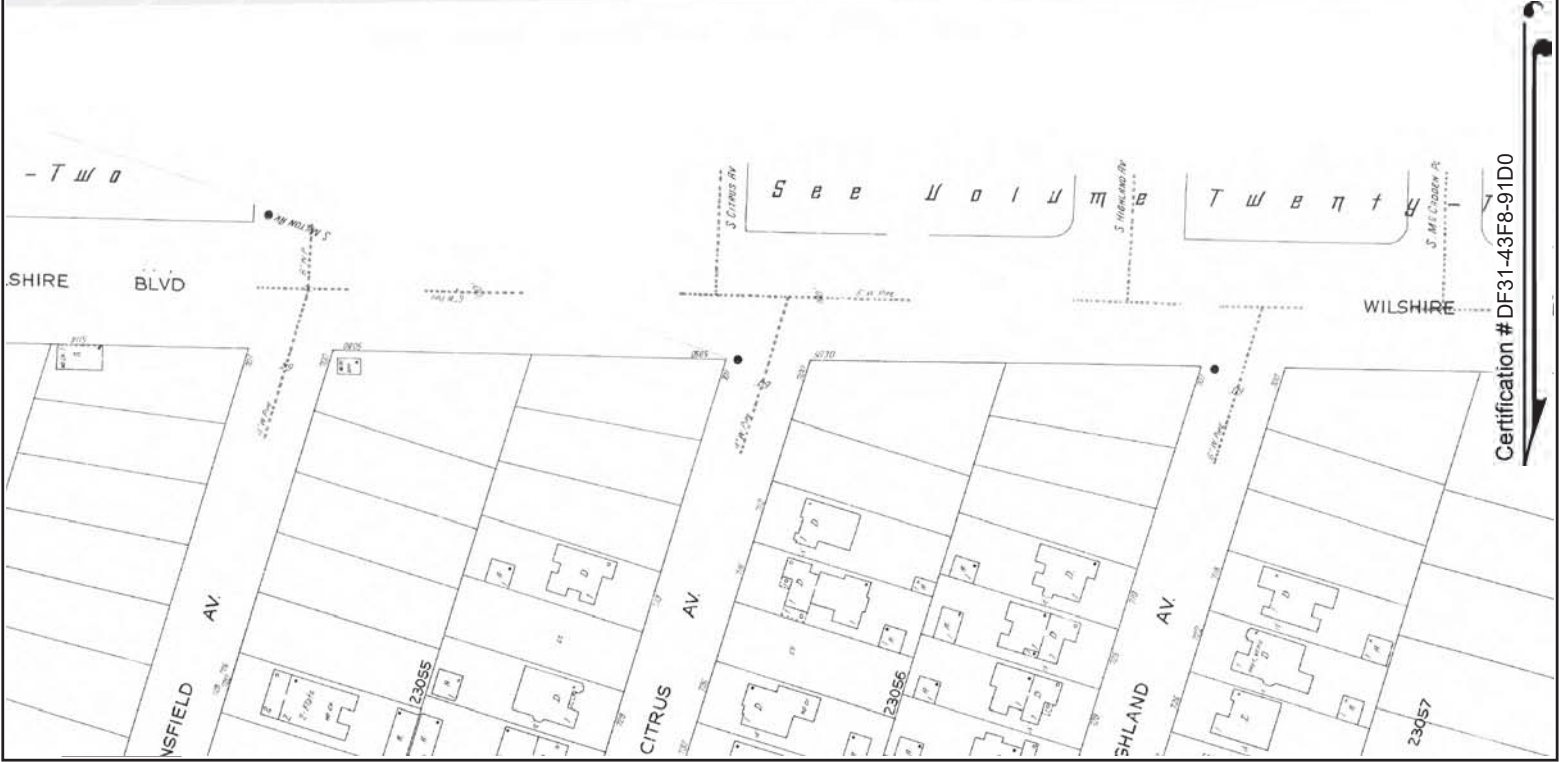




Site Name: Thrifty Wilshire Blvd Parking Lot  
 Address: 5055 WILSHIRE BLVD  
 City, ST, ZIP: LOS ANGELES, CA 90036  
 Client: Waterstone Environmental Inc  
 EDR Inquiry: 5695924.3  
 Order Date: 06/24/2019  
 Certification # DF31-43F8-91D0  
 Copyright: 1927


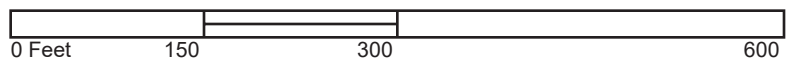


The certified Sanborn Library search results in this report can be authenticated by visiting [www.edrnet.com/sanborn](http://www.edrnet.com/sanborn) and entering the certification number. Only Environmental Data Resources Inc. (EDR) is authorized to grant rights for commercial reproduction of maps by The Sanborn Library LLC, the copyright holder for the collection.



Certification # DF31-43F8-91D0

This Certified Sanborn Map combines the following sheets. Outlined areas indicate map sheets within the collection.



Volume 23, Sheet 2314  
 Volume 23, Sheet 2313



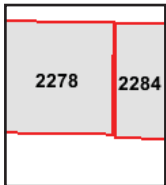
Site Name: Thrifty Wilshire Blvd Parking Lot  
 Address: 5055 WILSHIRE BLVD  
 City, ST, ZIP: LOS ANGELES, CA 90036  
 Client: Waterstone Environmental Inc  
 EDR Inquiry: 5695924.3  
 Order Date: 06/24/2019  
 Certification # DF31-43F8-91D0  
 Copyright: 1926



The certified Sanborn Library search results in this report can be authenticated by visiting [www.edrnet.com/sanborn](http://www.edrnet.com/sanborn) and entering the certification number. Only Environmental Data Resources Inc. (EDR) is authorized to grant rights for commercial reproduction of maps by The Sanborn Library LLC, the copyright holder for the collection.

Certification # DF31-43F8-91D0

This Certified Sanborn Map combines the following sheets. Outlined areas indicate map sheets within the collection.



Volume 22, Sheet 2284  
 Volume 22, Sheet 2278



**Appendix D**  
**Aerial Photographs**



**Thrifty Wilshire Blvd Parking Lot**

5055 WILSHIRE BLVD

LOS ANGELES, CA 90036

Inquiry Number: 5695924.11

June 24, 2019

## The EDR Aerial Photo Decade Package



6 Armstrong Road, 4th floor  
Shelton, CT 06484  
Toll Free: 800.352.0050  
[www.edrnet.com](http://www.edrnet.com)

# EDR Aerial Photo Decade Package

06/24/19

**Site Name:**

Thrifty Wilshire Blvd Parking Lc  
5055 WILSHIRE BLVD  
LOS ANGELES, CA 90036  
EDR Inquiry # 5695924.11

**Client Name:**

Waterstone Environmental Inc  
2936 E. Coronado Street  
Anaheim, CA 92806  
Contact: RICHARD VOGL



Environmental Data Resources, Inc. (EDR) Aerial Photo Decade Package is a screening tool designed to assist environmental professionals in evaluating potential liability on a target property resulting from past activities. EDR's professional researchers provide digitally reproduced historical aerial photographs, and when available, provide one photo per decade.

**Search Results:**

<u>Year</u>	<u>Scale</u>	<u>Details</u>	<u>Source</u>
2016	1"=500'	Flight Year: 2016	USDA/NAIP
2012	1"=500'	Flight Year: 2012	USDA/NAIP
2009	1"=500'	Flight Year: 2009	USDA/NAIP
2005	1"=500'	Flight Year: 2005	USDA/NAIP
2002	1"=500'	Flight Date: June 10, 2002	USDA
1994	1"=500'	Acquisition Date: May 31, 1994	USGS/DOQQ
1989	1"=500'	Flight Date: August 22, 1989	USDA
1981	1"=500'	Flight Date: February 17, 1981	EDR Proprietary Brewster Pacific
1977	1"=500'	Flight Date: April 25, 1977	EDR Proprietary Brewster Pacific
1972	1"=500'	Flight Date: November 21, 1972	EDR Proprietary Brewster Pacific
1964	1"=500'	Flight Date: July 28, 1964	USGS
1952	1"=500'	Flight Date: August 01, 1952	USGS
1948	1"=500'	Flight Date: July 10, 1948	USGS
1938	1"=500'	Flight Date: May 22, 1938	USDA
1928	1"=500'	Flight Date: January 01, 1928	FAIR

**When delivered electronically by EDR, the aerial photo images included with this report are for ONE TIME USE ONLY. Further reproduction of these aerial photo images is prohibited without permission from EDR. For more information contact your EDR Account Executive.**


**Disclaimer - Copyright and Trademark Notice**

This Report contains certain information obtained from a variety of public and other sources reasonably available to Environmental Data Resources, Inc. It cannot be concluded from this Report that coverage information for the target and surrounding properties does not exist from other sources. NO WARRANTY EXPRESSED OR IMPLIED, IS MADE WHATSOEVER IN CONNECTION WITH THIS REPORT. ENVIRONMENTAL DATA RESOURCES, INC. SPECIFICALLY DISCLAIMS THE MAKING OF ANY SUCH WARRANTIES, INCLUDING WITHOUT LIMITATION, MERCHANTABILITY OR FITNESS FOR A PARTICULAR USE OR PURPOSE. ALL RISK IS ASSUMED BY THE USER. IN NO EVENT SHALL ENVIRONMENTAL DATA RESOURCES, INC. BE LIABLE TO ANYONE, WHETHER ARISING OUT OF ERRORS OR OMISSIONS, NEGLIGENCE, ACCIDENT OR ANY OTHER CAUSE, FOR ANY LOSS OF DAMAGE, INCLUDING, WITHOUT LIMITATION, SPECIAL, INCIDENTAL, CONSEQUENTIAL, OR EXEMPLARY DAMAGES. ANY LIABILITY ON THE PART OF ENVIRONMENTAL DATA RESOURCES, INC. IS STRICTLY LIMITED TO A REFUND OF THE AMOUNT PAID FOR THIS REPORT. Purchaser accepts this Report "AS IS". Any analyses, estimates, ratings, environmental risk levels or risk codes provided in this Report are provided for illustrative purposes only, and are not intended to provide, nor should they be interpreted as providing any facts regarding, or prediction or forecast of, any environmental risk for any property. Only a Phase I Environmental Site Assessment performed by an environmental professional can provide information regarding the environmental risk for any property. Additionally, the information provided in this Report is not to be construed as legal advice.

Copyright 2019 by Environmental Data Resources, Inc. All rights reserved. Reproduction in any media or format, in whole or in part, of any report or map of Environmental Data Resources, Inc., or its affiliates, is prohibited without prior written permission.

EDR and its logos (including Sanborn and Sanborn Map) are trademarks of Environmental Data Resources, Inc. or its affiliates. All other trademarks used herein are the property of their respective owners.





INQUIRY #: 5695924.11

YEAR: 2016

— = 500'







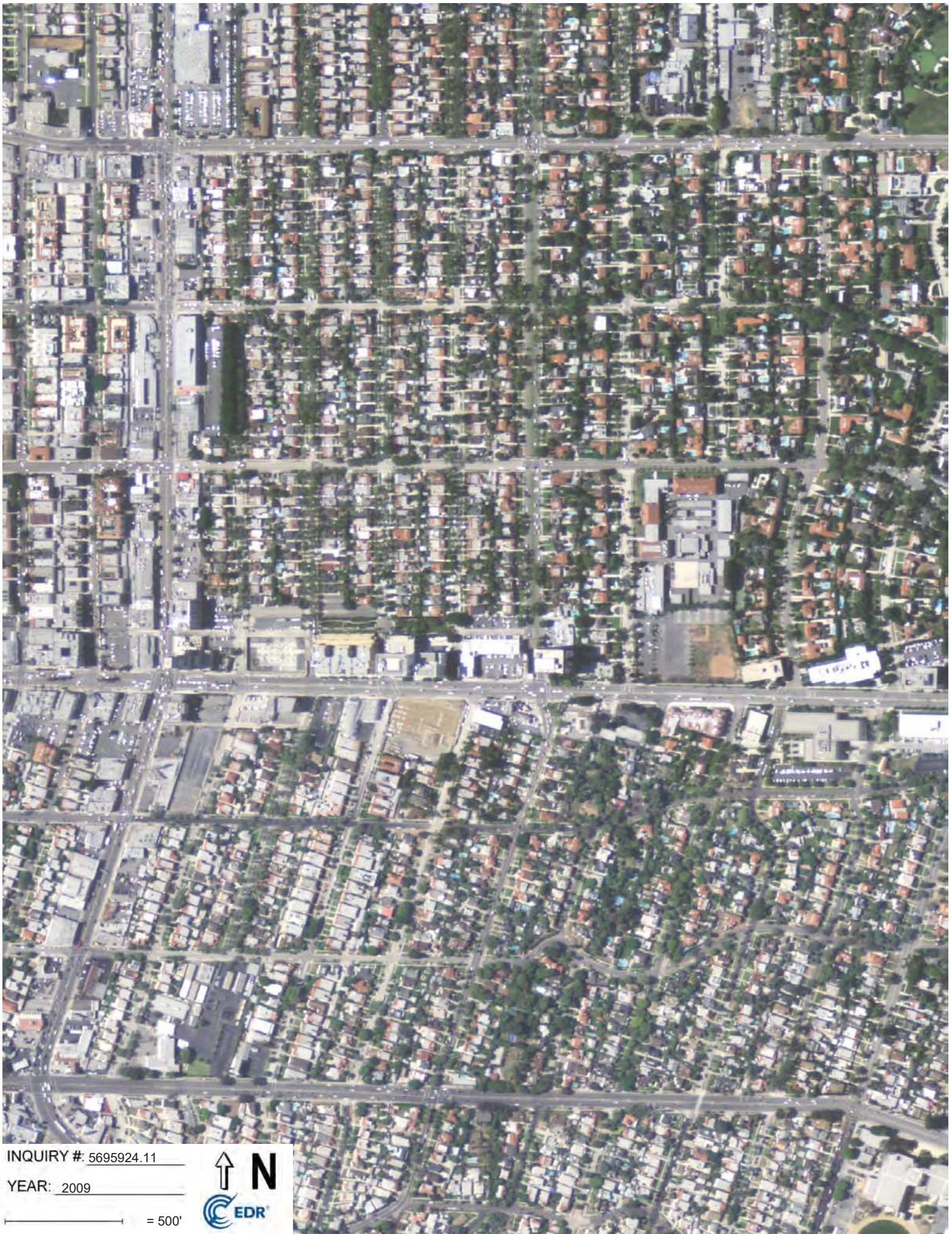
INQUIRY #: 5695924.11

YEAR: 2012

— = 500'







INQUIRY #: 5695924.11

YEAR: 2009

— = 500'







INQUIRY #: 5695924.11

YEAR: 2005

— = 500'







INQUIRY #: 5695924.11

YEAR: 2002

— = 500'







INQUIRY #: 5695924.11

YEAR: 1994

— = 500'







INQUIRY #: 5695924.11

YEAR: 1989

— = 500'







INQUIRY #: 5695924.11

YEAR: 1981

— = 500'







INQUIRY #: 5695924.11

YEAR: 1977

— = 500'







INQUIRY #: 5695924.11

YEAR: 1972

— = 500'







INQUIRY #: 5695924.11

YEAR: 1964

— = 500'







INQUIRY #: 5695924.11

YEAR: 1952

— = 500'







INQUIRY #: 5695924.11

YEAR: 1948

— = 500'







INQUIRY #: 5695924.11

YEAR: 1938

— = 500'







INQUIRY #: 5695924.11

YEAR: 1928

— = 500'





**Appendix E**  
**Topographic Map Report**

Thrifty Wilshire Blvd Parking Lot

5055 WILSHIRE BLVD

LOS ANGELES, CA 90036

Inquiry Number: 5695924.4

June 21, 2019

## EDR Historical Topo Map Report

with QuadMatch™



6 Armstrong Road, 4th floor  
Shelton, CT 06484  
Toll Free: 800.352.0050  
[www.edrnet.com](http://www.edrnet.com)



# EDR Historical Topo Map Report

06/21/19

**Site Name:**

Thrifty Wilshire Blvd Parking Lc  
5055 WILSHIRE BLVD  
LOS ANGELES, CA 90036  
EDR Inquiry # 5695924.4

**Client Name:**

Waterstone Environmental Inc  
2936 E. Coronado Street  
Anaheim, CA 92806  
Contact: RICHARD VOGL



EDR Topographic Map Library has been searched by EDR and maps covering the target property location as provided by Waterstone Environmental Inc were identified for the years listed below. EDR's Historical Topo Map Report is designed to assist professionals in evaluating potential liability on a target property resulting from past activities. EDRs Historical Topo Map Report includes a search of a collection of public and private color historical topographic maps, dating back to the late 1800s.

**Search Results:****Coordinates:**

<b>P.O.#</b>	NA	<b>Latitude:</b>	34.062963 34° 3' 47" North
<b>Project:</b>	Thrifty Wilshire Parking Lot	<b>Longitude:</b>	-118.339356 -118° 20' 22" West
		<b>UTM Zone:</b>	Zone 11 North
		<b>UTM X Meters:</b>	376400.48
		<b>UTM Y Meters:</b>	3769946.46
		<b>Elevation:</b>	200.00' above sea level

**Maps Provided:**

2012	1921
1991	1920
1981	1902
1972	1900
1966	1898
1953	1896
1926	1894
1924	

**Disclaimer - Copyright and Trademark Notice**

This Report contains certain information obtained from a variety of public and other sources reasonably available to Environmental Data Resources, Inc. It cannot be concluded from this Report that coverage information for the target and surrounding properties does not exist from other sources. NO WARRANTY EXPRESSED OR IMPLIED, IS MADE WHATSOEVER IN CONNECTION WITH THIS REPORT. ENVIRONMENTAL DATA RESOURCES, INC. SPECIFICALLY DISCLAIMS THE MAKING OF ANY SUCH WARRANTIES, INCLUDING WITHOUT LIMITATION, MERCHANTABILITY OR FITNESS FOR A PARTICULAR USE OR PURPOSE. ALL RISK IS ASSUMED BY THE USER. IN NO EVENT SHALL ENVIRONMENTAL DATA RESOURCES, INC. BE LIABLE TO ANYONE, WHETHER ARISING OUT OF ERRORS OR OMISSIONS, NEGLIGENCE, ACCIDENT OR ANY OTHER CAUSE, FOR ANY LOSS OF DAMAGE, INCLUDING, WITHOUT LIMITATION, SPECIAL, INCIDENTAL, CONSEQUENTIAL, OR EXEMPLARY DAMAGES. ANY LIABILITY ON THE PART OF ENVIRONMENTAL DATA RESOURCES, INC. IS STRICTLY LIMITED TO A REFUND OF THE AMOUNT PAID FOR THIS REPORT. Purchaser accepts this Report "AS IS". Any analyses, estimates, ratings, environmental risk levels or risk codes provided in this Report are provided for illustrative purposes only, and are not intended to provide, nor should they be interpreted as providing any facts regarding, or prediction or forecast of, any environmental risk for any property. Only a Phase I Environmental Site Assessment performed by an environmental professional can provide information regarding the environmental risk for any property. Additionally, the information provided in this Report is not to be construed as legal advice.

Copyright 2019 by Environmental Data Resources, Inc. All rights reserved. Reproduction in any media or format, in whole or in part, of any report or map of Environmental Data Resources, Inc., or its affiliates, is prohibited without prior written permission.

EDR and its logos (including Sanborn and Sanborn Map) are trademarks of Environmental Data Resources, Inc. or its affiliates. All other trademarks used herein are the property of their respective owners.

## **Topo Sheet Key**

This EDR Topo Map Report is based upon the following USGS topographic map sheets.

### **2012 Source Sheets**



Hollywood  
2012  
7.5-minute, 24000

### **1991 Source Sheets**



Hollywood  
1991  
7.5-minute, 24000  
Aerial Photo Revised 1978

### **1981 Source Sheets**



Hollywood  
1981  
7.5-minute, 24000  
Aerial Photo Revised 1978

### **1972 Source Sheets**



Hollywood  
1972  
7.5-minute, 24000  
Aerial Photo Revised 1972

## Topo Sheet Key

This EDR Topo Map Report is based upon the following USGS topographic map sheets.

### 1966 Source Sheets



Hollywood  
1966  
7.5-minute, 24000  
Aerial Photo Revised 1964

### 1953 Source Sheets



Hollywood  
1953  
7.5-minute, 24000  
Aerial Photo Revised 1952

### 1926 Source Sheets



Hollywood  
1926  
7.5-minute, 24000

### 1924 Source Sheets



Hollywood  
1924  
7.5-minute, 24000

## **Topo Sheet Key**

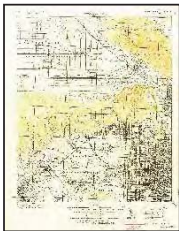
This EDR Topo Map Report is based upon the following USGS topographic map sheets.

### **1921 Source Sheets**



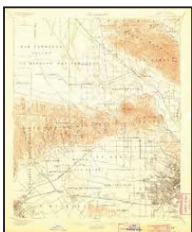
Santa Monica  
1921  
15-minute, 62500

### **1920 Source Sheets**



SANTA MONICA  
1920  
15-minute, 62500

### **1902 Source Sheets**



Santa Monica  
1902  
15-minute, 62500

### **1900 Source Sheets**



Los Angeles  
1900  
15-minute, 62500

## **Topo Sheet Key**

This EDR Topo Map Report is based upon the following USGS topographic map sheets.

### **1898 Source Sheets**



Santa Monica  
1898  
15-minute, 62500

### **1896 Source Sheets**



Santa Monica  
1896  
15-minute, 62500

### **1894 Source Sheets**

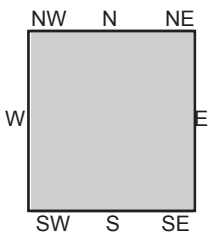
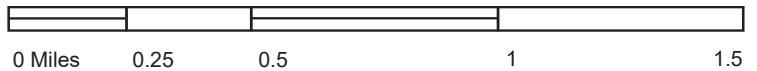


Los Angeles  
1894  
15-minute, 62500





This report includes information from the following map sheet(s).

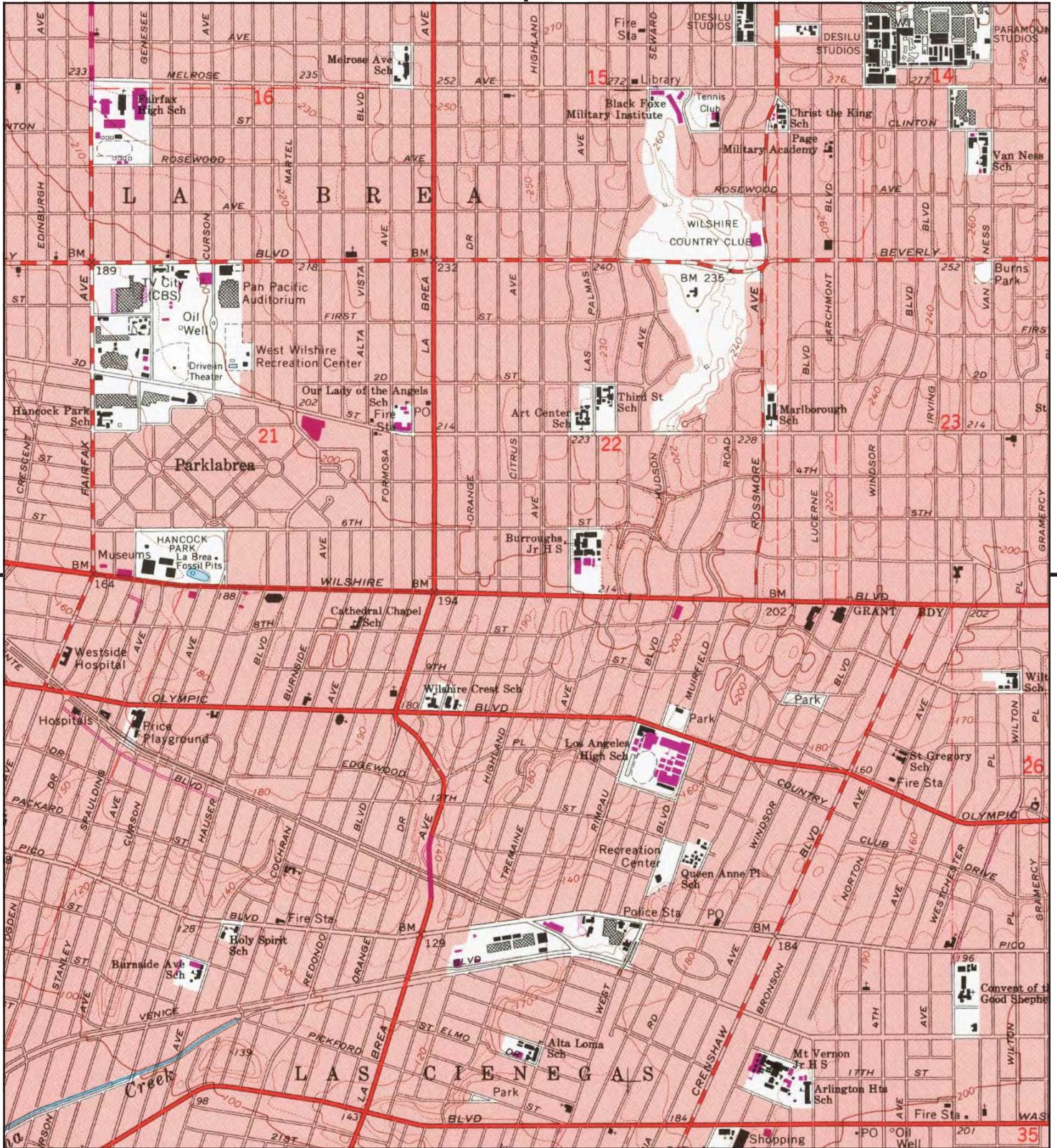


TP, Hollywood, 2012, 7.5-minute

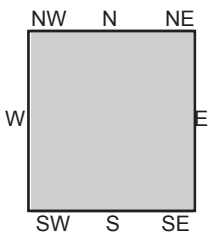
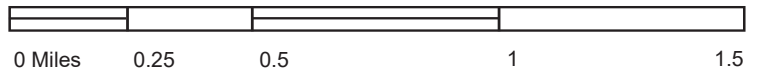
**SITE NAME:** Thrifty Wilshire Blvd Parking Lot  
**ADDRESS:** 5055 WILSHIRE BLVD  
 LOS ANGELES, CA 90036  
**CLIENT:** Waterstone Environmental Inc







This report includes information from the following map sheet(s).

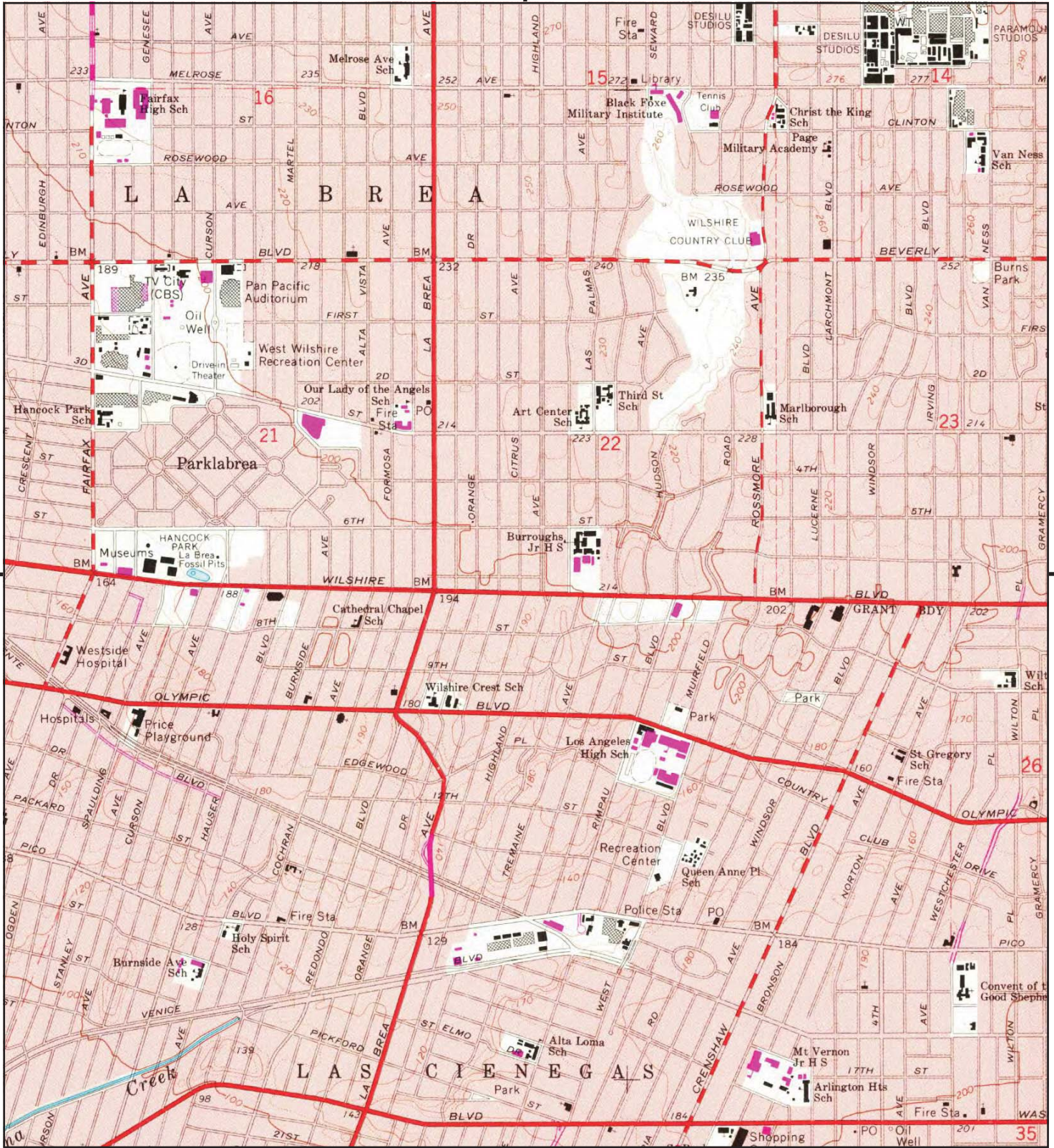


TP, Hollywood, 1991, 7.5-minute

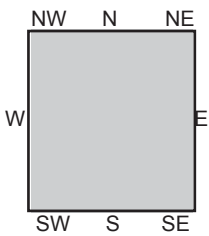
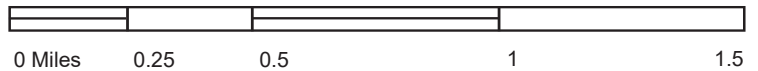
SITE NAME: Thrifty Wilshire Blvd Parking Lot  
 ADDRESS: 5055 WILSHIRE BLVD  
 LOS ANGELES, CA 90036  
 CLIENT: Waterstone Environmental Inc







This report includes information from the following map sheet(s).

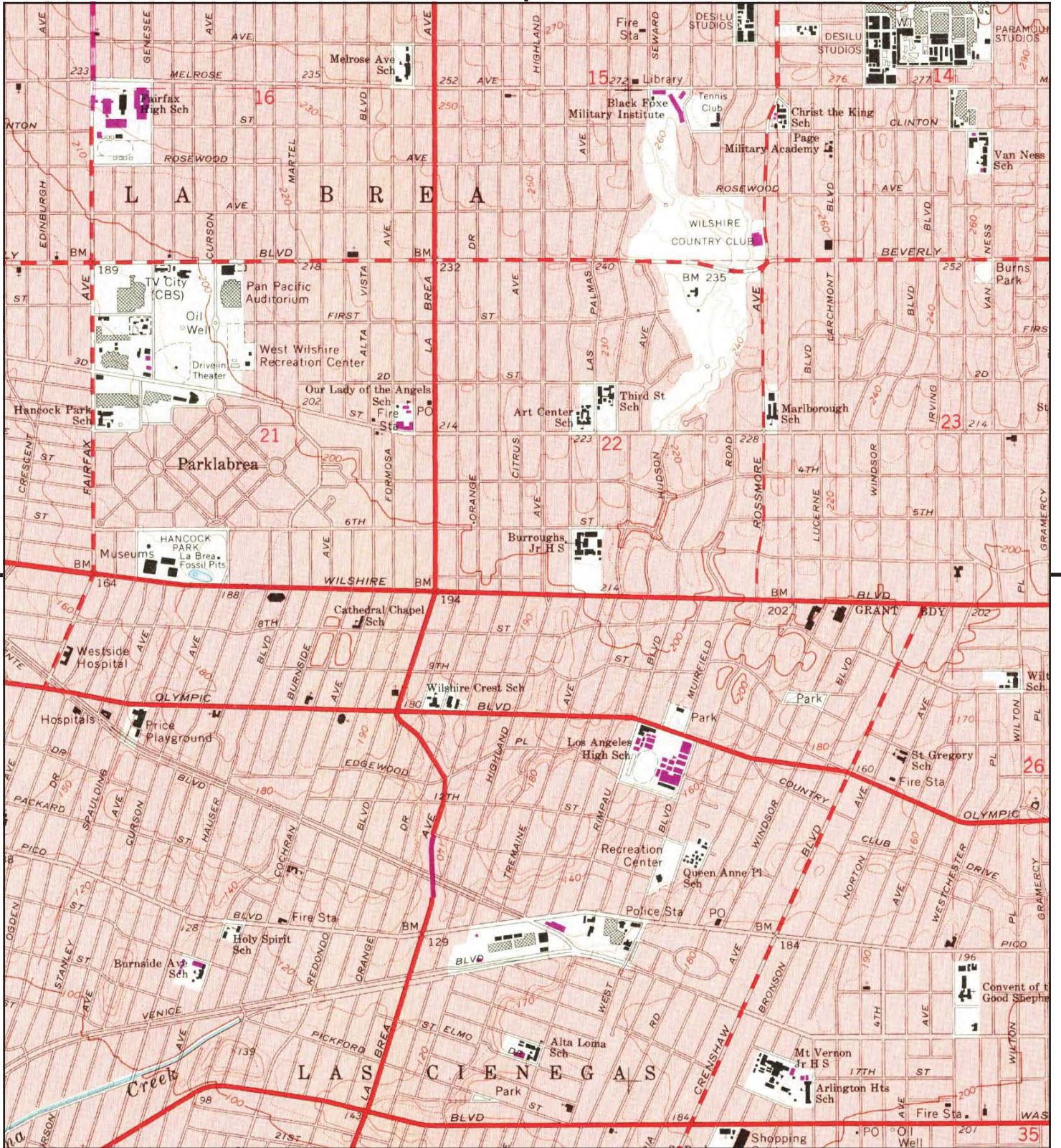


TP, Hollywood, 1981, 7.5-minute

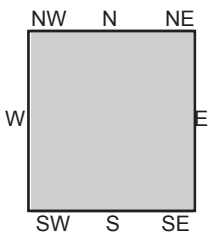
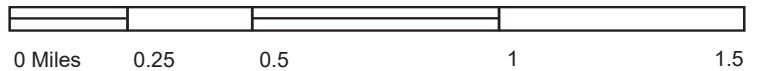
SITE NAME: Thrifty Wilshire Blvd Parking Lot  
 ADDRESS: 5055 WILSHIRE BLVD  
 LOS ANGELES, CA 90036  
 CLIENT: Waterstone Environmental Inc







This report includes information from the following map sheet(s).

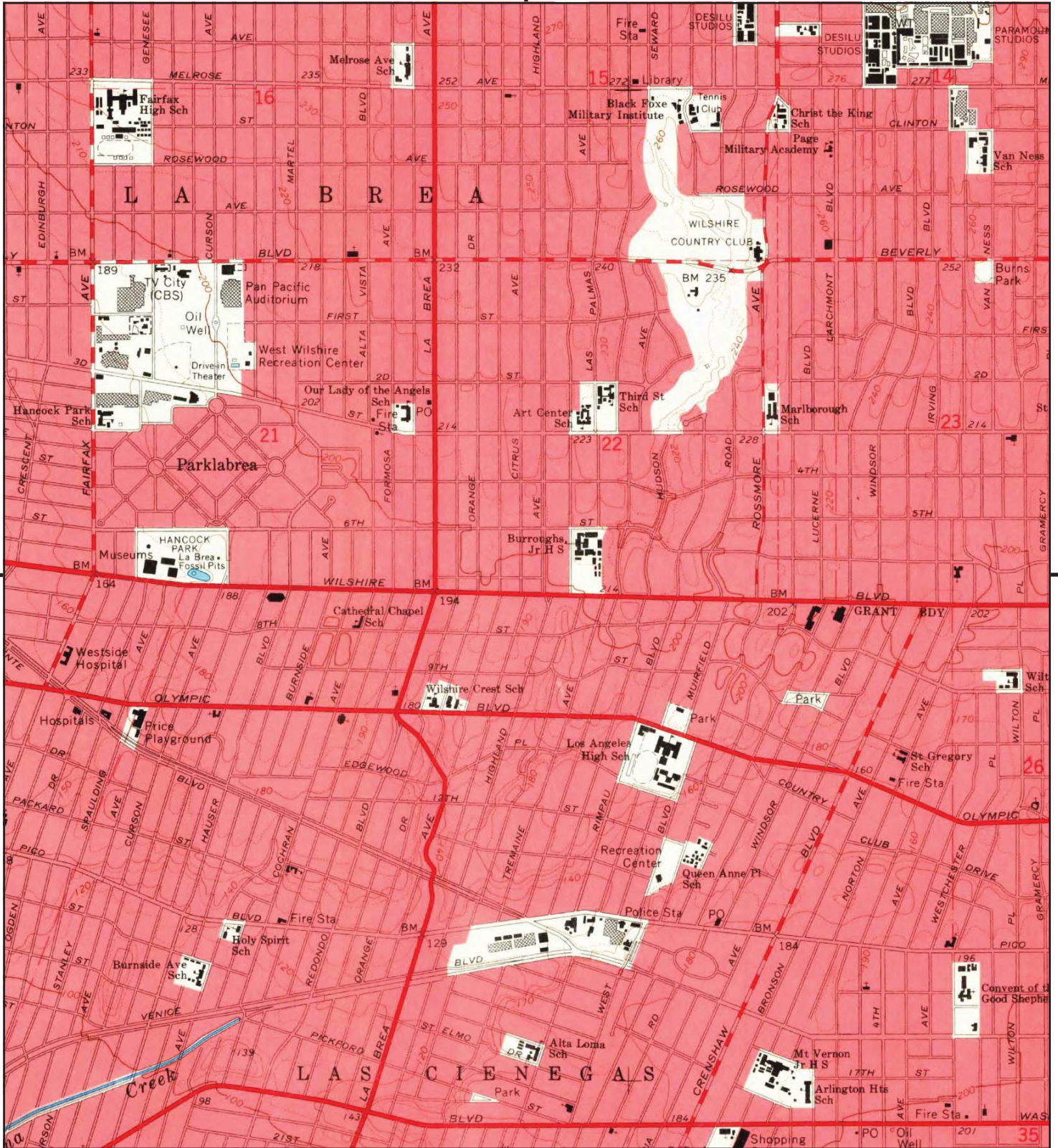


TP, Hollywood, 1972, 7.5-minute

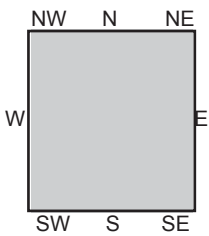
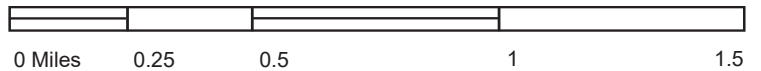
**SITE NAME:** Thrifty Wilshire Blvd Parking Lot  
**ADDRESS:** 5055 WILSHIRE BLVD  
 LOS ANGELES, CA 90036  
**CLIENT:** Waterstone Environmental Inc







This report includes information from the following map sheet(s).

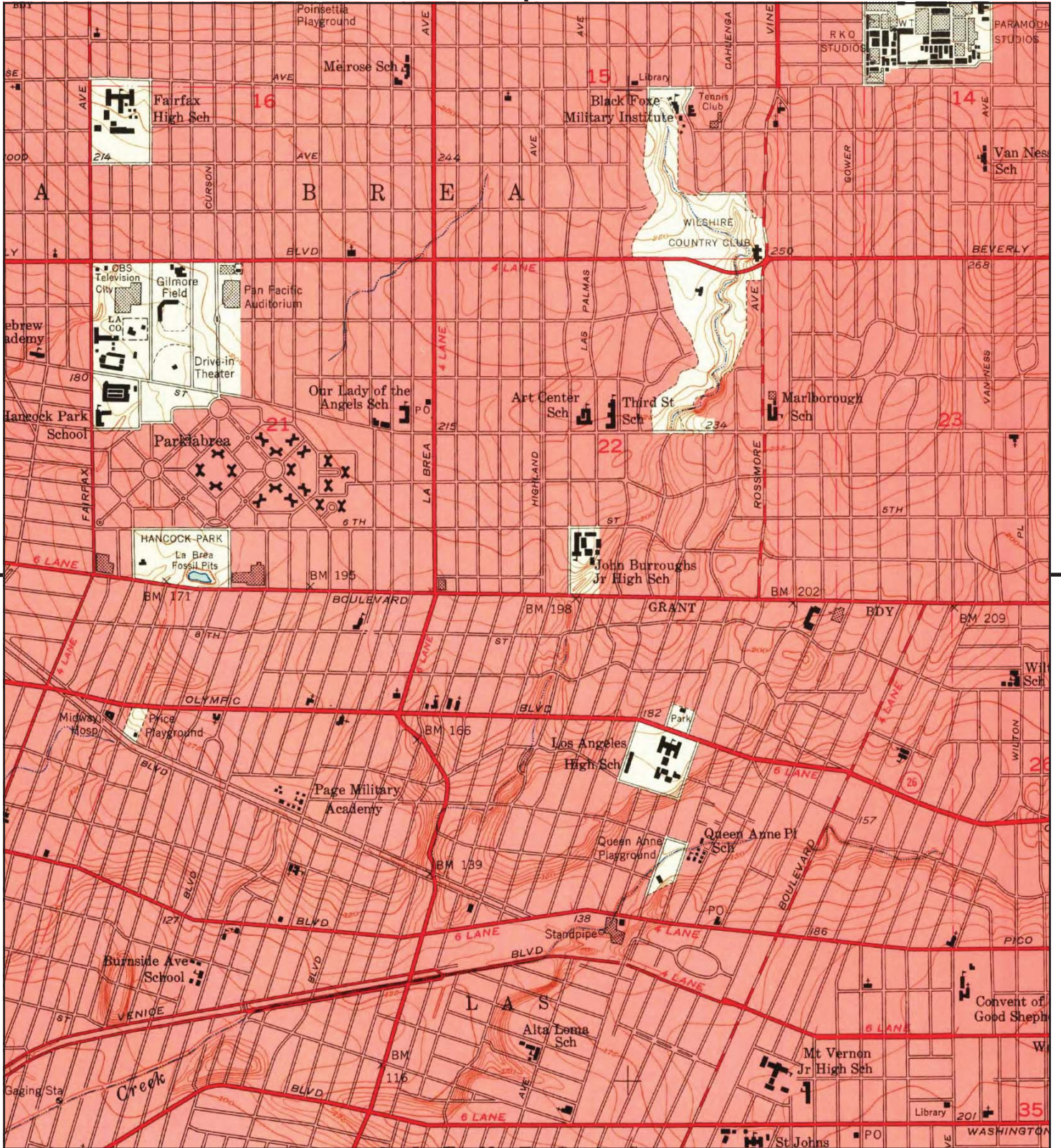


TP, Hollywood, 1966, 7.5-minute

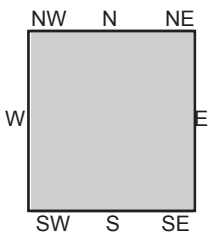
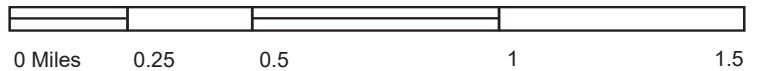
SITE NAME: Thrifty Wilshire Blvd Parking Lot  
 ADDRESS: 5055 WILSHIRE BLVD  
 LOS ANGELES, CA 90036  
 CLIENT: Waterstone Environmental Inc







This report includes information from the following map sheet(s).

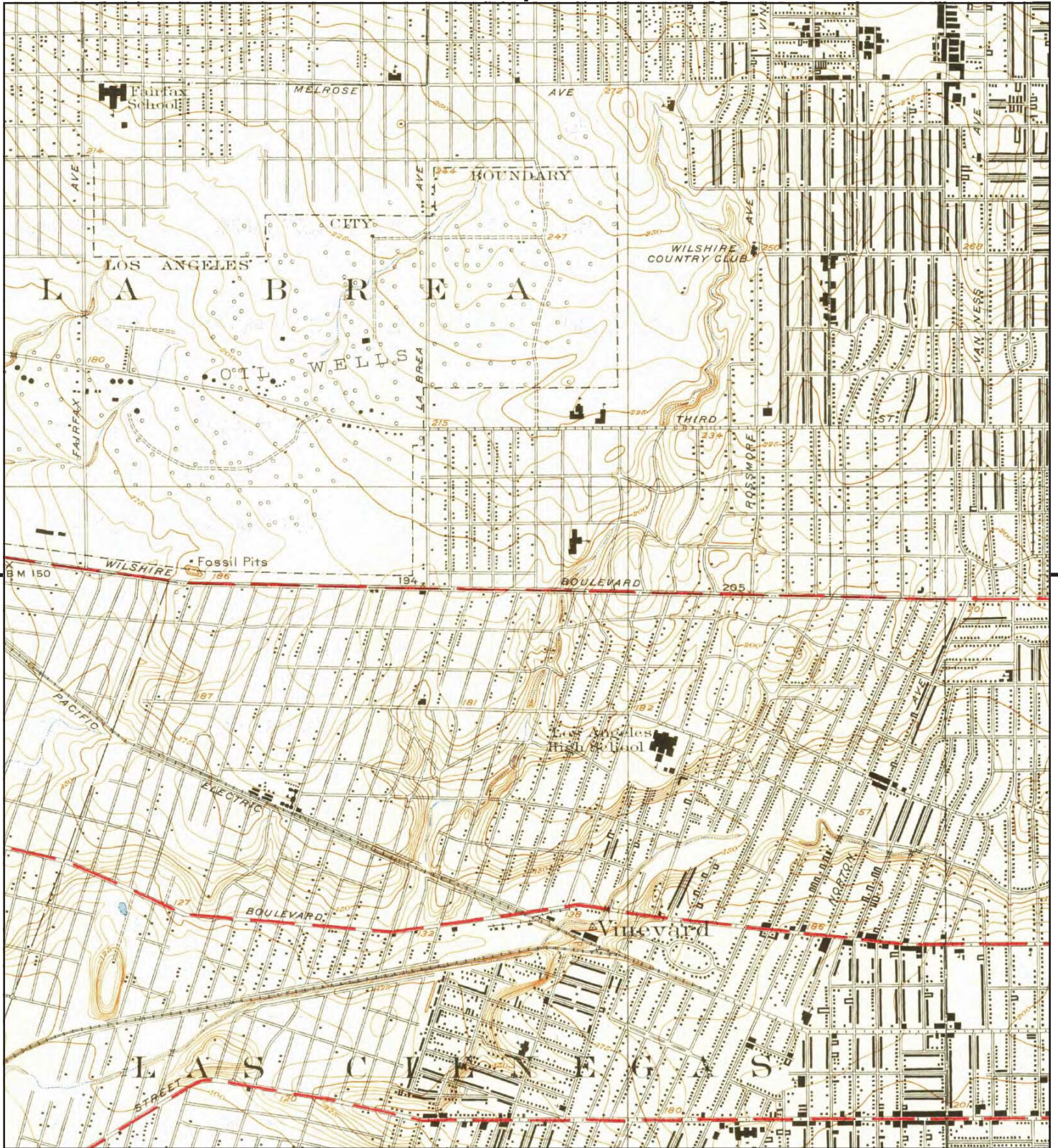


TP, Hollywood, 1953, 7.5-minute

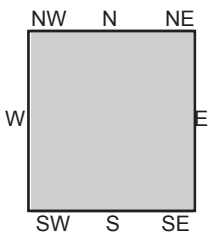
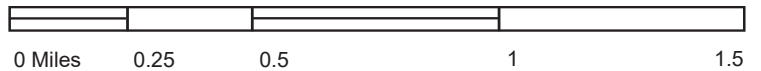
SITE NAME: Thrifty Wilshire Blvd Parking Lot  
 ADDRESS: 5055 WILSHIRE BLVD  
 LOS ANGELES, CA 90036  
 CLIENT: Waterstone Environmental Inc







This report includes information from the following map sheet(s).

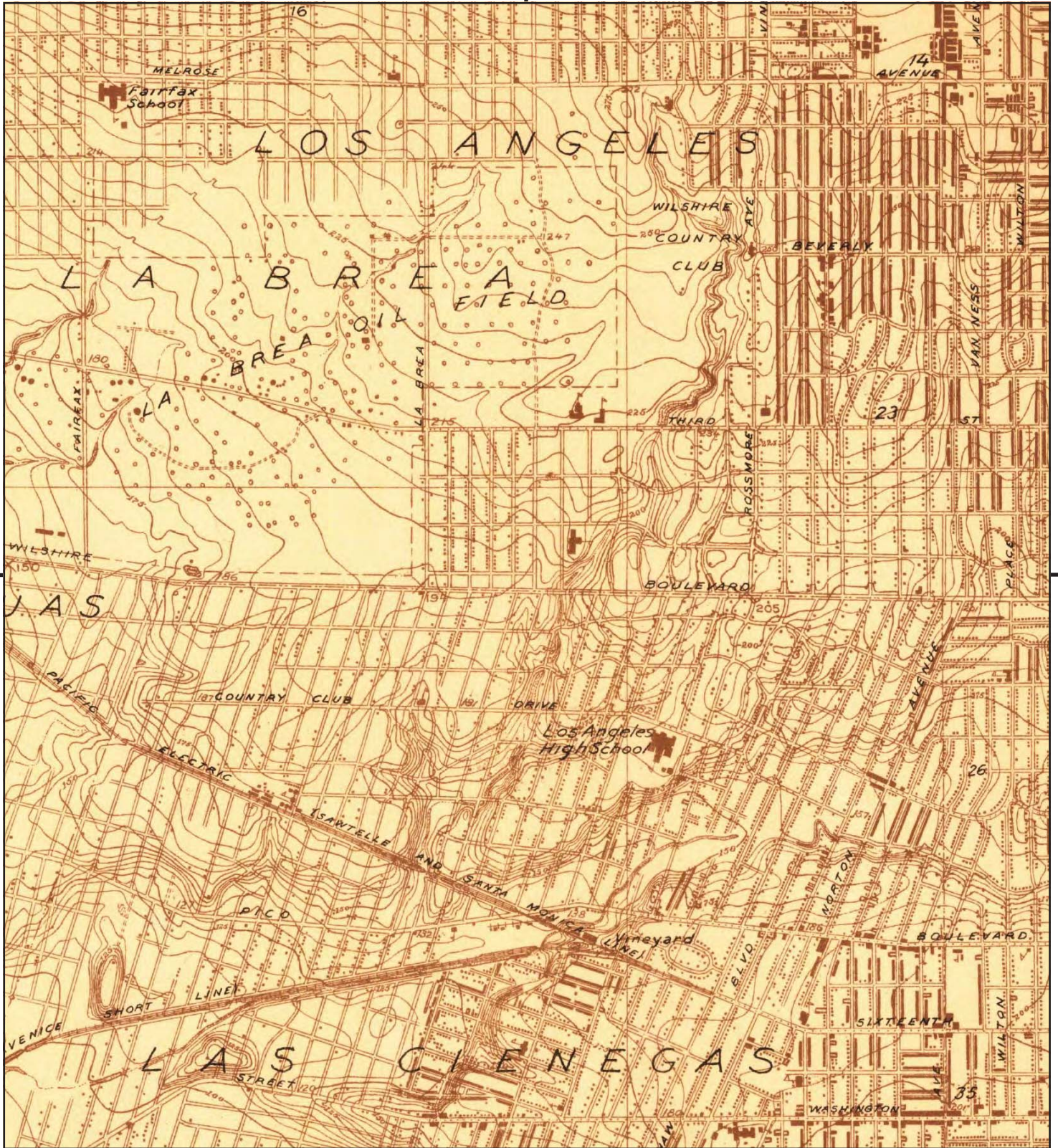


TP, Hollywood, 1926, 7.5-minute

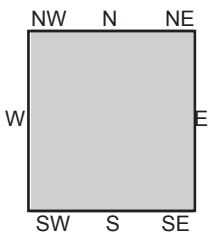
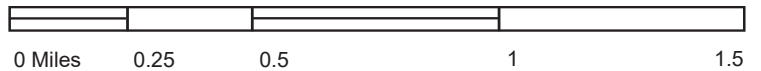
**SITE NAME:** Thrifty Wilshire Blvd Parking Lot  
**ADDRESS:** 5055 WILSHIRE BLVD  
 LOS ANGELES, CA 90036  
**CLIENT:** Waterstone Environmental Inc







This report includes information from the following map sheet(s).



TP, Hollywood, 1924, 7.5-minute

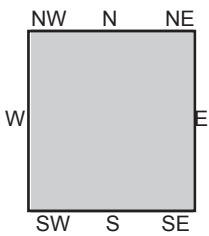
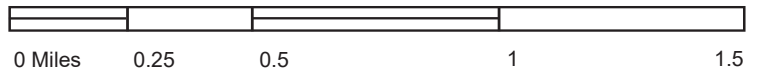
**SITE NAME:** Thrifty Wilshire Blvd Parking Lot  
**ADDRESS:** 5055 WILSHIRE BLVD  
 LOS ANGELES, CA 90036  
**CLIENT:** Waterstone Environmental Inc







This report includes information from the following map sheet(s).



TP, Santa Monica, 1921, 15-minute

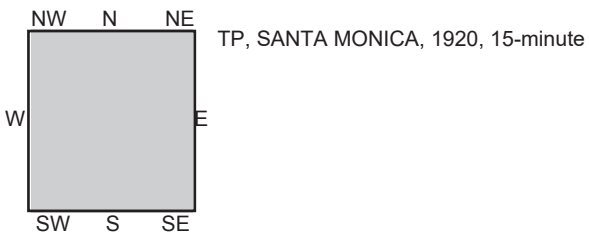
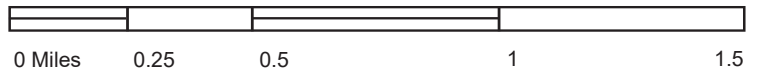
SITE NAME: Thrifty Wilshire Blvd Parking Lot  
 ADDRESS: 5055 WILSHIRE BLVD  
 LOS ANGELES, CA 90036  
 CLIENT: Waterstone Environmental Inc







This report includes information from the following map sheet(s).



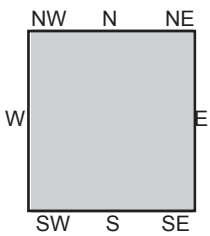
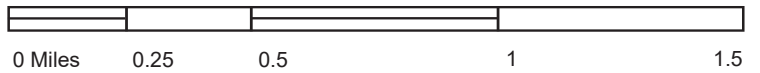
SITE NAME: Thrifty Wilshire Blvd Parking Lot  
 ADDRESS: 5055 WILSHIRE BLVD  
 LOS ANGELES, CA 90036  
 CLIENT: Waterstone Environmental Inc







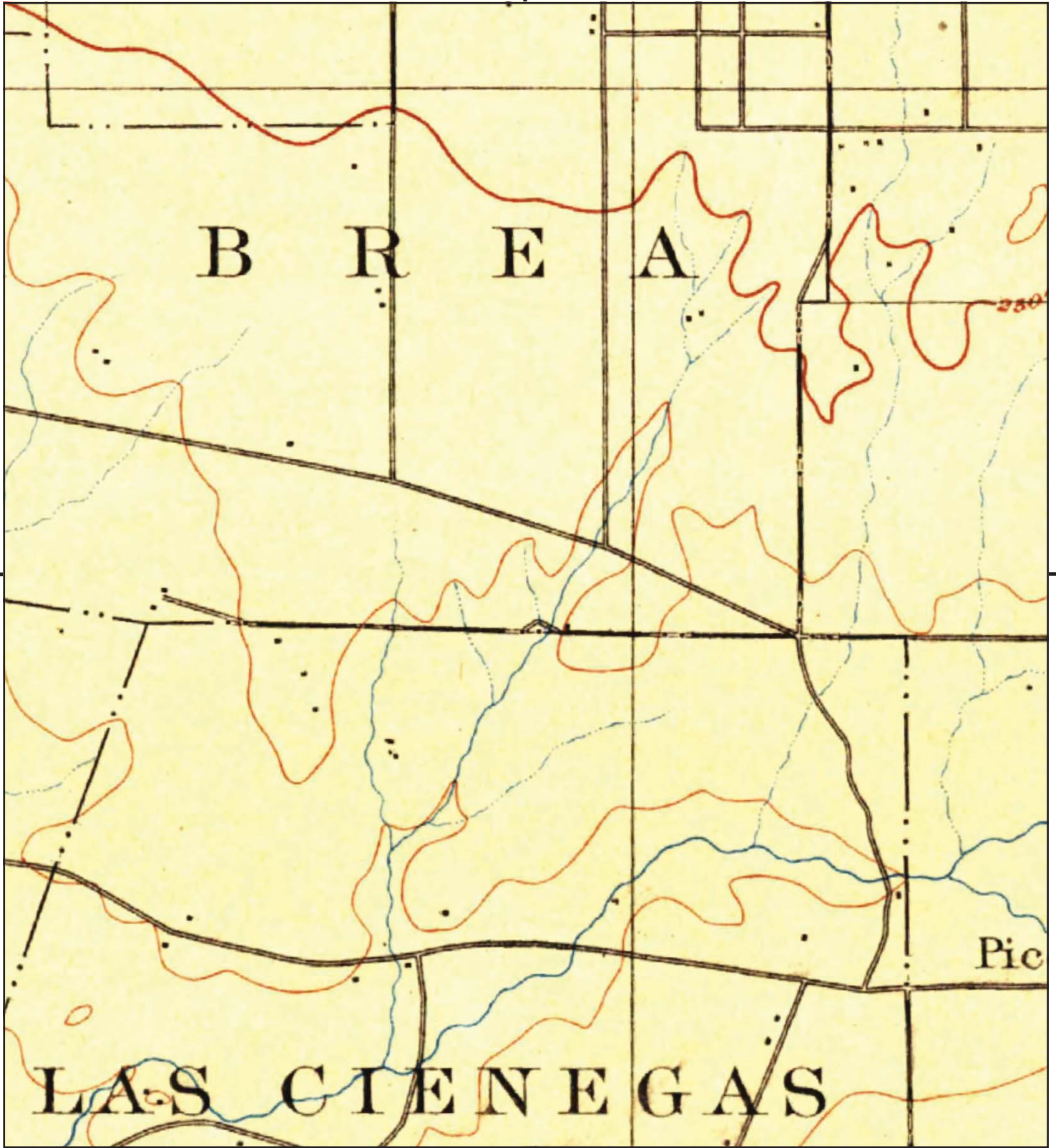
This report includes information from the following map sheet(s).



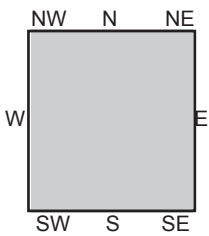
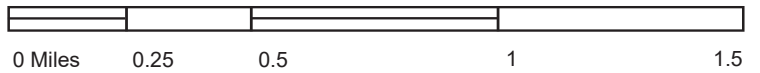
TP, Santa Monica, 1902, 15-minute

SITE NAME: Thrifty Wilshire Blvd Parking Lot  
 ADDRESS: 5055 WILSHIRE BLVD  
 LOS ANGELES, CA 90036  
 CLIENT: Waterstone Environmental Inc





This report includes information from the following map sheet(s).



TP, Los Angeles, 1900, 15-minute

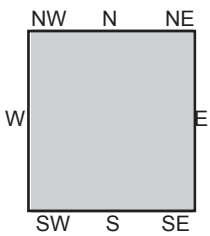
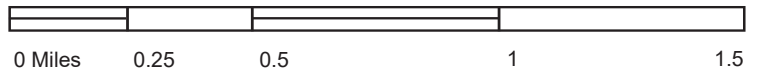
SITE NAME: Thrifty Wilshire Blvd Parking Lot  
 ADDRESS: 5055 WILSHIRE BLVD  
 LOS ANGELES, CA 90036  
 CLIENT: Waterstone Environmental Inc







This report includes information from the following map sheet(s).



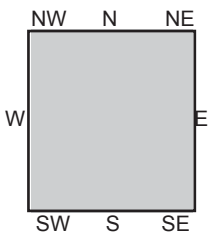
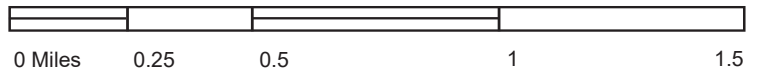
TP, Santa Monica, 1898, 15-minute

SITE NAME: Thrifty Wilshire Blvd Parking Lot  
 ADDRESS: 5055 WILSHIRE BLVD  
 LOS ANGELES, CA 90036  
 CLIENT: Waterstone Environmental Inc





This report includes information from the following map sheet(s).

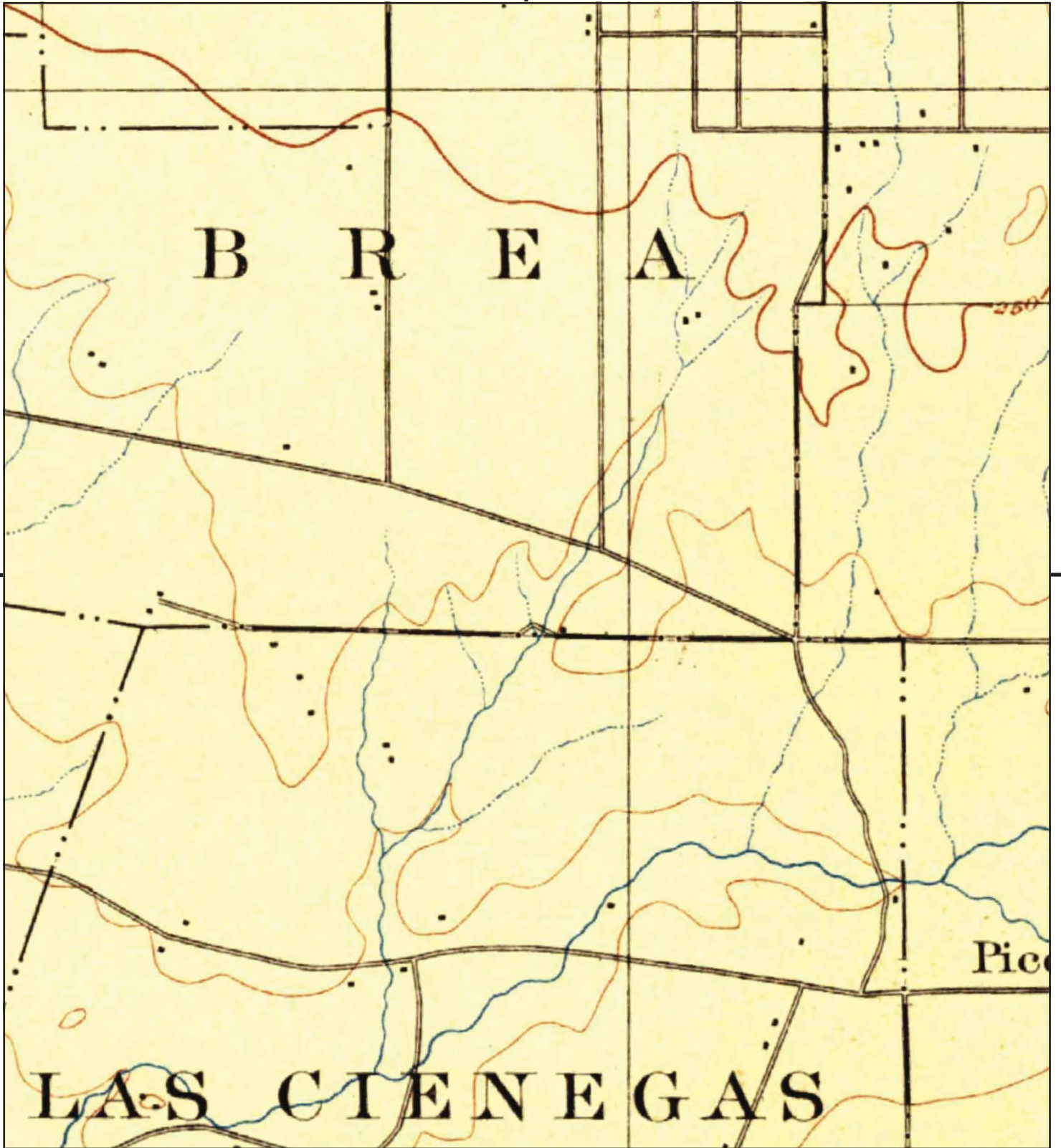


TP, Santa Monica, 1896, 15-minute

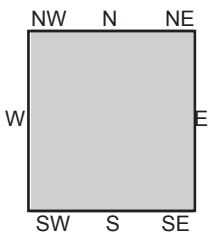
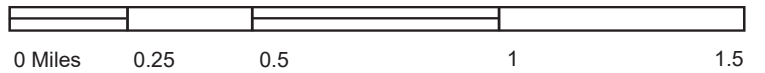
SITE NAME: Thrifty Wilshire Blvd Parking Lot  
ADDRESS: 5055 WILSHIRE BLVD  
LOS ANGELES, CA 90036  
CLIENT: Waterstone Environmental Inc







This report includes information from the following map sheet(s).



TP, Los Angeles, 1894, 15-minute

SITE NAME: Thrifty Wilshire Blvd Parking Lot  
ADDRESS: 5055 WILSHIRE BLVD  
LOS ANGELES, CA 90036  
CLIENT: Waterstone Environmental Inc





**Appendix F**  
**City Directory**

**Thrifty Wilshire Blvd Parking Lot**

5055 WILSHIRE BLVD  
LOS ANGELES, CA 90036

Inquiry Number: 5695924.5  
June 24, 2019

# The EDR-City Directory Abstract



**Environmental Data Resources Inc**

6 Armstrong Road  
Shelton, CT 06484  
800.352.0050  
[www.edrnet.com](http://www.edrnet.com)

## TABLE OF CONTENTS

### SECTION

Executive Summary

Findings

City Directory Images

*Thank you for your business.*  
Please contact EDR at 1-800-352-0050  
with any questions or comments.

### **Disclaimer - Copyright and Trademark Notice**

This Report contains certain information obtained from a variety of public and other sources reasonably available to Environmental Data Resources, Inc. It cannot be concluded from this Report that coverage information for the target and surrounding properties does not exist from other sources. **NO WARRANTY EXPRESSED OR IMPLIED, IS MADE WHATSOEVER IN CONNECTION WITH THIS REPORT. ENVIRONMENTAL DATA RESOURCES, INC. SPECIFICALLY DISCLAIMS THE MAKING OF ANY SUCH WARRANTIES, INCLUDING WITHOUT LIMITATION, MERCHANTABILITY OR FITNESS FOR A PARTICULAR USE OR PURPOSE. ALL RISK IS ASSUMED BY THE USER. IN NO EVENT SHALL ENVIRONMENTAL DATA RESOURCES, INC. BE LIABLE TO ANYONE, WHETHER ARISING OUT OF ERRORS OR OMISSIONS, NEGLIGENCE, ACCIDENT OR ANY OTHER CAUSE, FOR ANY LOSS OR DAMAGE, INCLUDING, WITHOUT LIMITATION, SPECIAL, INCIDENTAL, CONSEQUENTIAL, OR EXEMPLARY DAMAGES. ANY LIABILITY ON THE PART OF ENVIRONMENTAL DATA RESOURCES, INC. IS STRICTLY LIMITED TO A REFUND OF THE AMOUNT PAID FOR THIS REPORT.** Purchaser accepts this Report "AS IS". Any analyses, estimates, ratings, environmental risk levels or risk codes provided in this Report are provided for illustrative purposes only, and are not intended to provide, nor should they be interpreted as providing any facts regarding, or prediction or forecast of, any environmental risk for any property. Only a Phase I Environmental Site Assessment performed by an environmental professional can provide information regarding the environmental risk for any property. Additionally, the information provided in this Report is not to be construed as legal advice.

Copyright 2017 by Environmental Data Resources, Inc. All rights reserved. Reproduction in any media or format, in whole or in part, of any report or map of Environmental Data Resources, Inc. or its affiliates is prohibited without prior written permission.

EDR and its logos (including Sanborn and Sanborn Map) are trademarks of Environmental Data Resources, Inc. or its affiliates. All other trademarks used herein are the property of their respective owners.

# EXECUTIVE SUMMARY

## DESCRIPTION

Environmental Data Resources, Inc.'s (EDR) City Directory Abstract is a screening tool designed to assist environmental professionals in evaluating potential liability on a target property resulting from past activities. EDR's City Directory Abstract includes a search and abstract of available city directory data. For each address, the directory lists the name of the corresponding occupant at five year intervals.


Business directories including city, cross reference and telephone directories were reviewed, if available, at approximately five year intervals for the years spanning 1920 through 2014. This report compiles information gathered in this review by geocoding the latitude and longitude of properties identified and gathering information about properties within 332 feet of the target property.

A summary of the information obtained is provided in the text of this report.

## RECORD SOURCES

EDR's Digital Archive combines historical directory listings from sources such as Cole Information and Dun & Bradstreet. These standard sources of property information complement and enhance each other to provide a more comprehensive report.

EDR is licensed to reproduce certain City Directory works by the copyright holders of those works. The purchaser of this EDR City Directory Report may include it in report(s) delivered to a customer. Reproduction of City Directories without permission of the publisher or licensed vendor may be a violation of copyright.



## RESEARCH SUMMARY

The following research sources were consulted in the preparation of this report. An "X" indicates where information was identified in the source and provided in this report.

<u>Year</u>	<u>Source</u>	<u>TP</u>	<u>Adjoining</u>	<u>Text Abstract</u>	<u>Source Image</u>
2014	EDR Digital Archive	X	X	X	-
2010	EDR Digital Archive	X	X	X	-
2006	Haines Company, Inc.	-	X	X	-
	Haines Company, Inc.	X	X	X	-
2004	Haines Company	-	-	-	-
2003	Haines & Company	-	-	-	-
2001	Haines & Company, Inc.	-	-	-	-
2000	Haines & Company	-	X	X	-
	Haines & Company	X	X	X	-
1999	Haines Company	-	-	-	-
1996	GTE	-	-	-	-
1995	Pacific Bell	-	X	X	-

## EXECUTIVE SUMMARY

<u>Year</u>	<u>Source</u>	<u>TP</u>	<u>Adjoining</u>	<u>Text Abstract</u>	<u>Source Image</u>
1992	PACIFIC BELL WHITE PAGES	-	-	-	-
1991	Pacific Bell	-	X	X	-
1990	Pacific Bell	-	X	X	-
1986	Pacific Bell	-	X	X	-
1985	Pacific Bell	-	X	X	-
1981	Pacific Telephone	-	X	X	-
1980	Pacific Telephone Co	-	-	-	-
1976	Pacific Telephone	-	X	X	-
1975	Pacific Telephone	-	X	X	-
1972	R. L. Polk & Co.	-	-	-	-
1971	Pacific Telephone	-	X	X	-
1970	Pacific Telephone	-	X	X	-
1969	Pacific Telephone	-	-	-	-
1967	Pacific Telephone	-	X	X	-
1966	Pacific Telephone	-	-	-	-
1965	Pacific Telephone	-	X	X	-
1964	Pacific Telephone	-	-	-	-
1963	Pacific Telephone	-	-	-	-
1962	Pacific Telephone	-	X	X	-
1961	R. L. Polk & Co.	-	-	-	-
1960	Pacific Telephone	-	-	-	-
1958	Pacific Telephone	-	X	X	-
1957	Pacific Telephone	-	-	-	-
1956	Pacific Telephone	-	X	X	-
1955	R. L. Polk & Co.	-	-	-	-
1954	R. L. Polk & Co.	-	X	X	-
1952	Los Angeles Directory Co.	-	-	-	-
1951	Pacific Telephone & Telegraph Co.	-	X	X	-
1950	Pacific Telephone	-	-	-	-
1949	Los Angeles Directory Co.	-	-	-	-
1948	Los Angeles Directory Co.	-	-	-	-
1947	Pacific Directory Co.	-	-	-	-
1946	Southern California Telephone Co	-	-	-	-
1945	The Glendale Directory Co.	-	-	-	-
1944	R. L. Polk & Co.	-	-	-	-
1942	Los Angeles Directory Co.	-	X	X	-
	Los Angeles Directory Co.	X	X	X	-
1940	Los Angeles Directory Co.	-	-	-	-
1939	Los Angeles Directory Co.	-	-	-	-
1938	Los Angeles Directory Company Publishers	-	-	-	-
1937	Los Angeles Directory Co.	-	X	X	-
1936	Los Angeles Directory Co.	-	-	-	-

## EXECUTIVE SUMMARY

<u>Year</u>	<u>Source</u>	<u>TP</u>	<u>Adjoining</u>	<u>Text Abstract</u>	<u>Source Image</u>
1935	Los Angeles Directory Co.	-	X	X	-
1934	Los Angeles Directory Co.	-	-	-	-
1933	Los Angeles Directory Co.	-	X	X	-
1932	Los Angeles Directory Co.	-	-	-	-
1931	Los Angeles Directory Company Publishers	-	-	-	-
1930	Los Angeles Directory Co.	-	-	-	-
1929	Los Angeles Directory Co.	-	X	X	-
1928	Los Angeles Directory Co.	-	-	-	-
1927	Los Angeles Directory Co.	-	-	-	-
1926	Los Angeles Directory Co.	-	-	-	-
1925	Los Angeles Directory Co.	-	-	-	-
1924	Los Angeles Directory Co.	-	X	X	-
1923	Los Angeles Directory Co.	-	-	-	-
1921	Los Angeles Directory Co.	-	-	-	-
1920	Los Angeles Directory Co.	-	-	-	-



# FINDINGS

## TARGET PROPERTY INFORMATION

### ADDRESS

5055 WILSHIRE BLVD  
LOS ANGELES, CA 90036

### FINDINGS DETAIL

Target Property research detail.

### Wilshire Blvd

#### 5055 Wilshire Blvd

<u>Year</u>	<u>Uses</u>	<u>Source</u>
2014	1984 FILMS	EDR Digital Archive
	24 CARROTT PRODUCTIONS	EDR Digital Archive
	AAA SOCIAL SECURITY ATTORNEY	EDR Digital Archive
	ACID GIRLS LLC	EDR Digital Archive
	AMATEL INC	EDR Digital Archive
	AMSEL ESNSTADT FRZIER A TALENT	EDR Digital Archive
	AQUINO JENNIFER	EDR Digital Archive
	BACKSTAGE WEST	EDR Digital Archive
	BILL COMMUNICATIONS	EDR Digital Archive
	BROADWAY FEDERAL BANK	EDR Digital Archive
	BROADWAY FEDERAL SAVINGS & LOA	EDR Digital Archive
	BROADWAY FINANCIAL CORPORATION	EDR Digital Archive
	CHUN EILEEN MD	EDR Digital Archive
	CONSULATE OF ARGENTINE REPUB	EDR Digital Archive
	DIRECTORS GUILD OF AMERICA	EDR Digital Archive
	DIRECTORS GUILD OF AMERICA-	EDR Digital Archive
	DSG WILSHIRE LLC	EDR Digital Archive
	EMENIKE DOREEN A	EDR Digital Archive
	EMERALD EXPOSITIONS LLC	EDR Digital Archive
	ESTADO ESPANOL	EDR Digital Archive
	FORCEFIELD ONLINE INC	EDR Digital Archive
	ICON BLUE INC	EDR Digital Archive
	IDEA ASYLUM PRODUCTIONS INC	EDR Digital Archive
	KDAY LLC	EDR Digital Archive
	KDAY RADIO LLC	EDR Digital Archive
	KINGS CARDIO LTD LIABILITY CO	EDR Digital Archive

## FINDINGS

<u>Year</u>	<u>Uses</u>	<u>Source</u>
2014	LUCIANO REEVES TALENT	EDR Digital Archive
	MAGIC BROADCASTING II LLC	EDR Digital Archive
	MAXIM HEALTHCARE SERVICES INC	EDR Digital Archive
	PATIENT LINK	EDR Digital Archive
	PHASE THREE PRODUCTIONS INC	EDR Digital Archive
	POINT FOUNDATION	EDR Digital Archive
	SERIAL KILLER LLC	EDR Digital Archive
	SOMERSET GROUP LLC	EDR Digital Archive
	TRANSWESTERN	EDR Digital Archive
	TURKISH CULTURE TOURISM OFFICE	EDR Digital Archive
	USAA REALTY CO PAC	EDR Digital Archive
	WRIGHT DENISE E LAW OFFICES	EDR Digital Archive
2010	1984 FILMS	EDR Digital Archive
	24 CARROTT PRODUCTIONS	EDR Digital Archive
	AAA SOCIAL SECURITY ATTORNEY	EDR Digital Archive
	ADWEEK WESTERN ADVG NEWSPPR	EDR Digital Archive
	AGI INC	EDR Digital Archive
	AMATEL INC	EDR Digital Archive
	AMSEL ESNSTADT FRZIER A TALENT	EDR Digital Archive
	AMUSEMENT BUSINESS MAGAZI	EDR Digital Archive
	BACKSTAGE WEST	EDR Digital Archive
	BILL COMMUNICATIONS	EDR Digital Archive
	BILLBOARD	EDR Digital Archive
	BILLBOARD MAGAZINE	EDR Digital Archive
	BROADCAST DATA SYSTEMS LLP	EDR Digital Archive
	CHUN EILEEN MD	EDR Digital Archive
	COMMONWEALTH BUSINESS BANK	EDR Digital Archive
	CONSULATE OF ARGENTINE REPUB	EDR Digital Archive
	DSG WILSHIRE LLC	EDR Digital Archive
	EMEDIA HOLLYWOOD REPORTS	EDR Digital Archive
	EMENIKE DOREEN A	EDR Digital Archive
	ESTADO ESPANOL	EDR Digital Archive
	GRAHAM SILBERG SUGARMAN INC	EDR Digital Archive
	HAL BRINGMAN PUBLIC RELATIONS	EDR Digital Archive
	HOLLYWOOD CREATIVE DIRECTORY	EDR Digital Archive
	KANTAR MEDIA INTELLIGENCES INC	EDR Digital Archive
	KDAY	EDR Digital Archive
	KINGS CARDIO LTD LIABILITY CO	EDR Digital Archive

## FINDINGS

<u>Year</u>	<u>Uses</u>	<u>Source</u>
2010	LIGHT WERKS	EDR Digital Archive
	LIGHTWERKS COMM SYSTEMS INC	EDR Digital Archive
	MAGIC BROADCASTING II LLC	EDR Digital Archive
	MARC CUNEO	EDR Digital Archive
	MAXIM HEALTHCARE SERVICES INC	EDR Digital Archive
	MEADWESTVACO CONSUMER	EDR Digital Archive
	MULTIMEDIA PROJECTOR CO INC	EDR Digital Archive
	NICE GUYS LLC	EDR Digital Archive
	NIELSEN BUSINESS MEDIA INC	EDR Digital Archive
	NIELSEN COMPANY (US) LLC	EDR Digital Archive
	PATIENT LINK	EDR Digital Archive
	PROMAX DEVELOPMENT LLC	EDR Digital Archive
	RADIO & RECORDS INCORPORATED	EDR Digital Archive
	REALTYTRACKER	EDR Digital Archive
	SHOOT	EDR Digital Archive
	SOMERSET GROUP LLC	EDR Digital Archive
	TMLA	EDR Digital Archive
	TRANSWESTERN	EDR Digital Archive
	TURKISH CULTURE TOURISM OFFICE	EDR Digital Archive
	USAA REALTY CO PAC	EDR Digital Archive
	WILSHIRE CORONADO	EDR Digital Archive

### WILSHIRE BLVD

#### 5055 WILSHIRE BLVD

<u>Year</u>	<u>Uses</u>	<u>Source</u>
2006	ADWEEK	Haines Company, Inc.
	AGI INC	Haines Company, Inc.
	AMERICUS CREDIT	Haines Company, Inc.
	AMSEL EISENSTADT	Haines Company, Inc.
	AMUSEMENT BUSNS	Haines Company, Inc.
	BACKSTAGESHOOT	Haines Company, Inc.
	BACKSTAGEWEST	Haines Company, Inc.
	BILLBOARD 323 S	Haines Company, Inc.
	BUILDING	Haines Company, Inc.
	BUSINESS BANK	Haines Company, Inc.
	CAFEX PRESS	Haines Company, Inc.
	CCS PRESENTATION	Haines Company, Inc.
	CENTER	Haines Company, Inc.

## FINDINGS

<u>Year</u>	<u>Uses</u>	<u>Source</u>
2006	CO ARCHITECTS	Haines Company, Inc.
	COMMUNICATONS	Haines Company, Inc.
	COMNWLTH	Haines Company, Inc.
	CONSMRLAW	Haines Company, Inc.
	CONSUL GENERAL	Haines Company, Inc.
	CONSULATE GEN	Haines Company, Inc.
	CREATIVE	Haines Company, Inc.
	CULVERSTAFFING	Haines Company, Inc.
	DIRECTORY	Haines Company, Inc.
	FINANCL	Haines Company, Inc.
	GROUP	Haines Company, Inc.
	HOLLYWD	Haines Company, Inc.
	INSURANCE	Haines Company, Inc.
	KROHN & MOSS LLC	Haines Company, Inc.
	LAW OFFICES	Haines Company, Inc.
	MAGAZINE	Haines Company, Inc.
	MANGMNTINC	Haines Company, Inc.
	MEDICAL	Haines Company, Inc.
	MUTUAL	Haines Company, Inc.
	MUTUAL INSURAN	Haines Company, Inc.
	NATIONWDE	Haines Company, Inc.
	OF SPAIN	Haines Company, Inc.
	OF TOURISM	Haines Company, Inc.
	PROFESSIONALS	Haines Company, Inc.
	PROFSNL STAFFING	Haines Company, Inc.
	PROPERTIES	Haines Company, Inc.
	PURCHASING	Haines Company, Inc.
	RAUSCH	Haines Company, Inc.
	REALTYTRACKER	Haines Company, Inc.
	REPORTER	Haines Company, Inc.
	RESOURCES	Haines Company, Inc.
	SECURED	Haines Company, Inc.
	SPAIN	Haines Company, Inc.
	SPAIN CONSULATE	Haines Company, Inc.
	STYLES MEDIA	Haines Company, Inc.
	SYSTEMS INC	Haines Company, Inc.
	TECHNICAL	Haines Company, Inc.
	THE HOLLYWD	Haines Company, Inc.

## FINDINGS

<u>Year</u>	<u>Uses</u>	<u>Source</u>
2006	TURKISH BUREAU	Haines Company, Inc.
	USAA REALTY CO	Haines Company, Inc.
	VNU INC	Haines Company, Inc.
	WRIGHTDENISEE	Haines Company, Inc.
2000	A D WEEK	Haines & Company
	AMUSEMENT BUSNS MAG	Haines & Company
	ANSHEN & ALLEN	Haines & Company
	ARGENTINE CONSULATE	Haines & Company
	B P I COMMUNICATION	Haines & Company
	B P I NEWS WIRE	Haines & Company
	BACK STAGE WEST	Haines & Company
	BACKSTAGE SHOOT	Haines & Company
	BACKSTAGE WEST	Haines & Company
	BILLBOARD MAGAZINE	Haines & Company
	BROADCAST DATA SYST	Haines & Company
	BUILDING A D PSALES	Haines & Company
	C M R AGENCY GROUP	Haines & Company
	CHUN EILEEN F MD	Haines & Company
	COMPETITIVE MEDIA REPORTING	Haines & Company
	CONSULATE GEN SPAIN	Haines & Company
	CONSULATE GENL AGENTINA	Haines & Company
	ENATUR	Haines & Company
	HOLLYWD REPORTER	Haines & Company
	I M S CLIENT SERVICE	Haines & Company
	I M S SALES	Haines & Company
	IDEA ASYLUM PRODUCTIONS	Haines & Company
	INTERACTIVE MARKET SYSTEMS	Haines & Company
	MEDIAWEEK	Haines & Company
	MINAS FRESH HERBAL FOOD CNCPT	Haines & Company
	MUSICIAN MAGAZINE	Haines & Company
	SHOOT	Haines & Company
	SPAIN CONSULATE GEN	Haines & Company
	STATE FARM INS	Haines & Company
	1942	STOUT Harold E J trailers

## FINDINGS

### ADJOINING PROPERTY DETAIL

The following Adjoining Property addresses were researched for this report. Detailed findings are provided for each address.

#### CITRUS AVE

##### 732 CITRUS AVE

<u>Year</u>	<u>Uses</u>	<u>Source</u>
1981	OAKLEY ETHEL MRS	Pacific Telephone

#### CITRUS AVE S

##### 664 CITRUS AVE S

<u>Year</u>	<u>Uses</u>	<u>Source</u>
2000	ABELEDA Rizelita	Haines & Company

##### 712 CITRUS AVE S

<u>Year</u>	<u>Uses</u>	<u>Source</u>
2000	STONE Kenneth I	Haines & Company

##### 716 CITRUS AVE S

<u>Year</u>	<u>Uses</u>	<u>Source</u>
2000	KIM Dae Hwan	Haines & Company
	KIM De Hwan	Haines & Company

##### 722 CITRUS AVE S

<u>Year</u>	<u>Uses</u>	<u>Source</u>
2000	BROOKMAN James	Haines & Company

##### 726 CITRUS AVE S

<u>Year</u>	<u>Uses</u>	<u>Source</u>
2000	HARMAN Nedith	Haines & Company

##### 729 CITRUS AVE S

<u>Year</u>	<u>Uses</u>	<u>Source</u>
2000	XXXXXX	Haines & Company

##### 732 CITRUS AVE S

<u>Year</u>	<u>Uses</u>	<u>Source</u>
2000	CECCARINI Sergio	Haines & Company



## FINDINGS

### 733 CITRUS AVE S

<u>Year</u>	<u>Uses</u>	<u>Source</u>
2000	FUKAMACHI Yukiko 00 r	Haines & Company

### 736 CITRUS AVE S

<u>Year</u>	<u>Uses</u>	<u>Source</u>
2000	COX Matthew	Haines & Company

### 739 CITRUS AVE S

<u>Year</u>	<u>Uses</u>	<u>Source</u>
2000	BYUN Tae	Haines & Company

### 742 CITRUS AVE S

<u>Year</u>	<u>Uses</u>	<u>Source</u>
2000	SISSKIND Mitch	Haines & Company

### 743 CITRUS AVE S

<u>Year</u>	<u>Uses</u>	<u>Source</u>
2000	WELCH Matthew	Haines & Company

### 746 CITRUS AVE S

<u>Year</u>	<u>Uses</u>	<u>Source</u>
2000	MAY C	Haines & Company

### 749 CITRUS AVE S

<u>Year</u>	<u>Uses</u>	<u>Source</u>
2000	HARDMAN Richard	Haines & Company
	HARDMAN Marian	Haines & Company

### HIGHLAND AVE S

#### 699 HIGHLAND AVE S

<u>Year</u>	<u>Uses</u>	<u>Source</u>
2000	ZAWLOCKI Barbara	Haines & Company

### S CITRUS

#### 743 S CITRUS

<u>Year</u>	<u>Uses</u>	<u>Source</u>
1971	Rogers Mack	Pacific Telephone
1937	Hustedt Frank W Lucille slsmn	Los Angeles Directory Co.

## FINDINGS

### **S CITRUS AVE**

#### **644 S CITRUS AVE**

<u>Year</u>	<u>Uses</u>	<u>Source</u>
2006	WALKER Michael	Haines Company, Inc.
1986	GAYNOR WARDELL	Pacific Bell
1976	Sorrells A	Pacific Telephone
1942	KATES Philip Dorothy slsmn	Los Angeles Directory Co.
1933	KATZ Wm	Los Angeles Directory Co.
1929	Katz Philip Dorothy pres mgr Apparel Distributors	Los Angeles Directory Co.

#### **645 S CITRUS AVE**

<u>Year</u>	<u>Uses</u>	<u>Source</u>
2006	o EDOUARDE Dean	Haines Company, Inc.
1990	EDOUARDE D	Pacific Bell
1986	EDOUARDE D	Pacific Bell
1981	EDUARDE D	Pacific Telephone
1942	Huntsman Julia M wid A H	Los Angeles Directory Co.
	RICE Wm H	Los Angeles Directory Co.
	SHAW Ina slswn	Los Angeles Directory Co.
1937	Banker Marguerite E sten	Los Angeles Directory Co.
	Huntsman Emily R tchr City Sch	Los Angeles Directory Co.
	Huntsman Julia M wid Albt	Los Angeles Directory Co.
1933	Huntsman Julia wid Albt	Los Angeles Directory Co.
1929	Huntsman Emily R tchr City Sch	Los Angeles Directory Co.
	Huntsman Julia M wid Albt	Los Angeles Directory Co.
	RICE Emily J r	Los Angeles Directory Co.
	RICE Emma L r	Los Angeles Directory Co.

#### **646 S CITRUS AVE**

<u>Year</u>	<u>Uses</u>	<u>Source</u>
2006	MESSINA Philp	Haines Company, Inc.
1962	Simpson Frank Jr	Pacific Telephone
1958	Simpson Frank Jr	Pacific Telephone
1942	SIMPSON FRANK JR Marion W Member Board of Public Utilities and Transportation and Chairman Savoy Hotel Co	Los Angeles Directory Co.
	Huntsman Emily R tchr Pub Sch	Los Angeles Directory Co.

## FINDINGS

<u>Year</u>	<u>Uses</u>	<u>Source</u>
1937	SIMPSON FRANK Jr Marion W Member Board of Public Utilities and Transportation and Chairman Savoy Hotel Co	Los Angeles Directory Co.
1933	SIMPSON Frank jr Marion pres Savoy Hotel	Los Angeles Directory Co.
1929	SIMPSON Frank jr Marion pres Hotel Savoy h	Los Angeles Directory Co.

### 649 S CITRUS AVE

<u>Year</u>	<u>Uses</u>	<u>Source</u>
2006	WONG Steve	Haines Company, Inc.
1942	Douglas Jean wid R D Creech Harry C Bette	Los Angeles Directory Co. Los Angeles Directory Co.
1937	Tocal Guido cook CLARK Gertrude B Mrs	Los Angeles Directory Co. Los Angeles Directory Co.
1933	RICHARDSON Herbt C Alice with Hartley Rogers & Co	Los Angeles Directory Co.
1929	RICHARDSON Herbt C Alice h	Los Angeles Directory Co.
1924	Coppes Marvin slsmn Hill Bros & Co r	Los Angeles Directory Co.

### 652 S CITRUS AVE

<u>Year</u>	<u>Uses</u>	<u>Source</u>
2006	WILLIAMS Virgil	Haines Company, Inc.
1942	MOSHER De Witt C clk COLE Hershel F Dora dried fruits COLE Dorothy E slswn	Los Angeles Directory Co. Los Angeles Directory Co. Los Angeles Directory Co.
1937	OWEN Frances J Mrs	Los Angeles Directory Co.
1933	Stufflebeem Wm M Jean dept mgr Retail Credit Co	Los Angeles Directory Co.
1929	NABORS John B Cora slsmn NABORS Clarence D radios	Los Angeles Directory Co. Los Angeles Directory Co.

### 653 S CITRUS AVE

<u>Year</u>	<u>Uses</u>	<u>Source</u>
2006	NAH Jae	Haines Company, Inc.
1942	Benatabet Mordo florist	Los Angeles Directory Co.
1937	Hunt Blanche maid Brasier Wm W Ravena mfrs agt	Los Angeles Directory Co. Los Angeles Directory Co.
1933	ANDERSON Herbt Florence phys	Los Angeles Directory Co.
1929	Hettinger Ethel C sten Hettinger Chas Lillian	Los Angeles Directory Co. Los Angeles Directory Co.

## FINDINGS

### 656 S CITRUS AVE

<u>Year</u>	<u>Uses</u>	<u>Source</u>
2006	a SHERMAN Russell	Haines Company, Inc.

### 658 S CITRUS AVE

<u>Year</u>	<u>Uses</u>	<u>Source</u>
1990	GUTSCH HENRY C	Pacific Bell
1986	GUTSCH HENRY C	Pacific Bell
1981	GUTSCH HENRY C	Pacific Telephone
1976	Gutsch Henry C	Pacific Telephone
1967	Gutsch Henry C	Pacific Telephone
1962	Gutsch Henry C	Pacific Telephone
1958	Gutsch Henry C	Pacific Telephone
1942	Gutsch Bvelyn tchr Pub Schs	Los Angeles Directory Co.
	Gutsch Henry O Evelyn M Gutsch Bros Auto Works	Los Angeles Directory Co.
1937	Gutsch Evelyn F Mrs tchr City Sch	Los Angeles Directory Co.
	Gutsch Henry C Evelyn F Gutsch Bros	Los Angeles Directory Co.
1933	Gutsch Evlyn F S tchr City Schs	Los Angeles Directory Co.
	Gutsch Henry C Evelyn Gursch Bros	Los Angeles Directory Co.
	Snavely Arch C	Los Angeles Directory Co.
1929	Snavely Arch C dentist h	Los Angeles Directory Co.
	Snavely Evelyn F tchr City Sch r	Los Angeles Directory Co.
	Snavely Revelyn tchr r	Los Angeles Directory Co.

### 659 S CITRUS AVE

<u>Year</u>	<u>Uses</u>	<u>Source</u>
2006	MARCOTTE Douglas	Haines Company, Inc.
1942	Zickert Andw W Marie M real est	Los Angeles Directory Co.
1937	Zickert Andw W Marie M real est	Los Angeles Directory Co.
1933	Zickert Andw W Marie real est	Los Angeles Directory Co.
1929	Zickert Andw W Marie gen sls mgr Bundy & Albright h	Los Angeles Directory Co.
	MATTHEWS Harold clk	Los Angeles Directory Co.

### 664 S CITRUS AVE

<u>Year</u>	<u>Uses</u>	<u>Source</u>
2006	e ABELEDA Rizellta	Haines Company, Inc.
1990	OCAMPO RIZELITA	Pacific Bell
1986	OCAMPO RIZELLTA	Pacific Bell
1967	Fresco Norman	Pacific Telephone

## FINDINGS

<u>Year</u>	<u>Uses</u>	<u>Source</u>
1962	Fresco Norman	Pacific Telephone
1958	Fresco Norman	Pacific Telephone
1942	Fresco Norman Fortuna diamond importer	Los Angeles Directory Co.
1937	EDWARDS Lionel R	Los Angeles Directory Co.
	EDWARDS Sylvia	Los Angeles Directory Co.
	EDWARDS Wm R Eliz A sec Union Oil Co	Los Angeles Directory Co.
1933	EDWARDS Lionel R clk	Los Angeles Directory Co.
	EDWARDS Wm Annie asst sec Union Oil Co	Los Angeles Directory Co.
1929	EDWARDS Wm R Eliz asst sec Uionon Oil Co	Los Angeles Directory Co.
	EDWARDS Lionel R msgnr	Los Angeles Directory Co.

### 665 S CITRUS AVE

<u>Year</u>	<u>Uses</u>	<u>Source</u>
2006	o SCHROEDERGerald	Haines Company, Inc.
1942	Anson Edalene wid J H	Los Angeles Directory Co.
	Anson Geraldine O slswn	Los Angeles Directory Co.
	Anson Mables J slswn	Los Angeles Directory Co.
1937	MARTIN John B Emma C	Los Angeles Directory Co.
1933	Huntsman Emily R tchr City Schs	Los Angeles Directory Co.
	Lowith Albt L Fay	Los Angeles Directory Co.
	Hirschfield Armond J slsmn Joe Toplitzky Ins Agcy	Los Angeles Directory Co.
	Hirschfield Reba wid Jos	Los Angeles Directory Co.
1929	Hirschfield Reba wid Jos	Los Angeles Directory Co.
	Lowith Albt L Fay H pres Lowith Iron Wks	Los Angeles Directory Co.

### 669 S CITRUS AVE

<u>Year</u>	<u>Uses</u>	<u>Source</u>
1942	Swimmer Elinore L	Los Angeles Directory Co.
	Swimmer Jacob C Henrietta L	Los Angeles Directory Co.

### 710 S CITRUS AVE

<u>Year</u>	<u>Uses</u>	<u>Source</u>
1942	JEWELL Royce	Los Angeles Directory Co.
1929	h	Los Angeles Directory Co.
	SMITH Harvey R Eliz office	Los Angeles Directory Co.

## FINDINGS

### **S Citrus Ave**

#### **712 S Citrus Ave**

<u>Year</u>	<u>Uses</u>	<u>Source</u>
2014	DERIVA GRAPHICS	EDR Digital Archive
2010	DERIVA GRAPHICS	EDR Digital Archive

### **S CITRUS AVE**

#### **712 S CITRUS AVE**

<u>Year</u>	<u>Uses</u>	<u>Source</u>
2006	PHOTGRPHR	Haines Company, Inc.
	STONE KENNETH I	Haines Company, Inc.
1990	STONE KENNETH I PHOTGRPHR	Pacific Bell
1942	Loofbourow Virginia R	Los Angeles Directory Co.
	Loofbourow John S Edna G	Los Angeles Directory Co.
1937	SMITH Harvey R Eliz oilmn	Los Angeles Directory Co.
1933	SMITH Harvey Eliz geologist	Los Angeles Directory Co.

#### **716 S CITRUS AVE**

<u>Year</u>	<u>Uses</u>	<u>Source</u>
2006	KIM Er Ic	Haines Company, Inc.
	CHOSTacy	Haines Company, Inc.
1990	KIM DAE KWAN	Pacific Bell
1986	THOMAS J DAVE IV	Pacific Bell
1942	Hoosep Aranais A Barbara labty	Los Angeles Directory Co.
	Boudakian Souren cook	Los Angeles Directory Co.
1937	Kriewitz Louise Mrs	Los Angeles Directory Co.
1929	Pepall Andw H Bertha Fairview Fruits & Health Foods v pres Sees Candy Shops	Los Angeles Directory Co.
	Pepall Geo H Fairview Fruits & Health Foods	Los Angeles Directory Co.

#### **719 S CITRUS AVE**

<u>Year</u>	<u>Uses</u>	<u>Source</u>
1942	JEWELL Marion N clk	Los Angeles Directory Co.
	JEWELL Stanley E Amy N	Los Angeles Directory Co.
1937	Gorham Frank C Marie V real est	Los Angeles Directory Co.
1933	SMITH Merrill	Los Angeles Directory Co.
	SMITH Harold A Myrtle E lab	Los Angeles Directory Co.
1929	SMITH Merrill H tmkpr r	Los Angeles Directory Co.



## FINDINGS

<u>Year</u>	<u>Uses</u>	<u>Source</u>
1929	SMITH Harold A Myrtle supt Smith Bros Truck Co h	Los Angeles Directory Co.

### 722 S CITRUS AVE

<u>Year</u>	<u>Uses</u>	<u>Source</u>
2006	MACRUM Joseph M	Haines Company, Inc.
	HENDERSON Barara	Haines Company, Inc.
1976	Nickoloff Jas	Pacific Telephone
1942	Kriewitz Louise M wid Chas	Los Angeles Directory Co.
1937	HOLT Harry M jr	Los Angeles Directory Co.
	HOLT Harry M Eliz slsmn Crowell Weedon & Co	Los Angeles Directory Co.
	BOUCHARD Richd L Louise slsmn	Los Angeles Directory Co.
1933	Forbstein Leo Bess musical dir	Los Angeles Directory Co.
1929	Kriewitz Chas W Louise M	Los Angeles Directory Co.

### 725 S CITRUS AVE

<u>Year</u>	<u>Uses</u>	<u>Source</u>
1942	SMITH Job Gertrude F	Los Angeles Directory Co.
1937	SMITH Job Gertrude F	Los Angeles Directory Co.
1933	SMITH Job Gertrude	Los Angeles Directory Co.
1929	SMITH Job Gertrude h	Los Angeles Directory Co.

### 726 S CITRUS AVE

<u>Year</u>	<u>Uses</u>	<u>Source</u>
2006	a OWENS Thomas	Haines Company, Inc.
1981	HORTON GEO B	Pacific Telephone
1976	Horton Geo B	Pacific Telephone
1942	Bucky Walter Gerda	Los Angeles Directory Co.
	Bucky Robt	Los Angeles Directory Co.
	Bucky Edmund C slsmn	Los Angeles Directory Co.
1933	LAMBERT Max L womens furngs	Los Angeles Directory Co.
1929	Hemsbergen Anthony B Nedith Hemsbergen Decorating Co	Los Angeles Directory Co.

### 729 S CITRUS AVE

<u>Year</u>	<u>Uses</u>	<u>Source</u>
1942	Wilsey Ida C wid J H	Los Angeles Directory Co.
1937	Wilsey John H Ida C	Los Angeles Directory Co.
	HOWELL Ella Mrs	Los Angeles Directory Co.
1933	Wilsey John H Ida C	Los Angeles Directory Co.

## FINDINGS

<u>Year</u>	<u>Uses</u>	<u>Source</u>
1929	Wilsey John H Ida C h	Los Angeles Directory Co.

### 732 S CITRUS AVE

<u>Year</u>	<u>Uses</u>	<u>Source</u>
2006	o CECCARINI Sarglo	Haines Company, Inc.
1990	OAKLEY ETHEL MRS	Pacific Bell
1976	Oakley Ethel Mrs	Pacific Telephone
1942	Undercuffler Susan Mrs bskpr	Los Angeles Directory Co.
	Dodge Marjorie	Los Angeles Directory Co.
	Dodge Dorothy slswn	Los Angeles Directory Co.
1933	Scully Virginia wid D B	Los Angeles Directory Co.
	WAGNER Bessie hskpr	Los Angeles Directory Co.
1929	Tittley Sarah r	Los Angeles Directory Co.
	Tittley John E Gertrude h	Los Angeles Directory Co.
1924	GRANT Kathlyn bkpr Peck Realty Co r	Los Angeles Directory Co.

### 733 S CITRUS AVE

<u>Year</u>	<u>Uses</u>	<u>Source</u>
2006	FUKAMACHI Yukiko	Haines Company, Inc.
1990	KUNIHISA NOBU	Pacific Bell
1976	Kresich John	Pacific Telephone
1942	Kresich Michl J	Los Angeles Directory Co.
1937	Kresich John J Anna cementwkr	Los Angeles Directory Co.
1933	Kresich John J Anna concrete contr	Los Angeles Directory Co.
	Kresich Michl J	Los Angeles Directory Co.
1929	Kresich John J Anna cement contr	Los Angeles Directory Co.
	Kresich Michl J	Los Angeles Directory Co.

### 736 S CITRUS AVE

<u>Year</u>	<u>Uses</u>	<u>Source</u>
2006	a COX Machew	Haines Company, Inc.
1990	LUKITS THEODORE N	Pacific Bell
1986	LUKITS THEODORE N	Pacific Bell
1981	LUKITS THEODORE N	Pacific Telephone
1976	Lukits Theodore N	Pacific Telephone
1942	Lukits Theo Eleanor artist	Los Angeles Directory Co.
1937	Lavine Jos Clara slsmn	Los Angeles Directory Co.
	Kowarsky Abr Lillian drugs	Los Angeles Directory Co.
	Aron Abr slsmn	Los Angeles Directory Co.

## FINDINGS

<u>Year</u>	<u>Uses</u>	<u>Source</u>
1933	Sauer Paul musician	Los Angeles Directory Co.
	LLOYD Richd B constreng	Los Angeles Directory Co.
	DWYER Marville slsmu	Los Angeles Directory Co.
	Bierce Mason M Ethel slsmn	Los Angeles Directory Co.
1929	Scallorn Thelma B sten r	Los Angeles Directory Co.

### 738 S CITRUS AVE

<u>Year</u>	<u>Uses</u>	<u>Source</u>
1942	Kresich John J Anna carp	Los Angeles Directory Co.

### 739 S CITRUS AVE

<u>Year</u>	<u>Uses</u>	<u>Source</u>
2006	a LIPKIN Michele	Haines Company, Inc.
1990	RAGUS STEVE N	Pacific Bell
1986	RAGUS STEVE N	Pacific Bell
1981	RAGUS STEVE N	Pacific Telephone
1976	Ragus Steve N	Pacific Telephone
1967	Ragus Steve N	Pacific Telephone
1962	Ragus Steve N	Pacific Telephone
1958	Ragus Steve N	Pacific Telephone
1942	Ragus Steph N Bessie restr	Los Angeles Directory Co.
1937	ANDERSON Chas P Cathryn eng Richfield Oil Co	Los Angeles Directory Co.
1929	Hankner Adam J Augusta	Los Angeles Directory Co.

### 742 S CITRUS AVE

<u>Year</u>	<u>Uses</u>	<u>Source</u>
2006	SISSKIND Milch	Haines Company, Inc.
1990	BRONDIJK JACK I	Pacific Bell
	SAVIC GEORGE	Pacific Bell
1986	BRONDIJK JACK I	Pacific Bell
	SAVIC GEORGE	Pacific Bell
1981	SWITZER LUCILLE	Pacific Telephone
1976	Wagoner Arda	Pacific Telephone
	Wagoner Lester	Pacific Telephone
1942	Whizin Frances L sten Acoustical Engineering Co	Los Angeles Directory Co.
	Whizin Henry Minnie watch repr	Los Angeles Directory Co.
1937	Whizin Evelyn	Los Angeles Directory Co.
	Whizin Frances	Los Angeles Directory Co.

## FINDINGS

<u>Year</u>	<u>Uses</u>	<u>Source</u>
1937	Whizin Henry Minnie jwlr	Los Angeles Directory Co.
	Whizin Albt restr mgr	Los Angeles Directory Co.
1929	BRAGG Louis E Olive slsmn W B Felix Co	Los Angeles Directory Co.
	JONES Jeanette wid J C	Los Angeles Directory Co.

### 743 S CITRUS AVE

<u>Year</u>	<u>Uses</u>	<u>Source</u>
2006	WELCH Matthew	Haines Company, Inc.
1990	KUO CHING KUEN	Pacific Bell
1986	KUO CHING KUEN	Pacific Bell
1981	GILBERT GARY L	Pacific Telephone
1976	Miron John B	Pacific Telephone
1962	Hustedt F W	Pacific Telephone
1958	Hustedt F W	Pacific Telephone
1942	Hustedt Frank W Lucile slsmn Royal Typewriter Co	Los Angeles Directory Co.
1933	Auer Jesse M Barbatte	Los Angeles Directory Co.
	Bohm Minnie wid Julius	Los Angeles Directory Co.

### 745 S CITRUS AVE

<u>Year</u>	<u>Uses</u>	<u>Source</u>
1981	CORTES HENRIETTA	Pacific Telephone

### 746 S CITRUS AVE

<u>Year</u>	<u>Uses</u>	<u>Source</u>
2006	No Current Listing	Haines Company, Inc.
1990	BROWN JAS F JR	Pacific Bell
1986	BROWN JAS F JR	Pacific Bell
	MORRIS JAS R	Pacific Bell
1981	ROGER K	Pacific Telephone
1942	STEPHENS Freda wid E K clk	Los Angeles Directory Co.
	Peck Cordelia F wid W V slswn	Los Angeles Directory Co.
1933	Heeger Otto L Eudith genl mgr Radio Institute of Calif	Los Angeles Directory Co.
1929	Heeger Otto L Edith pres Cash Whol Tobacco Co mgr Beverly of Cal	Los Angeles Directory Co.
	MERCER Mabel Mrs	Los Angeles Directory Co.

### 749 S CITRUS AVE

<u>Year</u>	<u>Uses</u>	<u>Source</u>
2006	No Current Listing	Haines Company, Inc.

## FINDINGS

<u>Year</u>	<u>Uses</u>	<u>Source</u>
1981	CHAMBERS DELIA	Pacific Telephone
	CHAMBERS R A	Pacific Telephone
1976	Chambers Reynaldo A	Pacific Telephone

### **S MANSFIELD AVE**

#### **689 S MANSFIELD AVE**

<u>Year</u>	<u>Uses</u>	<u>Source</u>
1937	Garland Kath I wit J B	Los Angeles Directory Co.

#### **716 S MANSFIELD AVE**

<u>Year</u>	<u>Uses</u>	<u>Source</u>
1942	LANE Bryan M slsmn A Hoegee & Sons	Los Angeles Directory Co.

#### **720 S MANSFIELD AVE**

<u>Year</u>	<u>Uses</u>	<u>Source</u>
1958	Mackley Frances K	Pacific Telephone
	Contois G G Mrs	Pacific Telephone
	Campbell Mabel B	Pacific Telephone
	Danielson C B	Pacific Telephone
1942	Bodanheimer Rose	Los Angeles Directory Co.
	Halgren Frank N Anna M	Los Angeles Directory Co.
	Halgren Harold P restr	Los Angeles Directory Co.
	JACOBS Jos Anna	Los Angeles Directory Co.
	Mc MASTERS Marian clk	Los Angeles Directory Co.
	Strasburger Lillie B Mrs	Los Angeles Directory Co.
	POLLACK Rose	Los Angeles Directory Co.
	POLLACK Jack	Los Angeles Directory Co.
	PERRY Marian	Los Angeles Directory Co.
	PERRY Barbara	Los Angeles Directory Co.
	PERRY Ada	Los Angeles Directory Co.
1937	BRODHEAD Mary	Los Angeles Directory Co.
	Halgren Frank N Anna	Los Angeles Directory Co.
	Halgren Harold F	Los Angeles Directory Co.
	Halgren Melrose clk County Pub Library	Los Angeles Directory Co.
	ROGERS Helen	Los Angeles Directory Co.
	Ruja Abr J Sarah	Los Angeles Directory Co.
	Ruja Harry	Los Angeles Directory Co.
	Ruja Sam M	Los Angeles Directory Co.
	Schieber Louise Mrs	Los Angeles Directory Co.

## FINDINGS

<u>Year</u>	<u>Uses</u>	<u>Source</u>
1937	Stonier Mary E Mrs	Los Angeles Directory Co.
1933	Dilworth Grace Mrs	Los Angeles Directory Co.
	Elder Alex lab	Los Angeles Directory Co.
	ELDER Jas clk	Los Angeles Directory Co.
	ELDER Margt sten	Los Angeles Directory Co.
	ELDER Simpson C bkpr	Los Angeles Directory Co.
	Halgren Frank N	Los Angeles Directory Co.
	HALGREN Harold restr	Los Angeles Directory Co.
	HEATH Margt	Los Angeles Directory Co.
	ROGERS Helen G Mrs	Los Angeles Directory Co.
	Mc Cargar Jessica wid E E nurse	Los Angeles Directory Co.
1929	Brion Henry	Los Angeles Directory Co.
	Halgren Frank N Anna carp	Los Angeles Directory Co.
	Halgren Harold clk	Los Angeles Directory Co.
	RHODES Gertrude C sec treas Hugh Evans & Co h	Los Angeles Directory Co.
	SAWTELLE Henry D Charlotte W h	Los Angeles Directory Co.
	Staub Clement M Nancy L slsmn C C C Tatum h	Los Angeles Directory Co.
	Staub Ruth A r	Los Angeles Directory Co.

### Wilshire Blvd

#### 5001 Wilshire Blvd

<u>Year</u>	<u>Uses</u>	<u>Source</u>
2014	INTERNATIONAL SHIPPING	EDR Digital Archive
	GAME MANIA INC	EDR Digital Archive
	NATIONWIDE BLDG SUPPLIERS LLC	EDR Digital Archive
	GNC	EDR Digital Archive
	SHAMAN SHACK HERBS INC	EDR Digital Archive
	WALLMARK ENTERTAINMENT	EDR Digital Archive
	VENETIAN DIAGNOSTIC GROUP	EDR Digital Archive
	ULTIMATE AUTO GLASS	EDR Digital Archive
	TAE KWON DO-HAP KI DO	EDR Digital Archive
	DR MIDAS BEVERLY HILLS INC	EDR Digital Archive
	RUDELL GARY S JACINTO DMD INC	EDR Digital Archive
	RUDELL G JACINTO DMD INC	EDR Digital Archive
	IZZI ROGER A PHD	EDR Digital Archive
	DR RHO ACUPUNCTURE	EDR Digital Archive
	GOLDEN LOTUS RESTAURANT	EDR Digital Archive



## FINDINGS

<u>Year</u>	<u>Uses</u>	<u>Source</u>
2014	TWO DREAMS	EDR Digital Archive
	MIRACLE MILE BEAUTY CENTER	EDR Digital Archive
	KOWEST INVESTMENTS	EDR Digital Archive
	TLC DRY CLEANERS & LAUNDRY	EDR Digital Archive
	C 2 EDUCATIONAL CENTER	EDR Digital Archive
	PSYCHIC JENNY CHOO	EDR Digital Archive
	SPRINT RADIOSHACK	EDR Digital Archive
	EMT COLLECTIVE	EDR Digital Archive
	MI YOUNG KIM	EDR Digital Archive
	ROSEWELL	EDR Digital Archive
	KIM YEUN JA	EDR Digital Archive
	YT SOLUTIONS	EDR Digital Archive
	NAILWORKS & SPA	EDR Digital Archive
	EVER BUTY PRMNT COSMTC MAKE UP	EDR Digital Archive
	FREEDOM ELITE GROUP LLC	EDR Digital Archive
	DIET CENTER	EDR Digital Archive
	LETS RELAX	EDR Digital Archive
	DIGITAL COLOR & IMAGE	EDR Digital Archive
	ORANGUTAN CONSERVANCY	EDR Digital Archive
	LEE MIKE	EDR Digital Archive
	EL POLLO LOCO HOME DELIVERY	EDR Digital Archive
	GULLEY ENTERPRISE	EDR Digital Archive
	K & H SUBWAY INC	EDR Digital Archive
	FATBURGER	EDR Digital Archive
	MI HAIR LOUNGE INC	EDR Digital Archive
	KIM IAN	EDR Digital Archive
BEST MAILBOX	EDR Digital Archive	
J BANKS AND ASSOCIATES INC	EDR Digital Archive	
2010	GULLEY ENTERPRISE	EDR Digital Archive
	BDK TELECOM CONSULTANTS INC	EDR Digital Archive
	ORIGINAL 23 MINUTES PHOTO	EDR Digital Archive
	KIM IAN	EDR Digital Archive
	BEST MAILBOX	EDR Digital Archive
	WILLSHIRE HIGHLAND MEDICAL CTR	EDR Digital Archive
	WESTERN BAIL BONDS	EDR Digital Archive
	K & H SUBWAY INC	EDR Digital Archive
	FATBURGER	EDR Digital Archive
WHATS BREWING SPECIALTY COFFEE	EDR Digital Archive	

## FINDINGS

<u>Year</u>	<u>Uses</u>	<u>Source</u>
2010	EL POLLO LOCO HOME DELIVERY	EDR Digital Archive
	DIGITAL COLOR & IMAGE	EDR Digital Archive
	LEE MIKE	EDR Digital Archive
	TOP LEARNING CENTER	EDR Digital Archive
	AMER CENTER DISADVANTAGE WRKRS	EDR Digital Archive
	ORANGUTAN CONSERVANCY	EDR Digital Archive
	LETS RELAX	EDR Digital Archive
	TAIS ART	EDR Digital Archive
	NAILWORKS & SPA	EDR Digital Archive
	EVER BUTY PRMNT COSMTC MAKE UP	EDR Digital Archive
	JX PHOTO MISSION	EDR Digital Archive
	TLC DRY CLEANERS & LAUNDRY	EDR Digital Archive
	GOLDEN LOTUS RESTAURANT	EDR Digital Archive
	KIM WEKS RNEE BNION BUTY SALON	EDR Digital Archive
	TWO DREAMS	EDR Digital Archive
	MIRACLE MILE BEAUTY CENTER	EDR Digital Archive
	VENETIAN DIAGNOSTIC GROUP	EDR Digital Archive
	SARA WANG	EDR Digital Archive
	HOMEZIP	EDR Digital Archive
	JMBY LLC	EDR Digital Archive
	SPRINT RADIOSHACK	EDR Digital Archive
	NEMANPOUR DAVID	EDR Digital Archive
	YT SOLUTIONS	EDR Digital Archive
	PSYCHIC JENNY CHOO	EDR Digital Archive
	AFRICAN AXXENTS HOT DIG A TEE	EDR Digital Archive
	KIM YEUN JA	EDR Digital Archive
	LEE JUNG SOOK	EDR Digital Archive
	ABBAS GHULAM	EDR Digital Archive
	IZZI ROGER A PHD	EDR Digital Archive
	RUDELLE G JACINTO DMD INC	EDR Digital Archive
	RUDELL GARY S JACINTO DMD INC	EDR Digital Archive
	BOGAN MIRIAN	EDR Digital Archive
	DR MIDAS BEVERLY HILLS INC	EDR Digital Archive
	A AA GARAGE DOOR AND GATES	EDR Digital Archive
	ALL HEALTH USA	EDR Digital Archive
	WILSHIRE ORIENTAL MEDICAL CTR	EDR Digital Archive
	GNC	EDR Digital Archive
	LOREG FINANCING & INVESTMENTS	EDR Digital Archive

## FINDINGS

<u>Year</u>	<u>Uses</u>	<u>Source</u>
2010	KOWEST INVESTMENTS	EDR Digital Archive
	AMERICAN PAZZ	EDR Digital Archive
	GAME MANIA INC	EDR Digital Archive
	WALLMARK ENTERTAINMENT	EDR Digital Archive
	YU KYUNG	EDR Digital Archive

### WILSHIRE BLVD

#### 5001 WILSHIRE BLVD

<u>Year</u>	<u>Uses</u>	<u>Source</u>
1990	YOGURT DELITE	Pacific Bell
	WILSON JONATHAN DC	Pacific Bell
	WILSHIRE HIGHLAND CHIROPRACTIC HEALTH CARE	Pacific Bell
	WILSHIRE HIGHLAND CHIROPRACTIC	Pacific Bell
	VICKYS SKIN CARE	Pacific Bell
	TRY COM NETWORK SYSTEMS	Pacific Bell
	THRIFTY JR LOS ANGELES	Pacific Bell
	SUKI S BEAUTY SALON	Pacific Bell
	SUBWAY SANDWICHES & SALAD	Pacific Bell
	POWELL VAUGHN INS AGCY	Pacific Bell
	KINKO S COPIES GLENDALE	Pacific Bell
	INSURANCE MASTERS-INSURANCE AGENCY	Pacific Bell
	FORTUNE COOKY	Pacific Bell
	J P INTERNATL MARKETING	Pacific Bell
	DANDY CLEANERS	Pacific Bell
	DO LA LLANA SYLVIA MD	Pacific Bell
	DE LA LLANA SYLVIA MD	Pacific Bell
	DIET CENTER	Pacific Bell
	DZHANASHVILI RAMAZ MD	Pacific Bell
	FLOWERS BY EUNICE	Pacific Bell
1986	AUTO SOUND WILSHIRE	Pacific Bell
	FELL & FELL USED AUTOS	Pacific Bell
	WILSHIRE GENERATOR	Pacific Bell
	WILSHIRE GENERATOR	Pacific Bell
1981	AUTO SOUND WILSHIRE	Pacific Telephone
1976	Internatl Garage	Pacific Telephone
	Kims Guleaf Stn	Pacific Telephone
1975	GULF OIL COMPANIES THE	Pacific Telephone

## FINDINGS

<u>Year</u>	<u>Uses</u>	<u>Source</u>
1971	Goldstein Sheldon Gulf Station	Pacific Telephone
1967	West LA	Pacific Telephone
	Genl Ofc	Pacific Telephone
	GULF OIL SERV S TNS Contd Los Angeles Contd	Pacific Telephone
1965	WILSHIRE OIL CO OF CALIF DISTRICT SALES OFFICES	Pacific Telephone
1962	Motor Tune Up of California	Pacific Telephone
	Stark Donald E Wilshire Serv Stn	Pacific Telephone
	Dist Sales Ofc	Pacific Telephone
	WILSHIRE OIL CO OF California	Pacific Telephone
	Wilshire Serv Stn	Pacific Telephone
1956	CRAIG OIL CO	Pacific Telephone
1951	Wilshr Craig Oil Co Inc	Pacific Telephone & Telegraph Co.
	Wilshr Craig Oil Co Inc	Pacific Telephone & Telegraph Co.
1942	STERN Elsie real est	Los Angeles Directory Co.

### 5015 WILSHIRE BLVD

<u>Year</u>	<u>Uses</u>	<u>Source</u>
1942	LOS ANGELES Aircraft Corp	Los Angeles Directory Co.
	BUCKLEY F J & CO F J Buckley Pres Real Estate	Los Angeles Directory Co.
	BUCKLEY Oil Corp	Los Angeles Directory Co.

### Wilshire Blvd

#### 5020 Wilshire Blvd

<u>Year</u>	<u>Uses</u>	<u>Source</u>
2014	AMERICAN COLLEGE OF SURGEONS	EDR Digital Archive
	STARBUCKS CORPORATION	EDR Digital Archive
2010	STARBUCKS CORPORATION	EDR Digital Archive
	A PLUS MATH CLUB	EDR Digital Archive
	AMERICAN COLLEGE OF SURGEONS	EDR Digital Archive

### WILSHIRE BLVD

#### 5020 WILSHIRE BLVD

<u>Year</u>	<u>Uses</u>	<u>Source</u>
2006	COFFEE	Haines Company, Inc.
	STARBUCKS	Haines Company, Inc.
2000	STARBUCKS COFFEE	Haines & Company

## FINDINGS

<u>Year</u>	<u>Uses</u>	<u>Source</u>
1990	FROMEX ONE HOUR PHOTO SYSTEMS	Pacific Bell
1986	FROMEX ONE HOUR PHOTO SYSTEMS	Pacific Bell
1976	Aztec Rent A Car	Pacific Telephone
	Apollo Auto Sales	Pacific Telephone
1971	Underwriter Auto Leasing Inc	Pacific Telephone
1962	Schultz Fred E	Pacific Telephone
	Freds Flying A Sports Car Center	Pacific Telephone
	Freds Flying A Automotive Serv Center	Pacific Telephone
	Wilshire & Citrus	Pacific Telephone
	Franklin & Hillhurst	Pacific Telephone
1951	Wilshr Hawkins Associated Serv	Pacific Telephone & Telegraph Co.
1942	Bartel Harvey S Ann K gas sta	Los Angeles Directory Co.

### Wilshire Blvd

#### 5028 Wilshire Blvd

<u>Year</u>	<u>Uses</u>	<u>Source</u>
2014	A PLUS MATH CLUB	EDR Digital Archive
	PHYSICAL PERFECTION	EDR Digital Archive
	SO ACUPUNCTURE & HERBAL CLINIC	EDR Digital Archive
2010	6401 WILSHIRE BOULEVARD LLC	EDR Digital Archive
	TAE KWON DO-HAP KI DO	EDR Digital Archive
	SOH ACUPUNCTURE & HERBAL CLINI	EDR Digital Archive
	METRO HAIR IMPORT	EDR Digital Archive
	MDT COMMUNICATIONS INC	EDR Digital Archive
	VICTORY PLACE LLC	EDR Digital Archive

### WILSHIRE BLVD

#### 5028 WILSHIRE BLVD

<u>Year</u>	<u>Uses</u>	<u>Source</u>
2006	ALLSTATE INS CO	Haines Company, Inc.
	BEAUTYIMAGES	Haines Company, Inc.
	COMMUNICATIONS	Haines Company, Inc.
	RUBIN STAN	Haines Company, Inc.
	SKY MARTIALARTS	Haines Company, Inc.
	CENTER	Haines Company, Inc.
	ACUPUNCTURE&	Haines Company, Inc.
	HERBAL CUNIC	Haines Company, Inc.

## FINDINGS

<u>Year</u>	<u>Uses</u>	<u>Source</u>
2006	ACUPUNCTURES	Haines Company, Inc.
	HERBAL CLINIC	Haines Company, Inc.
2000	ALLSTATE INS	Haines & Company
	BEAUTY IMAGES	Haines & Company
	C M S COMPUTERS	Haines & Company
	CUSTOM MEDIA SOLUTION	Haines & Company
	INTL CREDIT RELIEF SYSTEM INC	Haines & Company
	RUBIN STAN	Haines & Company
	SKY MARTIAL ART CENTER	Haines & Company
	T H C	Haines & Company
	TOTAL HAIR CARE	Haines & Company
	WILSHIRE SKYLINE	Haines & Company
	WILSHIRE SKYLINE INC	Haines & Company
1995	Allstate Insurance Companies	Pacific Bell
	Kar Insurance	Pacific Bell
1990	GENIGRAPHICS	Pacific Bell
1986	GENIGRAPHICS	Pacific Bell
1985	GENIGRAPHICS	Pacific Bell
	Genigraphics	Pacific Bell
	Genigraphics	Pacific Bell
	GE Nf OS RE S TAURAN T	Pacific Bell
	GENIGRAPHICS	Pacific Bell

### 5029 WILSHIRE BLVD

<u>Year</u>	<u>Uses</u>	<u>Source</u>
1942	HARRIS Monte trailers	Los Angeles Directory Co.

### 5030 WILSHIRE BLVD

<u>Year</u>	<u>Uses</u>	<u>Source</u>
2000	XXXX	Haines & Company
1986	STONE KENNETH I	Pacific Bell
	DERIVAGRAPHICS GALLERY	Pacific Bell
1981	DERIVAGRAPHICS GALLERY	Pacific Telephone
	STONE KENNETH I	Pacific Telephone
1976	Able Plumbers	Pacific Telephone
	Stern Elsie rl est	Pacific Telephone
	Hale Victor	Pacific Telephone
1971	Able Plumbers	Pacific Telephone
	Hale Victor	Pacific Telephone



## FINDINGS

<u>Year</u>	<u>Uses</u>	<u>Source</u>
1971	Stern Elsie rl est	Pacific Telephone
1970	STERN ELSIE RL EST	Pacific Telephone
1967	Hale Victor	Pacific Telephone
	Stern Elsie rl est	Pacific Telephone
1965	STERN ELSIE RL ENT	Pacific Telephone
1962	BENDER MICHAEL A INS	Pacific Telephone
	STERN ELSIE RL EST	Pacific Telephone
	Schneider & Miller Inc Ins agts	Pacific Telephone
	Stern Elsie rl est	Pacific Telephone
	TV Radio Log	Pacific Telephone
	Bender Michael A Ins	Pacific Telephone
	Hale Victor	Pacific Telephone
	Ison Aubrey H Radio TV Log	Pacific Telephone
	RADIO TV LOG	Pacific Telephone
	Schneider Aaron ins	Pacific Telephone
1958	STERN ELSIE RL EST	Pacific Telephone
	IMERICAN INSTITUTE OF DECORATORS SO CALIF DIST CHAPTER	Pacific Telephone
1954	STERN ELSIE RI EST	R. L. Polk & Co.
1951	Wilshr BI Stern Elsie rl est	Pacific Telephone & Telegraph Co.

### Wilshire Blvd

#### 5032 Wilshire Blvd

<u>Year</u>	<u>Uses</u>	<u>Source</u>
2014	SIMONSONS LSG BEVERLY HILLS	EDR Digital Archive
2010	KIM JOON	EDR Digital Archive

### WILSHIRE BLVD

#### 5032 WILSHIRE BLVD

<u>Year</u>	<u>Uses</u>	<u>Source</u>
2006	SWEET GARDEN	Haines Company, Inc.

### Wilshire Blvd

#### 5034 Wilshire Blvd

<u>Year</u>	<u>Uses</u>	<u>Source</u>
2014	HIGHLAND EXPRESS CLEANERS	EDR Digital Archive
2010	HIGHLAND EXPRESS CLEANERS	EDR Digital Archive

## FINDINGS

### WILSHIRE BLVD

#### 5034 WILSHIRE BLVD

<u>Year</u>	<u>Uses</u>	<u>Source</u>
2006	WILSHIRE CITRUS CLEANERS DEVLP CORP HIGHLD EXPRESS	Haines Company, Inc. Haines Company, Inc. Haines Company, Inc. Haines Company, Inc.
2000	WILSHIRE CITRUS HIGHLD EXPRSS CLNRS	Haines & Company Haines & Company
1990	WILSHIRE-CITRUS DEVELOPMENT CORP HIGHLAND EXPRESS CLEANERS	Pacific Bell Pacific Bell

### Wilshire Blvd

#### 5040 Wilshire Blvd

<u>Year</u>	<u>Uses</u>	<u>Source</u>
2014	MILKISS CREAMERY INC	EDR Digital Archive
2010	MILKISS CREAMERY INC MCKAY PAT ANIMAL NUTRITION	EDR Digital Archive EDR Digital Archive

### WILSHIRE BLVD

#### 5040 WILSHIRE BLVD

<u>Year</u>	<u>Uses</u>	<u>Source</u>
2006	PATMCKAYINC MILKISS CREAMERY	Haines Company, Inc. Haines Company, Inc.
2000	XXXX	Haines & Company
1986	GREEN FARMS NUTRITION	Pacific Bell

### Wilshire Blvd

#### 5042 Wilshire Blvd

<u>Year</u>	<u>Uses</u>	<u>Source</u>
2014	SKIN CARE RESULTS NOW STICKBOY GRAPHICS INNER CITY TECHNOLOGY ASSOC OF STES ADVCTING CHILD P COALITION TO ABOLISH SLAVERY & JAZZARTZ LLC	EDR Digital Archive EDR Digital Archive EDR Digital Archive EDR Digital Archive EDR Digital Archive EDR Digital Archive

## FINDINGS

<u>Year</u>	<u>Uses</u>	<u>Source</u>
2014	DISCIPLES IN ACTION INTL INC	EDR Digital Archive
	LIBERTY TREE MEDIA	EDR Digital Archive
	QUEST CERTIFICATION USA	EDR Digital Archive
	QUAD GEOMETRICS LLC	EDR Digital Archive
	SMART CARTS INC	EDR Digital Archive
	KMS CONSULTING LLC	EDR Digital Archive
	LOS ANGELES LOW VISION LLC	EDR Digital Archive
	KNOWZZ INC	EDR Digital Archive
	TIME SQUARE ENTERPRISES INC	EDR Digital Archive
	HIGHLIGHT FILMS INC	EDR Digital Archive
	KORT KORT PRODUCTIONS	EDR Digital Archive
	TRUEBLOOD PRODUCTIONS LLC	EDR Digital Archive
	GOLDEN STATE VIDEO STARBRI	EDR Digital Archive
	ELITE THEATRICALS LLC	EDR Digital Archive
	BARE-ASSETS ENTERTAINMENT LLC	EDR Digital Archive
	OUTRAGEOUS ENTERTAINMENT LLC	EDR Digital Archive
	CAMTECHPROS LLC	EDR Digital Archive
	CAMPUS CIRCLE INC	EDR Digital Archive
	VITALITY FURNITURE GROUP INC	EDR Digital Archive
	H2M TRADING LLC	EDR Digital Archive
	VERY CONCEITED LLC	EDR Digital Archive
	BARBARA MRRSON PRFRMG ARTS CTR	EDR Digital Archive
	ANDREW MANGANARO MD PC	EDR Digital Archive
	UNCLAIMED PROPERTY	EDR Digital Archive
	WOODROW PROPERTIES	EDR Digital Archive
	BALESIN PROPERTIES LLC	EDR Digital Archive
	ABBY CHAN PRPERTY VENTURES LLC	EDR Digital Archive
	AMERICAN GUNITE INC	EDR Digital Archive
	ZUBURBIA	EDR Digital Archive
	PHOENIX CARIBBEAN PARTNERSHIP	EDR Digital Archive
	GREG B WOOD WOOD IP RESOLUTION	EDR Digital Archive
	BISON PRINCETON LLC	EDR Digital Archive
	SPORTS ESCROW INC	EDR Digital Archive
	TECHTALENTO INC	EDR Digital Archive
	PARADIGM INFO SYSTEMS LLC	EDR Digital Archive
	FLYING CRICKET LLC	EDR Digital Archive
	LOMALANTZ TECH INC	EDR Digital Archive

## FINDINGS

<u>Year</u>	<u>Uses</u>	<u>Source</u>
2014	LAW OFFICES OF ROBERT E CANNY	EDR Digital Archive
	LAW OFFICE JENNIFER L COHN PC	EDR Digital Archive
	LEE CHUNG	EDR Digital Archive
	BELLAMY AND BELLAMY INC	EDR Digital Archive
	EDVANTEXPO LLC	EDR Digital Archive
	GREENSTAR FOUNDATION	EDR Digital Archive
	RIORDAN PROGRAMS ALUMNI ASSN	EDR Digital Archive
	ELITEMEDS ORGANIC COLLECTIVE	EDR Digital Archive
	BEKYLIN INTERNATIONAL INC	EDR Digital Archive
	LA CONSERVATORSHIPS	EDR Digital Archive
	KANCHARRI CO	EDR Digital Archive
	CHART VISION INC	EDR Digital Archive
	PRETTYSINGLEMOTHERS	EDR Digital Archive
	ETC GLOBAL LLC	EDR Digital Archive
	BABY MELROSE LLC	EDR Digital Archive
	LOFTSTEL	EDR Digital Archive
	CAST	EDR Digital Archive
	L E U M CY BUS SVC INFO LLC	EDR Digital Archive
	HUMANITY PLUS INC	EDR Digital Archive
	PEGPAY INC	EDR Digital Archive
	YAARLY LLC	EDR Digital Archive
	NUMBERO UNO OFFROAD LLC	EDR Digital Archive
	LITTLE WHEEL INC	EDR Digital Archive
	NINJA BIT LLC	EDR Digital Archive
	ABRYTECH LLC	EDR Digital Archive
	WIGGINS & COMPANY LLC	EDR Digital Archive
	ASHLEY MADISON	EDR Digital Archive
	SHPIGEL	EDR Digital Archive
	K BAKER 400 INC	EDR Digital Archive
	MUSCLE4LESS	EDR Digital Archive
	MATTGARCIA LLC	EDR Digital Archive
	TRACKALLPHONE	EDR Digital Archive
	ETERNAL TIGLON	EDR Digital Archive
	EDUPLUS LLC	EDR Digital Archive
	180 RECON	EDR Digital Archive
	FUSSELL INDUSTRIES LLC	EDR Digital Archive
	GOLD CAPITAL 1	EDR Digital Archive
	WILDFLOWER CASES	EDR Digital Archive

## FINDINGS

<u>Year</u>	<u>Uses</u>	<u>Source</u>
2014	LABEL PUSHERS INC	EDR Digital Archive
	NEEFOOANDJEEZLECOM INC	EDR Digital Archive
	RUDIUS FILMS LLC	EDR Digital Archive
	KERRY LOGAN INC	EDR Digital Archive
	XONTERA CORP	EDR Digital Archive
	LUCRATIVE INVSTMNTS ONLINE LLC	EDR Digital Archive
	NET SAVINGS LINK INC	EDR Digital Archive
	BUILDING DOCTORS	EDR Digital Archive
	TRIPLE AAA CONTRACTOR	EDR Digital Archive
	CHOI MIN W	EDR Digital Archive
	RELIABLE HYDRAULICS	EDR Digital Archive
	BUTTONS + BOWS BY K&M	EDR Digital Archive
	FORBIDDEN FRUIT THEATRE CO	EDR Digital Archive
	SPENSER LLC	EDR Digital Archive
	ACC VENTURES LLC	EDR Digital Archive
	ACT FOR ISRAEL INC	EDR Digital Archive
	FIN VFX INC	EDR Digital Archive
	FINANCIAL SUPPORT NETWORK INC	EDR Digital Archive
	GOLDMAN	EDR Digital Archive
	ACCESSIBLE MACHINERY LLC	EDR Digital Archive
	SPOTLESS CLEANING SYSTEMS II	EDR Digital Archive
	RAPID GARAGE DOOR REPAIR	EDR Digital Archive
	JUMPOFF PRODUCTION LLC	EDR Digital Archive
	DANIEL IVAN PRODUCTIONS	EDR Digital Archive
	FANTASY FILMS LLC	EDR Digital Archive
	DIVINE SOLUTIONS INC	EDR Digital Archive
	INTERNET CASH FLOW BIZ	EDR Digital Archive
	3G INVESTMENT & MANAGEMENT LLC	EDR Digital Archive
	HRG SOLUTIONS	EDR Digital Archive
	WILSHIRE MAIL BOX	EDR Digital Archive
	GLOBAL DISTRIBUTION INC	EDR Digital Archive
	COURIER SOLUTIONS LLC	EDR Digital Archive
	PRIME CLASSIC DESIGN INC	EDR Digital Archive
	LILIBETH BAGARINAO	EDR Digital Archive
	DKI CORPORATION	EDR Digital Archive
	ACUTRANS SOLUTIONS	EDR Digital Archive
	LOS ANGELES CARE GROUP LLC	EDR Digital Archive
	EMPOWER CONSULTING INC	EDR Digital Archive

## FINDINGS

<u>Year</u>	<u>Uses</u>	<u>Source</u>
2014	MAGIC KEY CONSULTING	EDR Digital Archive
	JAZEERA COMMERCE LLC	EDR Digital Archive
	SOCIAL ANALYSIS & INTELLIGENCE	EDR Digital Archive
	SASCH ENTERPRISES	EDR Digital Archive
	ONSITE CONSULTING LLC	EDR Digital Archive
	LOMEN PROPERTIES INC	EDR Digital Archive
	DEWITTS MEDIA INC	EDR Digital Archive
	GALLERY LIMOUSINE SERVICE	EDR Digital Archive
	PROCESS SERVICE - MARK VALENTI	EDR Digital Archive
	BLEAU ROYALE & COMPANY	EDR Digital Archive
	FRANCES GROUP	EDR Digital Archive
	J P R SYSTEMS INC	EDR Digital Archive
	CASA DE RIDGELEY LLC	EDR Digital Archive
	MONETIZEMORE LLC	EDR Digital Archive
	ARTISTS UNTD FOR SCIAL JUSTICE	EDR Digital Archive
	INSTANT PARTNERS LLC	EDR Digital Archive
	AMPM TRANSPORT INC	EDR Digital Archive
	URBAN ARTS INC	EDR Digital Archive
	SPECIALTY OFFICE PRODUCTS INC	EDR Digital Archive
	GS TECHNOLOGIES LLC	EDR Digital Archive
	HEIRFINDERS RESEARCH ASSOCS	EDR Digital Archive
	FUNDBUILDERS TRADE ASSOC	EDR Digital Archive
	SHUKUA INC CMNTY BUS CNSULTING	EDR Digital Archive
	ELITE BOOKS INC	EDR Digital Archive
	CBC AUTO FINANCE INC	EDR Digital Archive
	TECLAUNCH LLC	EDR Digital Archive
	CHOICE ASSURITY GROUP	EDR Digital Archive
	L S B GENERAL CONTRACTING INC	EDR Digital Archive
	DIGITAL INBOUND	EDR Digital Archive
	GRID CAREERS LLC	EDR Digital Archive
	ISAMAN CONSTRUCTION CO INC	EDR Digital Archive
	DEAN SENETHA	EDR Digital Archive
	2010	DEAN SENETHA
CLOSURE FOR HEART INC		EDR Digital Archive
KING NEPTUNE INC		EDR Digital Archive
VONS CHICKEN & BEER INC		EDR Digital Archive
EAGLE VISION ENTERPRISES INC		EDR Digital Archive
RAYCAT HOUSING LLC	EDR Digital Archive	



## FINDINGS

<u>Year</u>	<u>Uses</u>	<u>Source</u>
2010	DALI DAL'S NANNY AGENCY INC	EDR Digital Archive
	WHITESPA USA INC	EDR Digital Archive
	ACTION ASSESMENT COLLECTN SVC	EDR Digital Archive
	SHUKUA INC	EDR Digital Archive
	FUNDBUILDERS TRADE ASSOC	EDR Digital Archive
	LAW OFFICES ROBER E CANNY	EDR Digital Archive
	ELTECH PRECISION INC	EDR Digital Archive
	HEIRFINDERS RESEARCH ASSOCS	EDR Digital Archive
	INSTRUMENTATION & AUTOMTN TECH	EDR Digital Archive
	ARTISTS UNTD FOR SCIAL JUSTICE	EDR Digital Archive
	I B OK INK	EDR Digital Archive
	CASA DE RIDGELEY LLC	EDR Digital Archive
	J P R SYSTEMS INC	EDR Digital Archive
	RW INC	EDR Digital Archive
	ONSITE CONSULTING LLC	EDR Digital Archive
	GALLERY LIMOUSINE SERVICE	EDR Digital Archive
	IDA CORPORATE SERVICES	EDR Digital Archive
	LOMEN PROPERTIES INC	EDR Digital Archive
	COURIER SOLUTIONS LLC	EDR Digital Archive
	N-P GROUP LLC	EDR Digital Archive
	S S D C MANAGEMENT	EDR Digital Archive
	SASCH ENTERPRISES	EDR Digital Archive
	MCWHORTER DESIGN GROUP	EDR Digital Archive
	SUZIE SHILOHH MUSIC GROUP	EDR Digital Archive
	LOS ANGELES CARE GROUP LLC	EDR Digital Archive
	SPOTLESS CLEANING SYSTEMS II	EDR Digital Archive
	FOSTER & FRANKLIN ENTERPRISES	EDR Digital Archive
	GALVEZ WILLIAM J	EDR Digital Archive
	DANIEL IVAN PRODUCTIONS	EDR Digital Archive
	ULTIMATE AUTO EXPERIENCE	EDR Digital Archive
	FUGLY LAB LLC	EDR Digital Archive
	XANTHUS ENTERPRISES INC	EDR Digital Archive
	FORBIDDEN FRUIT THEATRE CO	EDR Digital Archive
	DURA POWER LLC	EDR Digital Archive
	SHADOW FALLS SHORE INC	EDR Digital Archive
	CHOI MIN W	EDR Digital Archive
	NEXT LEVEL COMMUNITY DEV INC	EDR Digital Archive
	BASE2 GLOBL COMMUNICATIONS LLC	EDR Digital Archive

## FINDINGS

<u>Year</u>	<u>Uses</u>	<u>Source</u>
2010	EBYTE MEDIA	EDR Digital Archive
	SPELLBOUND RECORDS	EDR Digital Archive
	LITTLE WHEEL INC	EDR Digital Archive
	EDVANTEXPO LLC	EDR Digital Archive
	GLYCODOTS	EDR Digital Archive
	LEE CHUNG	EDR Digital Archive
	INNER CITY TECHNOLOGY	EDR Digital Archive
	TUX TECHNOLOGIES LLC	EDR Digital Archive
	PARADIGM INFO SYSTEMS LLC	EDR Digital Archive
	PHOENIX CARIBBEAN PARTNERSHIP	EDR Digital Archive
	HI BABY PHOTOGRAPHY LLC	EDR Digital Archive
	SPORTS ESCROW INC	EDR Digital Archive
	JMJ CAPITAL	EDR Digital Archive
	BISON PRINCETON LLC	EDR Digital Archive
	L S B GENERAL CONTRACTING INC	EDR Digital Archive
	WOODROW PROPERTIES	EDR Digital Archive
	PRIME PROPERTIES GROUP INC	EDR Digital Archive
	NU 26 INC	EDR Digital Archive
	KANCHARRI CO	EDR Digital Archive
	MAL BRE & ASSOC A BUSINESS ENT	EDR Digital Archive
	CHART VISION INC	EDR Digital Archive
	ECO-BROTHERS RESTORATION LLC	EDR Digital Archive
	PRETTYSINGLEMOTHERS	EDR Digital Archive
	ETC GLOBAL LLC	EDR Digital Archive
	BABY MELROSE LLC	EDR Digital Archive
	NPP SAVINGS INC	EDR Digital Archive
	UNEKE INC	EDR Digital Archive
	GLOBESTAR GROUP INC	EDR Digital Archive
	241 SOUTH CATALINA STREET LLC	EDR Digital Archive
	TABITHA MISSION CENTER	EDR Digital Archive
	ELEVER PROFESSIONAL INC	EDR Digital Archive
	DREAM TREE CONTRACTOR	EDR Digital Archive
	CHILD PRTECTION TCHNLGYFNDATION	EDR Digital Archive
	ZUBURBIA	EDR Digital Archive
	UNDENIABLY CHIQUE INC	EDR Digital Archive
	BUILDING DOCTORS	EDR Digital Archive
	DISCIPLES IN ACTION INTL INC	EDR Digital Archive
	NOCSERV	EDR Digital Archive

## FINDINGS

<u>Year</u>	<u>Uses</u>	<u>Source</u>
2010	POPHEAD	EDR Digital Archive
	WAY INSTITUTE	EDR Digital Archive
	WOMEN OF PROMINENCE	EDR Digital Archive
	LINCOLN ROAD PICTURES	EDR Digital Archive
	ILL NETWORK	EDR Digital Archive
	AMERICAN GUNITE INC	EDR Digital Archive
	CAMPUS CIRCLE INC	EDR Digital Archive
	VITALITY FURNITURE GROUP INC	EDR Digital Archive
	AE JAMES INC	EDR Digital Archive
	MASTA KEY ENTERTAINMENT INC	EDR Digital Archive
	REDISCOVER YOUR WELLNESS INS I	EDR Digital Archive
	TIME SQUARE ENTERPRISES INC	EDR Digital Archive
	CPM DIRECT	EDR Digital Archive
	GOLDEN STATE VIDEO STARBRI	EDR Digital Archive
	KORT KORT PRODUCTIONS	EDR Digital Archive
	180 RECON	EDR Digital Archive
	APEX PARTNERS LLC	EDR Digital Archive
	KMS CONSULTING LLC	EDR Digital Archive
	BASKIN ROBBINS 1372	EDR Digital Archive
	ASSOC OF STES ADVCTING CHILD P	EDR Digital Archive
COALITION TO ABOLISH SLAVERY &	EDR Digital Archive	
NATIONAL BLACK BUSINESS ASSN	EDR Digital Archive	
ARMOL SAFETY INTL PROTECTION	EDR Digital Archive	
ZOCALO PUBLIC SQUARE	EDR Digital Archive	

### WILSHIRE BLVD

#### 5042 WILSHIRE BLVD

<u>Year</u>	<u>Uses</u>	<u>Source</u>
2000	BUILDING	Haines & Company
1990	BUSY COMPUTERS	Pacific Bell

### Wilshire Blvd

#### 5044 Wilshire Blvd

<u>Year</u>	<u>Uses</u>	<u>Source</u>
2014	NUMERO UNO PIZZA	EDR Digital Archive
	AVJ FOODS INC	EDR Digital Archive
2010	NUMERO UNO PIZZA	EDR Digital Archive

## FINDINGS

### WILSHIRE BLVD

#### 5044 WILSHIRE BLVD

<u>Year</u>	<u>Uses</u>	<u>Source</u>
2000	NUMERO UNO PIZZA	Haines & Company
1990	NUMERO UNO PIZZA	Pacific Bell

### Wilshire Blvd

#### 5045 Wilshire Blvd

<u>Year</u>	<u>Uses</u>	<u>Source</u>
2010	CARNATION COMPANY	EDR Digital Archive

### WILSHIRE BLVD

#### 5045 WILSHIRE BLVD

<u>Year</u>	<u>Uses</u>	<u>Source</u>
2000	XXXX	Haines & Company
1990	CARNATION COMPANY	Pacific Bell
	ALBERS MILLING CO	Pacific Bell
	CARNATION INTERNATIONAL	Pacific Bell
1986	CARNATION INTERNATIONAL	Pacific Bell
	CARNATION COMPANY	Pacific Bell
	ALBERS MILLING CO	Pacific Bell
1981	INTERNATIONAL	Pacific Telephone
	HEADQUARTERS	Pacific Telephone
	ALBERS MILLING CO	Pacific Telephone
1976	YOLO TRANSPORT CO	Pacific Telephone
	Albers Milling Co	Pacific Telephone
	Carnaco Equipment Co	Pacific Telephone
	CARNATION COMPANY	Pacific Telephone
	World Headquarters	Pacific Telephone
	Carnation International	Pacific Telephone
1971	Albers Milling Co	Pacific Telephone
	Carnaeco Equipment Co	Pacific Telephone
	CARNATION COMPANY	Pacific Telephone
	World Headquarters	Pacific Telephone
	General Milk Co	Pacific Telephone
	YOLO TRANSPORT CO	Pacific Telephone
1967	Albers Milling Co	Pacific Telephone

## FINDINGS

<u>Year</u>	<u>Uses</u>	<u>Source</u>
1967	General Offices	Pacific Telephone
	CARNATION COMPANY	Pacific Telephone
	General Milk Co	Pacific Telephone
1965	ERWIN WASEY RUTHRAUFF & RYAN INC ADEG	Pacific Telephone
1962	ERWIN WASEY RUTHRAUFF & RYAN INC ADVG	Pacific Telephone
	Albers Milling Co	Pacific Telephone
	CARNATION COMPANY General Ofcs	Pacific Telephone
	CARNATION COMPANY General Ofcs	Pacific Telephone
	Albers Milling Div Executive Ofc	Pacific Telephone
	CARNATION COMPANY General Ofcs	Pacific Telephone
	General Milk Div	Pacific Telephone
	ERWIN WASEY RUTHRAUFF & RYAN INC advg	Pacific Telephone
	General Milk Co	Pacific Telephone
	Mc Gaughey Emmett C Erwin Wasey Ruthrauff & Ryan Inc advg	Pacific Telephone
1958	ERWIN WASEY RUTHRAUFF & RYAN INC ADVG	Pacific Telephone
	RUTH RAUFF & RYAN ERWIN WASEY INC ADVG	Pacific Telephone
1951	Wilshr	Pacific Telephone & Telegraph Co.
	Callender Manwaring Co genl ins	Pacific Telephone & Telegraph Co.
	James Fred S & Co ins brkrs	Pacific Telephone & Telegraph Co.
	Mallard Robt R James Fred S & Co ins brkrs	Pacific Telephone & Telegraph Co.
	Manwaring C T Callender Manwaring Co genl ins	Pacific Telephone & Telegraph Co.
	Meyer Elmer E James Fred S & Co ins brkrs	Pacific Telephone & Telegraph Co.
	Erwin Wasey & Co Ltd advg	Pacific Telephone & Telegraph Co.
	Wasey Erwin & Co Ltd advg	Pacific Telephone & Telegraph Co.
	Wilshr Albers Milling Co executive ofc	Pacific Telephone & Telegraph Co.
	Wilshr Carnation Co general milk div	Pacific Telephone & Telegraph Co.
	Wilshr Carnation Co general ofcs	Pacific Telephone & Telegraph Co.
	Wilshr Carnation Co Albers Milling Div Executive Ofc	Pacific Telephone & Telegraph Co.
	Wilshr General Milk Co	Pacific Telephone & Telegraph Co.

### 5046 WILSHIRE BLVD

<u>Year</u>	<u>Uses</u>	<u>Source</u>
1986	PIZZA BELLA	Pacific Bell

## FINDINGS

### 5050 WILSHIRE BLVD

<u>Year</u>	<u>Uses</u>	<u>Source</u>
2006	BOBSBIGBOY	Haines Company, Inc.
2000	BOBS BIG BOY	Haines & Company
1990	BOB S BIG BOY RESTAURANTS HOME OFFICE GLENDALE	Pacific Bell
1937	TYE B W CO B W Tye Realtors General Real Estate Income and Residential Properties Loans and Insurance	Los Angeles Directory Co.
1933	Tye B W real est	Los Angeles Directory Co.

### 5052 WILSHIRE BLVD

<u>Year</u>	<u>Uses</u>	<u>Source</u>
1933	PIERCE RALPH E Lula B Simmons Products and Apartment House Furnishings	Los Angeles Directory Co.

### 5058 WILSHIRE BLVD

<u>Year</u>	<u>Uses</u>	<u>Source</u>
1995	Asthma Programs American Lung Association Of L A County	Pacific Bell
1991	Lung J	Pacific Bell
	Lung J	Pacific Bell
	Lung Association Of L A County	Pacific Bell
	Lung Feng Hsiang GHis	Pacific Bell
	Lunglyu Sepulveda	Pacific Bell
1990	LUNG ASSOCIATION OF L A COUNTY	Pacific Bell

### 5060 WILSHIRE BLVD

<u>Year</u>	<u>Uses</u>	<u>Source</u>
1937	BUCKLEY F J & CO Frank J Buckley Pres Realtors Appraisers Insurance Rentals Loans Estate Management Expert Court Testimony	Los Angeles Directory Co.
1935	Buckley F J & Co main ofc	Los Angeles Directory Co.

### Wilshire Blvd

#### 5070 Wilshire Blvd

<u>Year</u>	<u>Uses</u>	<u>Source</u>
2014	PIERCEY SOUTH INC	EDR Digital Archive
	FAA BEVERLY HILLS INC	EDR Digital Archive
2010	PIERCEY SOUTH INC	EDR Digital Archive



## FINDINGS

### WILSHIRE BLVD

#### 5075 WILSHIRE BLVD

<u>Year</u>	<u>Uses</u>	<u>Source</u>
2000	XXXX	Haines & Company
1990	CARNATION FAMILY RESTAURANT	Pacific Bell
1986	CARNATION FAMILY RESTAURANT	Pacific Bell
1976	Carnation Ice Cream Store	Pacific Telephone

#### 5080 WILSHIRE BLVD

<u>Year</u>	<u>Uses</u>	<u>Source</u>
1967	Tonys Serv	Pacific Telephone
1962	AUTO SAFE WAY TOWING	Pacific Telephone
1951	Wlshr General Petroleum Corp Mansfeld & Wilshire	Pacific Telephone & Telegraph Co.
	Wilshr Spee Dee Messenger Serv	Pacific Telephone & Telegraph Co.
1942	PURDY Leland F Mazie R gas sta	Los Angeles Directory Co.
1937	MURPHY Wm H gas sta	Los Angeles Directory Co.
1929	NOLAN Peter Margt real est	Los Angeles Directory Co.

#### 5100 WILSHIRE BLVD

<u>Year</u>	<u>Uses</u>	<u>Source</u>
1990	KING GARDEN RESTAURANT	Pacific Bell
1986	KING GARDEN RESTAURANT	Pacific Bell
1981	EQUITABLE HOME LOANS	Pacific Telephone
	PROPERTIES	Pacific Telephone
	FRONTIER MORTGAGE CO	Pacific Telephone
	SERVICE CO	Pacific Telephone
	MIRACLE ENTERPRISES	Pacific Telephone
	MIRACLE PROPERTIES	Pacific Telephone
	NATIONAL MORTGAGE CO	Pacific Telephone
	NATIONAL TRUST DEED CORP	Pacific Telephone
	WILSHIRE TITLE CORP	Pacific Telephone
1976	Equitable Home Loans	Pacific Telephone
	Estate Properties	Pacific Telephone
	Frontier Mortgage Co	Pacific Telephone
	Hallmark Buying Service	Pacific Telephone
	Hallmark Service Co Inc	Pacific Telephone
	Karbelnig Ben A realtor S	Pacific Telephone
	Miracle Enterprises	Pacific Telephone

## FINDINGS

<u>Year</u>	<u>Uses</u>	<u>Source</u>
1976	Miracle Properties	Pacific Telephone
	NATIONAL MORTGAGE CO	Pacific Telephone
	National Trust Deed Corp	Pacific Telephone
	Signature Guardian Of Los Angeles	Pacific Telephone
	Wilshire Title Corp	Pacific Telephone
1971	Wilshire Title Corp	Pacific Telephone
	Estate Properties	Pacific Telephone
	Hallmark Service Co Inc	Pacific Telephone
	Karbelnig Ben A realtor	Pacific Telephone
	Miracle Enterprises	Pacific Telephone
	Miracle Properties	Pacific Telephone
	NATIONAL MORTGAGE CO	Pacific Telephone
	National Trust Deed Corp	Pacific Telephone
1967	DUTCH BOY PAINT STORES	Pacific Telephone
	Factory Stores Wilshire Branch	Pacific Telephone
	NATIONAL LEAD CO Factory Branches	Pacific Telephone
	Wilshire Branch	Pacific Telephone
1965	DUTCH BOY PAINT STORES	Pacific Telephone
1962	DUTCH BOY PAINT STORES	Pacific Telephone
	DUTCH BOY PAINT STORES	Pacific Telephone
	Wilshire Branch	Pacific Telephone
	NATL LEAD CO Factory Stores	Pacific Telephone
	Wilshire Branch	Pacific Telephone
1958	DUTCH BOY PAINT STORES	Pacific Telephone
1951	Wilshr Dutch Boy Paint Stores Wilshr Br	Pacific Telephone & Telegraph Co.
	Wilshr Natl Lead Co Wilshr Br	Pacific Telephone & Telegraph Co.
1942	De Forest Lee Marie M electro theraspist	Los Angeles Directory Co.
	Wilshire Branch	Los Angeles Directory Co.
1937	BURTON CORPORATION Stewart L Crebs Pres Ben A Burton Sec Treas Real Estate	Los Angeles Directory Co.

### 5102 WILSHIRE BLVD

<u>Year</u>	<u>Uses</u>	<u>Source</u>
1990	JUNE ART GALLERY	Pacific Bell
1986	JUNE ART GALLERY	Pacific Bell
1981	JUNE ART GALLERY	Pacific Telephone
1976	DON DS BEAUTY SALON	Pacific Telephone
	Josefs Beauty Salon	Pacific Telephone

## FINDINGS

<u>Year</u>	<u>Uses</u>	<u>Source</u>
1976	Josephs Beauty Shop Josefs Beauty Salon	Pacific Telephone
1971	DON DS BEAUTY SALON	Pacific Telephone
	Don Ds Beauty Salon	Pacific Telephone
1967	DON DS BEAUTY SALON	Pacific Telephone
	Don Ds Beauty Salon	Pacific Telephone
1962	Don Ds Beauty Salon	Pacific Telephone
	Don Ds Beauty Salon	Pacific Telephone
1958	Dollys Beauty Parlor	Pacific Telephone
	Dollys Beauty Parlor	Pacific Telephone
1951	Wilshr Dollys Beauty Parlor	Pacific Telephone & Telegraph Co.
	Wilshr Dollys Beauty Parlor	Pacific Telephone & Telegraph Co.
1942	Bonandeer Dolly Mrs beauty shop	Los Angeles Directory Co.
1937	Bonandeer Dolly Mrs beauty shop	Los Angeles Directory Co.
1933	Bonandeer Earl W Dolly slsmn Evening Herald Exp	Los Angeles Directory Co.
	Bonandeer Dolly Mrs beauty shop	Los Angeles Directory Co.

### 5104 WILSHIRE BLVD

<u>Year</u>	<u>Uses</u>	<u>Source</u>
1991	EVERBEST BUSINESS MACHINES	Pacific Bell

## FINDINGS

### ADJOINING PROPERTY: ADDRESSES NOT IDENTIFIED IN RESEARCH SOURCE

The following Adjoining Property addresses were researched for this report, and the addresses were not identified in research source.

<u>Address Researched</u>	<u>Address Not Identified in Research Source</u>
5001 WILSHIRE BLVD	2014, 2010, 2006, 2004, 2003, 2001, 2000, 1999, 1996, 1995, 1992, 1991, 1985, 1980, 1972, 1970, 1969, 1966, 1964, 1963, 1961, 1960, 1958, 1957, 1955, 1954, 1952, 1950, 1949, 1948, 1947, 1946, 1945, 1944, 1940, 1939, 1938, 1937, 1936, 1935, 1934, 1933, 1932, 1931, 1930, 1929, 1928, 1927, 1926, 1925, 1924, 1923, 1921, 1920
5001 Wilshire Blvd	2006, 2004, 2003, 2001, 2000, 1999, 1996, 1995, 1992, 1991, 1990, 1986, 1985, 1981, 1980, 1976, 1975, 1972, 1971, 1970, 1969, 1967, 1966, 1965, 1964, 1963, 1962, 1961, 1960, 1958, 1957, 1956, 1955, 1954, 1952, 1951, 1950, 1949, 1948, 1947, 1946, 1945, 1944, 1942, 1940, 1939, 1938, 1937, 1936, 1935, 1934, 1933, 1932, 1931, 1930, 1929, 1928, 1927, 1926, 1925, 1924, 1923, 1921, 1920
5015 WILSHIRE BLVD	2014, 2010, 2006, 2004, 2003, 2001, 2000, 1999, 1996, 1995, 1992, 1991, 1990, 1986, 1985, 1981, 1980, 1976, 1975, 1972, 1971, 1970, 1969, 1967, 1966, 1965, 1964, 1963, 1962, 1961, 1960, 1958, 1957, 1956, 1955, 1954, 1952, 1951, 1950, 1949, 1948, 1947, 1946, 1945, 1944, 1940, 1939, 1938, 1937, 1936, 1935, 1934, 1933, 1932, 1931, 1930, 1929, 1928, 1927, 1926, 1925, 1924, 1923, 1921, 1920
5020 WILSHIRE BLVD	2014, 2010, 2004, 2003, 2001, 1999, 1996, 1995, 1992, 1991, 1985, 1981, 1980, 1975, 1972, 1970, 1969, 1967, 1966, 1965, 1964, 1963, 1961, 1960, 1958, 1957, 1956, 1955, 1954, 1952, 1950, 1949, 1948, 1947, 1946, 1945, 1944, 1940, 1939, 1938, 1937, 1936, 1935, 1934, 1933, 1932, 1931, 1930, 1929, 1928, 1927, 1926, 1925, 1924, 1923, 1921, 1920
5020 Wilshire Blvd	2006, 2004, 2003, 2001, 2000, 1999, 1996, 1995, 1992, 1991, 1990, 1986, 1985, 1981, 1980, 1976, 1975, 1972, 1971, 1970, 1969, 1967, 1966, 1965, 1964, 1963, 1962, 1961, 1960, 1958, 1957, 1956, 1955, 1954, 1952, 1951, 1950, 1949, 1948, 1947, 1946, 1945, 1944, 1942, 1940, 1939, 1938, 1937, 1936, 1935, 1934, 1933, 1932, 1931, 1930, 1929, 1928, 1927, 1926, 1925, 1924, 1923, 1921, 1920
5028 Wilshire Blvd	2006, 2004, 2003, 2001, 2000, 1999, 1996, 1995, 1992, 1991, 1990, 1986, 1985, 1981, 1980, 1976, 1975, 1972, 1971, 1970, 1969, 1967, 1966, 1965, 1964, 1963, 1962, 1961, 1960, 1958, 1957, 1956, 1955, 1954, 1952, 1951, 1950, 1949, 1948, 1947, 1946, 1945, 1944, 1942, 1940, 1939, 1938, 1937, 1936, 1935, 1934, 1933, 1932, 1931, 1930, 1929, 1928, 1927, 1926, 1925, 1924, 1923, 1921, 1920
5028 WILSHIRE BLVD	2014, 2010, 2004, 2003, 2001, 1999, 1996, 1992, 1991, 1981, 1980, 1976, 1975, 1972, 1971, 1970, 1969, 1967, 1966, 1965, 1964, 1963, 1962, 1961, 1960, 1958, 1957, 1956, 1955, 1954, 1952, 1951, 1950, 1949, 1948, 1947, 1946, 1945, 1944, 1942, 1940, 1939, 1938, 1937, 1936, 1935, 1934, 1933, 1932, 1931, 1930, 1929, 1928, 1927, 1926, 1925, 1924, 1923, 1921, 1920
5029 WILSHIRE BLVD	2014, 2010, 2006, 2004, 2003, 2001, 2000, 1999, 1996, 1995, 1992, 1991, 1990, 1986, 1985, 1981, 1980, 1976, 1975, 1972, 1971, 1970, 1969, 1967, 1966, 1965, 1964, 1963, 1962, 1961, 1960, 1958, 1957, 1956, 1955, 1954, 1952, 1951, 1950, 1949, 1948, 1947, 1946, 1945, 1944, 1940, 1939, 1938, 1937, 1936, 1935, 1934, 1933, 1932, 1931, 1930, 1929, 1928, 1927, 1926, 1925, 1924, 1923, 1921, 1920
5030 WILSHIRE BLVD	2014, 2010, 2006, 2004, 2003, 2001, 1999, 1996, 1995, 1992, 1991, 1990, 1985, 1980, 1975, 1972, 1969, 1966, 1964, 1963, 1961, 1960, 1957, 1956, 1955, 1952, 1950, 1949, 1948, 1947, 1946, 1945, 1944, 1942, 1940, 1939, 1938, 1937, 1936, 1935, 1934, 1933, 1932, 1931, 1930, 1929, 1928, 1927, 1926, 1925, 1924, 1923, 1921, 1920















## FINDINGS

### Address Researched

### Address Not Identified in Research Source

743 CITRUS AVE S	2014, 2010, 2006, 2004, 2003, 2001, 1999, 1996, 1995, 1992, 1991, 1990, 1986, 1985, 1981, 1980, 1976, 1975, 1972, 1971, 1970, 1969, 1967, 1966, 1965, 1964, 1963, 1962, 1961, 1960, 1958, 1957, 1956, 1955, 1954, 1952, 1951, 1950, 1949, 1948, 1947, 1946, 1945, 1944, 1942, 1940, 1939, 1938, 1937, 1936, 1935, 1934, 1933, 1932, 1931, 1930, 1929, 1928, 1927, 1926, 1925, 1924, 1923, 1921, 1920
743 S CITRUS	2014, 2010, 2006, 2004, 2003, 2001, 2000, 1999, 1996, 1995, 1992, 1991, 1990, 1986, 1985, 1981, 1980, 1976, 1975, 1972, 1970, 1969, 1967, 1966, 1965, 1964, 1963, 1962, 1961, 1960, 1958, 1957, 1956, 1955, 1954, 1952, 1951, 1950, 1949, 1948, 1947, 1946, 1945, 1944, 1942, 1940, 1939, 1938, 1936, 1935, 1934, 1933, 1932, 1931, 1930, 1929, 1928, 1927, 1926, 1925, 1924, 1923, 1921, 1920
743 S CITRUS AVE	2014, 2010, 2004, 2003, 2001, 2000, 1999, 1996, 1995, 1992, 1991, 1985, 1980, 1975, 1972, 1971, 1970, 1969, 1967, 1966, 1965, 1964, 1963, 1961, 1960, 1957, 1956, 1955, 1954, 1952, 1951, 1950, 1949, 1948, 1947, 1946, 1945, 1944, 1940, 1939, 1938, 1937, 1936, 1935, 1934, 1932, 1931, 1930, 1929, 1928, 1927, 1926, 1925, 1924, 1923, 1921, 1920
745 S CITRUS AVE	2014, 2010, 2006, 2004, 2003, 2001, 2000, 1999, 1996, 1995, 1992, 1991, 1990, 1986, 1985, 1980, 1976, 1975, 1972, 1971, 1970, 1969, 1967, 1966, 1965, 1964, 1963, 1962, 1961, 1960, 1958, 1957, 1956, 1955, 1954, 1952, 1951, 1950, 1949, 1948, 1947, 1946, 1945, 1944, 1942, 1940, 1939, 1938, 1937, 1936, 1935, 1934, 1933, 1932, 1931, 1930, 1929, 1928, 1927, 1926, 1925, 1924, 1923, 1921, 1920
746 CITRUS AVE S	2014, 2010, 2006, 2004, 2003, 2001, 1999, 1996, 1995, 1992, 1991, 1990, 1986, 1985, 1981, 1980, 1976, 1975, 1972, 1971, 1970, 1969, 1967, 1966, 1965, 1964, 1963, 1962, 1961, 1960, 1958, 1957, 1956, 1955, 1954, 1952, 1951, 1950, 1949, 1948, 1947, 1946, 1945, 1944, 1942, 1940, 1939, 1938, 1937, 1936, 1935, 1934, 1933, 1932, 1931, 1930, 1929, 1928, 1927, 1926, 1925, 1924, 1923, 1921, 1920
746 S CITRUS AVE	2014, 2010, 2004, 2003, 2001, 2000, 1999, 1996, 1995, 1992, 1991, 1985, 1980, 1976, 1975, 1972, 1971, 1970, 1969, 1967, 1966, 1965, 1964, 1963, 1962, 1961, 1960, 1958, 1957, 1956, 1955, 1954, 1952, 1951, 1950, 1949, 1948, 1947, 1946, 1945, 1944, 1940, 1939, 1938, 1937, 1936, 1935, 1934, 1932, 1931, 1930, 1928, 1927, 1926, 1925, 1924, 1923, 1921, 1920
749 CITRUS AVE S	2014, 2010, 2006, 2004, 2003, 2001, 1999, 1996, 1995, 1992, 1991, 1990, 1986, 1985, 1981, 1980, 1976, 1975, 1972, 1971, 1970, 1969, 1967, 1966, 1965, 1964, 1963, 1962, 1961, 1960, 1958, 1957, 1956, 1955, 1954, 1952, 1951, 1950, 1949, 1948, 1947, 1946, 1945, 1944, 1942, 1940, 1939, 1938, 1937, 1936, 1935, 1934, 1933, 1932, 1931, 1930, 1929, 1928, 1927, 1926, 1925, 1924, 1923, 1921, 1920
749 S CITRUS AVE	2014, 2010, 2004, 2003, 2001, 2000, 1999, 1996, 1995, 1992, 1991, 1990, 1986, 1985, 1980, 1975, 1972, 1971, 1970, 1969, 1967, 1966, 1965, 1964, 1963, 1962, 1961, 1960, 1958, 1957, 1956, 1955, 1954, 1952, 1951, 1950, 1949, 1948, 1947, 1946, 1945, 1944, 1942, 1940, 1939, 1938, 1937, 1936, 1935, 1934, 1933, 1932, 1931, 1930, 1929, 1928, 1927, 1926, 1925, 1924, 1923, 1921, 1920

**TARGET PROPERTY: ADDRESS NOT IDENTIFIED IN RESEARCH SOURCE**

The following Target Property addresses were researched for this report, and the addresses were not identified in the research source.

**Address Researched**

5055 WILSHIRE BLVD

**Address Not Identified in Research Source**

2004, 2003, 2001, 1999, 1996, 1995, 1992, 1991, 1990, 1986, 1985, 1981, 1980, 1976, 1975, 1972, 1971, 1970, 1969, 1967, 1966, 1965, 1964, 1963, 1962, 1961, 1960, 1958, 1957, 1956, 1955, 1954, 1952, 1951, 1950, 1949, 1948, 1947, 1946, 1945, 1944, 1940, 1939, 1938, 1937, 1936, 1935, 1934, 1933, 1932, 1931, 1930, 1929, 1928, 1927, 1926, 1925, 1924, 1923, 1921, 1920



**Appendix G**  
**EDR Environmental Lien and AUL Search and Tax**  
**Map Report**

**Thrifty Wilshire Blvd Parking Lot**

5055 WILSHIRE BLVD  
LOS ANGELES, CA 90036

Inquiry Number: 5695924.7  
June 24, 2019

## EDR Environmental Lien and AUL Search



Environmental Data Resources Inc

6 Armstrong Road  
Shelton, CT 06484  
800.352.0050  
[www.edrnet.com](http://www.edrnet.com)

## EDR Environmental Lien and AUL Search

The EDR Environmental Lien and AUL Search Report provides results from a search of available current land title records for environmental cleanup liens and other activity and use limitations, such as engineering controls and institutional controls.

A network of professional, trained researchers, following established procedures, uses client supplied address information to:

- search for parcel information and/or legal description;
- search for ownership information;
- research official land title documents recorded at jurisdictional agencies such as recorders' offices, registries of deeds, county clerks' offices, etc.;
- access a copy of the deed;
- search for environmental encumbering instrument(s) associated with the deed;
- provide a copy of any environmental encumbrance(s) based upon a review of key words in the instrument(s) (title, parties involved, and description); and
- provide a copy of the deed or cite documents reviewed.

***Thank you for your business.***

Please contact EDR at 1-800-352-0050  
with any questions or comments.

### Disclaimer - Copyright and Trademark Notice

This Report contains certain information obtained from a variety of public and other sources reasonably available to Environmental Data Resources, Inc. It cannot be concluded from this Report that coverage information for the target and surrounding properties does not exist from other sources. **NO WARRANTY EXPRESSED OR IMPLIED, IS MADE WHATSOEVER IN CONNECTION WITH THIS REPORT. ENVIRONMENTAL DATA RESOURCES, INC. SPECIFICALLY DISCLAIMS THE MAKING OF ANY SUCH WARRANTIES, INCLUDING WITHOUT LIMITATION, MERCHANTABILITY OR FITNESS FOR A PARTICULAR USE OR PURPOSE. ALL RISK IS ASSUMED BY THE USER. IN NO EVENT SHALL ENVIRONMENTAL DATA RESOURCES, INC. BE LIABLE TO ANYONE, WHETHER ARISING OUT OF ERRORS OR OMISSIONS, NEGLIGENCE, ACCIDENT OR ANY OTHER CAUSE, FOR ANY LOSS OR DAMAGE, INCLUDING, WITHOUT LIMITATION, SPECIAL, INCIDENTAL, CONSEQUENTIAL, OR EXEMPLARY DAMAGES. ANY LIABILITY ON THE PART OF ENVIRONMENTAL DATA RESOURCES, INC. IS STRICTLY LIMITED TO A REFUND OF THE AMOUNT PAID FOR THIS REPORT.** Purchaser accepts this Report "AS IS". Any analyses, estimates, ratings, environmental risk levels or risk codes provided in this Report are provided for illustrative purposes only, and are not intended to provide, nor should they be interpreted as providing any facts regarding, or prediction or forecast of, any environmental risk for any property. Only a Phase I Environmental Site Assessment performed by an environmental professional can provide information regarding the environmental risk for any property. Additionally, the information provided in this Report is not to be construed as legal advice.

Copyright 2017 by Environmental Data Resources, Inc. All rights reserved. Reproduction in any media or format, in whole or in part, of any report or map of Environmental Data Resources, Inc. or its affiliates is prohibited without prior written permission.

EDR and its logos (including Sanborn and Sanborn Map) are trademarks of Environmental Data Resources, Inc. or its affiliates. All other trademarks used herein are the property of their respective owners.

## EDR Environmental Lien and AUL Search

### TARGET PROPERTY INFORMATION

#### ADDRESS

5055 WILSHIRE BLVD  
Thrifty Wilshire Blvd Parking Lot  
LOS ANGELES, CA 90036

### ENVIRONMENTAL LIEN

Environmental Lien:                      Found                       Not Found

### OTHER ACTIVITY AND USE LIMITATIONS (AULs)

AULs:    Found     Not Found

**RESEARCH SOURCE**

---

**Source 1:**

LA Recorder  
Los Angeles, CA

**PROPERTY INFORMATION**

**Deed 1:**

Type of Deed: deed  
Title is vested in: DSG Wilshire LLC JW Wilshire LLC  
Title received from: 5055 Wilshire LP  
Deed Dated: 7/30/2008  
Deed Recorded: 8/1/2008  
Book: NA  
Page: na  
Volume: na  
Instrument: na  
Docket: NA  
Land Record Comments:  
Miscellaneous Comments:

**Legal Description:** See Exhibit

**Legal Current Owner:** DSG Wilshire LLC JW Wilshire LLC

**Parcel # / Property Identifier:** 5507-019-014

**Comments:** See Exhibit



## **Deed Exhibit 1**

This page is part of your document - DO NOT DISCARD



20081379332

Pages:  
004



Recorded/Filed in Official Records  
Recorder's Office, Los Angeles County,  
California

Fee: 18.00  
Tax: NFPR  
Other: 0.00

08/01/08 AT 08:00AM

Total: NFPR

Title Company

TITLE(S) : DEED

---



LEAD SHEET

Assessor's Identification Number (AIN)

To be completed by Examiner OR Title Company in black ink.

Number of AIN's Shown

RECORDING REQUESTED BY  
FIDELITY NATIONAL TITLE

725112675

RECORDING REQUESTED BY:  
Fidelity National Title Insurance Company  
1330 Post Oak Blvd., Suite 2330  
Houston, Texas 77056  
Attention: Rhonda P. Obaugh – Vice President

AND WHEN RECORDED MAIL TO:  
Fidelity National Title Insurance Company  
1330 Post Oak Blvd., Suite 2330  
Houston, Texas 77056  
Attention: Rhonda P. Obaugh – Vice President

08/01/08



20081379332

2

SEE LEGAL DESCRIPTION

GRANT DEED

DOCUMENTARY TRANSFER TAX IS SHOWN BY AN UNRECORDED SEPARATE AFFIDAVIT PURSUANT TO REVENUE AND TAXATION CODE SECTION 11932.

FOR VALUABLE CONSIDERATION, receipt of which is hereby acknowledged,



**5055 WILSHIRE LIMITED PARTNERSHIP**, a Texas limited partnership (“Grantor”),

hereby grants to:

**DSG WILSHIRE LLC**, a California limited liability company , and **JW WILSHIRE LLC**, a California limited liability company, as tenants in common (“Grantee”), that certain real property known as 5055 Wilshire Blvd., located in Los Angeles, Los Angeles County, California, described as follows:

See Exhibit A attached hereto.

[REMAINDER OF PAGE INTENTIONALLY BLANK;  
EXECUTION/ACKNOWLEDGEMENT PAGE FOLLOWS]

DOCUMENT TRANSFER TAX \$	<i>Not A Public Record</i>
—	COMPUTED ON FULL VALUE OF PROPERTY CONVEYED
—	OR COMPUTED ON FULL VALUE LESS LIENS AND ENCUMBRANCES REMAINING AT TIME OF SALE.
 	
Signature of Declarant or Agent determining tax. Firm Name	

3

IN WITNESS WHEREOF, the Grantor has executed this Grant Deed as of July 30, 2008 2008.

"GRANTOR"

5055 WILSHIRE LIMITED PARTNERSHIP, a Texas limited partnership

By: L.A. Wilshire One, Inc., a Delaware corporation, its General Partner


By: *Randal F. Seewald*  
Name: Randal F. Seewald  
Title: SVP, Secretary & Chief Legal Officer

STATE OF TEXAS )  
 ) ss.  
COUNTY OF BEXAR )

On this 24<sup>th</sup> day of July, 2008, personally appeared before me Randal R. Seewald, as the Chief Legal Officer of L.A. Wilshire One, Inc., a Delaware corporation, as General Partner of 5055 WILSHIRE LIMITED PARTNERSHIP, a Texas limited partnership, and that said instrument was signed on behalf of said general partner of said limited partnership.

SEAL

*Julia P. Crawford*  
(signature)  
My commission expires: \_\_\_\_\_



08 1379332

4

**EXHIBIT A**  
**LEGAL DESCRIPTION**

PARCEL A:

LOT 37 OF TRACT NO. 5049, IN THE CITY OF LOS ANGELES, COUNTY OF LOS ANGELES, STATE OF CALIFORNIA, AS PER MAP RECORDED IN BOOK 54, PAGE 52 OF MAPS, IN THE OFFICE OF THE COUNTY RECORDER OF SAID COUNTY.

APN: 5507-019-014

LOTS 116, 117, 118 AND 119 OF TRACT NO. 5049, IN THE CITY OF LOS ANGELES, COUNTY OF LOS ANGELES, STATE OF CALIFORNIA, AS PER MAP RECORDED IN BOOK 54, PAGE 52 OF MAPS, IN THE OFFICE OF THE COUNTY RECORDER OF SAID COUNTY.

TOGETHER WITH THAT PORTION OF MANSFIELD AVENUE AND CARLING WAY AS VACATED BY "RESOLUTION TO VACATE NO. 04-1400439" RECORDED MARCH 16, 2004, AS INSTRUMENT NO. 04-0625633, OF OFFICIAL RECORDS.

APN: 5507-020-049

08 1379332

**Thrifty Wilshire Blvd Parking Lot**

5055 WILSHIRE BLVD  
LOS ANGELES, CA 90036

Inquiry Number: 5695924.6  
June 21, 2019

# The EDR Property Tax Map Report



Environmental Data Resources Inc

6 Armstrong Road  
Shelton, CT 06484  
800.352.0050  
[www.edrnet.com](http://www.edrnet.com)



## EDR Property Tax Map Report

Environmental Data Resources, Inc.'s EDR Property Tax Map Report is designed to assist environmental professionals in evaluating potential environmental conditions on a target property by understanding property boundaries and other characteristics. The report includes a search of available property tax maps, which include information on boundaries for the target property and neighboring properties, addresses, parcel identification numbers, as well as other data typically used in property location and identification.

### NO COVERAGE

***Thank you for your business.***  
Please contact EDR at 1-800-352-0050  
with any questions or comments.

#### Disclaimer - Copyright and Trademark Notice

This Report contains certain information obtained from a variety of public and other sources reasonably available to Environmental Data Resources, Inc. It cannot be concluded from this Report that coverage information for the target and surrounding properties does not exist from other sources. **NO WARRANTY EXPRESSED OR IMPLIED, IS MADE WHATSOEVER IN CONNECTION WITH THIS REPORT. ENVIRONMENTAL DATA RESOURCES, INC. SPECIFICALLY DISCLAIMS THE MAKING OF ANY SUCH WARRANTIES, INCLUDING WITHOUT LIMITATION, MERCHANTABILITY OR FITNESS FOR A PARTICULAR USE OR PURPOSE. ALL RISK IS ASSUMED BY THE USER. IN NO EVENT SHALL ENVIRONMENTAL DATA RESOURCES, INC. BE LIABLE TO ANYONE, WHETHER ARISING OUT OF ERRORS OR OMISSIONS, NEGLIGENCE, ACCIDENT OR ANY OTHER CAUSE, FOR ANY LOSS OR DAMAGE, INCLUDING, WITHOUT LIMITATION, SPECIAL, INCIDENTAL, CONSEQUENTIAL, OR EXEMPLARY DAMAGES. ANY LIABILITY ON THE PART OF ENVIRONMENTAL DATA RESOURCES, INC. IS STRICTLY LIMITED TO A REFUND OF THE AMOUNT PAID FOR THIS REPORT.** Purchaser accepts this Report "AS IS". Any analyses, estimates, ratings, environmental risk levels or risk codes provided in this Report are provided for illustrative purposes only, and are not intended to provide, nor should they be interpreted as providing any facts regarding, or prediction or forecast of, any environmental risk for any property. Only a Phase I Environmental Site Assessment performed by an environmental professional can provide information regarding the environmental risk for any property. Additionally, the information provided in this Report is not to be construed as legal advice.

Copyright 2017 by Environmental Data Resources, Inc. All rights reserved. Reproduction in any media or format, in whole or in part, of any report or map of Environmental Data Resources, Inc. or its affiliates is prohibited without prior written permission.

EDR and its logos (including Sanborn and Sanborn Map) are trademarks of Environmental Data Resources, Inc. or its affiliates. All other trademarks used herein are the property of their respective owners.

**Appendix H**  
**Subject Property Photographs**

Appendix H – Subject Property Photographs



Subject Property View East



Subject Property View Northeast



Appendix H – Subject Property Photographs



Subject Property View Southeast



Subject Property View East from S. Citrus Avenue

Appendix H – Subject Property Photographs



Subject Property View Southeast



Subject Property East End View North



Appendix H – Subject Property Photographs



Subject Property Exit onto Carling Way View Northwest



Subject Property Southwest Corner at Intersection S Citrus Ave and Carling Way



Appendix H – Subject Property Photographs



Subject Property Southwest Corner at Intersection S Citrus Ave and Carling Way



View West Down Carling Way Neighboring Parking Lot on Right followed by Subject Property



Appendix H – Subject Property Photographs



Concrete Slab in Carling Way Showing 1925 Construction Date



View North up S. Citrus Avenue from Subject Property of Residential Neighborhood



Appendix H – Subject Property Photographs



View West of Park Area from Subject Property Across S. Citrus Avenue

Appendix H – Subject Property Photographs



View South Down S. Citrus Avenue from Subject Property

# Limited Phase I and II Environmental Site Assessment Report

**5001 Wilshire Boulevard  
Los Angeles, CA 90036**


---

October 8, 2020

Project: 20-145

**Prepared for: Thrifty Oil Co.**  
13116 Imperial Highway  
Santa Fe Springs, California 90670

**Prepared by:**



**Waterstone Environmental, Inc.**  
2936 East Coronado Street  
Anaheim, California 92806  
(714) 414-1122; Fax (714) 414-1166

---

**Proprietary Notice:**

*The report and its contents are PRIVILEGED AND CONFIDENTIAL INFORMATION. This document should not be duplicated or copied under any circumstances without the express permission of Waterstone Environmental, Inc. The purpose of the report is to allow the client listed above to evaluate the potential environmental liabilities at the Subject Property. Any unauthorized reuse of Waterstone Environmental Inc. reports or data will be at the unauthorized user's sole risk and liability.*

# Limited Phase I and II Environmental Site Assessment Report

5001 Wilshire Boulevard  
Los Angeles, CA 90036

---

October 8, 2020

Project: 20-145

Prepared by:

---

Richard Vogl, PG, CHG, CEG  
*Principal Hydrogeologist*

---

Jeffrey V. Dagdigian, PhD  
*Managing Principal*



Waterstone Environmental, Inc.  
2936 E. Coronado Street  
Anaheim, California 92806  
(714) 414-1122; Fax (714) 414-1166



# Table of Contents

---

<b>1.0</b>	<b>Introduction.....</b>	<b>1</b>
1.1	Purpose.....	1
1.2	Scope of Work .....	1
<b>2.0</b>	<b>Environmental Setting.....</b>	<b>2</b>
2.1	General Geologic Conditions.....	2
2.2	Groundwater Conditions.....	2
<b>3.0</b>	<b>Limited Phase I Assessment Activities.....</b>	<b>4</b>
<b>4.0</b>	<b>Limited Phase II Assessment Activities .....</b>	<b>5</b>
4.1	Scope of Work for Limited Phase II Assessment Activities.....	5
4.2	Limited Phase II Assessment Sampling Results.....	6
<b>5.0</b>	<b>Summary and Conclusions.....</b>	<b>7</b>
5.1	Summary.....	7
5.2	Findings and Conclusions .....	7
5.3	Recommendations.....	8

## Tables

- 1 Soil Sample Results TPH and VOCs

## Figures

- 1 Subject Property Location Map
- 2 Sample Locations

## Appendices

- A EDR Data Base Report and Historical Documents
- B Geophysical Investigation Report Subsurface Surveys & Associates, Inc.
- C Probe Permit and Soil Boring Logs
- D Soil Sample Laboratory Reports
- E SAM Vapor Risk 2000 Model Results

# Section 1.0

## Introduction

---

### 1.1 Purpose

Waterstone Environmental, Inc. (“Waterstone”) has been retained by Thrifty Oil Co. to perform a Limited Phase I and II Environmental Site Assessment (“Phase II”) for the property located at 5001 Wilshire Boulevard, Los Angeles, California 90036 (“Subject Property”, see Figure 1 and Figure 2). The Subject Property is currently occupied two story retail center and associated asphalt parking lot.

The sole purpose of this environmental assessment is to determine if there are any environmental impacts to soil from past activities at the Subject Property that need to be taken into consideration for upcoming proposed development activities that may include excavation of existing soil for subterranean parking to a depth of approximately 20 feet below grade.

### 1.2 Scope of Work

The following scope of work was performed to accomplish the Limited Phase I and II Assessment objectives:

- **Limited Phase I ESA** – A comprehensive environmental database search was performed for the property by EDR in order to determine if there were any past historic activities that may have the potential to impact the soil beneath the property. The results of this assessment were used to select the boring locations based on the historical activities conducted on the Site.
- **Geophysical Investigation** – A geophysical investigation was conducted to clear the proposed boring locations for underground utilities and to assess the possible present of any USTs remaining onsite or identify the former UST tank pit area if possible.
- **Soil Sampling** – Thirty-five soil samples were collected on August 14, 2020 from seven separate soil borings (B-1 through B-7; Figure 3). Soil borings were conducted using a Geoprobe direct push drilling rig with soil samples collected continuously from each boring and subsampled for laboratory analysis at depths of 2, 5, 10, 15, and 20. feet below grade. The soil samples were analyzed for total petroleum hydrocarbons (TPH) with carbon chain speciation using EPA Method 8015M which included gasoline range organics (GRO) C6-C10, diesel range organics (DRO) C10-C28, and oil range organics (ORO) C28-C44 and for volatile organic compounds (VOCs) using EPA Method 8260B.
- **Comparison to Typical Regulatory Limits** - Waterstone conducted an evaluation of the contaminants and concentrations detected and compared them to typical regulatory limits to determine if any additional actions were warranted and if any special handling practices and disposal would be required during soil excavation activities.
- **Report Preparation** - A summary report was prepared of the environmental assessment findings and conclusions and is contained herein.

## **Section 2.0**

### **Environmental Setting**

---

The following summarizes the general environmental setting of the Subject Property.

#### **2.1 General Geologic Conditions**

The Subject Property is located in the central portion of the Los Angeles Basin, a coastal plain bounded by the Santa Monica Mountains on the north, Elysian Hills and Repetto Hills on the northeast, the Puente Hills and Whittier Fault on the east, the Palos Verdes Peninsula and Pacific Ocean on the west and south, and the Santa Ana Mountains and San Joaquin Hills on the southeast. The basin is underlain by a deep structural depression which has been filled by both marine and continental sedimentary deposits underlain by a basement complex of igneous and metamorphic composition. Regionally, the site is located within the northern portion of the Peninsular Ranges geomorphic province. The province is characterized by northwest-trending physiographic and geologic features such as the nearby Newport-Inglewood Fault Zone.

Based on recently completed geotechnical investigation by Geocon West, Inc. at the Subject Property, the Subject Property is underlain by artificial fill and Pleistocene age older alluvial fan deposits consisting of predominately interbedded sand, silt, and clay. A thin veneer of young Holocene age alluvial fan deposits is also present.

Artificial fill was encountered during the geotechnical investigation reportedly to a maximum depth of 4 feet below existing ground surface. Artificial fill was encountered in the former UST tank pit area of B7 to a depth of approximately 10 feet below grade during Waterstone's investigation described in this report. The artificial fill generally consists of dark grayish brown to dark brown clay, sandy clay, and clayey sand. The fill is characterized as moist to wet and soft to loose. The fill is likely the result of past grading or construction activities at the Subject Property. Deeper fill may exist between excavations and in other portions of the site that were not directly explored during the geotechnical investigation.

Pleistocene age older alluvial fan deposits were present beneath the fill material and consist of brown to dark brown, grayish brown, olive brown, reddish brown, and bluish gray interbedded clay, sandy clay, clayey sand, silt, and silty sand to a depth of at least 50.5 feet below grade, the maximum depth explored during the geotechnical investigation. The older alluvium is characterized as primarily fine to medium-grained, slightly moist to wet, and soft to hard or loose to very dense.

#### **2.2 Groundwater Conditions**

During the recently completed geotechnical investigation, perched groundwater was encountered in Geocon West, Inc's boring B4 at a depth of approximately 33 feet below grade. This boring was located in the parking lot in the southeast portion of the Subject Property. Waterstone did not encounter groundwater in any of the seven soil borings conducted during the investigation reported

herein to a depth of 20 feet below grade. Based on the depth of the perched groundwater encountered in boring B4 and the lack of groundwater or seepage in other borings drilled to a maximum depth of 50.5 feet below grade, groundwater is not expected to be encountered during the proposed construction activities related to redevelopment of the Subject Property.

## **Section 3.0**

### **Limited Phase I Assessment Activities**

---

A Limited Phase I Site Assessment was performed for the property which included conducting a database search of environmental records by EDR including their Radius Report, Sanborn Map Report, Building Permit Report, City Directory Report, Historical Topo Maps, Historical Aerial Photos, Property Tax Map Report, and Environmental Lien and AUL Search. A copy of these documents is included in Appendix A.

Based on the review of this data, Waterstone determined that there was a historic gasoline station that operated at the site from approximately the 1940's through the 1960's and the dispensers were located along the southwestern portion of the property parallel to Wilshire Boulevard. It was also determined from the City Directories that a historic dry cleaner operated on the site from approximately 1990 through at least 2015, but is no longer present.

Soil boring locations were selected as part of the Phase II limited Site Assessment Activities to target these identified areas of potential environmental concern at the Site.

The area is also identified as being in a potential methane zone as a result of its close proximity to nearby oilfields and the La Brea Tar Pits which is a known area of methane concern from these petroleum sources.

## **Section 4.0**

### **Limited Phase II Assessment Activities**

---

#### **4.1 Scope of Work for Limited Phase II Assessment Activities**

Subsurface Surveys & Associates, Inc. conducted a Geophysical Investigation of the Subject Property on August 6, 2020 with Richard Vogl, Principal Hydrogeologist, with Waterstone Environmental, Inc. present onsite and directed the work. The seven soil boring locations were cleared and adjusted as needed to avoid conflict with any utilities. The area of the former suspected UST tank pit was identified by an area of different backfill density in the southwest portion of the Subject Property near the western driveway entrance/exit to Wilshire Boulevard in the area of borings B-1 and B-7 (Figure 2). A copy of the Geophysical Investigation Report is included in Appendix B.

On August 14, 2020, Millennium Environmental Inc., conducted installation of soil borings at seven locations (B-1 through B-7, Figure 2) to a maximum depth of 20 feet below grade using a Geoprobe 6,600 direct push drill rig. Richard Vogl, Principal Hydrogeologist, with Waterstone Environmental, Inc. was present onsite and directed/conducted the work. A boring permit was obtained from Los Angeles County Environmental Health prior to conducting the soil borings (Appendix B). Utilities were also cleared by Subsurface Surveys & Associates, Inc. and Underground Dig Alert was notified 48 hours prior to conducting the work.

Soil samples were collected continuously in acetate liners from each probe location and individual soil samples were cut from the acetate sleeves at a depth of 2 feet, 5 feet, 10 feet, 15 feet, and 20 feet below grade in each boring. The acetate sleeves cut to length and capped with Teflon squares and plastic end caps. The sleeves were labeled and placed directly on ice in a cooler for delivery the same day to the analytical laboratory under strict chain-of-custody procedures. Copies of the boring logs for each of the seven soil borings are included in Appendix C.

All of the soil samples were analyzed by Enthalpy Analytical of Orange, California, which is certified by the State of California for the test methods performed. Each soil sample was analyzed for VOCs by EPA Method 8260B. The soil and groundwater samples were additionally analyzed for TPH with carbon chain speciation using EPA Method 8015M which included gasoline range organics (GRO) C6-C10, diesel range organics (DRO) C10-C28, and oil range organics (ORO) C28-C44.

Copies of the laboratory analytical report for the soil samples analyzed, including chain-of-custody documents, are included in Appendix D.



## 4.2 Limited Phase II Assessment Sampling Results

The laboratory results for TPH and VOCs are summarized below in Table 1.

TPH (GRO) was detected in eight of the 35 soil samples collected, mostly at very low concentrations, with the highest concentration in sample B7-15' at 110 milligrams per kilogram (mg/kg). TPH (DRO) was detected in 20 soil samples at fairly low concentrations, with the highest concentrations detected in borings B-4 and B-7 located in the former gasoline service station dispenser area and UST tank pit. The maximum concentrations detected were in boring B-4 at 20 feet below grade at a concentration to 120 mg/kg (B4-20') and 5 feet below grade at a concentration of 110 mg/kg (B4-5'). TPH (ORO) was detected in a total of 12 soil samples with the maximum concentrations detected in boring B4 at concentrations of 460 mg/kg (B4-5') and 230 mg/kg (B4-20'). This boring was located in the former gasoline service station dispenser area.

A total of 24 VOCs were detected in soil samples collected from the 7 soil borings. The VOCs detected included acetone (3 samples), benzene (5 samples), chloroform (1 sample), chloromethane (5 samples), cis-1,2-dichloroethene (6 samples), trans-1,2-dichloroethene (1 sample), methylene chloride (13 samples), 2-butanone (19 samples), 2-chlorotoluene (3 samples), ethylbenzene (9 samples), isopropylbenzene (13 samples), propylbenzene (12 samples), 1,3,5-trimethylbenzene (4 samples), 1,2,4-trimethylbenzene (3 samples), sec-butylbenzene (15 samples), n-butylbenzene (13 samples), para-isopropyl toluene (1 sample), MTBE (2 samples), naphthalene (9 samples), TBA (2 samples), toluene (6 samples), tetrachloroethene (9 samples), trichloroethene (7 samples), and xylenes (5 samples).

Slightly elevated concentrations of chemicals detected included TPH (GRO), TPH (ORO), and seven VOCs including ethylbenzene (1 sample), isopropylbenzene (1 sample), propylbenzene (2 samples), sec-butylbenzene (1 sample), n-butylbenzene (2 samples), naphthalene (3 samples), and tetrachloroethene (1 sample). The elevated concentrations of TPH (GRO) were detected in one soil sample from boring B-7 (B7-15') and the elevated concentrations of TPH (ORO) were detected in one soil sample from B-1 (B1-2') and three soil samples from soil boring B-4 (B4-5', B4-10', and B4-20'). The elevated concentrations of VOCs were detected in a total of four soil samples, three from boring B-7 (B7-5', B7-10', B7-15'), and one from boring B5 (B5-2').

Copies of the laboratory analytical report for the soil samples analyzed, including chain-of-custody documents, are included in Appendix D.

## Section 5.0

### Summary and Conclusions

---

#### 5.1 Summary

A Limited Phase I Site Assessment was performed for the property which included conducting a database search of environmental records by EDR including their Radius Report, Sanborn Map Report, Building Permit Report, City Directory Report, Historical Topo Maps, Historical Aerial Photos, Property Tax Map Report, and Environmental Lien and AUL Search. Soil boring locations were selected based on the results of this investigation.

Limited Phase II Site Assessment activities were conducted on August 14, 2020. Installation of soil borings were performed by Millennium Environmental Inc. at 7 locations (B-1 through B-7, Figure 2) to a maximum depth of 20 feet below grade using a Geoprobe 6,600 direct push rig under the direction and oversight of Waterstone.

Soil samples were collected at depths of 2, 5, 10, 15, and 20 feet below grade in each boring. Slightly elevated concentrations of chemicals detected included TPH (GRO), TPH (ORO), and seven VOCs including ethylbenzene (1 sample), isopropylbenzene (1 sample), propylbenzene (2 samples), sec-butylbenzene (1 sample), n-butylbenzene (2 samples), naphthalene (3 samples), and tetrachloroethene (1 sample). The elevated concentrations of TPH (GRO) were detected in one soil sample from boring B-7 (B7-15") and the elevated concentrations of TPH (ORO) were detected in one soil sample from B-1 (B1-2') and three soil samples from soil boring B-4 (B4-5', B4-10', and B4-20'). The elevated concentrations of VOCs were detected in a total of four soil samples, three from boring B-7 (B7-5', B7-10', B7-15'), and one from boring B5 (B5-2').

#### 5.2 Findings and Conclusions

The Limited Phase I ESA conducted by Waterstone determined that there was a historic gasoline station that operated at the site from approximately the 1940's through the 1960's and the dispensers were located along the southwestern portion of the property parallel to Wilshire Boulevard. It was also determined from the City Directories that a dry cleaner operated on the site from approximately 1990 through at least 2015, but is no longer present.

Soil boring locations were selected as part of the Phase II Limited Site Assessment Activities to target these identified areas of potential environmental concern at the Site.

The area is identified as being in a potential methane zone as a result of its close proximity to nearby oilfields and the La Brea Tar Pits which is a known area of methane concern from these petroleum sources.

Waterstone evaluated the soil sample results with respect to typical regulatory screening levels for unrestricted site use by comparing the concentrations of the detected chemicals of concern to

concentrations for Tier 1 Environmental Screening Levels (ESLs) for soil as published by the San Francisco Bay Regional Water Quality Control Board. The ESL levels are included in Table 1 for a comparison to the sampling results.

A total of one soil samples B7-15' (110 mg/kg) slightly exceeded the ESL for TPH (GRO) of 100 mg/k and four soil samples, B1-2' (150 mg/kg), B4-5' (460 mg/kg), B4-10' (110 mg/kg), and B4-20' (230 mg/kg) exceeded the ESL for TPH (ORO) of 100 mg/kg.

There were a total 5 five soil samples that exceeded the published ESLs for ethylbenzene, naphthalene, and tetrachloroethene. One soil sample, B7-15' (510 ug/kg), exceeded the ESL for ethylbenzene of 430 ug/kg. Three soil samples, B7-5' (530 ug/kg), B7-10' (2,100 ug/kg), and B7-15' (7,400 ug/kg), exceeded the published ESL for naphthalene of 42 ug/kg. One soil sample, B5-2' (130 ug/kg), exceeded the published ESL for tetrachloroethene (PCE) of 80 ug/kg. All of the VOCs that were detected above the ESLs were limited in lateral and vertical extent and delineated to concentrations that were below the ESLs.

The vapor intrusion risk was also assessed assuming the worst case soil concentrations for the highest detected naphthalene concentration (7,400 ug/kg) in sample B7-15', the highest PCE concentration (130 ug/kg) in sample B5-2', the second highest PCE concentration (42 ug/kg) in sample B5-20', and the highest TCE concentration (8.9 ug/kg) in soil sample B2-5' using the latest updated San Diego County, Department of Environmental Health, Land and Water Quality Division, Site Assessment and Mitigation (SAM )Vapor Risk 2000 Model. All of the soil concentrations resulted in a vapor intrusion risk well below the acceptable cancer risk for a commercial property with the risk well below 1 in a million for the highest detected naphthalene concentration of 7,400 ug/kg at a depth of 15 feet (6.05E-07), PCE 42 ug/kg at a depth of 20 feet (9.08E-08), and the highest TCE concentration of 9.9 ug/kg at a depth of 5 feet (4.31E-08). The cancer risk for the highest PCE concentration of 130 ug/kg at a depth of 2 feet (2.55E-06) was just slightly above 1 in a million but well below acceptable commercial risk values. Based on this vapor risk modelling, we do not anticipate that these detected soil concentrations would pose an unacceptable vapor intrusion risk to the current building occupants. A copy of the SAM Vapor Risk 2000 Model results is included in Appendix D. The site is planned for redevelopment in the near future which would most likely include excavation of these impacted soils as part of subterranean parking installation, therefore the vapor intrusion risk from these impacted soils will be reduces to negligible levels.

### 5.3 Recommendations

No additional assessment activities are recommended at the Subject Property at this time.

Soils that are excavated during the proposed property redevelopment activities in the areas that exceed the RSL values in the vicinity of borings B-1, B-4, and B-7 should be segregated and stockpiled separately for disposal along with any other soils exhibiting elevated PID readings or noticeable odors. These soils should be properly disposed of or recycled at a non-hazardous waste facility permitted to accept these soils.

## **Tables**

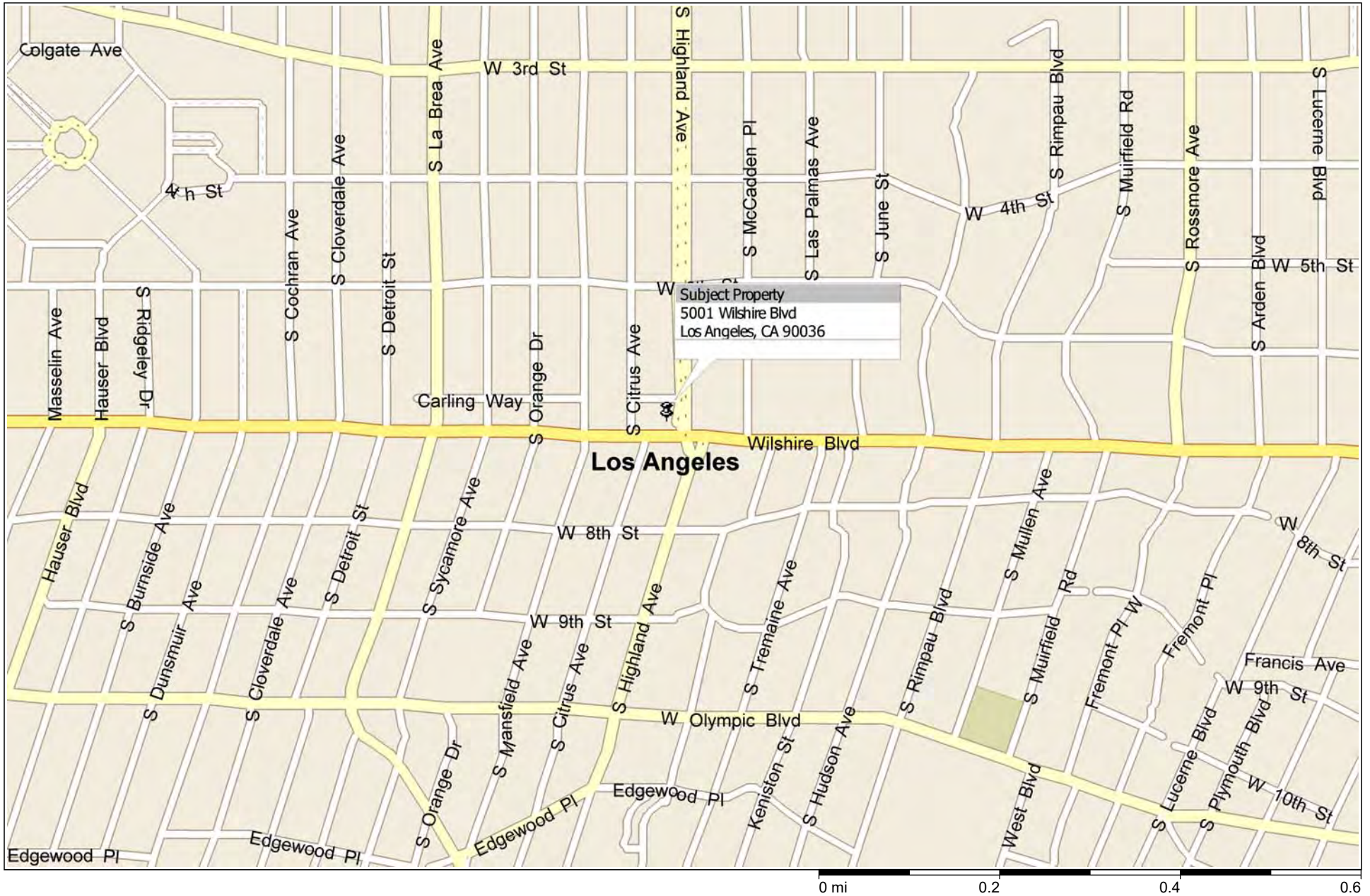
**TABLE 1**  
**Soil Analytical Results (VOCs)**  
**Limited Phase II Environmental Assessment**  
**5001 Wilshire Blvd, Los Angeles, CA 90036**

Sample Number	Date	EPA Method	TPHg GRO (C6-C10) (mg/kg)	TPH DRO (C10-C28) (mg/kg)	TPH ORO (C28-C44) (mg/kg)	Acetone (µg/kg)	Benzene (µg/kg)	Chloroform (µg/kg)	Chloromethane (µg/kg)	cis-1,2-Dichloroethene (µg/kg)	trans-1,2-Dichloroethene (µg/kg)	Methylene Chloride (µg/kg)	2-Butanone (MEK) (µg/kg)	2-Chlorotoluene (µg/kg)	Ethylbenzene (µg/kg)	Isopropylbenzene (µg/kg)	Propylbenzene (µg/kg)	1,3,5-Trimethylbenzene (µg/kg)	1,2,4-Trimethylbenzene (µg/kg)	sec-Butylbenzene (µg/kg)	n-Butylbenzene (µg/kg)	para-Isopropyl Toluene (µg/kg)	MTBE (µg/kg)	Naphthalene (µg/kg)	TBA (µg/kg)	Toluene (µg/kg)	Tetrachloroethene (µg/kg)	Trichloroethene (µg/kg)	Xylenes (total) (µg/kg)	All Other 8260B VOCs (µg/kg)	
B1-2'	08/14/20	8015B/8260B	<4.0	<b>47</b>	<b>150</b>	<50	<0.2	<0.2	<0.2	<0.2	<0.2	<0.2	<0.7	<0.3	<0.2	<0.3	<0.2	<0.2	<0.3	<0.3	<0.3	<0.3	<0.2	<0.2	<8.8	<0.2	<0.2	<0.2	<0.2	<0.2	ND
B1-5'	08/14/20	8015B/8260B	<4.0	<b>4.1 J</b>	<4.0	<50	<0.2	<0.2	<0.2	<0.2	<0.2	<0.2	<b>4.3 J</b>	<0.3	<0.2	<b>1.3 J</b>	<b>2.3 J</b>	<0.2	<0.3	<b>3.5 J</b>	<b>4.3 J</b>	<0.3	<0.2	<b>3.4 J</b>	<8.8	<0.2	<0.2	<0.2	<0.2	<0.2	ND
B1-10'	08/14/20	8015B/8260B	<4.0	<4.0	<4.0	<50	<0.2	<0.2	<0.2	<0.2	<0.2	<0.2	<b>3.6 J</b>	<0.3	<0.2	<b>0.3 J</b>	<b>0.5 J</b>	<0.2	<0.3	<b>0.7 J</b>	<b>0.8 J</b>	<0.3	<0.2	<8.8	<0.2	<0.2	<0.2	<0.2	<0.2	ND	
B1-15'	08/14/20	8015B/8260B	<4.0	<4.0	<4.0	<50	<0.2	<0.2	<0.2	<0.2	<0.2	<0.2	<b>5.2 J</b>	<0.3	<b>0.3 J</b>	<b>1.6 J</b>	<b>4.5 J</b>	<0.2	<0.3	<b>1.9 J</b>	<b>3.5 J</b>	<0.3	<0.2	<8.8	<0.2	<0.2	<0.2	<0.2	<0.2	ND	
B1-20'	08/14/20	8015B/8260B	<4.0	<4.0	<4.0	<50	<b>0.2 J</b>	<0.2	<0.2	<0.2	<0.2	<0.2	<b>5.2 J</b>	<0.3	<b>0.5 J</b>	<b>4.7 J</b>	<b>9.8</b>	<0.2	<0.3	<b>5.3</b>	<b>3.6 J</b>	<0.3	<0.2	<8.8	<0.2	<0.2	<0.2	<0.2	<0.2	ND	
B2-2'	08/14/20	8015B/8260B	<4.0	<4.0	<4.0	<b>76 J</b>	<b>0.2 J</b>	<0.2	<0.2	<b>1.3 J</b>	<0.2	<0.2	<b>12 J</b>	<b>2.2 J</b>	<0.2	<0.3	<0.2	<0.2	<0.3	<0.3	<0.3	<0.2	<0.2	<8.8	<b>0.2 J</b>	<0.2	<b>3.3 J</b>	<b>0.5 J</b>	<0.2	ND	
B2-5'	08/14/20	8015B/8260B	<b>5.9 J</b>	<b>14</b>	<4.0	<50	<b>0.3 J</b>	<0.2	<b>0.5 J</b>	<b>3.2 J</b>	<b>0.4 J</b>	<0.2	<b>4.4 J</b>	<b>13</b>	<0.2	<0.3	<0.2	<b>0.6 J</b>	<b>0.5 J</b>	<b>0.4 J</b>	<0.3	<0.3	<0.2	<0.2	<8.8	<b>0.3 J</b>	<b>9.0</b>	<b>9.9 J</b>	<b>1.9 J</b>	<0.2	ND
B2-10'	08/14/20	8015B/8260B	<4.0	<4.0	<4.0	<50	<0.2	<0.2	<0.2	<0.2	<0.2	<b>7.5</b>	<0.7	<0.3	<0.2	<0.3	<0.2	<0.2	<0.3	<0.3	<0.3	<0.2	<0.2	<8.8	<0.2	<b>0.8 J</b>	<0.2	<0.2	<0.2	ND	
B2-15'	08/14/20	8015B/8260B	<4.0	<b>8.8 J</b>	<b>8.3 J</b>	<50	<0.2	<0.2	<0.2	<0.2	<0.2	<0.2	<0.7	<0.3	<0.2	<0.3	<0.2	<0.2	<0.3	<0.3	<0.3	<0.2	<0.2	<8.8	<0.2	<8.8	<0.2	<b>1.1 J</b>	<b>0.2 J</b>	<0.2	ND
B2-20'	08/14/20	8015B/8260B	<b>4.8 J</b>	<b>7.9 J</b>	<4.0	<50	<0.2	<0.2	<0.2	<b>0.3 J</b>	<0.2	<0.2	<0.7	<b>5.5 J</b>	<0.2	<0.3	<0.2	<0.2	<0.3	<0.3	<0.3	<0.2	<0.2	<8.8	<0.2	<8.8	<0.2	<b>1.2 J</b>	<b>0.4 J</b>	<0.2	ND
B3-2'	08/14/20	8015B/8260B	<4.0	<b>35</b>	<b>84</b>	<50	<0.2	<0.2	<0.2	<0.2	<0.2	<0.2	<0.7	<0.3	<0.2	<0.3	<0.2	<0.2	<0.3	<0.3	<0.3	<0.2	<0.2	<8.8	<0.2	<8.8	<0.2	<0.2	<0.2	<0.2	ND
B3-5'	08/14/20	8015B/8260B	<b>5.2 J</b>	<b>10</b>	<4.0	<b>57 J</b>	<b>1.5 J</b>	<0.2	<0.2	<0.2	<0.2	<0.2	<b>24 J</b>	<0.3	<b>2.8 J</b>	<b>45</b>	<b>88</b>	<b>0.3 J</b>	<0.3	<b>35</b>	<b>34</b>	<0.3	<0.2	<8.8	<b>0.4 J</b>	<0.2	<0.2	<0.2	<b>2.5 J</b>	<0.2	ND
B3-10'	08/14/20	8015B/8260B	<4.0	<4.0	<4.0	<50	<0.2	<0.2	<0.2	<0.2	<0.2	<0.2	<b>2.2 J</b>	<0.3	<b>0.3 J</b>	<b>0.6 J</b>	<b>3.2 J</b>	<0.2	<0.3	<b>0.9 J</b>	<b>1.9 J</b>	<0.3	<0.2	<b>3.6 J</b>	<8.8	<0.2	<0.2	<0.2	<0.2	<0.2	ND
B3-15'	08/14/20	8015B/8260B	<4.0	<4.0	<4.0	<50	<0.2	<0.2	<0.2	<0.2	<0.2	<0.2	<b>2.5 J</b>	<0.3	<b>0.7 J</b>	<b>5.6</b>	<b>18</b>	<0.2	<0.3	<b>3.8 J</b>	<b>6.2 J</b>	<0.3	<0.2	<b>4.7 J</b>	<8.8	<0.2	<0.2	<0.2	<0.2	<0.2	ND
B3-20'	08/14/20	8015B/8260B	<4.0	<4.0	<4.0	<50	<b>0.3 J</b>	<0.2	<0.2	<0.2	<0.2	<0.2	<b>6.6 J</b>	<0.3	<b>1.1 J</b>	<b>9.7</b>	<b>16</b>	<0.2	<0.3	<b>6.9</b>	<0.3	<0.3	<0.2	<b>2.9 J</b>	<8.8	<0.2	<0.2	<0.2	<0.2	<0.2	ND
B4-2'	08/14/20	8015B/8260B	<4.0	<b>43</b>	<b>79</b>	<50	<0.2	<0.2	<0.2	<0.2	<0.2	<0.2	<b>5.8</b>	<0.3	<0.2	<0.3	<0.2	<0.2	<0.3	<0.3	<0.3	<0.2	<0.2	<8.8	<b>0.2 J</b>	<0.2	<0.2	<0.2	<0.2	<0.2	ND
B4-5'	08/14/20	8015B/8260B	<4.0	<b>110</b>	<b>460</b>	<50	<0.2	<0.2	<0.2	<0.2	<0.2	<0.2	<b>1.0 B, J</b>	<0.3	<0.2	<0.3	<0.2	<0.2	<0.3	<0.3	<0.3	<0.2	<0.2	<8.8	<b>1.0 J</b>	<0.2	<0.2	<0.2	<0.2	<0.2	ND
B4-10'	08/14/20	8015B/8260B	<4.0	<b>57</b>	<b>110</b>	<50	<0.2	<0.2	<0.2	<0.2	<0.2	<0.2	<b>6.6 J</b>	<0.3	<0.2	<0.3	<0.2	<0.2	<0.3	<0.3	<0.3	<0.2	<0.2	<8.8	<0.2	<0.2	<0.2	<0.2	<0.2	<0.2	ND
B4-15'	08/14/20	8015B/8260B	<b>4.0 J</b>	<b>24</b>	<b>38</b>	<50	<0.2	<0.2	<0.2	<0.2	<0.2	<0.2	<b>3.3 B, J</b>	<0.3	<0.2	<0.3	<0.2	<0.2	<0.3	<0.3	<0.3	<0.2	<0.2	<8.8	<0.2	<0.2	<0.2	<0.2	<0.2	<0.2	ND
B4-20'	08/14/20	8015B/8260B	<b>9.9 J</b>	<b>120</b>	<b>230</b>	<50	<0.2	<b>0.5 J</b>	<0.2	<0.2	<0.2	<0.2	<b>4.2 J</b>	<0.3	<0.2	<b>0.6 J</b>	<b>0.9 J</b>	<0.2	<0.3	<b>4.4 J</b>	<b>1.0 J</b>	<0.3	<0.2	<8.8	<b>0.2 J</b>	<0.2	<0.2	<0.2	<0.2	<0.2	ND
B5-2'	08/14/20	8015B/8260B	<4.0	<b>11 J</b>	<b>49</b>	<50	<0.2	<0.2	<0.2	<b>2.1 J</b>	<0.2	<0.2	<b>3.3 J</b>	<0.3	<0.2	<0.3	<0.2	<0.2	<0.3	<0.3	<0.3	<0.2	<0.2	<8.8	<0.2	<8.8	<0.2	<b>130</b>	<b>2.2 J</b>	<0.2	ND
B5-5'	08/14/20	8015B/8260B	<4.0	<4.0	<4.0	<50	<0.2	<0.4	<0.4	<0.5	<0.4	<0.7	<3.2	<0.5	<0.4	<0.4	<0.4	<0.4	<0.5	<0.5	<0.7	<0.5	<0.4	<8.8	<0.5	<0.6	<0.5	<0.3	<0.3	ND	
B5-10'	08/14/20	8015B/8260B	<4.0	<b>4.5 J</b>	<4.0	<50	<0.2	<0.4	<b>0.4 J</b>	<0.5	<0.4	<0.7	<3.2	<0.5	<0.4	<0.4	<0.4	<0.4	<0.5	<0.5	<0.7	<0.5	<0.4	<8.8	<0.5	<0.6	<0.5	<0.3	<0.3	ND	
B5-15'	08/14/20	8015B/8260B	<4.0	<4.0	<4.0	<50	<0.2	<0.2	<0.2	<b>1.0 J</b>	<0.2	<0.2	<b>1.0 B, J</b>	<0.3	<0.2	<0.3	<0.2	<0.2	<0.3	<0.3	<0.3	<0.2	<0.2	<8.8	<0.2	<8.8	<0.2	<b>15</b>	<b>0.5 J</b>	<0.2	ND
B5-20'	08/14/20	8015B/8260B	<4.0	<b>5.4 J</b>	<4.0	<50	<0.2	<0.2	<0.2	<b>18</b>	<0.2	<0.2	<b>1.0 B, J</b>	<0.3	<0.2	<0.3	<0.2	<0.2	<0.3	<0.3	<0.3	<0.2	<0.2	<8.8	<0.2	<8.8	<0.2	<b>42</b>	<b>3.9 J</b>	<0.2	ND
B6-2'	08/14/20	8015B/8260B	<4.0	<b>9.8 J</b>	<4.0	<50	<0.2	<0.2	<0.2	<0.2	<0.2	<0.2	<b>0.8 B, J</b>	<0.3	<0.2	<0.3	<0.2	<0.2	<0.3	<0.3	<0.3	<0.2	<0.2	<8.8	<0.2	<8.8	<0.2	<0.2	<0.2	<0.2	ND
B6-5'	08/14/20	8015B/8260B	<4.0	<4.0	<4.0	<b>55 J</b>	<0.2	<0.2	<0.2	<0.2	<0.2	<0.2	<b>1.0 B, J</b>	<0.3	<0.2	<0.3	<0.2	<0.2	<0.3	<0.3	<0.3	<0.2	<0.2	<8.8	<0.2	<8.8	<0.2	<b>0.2 J</b>	<0.2	<0.2	ND
B6-10'	08/14/20	8015B/8260B	<4.0	<4.0	<4.0	<50	<0.2	<0.2	<0.2	<0.2	<0.2	<0.2	<b>1.0 B, J</b>	<0.3	<0.2	<0.3	<0.2	<0.2	<0.3	<0.3	<0.3	<0.2	<0.2	<8.8	<0.2	<8.8	<0.2	<b>3.9 J</b>	<0.2	<0.2	ND
B6-15'	08/14/20	8015B/8260B	<4.0	<4.0	<4.0	<50	<0.2	<0.2	<0.2	<0.2	<0.2	<0.2	<b>0.8 B, J</b>	<0.3	<0.2	<0.3	<0.2	<0.2	<0.3	<0.3	<0.3	<0.2	<0.2	<8.8	<0.2	<8.8	<0.2	<0.2	<0.2	<0.2	ND
B6-20'	08/14/20	8015B/8260B	<4.0	<4.0	<4.0	<50	<0.2	<0.4	<0.4	<0.5	<0.4	<0.7	<3.2	<0.5	<0.4	<0.4	<0.4	<0.4	<0.5	<0.5	<0.7	<0.5	<0.4	<8.8	<0.5	<0.6	<0.5	<0.3	<0.3	ND	
B7-2'	08/14/20	8015B/8260B	<4.0	<b>18</b>	<b>35</b>	<50	<0.2	<0.4	<0.4	<0.5	<0.4	<0.7	<b>3.2 J</b>	<0.5	<0.4	<0.4	<0.4	<0.4	<0.5	<0.5	<0.7	<0.5	<0.4	<8.8	<0.5	<0.6	<0.5	<0.3	<0.3	ND	
B7-5'	08/14/20	8015B/8260B	<b>7.8 J</b>	<b>24</b>	<b>13</b>	<270	<4.4	<6.6	<b>20 B, J</b>	<6.5	<5.0	<10	<48	<5.3	<3.7	<b>150 J</b>	<4.2	<5.7	<3.8	<b>120 J</b>	<b>230 J</b>	<4.0	<5.8	<b>530</b>	<82	<7.0	<5.3	<9.8	<4.6	<0.2	ND
B7-10'	08/14/20	8015B/8260B	<b>14</b>	<b>71</b>	<b>4.4 J</b>	<270	<4.4	<6.6	<b>17 B, J</b>	<6.5	<5.0	<10	<48	<5.3	<b>49 B, J</b>	<b>200 J</b>	<b>980</b>	<b>15 J</b>	<b>22 J</b>	<b>330</b>	<b>950</b>	<4.0	<5.8	<b>2,100</b>	<82	<7.0	<5.3	<9.8	<b>32 J</b>	<0.2	ND
B7-15'	08/14/20	8015B/8260B	<b>110</b>	<b>88</b>	<540	<8.7	<13	<13	<b>22 B, J</b>	<13	<10	<20	<97	<11	<b>510</b>	<b>1,200</b>	<b>5,300</b>	<b>37 J</b>	<b>57 J</b>	<b>1,300</b>	<b>3,200</b>	<b>19 J</b>	<12	<160	<14	<11	<20	<b>62 J</b>	<0.2	ND	
B7-20'	08/14/20	8015B/8260B	<4.0	<4.0	<4.0	<50	<0.2	<0.2	<0.2	<0.2	<0.2	<0.2	<0.7																		

## **Figures**



Figure 1 - Subject Property Location Map







**Figure 2**  
**Soil Boring Locations**  
**5001 Wilshire Blvd**

● Soil Boring Locations

## **Appendix A**

### **EDR Data Base Report and Historical Documents**

**Thrifty 189 Limited Phase I**

5001 Wilshire Boulevard  
Los Angeles, CA 90036

Inquiry Number: 6130973.2s  
July 23, 2020

# The EDR Radius Map™ Report with GeoCheck®



6 Armstrong Road, 4th floor  
Shelton, CT 06484  
Toll Free: 800.352.0050  
[www.edrnet.com](http://www.edrnet.com)

# TABLE OF CONTENTS

<u>SECTION</u>	<u>PAGE</u>
Executive Summary .....	ES1
Overview Map .....	2
Detail Map .....	3
Map Findings Summary .....	4
Map Findings .....	9
Orphan Summary .....	425
Government Records Searched/Data Currency Tracking .....	GR-1
 <b><u>GEOCHECK ADDENDUM</u></b>	
Physical Setting Source Addendum .....	A-1
Physical Setting Source Summary .....	A-2
Physical Setting Source Map .....	A-10
Physical Setting Source Map Findings .....	A-11
Physical Setting Source Records Searched .....	PSGR-1

*Thank you for your business.*  
Please contact EDR at 1-800-352-0050  
with any questions or comments.

#### Disclaimer - Copyright and Trademark Notice

This Report contains certain information obtained from a variety of public and other sources reasonably available to Environmental Data Resources, Inc. It cannot be concluded from this Report that coverage information for the target and surrounding properties does not exist from other sources. **NO WARRANTY EXPRESSED OR IMPLIED, IS MADE WHATSOEVER IN CONNECTION WITH THIS REPORT. ENVIRONMENTAL DATA RESOURCES, INC. SPECIFICALLY DISCLAIMS THE MAKING OF ANY SUCH WARRANTIES, INCLUDING WITHOUT LIMITATION, MERCHANTABILITY OR FITNESS FOR A PARTICULAR USE OR PURPOSE. ALL RISK IS ASSUMED BY THE USER. IN NO EVENT SHALL ENVIRONMENTAL DATA RESOURCES, INC. BE LIABLE TO ANYONE, WHETHER ARISING OUT OF ERRORS OR OMISSIONS, NEGLIGENCE, ACCIDENT OR ANY OTHER CAUSE, FOR ANY LOSS OF DAMAGE, INCLUDING, WITHOUT LIMITATION, SPECIAL, INCIDENTAL, CONSEQUENTIAL, OR EXEMPLARY DAMAGES. ANY LIABILITY ON THE PART OF ENVIRONMENTAL DATA RESOURCES, INC. IS STRICTLY LIMITED TO A REFUND OF THE AMOUNT PAID FOR THIS REPORT.** Purchaser accepts this Report "AS IS". Any analyses, estimates, ratings, environmental risk levels or risk codes provided in this Report are provided for illustrative purposes only, and are not intended to provide, nor should they be interpreted as providing any facts regarding, or prediction or forecast of, any environmental risk for any property. Only a Phase I Environmental Site Assessment performed by an environmental professional can provide information regarding the environmental risk for any property. Additionally, the information provided in this Report is not to be construed as legal advice.

Copyright 2020 by Environmental Data Resources, Inc. All rights reserved. Reproduction in any media or format, in whole or in part, of any report or map of Environmental Data Resources, Inc., or its affiliates, is prohibited without prior written permission.

EDR and its logos (including Sanborn and Sanborn Map) are trademarks of Environmental Data Resources, Inc. or its affiliates. All other trademarks used herein are the property of their respective owners.

## EXECUTIVE SUMMARY

A search of available environmental records was conducted by Environmental Data Resources, Inc (EDR). The report was designed to assist parties seeking to meet the search requirements of EPA's Standards and Practices for All Appropriate Inquiries (40 CFR Part 312), the ASTM Standard Practice for Environmental Site Assessments (E 1527-13), the ASTM Standard Practice for Environmental Site Assessments for Forestland or Rural Property (E 2247-16), the ASTM Standard Practice for Limited Environmental Due Diligence: Transaction Screen Process (E 1528-14) or custom requirements developed for the evaluation of environmental risk associated with a parcel of real estate.

### TARGET PROPERTY INFORMATION

#### ADDRESS

5001 WILSHIRE BOULEVARD  
LOS ANGELES, CA 90036

#### COORDINATES

Latitude (North): 34.0625420 - 34° 3' 45.15"  
Longitude (West): 118.3391430 - 118° 20' 20.91"  
Universal Transverse Mercator: Zone 11  
UTM X (Meters): 376416.8  
UTM Y (Meters): 3769705.0  
Elevation: 199 ft. above sea level

### USGS TOPOGRAPHIC MAP ASSOCIATED WITH TARGET PROPERTY

Target Property Map: 5630741 HOLLYWOOD, CA  
Version Date: 2012

### AERIAL PHOTOGRAPHY IN THIS REPORT

Portions of Photo from: 20140515, 20140513  
Source: USDA



MAPPED SITES SUMMARY

Target Property Address:  
5001 WILSHIRE BOULEVARD  
LOS ANGELES, CA 90036

Click on Map ID to see full detail.

MAP ID	SITE NAME	ADDRESS	DATABASE ACRONYMS	RELATIVE ELEVATION	DIST (ft. & mi.) DIRECTION
<a href="#">A1</a>	DANOY CLNR	5001 WILSHIRE BLVD S	HWTS		TP
<a href="#">A2</a>	TLC CLEANERS	5001 W WILSHIRE BLVD	HAZMAT		TP
<a href="#">A3</a>	KAMEL JAMMAL	5001 WILSHIRE BLVD	EDR Hist Auto		TP
<a href="#">A4</a>	RUDELL GARY S. JACIN	5001 WILSHIRE BLVD S	HAZNET, HWTS		TP
<a href="#">A5</a>	TLC CLEANERS, M NEMA	5001 WILSHIRE BLVD #	EMI		TP
<a href="#">A6</a>	TLC CLEANERS	5001 WILSHIRE #108	HWTS		TP
<a href="#">A7</a>	T L C CLEANERS	5001 WILSHIRE BLVD S	RCRA-SQG, FINDS, ECHO, HAZNET, HWTS		TP
<a href="#">A8</a>	TLC CLEANERS	5001 WILSHIRE BLVD #	DRYCLEANERS		TP
<a href="#">A9</a>	WILSHIRE HIGHLAND CH	5001 WILSHIRE BLVD #	HWTS		TP
<a href="#">A10</a>	THRIFTY OIL CO #189	5001 WILSHIRE BLVD	HWTS		TP
<a href="#">A11</a>	TED AND HEDY ORDEN	5001 WILSHIRE BLVD	HIST UST		TP
<a href="#">A12</a>	TLC DRY CLEANERS & L	5001 WILSHIRE BLVD ST	EDR Hist Cleaner		TP
<a href="#">A13</a>	DANDY CLEANERS	5001 WILSHIRE BLVD	DRYCLEANERS		TP
<a href="#">A14</a>	ORIGINAL 23 MINUTE P	5001 WILSHIRE BLVD S	RCRA-SQG, FINDS, ECHO, HAZNET, HWTS		TP
<a href="#">A15</a>	CARNATION COMPANY	5045 WILSHIRE BLVD	RCRA NonGen / NLR, FINDS, ECHO	Lower	24, 0.005, SW
<a href="#">A16</a>	CARNATION COMPANY	5045 W WILSHIRE BLVD	HAZMAT	Lower	24, 0.005, SW
<a href="#">A17</a>	MCI WORLDCOM HLWDCA	5055 W WILSHIRE BLVD	HAZMAT	Higher	52, 0.010, NNW
<a href="#">A18</a>	MCI WORLDCOM HLWDCA	5055 W WILSHIRE BLVD	AST	Higher	52, 0.010, NNW
<a href="#">A19</a>		5055 WILSHIRE BLVD	AST	Higher	52, 0.010, NNW
<a href="#">A20</a>	HIGHLAND EXPRESS CLE	5034 WILSHIRE BLVD	EDR Hist Cleaner	Lower	64, 0.012, SSW
<a href="#">A21</a>	HIGHLAND EXPRESS CLE	5034 WILSHIRE BLVD	DRYCLEANERS	Lower	64, 0.012, SSW
<a href="#">A22</a>	HIGHLAND EXPRESS CLE	5034 W WILSHIRE BLVD	CERS HAZ WASTE, HAZMAT, CERS	Lower	64, 0.012, SSW
<a href="#">A23</a>	HIGHLAND EXPRESS CLE	5034 WILSHIRE	CPS-SLIC, EMI, CERS	Lower	64, 0.012, SSW
<a href="#">A24</a>	HIGHLAND EXPRESS CLE	5034 WILSHIRE BLVD	RCRA NonGen / NLR	Lower	64, 0.012, SSW
<a href="#">A25</a>	LIFE LINE SCREENING	5040 WILSHIRE	San Mateo Co. BI	Lower	64, 0.012, SW
<a href="#">A26</a>	QUIK PRINT INC	5042 W WILSHIRE BLVD	HAZMAT	Lower	65, 0.012, SW
<a href="#">A27</a>	SONIC AUTOMOTIVE	5050 WILSHIRE BLVD	UST	Lower	83, 0.016, SW
<a href="#">A28</a>	SONIC AUTOMOTIVE	5050 WILSHIRE BLVD	HAZMAT	Lower	83, 0.016, SW
<a href="#">A29</a>	LOU EHLERS CADILLAC	5050-5070 WILSHIRE B	LUST, Cortese, CERS	Lower	83, 0.016, SW
<a href="#">A30</a>	7-ELEVEN STORE 18406	5000 WILSHIRE BLVD	HAZNET, HAZMAT, CERS, HWTS	Lower	117, 0.022, SSE
<a href="#">A31</a>	FROMEX ONE HOUR PHOT	5020 WILSHIRE BLVD	LUST, Cortese, HAZNET, CERS, HWTS	Lower	159, 0.030, South
<a href="#">A32</a>	BARTEL H S	5020 WILSHIRE BLVD	EDR Hist Auto	Lower	159, 0.030, South
<a href="#">A33</a>	FROMEX ONE HOUR PHOT	5020 W WILSHIRE BLVD	HAZMAT	Lower	159, 0.030, South
<a href="#">A34</a>	FROMEX CITRUS ONE HO	5020 WILSHIRE BLVD	RCRA-SQG, FINDS, ECHO	Lower	159, 0.030, South
<a href="#">B35</a>	FAA BEVERLY HILLS	5070 WILSHIRE BLVD	CERS HAZ WASTE, HAZNET, CERS, HWTS	Lower	180, 0.034, WSW
<a href="#">B36</a>	FAA BEVERLY HILLS	5070 WILSHIRE BLVD	RCRA NonGen / NLR	Lower	180, 0.034, WSW
<a href="#">37</a>	COPPERFIELD INVESTME	4929 WILSHIRE BLVD	ENF, HAZNET, NPDES, HAZMAT, CIWQS, CERS, HWTS	Higher	185, 0.035, ESE
<a href="#">B38</a>	MURPHY W H	5080 WILSHIRE BLVD	EDR Hist Auto	Lower	235, 0.045, WSW
<a href="#">C39</a>	LOU EHLERS CADILLAC	5151 W CARLING WY	HAZMAT	Higher	364, 0.069, WNW

MAPPED SITES SUMMARY

Target Property Address:  
5001 WILSHIRE BOULEVARD  
LOS ANGELES, CA 90036

Click on Map ID to see full detail.

MAP ID	SITE NAME	ADDRESS	DATABASE ACRONYMS	RELATIVE ELEVATION	DIST (ft. & mi.) DIRECTION
<a href="#">C40</a>	LOU EHLERS CADILLAC	5151 W CARLING WY	UST	Higher	364, 0.069, WNW
<a href="#">C41</a>	LOU EHLERS CADILLAC	5151 CARLING WA	UST	Higher	364, 0.069, WNW
<a href="#">B42</a>	EVERBUST BUS MACHINE	5104 W WILSHIRE BLVD	HAZMAT	Higher	386, 0.073, WSW
<a href="#">B43</a>	EVERBEST BUSINESS MA	5104 WILSHIRE BLVD	RCRA-SQG, FINDS, ECHO	Higher	386, 0.073, WSW
<a href="#">44</a>	SAV-MOR OIL CO*	5100 WILSHIRE BLVD	EDR Hist Auto	Lower	508, 0.096, WSW
<a href="#">C45</a>		5115 WILSHIRE BLVD	UST	Higher	508, 0.096, West
<a href="#">C46</a>	CARNATION OFFICE (FO	5115 WILSHIRE BLVD	LUST, Cortese, CERS	Higher	508, 0.096, West
<a href="#">C47</a>	UNK	5115 WILSHIRE BLVD	SWEEPS UST, CA FID UST	Higher	508, 0.096, West
<a href="#">C48</a>	CARNATION OFFICE (FO	5115 WILSHIRE BLVD	LUST, HIST CORTESE	Higher	508, 0.096, West
<a href="#">C49</a>	ROBEY FERRIS A	5115 WILSHIRE BLVD	EDR Hist Auto	Higher	508, 0.096, West
<a href="#">C50</a>	AVALON WILSHIRE	5115 WILSHIRE BLVD	RCRA-LQG, HAZNET, HWTS	Higher	508, 0.096, West
<a href="#">D51</a>	LAUSD-BURROUGHS JUNI	600 S MC CADDEN PL	RCRA-LQG	Higher	599, 0.113, ENE
<a href="#">D52</a>	LAUSD/ BURROUGHS JH	600 S MCCADDEN PL	ENVIROSTOR, VCP, CERS HAZ WASTE, HAZNET, HAZMAT,..	Higher	599, 0.113, ENE
<a href="#">53</a>	MARTIN ERNEST	5111/2 W 8TH ST	EDR Hist Cleaner	Lower	650, 0.123, South
<a href="#">E54</a>	INTEGRATIVE OPHTHALMO	5162 WILSHIRE BLVD	RCRA NonGen / NLR	Higher	766, 0.145, West
<a href="#">E55</a>		5150 W WILSHIRE BLVD	UST	Lower	803, 0.152, WSW
<a href="#">E56</a>	MIRACLE CLEANERS	5170 WILSHIRE BLVD	DRYCLEANERS, HWTS	Higher	818, 0.155, West
<a href="#">E57</a>	BUDGET CLEANERS,SHAH	5170 WILSHIRE BLVD	DRYCLEANERS	Higher	818, 0.155, West
<a href="#">E58</a>	BUDGET CLEANERS	5170 W WILSHIRE BLVD	HAZMAT	Higher	818, 0.155, West
<a href="#">E59</a>	BUDGET CLEANERS	5170 WILSHIRE BLVD	RCRA-SQG, FINDS, ECHO, EMI, HAZNET, HWTS	Higher	818, 0.155, West
<a href="#">E60</a>	BEVERLY HILLS BMW (S	5151 WILSHIRE BLVD	AST	Higher	845, 0.160, West
<a href="#">E61</a>	WEST COAST ALLPRO	5151 WILSHIRE AVE	RCRA NonGen / NLR	Higher	845, 0.160, West
<a href="#">E62</a>	BEVERLY HILLS BMW (S	5151 W WILSHIRE BLVD	UST	Higher	845, 0.160, West
<a href="#">E63</a>	LOU EHLERS CADILLAC	5151 WILSHIRE BLVD	CERS HAZ WASTE, SWEEPS UST, HIST UST, CERS TANKS,..	Higher	845, 0.160, West
<a href="#">E64</a>		5151 WILSHIRE BLVD	AST	Higher	845, 0.160, West
<a href="#">E65</a>	LOU EHLERS CADILLAC	5151 WILSHIRE BLVD	LUST	Higher	845, 0.160, West
<a href="#">E66</a>	FAA BEVERLY HILLS IN	5151 WILSHIRE BLVD	RCRA NonGen / NLR	Higher	845, 0.160, West
<a href="#">E67</a>	BEVERLY HILLS BMW (S	5151 W WILSHIRE BLVD	HAZMAT	Higher	845, 0.160, West
<a href="#">E68</a>	BEVERLY HILLS BMW (S	5151 W WILSHIRE BLVD	AST	Higher	845, 0.160, West
<a href="#">E69</a>	LOU EHLERS CADILLAC	5151 WILSHIRE BOULEV	LUST, CERS	Higher	845, 0.160, West
<a href="#">E70</a>	LOU EHLERS CADILLAC	5151 WILSHIRE BOULEV	RCRA-SQG, LUST, SWEEPS UST, HIST UST, CA FID UST,...	Higher	845, 0.160, West
<a href="#">E71</a>		5174 WILSHIRE BLVD	UST	Lower	929, 0.176, WSW
<a href="#">F72</a>	DANIEL URETZKY	455 S CITRUS AVE	RCRA NonGen / NLR	Higher	930, 0.176, NNW
<a href="#">G73</a>	GLEN GELLER	809 AND 811 S MANSFI	RCRA NonGen / NLR	Lower	1008, 0.191, SW
<a href="#">G74</a>	BABETTE ISON	817 SOUTH MANSFIELD	RCRA NonGen / NLR	Lower	1055, 0.200, SW
<a href="#">H75</a>	PIP #47	5201 W WILSHIRE BLVD	HAZMAT	Higher	1092, 0.207, West
<a href="#">76</a>	KWIK 52	5050 W 6TH ST	HIST UST	Higher	1112, 0.211, NE
<a href="#">F77</a>	ROBERT BENVENISTI	433 S CITRUS AVE	RCRA NonGen / NLR	Higher	1129, 0.214, North
<a href="#">H78</a>	FORMER SOUTHWEST SAV	5220 W WILSHIRE BLVD	HAZMAT	Lower	1132, 0.214, West

MAPPED SITES SUMMARY

Target Property Address:  
5001 WILSHIRE BOULEVARD  
LOS ANGELES, CA 90036

Click on Map ID to see full detail.

MAP ID	SITE NAME	ADDRESS	DATABASE ACRONYMS	RELATIVE ELEVATION	DIST (ft. & mi.) DIRECTION
H79	BRE 5220 WILSHIRE	5220 WILSHIRE BLVD	CPS-SLIC, BROWNFIELDS, ENF, CIWQS, CERS	Lower	1132, 0.214, West
H80	FORMER SOUTHWEST SAV	5220 W WILSHIRE BLVD	UST	Lower	1132, 0.214, West
H81	ENVIRONMENTAL SALVAG	5225 WILSHIRE BLVD	RCRA NonGen / NLR, FINDS, ECHO	Lower	1141, 0.216, West
H82		5225 WILSHIRE BLVD	UST	Lower	1141, 0.216, West
H83	5225 WILSHIRE ASSOCI	5225 WILSHIRE BLVD	SWEEPS UST	Lower	1141, 0.216, West
F84	GREG COHEN-JESS HANS	429 SOUTH CITRUS AVE	RCRA NonGen / NLR	Higher	1179, 0.223, North
G85	812 S ORANGE LLC	812 S ORANGE DR	RCRA NonGen / NLR	Lower	1186, 0.225, SW
86	FRANKEL FAMILY TRUST	423 S CITRUS AVE	RCRA NonGen / NLR	Higher	1228, 0.233, North
87	CLIFFORD SETHNESS	684 SOUTH JUNE ST	RCRA NonGen / NLR	Higher	1260, 0.239, East
88	AT&T MOBILITY-EL0092	654 S LA BREA AVE	HAZMAT	Higher	1291, 0.245, WNW
H89	PACIFIC BELL TELEPHO	666 S LA BREA	RCRA-LQG, CERS HAZ WASTE, HIST UST, CERS TANKS, CA	Higher	1319, 0.250, West
H90	AT&T CALIFORNIA - H4	666 S LA BREA AVE	UST, SWEEPS UST	Higher	1319, 0.250, West
I91	UNOCAL #5312	706 LA BREA AVE N	LUST, Cortese, CERS	Lower	1345, 0.255, West
I92	UNOCAL #5312	706 LA BREA	HIST CORTESE	Lower	1345, 0.255, West
J93	TOSCO S.S. #1116	5436 6TH ST W	LUST, Cortese, HIST CORTESE, CERS	Higher	1606, 0.304, WNW
K94	LIBERTY CAR & TRUCK	800 LA BREA AVE N	LUST, Cortese, CERS	Lower	1676, 0.317, WSW
K95	LIBERTY CAR & TRUCK	800 LA BREA	HIST CORTESE	Lower	1676, 0.317, WSW
K96	MANN BROTHER PAINTS	757 LA BREA AVE. N.	LUST, Cortese, CERS	Lower	1692, 0.320, WSW
J97	LIZ'S ANTIQUE HARDWA	453 S LA BREA AVENUE	ENVIROSTOR, DRYCLEANERS, EMI, HAZMAT	Higher	1701, 0.322, WNW
K98	CELEBRITY CAR LEASIN	816 LA BREA AVE S	LUST, Cortese, HIST CORTESE, CERS	Lower	1781, 0.337, WSW
L99	VACANT BUILDING	400 LA BREA AVE.	LUST, Cortese, CERS	Higher	1956, 0.370, NW
L100	LA BREA AVENUE MOTOR	401 SOUTH LA BREA AV	ENVIROSTOR	Higher	1984, 0.376, NW
L101	LA BREA AVENUE MOTOR	359 SOUTH LA BREA AV	ENVIROSTOR	Higher	2137, 0.405, NW
M102	CHEVRON DEALER/STEVE	859 LA BREA AVE N	LUST, Cortese, CERS	Lower	2154, 0.408, SW
M103	CHEVRON DEALER/STEVE	859 LA BREA	HIST CORTESE	Lower	2154, 0.408, SW
M104	EXPERT CAR WASH	900 LA BREA S.	LUST, Cortese, CERS	Lower	2182, 0.413, SW
M105	METRO CAR WASH (FORM	900 LA BREA AVE S	LUST, Cortese, HIST CORTESE	Lower	2182, 0.413, SW
N106	LA BREA DODGE INC	339 S LA BREA AVE	RCRA-SQG, LUST, HIST UST, FINDS, ECHO, Cortese,...	Higher	2224, 0.421, NW
N107	LA BREA DODGE	339 LA BREA	ENVIROSTOR, VCP, HIST CORTESE	Higher	2270, 0.430, NW
M108	MOLE-RICHARDSON COMP	926 LA BREA AVE	LUST, Cortese, CERS	Lower	2339, 0.443, SW
M109	MOLE-RICHARDSON COMP	926 LA BREA	HIST CORTESE	Lower	2339, 0.443, SW
N110	FORMER EXXON STATION	307 LA BREA	LUST, Cortese, ENF, HIST CORTESE, CIWQS, CERS	Higher	2430, 0.460, NW
111	LA BREA GATEWAY APAR	915 NORTH LA BREA AV	CPS-SLIC, BROWNFIELDS, ENF, CIWQS, CERS	Lower	2438, 0.462, SW
O112	HOROWITZ PROPERTY	303 LA BREA S.	LUST, Cortese, CERS	Higher	2551, 0.483, NW
O113	TEXACO STATION (FORM	300 LA BREA N	LUST, Cortese, HIST CORTESE, CERS	Higher	2575, 0.488, NNW
114	THIRD STREET ELEMENT	201 SOUTH JUNE STREE	ENVIROSTOR, SCH	Higher	2848, 0.539, NNE

## EXECUTIVE SUMMARY

### TARGET PROPERTY SEARCH RESULTS

The target property was identified in the following records. For more information on this property see page 9 of the attached EDR Radius Map report:

Site	Database(s)	EPA ID
DANOY CLNR 5001 WILSHIRE BLVD S LA, CA 90036	HWTS	N/A
TLC CLEANERS 5001 W WILSHIRE BLVD LOS ANGELES, CA 90036	HAZMAT Database: LOS ANGELES HM, Date of Government Version: 06/01/2019	N/A
KAMEL JAMMAL 5001 WILSHIRE BLVD LOS ANGELES, CA 90036	EDR Hist Auto	N/A
RUDELL GARY S. JACIN 5001 WILSHIRE BLVD S LOS ANGELES, CA 90036	HAZNET GEPaid: CAL000100543 HWTS	N/A
TLC CLEANERS, M NEMA 5001 WILSHIRE BLVD # LOS ANGELES, CA 90036	EMI Facility Id: 74741	N/A
TLC CLEANERS 5001 WILSHIRE #108 LOS ANGELES, CA 90036	HWTS	N/A
T L C CLEANERS 5001 WILSHIRE BLVD S LOS ANGELES, CA 90036	RCRA-SQG EPA ID:: CAR000010728 FINDS Registry ID:: 110009552484 ECHO Registry ID: 110009552484 HAZNET GEPaid: CAR000010728 HWTS	CAR000010728
TLC CLEANERS 5001 WILSHIRE BLVD # LOS ANGELES, CA 90036	DRYCLEANERS Database: DRYCLEAN SOUTH COAST, Date of Government Version: 03/25/2020	N/A
WILSHIRE HIGHLAND CH 5001 WILSHIRE BLVD # LOS ANGELES, CA 90036	HWTS	N/A

## EXECUTIVE SUMMARY

THRIFTY OIL CO #189 5001 WILSHIRE BLVD LOS ANGELES, CA 90036	HWTS	N/A
TED AND HEDY ORDEN 5001 WILSHIRE BLVD LOS ANGELES, CA 90036	HIST UST Facility Id: 00000050673	N/A
TLC DRY CLEANERS & L 5001 WILSHIRE BLVD ST LOS ANGELES, CA 90036	EDR Hist Cleaner	N/A
DANDY CLEANERS 5001 WILSHIRE BLVD LOS ANGELES, CA 90036	DRYCLEANERS Database: DRYCLEAN SOUTH COAST, Date of Government Version: 03/25/2020	N/A
ORIGINAL 23 MINUTE P 5001 WILSHIRE BLVD S LOS ANGELES, CA 90036	RCRA-SQG EPA ID:: CAD982491714  FINDS Registry ID:: 110002829841  ECHO Registry ID: 110002829841  HAZNET GEPAID: CAD982491714  HWTS	CAD982491714

### DATABASES WITH NO MAPPED SITES

No mapped sites were found in EDR's search of available ("reasonably ascertainable ") government records either on the target property or within the search radius around the target property for the following databases:

### STANDARD ENVIRONMENTAL RECORDS

#### ***Federal NPL site list***

NPL..... National Priority List  
 Proposed NPL..... Proposed National Priority List Sites  
 NPL LIENS..... Federal Superfund Liens

#### ***Federal Delisted NPL site list***

Delisted NPL..... National Priority List Deletions

## EXECUTIVE SUMMARY

### ***Federal CERCLIS list***

FEDERAL FACILITY..... Federal Facility Site Information listing  
SEMS..... Superfund Enterprise Management System

### ***Federal CERCLIS NFRAP site list***

SEMS-ARCHIVE..... Superfund Enterprise Management System Archive

### ***Federal RCRA CORRACTS facilities list***

CORRACTS..... Corrective Action Report

### ***Federal RCRA non-CORRACTS TSD facilities list***

RCRA-TSDF..... RCRA - Treatment, Storage and Disposal

### ***Federal RCRA generators list***

RCRA-VSQG..... RCRA - Very Small Quantity Generators (Formerly Conditionally Exempt Small Quantity Generators)

### ***Federal institutional controls / engineering controls registries***

LUCIS..... Land Use Control Information System  
US ENG CONTROLS..... Engineering Controls Sites List  
US INST CONTROLS..... Institutional Controls Sites List

### ***Federal ERNS list***

ERNS..... Emergency Response Notification System

### ***State- and tribal - equivalent NPL***

RESPONSE..... State Response Sites

### ***State and tribal landfill and/or solid waste disposal site lists***

SWF/LF..... Solid Waste Information System

### ***State and tribal leaking storage tank lists***

INDIAN LUST..... Leaking Underground Storage Tanks on Indian Land

### ***State and tribal registered storage tank lists***

FEMA UST..... Underground Storage Tank Listing  
INDIAN UST..... Underground Storage Tanks on Indian Land

### ***State and tribal voluntary cleanup sites***

INDIAN VCP..... Voluntary Cleanup Priority Listing

### **ADDITIONAL ENVIRONMENTAL RECORDS**

### ***Local Brownfield lists***

US BROWNFIELDS..... A Listing of Brownfields Sites



## EXECUTIVE SUMMARY

### **Local Lists of Landfill / Solid Waste Disposal Sites**

WMUDS/SWAT.....	Waste Management Unit Database
SWRCY.....	Recycler Database
HAULERS.....	Registered Waste Tire Haulers Listing
INDIAN ODI.....	Report on the Status of Open Dumps on Indian Lands
DEBRIS REGION 9.....	Torres Martinez Reservation Illegal Dump Site Locations
ODI.....	Open Dump Inventory
IHS OPEN DUMPS.....	Open Dumps on Indian Land

### **Local Lists of Hazardous waste / Contaminated Sites**

AOCONCERN.....	Key Areas of Concerns in Los Angeles County
US HIST CDL.....	Delisted National Clandestine Laboratory Register
HIST Cal-Sites.....	Historical Calsites Database
SCH.....	School Property Evaluation Program
CDL.....	Clandestine Drug Labs
Toxic Pits.....	Toxic Pits Cleanup Act Sites
US CDL.....	National Clandestine Laboratory Register
PFAS.....	PFAS Contamination Site Location Listing

### **Local Land Records**

LIENS.....	Environmental Liens Listing
LIENS 2.....	CERCLA Lien Information
DEED.....	Deed Restriction Listing

### **Records of Emergency Release Reports**

HMIRS.....	Hazardous Materials Information Reporting System
CHMIRS.....	California Hazardous Material Incident Report System
LDS.....	Land Disposal Sites Listing
MCS.....	Military Cleanup Sites Listing
SPILLS 90.....	SPILLS 90 data from FirstSearch

### **Other Ascertainable Records**

FUDS.....	Formerly Used Defense Sites
DOD.....	Department of Defense Sites
SCRD DRYCLEANERS.....	State Coalition for Remediation of Drycleaners Listing
US FIN ASSUR.....	Financial Assurance Information
EPA WATCH LIST.....	EPA WATCH LIST
2020 COR ACTION.....	2020 Corrective Action Program List
TSCA.....	Toxic Substances Control Act
TRIS.....	Toxic Chemical Release Inventory System
SSTS.....	Section 7 Tracking Systems
ROD.....	Records Of Decision
RMP.....	Risk Management Plans
RAATS.....	RCRA Administrative Action Tracking System
PRP.....	Potentially Responsible Parties
PADS.....	PCB Activity Database System
ICIS.....	Integrated Compliance Information System
FTTS.....	FIFRA/ TSCA Tracking System - FIFRA (Federal Insecticide, Fungicide, & Rodenticide Act)/TSCA (Toxic Substances Control Act)

## EXECUTIVE SUMMARY

MLTS.....	Material Licensing Tracking System
COAL ASH DOE.....	Steam-Electric Plant Operation Data
COAL ASH EPA.....	Coal Combustion Residues Surface Impoundments List
PCB TRANSFORMER.....	PCB Transformer Registration Database
RADINFO.....	Radiation Information Database
HIST FTTS.....	FIFRA/TSCA Tracking System Administrative Case Listing
DOT OPS.....	Incident and Accident Data
CONSENT.....	Superfund (CERCLA) Consent Decrees
INDIAN RESERV.....	Indian Reservations
FUSRAP.....	Formerly Utilized Sites Remedial Action Program
UMTRA.....	Uranium Mill Tailings Sites
LEAD SMELTERS.....	Lead Smelter Sites
US AIRS.....	Aerometric Information Retrieval System Facility Subsystem
US MINES.....	Mines Master Index File
ABANDONED MINES.....	Abandoned Mines
UXO.....	Unexploded Ordnance Sites
DOCKET HWC.....	Hazardous Waste Compliance Docket Listing
FUELS PROGRAM.....	EPA Fuels Program Registered Listing
CA BOND EXP. PLAN.....	Bond Expenditure Plan
CUPA Listings.....	CUPA Resources List
ENF.....	Enforcement Action Listing
Financial Assurance.....	Financial Assurance Information Listing
ICE.....	ICE
LOS ANGELES CO. HMS.....	HMS: Street Number List
HWP.....	EnviroStor Permitted Facilities Listing
HWT.....	Registered Hazardous Waste Transporter Database
MINES.....	Mines Site Location Listing
MWMP.....	Medical Waste Management Program Listing
NPDES.....	NPDES Permits Listing
PEST LIC.....	Pesticide Regulation Licenses Listing
PROC.....	Certified Processors Database
Notify 65.....	Proposition 65 Records
LA Co. Site Mitigation.....	Site Mitigation List
UIC.....	UIC Listing
UIC GEO.....	UIC GEO (GEOTRACKER)
WASTEWATER PITS.....	Oil Wastewater Pits Listing
WDS.....	Waste Discharge System
WIP.....	Well Investigation Program Case List
MILITARY PRIV SITES.....	MILITARY PRIV SITES (GEOTRACKER)
PROJECT.....	PROJECT (GEOTRACKER)
WDR.....	Waste Discharge Requirements Listing
CIWQS.....	California Integrated Water Quality System
CERS.....	CERS
NON-CASE INFO.....	NON-CASE INFO (GEOTRACKER)
OTHER OIL GAS.....	OTHER OIL & GAS (GEOTRACKER)
PROD WATER PONDS.....	PROD WATER PONDS (GEOTRACKER)
SAMPLING POINT.....	SAMPLING POINT (GEOTRACKER)
WELL STIM PROJ.....	Well Stimulation Project (GEOTRACKER)
LOS ANGELES CO LF METHANE.....	Methane Producing Landfills
MINES MRDS.....	Mineral Resources Data System

### **EDR HIGH RISK HISTORICAL RECORDS**

#### ***EDR Exclusive Records***

EDR MGP..... EDR Proprietary Manufactured Gas Plants

# EXECUTIVE SUMMARY

## EDR RECOVERED GOVERNMENT ARCHIVES

### ***Exclusive Recovered Govt. Archives***

RGA LF..... Recovered Government Archive Solid Waste Facilities List  
RGA LUST..... Recovered Government Archive Leaking Underground Storage Tank

## SURROUNDING SITES: SEARCH RESULTS

Surrounding sites were identified in the following databases.

Elevations have been determined from the USGS Digital Elevation Model and should be evaluated on a relative (not an absolute) basis. Relative elevation information between sites of close proximity should be field verified. Sites with an elevation equal to or higher than the target property have been differentiated below from sites with an elevation lower than the target property. Page numbers and map identification numbers refer to the EDR Radius Map report where detailed data on individual sites can be reviewed.

Sites listed in ***bold italics*** are in multiple databases.

Unmappable (orphan) sites are not considered in the foregoing analysis.

## STANDARD ENVIRONMENTAL RECORDS

### ***Federal RCRA generators list***

RCRA-LQG: RCRAInfo is EPA's comprehensive information system, providing access to data supporting the Resource Conservation and Recovery Act (RCRA) of 1976 and the Hazardous and Solid Waste Amendments (HSWA) of 1984. The database includes selective information on sites which generate, transport, store, treat and/or dispose of hazardous waste as defined by the Resource Conservation and Recovery Act (RCRA). Large quantity generators (LQGs) generate over 1,000 kilograms (kg) of hazardous waste, or over 1 kg of acutely hazardous waste per month.

A review of the RCRA-LQG list, as provided by EDR, and dated 03/23/2020 has revealed that there are 3 RCRA-LQG sites within approximately 0.25 miles of the target property.

<u>Equal/Higher Elevation</u>	<u>Address</u>	<u>Direction / Distance</u>	<u>Map ID</u>	<u>Page</u>
<b><i>AVALON WILSHIRE</i></b> EPA ID:: CAR000164145	<b><i>5115 WILSHIRE BLVD</i></b>	<b><i>W 0 - 1/8 (0.096 mi.)</i></b>	<b><i>C50</i></b>	<b><i>114</i></b>
LAUSD-BURROUGHS JUNI EPA ID:: CAD982039505	600 S MC CADDEN PL	ENE 0 - 1/8 (0.113 mi.)	D51	119
<b><i>PACIFIC BELL TELEPHO</i></b> EPA ID:: CAT080022775	<b><i>666 S LA BREA</i></b>	<b><i>W 1/8 - 1/4 (0.250 mi.)</i></b>	<b><i>H89</i></b>	<b><i>283</i></b>

RCRA-SQG: RCRAInfo is EPA's comprehensive information system, providing access to data supporting the Resource Conservation and Recovery Act (RCRA) of 1976 and the Hazardous and Solid Waste Amendments (HSWA) of 1984. The database includes selective information on sites which generate, transport, store, treat and/or dispose of hazardous waste as defined by the Resource Conservation and Recovery Act (RCRA). Small quantity generators (SQGs) generate between 100 kg and 1,000 kg of hazardous waste per month.

A review of the RCRA-SQG list, as provided by EDR, and dated 03/23/2020 has revealed that there are 4

## EXECUTIVE SUMMARY

RCRA-SQG sites within approximately 0.25 miles of the target property.

<u>Equal/Higher Elevation</u>	<u>Address</u>	<u>Direction / Distance</u>	<u>Map ID</u>	<u>Page</u>
<b>EVERBEST BUSINESS MA</b> EPA ID:: CAD982369209	<b>5104 WILSHIRE BLVD</b>	<b>WSW 0 - 1/8 (0.073 mi.)</b>	<b>B43</b>	<b>107</b>
<b>BUDGET CLEANERS</b> EPA ID:: CAD982323719	<b>5170 WILSHIRE BLVD</b>	<b>W 1/8 - 1/4 (0.155 mi.)</b>	<b>E59</b>	<b>151</b>
<b>LOU EHLERS CADILLAC</b> EPA ID:: CAD981462690	<b>5151 WILSHIRE BOULEV</b>	<b>W 1/8 - 1/4 (0.160 mi.)</b>	<b>E70</b>	<b>194</b>
<u>Lower Elevation</u>	<u>Address</u>	<u>Direction / Distance</u>	<u>Map ID</u>	<u>Page</u>
<b>FROMEX CITRUS ONE HO</b> EPA ID:: CAD982020489	<b>5020 WILSHIRE BLVD</b>	<b>S 0 - 1/8 (0.030 mi.)</b>	<b>A34</b>	<b>75</b>

### **State- and tribal - equivalent CERCLIS**

ENVIROSTOR: The Department of Toxic Substances Control's (DTSC's) Site Mitigation and Brownfields Reuse Program's (SMBRP's) EnviroStor database identifies sites that have known contamination or sites for which there may be reasons to investigate further. The database includes the following site types: Federal Superfund sites (National Priorities List (NPL)); State Response, including Military Facilities and State Superfund; Voluntary Cleanup; and School sites. EnviroStor provides similar information to the information that was available in CalSites, and provides additional site information, including, but not limited to, identification of formerly-contaminated properties that have been released for reuse, properties where environmental deed restrictions have been recorded to prevent inappropriate land uses, and risk characterization information that is used to assess potential impacts to public health and the environment at contaminated sites.

A review of the ENVIROSTOR list, as provided by EDR, and dated 04/27/2020 has revealed that there are 6 ENVIROSTOR sites within approximately 1 mile of the target property.

<u>Equal/Higher Elevation</u>	<u>Address</u>	<u>Direction / Distance</u>	<u>Map ID</u>	<u>Page</u>
<b>LAUSD/ BURROUGHS JH</b> Facility Id: 60002631 Status: Active	<b>600 S MCCADDEN PL</b>	<b>ENE 0 - 1/8 (0.113 mi.)</b>	<b>D52</b>	<b>120</b>
<b>LIZ'S ANTIQUE HARDWA</b> Facility Id: 60001631 Status: No Further Action	<b>453 S LA BREA AVENUE</b>	<b>WNW 1/4 - 1/2 (0.322 mi.)</b>	<b>J97</b>	<b>352</b>
<b>LA BREA AVENUE MOTOR</b> Facility Id: 60001610 Status: No Further Action	<b>401 SOUTH LA BREA AV</b>	<b>NW 1/4 - 1/2 (0.376 mi.)</b>	<b>L100</b>	<b>361</b>
<b>LA BREA AVENUE MOTOR</b> Facility Id: 60001611 Status: No Further Action	<b>359 SOUTH LA BREA AV</b>	<b>NW 1/4 - 1/2 (0.405 mi.)</b>	<b>L101</b>	<b>363</b>
<b>LA BREA DODGE</b> Facility Id: 60001395 Status: No Further Action	<b>339 LA BREA</b>	<b>NW 1/4 - 1/2 (0.430 mi.)</b>	<b>N107</b>	<b>385</b>
<b>THIRD STREET ELEMENT</b> Facility Id: 19820044	<b>201 SOUTH JUNE STREE</b>	<b>NNE 1/2 - 1 (0.539 mi.)</b>	<b>114</b>	<b>418</b>

## EXECUTIVE SUMMARY

Status: No Further Action

### **State and tribal leaking storage tank lists**

LUST: Leaking Underground Storage Tank (LUST) Sites included in GeoTracker. GeoTracker is the Water Boards data management system for sites that impact, or have the potential to impact, water quality in California, with emphasis on groundwater.

A review of the LUST list, as provided by EDR, has revealed that there are 21 LUST sites within approximately 0.5 miles of the target property.

<u>Equal/Higher Elevation</u>	<u>Address</u>	<u>Direction / Distance</u>	<u>Map ID</u>	<u>Page</u>
<b>CARNATION OFFICE (FO)</b> Database: LUST REG 4, Date of Government Version: 09/07/2004 Global ID: T0603700897 Facility Id: 900360161 Status: Case Closed	<b>5115 WILSHIRE BLVD</b>	<b>W 0 - 1/8 (0.096 mi.)</b>	<b>C46</b>	<b>110</b>
<b>CARNATION OFFICE (FO)</b> Database: LUST, Date of Government Version: 05/13/2020 Global Id: T0603700897 Status: Completed - Case Closed	<b>5115 WILSHIRE BLVD</b>	<b>W 0 - 1/8 (0.096 mi.)</b>	<b>C48</b>	<b>113</b>
<b>LOU EHLERS CADILLAC</b> Database: LUST, Date of Government Version: 05/13/2020 Global Id: T0603700882 Status: Completed - Case Closed	<b>5151 WILSHIRE BLVD</b>	<b>W 1/8 - 1/4 (0.160 mi.)</b>	<b>E65</b>	<b>189</b>
<b>LOU EHLERS CADILLAC</b> Database: LUST, Date of Government Version: 05/13/2020 Global Id: T1000000685 Status: Completed - Case Closed	<b>5151 WILSHIRE BOULEV</b>	<b>W 1/8 - 1/4 (0.160 mi.)</b>	<b>E69</b>	<b>192</b>
<b>LOU EHLERS CADILLAC</b> Database: LUST REG 4, Date of Government Version: 09/07/2004 Global ID: T0603700882 Facility Id: 900360016 Status: Case Closed	<b>5151 WILSHIRE BOULEV</b>	<b>W 1/8 - 1/4 (0.160 mi.)</b>	<b>E70</b>	<b>194</b>
<b>TOSCO S.S. #1116</b> Database: LUST REG 4, Date of Government Version: 09/07/2004 Database: LUST, Date of Government Version: 05/13/2020 Global Id: T0603700902 Global Id: T1000000379 Global ID: T0603700902 Status: Completed - Case Closed Facility Id: 900360216 Status: Leak being confirmed	<b>5436 6TH ST W</b>	<b>WNW 1/4 - 1/2 (0.304 mi.)</b>	<b>J93</b>	<b>333</b>
<b>VACANT BUILDING</b> Database: LUST, Date of Government Version: 05/13/2020 Global Id: T0603705714 Status: Completed - Case Closed	<b>400 LA BREA AVE.</b>	<b>NW 1/4 - 1/2 (0.370 mi.)</b>	<b>L99</b>	<b>358</b>
<b>LA BREA DODGE INC</b> Database: LUST REG 4, Date of Government Version: 09/07/2004 Database: LUST, Date of Government Version: 05/13/2020	<b>339 S LA BREA AVE</b>	<b>NW 1/4 - 1/2 (0.421 mi.)</b>	<b>N106</b>	<b>380</b>







## EXECUTIVE SUMMARY

<u>Lower Elevation</u>	<u>Address</u>	<u>Direction / Distance</u>	<u>Map ID</u>	<u>Page</u>
<b>HIGHLAND EXPRESS CLE</b> Database: SLIC REG 4, Date of Government Version: 11/17/2004 Database: CPS-SLIC, Date of Government Version: 05/13/2020 Facility Status: Completed - Case Closed Global Id: SLT410412836 Facility Status: Site Assessment	<b>5034 WILSHIRE</b>	<b>SSW 0 - 1/8 (0.012 mi.)</b>	<b>A23</b>	<b>56</b>
<b>BRE 5220 WILSHIRE</b> Database: CPS-SLIC, Date of Government Version: 05/13/2020 Facility Status: Completed - Case Closed Global Id: T10000000618	<b>5220 WILSHIRE BLVD</b>	<b>W 1/8 - 1/4 (0.214 mi.)</b>	<b>H79</b>	<b>272</b>
<b>LA BREA GATEWAY APAR</b> Database: CPS-SLIC, Date of Government Version: 05/13/2020 Facility Status: Completed - Case Closed Global Id: SL0603724783	<b>915 NORTH LA BREA AV</b>	<b>SW 1/4 - 1/2 (0.462 mi.)</b>	<b>111</b>	<b>406</b>

### **State and tribal registered storage tank lists**

UST: The Underground Storage Tank database contains registered USTs. USTs are regulated under Subtitle I of the Resource Conservation and Recovery Act (RCRA). The data come from the State Water Resources Control Board's Hazardous Substance Storage Container Database.

A review of the UST list, as provided by EDR, has revealed that there are 10 UST sites within approximately 0.25 miles of the target property.

<u>Equal/Higher Elevation</u>	<u>Address</u>	<u>Direction / Distance</u>	<u>Map ID</u>	<u>Page</u>
LOU EHLERS CADILLAC Database: LOS ANGELES UST, Date of Government Version: 06/01/2019	5151 W CARLING WY	WNW 0 - 1/8 (0.069 mi.)	C40	107
LOU EHLERS CADILLAC Database: UST, Date of Government Version: 03/09/2020 Facility Id: 25240	5151 CARLING WA	WNW 0 - 1/8 (0.069 mi.)	C41	107
Not reported Database: LOS ANGELES UST, Date of Government Version: 06/01/2019	5115 WILSHIRE BLVD	W 0 - 1/8 (0.096 mi.)	C45	109
BEVERLY HILLS BMW (S Database: LOS ANGELES UST, Date of Government Version: 06/01/2019	5151 W WILSHIRE BLVD	W 1/8 - 1/4 (0.160 mi.)	E62	157
<b>AT&amp;T CALIFORNIA - H4</b> Database: UST, Date of Government Version: 03/09/2020 Database: LOS ANGELES UST, Date of Government Version: 06/01/2019 Facility Id: 24435 Facility Id: FA0017483	<b>666 S LA BREA AVE</b>	<b>W 1/8 - 1/4 (0.250 mi.)</b>	<b>H90</b>	<b>329</b>

<u>Lower Elevation</u>	<u>Address</u>	<u>Direction / Distance</u>	<u>Map ID</u>	<u>Page</u>
SONIC AUTOMOTIVE Database: LOS ANGELES UST, Date of Government Version: 06/01/2019	5050 WILSHIRE BLVD	SW 0 - 1/8 (0.016 mi.)	A27	60
Not reported Database: LOS ANGELES UST, Date of Government Version: 06/01/2019	5150 W WILSHIRE BLVD	WSW 1/8 - 1/4 (0.152 mi.)	E55	149
Not reported Database: LOS ANGELES UST, Date of Government Version: 06/01/2019	5174 WILSHIRE BLVD	WSW 1/8 - 1/4 (0.176 mi.)	E71	265
FORMER SOUTHWEST SAV Database: LOS ANGELES UST, Date of Government Version: 06/01/2019	5220 W WILSHIRE BLVD	W 1/8 - 1/4 (0.214 mi.)	H80	276

## EXECUTIVE SUMMARY

<u>Lower Elevation</u>	<u>Address</u>	<u>Direction / Distance</u>	<u>Map ID</u>	<u>Page</u>
Not reported Database: LOS ANGELES UST, Date of Government Version: 06/01/2019	5225 WILSHIRE BLVD	W 1/8 - 1/4 (0.216 mi.)	H82	278

AST: A listing of aboveground storage tank petroleum storage tank locations.

A review of the AST list, as provided by EDR, has revealed that there are 5 AST sites within approximately 0.25 miles of the target property.

<u>Equal/Higher Elevation</u>	<u>Address</u>	<u>Direction / Distance</u>	<u>Map ID</u>	<u>Page</u>
MCI WORLDCOM HLWDCA Database: AST, Date of Government Version: 07/06/2016 Database: LOS ANGELES AST, Date of Government Version: 06/01/2019	5055 W WILSHIRE BLVD	NNW 0 - 1/8 (0.010 mi.)	A18	44
Not reported Database: AST, Date of Government Version: 07/06/2016	5055 WILSHIRE BLVD	NNW 0 - 1/8 (0.010 mi.)	A19	45
BEVERLY HILLS BMW (S Database: AST, Date of Government Version: 07/06/2016	5151 WILSHIRE BLVD	W 1/8 - 1/4 (0.160 mi.)	E60	155
Not reported Database: AST, Date of Government Version: 07/06/2016	5151 WILSHIRE BLVD	W 1/8 - 1/4 (0.160 mi.)	E64	188
BEVERLY HILLS BMW (S Database: LOS ANGELES AST, Date of Government Version: 06/01/2019	5151 W WILSHIRE BLVD	W 1/8 - 1/4 (0.160 mi.)	E68	192

### ***State and tribal voluntary cleanup sites***

VCP: Contains low threat level properties with either confirmed or unconfirmed releases and the project proponents have request that DTSC oversee investigation and/or cleanup activities and have agreed to provide coverage for DTSC's costs.

A review of the VCP list, as provided by EDR, and dated 04/27/2020 has revealed that there are 2 VCP sites within approximately 0.5 miles of the target property.

<u>Equal/Higher Elevation</u>	<u>Address</u>	<u>Direction / Distance</u>	<u>Map ID</u>	<u>Page</u>
<b>LAUSD/ BURROUGHS JH</b> Status: Active Facility Id: 60002631	<b>600 S MCCADDEN PL</b>	<b>ENE 0 - 1/8 (0.113 mi.)</b>	<b>D52</b>	<b>120</b>
<b>LA BREA DODGE</b> Status: No Further Action Facility Id: 60001395	<b>339 LA BREA</b>	<b>NW 1/4 - 1/2 (0.430 mi.)</b>	<b>N107</b>	<b>385</b>

### ***State and tribal Brownfields sites***

BROWNFIELDS: A listing of sites the SWRCB considers to be Brownfields since these are sites have come to them through the MOA Process.

A review of the BROWNFIELDS list, as provided by EDR, and dated 03/23/2020 has revealed that there

## EXECUTIVE SUMMARY

are 2 BROWNFIELDS sites within approximately 0.5 miles of the target property.

<u>Lower Elevation</u>	<u>Address</u>	<u>Direction / Distance</u>	<u>Map ID</u>	<u>Page</u>
<i>BRE 5220 WILSHIRE</i>	<i>5220 WILSHIRE BLVD</i>	<i>W 1/8 - 1/4 (0.214 mi.)</i>	<i>H79</i>	<i>272</i>
<i>LA BREA GATEWAY APAR</i>	<i>915 NORTH LA BREA AV</i>	<i>SW 1/4 - 1/2 (0.462 mi.)</i>	<i>111</i>	<i>406</i>

### ADDITIONAL ENVIRONMENTAL RECORDS

#### **Local Lists of Hazardous waste / Contaminated Sites**

CERS HAZ WASTE: List of sites in the California Environmental Protection Agency (CalEPA) Regulated Site Portal which fall under the Hazardous Chemical Management, Hazardous Waste Onsite Treatment, Household Hazardous Waste Collection, Hazardous Waste Generator, and RCRA LQ HW Generator programs.

A review of the CERS HAZ WASTE list, as provided by EDR, and dated 04/20/2020 has revealed that there are 5 CERS HAZ WASTE sites within approximately 0.25 miles of the target property.

<u>Equal/Higher Elevation</u>	<u>Address</u>	<u>Direction / Distance</u>	<u>Map ID</u>	<u>Page</u>
<i>LAUSD/ BURROUGHS JH</i>	<i>600 S MCCADDEN PL</i>	<i>ENE 0 - 1/8 (0.113 mi.)</i>	<i>D52</i>	<i>120</i>
<i>LOU EHLERS CADILLAC</i>	<i>5151 WILSHIRE BLVD</i>	<i>W 1/8 - 1/4 (0.160 mi.)</i>	<i>E63</i>	<i>158</i>
<i>PACIFIC BELL TELEPHO</i>	<i>666 S LA BREA</i>	<i>W 1/8 - 1/4 (0.250 mi.)</i>	<i>H89</i>	<i>283</i>
<u>Lower Elevation</u>	<u>Address</u>	<u>Direction / Distance</u>	<u>Map ID</u>	<u>Page</u>
<i>HIGHLAND EXPRESS CLE</i>	<i>5034 W WILSHIRE BLVD</i>	<i>SSW 0 - 1/8 (0.012 mi.)</i>	<i>A22</i>	<i>48</i>
<i>FAA BEVERLY HILLS</i>	<i>5070 WILSHIRE BLVD</i>	<i>WSW 0 - 1/8 (0.034 mi.)</i>	<i>B35</i>	<i>77</i>

#### **Local Lists of Registered Storage Tanks**

SWEEPS UST: Statewide Environmental Evaluation and Planning System. This underground storage tank listing was updated and maintained by a company contacted by the SWRCB in the early 1990's. The listing is no longer updated or maintained. The local agency is the contact for more information on a site on the SWEEPS list.

A review of the SWEEPS UST list, as provided by EDR, and dated 06/01/1994 has revealed that there are 5 SWEEPS UST sites within approximately 0.25 miles of the target property.

<u>Equal/Higher Elevation</u>	<u>Address</u>	<u>Direction / Distance</u>	<u>Map ID</u>	<u>Page</u>
<i>UNK</i> Comp Number: 7848	<i>5115 WILSHIRE BLVD</i>	<i>W 0 - 1/8 (0.096 mi.)</i>	<i>C47</i>	<i>112</i>
<i>LOU EHLERS CADILLAC</i> Comp Number: 14	<i>5151 WILSHIRE BLVD</i>	<i>W 1/8 - 1/4 (0.160 mi.)</i>	<i>E63</i>	<i>158</i>
<i>LOU EHLERS CADILLAC</i> Status: A Comp Number: 5678	<i>5151 WILSHIRE BOULEV</i>	<i>W 1/8 - 1/4 (0.160 mi.)</i>	<i>E70</i>	<i>194</i>
<i>AT&amp;T CALIFORNIA - H4</i> Status: A Tank Status: A	<i>666 S LA BREA AVE</i>	<i>W 1/8 - 1/4 (0.250 mi.)</i>	<i>H90</i>	<i>329</i>

## EXECUTIVE SUMMARY

Comp Number: 3387

<u>Lower Elevation</u>	<u>Address</u>	<u>Direction / Distance</u>	<u>Map ID</u>	<u>Page</u>
5225 WILSHIRE ASSOCI Comp Number: 3680	5225 WILSHIRE BLVD	W 1/8 - 1/4 (0.216 mi.)	H83	278

HIST UST: Historical UST Registered Database.

A review of the HIST UST list, as provided by EDR, and dated 10/15/1990 has revealed that there are 4 HIST UST sites within approximately 0.25 miles of the target property.

<u>Equal/Higher Elevation</u>	<u>Address</u>	<u>Direction / Distance</u>	<u>Map ID</u>	<u>Page</u>
<b>LOU EHLERS CADILLAC</b>	<b>5151 WILSHIRE BLVD</b>	<b>W 1/8 - 1/4 (0.160 mi.)</b>	<b>E63</b>	<b>158</b>
<b>LOU EHLERS CADILLAC</b> Facility Id: 00000000415	<b>5151 WILSHIRE BOULEV</b>	<b>W 1/8 - 1/4 (0.160 mi.)</b>	<b>E70</b>	<b>194</b>
KWIK 52	5050 W 6TH ST	NE 1/8 - 1/4 (0.211 mi.)	76	269
<b>PACIFIC BELL TELEPHO</b> Facility Id: 00000061251	<b>666 S LA BREA</b>	<b>W 1/8 - 1/4 (0.250 mi.)</b>	<b>H89</b>	<b>283</b>

CERS TANKS: List of sites in the California Environmental Protection Agency (CalEPA) Regulated Site Portal which fall under the Aboveground Petroleum Storage and Underground Storage Tank regulatory programs.

A review of the CERS TANKS list, as provided by EDR, and dated 04/20/2020 has revealed that there are 2 CERS TANKS sites within approximately 0.25 miles of the target property.

<u>Equal/Higher Elevation</u>	<u>Address</u>	<u>Direction / Distance</u>	<u>Map ID</u>	<u>Page</u>
<b>LOU EHLERS CADILLAC</b>	<b>5151 WILSHIRE BLVD</b>	<b>W 1/8 - 1/4 (0.160 mi.)</b>	<b>E63</b>	<b>158</b>
<b>PACIFIC BELL TELEPHO</b>	<b>666 S LA BREA</b>	<b>W 1/8 - 1/4 (0.250 mi.)</b>	<b>H89</b>	<b>283</b>

CA FID UST: The Facility Inventory Database contains active and inactive underground storage tank locations. The source is the State Water Resource Control Board.

A review of the CA FID UST list, as provided by EDR, and dated 10/31/1994 has revealed that there are 3 CA FID UST sites within approximately 0.25 miles of the target property.

<u>Equal/Higher Elevation</u>	<u>Address</u>	<u>Direction / Distance</u>	<u>Map ID</u>	<u>Page</u>
<b>UNK</b> Facility Id: 19003390 Status: I	<b>5115 WILSHIRE BLVD</b>	<b>W 0 - 1/8 (0.096 mi.)</b>	<b>C47</b>	<b>112</b>
<b>LOU EHLERS CADILLAC</b> Facility Id: 19056108 Facility Id: 19001487 Status: A Status: I	<b>5151 WILSHIRE BOULEV</b>	<b>W 1/8 - 1/4 (0.160 mi.)</b>	<b>E70</b>	<b>194</b>
<b>PACIFIC BELL TELEPHO</b> Facility Id: 19051033 Status: A	<b>666 S LA BREA</b>	<b>W 1/8 - 1/4 (0.250 mi.)</b>	<b>H89</b>	<b>283</b>

## EXECUTIVE SUMMARY

### ***Other Ascertainable Records***

RCRA NonGen / NLR: RCRAInfo is EPA's comprehensive information system, providing access to data supporting the Resource Conservation and Recovery Act (RCRA) of 1976 and the Hazardous and Solid Waste Amendments (HSWA) of 1984. The database includes selective information on sites which generate, transport, store, treat and/or dispose of hazardous waste as defined by the Resource Conservation and Recovery Act (RCRA). Non-Generators do not presently generate hazardous waste.

A review of the RCRA NonGen / NLR list, as provided by EDR, and dated 03/23/2020 has revealed that there are 15 RCRA NonGen / NLR sites within approximately 0.25 miles of the target property.

<u>Equal/Higher Elevation</u>	<u>Address</u>	<u>Direction / Distance</u>	<u>Map ID</u>	<u>Page</u>
INTEGRATIVE OPHTHALMO EPA ID:: CAL000447548	5162 WILSHIRE BLVD	W 1/8 - 1/4 (0.145 mi.)	E54	148
WEST COAST ALLPRO EPA ID:: CAL000420368	5151 WILSHIRE AVE	W 1/8 - 1/4 (0.160 mi.)	E61	156
FAA BEVERLY HILLS IN EPA ID:: CAL000365834	5151 WILSHIRE BLVD	W 1/8 - 1/4 (0.160 mi.)	E66	190
DANIEL URETZKY EPA ID:: CAC003045274	455 S CITRUS AVE	NNW 1/8 - 1/4 (0.176 mi.)	F72	266
ROBERT BENVENISTI EPA ID:: CAC003034038	433 S CITRUS AVE	N 1/8 - 1/4 (0.214 mi.)	F77	270
GREG COHEN-JESS HANS EPA ID:: CAC003018041	429 SOUTH CITRUS AVE	N 1/8 - 1/4 (0.223 mi.)	F84	278
FRANKEL FAMILY TRUST EPA ID:: CAC003052207	423 S CITRUS AVE	N 1/8 - 1/4 (0.233 mi.)	86	281
CLIFFORD SETHNESS EPA ID:: CAC003025182	684 SOUTH JUNE ST	E 1/8 - 1/4 (0.239 mi.)	87	282

<u>Lower Elevation</u>	<u>Address</u>	<u>Direction / Distance</u>	<u>Map ID</u>	<u>Page</u>
<b><i>CARNATION COMPANY</i></b> EPA ID:: CAD981672108	<b><i>5045 WILSHIRE BLVD</i></b>	<b><i>SW 0 - 1/8 (0.005 mi.)</i></b>	<b><i>A15</i></b>	<b><i>42</i></b>
HIGHLAND EXPRESS CLE EPA ID:: CAD980813463	5034 WILSHIRE BLVD	SSW 0 - 1/8 (0.012 mi.)	A24	58
FAA BEVERLY HILLS EPA ID:: CAL000365832	5070 WILSHIRE BLVD	WSW 0 - 1/8 (0.034 mi.)	B36	83
GLEN GELLER EPA ID:: CAC003030129	809 AND 811 S MANSFI	SW 1/8 - 1/4 (0.191 mi.)	G73	267
BABETTE ISON EPA ID:: CAC002999032	817 SOUTH MANSFIELD	SW 1/8 - 1/4 (0.200 mi.)	G74	268
<b><i>ENVIRONMENTAL SALVAG</i></b> EPA ID:: CAD981569510	<b><i>5225 WILSHIRE BLVD</i></b>	<b><i>W 1/8 - 1/4 (0.216 mi.)</i></b>	<b><i>H81</i></b>	<b><i>276</i></b>
812 S ORANGE LLC EPA ID:: CAC003000003	812 S ORANGE DR	SW 1/8 - 1/4 (0.225 mi.)	G85	280



## EXECUTIVE SUMMARY

Cortese: The sites for the list are designated by the State Water Resource Control Board (LUST), the Integrated Waste Board (SWF/LS), and the Department of Toxic Substances Control (Cal-Sites).

A review of the Cortese list, as provided by EDR, and dated 03/23/2020 has revealed that there are 19 Cortese sites within approximately 0.5 miles of the target property.

<u>Equal/Higher Elevation</u>	<u>Address</u>	<u>Direction / Distance</u>	<u>Map ID</u>	<u>Page</u>
<b>CARNATION OFFICE (FO)</b> Cleanup Status: COMPLETED - CASE CLOSED	<b>5115 WILSHIRE BLVD</b>	<b>W 0 - 1/8 (0.096 mi.)</b>	<b>C46</b>	<b>110</b>
<b>LOU EHLERS CADILLAC</b> Cleanup Status: COMPLETED - CASE CLOSED	<b>5151 WILSHIRE BLVD</b>	<b>W 1/8 - 1/4 (0.160 mi.)</b>	<b>E63</b>	<b>158</b>
<b>LOU EHLERS CADILLAC</b> Cleanup Status: COMPLETED - CASE CLOSED	<b>5151 WILSHIRE BOULEV</b>	<b>W 1/8 - 1/4 (0.160 mi.)</b>	<b>E70</b>	<b>194</b>
<b>TOSCO S.S. #1116</b> Cleanup Status: COMPLETED - CASE CLOSED	<b>5436 6TH ST W</b>	<b>WNW 1/4 - 1/2 (0.304 mi.)</b>	<b>J93</b>	<b>333</b>
<b>VACANT BUILDING</b> Cleanup Status: COMPLETED - CASE CLOSED	<b>400 LA BREA AVE.</b>	<b>NW 1/4 - 1/2 (0.370 mi.)</b>	<b>L99</b>	<b>358</b>
<b>LA BREA DODGE INC</b> Cleanup Status: COMPLETED - CASE CLOSED	<b>339 S LA BREA AVE</b>	<b>NW 1/4 - 1/2 (0.421 mi.)</b>	<b>N106</b>	<b>380</b>
<b>FORMER EXXON STATION</b> Cleanup Status: COMPLETED - CASE CLOSED	<b>307 LA BREA</b>	<b>NW 1/4 - 1/2 (0.460 mi.)</b>	<b>N110</b>	<b>392</b>
<b>HOROWITZ PROPERTY</b> Cleanup Status: COMPLETED - CASE CLOSED	<b>303 LA BREA S.</b>	<b>NW 1/4 - 1/2 (0.483 mi.)</b>	<b>O112</b>	<b>411</b>
<b>TEXACO STATION (FORM)</b> Cleanup Status: COMPLETED - CASE CLOSED	<b>300 LA BREA N</b>	<b>NNW 1/4 - 1/2 (0.488 mi.)</b>	<b>O113</b>	<b>414</b>

<u>Lower Elevation</u>	<u>Address</u>	<u>Direction / Distance</u>	<u>Map ID</u>	<u>Page</u>
<b>LOU EHLERS CADILLAC</b> Cleanup Status: COMPLETED - CASE CLOSED	<b>5050-5070 WILSHIRE B</b>	<b>SW 0 - 1/8 (0.016 mi.)</b>	<b>A29</b>	<b>60</b>
<b>FROMEX ONE HOUR PHOT</b> Cleanup Status: COMPLETED - CASE CLOSED	<b>5020 WILSHIRE BLVD</b>	<b>S 0 - 1/8 (0.030 mi.)</b>	<b>A31</b>	<b>66</b>
<b>UNOCAL #5312</b> Cleanup Status: COMPLETED - CASE CLOSED	<b>706 LA BREA AVE N</b>	<b>W 1/4 - 1/2 (0.255 mi.)</b>	<b>I91</b>	<b>330</b>
<b>LIBERTY CAR &amp; TRUCK</b> Cleanup Status: COMPLETED - CASE CLOSED Cleanup Status: OPEN - SITE ASSESSMENT	<b>800 LA BREA AVE N</b>	<b>WSW 1/4 - 1/2 (0.317 mi.)</b>	<b>K94</b>	<b>343</b>
<b>MANN BROTHER PAINTS</b> Cleanup Status: COMPLETED - CASE CLOSED	<b>757 LA BREA AVE. N.</b>	<b>WSW 1/4 - 1/2 (0.320 mi.)</b>	<b>K96</b>	<b>349</b>
<b>CELEBRITY CAR LEASIN</b> Cleanup Status: COMPLETED - CASE CLOSED	<b>816 LA BREA AVE S</b>	<b>WSW 1/4 - 1/2 (0.337 mi.)</b>	<b>K98</b>	<b>355</b>
<b>CHEVRON DEALER/STEVE</b> Cleanup Status: COMPLETED - CASE CLOSED	<b>859 LA BREA AVE N</b>	<b>SW 1/4 - 1/2 (0.408 mi.)</b>	<b>M102</b>	<b>365</b>
<b>EXPERT CAR WASH</b> Cleanup Status: COMPLETED - CASE CLOSED	<b>900 LA BREA S.</b>	<b>SW 1/4 - 1/2 (0.413 mi.)</b>	<b>M104</b>	<b>368</b>
<b>METRO CAR WASH (FORM)</b> Cleanup Status: COMPLETED - CASE CLOSED	<b>900 LA BREA AVE S</b>	<b>SW 1/4 - 1/2 (0.413 mi.)</b>	<b>M105</b>	<b>378</b>
<b>MOLE-RICHARDSON COMP</b> Cleanup Status: COMPLETED - CASE CLOSED	<b>926 LA BREA AVE</b>	<b>SW 1/4 - 1/2 (0.443 mi.)</b>	<b>M108</b>	<b>388</b>

## EXECUTIVE SUMMARY

DRYCLEANERS: A list of drycleaner related facilities that have EPA ID numbers. These are facilities with certain SIC codes: power laundries, family and commercial; garment pressing and cleaners' agents; linen supply; coin-operated laundries and cleaning; drycleaning plants except rugs; carpet and upholster cleaning; industrial launderers; laundry and garment services.

A review of the DRYCLEANERS list, as provided by EDR, has revealed that there are 3 DRYCLEANERS sites within approximately 0.25 miles of the target property.

<u>Equal/Higher Elevation</u>	<u>Address</u>	<u>Direction / Distance</u>	<u>Map ID</u>	<u>Page</u>
<b>MIRACLE CLEANERS</b> Database: DRYCLEAN SOUTH COAST, Date of Government Version: 03/25/2020	<b>5170 WILSHIRE BLVD</b>	<b>W 1/8 - 1/4 (0.155 mi.)</b>	<b>E56</b>	<b>149</b>
<b>BUDGET CLEANERS, SHAH</b> Database: DRYCLEAN SOUTH COAST, Date of Government Version: 03/25/2020	<b>5170 WILSHIRE BLVD</b>	<b>W 1/8 - 1/4 (0.155 mi.)</b>	<b>E57</b>	<b>150</b>

<u>Lower Elevation</u>	<u>Address</u>	<u>Direction / Distance</u>	<u>Map ID</u>	<u>Page</u>
<b>HIGHLAND EXPRESS CLE</b> Database: DRYCLEAN SOUTH COAST, Date of Government Version: 03/25/2020	<b>5034 WILSHIRE BLVD</b>	<b>SSW 0 - 1/8 (0.012 mi.)</b>	<b>A21</b>	<b>46</b>

HIST CORTESE: The sites for the list are designated by the State Water Resource Control Board [LUST], the Integrated Waste Board [SWF/LS], and the Department of Toxic Substances Control [CALSTITES]. This listing is no longer updated by the state agency.

A review of the HIST CORTESE list, as provided by EDR, and dated 04/01/2001 has revealed that there are 12 HIST CORTESE sites within approximately 0.5 miles of the target property.

<u>Equal/Higher Elevation</u>	<u>Address</u>	<u>Direction / Distance</u>	<u>Map ID</u>	<u>Page</u>
<b>CARNATION OFFICE (FO)</b> Reg Id: 900360161	<b>5115 WILSHIRE BLVD</b>	<b>W 0 - 1/8 (0.096 mi.)</b>	<b>C48</b>	<b>113</b>
<b>LOU EHLERS CADILLAC</b> Reg Id: 900360016	<b>5151 WILSHIRE BOULEV</b>	<b>W 1/8 - 1/4 (0.160 mi.)</b>	<b>E70</b>	<b>194</b>
<b>TOSCO S.S. #1116</b> Reg Id: 900360216	<b>5436 6TH ST W</b>	<b>WNW 1/4 - 1/2 (0.304 mi.)</b>	<b>J93</b>	<b>333</b>
<b>LA BREA DODGE</b> Reg Id: 900360034	<b>339 LA BREA</b>	<b>NW 1/4 - 1/2 (0.430 mi.)</b>	<b>N107</b>	<b>385</b>
<b>FORMER EXXON STATION</b> Reg Id: 900380216	<b>307 LA BREA</b>	<b>NW 1/4 - 1/2 (0.460 mi.)</b>	<b>N110</b>	<b>392</b>
<b>TEXACO STATION (FORM)</b> Reg Id: 900360116	<b>300 LA BREA N</b>	<b>NNW 1/4 - 1/2 (0.488 mi.)</b>	<b>O113</b>	<b>414</b>

<u>Lower Elevation</u>	<u>Address</u>	<u>Direction / Distance</u>	<u>Map ID</u>	<u>Page</u>
<b>UNOCAL #5312</b> Reg Id: 900380207	<b>706 LA BREA</b>	<b>W 1/4 - 1/2 (0.255 mi.)</b>	<b>I92</b>	<b>333</b>
<b>LIBERTY CAR &amp; TRUCK</b> Reg Id: 900380025	<b>800 LA BREA</b>	<b>WSW 1/4 - 1/2 (0.317 mi.)</b>	<b>K95</b>	<b>348</b>
<b>CELEBRITY CAR LEASIN</b> Reg Id: 900360170	<b>816 LA BREA AVE S</b>	<b>WSW 1/4 - 1/2 (0.337 mi.)</b>	<b>K98</b>	<b>355</b>
<b>CHEVRON DEALER/STEVE</b>	<b>859 LA BREA</b>	<b>SW 1/4 - 1/2 (0.408 mi.)</b>	<b>M103</b>	<b>368</b>



## EXECUTIVE SUMMARY

Due to poor or inadequate address information, the following sites were not mapped. Count: 1 records.

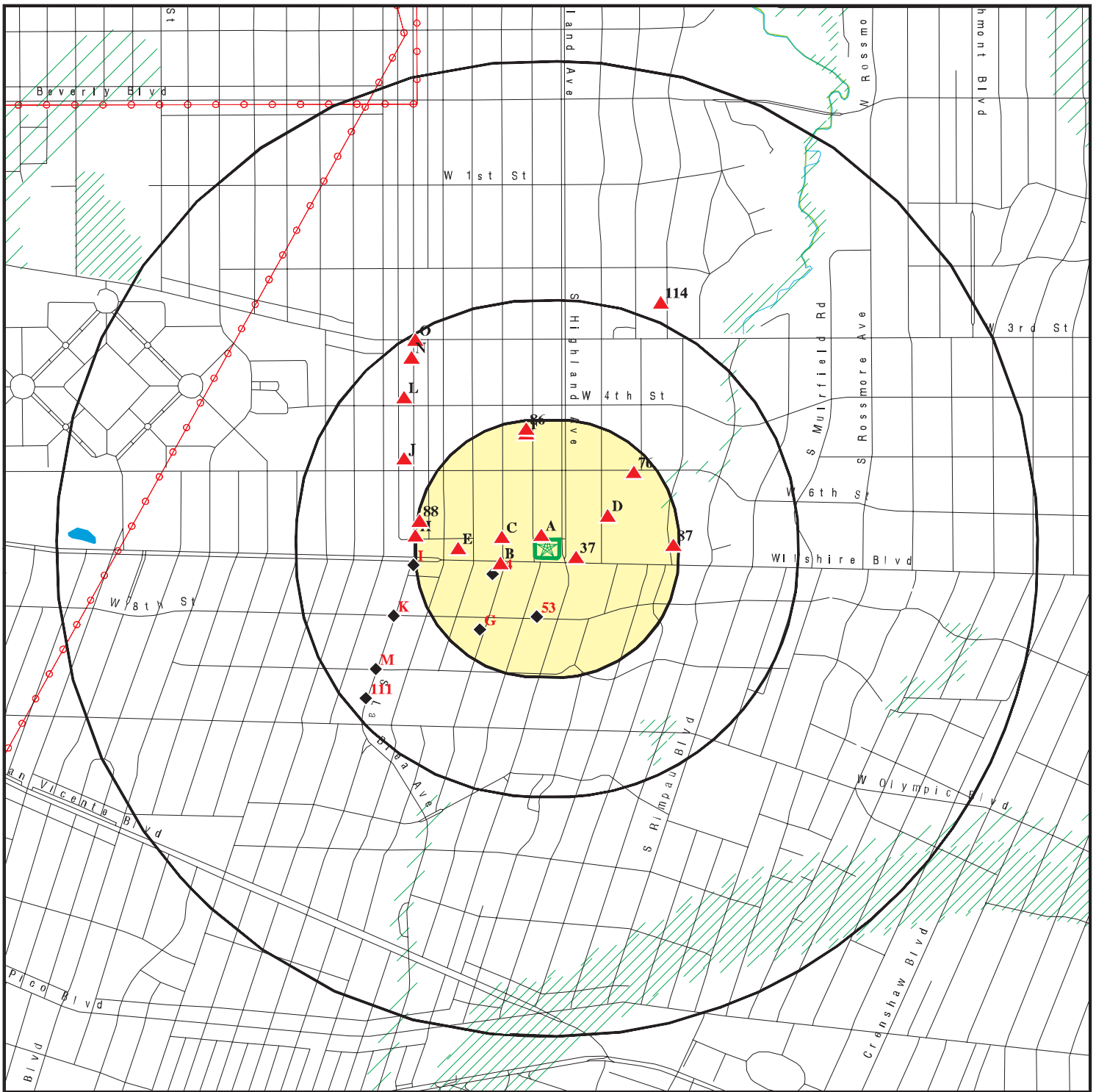
Site Name

SALT LAKE PROPERTY

Database(s)

ENVIROSTOR

# OVERVIEW MAP - 6130973.2S



Target Property

Sites at elevations higher than or equal to the target property

Sites at elevations lower than the target property

Manufactured Gas Plants

National Priority List Sites

Dept. Defense Sites

Indian Reservations BIA

Power transmission lines

Special Flood Hazard Area (1%)

0.2% Annual Chance Flood Hazard

National Wetland Inventory

State Wetlands

Areas of Concern

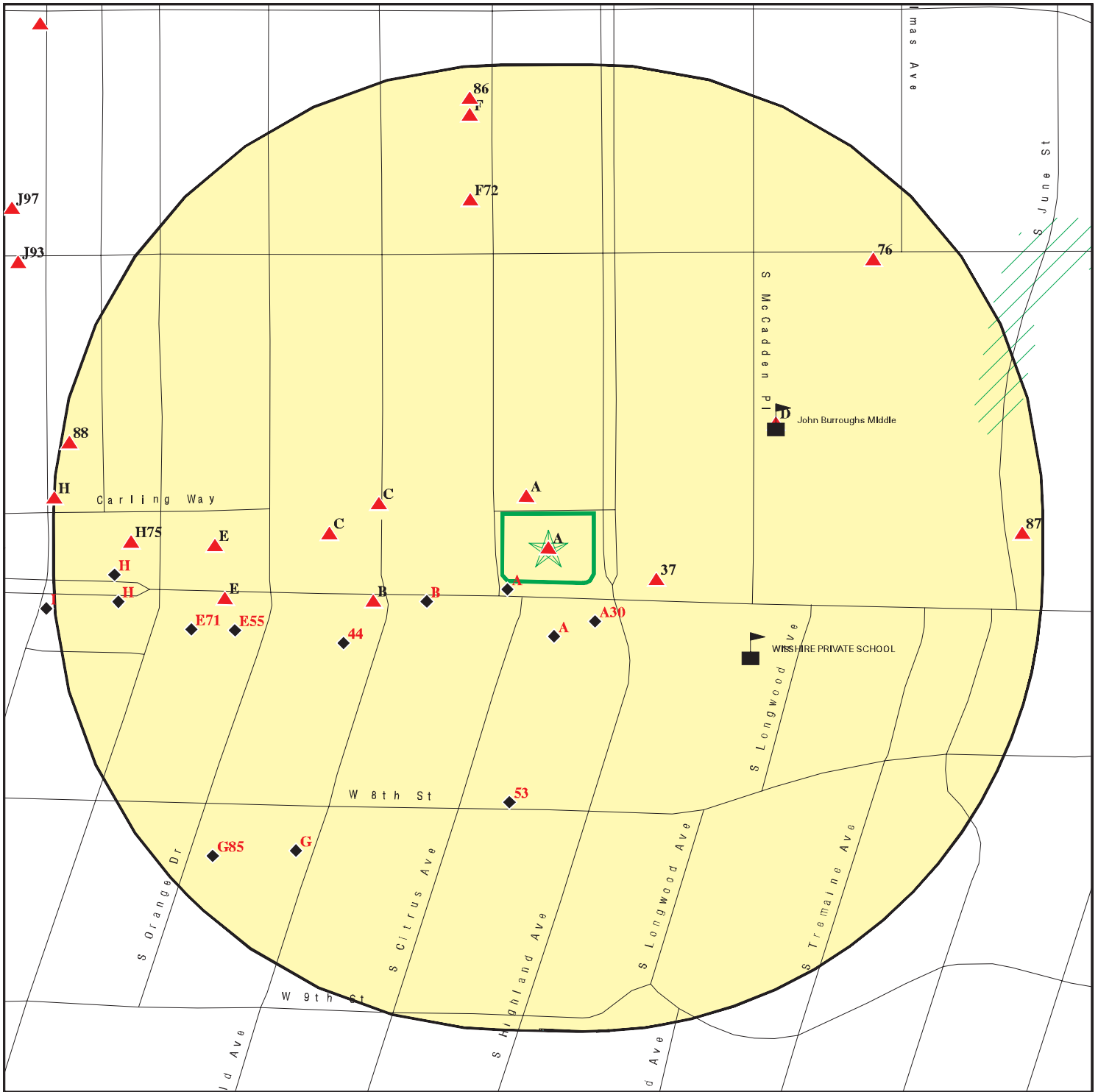









This report includes Interactive Map Layers to display and/or hide map information. The legend includes only those icons for the default map view.





SITE NAME: Thrifty 189 Limited Phase I  
 ADDRESS: 5001 Wilshire Boulevard  
 Los Angeles CA 90036  
 LAT/LONG: 34.062542 / 118.339143

CLIENT: Waterstone Environmental Inc  
 CONTACT: Richard Vogl  
 INQUIRY #: 6130973.2s  
 DATE: July 23, 2020 11:50 am

# DETAIL MAP - 6130973.2S



-  Target Property
-  Sites at elevations higher than or equal to the target property
-  Sites at elevations lower than the target property
-  Manufactured Gas Plants
-  Sensitive Receptors
-  National Priority List Sites
-  Dept. Defense Sites

-  Indian Reservations BIA
-  Special Flood Hazard Area (1%)
-  0.2% Annual Chance Flood Hazard
-  Areas of Concern

This report includes Interactive Map Layers to display and/or hide map information. The legend includes only those icons for the default map view.

SITE NAME: Thrifty 189 Limited Phase I  
 ADDRESS: 5001 Wilshire Boulevard  
 Los Angeles CA 90036  
 LAT/LONG: 34.062542 / 118.339143

CLIENT: Waterstone Environmental Inc  
 CONTACT: Richard Vogl  
 INQUIRY #: 6130973.2s  
 DATE: July 23, 2020 11:51 am



## MAP FINDINGS SUMMARY

Database	Search Distance (Miles)	Target Property	< 1/8	1/8 - 1/4	1/4 - 1/2	1/2 - 1	> 1	Total Plotted
<b>STANDARD ENVIRONMENTAL RECORDS</b>								
<b><i>Federal NPL site list</i></b>								
NPL	1.000		0	0	0	0	NR	0
Proposed NPL	1.000		0	0	0	0	NR	0
NPL LIENS	1.000		0	0	0	0	NR	0
<b><i>Federal Delisted NPL site list</i></b>								
Delisted NPL	1.000		0	0	0	0	NR	0
<b><i>Federal CERCLIS list</i></b>								
FEDERAL FACILITY	0.500		0	0	0	NR	NR	0
SEMS	0.500		0	0	0	NR	NR	0
<b><i>Federal CERCLIS NFRAP site list</i></b>								
SEMS-ARCHIVE	0.500		0	0	0	NR	NR	0
<b><i>Federal RCRA CORRACTS facilities list</i></b>								
CORRACTS	1.000		0	0	0	0	NR	0
<b><i>Federal RCRA non-CORRACTS TSD facilities list</i></b>								
RCRA-TSDF	0.500		0	0	0	NR	NR	0
<b><i>Federal RCRA generators list</i></b>								
RCRA-LQG	0.250		2	1	NR	NR	NR	3
RCRA-SQG	0.250	2	2	2	NR	NR	NR	6
RCRA-VSQG	0.250		0	0	NR	NR	NR	0
<b><i>Federal institutional controls / engineering controls registries</i></b>								
LUCIS	0.500		0	0	0	NR	NR	0
US ENG CONTROLS	0.500		0	0	0	NR	NR	0
US INST CONTROLS	0.500		0	0	0	NR	NR	0
<b><i>Federal ERNS list</i></b>								
ERNS	0.001		0	NR	NR	NR	NR	0
<b><i>State- and tribal - equivalent NPL</i></b>								
RESPONSE	1.000		0	0	0	0	NR	0
<b><i>State- and tribal - equivalent CERCLIS</i></b>								
ENVIROSTOR	1.000		1	0	4	1	NR	6
<b><i>State and tribal landfill and/or solid waste disposal site lists</i></b>								
SWF/LF	0.500		0	0	0	NR	NR	0
<b><i>State and tribal leaking storage tank lists</i></b>								
LUST	0.500		4	3	14	NR	NR	21

## MAP FINDINGS SUMMARY

Database	Search Distance (Miles)	Target Property	< 1/8	1/8 - 1/4	1/4 - 1/2	1/2 - 1	> 1	Total Plotted
INDIAN LUST	0.500		0	0	0	NR	NR	0
CPS-SLIC	0.500		1	1	1	NR	NR	3
<b>State and tribal registered storage tank lists</b>								
FEMA UST	0.250		0	0	NR	NR	NR	0
UST	0.250		4	6	NR	NR	NR	10
AST	0.250		2	3	NR	NR	NR	5
INDIAN UST	0.250		0	0	NR	NR	NR	0
<b>State and tribal voluntary cleanup sites</b>								
VCP	0.500		1	0	1	NR	NR	2
INDIAN VCP	0.500		0	0	0	NR	NR	0
<b>State and tribal Brownfields sites</b>								
BROWNFIELDS	0.500		0	1	1	NR	NR	2
<b>ADDITIONAL ENVIRONMENTAL RECORDS</b>								
<b>Local Brownfield lists</b>								
US BROWNFIELDS	0.500		0	0	0	NR	NR	0
<b>Local Lists of Landfill / Solid Waste Disposal Sites</b>								
WMUDS/SWAT	0.500		0	0	0	NR	NR	0
SWRCY	0.500		0	0	0	NR	NR	0
HAULERS	0.001		0	NR	NR	NR	NR	0
INDIAN ODI	0.500		0	0	0	NR	NR	0
DEBRIS REGION 9	0.500		0	0	0	NR	NR	0
ODI	0.500		0	0	0	NR	NR	0
IHS OPEN DUMPS	0.500		0	0	0	NR	NR	0
<b>Local Lists of Hazardous waste / Contaminated Sites</b>								
AOCONCERN	1.000		0	0	0	0	NR	0
US HIST CDL	0.001		0	NR	NR	NR	NR	0
HIST Cal-Sites	1.000		0	0	0	0	NR	0
SCH	0.250		0	0	NR	NR	NR	0
CDL	0.001		0	NR	NR	NR	NR	0
CERS HAZ WASTE	0.250		3	2	NR	NR	NR	5
Toxic Pits	1.000		0	0	0	0	NR	0
US CDL	0.001		0	NR	NR	NR	NR	0
PFAS	0.500		0	0	0	NR	NR	0
<b>Local Lists of Registered Storage Tanks</b>								
SWEEPS UST	0.250		1	4	NR	NR	NR	5
HIST UST	0.250	1	0	4	NR	NR	NR	5
CERS TANKS	0.250		0	2	NR	NR	NR	2
CA FID UST	0.250		1	2	NR	NR	NR	3
<b>Local Land Records</b>								
LIENS	0.001		0	NR	NR	NR	NR	0

## MAP FINDINGS SUMMARY

Database	Search Distance (Miles)	Target Property	< 1/8	1/8 - 1/4	1/4 - 1/2	1/2 - 1	> 1	Total Plotted
LIENS 2	0.001		0	NR	NR	NR	NR	0
DEED	0.500		0	0	0	NR	NR	0
<b>Records of Emergency Release Reports</b>								
HMIRS	0.001		0	NR	NR	NR	NR	0
CHMIRS	0.001		0	NR	NR	NR	NR	0
LDS	0.001		0	NR	NR	NR	NR	0
MCS	0.001		0	NR	NR	NR	NR	0
SPILLS 90	0.001		0	NR	NR	NR	NR	0
<b>Other Ascertainable Records</b>								
RCRA NonGen / NLR	0.250		3	12	NR	NR	NR	15
FUDS	1.000		0	0	0	0	NR	0
DOD	1.000		0	0	0	0	NR	0
SCRD DRYCLEANERS	0.500		0	0	0	NR	NR	0
US FIN ASSUR	0.001		0	NR	NR	NR	NR	0
EPA WATCH LIST	0.001		0	NR	NR	NR	NR	0
2020 COR ACTION	0.250		0	0	NR	NR	NR	0
TSCA	0.001		0	NR	NR	NR	NR	0
TRIS	0.001		0	NR	NR	NR	NR	0
SSTS	0.001		0	NR	NR	NR	NR	0
ROD	1.000		0	0	0	0	NR	0
RMP	0.001		0	NR	NR	NR	NR	0
RAATS	0.001		0	NR	NR	NR	NR	0
PRP	0.001		0	NR	NR	NR	NR	0
PADS	0.001		0	NR	NR	NR	NR	0
ICIS	0.001		0	NR	NR	NR	NR	0
FTTS	0.001		0	NR	NR	NR	NR	0
MLTS	0.001		0	NR	NR	NR	NR	0
COAL ASH DOE	0.001		0	NR	NR	NR	NR	0
COAL ASH EPA	0.500		0	0	0	NR	NR	0
PCB TRANSFORMER	0.001		0	NR	NR	NR	NR	0
RADINFO	0.001		0	NR	NR	NR	NR	0
HIST FTTS	0.001		0	NR	NR	NR	NR	0
DOT OPS	0.001		0	NR	NR	NR	NR	0
CONSENT	1.000		0	0	0	0	NR	0
INDIAN RESERV	1.000		0	0	0	0	NR	0
FUSRAP	1.000		0	0	0	0	NR	0
UMTRA	0.500		0	0	0	NR	NR	0
LEAD SMELTERS	0.001		0	NR	NR	NR	NR	0
US AIRS	0.001		0	NR	NR	NR	NR	0
US MINES	0.250		0	0	NR	NR	NR	0
ABANDONED MINES	0.250		0	0	NR	NR	NR	0
FINDS	0.001	2	0	NR	NR	NR	NR	2
UXO	1.000		0	0	0	0	NR	0
ECHO	0.001	2	0	NR	NR	NR	NR	2
DOCKET HWC	0.001		0	NR	NR	NR	NR	0
FUELS PROGRAM	0.250		0	0	NR	NR	NR	0
CA BOND EXP. PLAN	1.000		0	0	0	0	NR	0
Cortese	0.500		3	2	14	NR	NR	19
CUPA Listings	0.250		0	0	NR	NR	NR	0



## MAP FINDINGS SUMMARY

<u>Database</u>	<u>Search Distance (Miles)</u>	<u>Target Property</u>	<u>&lt; 1/8</u>	<u>1/8 - 1/4</u>	<u>1/4 - 1/2</u>	<u>1/2 - 1</u>	<u>&gt; 1</u>	<u>Total Plotted</u>
-----------------	--	----------------------------	-----------------	------------------	------------------	----------------	---------------	--------------------------

NOTES:

TP = Target Property

NR = Not Requested at this Search Distance

Sites may be listed in more than one database





Map ID  
 Direction  
 Distance  
 Elevation

MAP FINDINGS

Site

Database(s)

EDR ID Number  
 EPA ID Number

**KAMEL JAMMAL (Continued)**

**1020874393**

1977	KAMEL JAMMAL	Gasoline Service Stations
1978	KAMEL JAMMAL	Gasoline Service Stations
1979	KAMEL JAMMAL	Gasoline Service Stations
1980	KAMEL JAMMAL	Gasoline Service Stations
1982	KAMEL JAMMAL	Gasoline Service Stations
1985	WILSHIRE GENERATOR	General Automotive Repair Shops
1986	WILSHIRE GENERATOR	General Automotive Repair Shops
1987	WILSHIRE GENERATOR	General Automotive Repair Shops
1988	WILSHIRE GENERATOR	General Automotive Repair Shops

**A4**      **RUDELL GARY S. JACINTO, D.M.D. INC**  
**Target**      **5001 WILSHIRE BLVD SUITE 212**  
**Property**      **LOS ANGELES, CA 90036**

**HAZNET**      **S113060050**  
**HWTS**      **N/A**

**Site 4 of 34 in cluster A**

**Actual:**  
**199 ft.**

**HAZNET:**  
 Name: RUDELL GARY S. JACINTO, D.M.D. INC  
 Address: 5001 WILSHIRE BLVD SUITE 212  
 Address 2: Not reported  
 City,State,Zip: LOS ANGELES, CA 900360000  
 Contact: CHERYL OR RUSSEL  
 Telephone: 3239311385  
 Mailing Name: Not reported  
 Mailing Address: 5001 WILSHIRE BLVD STE 212

Year: 1995  
 Gepaid: CAL000100543  
 TSD EPA ID: CAD981402522  
 CA Waste Code: 541 - Photochemicals/photoprocessing waste  
 Disposal Method: R01 - Recycler  
 Tons: 0.0083

**Additional Info:**  
 Year: 1995  
 Gen EPA ID: CAL000100543

Shipment Date: 19950412  
 Creation Date: 4/2/1996 0:00:00  
 Receipt Date: 19950419  
 Manifest ID: 95342512  
 Trans EPA ID: CAD020763751  
 Trans Name: Not reported  
 Trans 2 EPA ID: CAD982433575  
 Trans 2 Name: Not reported  
 TSDF EPA ID: CAD981402522  
 Trans Name: Not reported  
 TSDF Alt EPA ID: Not reported  
 TSDF Alt Name: Not reported  
 Waste Code Description: 541 - Photochemicals / photo processing waste  
 RCRA Code: D011  
 Meth Code: R01 - Recycler  
 Quantity Tons: 0.0083  
 Waste Quantity: 2  
 Quantity Unit: G  
 Additional Code 1: Not reported

Map ID  
Direction  
Distance  
Elevation

MAP FINDINGS

Site

Database(s)

EDR ID Number  
EPA ID Number

**RUDELL GARY S. JACINTO, D.M.D. INC (Continued)**

**S113060050**

Additional Code 2: Not reported  
Additional Code 3: Not reported  
Additional Code 4: Not reported  
Additional Code 5: Not reported

**HWTS:**

Name: RUDELL GARY S. JACINTO, D.M.D. INC  
Address: 5001 WILSHIRE BLVD SUITE 212  
Address 2: Not reported  
City,State,Zip: LOS ANGELES, CA 900360000  
EPA ID: CAL000100543  
Inactive Date: 06/30/2017  
Create Date: 12/27/1994  
Last Act Date: 09/16/2016  
Mailing Name: Not reported  
Mailing Address: 5001 WILSHIRE BLVD STE 212  
Mailing Address 2: Not reported  
Mailing City,State,Zip: LOS ANGELES, CA 900360000  
Owner Name: RUDELL GARY S JACINTO DMD INC  
Owner Address: 5001 WILSHIRE BL #212  
Owner Address 2: Not reported  
Owner City,State,Zip: LOS ANGELES, CA 900360000  
Contact Name: CHERYL OR RUSSEL  
Contact Address: ENVIRONMENTAL TRANSLOADING SVS  
Contact Address 2: Not reported  
City,State,Zip: LOS ANGELES, CA 90036

**A5** **TLC CLEANERS, M NEMANPOUR DBA**  
**Target** **5001 WILSHIRE BLVD #108**  
**Property** **LOS ANGELES, CA 90036**

**EMI** **S106841145**  
**N/A**

**Site 5 of 34 in cluster A**

**Actual:**  
**199 ft.**

**EMI:**  
Name: TLC CLEANERS, M NEMANPOUR DBA  
Address: 5001 WILSHIRE BLVD #108  
City,State,Zip: LOS ANGELES, CA 90036  
Year: 1990  
County Code: 19  
Air Basin: SC  
Facility ID: 74741  
Air District Name: SC  
SIC Code: 7216  
Air District Name: SOUTH COAST AQMD  
Community Health Air Pollution Info System: Not reported  
Consolidated Emission Reporting Rule: Not reported  
Total Organic Hydrocarbon Gases Tons/Yr: 1  
Reactive Organic Gases Tons/Yr: 0  
Carbon Monoxide Emissions Tons/Yr: 0  
NOX - Oxides of Nitrogen Tons/Yr: 0  
SOX - Oxides of Sulphur Tons/Yr: 0  
Particulate Matter Tons/Yr: 0  
Part. Matter 10 Micrometers and Smlr Tons/Yr:0

MAP FINDINGS

Map ID  
Direction  
Distance  
Elevation

Site

Database(s)

EDR ID Number  
EPA ID Number

**A6**      **TLC CLEANERS**  
**Target**    **5001 WILSHIRE #108**  
**Property**   **LOS ANGELES, CA 90036**

**HWTS**    **S124770947**  
              **N/A**

**Site 6 of 34 in cluster A**

**Actual:**  
**199 ft.**

**HWTS:**  
Name: TLC CLEANERS  
Address: 5001 WILSHIRE #108  
Address 2: Not reported  
City,State,Zip: LOS ANGELES, CA 900360000  
EPA ID: CAL000030293  
Inactive Date: 06/30/1998  
Create Date: 05/16/1990  
Last Act Date: 04/27/1999  
Mailing Name: Not reported  
Mailing Address: 5001 WILSHIRE BLVD STE 108  
Mailing Address 2: Not reported  
Mailing City,State,Zip: LOS ANGELES, CA 900360000  
Owner Name: NEMANPONR DAVID  
Owner Address: --  
Owner Address 2: Not reported  
Owner City,State,Zip: --, 99 --  
Contact Name: --  
Contact Address: INACT PER 98VQ FINAL NOTICE  
Contact Address 2: - BATCH 4/27  
City,State,Zip: --, 99 --

**A7**      **T L C CLEANERS**  
**Target**    **5001 WILSHIRE BLVD STE 108**  
**Property**   **LOS ANGELES, CA 90036**

**RCRA-SQG**   **1001085744**  
**FINDS**       **CAR000010728**  
**ECHO**  
**HAZNET**  
**HWTS**

**Site 7 of 34 in cluster A**

**Actual:**  
**199 ft.**

**RCRA-SQG:**  
Date form received by agency: 1996-04-01 00:00:00.0  
Facility name: T L C CLEANERS  
Facility address: 5001 WILSHIRE BLVD STE 108  
                          LOS ANGELES, CA 90036  
EPA ID: CAR000010728  
Mailing address: WILSHIRE BLVD STE 108  
                          LOS ANGELES, CA 90036  
Contact: DAVID NEMANPOUR  
Contact address: 5001 WILSHIRE BLVD STE 108  
                          LOS ANGELES, CA 90036  
Contact country: US  
Contact telephone: 213-931-1909  
Contact email: Not reported  
EPA Region: 09  
Classification: Small Small Quantity Generator  
Description: Handler: generates more than 100 and less than 1000 kg of hazardous waste during any calendar month and accumulates less than 6000 kg of hazardous waste at any time; or generates 100 kg or less of hazardous waste during any calendar month, and accumulates more than 1000 kg of hazardous waste at any time

**Owner/Operator Summary:**  
Owner/operator name: DAVID NEMANPOUR  
Owner/operator address: 5001 WILSHIRE BLVD STE 108

Map ID  
Direction  
Distance  
Elevation

MAP FINDINGS

Site

Database(s)

EDR ID Number  
EPA ID Number

**T L C CLEANERS (Continued)**

**1001085744**

LOS ANGELES, CA 90036

Owner/operator country: Not reported  
Owner/operator telephone: 213-931-1909  
Owner/operator email: Not reported  
Owner/operator fax: Not reported  
Owner/operator extension: Not reported  
Legal status: Private  
Owner/Operator Type: Owner  
Owner/Op start date: Not reported  
Owner/Op end date: Not reported

Handler Activities Summary:

U.S. importer of hazardous waste: No  
Mixed waste (haz. and radioactive): No  
Recycler of hazardous waste: No  
Transporter of hazardous waste: No  
Treater, storer or disposer of HW: No  
Underground injection activity: No  
On-site burner exemption: No  
Furnace exemption: No  
Used oil fuel burner: No  
Used oil processor: No  
User oil refiner: No  
Used oil fuel marketer to burner: No  
Used oil Specification marketer: No  
Used oil transfer facility: No  
Used oil transporter: No

Violation Status: No violations found

FINDS:

Registry ID: 110009552484

Click Here:

Environmental Interest/Information System:

RCRAInfo is a national information system that supports the Resource Conservation and Recovery Act (RCRA) program through the tracking of events and activities related to facilities that generate, transport, and treat, store, or dispose of hazardous waste. RCRAInfo allows RCRA program staff to track the notification, permit, compliance, and corrective action activities required under RCRA.

[Click this hyperlink](#) while viewing on your computer to access additional FINDS: detail in the EDR Site Report.

ECHO:

Envid: 1001085744  
Registry ID: 110009552484  
DFR URL: <http://echo.epa.gov/detailed-facility-report?fid=110009552484>  
Name: T L C CLEANERS  
Address: 5001 WILSHIRE BLVD STE 108  
City,State,Zip: LOS ANGELES, CA 90036

HAZNET:

Name: T L C CLEANERS  
Address: 5001 WILSHIRE BLVD STE 108  
Address 2: Not reported

Map ID  
Direction  
Distance  
Elevation

MAP FINDINGS

Site

Database(s)

EDR ID Number  
EPA ID Number

**T L C CLEANERS (Continued)**

**1001085744**

City,State,Zip:	LOS ANGELES, CA 900360000
Contact:	DAVID NEMANPOUR
Telephone:	2139311909
Mailing Name:	Not reported
Mailing Address:	5001 WILSHIRE BLVD STE 108
Year:	2005
Gepaid:	CAR000010728
TSD EPA ID:	NVR000076158
CA Waste Code:	211 - Halogenated solvents (chloroforms, methyl chloride, perchloroethylene, etc)
Disposal Method:	-
Tons:	0.1251
Year:	2005
Gepaid:	CAR000010728
TSD EPA ID:	NVR000076158
CA Waste Code:	213 - Hydrocarbon solvents (benzene, hexane, Stoddard, Etc.)
Disposal Method:	-
Tons:	Not reported
Year:	2005
Gepaid:	CAR000010728
TSD EPA ID:	NVR000076158
CA Waste Code:	134 - Aqueous solution with total organic residues less than 10 percent
Disposal Method:	-
Tons:	Not reported
Year:	2004
Gepaid:	CAR000010728
TSD EPA ID:	NVR000076158
CA Waste Code:	211 - Halogenated solvents (chloroforms, methyl chloride, perchloroethylene, etc)
Disposal Method:	-
Tons:	0.575
Year:	2004
Gepaid:	CAR000010728
TSD EPA ID:	NVR000076158
CA Waste Code:	134 - Aqueous solution with total organic residues less than 10 percent
Disposal Method:	-
Tons:	Not reported
Year:	2002
Gepaid:	CAR000010728
TSD EPA ID:	CAD008302903
CA Waste Code:	211 - Halogenated solvents (chloroforms, methyl chloride, perchloroethylene, etc)
Disposal Method:	H01 - Transfer Station
Tons:	0.06
Year:	2002
Gepaid:	CAR000010728
TSD EPA ID:	CAD008302903
CA Waste Code:	211 - Halogenated solvents (chloroforms, methyl chloride,

Map ID  
Direction  
Distance  
Elevation

MAP FINDINGS

Site

Database(s)

EDR ID Number  
EPA ID Number

**T L C CLEANERS (Continued)**

**1001085744**

perchloroethylene, etc)  
Disposal Method: -  
Tons: Not reported

Year: 1999  
Gepaid: CAR000010728  
TSD EPA ID: CAD981397417  
CA Waste Code: 211 - Halogenated solvents (chloroforms, methyl chloride, perchloroethylene, etc)

Disposal Method: R01 - Recycler  
Tons: 0.0542

Year: 1998  
Gepaid: CAR000010728  
TSD EPA ID: CAD981397417  
CA Waste Code: 211 - Halogenated solvents (chloroforms, methyl chloride, perchloroethylene, etc)

Disposal Method: R01 - Recycler  
Tons: 0.0417

Year: 1997  
Gepaid: CAR000010728  
TSD EPA ID: CAD981397417  
CA Waste Code: 211 - Halogenated solvents (chloroforms, methyl chloride, perchloroethylene, etc)

Disposal Method: R01 - Recycler  
Tons: 0.0625

[Click this hyperlink](#) while viewing on your computer to access  
1 additional CA HAZNET: record(s) in the EDR Site Report.

Additional Info:

Year: 1999  
Gen EPA ID: CAR000010728

Shipment Date: 19990420  
Creation Date: 9/1/1999 0:00:00  
Receipt Date: 19990422  
Manifest ID: 99177103  
Trans EPA ID: CAD981414386  
Trans Name: Not reported  
Trans 2 EPA ID: Not reported  
Trans 2 Name: Not reported  
TSD EPA ID: CAD981397417  
Trans Name: Not reported  
TSD Alt EPA ID: CAD981397417  
TSD Alt Name: Not reported  
Waste Code Description: 211 - Halogenated solvents (chloroform, methyl chloride, perchloroethylene, etc.

RCRA Code: F002  
Meth Code: R01 - Recycler  
Quantity Tons: 0.0542  
Waste Quantity: 13  
Quantity Unit: G  
Additional Code 1: Not reported  
Additional Code 2: Not reported

Map ID  
Direction  
Distance  
Elevation

MAP FINDINGS

Site

Database(s)

EDR ID Number  
EPA ID Number

**T L C CLEANERS (Continued)**

**1001085744**

Additional Code 3: Not reported  
Additional Code 4: Not reported  
Additional Code 5: Not reported

Shipment Date: 19990420  
Creation Date: 9/1/1999 0:00:00  
Receipt Date: 19990422  
Manifest ID: 99177103  
Trans EPA ID: CAD981414386  
Trans Name: Not reported  
Trans 2 EPA ID: Not reported  
Trans 2 Name: Not reported  
TSDf EPA ID: CAD981397417  
Trans Name: Not reported  
TSDf Alt EPA ID: CAD981397417  
TSDf Alt Name: Not reported  
Waste Code Description: 211 - Halogenated solvents (chloroform, methyl chloride, perchloroethylene, etc.  
RCRA Code: F002  
Meth Code: R01 - Recycler  
Quantity Tons: 0  
Waste Quantity: 0  
Quantity Unit: Y  
Additional Code 1: Not reported  
Additional Code 2: Not reported  
Additional Code 3: Not reported  
Additional Code 4: Not reported  
Additional Code 5: Not reported

Additional Info:  
Year: 2002  
Gen EPA ID: CAR000010728

Shipment Date: 20021031  
Creation Date: 2/10/2003 18:31:16  
Receipt Date: 20021101  
Manifest ID: 22221015  
Trans EPA ID: CAR000036921  
Trans Name: Not reported  
Trans 2 EPA ID: Not reported  
Trans 2 Name: Not reported  
TSDf EPA ID: CAD008302903  
Trans Name: Not reported  
TSDf Alt EPA ID: Not reported  
TSDf Alt Name: Not reported  
Waste Code Description: 211 - Halogenated solvents (chloroform, methyl chloride, perchloroethylene, etc.  
RCRA Code: F002  
Meth Code: - Not reported  
Quantity Tons: Not reported  
Waste Quantity: Not reported  
Quantity Unit: G  
Additional Code 1: Not reported  
Additional Code 2: Not reported  
Additional Code 3: Not reported  
Additional Code 4: Not reported  
Additional Code 5: Not reported



Map ID  
Direction  
Distance  
Elevation

MAP FINDINGS

Site

Database(s)

EDR ID Number  
EPA ID Number

**T L C CLEANERS (Continued)**

**1001085744**

Shipment Date: 20021031  
Creation Date: 2/10/2003 18:31:16  
Receipt Date: 20021101  
Manifest ID: 22221015  
Trans EPA ID: CAR000036921  
Trans Name: Not reported  
Trans 2 EPA ID: Not reported  
Trans 2 Name: Not reported  
TSDf EPA ID: CAD008302903  
Trans Name: Not reported  
TSDf Alt EPA ID: Not reported  
TSDf Alt Name: Not reported  
Waste Code Description: 211 - Halogenated solvents (chloroform, methyl chloride, perchloroethylene, etc.)  
  
RCRA Code: F002  
Meth Code: H01 - Transfer Station  
Quantity Tons: 0.06  
Waste Quantity: 120  
Quantity Unit: P  
Additional Code 1: Not reported  
Additional Code 2: Not reported  
Additional Code 3: Not reported  
Additional Code 4: Not reported  
Additional Code 5: Not reported

Additional Info:

Year: 1998  
Gen EPA ID: CAR000010728

Shipment Date: 19980528  
Creation Date: 8/3/1998 0:00:00  
Receipt Date: 19980529  
Manifest ID: 98023553  
Trans EPA ID: CAD981414386  
Trans Name: Not reported  
Trans 2 EPA ID: Not reported  
Trans 2 Name: Not reported  
TSDf EPA ID: CAD981397417  
Trans Name: Not reported  
TSDf Alt EPA ID: Not reported  
TSDf Alt Name: Not reported  
Waste Code Description: 211 - Halogenated solvents (chloroform, methyl chloride, perchloroethylene, etc.)  
  
RCRA Code: F002  
Meth Code: R01 - Recycler  
Quantity Tons: 0.0417  
Waste Quantity: 10  
Quantity Unit: G  
Additional Code 1: Not reported  
Additional Code 2: Not reported  
Additional Code 3: Not reported  
Additional Code 4: Not reported  
Additional Code 5: Not reported

Shipment Date: 19980528  
Creation Date: 8/3/1998 0:00:00  
Receipt Date: 19980529

Map ID  
Direction  
Distance  
Elevation

MAP FINDINGS

Site

Database(s)

EDR ID Number  
EPA ID Number

**T L C CLEANERS (Continued)**

**1001085744**

Manifest ID: 98023553  
Trans EPA ID: CAD981414386  
Trans Name: Not reported  
Trans 2 EPA ID: Not reported  
Trans 2 Name: Not reported  
TSDF EPA ID: CAD981397417  
Trans Name: Not reported  
TSDF Alt EPA ID: Not reported  
TSDF Alt Name: Not reported  
Waste Code Description: 211 - Halogenated solvents (chloroform, methyl chloride, perchloroethylene, etc.)  
  
RCRA Code: F002  
Meth Code: R01 - Recycler  
Quantity Tons: 0  
Waste Quantity: 0  
Quantity Unit: Y  
Additional Code 1: Not reported  
Additional Code 2: Not reported  
Additional Code 3: Not reported  
Additional Code 4: Not reported  
Additional Code 5: Not reported

Additional Info:

Year: 2005  
Gen EPA ID: CAR000010728

Shipment Date: 20050408  
Creation Date: 8/24/2005 7:27:35  
Receipt Date: 20050413  
Manifest ID: 24421311  
Trans EPA ID: CAR000036921  
Trans Name: CONSOLIDATED WESTERN  
Trans 2 EPA ID: CAD981375983  
Trans 2 Name: TECHNICHEM INC  
TSDF EPA ID: NVR000076158  
Trans Name: RESOLVENT INC  
TSDF Alt EPA ID: Not reported  
TSDF Alt Name: Not reported  
Waste Code Description: 134 - Aqueous solution with <10% total organic residues  
RCRA Code: D039  
Meth Code: - Not reported  
Quantity Tons: Not reported  
Waste Quantity: Not reported  
Quantity Unit: G  
Additional Code 1: Not reported  
Additional Code 2: Not reported  
Additional Code 3: Not reported  
Additional Code 4: Not reported  
Additional Code 5: Not reported

Shipment Date: 20050408  
Creation Date: 8/24/2005 7:27:35  
Receipt Date: 20050413  
Manifest ID: 24421311  
Trans EPA ID: CAR000036921  
Trans Name: CONSOLIDATED WESTERN  
Trans 2 EPA ID: CAD981375983

Map ID  
Direction  
Distance  
Elevation

MAP FINDINGS

Site

Database(s)

EDR ID Number  
EPA ID Number

**T L C CLEANERS (Continued)**

**1001085744**

Trans 2 Name:	TECHNICHEM INC
TSDF EPA ID:	NVR000076158
Trans Name:	RESOLVENT INC
TSDF Alt EPA ID:	Not reported
TSDF Alt Name:	Not reported
Waste Code Description:	211 - Halogenated solvents (chloroform, methyl chloride, perchloroethylene, etc.
RCRA Code:	F002
Meth Code:	- Not reported
Quantity Tons:	Not reported
Waste Quantity:	Not reported
Quantity Unit:	P
Additional Code 1:	Not reported
Additional Code 2:	Not reported
Additional Code 3:	Not reported
Additional Code 4:	Not reported
Additional Code 5:	Not reported
Shipment Date:	20050408
Creation Date:	8/24/2005 7:27:35
Receipt Date:	20050413
Manifest ID:	24421311
Trans EPA ID:	CAR000036921
Trans Name:	CONSOLIDATED WESTERN
Trans 2 EPA ID:	CAD981375983
Trans 2 Name:	TECHNICHEM INC
TSDF EPA ID:	NVR000076158
Trans Name:	RESOLVENT INC
TSDF Alt EPA ID:	Not reported
TSDF Alt Name:	Not reported
Waste Code Description:	211 - Halogenated solvents (chloroform, methyl chloride, perchloroethylene, etc.
RCRA Code:	F002
Meth Code:	- Not reported
Quantity Tons:	0.1251
Waste Quantity:	30
Quantity Unit:	G
Additional Code 1:	Not reported
Additional Code 2:	Not reported
Additional Code 3:	Not reported
Additional Code 4:	Not reported
Additional Code 5:	Not reported
Shipment Date:	20050408
Creation Date:	8/24/2005 7:27:35
Receipt Date:	20050413
Manifest ID:	24421311
Trans EPA ID:	CAR000036921
Trans Name:	CONSOLIDATED WESTERN
Trans 2 EPA ID:	CAD981375983
Trans 2 Name:	TECHNICHEM INC
TSDF EPA ID:	NVR000076158
Trans Name:	RESOLVENT INC
TSDF Alt EPA ID:	Not reported
TSDF Alt Name:	Not reported
Waste Code Description:	213 - Hydrocarbon solvents (benzene, hexane, Stoddard, etc.
RCRA Code:	NA

Map ID  
Direction  
Distance  
Elevation

MAP FINDINGS

Site

Database(s)

EDR ID Number  
EPA ID Number

**T L C CLEANERS (Continued)**

**1001085744**

Meth Code: - Not reported  
Quantity Tons: Not reported  
Waste Quantity: Not reported  
Quantity Unit: P  
Additional Code 1: Not reported  
Additional Code 2: Not reported  
Additional Code 3: Not reported  
Additional Code 4: Not reported  
Additional Code 5: Not reported

Additional Info:

Year: 2004  
Gen EPA ID: CAR000010728

Shipment Date: 20040609  
Creation Date: 11/5/2004 18:30:59  
Receipt Date: 20040614  
Manifest ID: 23622257  
Trans EPA ID: CAR000036921  
Trans Name: CONSOLIDATED WESTERN LLC  
Trans 2 EPA ID: CAD981375983  
Trans 2 Name: TECHNICHEM INC  
TSDf EPA ID: NVR000076158  
Trans Name: RESOLVENT INC  
TSDf Alt EPA ID: Not reported  
TSDf Alt Name: Not reported  
Waste Code Description: 211 - Halogenated solvents (chloroform, methyl chloride, perchloroethylene, etc.

RCRA Code: F002  
Meth Code: - Not reported  
Quantity Tons: 0.575  
Waste Quantity: 1150  
Quantity Unit: P  
Additional Code 1: Not reported  
Additional Code 2: Not reported  
Additional Code 3: Not reported  
Additional Code 4: Not reported  
Additional Code 5: Not reported

Shipment Date: 20040609  
Creation Date: 11/5/2004 18:30:59  
Receipt Date: 20040614  
Manifest ID: 23622257  
Trans EPA ID: CAR000036921  
Trans Name: CONSOLIDATED WESTERN LLC  
Trans 2 EPA ID: CAD981375983  
Trans 2 Name: TECHNICHEM INC  
TSDf EPA ID: NVR000076158  
Trans Name: RESOLVENT INC  
TSDf Alt EPA ID: Not reported  
TSDf Alt Name: Not reported  
Waste Code Description: 211 - Halogenated solvents (chloroform, methyl chloride, perchloroethylene, etc.

RCRA Code: F002  
Meth Code: - Not reported  
Quantity Tons: Not reported  
Waste Quantity: Not reported

Map ID  
Direction  
Distance  
Elevation

MAP FINDINGS

Site

Database(s)

EDR ID Number  
EPA ID Number

**T L C CLEANERS (Continued)**

**1001085744**

Quantity Unit: Not reported  
Additional Code 1: Not reported  
Additional Code 2: Not reported  
Additional Code 3: Not reported  
Additional Code 4: Not reported  
Additional Code 5: Not reported  
  
Shipment Date: 20040609  
Creation Date: 11/5/2004 18:30:59  
Receipt Date: 20040614  
Manifest ID: 23622257  
Trans EPA ID: CAR000036921  
Trans Name: CONSOLIDATED WESTERN LLC  
Trans 2 EPA ID: CAD981375983  
Trans 2 Name: TECHNICHEM INC  
TSDf EPA ID: NVR000076158  
Trans Name: RESOLVENT INC  
TSDf Alt EPA ID: Not reported  
TSDf Alt Name: Not reported  
Waste Code Description: 134 - Aqueous solution with <10% total organic residues  
RCRA Code: D039  
Meth Code: - Not reported  
Quantity Tons: Not reported  
Waste Quantity: Not reported  
Quantity Unit: Not reported  
Additional Code 1: Not reported  
Additional Code 2: Not reported  
Additional Code 3: Not reported  
Additional Code 4: Not reported  
Additional Code 5: Not reported

Additional Info:

Year: 1997  
Gen EPA ID: CAR000010728

Shipment Date: 19970515  
Creation Date: 12/4/1997 0:00:00  
Receipt Date: 19970516  
Manifest ID: 96837950  
Trans EPA ID: CAD981414386  
Trans Name: Not reported  
Trans 2 EPA ID: Not reported  
Trans 2 Name: Not reported  
TSDf EPA ID: CAD981397417  
Trans Name: Not reported  
TSDf Alt EPA ID: CAD981397417  
TSDf Alt Name: Not reported  
Waste Code Description: 211 - Halogenated solvents (chloroform, methyl chloride, perchloroethylene, etc.  
RCRA Code: F002  
Meth Code: R01 - Recycler  
Quantity Tons: 0.0625  
Waste Quantity: 15  
Quantity Unit: G  
Additional Code 1: Not reported  
Additional Code 2: Not reported  
Additional Code 3: Not reported

Map ID  
Direction  
Distance  
Elevation

MAP FINDINGS

Site

Database(s)

EDR ID Number  
EPA ID Number

**T L C CLEANERS (Continued)**

**1001085744**

Additional Code 4: Not reported  
Additional Code 5: Not reported  
  
Shipment Date: 19970515  
Creation Date: 12/4/1997 0:00:00  
Receipt Date: 19970516  
Manifest ID: 96837950  
Trans EPA ID: CAD981414386  
Trans Name: Not reported  
Trans 2 EPA ID: Not reported  
Trans 2 Name: Not reported  
TSDf EPA ID: CAD981397417  
Trans Name: Not reported  
TSDf Alt EPA ID: CAD981397417  
TSDf Alt Name: Not reported  
Waste Code Description: - Not reported  
RCRA Code: Not reported  
Meth Code: R01 - Recycler  
Quantity Tons: 0  
Waste Quantity: 0  
Quantity Unit: Not reported  
Additional Code 1: Not reported  
Additional Code 2: Not reported  
Additional Code 3: Not reported  
Additional Code 4: Not reported  
Additional Code 5: Not reported

**HWTS:**

Name: T L C CLEANERS  
Address: 5001 WILSHIRE BLVD STE 108  
Address 2: Not reported  
City,State,Zip: LOS ANGELES, CA 900360000  
EPA ID: CAR000010728  
Inactive Date: 06/30/1999  
Create Date: 06/20/1996  
Last Act Date: 07/06/2010  
Mailing Name: Not reported  
Mailing Address: 5001 WILSHIRE BLVD STE 108  
Mailing Address 2: Not reported  
Mailing City,State,Zip: LOS ANGELES, CA 900366104  
Owner Name: DAVID NEMANPOUR  
Owner Address: 5001 WILSHIRE BLVD STE 108  
Owner Address 2: Not reported  
Owner City,State,Zip: LOS ANGELES, CA 900366104  
Contact Name: DAVID NEMANPOUR  
Contact Address: INACT 99VQ FINAL NOTICE - BATCH  
Contact Address 2: 4/11/00  
City,State,Zip: LOS ANGELES, CA 900366104

Map ID  
Direction  
Distance  
Elevation

MAP FINDINGS

Site

Database(s)

EDR ID Number  
EPA ID Number

**A8** **TLC CLEANERS**  
**Target** **5001 WILSHIRE BLVD #108**  
**Property** **LOS ANGELES, CA 90036**

**DRYCLEANERS** **S121699357**  
**N/A**

**Site 8 of 34 in cluster A**

**Actual:**  
**199 ft.**

DRYCLEAN SOUTH COAST:

Name: TLC CLEANERS  
Address: 5001 WILSHIRE BLVD #108  
City,State,Zip: LOS ANGELES, CA 90036  
Facility ID: 74741  
Application Number: 216405  
Permit Number: D16429  
Status: A  
Representative Name: MEHRAN NEMANPOUR  
Representative Telephone: 213 9311909  
Permit Status: INACTIVE  
BCAT Number: 000234  
BCAT Description: DRY CLEANING EQUIP PERCHLOROETHYLENE  
CCAT Number: Not reported  
CCAT Description: Not reported  
UTM East: 376.45300293  
UTM North: 3769.6669922

Name: TLC CLEANERS  
Address: 5001 WILSHIRE BLVD #108  
City,State,Zip: LOS ANGELES, CA 90036  
Facility ID: 74741  
Application Number: 474523  
Permit Number: F93979  
Status: A  
Representative Name: MEHRAN NEMANPOUR  
Representative Telephone: 213 9311909  
Permit Status: INACT\_NR  
BCAT Number: 000233  
BCAT Description: DRY CLEANING EQUIP PETROLEUM SOLVENT  
CCAT Number: Not reported  
CCAT Description: Not reported  
UTM East: 376.45300293  
UTM North: 3769.6669922

**A9** **WILSHIRE HIGHLAND CHIROPRACTIC**  
**Target** **5001 WILSHIRE BLVD #214**  
**Property** **LOS ANGELES, CA 90036**

**HWTS** **S124788390**  
**N/A**

**Site 9 of 34 in cluster A**

**Actual:**  
**199 ft.**

HWTS:

Name: WILSHIRE HIGHLAND CHIROPRACTIC  
Address: 5001 WILSHIRE BLVD #214  
Address 2: Not reported  
City,State,Zip: LOS ANGELES, CA 900360000  
EPA ID: CAL000074497  
Inactive Date: 12/31/1899  
Create Date: 03/24/1992  
Last Act Date: 08/10/1994  
Mailing Name: Not reported  
Mailing Address: 5001 WILSHIRE BLVD #214  
Mailing Address 2: Not reported  
Mailing City,State,Zip: LOS ANGELES, CA 900360000



Map ID  
Direction  
Distance  
Elevation

MAP FINDINGS

Site

Database(s)

EDR ID Number  
EPA ID Number

**WILSHIRE HIGHLAND CHIROPRACTIC (Continued)**

**S124788390**

Owner Name: WILSON JONATHAN I DC  
Owner Address: --  
Owner Address 2: Not reported  
Owner City,State,Zip: --, 99 --  
Contact Name: INACTIVATE, MOVED OUT  
Contact Address: JONATHAN WILSON, D.C.  
Contact Address 2: Not reported  
City,State,Zip: --, 99 --

**A10** **THRIFTY OIL CO #189**  
**Target** **5001 WILSHIRE BLVD**  
**Property** **LOS ANGELES, CA 90036**

**HWTS** **S124936444**  
**N/A**

**Site 10 of 34 in cluster A**

**Actual:**  
**199 ft.**

**HWTS:**  
Name: THRIFTY OIL CO #189  
Address: 5001 WILSHIRE BLVD  
Address 2: Not reported  
City,State,Zip: LOS ANGELES, CA 900360000  
EPA ID: CAL920815525  
Inactive Date: 06/30/1998  
Create Date: 03/21/1992  
Last Act Date: 04/27/1999  
Mailing Name: Not reported  
Mailing Address: 10000 LAKEWOOD BLVD  
Mailing Address 2: Not reported  
Mailing City,State,Zip: DOWNEY, CA 902404020  
Owner Name: THRIFTY OIL COMPANY  
Owner Address: 10000 LAKEWOOD BLVD  
Owner Address 2: Not reported  
Owner City,State,Zip: DOWNEY, CA 902404020  
Contact Name: --  
Contact Address: INACT PER 98VQ FINAL NOTICE  
Contact Address 2: - BATCH 4/27  
City,State,Zip: --, 99 --

**A11** **TED AND HEDY ORDEN**  
**Target** **5001 WILSHIRE BLVD**  
**Property** **LOS ANGELES, CA 90036**

**HIST UST** **U001561438**  
**N/A**

**Site 11 of 34 in cluster A**

**Actual:**  
**199 ft.**

**HIST UST:**  
Name: TED AND HEDY ORDEN  
Address: 5001 WILSHIRE BLVD  
City,State,Zip: LOS ANGELES, CA 90036  
File Number: 000289B7  
URL: <http://geotracker.waterboards.ca.gov/ustpdfs/pdf/000289B7.pdf>  
Region: STATE  
Facility ID: 00000050673  
Facility Type: Other  
Other Type: Not reported  
Contact Name: ROBERT T. FLESH  
Telephone: 2139239876  
Owner Name: TED & HEDY ORDEN

Map ID  
Direction  
Distance  
Elevation

MAP FINDINGS

Site

Database(s)

EDR ID Number  
EPA ID Number

**TED AND HEDY ORDEN (Continued)**

**U001561438**

Owner Address: 10000 LAKEWOOD BLVD.  
Owner City,St,Zip: DOWNEY, CA 90240  
Total Tanks: 0004

Tank Num: 001  
Container Num: 189-1  
Year Installed: Not reported  
Tank Capacity: 00009943  
Tank Used for: WASTE  
Type of Fuel: 06  
Container Construction Thickness: .25  
Leak Detection: None

Tank Num: 002  
Container Num: 189-2  
Year Installed: Not reported  
Tank Capacity: 00009943  
Tank Used for: WASTE  
Type of Fuel: 06  
Container Construction Thickness: .25  
Leak Detection: None

Tank Num: 003  
Container Num: 189-3  
Year Installed: Not reported  
Tank Capacity: 00009943  
Tank Used for: WASTE  
Type of Fuel: 06  
Container Construction Thickness: .25  
Leak Detection: None

Tank Num: 004  
Container Num: 189-4  
Year Installed: Not reported  
Tank Capacity: 00000250  
Tank Used for: WASTE  
Type of Fuel: WASTE OIL  
Container Construction Thickness: 12  
Leak Detection: None

[Click here for Geo Tracker PDF:](#)

**A12  
Target  
Property**

**TLC DRY CLEANERS & LAUNDRY  
5001 WLSHIRE BLVD STE 108  
LOS ANGELES, CA 90036**

**EDR Hist Cleaner 1020105579  
N/A**

**Site 12 of 34 in cluster A**

**Actual:  
199 ft.**

EDR Hist Cleaner

Year:	Name:	Type:
1993	TLC DRY CLEANERS & LAUNDRY	Drycleaning Plants, Except Rugs
1994	TLC DRY CLEANERS & LAUNDRY	Drycleaning Plants, Except Rugs
1995	TLC DRY CLEANERS & LAUNDRY	Drycleaning Plants, Except Rugs
1996	TLC DRY CLEANERS & LAUNDRY	Drycleaning Plants, Except Rugs
1997	TLC DRY CLEANERS & LAUNDRY	Drycleaning Plants, Except Rugs
1998	TLC DRY CLEANERS & LAUNDRY	Drycleaning Plants, Except Rugs
1999	TLC DRY CLEANERS & LAUNDRY	Drycleaning Plants, Except Rugs

Map ID  
 Direction  
 Distance  
 Elevation

MAP FINDINGS

Site

Database(s)

EDR ID Number  
 EPA ID Number

**TLC DRY CLEANERS & LAUNDRY (Continued)**

**1020105579**

2000	TLC DRY CLEANERS & LAUNDRY	Drycleaning Plants, Except Rugs
2001	TLC DRY CLEANERS & LAUNDRY	Drycleaning Plants, Except Rugs
2002	TLC DRY CLEANERS & LAUNDRY	Drycleaning Plants, Except Rugs
2003	TLC DRY CLEANERS & LAUNDRY	Drycleaning Plants, Except Rugs
2004	TLC DRY CLEANERS & LAUNDRY	Drycleaning Plants, Except Rugs
2005	TLC DRY CLEANERS & LAUNDRY	Drycleaning Plants, Except Rugs
2006	TLC DRY CLEANERS & LAUNDRY	Drycleaning Plants, Except Rugs
2007	TLC DRY CLEANERS & LAUNDRY	Drycleaning Plants, Except Rugs
2008	TLC DRY CLEANERS & LAUNDRY	Drycleaning Plants, Except Rugs
2009	TLC DRY CLEANERS & LAUNDRY	Drycleaning Plants, Except Rugs
2010	TLC DRY CLEANERS & LAUNDRY	Drycleaning Plants, Except Rugs
2011	TLC DRY CLEANERS & LAUNDRY	Drycleaning Plants, Except Rugs
2012	TLC DRY CLEANERS & LAUNDRY	Drycleaning Plants, Except Rugs
2013	TLC DRY CLEANERS & LAUNDRY	Drycleaning Plants, Except Rugs
2014	TLC DRY CLEANERS & LAUNDRY	Drycleaning Plants, Except Rugs

**A13**  
 Target  
 Property

**DANDY CLEANERS**  
**5001 WILSHIRE BLVD**  
**LOS ANGELES, CA 90036**

**DRYCLEANERS**

**S121698852**  
**N/A**

**Site 13 of 34 in cluster A**

**Actual:**  
**199 ft.**

**DRYCLEAN SOUTH COAST:**

Name:	DANDY CLEANERS
Address:	5001 WILSHIRE BLVD
City,State,Zip:	LOS ANGELES, CA 90036
Facility ID:	60704
Application Number:	168079
Permit Number:	D00050
Status:	S
Representative Name:	PONG SONG CHONG
Representative Telephone:	213 8575930
Permit Status:	INACT_NR
BCAT Number:	000234
BCAT Description:	DRY CLEANING EQUIP PERCHLOROETHYLENE
CCAT Number:	04
CCAT Description:	VAPOR RECOVERY UNIT COMPRESS & CONDENSE
UTM East:	0
UTM North:	0

**A14**  
 Target  
 Property

**ORIGINAL 23 MINUTE PHOTO #2 THE**  
**5001 WILSHIRE BLVD STE 113**  
**LOS ANGELES, CA 90036**

**RCRA-SQG**  
**FINDS**  
**ECHO**  
**HAZNET**  
**HWTS**

**1000235401**  
**CAD982491714**

**Site 14 of 34 in cluster A**

**Actual:**  
**199 ft.**

**RCRA-SQG:**

Date form received by agency:	1990-06-11 00:00:00.0
Facility name:	ORIGINAL 23 MINUTE PHOTO #2 THE
Facility address:	5001 WILSHIRE BLVD STE 113
	LOS ANGELES, CA 90036
EPA ID:	CAD982491714
Mailing address:	WILSHIRE BLVD STE 113
	LOS ANGELES, CA 90036
Contact:	ENVIRONMENTAL MANAGER
Contact address:	5001 WILSHIRE BLVD STE 113

Map ID  
Direction  
Distance  
Elevation

MAP FINDINGS

Site

Database(s)

EDR ID Number  
EPA ID Number

**ORIGINAL 23 MINUTE PHOTO #2 THE (Continued)**

**1000235401**

LOS ANGELES, CA 90036  
Contact country: US  
Contact telephone: 213-965-1790  
Contact email: Not reported  
EPA Region: 09  
Classification: Small Small Quantity Generator  
Description: Handler: generates more than 100 and less than 1000 kg of hazardous waste during any calendar month and accumulates less than 6000 kg of hazardous waste at any time; or generates 100 kg or less of hazardous waste during any calendar month, and accumulates more than 1000 kg of hazardous waste at any time

Owner/Operator Summary:

Owner/operator name: NOT REQUIRED  
Owner/operator address: NOT REQUIRED  
NOT REQUIRED, ME 99999

Owner/operator country: Not reported  
Owner/operator telephone: 415-555-1212  
Owner/operator email: Not reported  
Owner/operator fax: Not reported  
Owner/operator extension: Not reported  
Legal status: Private  
Owner/Operator Type: Operator  
Owner/Op start date: Not reported  
Owner/Op end date: Not reported

Owner/operator name: BRIAN LEE  
Owner/operator address: 5001 WILSHIRE BLVD STE 113  
LOS ANGELES, CA 90036

Owner/operator country: Not reported  
Owner/operator telephone: 415-555-1212  
Owner/operator email: Not reported  
Owner/operator fax: Not reported  
Owner/operator extension: Not reported  
Legal status: Private  
Owner/Operator Type: Owner  
Owner/Op start date: Not reported  
Owner/Op end date: Not reported

Handler Activities Summary:

U.S. importer of hazardous waste: No  
Mixed waste (haz. and radioactive): No  
Recycler of hazardous waste: No  
Transporter of hazardous waste: No  
Treater, storer or disposer of HW: No  
Underground injection activity: No  
On-site burner exemption: No  
Furnace exemption: No  
Used oil fuel burner: No  
Used oil processor: No  
User oil refiner: No  
Used oil fuel marketer to burner: No  
Used oil Specification marketer: No  
Used oil transfer facility: No  
Used oil transporter: No

Map ID  
Direction  
Distance  
Elevation

MAP FINDINGS

Site

Database(s)

EDR ID Number  
EPA ID Number

**ORIGINAL 23 MINUTE PHOTO #2 THE (Continued)**

**1000235401**

Violation Status: No violations found

**FINDS:**

Registry ID: 110002829841

Click Here:

**Environmental Interest/Information System:**

California Hazardous Waste Tracking System - Datamart (HWTS-DATAMART) provides California with information on hazardous waste shipments for generators, transporters, and treatment, storage, and disposal facilities.

RCRAInfo is a national information system that supports the Resource Conservation and Recovery Act (RCRA) program through the tracking of events and activities related to facilities that generate, transport, and treat, store, or dispose of hazardous waste. RCRAInfo allows RCRA program staff to track the notification, permit, compliance, and corrective action activities required under RCRA.

[Click this hyperlink](#) while viewing on your computer to access additional FINDS: detail in the EDR Site Report.

**ECHO:**

Envid: 1000235401  
Registry ID: 110002829841  
DFR URL: <http://echo.epa.gov/detailed-facility-report?fid=110002829841>  
Name: ORIGINAL 23 MINUTE PHOTO #2 THE  
Address: 5001 WILSHIRE BLVD STE 113  
City,State,Zip: LOS ANGELES, CA 90036

**HAZNET:**

Name: ORIGINAL 23 MINUTE PHOTO #2 THE  
Address: 5001 WILSHIRE BLVD STE 113  
Address 2: Not reported  
City,State,Zip: LOS ANGELES, CA 900360000  
Contact: IAN S. KIM/OWNER  
Telephone: 3239651790  
Mailing Name: Not reported  
Mailing Address: 5001 WILSHIRE BLVE STE 113

Year: 1995  
Gepaid: CAD982491714  
TSD EPA ID: CAD108040858  
CA Waste Code: 541 - Photochemicals/photoprocessing waste  
Disposal Method: R01 - Recycler  
Tons: 0.7253

Year: 1994  
Gepaid: CAD982491714  
TSD EPA ID: CAD108040858  
CA Waste Code: 541 - Photochemicals/photoprocessing waste  
Disposal Method: R01 - Recycler  
Tons: 1.3255

Year: 1993  
Gepaid: CAD982491714  
TSD EPA ID: CAD108040858  
CA Waste Code: 541 - Photochemicals/photoprocessing waste

Map ID  
Direction  
Distance  
Elevation

MAP FINDINGS

Site

Database(s)

EDR ID Number  
EPA ID Number

**ORIGINAL 23 MINUTE PHOTO #2 THE (Continued)**

**1000235401**

Disposal Method:	R01 - Recycler
Tons:	0.946
Year:	1993
Gepaid:	CAD982491714
TSD EPA ID:	CAD108040858
CA Waste Code:	541 - Photochemicals/photoprocessing waste
Disposal Method:	-
Tons:	0.2751
Year:	1992
Gepaid:	CAD982491714
TSD EPA ID:	CAD108040858
CA Waste Code:	541 - Photochemicals/photoprocessing waste
Disposal Method:	01 -
Tons:	1.7629
Year:	1991
Gepaid:	CAD982491714
TSD EPA ID:	CAD108040858
CA Waste Code:	541 - Photochemicals/photoprocessing waste
Disposal Method:	01 -
Tons:	3.122
Year:	1990
Gepaid:	CAD982491714
TSD EPA ID:	CAD108040858
CA Waste Code:	541 - Photochemicals/photoprocessing waste
Disposal Method:	01 -
Tons:	0.596

Additional Info:

Year:	1993
Gen EPA ID:	CAD982491714
Shipment Date:	19931227
Creation Date:	9/14/1995 0:00:00
Receipt Date:	19931227
Manifest ID:	92519072
Trans EPA ID:	CAD108040858
Trans Name:	Not reported
Trans 2 EPA ID:	Not reported
Trans 2 Name:	Not reported
TSD EPA ID:	CAD108040858
Trans Name:	Not reported
TSD Alt EPA ID:	Not reported
TSD Alt Name:	Not reported
Waste Code Description:	541 - Photochemicals / photo processing waste
RCRA Code:	D011
Meth Code:	R01 - Recycler
Quantity Tons:	0.0625
Waste Quantity:	15
Quantity Unit:	G
Additional Code 1:	Not reported
Additional Code 2:	Not reported
Additional Code 3:	Not reported

Map ID  
Direction  
Distance  
Elevation

MAP FINDINGS

Site

Database(s)

EDR ID Number  
EPA ID Number

**ORIGINAL 23 MINUTE PHOTO #2 THE (Continued)**

**1000235401**

Additional Code 4:	Not reported
Additional Code 5:	Not reported
Shipment Date:	19931210
Creation Date:	9/14/1995 0:00:00
Receipt Date:	19931210
Manifest ID:	92518829
Trans EPA ID:	CAD108040858
Trans Name:	Not reported
Trans 2 EPA ID:	Not reported
Trans 2 Name:	Not reported
TSDF EPA ID:	CAD108040858
Trans Name:	Not reported
TSDF Alt EPA ID:	Not reported
TSDF Alt Name:	Not reported
Waste Code Description:	541 - Photochemicals / photo processing waste
RCRA Code:	D011
Meth Code:	R01 - Recycler
Quantity Tons:	0.0625
Waste Quantity:	15
Quantity Unit:	G
Additional Code 1:	Not reported
Additional Code 2:	Not reported
Additional Code 3:	Not reported
Additional Code 4:	Not reported
Additional Code 5:	Not reported
Shipment Date:	19931118
Creation Date:	9/14/1995 0:00:00
Receipt Date:	19931118
Manifest ID:	92519293
Trans EPA ID:	CAD108040858
Trans Name:	Not reported
Trans 2 EPA ID:	Not reported
Trans 2 Name:	Not reported
TSDF EPA ID:	CAD108040858
Trans Name:	Not reported
TSDF Alt EPA ID:	Not reported
TSDF Alt Name:	Not reported
Waste Code Description:	541 - Photochemicals / photo processing waste
RCRA Code:	D011
Meth Code:	R01 - Recycler
Quantity Tons:	0.0625
Waste Quantity:	15
Quantity Unit:	G
Additional Code 1:	Not reported
Additional Code 2:	Not reported
Additional Code 3:	Not reported
Additional Code 4:	Not reported
Additional Code 5:	Not reported
Shipment Date:	19931027
Creation Date:	9/13/1995 0:00:00
Receipt Date:	19931027
Manifest ID:	92518531
Trans EPA ID:	CAD108040858
Trans Name:	Not reported



Map ID  
Direction  
Distance  
Elevation

MAP FINDINGS

Site

Database(s)

EDR ID Number  
EPA ID Number

**ORIGINAL 23 MINUTE PHOTO #2 THE (Continued)**

**1000235401**

Trans 2 EPA ID: Not reported  
Trans 2 Name: Not reported  
TSDf EPA ID: CAD108040858  
Trans Name: Not reported  
TSDf Alt EPA ID: Not reported  
TSDf Alt Name: Not reported  
Waste Code Description: 541 - Photochemicals / photo processing waste  
RCRA Code: D011  
Meth Code: R01 - Recycler  
Quantity Tons: 0.0291  
Waste Quantity: 7  
Quantity Unit: G  
Additional Code 1: Not reported  
Additional Code 2: Not reported  
Additional Code 3: Not reported  
Additional Code 4: Not reported  
Additional Code 5: Not reported

Shipment Date: 19931008  
Creation Date: 9/13/1995 0:00:00  
Receipt Date: 19931008  
Manifest ID: 92512113  
Trans EPA ID: CAD108040858  
Trans Name: Not reported  
Trans 2 EPA ID: Not reported  
Trans 2 Name: Not reported  
TSDf EPA ID: CAD108040858  
Trans Name: Not reported  
TSDf Alt EPA ID: Not reported  
TSDf Alt Name: Not reported  
Waste Code Description: 541 - Photochemicals / photo processing waste  
RCRA Code: D011  
Meth Code: R01 - Recycler  
Quantity Tons: 0.1084  
Waste Quantity: 26  
Quantity Unit: G  
Additional Code 1: Not reported  
Additional Code 2: Not reported  
Additional Code 3: Not reported  
Additional Code 4: Not reported  
Additional Code 5: Not reported

Shipment Date: 19930909  
Creation Date: 9/12/1995 0:00:00  
Receipt Date: 19930909  
Manifest ID: 92516904  
Trans EPA ID: CAD108040858  
Trans Name: Not reported  
Trans 2 EPA ID: Not reported  
Trans 2 Name: Not reported  
TSDf EPA ID: CAD108040858  
Trans Name: Not reported  
TSDf Alt EPA ID: CAD108040858  
TSDf Alt Name: Not reported  
Waste Code Description: 541 - Photochemicals / photo processing waste  
RCRA Code: D011  
Meth Code: R01 - Recycler

Map ID  
Direction  
Distance  
Elevation

MAP FINDINGS

Site

Database(s)

EDR ID Number  
EPA ID Number

**ORIGINAL 23 MINUTE PHOTO #2 THE (Continued)**

**1000235401**

Quantity Tons:	0.1793
Waste Quantity:	43
Quantity Unit:	G
Additional Code 1:	Not reported
Additional Code 2:	Not reported
Additional Code 3:	Not reported
Additional Code 4:	Not reported
Additional Code 5:	Not reported
Shipment Date:	19930809
Creation Date:	9/12/1995 0:00:00
Receipt Date:	19930809
Manifest ID:	92517346
Trans EPA ID:	CAD108040858
Trans Name:	Not reported
Trans 2 EPA ID:	Not reported
Trans 2 Name:	Not reported
TSDf EPA ID:	CAD108040858
Trans Name:	Not reported
TSDf Alt EPA ID:	CAD108040858
TSDf Alt Name:	Not reported
Waste Code Description:	541 - Photochemicals / photo processing waste
RCRA Code:	D011
Meth Code:	R01 - Recycler
Quantity Tons:	0.0625
Waste Quantity:	15
Quantity Unit:	G
Additional Code 1:	Not reported
Additional Code 2:	Not reported
Additional Code 3:	Not reported
Additional Code 4:	Not reported
Additional Code 5:	Not reported
Shipment Date:	19930715
Creation Date:	9/12/1995 0:00:00
Receipt Date:	Not reported
Manifest ID:	92517629
Trans EPA ID:	CAD108040858
Trans Name:	Not reported
Trans 2 EPA ID:	Not reported
Trans 2 Name:	Not reported
TSDf EPA ID:	CAD108040858
Trans Name:	Not reported
TSDf Alt EPA ID:	Not reported
TSDf Alt Name:	Not reported
Waste Code Description:	541 - Photochemicals / photo processing waste
RCRA Code:	D011
Meth Code:	- Not reported
Quantity Tons:	0.0417
Waste Quantity:	10
Quantity Unit:	G
Additional Code 1:	Not reported
Additional Code 2:	Not reported
Additional Code 3:	Not reported
Additional Code 4:	Not reported
Additional Code 5:	Not reported

Map ID  
Direction  
Distance  
Elevation

MAP FINDINGS

Site

Database(s)

EDR ID Number  
EPA ID Number

**ORIGINAL 23 MINUTE PHOTO #2 THE (Continued)**

**1000235401**

Shipment Date: 19930611  
Creation Date: 9/12/1995 0:00:00  
Receipt Date: Not reported  
Manifest ID: 92513550  
Trans EPA ID: CAD108040858  
Trans Name: Not reported  
Trans 2 EPA ID: Not reported  
Trans 2 Name: Not reported  
TSDf EPA ID: CAD108040858  
Trans Name: Not reported  
TSDf Alt EPA ID: Not reported  
TSDf Alt Name: Not reported  
Waste Code Description: 541 - Photochemicals / photo processing waste  
RCRA Code: D011  
Meth Code: - Not reported  
Quantity Tons: 0.0625  
Waste Quantity: 15  
Quantity Unit: G  
Additional Code 1: Not reported  
Additional Code 2: Not reported  
Additional Code 3: Not reported  
Additional Code 4: Not reported  
Additional Code 5: Not reported

Shipment Date: 19930513  
Creation Date: 9/12/1995 0:00:00  
Receipt Date: Not reported  
Manifest ID: 92513271  
Trans EPA ID: CAD108040858  
Trans Name: Not reported  
Trans 2 EPA ID: Not reported  
Trans 2 Name: Not reported  
TSDf EPA ID: CAD108040858  
Trans Name: Not reported  
TSDf Alt EPA ID: Not reported  
TSDf Alt Name: Not reported  
Waste Code Description: 541 - Photochemicals / photo processing waste  
RCRA Code: D011  
Meth Code: - Not reported  
Quantity Tons: 0.0875  
Waste Quantity: 21  
Quantity Unit: G  
Additional Code 1: Not reported  
Additional Code 2: Not reported  
Additional Code 3: Not reported  
Additional Code 4: Not reported  
Additional Code 5: Not reported

**Additional Info:**

Year: 1994  
Gen EPA ID: CAD982491714

Shipment Date: 19941212  
Creation Date: 10/19/1995 0:00:00  
Receipt Date: 19941212  
Manifest ID: 95017150  
Trans EPA ID: CAD108040858

Map ID  
Direction  
Distance  
Elevation

MAP FINDINGS

Site

Database(s)

EDR ID Number  
EPA ID Number

ORIGINAL 23 MINUTE PHOTO #2 THE (Continued)

1000235401

Trans Name: Not reported  
Trans 2 EPA ID: Not reported  
Trans 2 Name: Not reported  
TSDf EPA ID: CAD108040858  
Trans Name: Not reported  
TSDf Alt EPA ID: Not reported  
TSDf Alt Name: Not reported  
Waste Code Description: 541 - Photochemicals / photo processing waste  
RCRA Code: D011  
Meth Code: R01 - Recycler  
Quantity Tons: 0.1668  
Waste Quantity: 40  
Quantity Unit: G  
Additional Code 1: Not reported  
Additional Code 2: Not reported  
Additional Code 3: Not reported  
Additional Code 4: Not reported  
Additional Code 5: Not reported

Shipment Date: 19941111  
Creation Date: 3/28/1996 0:00:00  
Receipt Date: 19941111  
Manifest ID: 93745181  
Trans EPA ID: CAD108040858  
Trans Name: Not reported  
Trans 2 EPA ID: Not reported  
Trans 2 Name: Not reported  
TSDf EPA ID: CAD108040858  
Trans Name: Not reported  
TSDf Alt EPA ID: CAD108040858  
TSDf Alt Name: Not reported  
Waste Code Description: 541 - Photochemicals / photo processing waste  
RCRA Code: D011  
Meth Code: R01 - Recycler  
Quantity Tons: 0.0625  
Waste Quantity: 15  
Quantity Unit: G  
Additional Code 1: Not reported  
Additional Code 2: Not reported  
Additional Code 3: Not reported  
Additional Code 4: Not reported  
Additional Code 5: Not reported

Shipment Date: 19941024  
Creation Date: 10/19/1995 0:00:00  
Receipt Date: 19941024  
Manifest ID: 93750359  
Trans EPA ID: CAD108040858  
Trans Name: Not reported  
Trans 2 EPA ID: Not reported  
Trans 2 Name: Not reported  
TSDf EPA ID: CAD108040858  
Trans Name: Not reported  
TSDf Alt EPA ID: Not reported  
TSDf Alt Name: Not reported  
Waste Code Description: 541 - Photochemicals / photo processing waste  
RCRA Code: D011

Map ID  
Direction  
Distance  
Elevation

MAP FINDINGS

Site

Database(s)

EDR ID Number  
EPA ID Number

**ORIGINAL 23 MINUTE PHOTO #2 THE (Continued)**

**1000235401**

Meth Code:	R01 - Recycler
Quantity Tons:	0.0625
Waste Quantity:	15
Quantity Unit:	G
Additional Code 1:	Not reported
Additional Code 2:	Not reported
Additional Code 3:	Not reported
Additional Code 4:	Not reported
Additional Code 5:	Not reported
Shipment Date:	19940927
Creation Date:	10/17/1995 0:00:00
Receipt Date:	19940927
Manifest ID:	93750073
Trans EPA ID:	CAD108040858
Trans Name:	Not reported
Trans 2 EPA ID:	Not reported
Trans 2 Name:	Not reported
TSDF EPA ID:	CAD108040858
Trans Name:	Not reported
TSDF Alt EPA ID:	Not reported
TSDF Alt Name:	Not reported
Waste Code Description:	541 - Photochemicals / photo processing waste
RCRA Code:	D011
Meth Code:	R01 - Recycler
Quantity Tons:	0.0625
Waste Quantity:	15
Quantity Unit:	G
Additional Code 1:	Not reported
Additional Code 2:	Not reported
Additional Code 3:	Not reported
Additional Code 4:	Not reported
Additional Code 5:	Not reported
Shipment Date:	19940819
Creation Date:	10/16/1995 0:00:00
Receipt Date:	19940819
Manifest ID:	93749402
Trans EPA ID:	CAD108040858
Trans Name:	Not reported
Trans 2 EPA ID:	Not reported
Trans 2 Name:	Not reported
TSDF EPA ID:	CAD108040858
Trans Name:	Not reported
TSDF Alt EPA ID:	Not reported
TSDF Alt Name:	Not reported
Waste Code Description:	541 - Photochemicals / photo processing waste
RCRA Code:	D011
Meth Code:	R01 - Recycler
Quantity Tons:	0.1251
Waste Quantity:	30
Quantity Unit:	G
Additional Code 1:	Not reported
Additional Code 2:	Not reported
Additional Code 3:	Not reported
Additional Code 4:	Not reported
Additional Code 5:	Not reported

Map ID  
Direction  
Distance  
Elevation

MAP FINDINGS

Site

Database(s)

EDR ID Number  
EPA ID Number

**ORIGINAL 23 MINUTE PHOTO #2 THE (Continued)**

**1000235401**

Shipment Date: 19940729  
Creation Date: 10/17/1995 0:00:00  
Receipt Date: 19940729  
Manifest ID: 93756706  
Trans EPA ID: CAD108040858  
Trans Name: Not reported  
Trans 2 EPA ID: Not reported  
Trans 2 Name: Not reported  
TSDf EPA ID: CAD108040858  
Trans Name: Not reported  
TSDf Alt EPA ID: Not reported  
TSDf Alt Name: Not reported  
Waste Code Description: 541 - Photochemicals / photo processing waste  
RCRA Code: D011  
Meth Code: R01 - Recycler  
Quantity Tons: 0.1251  
Waste Quantity: 30  
Quantity Unit: G  
Additional Code 1: Not reported  
Additional Code 2: Not reported  
Additional Code 3: Not reported  
Additional Code 4: Not reported  
Additional Code 5: Not reported

Shipment Date: 19940707  
Creation Date: 10/17/1995 0:00:00  
Receipt Date: 19940707  
Manifest ID: 93749913  
Trans EPA ID: CAD108040858  
Trans Name: Not reported  
Trans 2 EPA ID: Not reported  
Trans 2 Name: Not reported  
TSDf EPA ID: CAD108040858  
Trans Name: Not reported  
TSDf Alt EPA ID: Not reported  
TSDf Alt Name: Not reported  
Waste Code Description: 541 - Photochemicals / photo processing waste  
RCRA Code: D011  
Meth Code: R01 - Recycler  
Quantity Tons: 0.0625  
Waste Quantity: 15  
Quantity Unit: G  
Additional Code 1: Not reported  
Additional Code 2: Not reported  
Additional Code 3: Not reported  
Additional Code 4: Not reported  
Additional Code 5: Not reported

Shipment Date: 19940616  
Creation Date: 10/10/1995 0:00:00  
Receipt Date: 19940616  
Manifest ID: 93109163  
Trans EPA ID: CAD108040858  
Trans Name: Not reported  
Trans 2 EPA ID: Not reported  
Trans 2 Name: Not reported  
TSDf EPA ID: CAD108040858

Map ID  
Direction  
Distance  
Elevation

MAP FINDINGS

Site

Database(s)

EDR ID Number  
EPA ID Number

ORIGINAL 23 MINUTE PHOTO #2 THE (Continued)

1000235401

Trans Name: Not reported  
TSDf Alt EPA ID: Not reported  
TSDf Alt Name: Not reported  
Waste Code Description: 541 - Photochemicals / photo processing waste  
RCRA Code: D011  
Meth Code: R01 - Recycler  
Quantity Tons: 0.1251  
Waste Quantity: 30  
Quantity Unit: G  
Additional Code 1: Not reported  
Additional Code 2: Not reported  
Additional Code 3: Not reported  
Additional Code 4: Not reported  
Additional Code 5: Not reported

Shipment Date: 19940525  
Creation Date: 10/10/1995 0:00:00  
Receipt Date: 19940525  
Manifest ID: 93113969  
Trans EPA ID: CAD108040858  
Trans Name: Not reported  
Trans 2 EPA ID: Not reported  
Trans 2 Name: Not reported  
TSDf EPA ID: CAD108040858  
Trans Name: Not reported  
TSDf Alt EPA ID: Not reported  
TSDf Alt Name: Not reported  
Waste Code Description: 541 - Photochemicals / photo processing waste  
RCRA Code: D011  
Meth Code: R01 - Recycler  
Quantity Tons: 0.0625  
Waste Quantity: 15  
Quantity Unit: G  
Additional Code 1: Not reported  
Additional Code 2: Not reported  
Additional Code 3: Not reported  
Additional Code 4: Not reported  
Additional Code 5: Not reported

Shipment Date: 19940512  
Creation Date: 10/10/1995 0:00:00  
Receipt Date: 19940512  
Manifest ID: 93113784  
Trans EPA ID: CAD108040858  
Trans Name: Not reported  
Trans 2 EPA ID: Not reported  
Trans 2 Name: Not reported  
TSDf EPA ID: CAD108040858  
Trans Name: Not reported  
TSDf Alt EPA ID: Not reported  
TSDf Alt Name: Not reported  
Waste Code Description: 541 - Photochemicals / photo processing waste  
RCRA Code: D011  
Meth Code: R01 - Recycler  
Quantity Tons: 0.0625  
Waste Quantity: 15  
Quantity Unit: G



Map ID  
Direction  
Distance  
Elevation

MAP FINDINGS

Site

Database(s)

EDR ID Number  
EPA ID Number

**ORIGINAL 23 MINUTE PHOTO #2 THE (Continued)**

**1000235401**

Additional Code 1: Not reported  
Additional Code 2: Not reported  
Additional Code 3: Not reported  
Additional Code 4: Not reported  
Additional Code 5: Not reported

Additional Info:

Year: 1995  
Gen EPA ID: CAD982491714

Shipment Date: 19950511  
Creation Date: 4/2/1996 0:00:00  
Receipt Date: 19950511  
Manifest ID: 95017932  
Trans EPA ID: CAD108040858  
Trans Name: Not reported  
Trans 2 EPA ID: Not reported  
Trans 2 Name: Not reported  
TSDf EPA ID: CAD108040858  
Trans Name: Not reported  
TSDf Alt EPA ID: CAD108040858  
TSDf Alt Name: Not reported  
Waste Code Description: 541 - Photochemicals / photo processing waste  
RCRA Code: D011  
Meth Code: R01 - Recycler  
Quantity Tons: 0.1209  
Waste Quantity: 29  
Quantity Unit: G  
Additional Code 1: Not reported  
Additional Code 2: Not reported  
Additional Code 3: Not reported  
Additional Code 4: Not reported  
Additional Code 5: Not reported

Shipment Date: 19950501  
Creation Date: 4/2/1996 0:00:00  
Receipt Date: 19950501  
Manifest ID: 95017923  
Trans EPA ID: CAD108040858  
Trans Name: Not reported  
Trans 2 EPA ID: Not reported  
Trans 2 Name: Not reported  
TSDf EPA ID: CAD108040858  
Trans Name: Not reported  
TSDf Alt EPA ID: CAD108040858  
TSDf Alt Name: Not reported  
Waste Code Description: 541 - Photochemicals / photo processing waste  
RCRA Code: D011  
Meth Code: R01 - Recycler  
Quantity Tons: 0.0625  
Waste Quantity: 15  
Quantity Unit: G  
Additional Code 1: Not reported  
Additional Code 2: Not reported  
Additional Code 3: Not reported  
Additional Code 4: Not reported  
Additional Code 5: Not reported

Map ID  
Direction  
Distance  
Elevation

MAP FINDINGS

Site

Database(s)

EDR ID Number  
EPA ID Number

ORIGINAL 23 MINUTE PHOTO #2 THE (Continued)

1000235401

Shipment Date: 19950411  
Creation Date: 3/29/1996 0:00:00  
Receipt Date: 19950411  
Manifest ID: 95017507  
Trans EPA ID: CAD108040858  
Trans Name: Not reported  
Trans 2 EPA ID: Not reported  
Trans 2 Name: Not reported  
TSDf EPA ID: CAD108040858  
Trans Name: Not reported  
TSDf Alt EPA ID: CAD108040858  
TSDf Alt Name: Not reported  
Waste Code Description: 541 - Photochemicals / photo processing waste  
RCRA Code: D011  
Meth Code: R01 - Recycler  
Quantity Tons: 0.0625  
Waste Quantity: 15  
Quantity Unit: G  
Additional Code 1: Not reported  
Additional Code 2: Not reported  
Additional Code 3: Not reported  
Additional Code 4: Not reported  
Additional Code 5: Not reported

Shipment Date: 19950320  
Creation Date: 3/29/1996 0:00:00  
Receipt Date: 19950320  
Manifest ID: 95017301  
Trans EPA ID: CAD108040858  
Trans Name: Not reported  
Trans 2 EPA ID: Not reported  
Trans 2 Name: Not reported  
TSDf EPA ID: CAD108040858  
Trans Name: Not reported  
TSDf Alt EPA ID: CAD108040858  
TSDf Alt Name: Not reported  
Waste Code Description: 541 - Photochemicals / photo processing waste  
RCRA Code: D011  
Meth Code: R01 - Recycler  
Quantity Tons: 0.0834  
Waste Quantity: 20  
Quantity Unit: G  
Additional Code 1: Not reported  
Additional Code 2: Not reported  
Additional Code 3: Not reported  
Additional Code 4: Not reported  
Additional Code 5: Not reported

Shipment Date: 19950306  
Creation Date: 3/29/1996 0:00:00  
Receipt Date: 19950306  
Manifest ID: 95019886  
Trans EPA ID: CAD108040858  
Trans Name: Not reported  
Trans 2 EPA ID: Not reported  
Trans 2 Name: Not reported  
TSDf EPA ID: CAD108040858

Map ID  
Direction  
Distance  
Elevation

MAP FINDINGS

Site

Database(s)

EDR ID Number  
EPA ID Number

**ORIGINAL 23 MINUTE PHOTO #2 THE (Continued)**

**1000235401**

Trans Name: Not reported  
TSDF Alt EPA ID: CAD108040858  
TSDF Alt Name: Not reported  
Waste Code Description: 541 - Photochemicals / photo processing waste  
RCRA Code: D011  
Meth Code: R01 - Recycler  
Quantity Tons: 0.1251  
Waste Quantity: 30  
Quantity Unit: G  
Additional Code 1: Not reported  
Additional Code 2: Not reported  
Additional Code 3: Not reported  
Additional Code 4: Not reported  
Additional Code 5: Not reported

Shipment Date: 19950216  
Creation Date: 3/29/1996 0:00:00  
Receipt Date: 19950216  
Manifest ID: 95019659  
Trans EPA ID: CAD108040858  
Trans Name: Not reported  
Trans 2 EPA ID: Not reported  
Trans 2 Name: Not reported  
TSDF EPA ID: CAD108040858  
Trans Name: Not reported  
TSDF Alt EPA ID: CAD108040858  
TSDF Alt Name: Not reported  
Waste Code Description: 541 - Photochemicals / photo processing waste  
RCRA Code: D011  
Meth Code: R01 - Recycler  
Quantity Tons: 0.0625  
Waste Quantity: 15  
Quantity Unit: G  
Additional Code 1: Not reported  
Additional Code 2: Not reported  
Additional Code 3: Not reported  
Additional Code 4: Not reported  
Additional Code 5: Not reported

Shipment Date: 19950131  
Creation Date: 3/28/1996 0:00:00  
Receipt Date: 19950131  
Manifest ID: 95020207  
Trans EPA ID: CAD108040858  
Trans Name: Not reported  
Trans 2 EPA ID: Not reported  
Trans 2 Name: Not reported  
TSDF EPA ID: CAD108040858  
Trans Name: Not reported  
TSDF Alt EPA ID: Not reported  
TSDF Alt Name: Not reported  
Waste Code Description: 541 - Photochemicals / photo processing waste  
RCRA Code: D011  
Meth Code: R01 - Recycler  
Quantity Tons: 0.1042  
Waste Quantity: 25  
Quantity Unit: G

Map ID  
Direction  
Distance  
Elevation

MAP FINDINGS

Site

Database(s)

EDR ID Number  
EPA ID Number

**ORIGINAL 23 MINUTE PHOTO #2 THE (Continued)**

**1000235401**

Additional Code 1: Not reported  
Additional Code 2: Not reported  
Additional Code 3: Not reported  
Additional Code 4: Not reported  
Additional Code 5: Not reported

Shipment Date: 19950112  
Creation Date: 3/28/1996 0:00:00  
Receipt Date: 19950112  
Manifest ID: 95019360  
Trans EPA ID: CAD108040858  
Trans Name: Not reported  
Trans 2 EPA ID: Not reported  
Trans 2 Name: Not reported  
TSDf EPA ID: CAD108040858  
Trans Name: Not reported  
TSDf Alt EPA ID: Not reported  
TSDf Alt Name: Not reported  
Waste Code Description: 541 - Photochemicals / photo processing waste  
RCRA Code: D011  
Meth Code: R01 - Recycler  
Quantity Tons: 0.1042  
Waste Quantity: 25  
Quantity Unit: G  
Additional Code 1: Not reported  
Additional Code 2: Not reported  
Additional Code 3: Not reported  
Additional Code 4: Not reported  
Additional Code 5: Not reported

**HWTS:**

Name: ORIGINAL 23 MINUTE PHOTO #2 THE  
Address: 5001 WILSHIRE BLVD STE 113  
Address 2: Not reported  
City,State,Zip: LOS ANGELES, CA 900360000  
EPA ID: CAD982491714  
Inactive Date: 11/29/2004  
Create Date: 06/11/1990  
Last Act Date: 03/28/2005  
Mailing Name: Not reported  
Mailing Address: 5001 WILSHIRE BLVE STE 113  
Mailing Address 2: Not reported  
Mailing City,State,Zip: LOS ANGELES, CA 900366104  
Owner Name: IAN S KIM  
Owner Address: --  
Owner Address 2: Not reported  
Owner City,State,Zip: --, ME 999990000  
Contact Name: IAN S. KIM/OWNER  
Contact Address: 5001 WILSHIRE BL #113  
Contact Address 2: Not reported  
City,State,Zip: L A, CA 900360000

**NAICS:**

EPA ID: CAD982491714  
Create Date: 2003-10-23 13:13:52  
NAICS Code: 812921  
NAICS Description: Photofinishing Laboratories (except One-Hour)

Map ID  
Direction  
Distance  
Elevation

MAP FINDINGS

Site

Database(s)

EDR ID Number  
EPA ID Number

**ORIGINAL 23 MINUTE PHOTO #2 THE (Continued)**

**1000235401**

Issued EPA ID Date: 1990-06-11 00:00:00  
Inactive Date: 2004-11-29 00:00:00  
Facility Name: ORIGINAL 23 MINUTE PHOTO #2 THE  
Facility Address: 5001 WILSHIRE BLVD STE 113  
Facility Address 2: Not reported  
Facility City: LOS ANGELES  
Facility County: 19  
Facility State: CA  
Facility Zip: 900360000

**A15  
SW  
< 1/8  
0.005 mi.  
24 ft.**

**CARNATION COMPANY  
5045 WILSHIRE BLVD  
LOS ANGELES, CA 90036**

**RCRA NonGen / NLR  
FINDS  
ECHO**

**1000307611  
CAD981672108**

**Site 15 of 34 in cluster A**

**Relative:  
Lower  
Actual:  
197 ft.**

RCRA NonGen / NLR:  
Date form received by agency: 2008-09-22 00:00:00.0  
Facility name: CARNATION COMPANY  
Facility address: 5045 WILSHIRE BLVD  
LOS ANGELES, CA 90036  
EPA ID: CAD981672108  
Contact: ASHLEY MCGOVERN  
Contact address: 5045 WILSHIRE BLVD  
LOS ANGELES, CA 90036  
Contact country: US  
Contact telephone: 323-857-6990  
Telephone ext.: 206  
Contact email: ASHLEY.MCGOVERN@TRANSWESTERN.NET  
EPA Region: 09  
Classification: Non-Generator  
Description: Handler: Non-Generators do not presently generate hazardous waste

**Owner/Operator Summary:**

Owner/operator name: NOT REQUIRED  
Owner/operator address: NOT REQUIRED  
NOT REQUIRED, ME 99999  
Owner/operator country: Not reported  
Owner/operator telephone: 415-555-1212  
Owner/operator email: Not reported  
Owner/operator fax: Not reported  
Owner/operator extension: Not reported  
Legal status: Private  
Owner/Operator Type: Operator  
Owner/Op start date: Not reported  
Owner/Op end date: Not reported

Owner/operator name: CARNATION COMPANY  
Owner/operator address: NOT REQUIRED  
NOT REQUIRED, ME 99999  
Owner/operator country: Not reported  
Owner/operator telephone: 415-555-1212  
Owner/operator email: Not reported  
Owner/operator fax: Not reported  
Owner/operator extension: Not reported  
Legal status: Private

Map ID  
Direction  
Distance  
Elevation

MAP FINDINGS

Site

Database(s)

EDR ID Number  
EPA ID Number

**CARNATION COMPANY (Continued)**

**1000307611**

Owner/Operator Type: Owner  
Owner/Op start date: Not reported  
Owner/Op end date: Not reported

Handler Activities Summary:

U.S. importer of hazardous waste: No  
Mixed waste (haz. and radioactive): No  
Recycler of hazardous waste: No  
Transporter of hazardous waste: No  
Treater, storer or disposer of HW: No  
Underground injection activity: No  
On-site burner exemption: No  
Furnace exemption: No  
Used oil fuel burner: No  
Used oil processor: No  
User oil refiner: No  
Used oil fuel marketer to burner: No  
Used oil Specification marketer: No  
Used oil transfer facility: No  
Used oil transporter: No

Historical Generators:

Date form received by agency: 1990-05-01 00:00:00.0  
Site name: CARNATION COMPANY  
Classification: Not a generator, verified

Violation Status: No violations found

FINDS:

Registry ID: 110002744834

Click Here:

Environmental Interest/Information System:

RCRAInfo is a national information system that supports the Resource Conservation and Recovery Act (RCRA) program through the tracking of events and activities related to facilities that generate, transport, and treat, store, or dispose of hazardous waste. RCRAInfo allows RCRA program staff to track the notification, permit, compliance, and corrective action activities required under RCRA.

[Click this hyperlink](#) while viewing on your computer to access additional FINDS: detail in the EDR Site Report.

ECHO:

Envid: 1000307611  
Registry ID: 110002744834  
DFR URL: <http://echo.epa.gov/detailed-facility-report?fid=110002744834>  
Name: CARNATION COMPANY  
Address: 5045 WILSHIRE BLVD  
City,State,Zip: LOS ANGELES, CA 90036

MAP FINDINGS

Map ID  
 Direction  
 Distance  
 Elevation

Site

Database(s)

EDR ID Number  
 EPA ID Number

**A16**  
**SW**  
**< 1/8**  
**0.005 mi.**  
**24 ft.**  
**CARNATION COMPANY**  
**5045 W WILSHIRE BLVD**  
**LOS ANGELES, CA 90036**  
**Site 16 of 34 in cluster A**

**HAZMAT** **S123541900**  
**N/A**

**Relative:** LOS ANGELES HM:  
**Lower** Name: CARNATION COMPANY  
 Address: 5045 W WILSHIRE BLVD  
**Actual:** City,State,Zip: LOS ANGELES, CA 90036  
**197 ft.** Facility ID: FA0001690  
 Last Run Date: 06/01/2019  
 Status: INACTIVE

**A17**  
**NNW**  
**< 1/8**  
**0.010 mi.**  
**52 ft.**  
**MCI WORLDCOM HLWDCA**  
**5055 W WILSHIRE BLVD**  
**LOS ANGELES, CA 90036**  
**Site 17 of 34 in cluster A**

**HAZMAT** **S123551712**  
**N/A**

**Relative:** LOS ANGELES HM:  
**Higher** Name: MCI WORLDCOM HLWDCA  
 Address: 5055 W WILSHIRE BLVD  
**Actual:** City,State,Zip: LOS ANGELES, CA 90036  
**200 ft.** Facility ID: FA0035578  
 Last Run Date: 06/01/2019  
 Status: ACTIVE

**A18**  
**NNW**  
**< 1/8**  
**0.010 mi.**  
**52 ft.**  
**MCI WORLDCOM HLWDCA**  
**5055 W WILSHIRE BLVD**  
**LOS ANGELES, CA 90036**  
**Site 18 of 34 in cluster A**

**AST** **A100422281**  
**N/A**

**Relative:** AST:  
**Higher** Name: MCI WORLDCOM  
**Actual:** Address: 5055 W WILSHIRE BLVD  
**200 ft.** City/Zip: LOS ANGELES,90036  
 Certified Unified Program Agencies: Not reported  
 Owner: MCI dba Verizon Business  
 Total Gallons: Not reported  
 CERSID: 10259149  
 Facility ID: Not reported  
 Business Name: MCI, dba Verizon Business  
 Phone: 310-974-3603  
 Fax: 909-629-3471  
 Mailing Address: 18850 Orange St.  
 Mailing Address City: Bloomington  
 Mailing Address State: CA  
 Mailing Address Zip Code: 92316  
 Operator Name: Verizon Business  
 Operator Phone: 909-879-2712  
 Owner Phone: 909-879-2712  
 Owner Mail Address: 18850 Orange St.  
 Owner State: CA  
 Owner Zip Code: 92316  
 Owner Country: United States  
 Property Owner Name: Not reported



Map ID  
 Direction  
 Distance  
 Elevation

MAP FINDINGS

Site

Database(s)

EDR ID Number  
 EPA ID Number

**MCI WORLDCOM HLWDCA (Continued)**

**A100422281**

Property Owner Phone: Not reported  
 Property Owner Mailing Address: Not reported  
 Property Owner City: Not reported  
 Property Owner Stat : Not reported  
 Property Owner Zip Code: Not reported  
 Property Owner Country: Not reported  
 EPAID: Not reported

**LOS ANGELES AST:**

Facility ID: FA0035578  
 Name: MCI WORLDCOM HLWDCA  
 Address: 5055 W WILSHIRE BLVD  
 City,State,Zip: LOS ANGELES, CA 90036  
 Last Run Date: 06/01/2019  
 Status: ACTIVE

**A19  
 NNW  
 < 1/8  
 0.010 mi.  
 52 ft.**

**5055 WILSHIRE BLVD  
 LOS ANGELES, CA  
 Site 19 of 34 in cluster A**

**AST A100345205  
 N/A**

**Relative:  
 Higher  
 Actual:  
 200 ft.**

**AST:**  
 Name: Not reported  
 Address: 5055 WILSHIRE BLVD  
 City/Zip: LOS ANGELES,  
 Certified Unified Program Agencies: City of Los Angeles  
 Owner: MCI WORLDCOM  
 Total Gallons: 2,200  
 CERSID: Not reported  
 Facility ID: Not reported  
 Business Name: Not reported  
 Phone: Not reported  
 Fax: Not reported  
 Mailing Address: Not reported  
 Mailing Address City: Not reported  
 Mailing Address State: Not reported  
 Mailing Address Zip Code: Not reported  
 Operator Name: Not reported  
 Operator Phone: Not reported  
 Owner Phone: Not reported  
 Owner Mail Address: Not reported  
 Owner State: Not reported  
 Owner Zip Code: Not reported  
 Owner Country: Not reported  
 Property Owner Name: Not reported  
 Property Owner Phone: Not reported  
 Property Owner Mailing Address: Not reported  
 Property Owner City: Not reported  
 Property Owner Stat : Not reported  
 Property Owner Zip Code: Not reported  
 Property Owner Country: Not reported  
 EPAID: Not reported

Map ID  
 Direction  
 Distance  
 Elevation

MAP FINDINGS

Site

Database(s)

EDR ID Number  
 EPA ID Number

**A20**            **HIGHLAND EXPRESS CLEANERS**  
**SSW**            **5034 WILSHIRE BLVD**  
**< 1/8**            **LOS ANGELES, CA 90036**  
**0.012 mi.**  
**64 ft.**            **Site 20 of 34 in cluster A**

**EDR Hist Cleaner**    **1018876827**  
**N/A**

**Relative:**        EDR Hist Cleaner  
**Lower**

Actual: 197 ft.	Year:	Name:	Type:
	1986	HIGHLAND EXPRESS CLEANERS	Garment Pressing And Cleaners' Agents
	1987	HIGHLAND EXPRESS CLEANERS	Garment Pressing And Cleaners' Agents
	1988	HIGHLAND EXPRESS CLEANERS	Garment Pressing And Cleaners' Agents
	1989	HIGHLAND EXPRESS CLEANERS	Garment Pressing And Cleaners' Agents
	1990	HIGHLAND EXPRESS CLEANERS	Garment Pressing And Cleaners' Agents
	1991	HIGHLAND EXPRESS CLEANERS	Garment Pressing And Cleaners' Agents
	1992	HIGHLAND EXPRESS CLEANERS	Garment Pressing And Cleaners' Agents
	1993	HIGHLAND EXPRESS CLEANERS	Garment Pressing And Cleaners' Agents
	1994	HIGHLAND EXPRESS CLEANERS	Garment Pressing And Cleaners' Agents
	1995	HIGHLAND EXPRESS CLEANERS	Garment Pressing And Cleaners' Agents
	1996	HIGHLAND EXPRESS CLEANERS	Garment Pressing And Cleaners' Agents
	1997	HIGHLAND EXPRESS CLEANERS	Garment Pressing And Cleaners' Agents
	1998	HIGHLAND EXPRESS CLEANERS	Garment Pressing And Cleaners' Agents
	1999	HIGHLAND EXPRESS CLEANERS	Garment Pressing And Cleaners' Agents
	2000	HIGHLAND EXPRESS CLEANERS	Garment Pressing And Cleaners' Agents
	2001	HIGHLAND EXPRESS CLEANERS	Garment Pressing And Cleaners' Agents
	2002	HIGHLAND EXPRESS CLEANERS	Garment Pressing And Cleaners' Agents
	2003	HIGHLAND EXPRESS CLEANERS	Garment Pressing And Cleaners' Agents
	2004	HIGHLAND EXPRESS CLEANERS	Garment Pressing And Cleaners' Agents
	2005	HIGHLAND EXPRESS CLEANERS	Garment Pressing And Cleaners' Agents
	2006	HIGHLAND EXPRESS CLEANERS	Garment Pressing And Cleaners' Agents
	2007	HIGHLAND EXPRESS CLEANERS	Garment Pressing And Cleaners' Agents
	2008	HIGHLAND EXPRESS CLEANERS	Garment Pressing And Cleaners' Agents
	2009	HIGHLAND EXPRESS CLEANERS	Garment Pressing And Cleaners' Agents
	2010	HIGHLAND EXPRESS CLEANERS	Garment Pressing And Cleaners' Agents
	2011	HIGHLAND EXPRESS CLEANERS	Garment Pressing And Cleaners' Agents
	2012	HIGHLAND EXPRESS CLEANERS	Garment Pressing And Cleaners' Agents
	2013	HIGHLAND EXPRESS CLEANERS	Garment Pressing And Cleaners' Agents
	2014	HIGHLAND EXPRESS CLEANERS	Garment Pressing And Cleaners' Agents

**A21**            **HIGHLAND EXPRESS CLEANERS**  
**SSW**            **5034 WILSHIRE BLVD**  
**< 1/8**            **LOS ANGELES, CA 90036**  
**0.012 mi.**  
**64 ft.**            **Site 21 of 34 in cluster A**

**DRYCLEANERS**    **S113002854**  
**N/A**

**Relative:**        DRYCLEAN SOUTH COAST:  
**Lower**

Actual: 197 ft.	Name:	HIGHLAND EXPRESS CLEANERS
	Address:	5034 WILSHIRE BLVD
	City,State,Zip:	LOS ANGELES, CA 90036
	Facility ID:	8251
	Application Number:	C38595
	Permit Number:	M22212
	Status:	O
	Representative Name:	Not reported
	Representative Telephone:	Not reported
	Permit Status:	INACTIVE
	BCAT Number:	000234
	BCAT Description:	DRY CLEANING EQUIP PERCHLOROETHYLENE
	CCAT Number:	Not reported
	CCAT Description:	Not reported

Map ID  
Direction  
Distance  
Elevation

MAP FINDINGS

Site

Database(s)

EDR ID Number  
EPA ID Number

**HIGHLAND EXPRESS CLEANERS (Continued)**

**S113002854**

UTM East: 0  
UTM North: 0

Name: HIGHLAND EXPRESS CLEANERS  
Address: 5034 WILSHIRE BLVD  
City,State,Zip: LOS ANGELES, CA 90036  
Facility ID: 38193  
Application Number: 104975  
Permit Number: M32278  
Status: A  
Representative Name: TONY ROJHANI  
Representative Telephone: 323 9382884  
Permit Status: INACTIVE  
BCAT Number: 000234  
BCAT Description: DRY CLEANING EQUIP PERCHLOROETHYLENE  
CCAT Number: 04  
CCAT Description: VAPOR RECOVERY UNIT COMPRESS & CONDENSE  
UTM East: 376.39898682  
UTM North: 3769.6499023

Name: HIGHLAND EXPRESS CLEANERS  
Address: 5034 WILSHIRE BLVD  
City,State,Zip: LOS ANGELES, CA 90036  
Facility ID: 38193  
Application Number: 316687  
Permit Number: F9230  
Status: A  
Representative Name: TONY ROJHANI  
Representative Telephone: 323 9382884  
Permit Status: INACTIVE  
BCAT Number: 000601  
BCAT Description: DRY CLEANING, DRY-TO-DRY NON-VENT, PERC  
CCAT Number: 04  
CCAT Description: VAPOR RECOVERY UNIT COMPRESS & CONDENSE  
UTM East: 376.39898682  
UTM North: 3769.6499023

Name: HIGHLAND EXPRESS CLEANERS  
Address: 5034 WILSHIRE BLVD  
City,State,Zip: LOS ANGELES, CA 90036  
Facility ID: 38193  
Application Number: 368268  
Permit Number: F29559  
Status: A  
Representative Name: TONY ROJHANI  
Representative Telephone: 323 9382884  
Permit Status: INACTIVE  
BCAT Number: 000603  
BCAT Description: DRY CLEANING, DRY-TO-DRY NV, W/ SIC, PERC  
CCAT Number: 04  
CCAT Description: VAPOR RECOVERY UNIT COMPRESS & CONDENSE  
UTM East: 376.39898682  
UTM North: 3769.6499023

Name: HIGHLAND EXPRESS CLEANERS  
Address: 5034 WILSHIRE BLVD  
City,State,Zip: LOS ANGELES, CA 90036

Map ID  
Direction  
Distance  
Elevation

MAP FINDINGS

Site

Database(s)

EDR ID Number  
EPA ID Number

**HIGHLAND EXPRESS CLEANERS (Continued)**

**S113002854**

Facility ID: 38193  
Application Number: 472703  
Permit Number: F95406  
Status: A  
Representative Name: TONY ROJHANI  
Representative Telephone: 323 9382884  
Permit Status: ACTIVE  
BCAT Number: 000233  
BCAT Description: DRY CLEANING EQUIP PETROLEUM SOLVENT  
CCAT Number: 04  
CCAT Description: VAPOR RECOVERY UNIT COMPRESS & CONDENSE  
UTM East: 376.39898682  
UTM North: 3769.6499023

**A22**  
**SSW**  
**< 1/8**  
**0.012 mi.**  
**64 ft.**

**HIGHLAND EXPRESS CLEANERS CO LTD**  
**5034 W WILSHIRE BLVD**  
**LOS ANGELES, CA 90036**

**CERS HAZ WASTE** **S123499976**  
**HAZMAT** **N/A**  
**CERS**

**Site 22 of 34 in cluster A**

**Relative:**  
**Lower**  
**Actual:**  
**197 ft.**

**CERS HAZ WASTE:**  
Name: HIGHLAND EXPRESS CLEANERS CO LTD  
Address: 5034 W WILSHIRE BLVD  
City,State,Zip: LOS ANGELES, CA 90036  
Site ID: 122591  
CERS ID: 10244764  
CERS Description: Hazardous Waste Generator

**LOS ANGELES HM:**  
Name: HIGHLAND EXPRESS CLEANERS CO LTD  
Address: 5034 W WILSHIRE BLVD  
City,State,Zip: LOS ANGELES, CA 90036  
Facility ID: FA0012044  
Last Run Date: 06/01/2019  
Status: INACTIVE

**CERS:**  
Name: HIGHLAND EXPRESS CLEANERS CO LTD  
Address: 5034 W WILSHIRE BLVD  
City,State,Zip: LOS ANGELES, CA 90036  
Site ID: 122591  
CERS ID: 10244764  
CERS Description: Chemical Storage Facilities

**Violations:**  
Site ID: 122591  
Site Name: HIGHLAND EXPRESS CLEANERS CO LTD  
Violation Date: 05-14-2018  
Citation: HSC 6.95 25505(c) - California Health and Safety Code, Chapter 6.95, Section(s) 25505(c)  
Violation Description: Failure to have a business plan readily available to personnel of the business or the unified program facility with responsibilities for emergency response or training.  
Violation Notes: Not reported  
Violation Division: Los Angeles City Fire Department  
Violation Program: HMRRP  
Violation Source: CERS

Map ID  
Direction  
Distance  
Elevation

MAP FINDINGS

Site

Database(s)

EDR ID Number  
EPA ID Number

**HIGHLAND EXPRESS CLEANERS CO LTD (Continued)**

**S123499976**

Site ID: 122591  
Site Name: HIGHLAND EXPRESS CLEANERS CO LTD  
Violation Date: 06-25-2015  
Citation: 19 CCR 6.95 25508(a)(1) - California Code of Regulations, Title 19, Chapter 6.95, Section(s) 25508(a)(1)  
Violation Description: Failure to complete and electronically submit the Business Activities Page and/or Business Owner Operator Identification Page.  
Violation Notes: Returned to compliance on 07/25/2015.  
Violation Division: Los Angeles City Fire Department  
Violation Program: HMRRP  
Violation Source: CERS

Site ID: 122591  
Site Name: HIGHLAND EXPRESS CLEANERS CO LTD  
Violation Date: 06-25-2015  
Citation: HSC 6.95 25505(a)(4) - California Health and Safety Code, Chapter 6.95, Section(s) 25505(a)(4)  
Violation Description: Failure to provide initial and annual training to all employees in safety procedures in the event of a release or threatened release of a hazardous material or failure to document and maintain training records for a minimum of three years.  
Violation Notes: Returned to compliance on 07/25/2015.  
Violation Division: Los Angeles City Fire Department  
Violation Program: HMRRP  
Violation Source: CERS

Site ID: 122591  
Site Name: HIGHLAND EXPRESS CLEANERS CO LTD  
Violation Date: 09-10-2018  
Citation: 22 CCR 12 66262.40(a) - California Code of Regulations, Title 22, Chapter 12, Section(s) 66262.40(a)  
Violation Description: Failure to keep a copy of each properly signed manifest for at least three years from the date the waste was accepted by the initial transporter. The manifest signed at the time the waste was accepted for transport shall be kept until receiving a signed copy from the designated facility which received the waste.  
Violation Notes: Returned to compliance on 09/26/2018. OBSERVATION: Uniform Hazardous Waste Manifests for waste hydrocarbon were not available at the time of inspection. CORRECTIVE ACTION: Locate a copy of all manifests for waste hydrocarbon and submit copies to the CUPA.  
Violation Division: Los Angeles County Fire Department  
Violation Program: HW  
Violation Source: CERS

Site ID: 122591  
Site Name: HIGHLAND EXPRESS CLEANERS CO LTD  
Violation Date: 05-14-2018  
Citation: HSC 6.95 25508(a)(1) - California Health and Safety Code, Chapter 6.95, Section(s) 25508(a)(1)  
Violation Description: Failure to complete and electronically submit hazardous material inventory information for all reportable hazardous materials on site at or above reportable quantities.  
Violation Notes: Not reported  
Violation Division: Los Angeles City Fire Department  
Violation Program: HMRRP  
Violation Source: CERS

Map ID  
Direction  
Distance  
Elevation

MAP FINDINGS

Site

Database(s)

EDR ID Number  
EPA ID Number

**HIGHLAND EXPRESS CLEANERS CO LTD (Continued)**

**S123499976**

Site ID: 122591  
Site Name: HIGHLAND EXPRESS CLEANERS CO LTD  
Violation Date: 05-14-2018  
Citation: HSC 6.95 25508.1(a)-(f) - California Health and Safety Code, Chapter 6.95, Section(s) 25508.1(a)-(f)  
Violation Description: Failure to electronically update business plan within 30 days of any one of the following events: A 100 percent or more increase in the quantity of a previously disclosed material. Any handling of a previously undisclosed hazardous materials at or above reportable quantities. A change of business address, business ownership, or business name. A substantial change in the handler's operations that requires modification to any portion of the business plan.  
Violation Notes: Not reported  
Violation Division: Los Angeles City Fire Department  
Violation Program: HMRRP  
Violation Source: CERS

Site ID: 122591  
Site Name: HIGHLAND EXPRESS CLEANERS CO LTD  
Violation Date: 06-25-2015  
Citation: HSC 6.95 25508.1(f) - California Health and Safety Code, Chapter 6.95, Section(s) 25508.1(f)  
Violation Description: Failure to electronically update the business plan within 30 days of a substantial change.  
Violation Notes: Returned to compliance on 07/25/2015.  
Violation Division: Los Angeles City Fire Department  
Violation Program: HMRRP  
Violation Source: CERS

Site ID: 122591  
Site Name: HIGHLAND EXPRESS CLEANERS CO LTD  
Violation Date: 06-25-2015  
Citation: HSC 6.95 25508(a)(1) - California Health and Safety Code, Chapter 6.95, Section(s) 25508(a)(1)  
Violation Description: Failure to complete and electronically submit hazardous material inventory information for all reportable hazardous materials on site at or above reportable quantities.  
Violation Notes: Returned to compliance on 07/25/2015.  
Violation Division: Los Angeles City Fire Department  
Violation Program: HMRRP  
Violation Source: CERS

Site ID: 122591  
Site Name: HIGHLAND EXPRESS CLEANERS CO LTD  
Violation Date: 05-14-2018  
Citation: HSC 6.95 25508.2 - California Health and Safety Code, Chapter 6.95, Section(s) 25508.2  
Violation Description: Failure to annually review and electronically certify that the business plan is complete and accurate on or before the annual due date.  
Violation Notes: Not reported  
Violation Division: Los Angeles City Fire Department  
Violation Program: HMRRP  
Violation Source: CERS

Site ID: 122591  
Site Name: HIGHLAND EXPRESS CLEANERS CO LTD

Map ID  
Direction  
Distance  
Elevation

MAP FINDINGS

Site

Database(s)

EDR ID Number  
EPA ID Number

**HIGHLAND EXPRESS CLEANERS CO LTD (Continued)**

**S123499976**

Violation Date: 06-25-2015  
Citation: HSC 6.95 25508(a)(1) - California Health and Safety Code, Chapter 6.95, Section(s) 25508(a)(1)  
Violation Description: Failure to complete and electronically submit a site map with all required content.  
Violation Notes: Returned to compliance on 07/25/2015.  
Violation Division: Los Angeles City Fire Department  
Violation Program: HMRRP  
Violation Source: CERS

Site ID: 122591  
Site Name: HIGHLAND EXPRESS CLEANERS CO LTD  
Violation Date: 06-25-2015  
Citation: HSC 6.95 25508(d) - California Health and Safety Code, Chapter 6.95, Section(s) 25508(d)  
Violation Description: Failure to complete and/or electronically submit a business plan when storing/handling a hazardous material at or above reportable quantities.  
Violation Notes: Returned to compliance on 07/25/2015.  
Violation Division: Los Angeles City Fire Department  
Violation Program: HMRRP  
Violation Source: CERS

Site ID: 122591  
Site Name: HIGHLAND EXPRESS CLEANERS CO LTD  
Violation Date: 05-14-2018  
Citation: HSC 6.95 25508(a)(1) - California Health and Safety Code, Chapter 6.95, Section(s) 25508(a)(1)  
Violation Description: Failure to complete and electronically submit a business plan when storing/handling a hazardous material at or above reportable quantities.  
Violation Notes: Not reported  
Violation Division: Los Angeles City Fire Department  
Violation Program: HMRRP  
Violation Source: CERS

Site ID: 122591  
Site Name: HIGHLAND EXPRESS CLEANERS CO LTD  
Violation Date: 05-14-2018  
Citation: HSC 6.95 25508(a)(1) - California Health and Safety Code, Chapter 6.95, Section(s) 25508(a)(1)  
Violation Description: Failure to establish and electronically submit an adequate training program in safety procedures in the event of a release or threatened release of a hazardous material.  
Violation Notes: Not reported  
Violation Division: Los Angeles City Fire Department  
Violation Program: HMRRP  
Violation Source: CERS

Site ID: 122591  
Site Name: HIGHLAND EXPRESS CLEANERS CO LTD  
Violation Date: 06-25-2015  
Citation: HSC 6.95 25508.2 - California Health and Safety Code, Chapter 6.95, Section(s) 25508.2  
Violation Description: Failure to annually review and electronically certify that the business plan is complete, accurate, and up-to-date.  
Violation Notes: Returned to compliance on 07/25/2015.



Map ID  
Direction  
Distance  
Elevation

MAP FINDINGS

Site

Database(s)

EDR ID Number  
EPA ID Number

**HIGHLAND EXPRESS CLEANERS CO LTD (Continued)**

**S123499976**

Violation Division: Los Angeles City Fire Department  
Violation Program: HMRRP  
Violation Source: CERS

Site ID: 122591  
Site Name: HIGHLAND EXPRESS CLEANERS CO LTD  
Violation Date: 06-25-2015  
Citation: HSC 6.95 25508(a)(1) - California Health and Safety Code, Chapter 6.95, Section(s) 25508(a)(1)  
Violation Description: Failure to establish and electronically submit an adequate training program in safety procedures in the event of a release or threatened release of a hazardous material.  
Violation Notes: Returned to compliance on 07/25/2015.  
Violation Division: Los Angeles City Fire Department  
Violation Program: HMRRP  
Violation Source: CERS

Site ID: 122591  
Site Name: HIGHLAND EXPRESS CLEANERS CO LTD  
Violation Date: 06-25-2015  
Citation: HSC 6.95 25507 - California Health and Safety Code, Chapter 6.95, Section(s) 25507  
Violation Description: Failure to adequately establish and implement a business plan when storing/handling a hazardous material at or above reportable quantities.  
Violation Notes: Returned to compliance on 07/25/2015.  
Violation Division: Los Angeles City Fire Department  
Violation Program: HMRRP  
Violation Source: CERS

Site ID: 122591  
Site Name: HIGHLAND EXPRESS CLEANERS CO LTD  
Violation Date: 05-14-2018  
Citation: HSC 6.95 25508(a)(1) - California Health and Safety Code, Chapter 6.95, Section(s) 25508(a)(1)  
Violation Description: Failure to establish and electronically submit an adequate emergency response plan and procedures for a release or threatened release of a hazardous material.  
Violation Notes: Not reported  
Violation Division: Los Angeles City Fire Department  
Violation Program: HMRRP  
Violation Source: CERS

Site ID: 122591  
Site Name: HIGHLAND EXPRESS CLEANERS CO LTD  
Violation Date: 05-14-2018  
Citation: HSC 6.95 25505(a)(4) - California Health and Safety Code, Chapter 6.95, Section(s) 25505(a)(4)  
Violation Description: Failure to provide initial and annual training to all employees in safety procedures in the event of a release or threatened release of a hazardous material or failure to document and maintain training records for a minimum of three years.  
Violation Notes: Not reported  
Violation Division: Los Angeles City Fire Department  
Violation Program: HMRRP  
Violation Source: CERS

Map ID  
Direction  
Distance  
Elevation

MAP FINDINGS

Site

Database(s)

EDR ID Number  
EPA ID Number

**HIGHLAND EXPRESS CLEANERS CO LTD (Continued)**

**S123499976**

Site ID: 122591  
Site Name: HIGHLAND EXPRESS CLEANERS CO LTD  
Violation Date: 05-14-2018  
Citation: HSC 6.95 25507 - California Health and Safety Code, Chapter 6.95, Section(s) 25507  
Violation Description: Failure to adequately establish and implement a business plan when storing/handling a hazardous material at or above reportable quantities.  
Violation Notes: Not reported  
Violation Division: Los Angeles City Fire Department  
Violation Program: HMRRP  
Violation Source: CERS

Site ID: 122591  
Site Name: HIGHLAND EXPRESS CLEANERS CO LTD  
Violation Date: 06-25-2015  
Citation: HSC 6.95 25508(a)(1) - California Health and Safety Code, Chapter 6.95, Section(s) 25508(a)(1)  
Violation Description: Failure to establish and electronically submit an adequate emergency response plan and procedures for a release or threatened release of a hazardous material.  
Violation Notes: Returned to compliance on 07/25/2015.  
Violation Division: Los Angeles City Fire Department  
Violation Program: HMRRP  
Violation Source: CERS

Site ID: 122591  
Site Name: HIGHLAND EXPRESS CLEANERS CO LTD  
Violation Date: 05-14-2018  
Citation: HSC 6.95 25508(a)(1) - California Health and Safety Code, Chapter 6.95, Section(s) 25508(a)(1)  
Violation Description: Failure to complete and electronically submit a site map with all required content.  
Violation Notes: Not reported  
Violation Division: Los Angeles City Fire Department  
Violation Program: HMRRP  
Violation Source: CERS

Site ID: 122591  
Site Name: HIGHLAND EXPRESS CLEANERS CO LTD  
Violation Date: 05-14-2018  
Citation: HSC 6.95 25508(a)(1) - California Health and Safety Code, Chapter 6.95, Section(s) 25508(a)(1)  
Violation Description: Failure to complete and electronically submit the Business Activities Page and/or Business Owner Operator Identification Page.  
Violation Notes: Not reported  
Violation Division: Los Angeles City Fire Department  
Violation Program: HMRRP  
Violation Source: CERS

Evaluation:  
Eval General Type: Compliance Evaluation Inspection  
Eval Date: 09-10-2018  
Violations Found: Yes  
Eval Type: Routine done by local agency  
Eval Notes: Touraj Rojhani, Owner  
Eval Division: Los Angeles County Fire Department

Map ID  
Direction  
Distance  
Elevation

MAP FINDINGS

Site

Database(s)

EDR ID Number  
EPA ID Number

**HIGHLAND EXPRESS CLEANERS CO LTD (Continued)**

**S123499976**

Eval Program:	HW
Eval Source:	CERS
Eval General Type:	Other/Unknown
Eval Date:	09-26-2018
Violations Found:	No
Eval Type:	Other, not routine, done by local agency
Eval Notes:	Not reported
Eval Division:	Los Angeles County Fire Department
Eval Program:	HW
Eval Source:	CERS
Eval General Type:	Other/Unknown
Eval Date:	06-13-2017
Violations Found:	No
Eval Type:	Other, not routine, done by local agency
Eval Notes:	On going mass mailing CERS NOV follow up
Eval Division:	Los Angeles City Fire Department
Eval Program:	HMRRP
Eval Source:	CERS
Eval General Type:	Compliance Evaluation Inspection
Eval Date:	06-25-2015
Violations Found:	Yes
Eval Type:	Routine done by local agency
Eval Notes:	consent from Touraj Rojhani
Eval Division:	Los Angeles City Fire Department
Eval Program:	HMRRP
Eval Source:	CERS
Eval General Type:	Compliance Evaluation Inspection
Eval Date:	05-14-2018
Violations Found:	Yes
Eval Type:	Routine done by local agency
Eval Notes:	No CERS submittal for 2018. However, 2017 CERS submittal appears complete. Please log into your CERS account and complete your 2018 submittal. Provided a copy of the report as well as a CERS training class flyer and a list of consultants.
Eval Division:	Los Angeles City Fire Department
Eval Program:	HMRRP
Eval Source:	CERS
Eval General Type:	Compliance Evaluation Inspection
Eval Date:	10-29-2015
Violations Found:	No
Eval Type:	Routine done by local agency
Eval Notes:	T Rojhani
Eval Division:	Los Angeles County Fire Department
Eval Program:	HW
Eval Source:	CERS
Eval General Type:	Other/Unknown
Eval Date:	05-26-2017
Violations Found:	No
Eval Type:	Other, not routine, done by local agency
Eval Notes:	NOV follow up with Highland Cleaners.
Eval Division:	Los Angeles City Fire Department

Map ID  
Direction  
Distance  
Elevation

MAP FINDINGS

Site

Database(s)

EDR ID Number  
EPA ID Number

**HIGHLAND EXPRESS CLEANERS CO LTD (Continued)**

**S123499976**

Eval Program: HMRRP  
Eval Source: CERS  
  
Eval General Type: Other/Unknown  
Eval Date: 06-25-2018  
Violations Found: No  
Eval Type: Other, not routine, done by local agency  
Eval Notes: Chemical volume for this facility is below threshold reportable requirement. This facility will be taken off of the hazmat program.  
  
Eval Division: Los Angeles City Fire Department  
Eval Program: HMRRP  
Eval Source: CERS

Affiliation:

Affiliation Type Desc: CUPA District  
Entity Name: Los Angeles City Fire Department  
Entity Title: Not reported  
Affiliation Address: 200 North Main Street, Room 1780  
Affiliation City: Los Angeles  
Affiliation State: CA  
Affiliation Country: Not reported  
Affiliation Zip: 90012  
Affiliation Phone: (213) 978-3680

Affiliation Type Desc: Facility Mailing Address  
Entity Name: Mailing Address  
Entity Title: Not reported  
Affiliation Address: 5034 W WILSHIRE  
Affiliation City: LOS ANGELES  
Affiliation State: CA  
Affiliation Country: Not reported  
Affiliation Zip: 90036  
Affiliation Phone: Not reported

Affiliation Type Desc: Legal Owner  
Entity Name: SHAYYA, MOUSSA  
Entity Title: Not reported  
Affiliation Address: 5034 Wilshire Blvd.  
Affiliation City: Los Angeles  
Affiliation State: CA  
Affiliation Country: United States  
Affiliation Zip: 90036  
Affiliation Phone: (310) 274-0000

Affiliation Type Desc: Environmental Contact  
Entity Name: Touraj Rohani  
Entity Title: Not reported  
Affiliation Address: 5034 W WILSHIRE BLVD  
Affiliation City: LOS ANGELES  
Affiliation State: CA  
Affiliation Country: Not reported  
Affiliation Zip: 90036  
Affiliation Phone: Not reported

Affiliation Type Desc: Operator  
Entity Name: Touraj Rohani  
Entity Title: Not reported

Map ID  
Direction  
Distance  
Elevation

MAP FINDINGS

Site

Database(s)

EDR ID Number  
EPA ID Number

**HIGHLAND EXPRESS CLEANERS CO LTD (Continued)**

**S123499976**

Affiliation Address: Not reported  
Affiliation City: Not reported  
Affiliation State: Not reported  
Affiliation Country: Not reported  
Affiliation Zip: Not reported  
Affiliation Phone: (323) 938-2884

Affiliation Type Desc: Parent Corporation  
Entity Name: HIGHLAND EXPRESS CLEANERS CO LTD  
Entity Title: Not reported  
Affiliation Address: Not reported  
Affiliation City: Not reported  
Affiliation State: Not reported  
Affiliation Country: Not reported  
Affiliation Zip: Not reported  
Affiliation Phone: Not reported

**A23**  
**SSW**  
**< 1/8**  
**0.012 mi.**  
**64 ft.**

**HIGHLAND EXPRESS CLEANERS**  
**5034 WILSHIRE**  
**LOS ANGELES, CA 90036**

**CPS-SLIC** **S103967778**  
**EMI** **N/A**  
**CERS**

**Site 23 of 34 in cluster A**

**Relative:** SLIC REG 4:  
**Lower** Region: 4  
**Actual:** Facility Status: Site Assessment  
**197 ft.** SLIC: 1041  
Substance: PCE  
Staff: CO

**CPS-SLIC:**  
Name: HIGHLAND EXPRESS CLEANERS  
Address: 5034 WILSHIRE BOULEVARD  
City,State,Zip: LOS ANGELES, CA 90036-4315  
Region: STATE  
**Facility Status: Completed - Case Closed**  
Status Date: 08/16/2013  
Global Id: SLT410412836  
Lead Agency: LOS ANGELES RWQCB (REGION 4)  
Lead Agency Case Number: Not reported  
Latitude: 34.061802  
Longitude: -118.339131  
Case Type: Cleanup Program Site  
Case Worker: COR  
Local Agency: Not reported  
RB Case Number: 1041  
File Location: Regional Board  
Potential Media Affected: Soil, Soil Vapor  
Potential Contaminants of Concern: Tetrachloroethylene (PCE)  
Site History: The property is located on the southeastern corner of Citrus Avenue and Wilshire Boulevard in Los Angeles. The property was previously used as a gas station (Phillips Petroleum Company) from 1934 to 1979. The subject property is currently comprised of a two-story commercial building, which houses several different businesses including the dry cleaning store (5028 -5044 Wilshire Boulevard), and two one-story buildings, consisting of a Starbucks Coffee store (5020 Wilshire

Map ID  
Direction  
Distance  
Elevation

MAP FINDINGS

Site

Database(s)

EDR ID Number  
EPA ID Number

**HIGHLAND EXPRESS CLEANERS (Continued)**

**S103967778**

Boulevard) and a flower shop (5032 Wilshire Boulevard). In addition, based on the records obtained from the City of Los Angeles Building & Safety Department, the adjacent property at 5000 Wilshire Boulevard (7-11 Store) was a gas station (Union Oil Company) from 1941 to 1961.

[Click here to access the California GeoTracker records for this facility:](#)

**EMI:**

Name: HIGHLAND EXPRESS CLEANERS  
Address: 5034 WILSHIRE BL  
City,State,Zip: LOS ANGELES, CA 90036  
Year: 1987  
County Code: 19  
Air Basin: SC  
Facility ID: 38193  
Air District Name: SC  
SIC Code: 7216  
Air District Name: SOUTH COAST AQMD  
Community Health Air Pollution Info System: Not reported  
Consolidated Emission Reporting Rule: Not reported  
Total Organic Hydrocarbon Gases Tons/Yr: 0  
Reactive Organic Gases Tons/Yr: 0  
Carbon Monoxide Emissions Tons/Yr: 0  
NOX - Oxides of Nitrogen Tons/Yr: 0  
SOX - Oxides of Sulphur Tons/Yr: 0  
Particulate Matter Tons/Yr: 0  
Part. Matter 10 Micrometers and Smlr Tons/Yr:0

Name: HIGHLAND EXPRESS CLEANERS  
Address: 5034 WILSHIRE BL  
City,State,Zip: LOS ANGELES, CA 90036  
Year: 1990  
County Code: 19  
Air Basin: SC  
Facility ID: 38193  
Air District Name: SC  
SIC Code: 7216  
Air District Name: SOUTH COAST AQMD  
Community Health Air Pollution Info System: Not reported  
Consolidated Emission Reporting Rule: Not reported  
Total Organic Hydrocarbon Gases Tons/Yr: 5  
Reactive Organic Gases Tons/Yr: 0  
Carbon Monoxide Emissions Tons/Yr: 0  
NOX - Oxides of Nitrogen Tons/Yr: 0  
SOX - Oxides of Sulphur Tons/Yr: 0  
Particulate Matter Tons/Yr: 0  
Part. Matter 10 Micrometers and Smlr Tons/Yr:0

**CERS:**

Name: HIGHLAND EXPRESS CLEANERS  
Address: 5034 WILSHIRE BOULEVARD  
City,State,Zip: LOS ANGELES, CA 90036-4315  
Site ID: 209471  
CERS ID: SLT410412836  
CERS Description: Cleanup Program Site

Map ID  
Direction  
Distance  
Elevation

MAP FINDINGS

Site

Database(s)

EDR ID Number  
EPA ID Number

**HIGHLAND EXPRESS CLEANERS (Continued)**

**S103967778**

Affiliation:

Affiliation Type Desc: Regional Board Caseworker  
Entity Name: CARLOS ORTEZ - LOS ANGELES RWQCB (REGION 4)  
Entity Title: Not reported  
Affiliation Address: 320 W. 4TH ST., SUITE 200  
Affiliation City: LOS ANGELES  
Affiliation State: CA  
Affiliation Country: Not reported  
Affiliation Zip: Not reported  
Affiliation Phone: Not reported

**A24**  
**SSW**  
**< 1/8**  
**0.012 mi.**  
**64 ft.**

**HIGHLAND EXPRESS CLEANERS**  
**5034 WILSHIRE BLVD**  
**LOS ANGELES, CA 90036**  
**Site 24 of 34 in cluster A**

**RCRA NonGen / NLR**    **1024782668**  
**CAD980813463**

**Relative:**  
**Lower**

RCRA NonGen / NLR:

**Actual:**  
**197 ft.**

Date form received by agency: 1983-04-08 00:00:00.0  
Facility name: HIGHLAND EXPRESS CLEANERS  
Facility address: 5034 WILSHIRE BLVD  
LOS ANGELES, CA 90036-0000  
EPA ID: CAD980813463  
Contact: TOURAJ ROJHANI  
Contact address: 5034 WILSHIRE BLVD  
LOS ANGELES, CA 90036  
Contact country: Not reported  
Contact telephone: 213-938-2884  
Contact email: SELENA@ROJHANILAWGROUP.COM  
EPA Region: 09  
Classification: Non-Generator  
Description: Handler: Non-Generators do not presently generate hazardous waste

Owner/Operator Summary:

Owner/operator name: CO OWNER-TOURAJ ROJHANI  
Owner/operator address: 5034 WILSHIRE BLVD  
LOS ANGELES, CA 90036  
Owner/operator country: Not reported  
Owner/operator telephone: 323-938-2884  
Owner/operator email: Not reported  
Owner/operator fax: Not reported  
Owner/operator extension: Not reported  
Legal status: Other  
Owner/Operator Type: Owner  
Owner/Op start date: Not reported  
Owner/Op end date: Not reported

Owner/operator name: TOURAJ ROJHANI  
Owner/operator address: 5034 WILSHIRE BLVD  
LOS ANGELES, CA 90036

Owner/operator country: Not reported  
Owner/operator telephone: 213-938-2884  
Owner/operator email: Not reported  
Owner/operator fax: Not reported  
Owner/operator extension: Not reported  
Legal status: Other



Map ID  
Direction  
Distance  
Elevation

MAP FINDINGS

Site

Database(s)

EDR ID Number  
EPA ID Number

**HIGHLAND EXPRESS CLEANERS (Continued)**

**1024782668**

Owner/Operator Type: Operator  
Owner/Op start date: Not reported  
Owner/Op end date: Not reported

Handler Activities Summary:

U.S. importer of hazardous waste: No  
Mixed waste (haz. and radioactive): No  
Recycler of hazardous waste: No  
Transporter of hazardous waste: No  
Treater, storer or disposer of HW: No  
Underground injection activity: No  
On-site burner exemption: No  
Furnace exemption: No  
Used oil fuel burner: No  
Used oil processor: No  
User oil refiner: No  
Used oil fuel marketer to burner: No  
Used oil Specification marketer: No  
Used oil transfer facility: No  
Used oil transporter: No

Violation Status: No violations found

**A25**  
**SW**  
**< 1/8**  
**0.012 mi.**  
**64 ft.**

**LIFE LINE SCREENING**  
**5040 WILSHIRE**  
**LOS ANGELES, CA 90036**  
**Site 25 of 34 in cluster A**

**San Mateo Co. BI S123182245**  
**N/A**

**Relative:**  
**Lower**  
**Actual:**  
**197 ft.**

San Mateo Co. BI:  
Name: LIFE LINE SCREENING  
Address: 5040 WILSHIRE  
City,State,Zip: LOS ANGELES, CA 90036  
Region: SAN MATEO  
Facility ID: FA0035218  
Prog Element Code: 4516  
Record Id: PR0053050  
Description: TIER 1 SQG REGISTRATION  
Facility Status: Temporarily inactive, non-billable  
Program Category: MEDICAL WASTE

Name: LIFE LINE SCREENING  
Address: 5040 WILSHIRE  
City,State,Zip: LOS ANGELES, CA 90036  
Region: SAN MATEO  
Facility ID: FA0035218  
Prog Element Code: LIMITED MEDICAL WASTE HAULER EXEMPTION  
Record Id: PR0053051  
Description: SQG WITH TRANSPORT  
Facility Status: Inactive, non-billable  
Program Category: MEDICAL WASTE

MAP FINDINGS

Map ID Direction Distance Elevation	Site	Database(s)	EDR ID Number EPA ID Number
<b>A26</b> <b>SW</b> <b>&lt; 1/8</b> <b>0.012 mi.</b> <b>65 ft.</b>	<b>QUIK PRINT INC</b> <b>5042 W WILSHIRE BLVD</b> <b>LOS ANGELES, CA 90036</b>  <b>Site 26 of 34 in cluster A</b>	<b>HAZMAT</b>	<b>S123541692</b> <b>N/A</b>
<b>Relative:</b> <b>Lower</b>	<b>LOS ANGELES HM:</b> Name:	QUIK PRINT INC	
<b>Actual:</b> <b>197 ft.</b>	Address: City,State,Zip: Facility ID: Last Run Date: Status:	5042 W WILSHIRE BLVD LOS ANGELES, CA 90036 FA0001103 06/01/2019 INACTIVE	
<b>A27</b> <b>SW</b> <b>&lt; 1/8</b> <b>0.016 mi.</b> <b>83 ft.</b>	<b>SONIC AUTOMOTIVE</b> <b>5050 WILSHIRE BLVD</b> <b>LOS ANGELES, CA 90036</b>  <b>Site 27 of 34 in cluster A</b>	<b>UST</b>	<b>U004307936</b> <b>N/A</b>
<b>Relative:</b> <b>Lower</b>	<b>LOS ANGELES UST:</b> Name:	SONIC AUTOMOTIVE	
<b>Actual:</b> <b>197 ft.</b>	Address: City,State,Zip: Facility ID: Last Run Date: Status:	5050 WILSHIRE BLVD LOS ANGELES, CA 90036 FA0037057 06/03/2019 INACTIVE	
<b>A28</b> <b>SW</b> <b>&lt; 1/8</b> <b>0.016 mi.</b> <b>83 ft.</b>	<b>SONIC AUTOMOTIVE</b> <b>5050 WILSHIRE BLVD</b> <b>LOS ANGELES, CA 90036</b>  <b>Site 28 of 34 in cluster A</b>	<b>HAZMAT</b>	<b>S123552019</b> <b>N/A</b>
<b>Relative:</b> <b>Lower</b>	<b>LOS ANGELES HM:</b> Name:	SONIC AUTOMOTIVE	
<b>Actual:</b> <b>197 ft.</b>	Address: City,State,Zip: Facility ID: Last Run Date: Status:	5050 WILSHIRE BLVD LOS ANGELES, CA 90036 FA0037057 06/01/2019 INACTIVE	
<b>A29</b> <b>SW</b> <b>&lt; 1/8</b> <b>0.016 mi.</b> <b>83 ft.</b>	<b>LOU EHLERS CADILLAC (FORMER)</b> <b>5050-5070 WILSHIRE BLVD</b> <b>LOS ANGELES, CA 90036</b>  <b>Site 29 of 34 in cluster A</b>	<b>LUST</b> <b>Cortese</b> <b>CERS</b>	<b>S109517604</b> <b>N/A</b>
<b>Relative:</b> <b>Lower</b>	<b>LUST:</b> Name:	LOU EHLERS CADILLAC (FORMER)	
<b>Actual:</b> <b>197 ft.</b>	Address: City,State,Zip: Lead Agency: Case Type: Geo Track: Global Id: Latitude:	5050-5070 WILSHIRE BLVD LOS ANGELES, CA 90036 LOS ANGELES RWQCB (REGION 4) LUST Cleanup Site <a href="http://geotracker.waterboards.ca.gov/profile_report.asp?global_id=T10000000665">http://geotracker.waterboards.ca.gov/profile_report.asp?global_id=T10000000665</a> T10000000665 34.061681	

Map ID  
Direction  
Distance  
Elevation

MAP FINDINGS

Site

Database(s)

EDR ID Number  
EPA ID Number

**LOU EHLERS CADILLAC (FORMER) (Continued)**

**S109517604**

Longitude: -118.340325  
Status: Completed - Case Closed  
Status Date: 12/21/2009  
Case Worker: DPP  
RB Case Number: 900360298  
Local Agency: LOS ANGELES, CITY OF  
File Location: Regional Board  
Local Case Number: 37057  
Potential Media Affect: Soil  
Potential Contaminants of Concern: Waste Oil / Motor / Hydraulic / Lubricating  
Site History: Not reported

**LUST:**

Global Id: T10000000665  
Contact Type: Regional Board Caseworker  
Contact Name: DANIEL PIROTTON  
Organization Name: LOS ANGELES RWQCB (REGION 4)  
Address: Not reported  
City: R4 UNKNOWN  
Email: dpirotton@waterboards.ca.gov  
Phone Number: 2135766714

Global Id: T10000000665  
Contact Type: Local Agency Caseworker  
Contact Name: ELOY LUNA  
Organization Name: LOS ANGELES, CITY OF  
Address: 200 North Main Street, Suite 1780  
City: LOS ANGELES  
Email: eloy.luna@lacity.org  
Phone Number: Not reported

**LUST:**

Global Id: T10000000665  
Action Type: Other  
Date: 10/15/2008  
Action: Leak Discovery

Global Id: T10000000665  
Action Type: Other  
Date: 10/22/2008  
Action: Leak Stopped

Global Id: T10000000665  
Action Type: ENFORCEMENT  
Date: 01/13/2009  
Action: Staff Letter

Global Id: T10000000665  
Action Type: ENFORCEMENT  
Date: 12/21/2009  
Action: Closure/No Further Action Letter

Global Id: T10000000665  
Action Type: ENFORCEMENT  
Date: 12/03/2009  
Action: Notification - Preclosure

Map ID  
Direction  
Distance  
Elevation

MAP FINDINGS

Site

Database(s)

EDR ID Number  
EPA ID Number

**LOU EHLERS CADILLAC (FORMER) (Continued)**

**S109517604**

Global Id: T10000000665  
Action Type: RESPONSE  
Date: 02/16/2009  
Action: Other Report / Document

**LUST:**

Global Id: T10000000665  
Status: Open - Case Begin Date  
Status Date: 10/15/2008

Global Id: T10000000665  
Status: Open - Referred  
Status Date: 12/10/2008

Global Id: T10000000665  
Status: Completed - Case Closed  
Status Date: 12/21/2009

**CORTESE:**

Name: LOU EHLERS CADILLAC (FORMER)  
Address: 5050-5070 WILSHIRE BLVD  
City,State,Zip: LOS ANGELES, CA 90036  
Region: CORTESE  
Envirostor Id: Not reported  
Global ID: T10000000665  
Site/Facility Type: LUST CLEANUP SITE  
Cleanup Status: COMPLETED - CASE CLOSED  
Status Date: Not reported  
Site Code: Not reported  
Latitude: Not reported  
Longitude: Not reported  
Owner: Not reported  
Enf Type: Not reported  
Swat R: Not reported  
Flag: active  
Order No: Not reported  
Waste Discharge System No: Not reported  
Effective Date: Not reported  
Region 2: Not reported  
WID Id: Not reported  
Solid Waste Id No: Not reported  
Waste Management Uit Name: Not reported  
File Name: Active Open

**CERS:**

Name: LOU EHLERS CADILLAC (FORMER)  
Address: 5050-5070 WILSHIRE BLVD  
City,State,Zip: LOS ANGELES, CA 90036  
Site ID: 229651  
CERS ID: T10000000665  
CERS Description: Leaking Underground Storage Tank Cleanup Site

**Affiliation:**

Affiliation Type Desc: Regional Board Caseworker  
Entity Name: DANIEL PIROTTON - LOS ANGELES RWQCB (REGION 4)

Map ID  
Direction  
Distance  
Elevation

MAP FINDINGS

Site

Database(s)

EDR ID Number  
EPA ID Number

**LOU EHLERS CADILLAC (FORMER) (Continued)**

**S109517604**

Entity Title: Not reported  
Affiliation Address: Not reported  
Affiliation City: R4 UNKNOWN  
Affiliation State: CA  
Affiliation Country: Not reported  
Affiliation Zip: Not reported  
Affiliation Phone: 2135766714

Affiliation Type Desc: Local Agency Caseworker  
Entity Name: ELOY LUNA - LOS ANGELES, CITY OF  
Entity Title: Not reported  
Affiliation Address: 200 North Main Street, Suite 1780  
Affiliation City: LOS ANGELES  
Affiliation State: CA  
Affiliation Country: Not reported  
Affiliation Zip: Not reported  
Affiliation Phone: Not reported

**A30**      **7-ELEVEN STORE 18406**  
**SSE**      **5000 WILSHIRE BLVD**  
**< 1/8**      **LOS ANGELES, CA 90036**  
**0.022 mi.**  
**117 ft.**      **Site 30 of 34 in cluster A**

**HAZNET**      **S112909072**  
**HAZMAT**      **N/A**  
**CERS**  
**HWTS**

**Relative:**      HAZNET:  
**Lower**      Name: 7-ELEVEN STORE 18406  
**Actual:**      Address: 5000 WILSHIRE BLVD  
**197 ft.**      Address 2: Not reported  
City,State,Zip: LOS ANGELES, CA 900360000  
Contact: JOE JORDAN  
Telephone: 7145297711  
Mailing Name: Not reported  
Mailing Address: 330 E LAMBERT RD STE 150

Year: 2000  
Gepaid: CAC002280857  
TSD EPA ID: AZC950823111  
CA Waste Code: 151 - Asbestos containing waste  
Disposal Method: D80 - Disposal, Land Fill  
Tons: 6.0681

Additional Info:  
Year: 2000  
Gen EPA ID: CAC002280857

Shipment Date: 20001107  
Creation Date: 1/9/2001 0:00:00  
Receipt Date: 20001109  
Manifest ID: 99767868  
Trans EPA ID: CAL922304939  
Trans Name: Not reported  
Trans 2 EPA ID: CAD983668583  
Trans 2 Name: Not reported  
TSD EPA ID: AZC950823111  
Trans Name: Not reported

Map ID  
Direction  
Distance  
Elevation

MAP FINDINGS

Site

Database(s)

EDR ID Number  
EPA ID Number

**7-ELEVEN STORE 18406 (Continued)**

**S112909072**

TSDF Alt EPA ID: Not reported  
TSDF Alt Name: Not reported  
Waste Code Description: 151 - Asbestos-containing waste  
RCRA Code: Not reported  
Meth Code: D80 - Disposal, Land Fill  
Quantity Tons: 6.0681  
Waste Quantity: 7.2  
Quantity Unit: Y  
Additional Code 1: Not reported  
Additional Code 2: Not reported  
Additional Code 3: Not reported  
Additional Code 4: Not reported  
Additional Code 5: Not reported

**LOS ANGELES HM:**

Name: 7-ELEVEN 90036  
Address: 5000 WILSHIRE BLVD  
City,State,Zip: LOS ANGELES, CA 90036  
Facility ID: FA0039804  
Last Run Date: 06/01/2019  
Status: ACTIVE

**CERS:**

Name: 7-ELEVEN INC. STORE #18406  
Address: 5000 WILSHIRE BLVD  
City,State,Zip: LOS ANGELES, CA 90036  
Site ID: 1179  
CERS ID: 10462270  
CERS Description: Chemical Storage Facilities

**Coordinates:**

Site ID: 1179  
Facility Name: 7-ELEVEN INC. STORE #18406  
Env Int Type Code: HMBP  
Program ID: 10462270  
Coord Name: Not reported  
Ref Point Type Desc: Center of a facility or station.  
Latitude: 34.061840  
Longitude: -118.338690

**Affiliation:**

Affiliation Type Desc: Document Preparer  
Entity Name: Stantec Consulting Services Inc.  
Entity Title: Not reported  
Affiliation Address: Not reported  
Affiliation City: Not reported  
Affiliation State: Not reported  
Affiliation Country: Not reported  
Affiliation Zip: Not reported  
Affiliation Phone: Not reported  
  
Affiliation Type Desc: Identification Signer  
Entity Name: BRENT SMERCZYNSKI  
Entity Title: CORPORATE ASSET PROTECTION MANAGER  
Affiliation Address: Not reported  
Affiliation City: Not reported

Map ID  
Direction  
Distance  
Elevation

MAP FINDINGS

Site

Database(s)

EDR ID Number  
EPA ID Number

**7-ELEVEN STORE 18406 (Continued)**

**S112909072**

Affiliation State: Not reported  
Affiliation Country: Not reported  
Affiliation Zip: Not reported  
Affiliation Phone: Not reported

Affiliation Type Desc: Operator  
Entity Name: DEEP HIGHLAND INC DBA 7-ELEVEN #18406  
Entity Title: Not reported  
Affiliation Address: Not reported  
Affiliation City: Not reported  
Affiliation State: Not reported  
Affiliation Country: Not reported  
Affiliation Zip: Not reported  
Affiliation Phone: (323) 935-9878

Affiliation Type Desc: Facility Mailing Address  
Entity Name: Mailing Address  
Entity Title: Not reported  
Affiliation Address: 5000 Wilshire Blvd  
Affiliation City: Los Angeles  
Affiliation State: CA  
Affiliation Country: Not reported  
Affiliation Zip: 90036  
Affiliation Phone: Not reported

Affiliation Type Desc: Legal Owner  
Entity Name: DEEP HIGHLAND INC  
Entity Title: Not reported  
Affiliation Address: 5000 Wilshire Blvd  
Affiliation City: Los Angeles  
Affiliation State: CA  
Affiliation Country: United States  
Affiliation Zip: 90036  
Affiliation Phone: (323) 935-9878

Affiliation Type Desc: CUPA District  
Entity Name: Los Angeles City Fire Department  
Entity Title: Not reported  
Affiliation Address: 200 North Main Street, Room 1780  
Affiliation City: Los Angeles  
Affiliation State: CA  
Affiliation Country: Not reported  
Affiliation Zip: 90012  
Affiliation Phone: (213) 978-3680

Affiliation Type Desc: Parent Corporation  
Entity Name: 7-ELEVEN CONVENIENCE STORES  
Entity Title: Not reported  
Affiliation Address: Not reported  
Affiliation City: Not reported  
Affiliation State: Not reported  
Affiliation Country: Not reported  
Affiliation Zip: Not reported  
Affiliation Phone: Not reported

Affiliation Type Desc: Environmental Contact  
Entity Name: BRENT SMERCZYNSKI



Map ID  
 Direction  
 Distance  
 Elevation

MAP FINDINGS

Site

Database(s)

EDR ID Number  
 EPA ID Number

**7-ELEVEN STORE 18406 (Continued)**

**S112909072**

Entity Title: Not reported  
 Affiliation Address: 3200 HACKBERRY ROAD  
 Affiliation City: IRVING  
 Affiliation State: TX  
 Affiliation Country: Not reported  
 Affiliation Zip: 75063  
 Affiliation Phone: Not reported

Affiliation Type Desc: Property Owner  
 Entity Name: 7-ELEVEN INC.  
 Entity Title: Not reported  
 Affiliation Address: LICENSE RENEWAL DEPT.:3200 HACKBERRY ROAD  
 Affiliation City: IRVING  
 Affiliation State: TX  
 Affiliation Country: United States  
 Affiliation Zip: 75063  
 Affiliation Phone: (972) 828-7578

**HWTS:**

Name: 7-ELEVEN STORE 18406  
 Address: 5000 WILSHIRE BLVD  
 Address 2: Not reported  
 City,State,Zip: LOS ANGELES, CA 900360000  
 EPA ID: CAC002280857  
 Inactive Date: 06/11/2001  
 Create Date: 10/30/2000  
 Last Act Date: 06/11/2001  
 Mailing Name: Not reported  
 Mailing Address: 330 E LAMBERT RD STE 150  
 Mailing Address 2: Not reported  
 Mailing City,State,Zip: BREA, CA 928210711  
 Owner Name: 7-ELEVEN  
 Owner Address: 330 E LAMBERT RD  
 Owner Address 2: Not reported  
 Owner City,State,Zip: BREA, CA 928210711  
 Contact Name: JOE JORDAN  
 Contact Address: 330 E LAMBERT RD  
 Contact Address 2: Not reported  
 City,State,Zip: BREA, CA 928210711

**A31 FROMEX ONE HOUR PHOTO**  
**South 5020 WILSHIRE BLVD**  
**< 1/8 LOS ANGELES, CA 90036**  
**0.030 mi.**  
**159 ft. Site 31 of 34 in cluster A**

**LUST S113165995**  
**Cortese N/A**  
**HAZNET**  
**CERS**  
**HWTS**

**Relative:** LUST:  
**Lower** Name: TIDEWATER SERVICE STATION (FORMER)  
 Address: 5020 WILSHIRE BOULEVARD  
 City,State,Zip: LOS ANGELES, CA 90036-4315  
 Lead Agency: LOS ANGELES RWQCB (REGION 4)  
 Case Type: LUST Cleanup Site  
 Geo Track: [http://geotracker.waterboards.ca.gov/profile\\_report.asp?global\\_id=SL0603709506](http://geotracker.waterboards.ca.gov/profile_report.asp?global_id=SL0603709506)  
 Global Id: SL0603709506  
 Latitude: 34.0618981050027  
 Longitude: -118.339059449074

Map ID  
Direction  
Distance  
Elevation

MAP FINDINGS

Site

Database(s)

EDR ID Number  
EPA ID Number

**FROMEX ONE HOUR PHOTO (Continued)**

**S113165995**

Status: Completed - Case Closed  
Status Date: 02/21/2014  
Case Worker: DMB  
RB Case Number: 900360316  
Local Agency: Not reported  
File Location: Regional Board  
Local Case Number: Not reported  
Potential Media Affect: Aquifer used for drinking water supply  
Potential Contaminants of Concern: Other Solvent or Non-Petroleum Hydrocarbon  
Site History: Not reported

LUST:

Global Id: SL0603709506  
Contact Type: Regional Board Caseworker  
Contact Name: DAVID M. BJOSTAD  
Organization Name: LOS ANGELES RWQCB (REGION 4)  
Address: 320 W. 4th Street, Suite 200  
City: Los Angeles  
Email: dave.bjostad@waterboards.ca.gov  
Phone Number: Not reported

LUST:

Global Id: SL0603709506  
Action Type: ENFORCEMENT  
Date: 07/05/2011  
Action: Technical Correspondence / Assistance / Other

Global Id: SL0603709506  
Action Type: ENFORCEMENT  
Date: 10/24/2011  
Action: Technical Correspondence / Assistance / Other

Global Id: SL0603709506  
Action Type: ENFORCEMENT  
Date: 04/25/2011  
Action: Technical Correspondence / Assistance / Other

Global Id: SL0603709506  
Action Type: ENFORCEMENT  
Date: 01/12/2011  
Action: Technical Correspondence / Assistance / Other

Global Id: SL0603709506  
Action Type: RESPONSE  
Date: 08/13/2013  
Action: Site Investigation Workplan - Regulator Responded

Global Id: SL0603709506  
Action Type: RESPONSE  
Date: 05/17/2013  
Action: Request for Closure - Regulator Responded

Global Id: SL0603709506  
Action Type: ENFORCEMENT  
Date: 01/18/2012  
Action: Technical Correspondence / Assistance / Other

Map ID  
Direction  
Distance  
Elevation

MAP FINDINGS

Site

Database(s)

EDR ID Number  
EPA ID Number

**FROMEX ONE HOUR PHOTO (Continued)**

**S113165995**

Global Id: SL0603709506  
Action Type: ENFORCEMENT  
Date: 01/25/2012  
Action: Technical Correspondence / Assistance / Other

Global Id: SL0603709506  
Action Type: ENFORCEMENT  
Date: 09/11/2013  
Action: Referral to Regional Board

Global Id: SL0603709506  
Action Type: ENFORCEMENT  
Date: 05/13/2013  
Action: Technical Correspondence / Assistance / Other

Global Id: SL0603709506  
Action Type: Other  
Date: 01/02/1965  
Action: Leak Reported

Global Id: SL0603709506  
Action Type: ENFORCEMENT  
Date: 04/23/2013  
Action: Technical Correspondence / Assistance / Other

Global Id: SL0603709506  
Action Type: ENFORCEMENT  
Date: 12/18/2013  
Action: Notification - Preclosure

Global Id: SL0603709506  
Action Type: RESPONSE  
Date: 05/13/2013  
Action: Request for Closure

Global Id: SL0603709506  
Action Type: ENFORCEMENT  
Date: 11/08/2010  
Action: Technical Correspondence / Assistance / Other

Global Id: SL0603709506  
Action Type: ENFORCEMENT  
Date: 10/19/2006  
Action: Technical Correspondence / Assistance / Other

Global Id: SL0603709506  
Action Type: RESPONSE  
Date: 06/15/2014  
Action: Well Destruction Report

Global Id: SL0603709506  
Action Type: ENFORCEMENT  
Date: 02/21/2014  
Action: Closure/No Further Action Letter

LUST:

Global Id: SL0603709506

Map ID  
Direction  
Distance  
Elevation

MAP FINDINGS

Site

Database(s)

EDR ID Number  
EPA ID Number

**FROMEX ONE HOUR PHOTO (Continued)**

**S113165995**

Status: Open - Case Begin Date  
Status Date: 10/18/2000

Global Id: SL0603709506  
Status: Open - Site Assessment  
Status Date: 10/18/2000

Global Id: SL0603709506  
Status: Open - Site Assessment  
Status Date: 07/07/2009

Global Id: SL0603709506  
Status: Open - Eligible for Closure  
Status Date: 10/25/2013

Global Id: SL0603709506  
Status: Completed - Case Closed  
Status Date: 02/21/2014

**CORTESE:**

Name: TIDEWATER SERVICE STATION (FORMER)  
Address: 5020 WILSHIRE BOULEVARD  
City,State,Zip: LOS ANGELES, CA  
Region: CORTESE  
Envirostor Id: Not reported  
Global ID: SL0603709506  
Site/Facility Type: LUST CLEANUP SITE  
Cleanup Status: COMPLETED - CASE CLOSED  
Status Date: Not reported  
Site Code: Not reported  
Latitude: Not reported  
Longitude: Not reported  
Owner: Not reported  
Enf Type: Not reported  
Swat R: Not reported  
Flag: active  
Order No: Not reported  
Waste Discharge System No: Not reported  
Effective Date: Not reported  
Region 2: Not reported  
WID Id: Not reported  
Solid Waste Id No: Not reported  
Waste Management Uit Name: Not reported  
File Name: Active Open

**HAZNET:**

Name: FROMEX ONE HOUR PHOTO  
Address: 5020 WILSHIRE BLVD  
Address 2: Not reported  
City,State,Zip: LOS ANGELES, CA 900360000  
Contact: --  
Telephone: --  
Mailing Name: Not reported  
Mailing Address: 5020 WILSHIRE BLVD

Map ID  
Direction  
Distance  
Elevation

MAP FINDINGS

Site

Database(s)

EDR ID Number  
EPA ID Number

**FROMEX ONE HOUR PHOTO (Continued)**

**S113165995**

Year: 1998  
Gepaid: CAL920985439  
TSD EPA ID: CAT000613976  
CA Waste Code: 541 - Photochemicals/photoprocessing waste  
Disposal Method: H01 - Transfer Station  
Tons: 0.0015

Year: 1997  
Gepaid: CAL920985439  
TSD EPA ID: CAT000613976  
CA Waste Code: 541 - Photochemicals/photoprocessing waste  
Disposal Method: H01 - Transfer Station  
Tons: 0.0085

Year: 1997  
Gepaid: CAL920985439  
TSD EPA ID: CAD981402522  
CA Waste Code: 171 - Metal sludge (Alkaline solution (pH >= 12.5) with metals)  
Disposal Method: R01 - Recycler  
Tons: 0.0417

Year: 1996  
Gepaid: CAL920985439  
TSD EPA ID: CAD981402522  
CA Waste Code: 171 - Metal sludge (Alkaline solution (pH >= 12.5) with metals)  
Disposal Method: R01 - Recycler  
Tons: 0.0417

Year: 1995  
Gepaid: CAL920985439  
TSD EPA ID: CAD981402522  
CA Waste Code: 171 - Metal sludge (Alkaline solution (pH >= 12.5) with metals)  
Disposal Method: R01 - Recycler  
Tons: 0.065

**Additional Info:**

Year: 1996  
Gen EPA ID: CAL920985439

Shipment Date: 19961224  
Creation Date: 5/20/1997 0:00:00  
Receipt Date: 19961231  
Manifest ID: 96423584  
Trans EPA ID: CAD982433575  
Trans Name: Not reported  
Trans 2 EPA ID: Not reported  
Trans 2 Name: Not reported  
TSD EPA ID: CAD981402522  
Trans Name: Not reported  
TSD Alt EPA ID: Not reported  
TSD Alt Name: Not reported  
Waste Code Description: 171 - Metal sludge (see 121)  
RCRA Code: D011  
Meth Code: R01 - Recycler  
Quantity Tons: 0.0417  
Waste Quantity: 10

Map ID  
Direction  
Distance  
Elevation

MAP FINDINGS

Site

Database(s)

EDR ID Number  
EPA ID Number

FROMEX ONE HOUR PHOTO (Continued)

S113165995

Quantity Unit: G  
Additional Code 1: Not reported  
Additional Code 2: Not reported  
Additional Code 3: Not reported  
Additional Code 4: Not reported  
Additional Code 5: Not reported

Additional Info:

Year: 1998  
Gen EPA ID: CAL920985439

Shipment Date: 19980324  
Creation Date: 5/26/1998 0:00:00  
Receipt Date: 19980331  
Manifest ID: 97360999  
Trans EPA ID: ILD984908202  
Trans Name: Not reported  
Trans 2 EPA ID: Not reported  
Trans 2 Name: Not reported  
TSDf EPA ID: CAT000613976  
Trans Name: Not reported  
TSDf Alt EPA ID: Not reported  
TSDf Alt Name: Not reported  
Waste Code Description: 541 - Photochemicals / photo processing waste  
RCRA Code: Not reported  
Meth Code: H01 - Transfer Station  
Quantity Tons: 0.0015  
Waste Quantity: 3  
Quantity Unit: P  
Additional Code 1: Not reported  
Additional Code 2: Not reported  
Additional Code 3: Not reported  
Additional Code 4: Not reported  
Additional Code 5: Not reported

Additional Info:

Year: 1997  
Gen EPA ID: CAL920985439

Shipment Date: 19971217  
Creation Date: 7/23/1998 0:00:00  
Receipt Date: 19971224  
Manifest ID: 97495680  
Trans EPA ID: ILD984908202  
Trans Name: Not reported  
Trans 2 EPA ID: Not reported  
Trans 2 Name: Not reported  
TSDf EPA ID: CAT000613976  
Trans Name: Not reported  
TSDf Alt EPA ID: Not reported  
TSDf Alt Name: Not reported  
Waste Code Description: 541 - Photochemicals / photo processing waste  
RCRA Code: Not reported  
Meth Code: H01 - Transfer Station  
Quantity Tons: 0.002  
Waste Quantity: 4

Map ID  
Direction  
Distance  
Elevation

MAP FINDINGS

Site

Database(s)

EDR ID Number  
EPA ID Number

FROMEX ONE HOUR PHOTO (Continued)

S113165995

Quantity Unit:	P
Additional Code 1:	Not reported
Additional Code 2:	Not reported
Additional Code 3:	Not reported
Additional Code 4:	Not reported
Additional Code 5:	Not reported
Shipment Date:	19970929
Creation Date:	7/23/1998 0:00:00
Receipt Date:	19971003
Manifest ID:	96651487
Trans EPA ID:	CAT000613935
Trans Name:	Not reported
Trans 2 EPA ID:	Not reported
Trans 2 Name:	Not reported
TSDf EPA ID:	CAT000613976
Trans Name:	Not reported
TSDf Alt EPA ID:	Not reported
TSDf Alt Name:	Not reported
Waste Code Description:	541 - Photochemicals / photo processing waste
RCRA Code:	D011
Meth Code:	H01 - Transfer Station
Quantity Tons:	0.002
Waste Quantity:	4
Quantity Unit:	P
Additional Code 1:	Not reported
Additional Code 2:	Not reported
Additional Code 3:	Not reported
Additional Code 4:	Not reported
Additional Code 5:	Not reported
Shipment Date:	19970715
Creation Date:	12/4/1997 0:00:00
Receipt Date:	19970725
Manifest ID:	96670552
Trans EPA ID:	ILD984908202
Trans Name:	Not reported
Trans 2 EPA ID:	Not reported
Trans 2 Name:	Not reported
TSDf EPA ID:	CAT000613976
Trans Name:	Not reported
TSDf Alt EPA ID:	Not reported
TSDf Alt Name:	Not reported
Waste Code Description:	541 - Photochemicals / photo processing waste
RCRA Code:	D011
Meth Code:	H01 - Transfer Station
Quantity Tons:	0.002
Waste Quantity:	4
Quantity Unit:	P
Additional Code 1:	Not reported
Additional Code 2:	Not reported
Additional Code 3:	Not reported
Additional Code 4:	Not reported
Additional Code 5:	Not reported
Shipment Date:	19970417
Creation Date:	6/26/1997 0:00:00



Map ID  
Direction  
Distance  
Elevation

MAP FINDINGS

Site

Database(s)

EDR ID Number  
EPA ID Number

**FROMEX ONE HOUR PHOTO (Continued)**

**S113165995**

Receipt Date: 19970428  
Manifest ID: 96670557  
Trans EPA ID: ILD984908202  
Trans Name: Not reported  
Trans 2 EPA ID: Not reported  
Trans 2 Name: Not reported  
TSDf EPA ID: CAT000613976  
Trans Name: Not reported  
TSDf Alt EPA ID: Not reported  
TSDf Alt Name: Not reported  
Waste Code Description: 541 - Photochemicals / photo processing waste  
RCRA Code: D011  
Meth Code: H01 - Transfer Station  
Quantity Tons: 0.0025  
Waste Quantity: 5  
Quantity Unit: P  
Additional Code 1: Not reported  
Additional Code 2: Not reported  
Additional Code 3: Not reported  
Additional Code 4: Not reported  
Additional Code 5: Not reported

Shipment Date: 19970107  
Creation Date: 5/20/1997 0:00:00  
Receipt Date: 19970115  
Manifest ID: 96418071  
Trans EPA ID: CAD982433575  
Trans Name: Not reported  
Trans 2 EPA ID: Not reported  
Trans 2 Name: Not reported  
TSDf EPA ID: CAD981402522  
Trans Name: Not reported  
TSDf Alt EPA ID: Not reported  
TSDf Alt Name: Not reported  
Waste Code Description: 171 - Metal sludge (see 121)  
RCRA Code: D011  
Meth Code: R01 - Recycler  
Quantity Tons: 0.0417  
Waste Quantity: 10  
Quantity Unit: G  
Additional Code 1: Not reported  
Additional Code 2: Not reported  
Additional Code 3: Not reported  
Additional Code 4: Not reported  
Additional Code 5: Not reported

Additional Info:

Year: 1995  
Gen EPA ID: CAL920985439

Shipment Date: 19950426  
Creation Date: 10/23/1995 0:00:00  
Receipt Date: 19950501  
Manifest ID: 95182469  
Trans EPA ID: CAD982433575  
Trans Name: Not reported  
Trans 2 EPA ID: Not reported

Map ID  
Direction  
Distance  
Elevation

MAP FINDINGS

Site

Database(s)

EDR ID Number  
EPA ID Number

**FROMEX ONE HOUR PHOTO (Continued)**

**S113165995**

Trans 2 Name: Not reported  
TSDf EPA ID: CAD981402522  
Trans Name: Not reported  
TSDf Alt EPA ID: Not reported  
TSDf Alt Name: Not reported  
Waste Code Description: 171 - Metal sludge (see 121)  
RCRA Code: D011  
Meth Code: R01 - Recycler  
Quantity Tons: 0.065  
Waste Quantity: 130  
Quantity Unit: P  
Additional Code 1: Not reported  
Additional Code 2: Not reported  
Additional Code 3: Not reported  
Additional Code 4: Not reported  
Additional Code 5: Not reported

**CERS:**

Name: TIDEWATER SERVICE STATION (FORMER)  
Address: 5020 WILSHIRE BOULEVARD  
City,State,Zip: LOS ANGELES, CA 90036-4315  
Site ID: 258994  
CERS ID: SL0603709506  
CERS Description: Leaking Underground Storage Tank Cleanup Site

**Affiliation:**

Affiliation Type Desc: Regional Board Caseworker  
Entity Name: DAVID M. BJOSTAD - LOS ANGELES RWQCB (REGION 4)  
Entity Title: Not reported  
Affiliation Address: 320 W. 4th Street, Suite 200  
Affiliation City: Los Angeles  
Affiliation State: CA  
Affiliation Country: Not reported  
Affiliation Zip: Not reported  
Affiliation Phone: Not reported

**HWTS:**

Name: FROMEX ONE HOUR PHOTO  
Address: 5020 WILSHIRE BLVD  
Address 2: Not reported  
City,State,Zip: LOS ANGELES, CA 900360000  
EPA ID: CAL920985439  
Inactive Date: 06/30/1999  
Create Date: 04/07/1992  
Last Act Date: 06/23/1999  
Mailing Name: Not reported  
Mailing Address: 5020 WILSHIRE BLVD  
Mailing Address 2: Not reported  
Mailing City,State,Zip: LOS ANGELES, CA 900364315  
Owner Name: KENNETH BLAKE  
Owner Address: 5020 WILSHIRE BLVD  
Owner Address 2: Not reported  
Owner City,State,Zip: LOS ANGELES, CA 900364315  
Contact Name: --  
Contact Address: INACT PER NONDEL 99VQ - CR  
Contact Address 2: Not reported

Map ID  
 Direction  
 Distance  
 Elevation

MAP FINDINGS

Site Database(s) EDR ID Number  
 EPA ID Number

**FROMEX ONE HOUR PHOTO (Continued)**

**S113165995**

City,State,Zip: --, 99 --

**A32** **BARTEL H S** **EDR Hist Auto** **1009081298**  
**South** **5020 WILSHIRE BLVD** **N/A**  
**< 1/8** **LOS ANGELES, CA**  
**0.030 mi.**  
**159 ft.** **Site 32 of 34 in cluster A**  
**Relative:** EDR Hist Auto  
**Lower**  
**Actual:** Year: Name: Type:  
**195 ft.** 1942 BAR%TEL H S GASOLINE AND OIL SERVICE STATIONS

**A33** **FROMEX ONE HOUR PHOTO SYSTEM** **HAZMAT** **S123547296**  
**South** **5020 W WILSHIRE BLVD** **N/A**  
**< 1/8** **LOS ANGELES, CA 90036**  
**0.030 mi.**  
**159 ft.** **Site 33 of 34 in cluster A**  
**Relative:** LOS ANGELES HM:  
**Lower** Name: FROMEX ONE HOUR PHOTO SYSTEM  
Address: 5020 W WILSHIRE BLVD  
**Actual:** City,State,Zip: LOS ANGELES, CA 90036  
**195 ft.** Facility ID: FA0018659  
Last Run Date: 06/01/2019  
Status: INACTIVE

**A34** **FROMEX CITRUS ONE HOUR PHOTO** **RCRA-SQG** **1000298887**  
**South** **5020 WILSHIRE BLVD** **FINDS** **CAD982020489**  
**< 1/8** **LOS ANGELES, CA 90036** **ECHO**  
**0.030 mi.**  
**159 ft.** **Site 34 of 34 in cluster A**  
**Relative:** RCRA-SQG:  
**Lower** Date form received by agency: 1987-08-03 00:00:00.0  
**Actual:** Facility name: FROMEX CITRUS ONE HOUR PHOTO  
**195 ft.** Facility address: 5020 WILSHIRE BLVD  
LOS ANGELES, CA 90036  
EPA ID: CAD982020489  
Contact: ENVIRONMENTAL MANAGER  
Contact address: 5020 WILSHIRE BLVD  
LOS ANGELES, CA 90036  
Contact country: US  
Contact telephone: 213-936-2102  
Contact email: Not reported  
EPA Region: 09  
Classification: Small Small Quantity Generator  
Description: Handler: generates more than 100 and less than 1000 kg of hazardous waste during any calendar month and accumulates less than 6000 kg of hazardous waste at any time; or generates 100 kg or less of hazardous waste during any calendar month, and accumulates more than 1000 kg of hazardous waste at any time

Owner/Operator Summary:

Map ID  
Direction  
Distance  
Elevation

MAP FINDINGS

Site

Database(s)

EDR ID Number  
EPA ID Number

**FROMEX CITRUS ONE HOUR PHOTO (Continued)**

**1000298887**

Owner/operator name: JAMES KIMBAIL  
Owner/operator address: NOT REQUIRED  
NOT REQUIRED, ME 99999  
Owner/operator country: Not reported  
Owner/operator telephone: 415-555-1212  
Owner/operator email: Not reported  
Owner/operator fax: Not reported  
Owner/operator extension: Not reported  
Legal status: Private  
Owner/Operator Type: Owner  
Owner/Op start date: Not reported  
Owner/Op end date: Not reported

Owner/operator name: NOT REQUIRED  
Owner/operator address: NOT REQUIRED  
NOT REQUIRED, ME 99999  
Owner/operator country: Not reported  
Owner/operator telephone: 415-555-1212  
Owner/operator email: Not reported  
Owner/operator fax: Not reported  
Owner/operator extension: Not reported  
Legal status: Private  
Owner/Operator Type: Operator  
Owner/Op start date: Not reported  
Owner/Op end date: Not reported

Handler Activities Summary:

U.S. importer of hazardous waste: No  
Mixed waste (haz. and radioactive): No  
Recycler of hazardous waste: No  
Transporter of hazardous waste: No  
Treater, storer or disposer of HW: No  
Underground injection activity: No  
On-site burner exemption: No  
Furnace exemption: No  
Used oil fuel burner: No  
Used oil processor: No  
User oil refiner: No  
Used oil fuel marketer to burner: No  
Used oil Specification marketer: No  
Used oil transfer facility: No  
Used oil transporter: No

Violation Status: No violations found

FINDS:

Registry ID: 110002778290

Click Here:

Environmental Interest/Information System:

RCRAInfo is a national information system that supports the Resource Conservation and Recovery Act (RCRA) program through the tracking of events and activities related to facilities that generate, transport, and treat, store, or dispose of hazardous waste. RCRAInfo allows RCRA program staff to track the notification, permit, compliance, and corrective action activities required under RCRA.

Map ID  
 Direction  
 Distance  
 Elevation

MAP FINDINGS

Site

Database(s)

EDR ID Number  
 EPA ID Number

**FROMEX CITRUS ONE HOUR PHOTO (Continued)**

**1000298887**

[Click this hyperlink](#) while viewing on your computer to access additional FINDS: detail in the EDR Site Report.

**ECHO:**

Envid: 1000298887  
 Registry ID: 110002778290  
 DFR URL: <http://echo.epa.gov/detailed-facility-report?fid=110002778290>  
 Name: FROMEX CITRUS ONE HOUR PHOTO  
 Address: 5020 WILSHIRE BLVD  
 City,State,Zip: LOS ANGELES, CA 90036

**B35**  
**WSW**  
**< 1/8**  
**0.034 mi.**  
**180 ft.**

**FAA BEVERLY HILLS**  
**5070 WILSHIRE BLVD**  
**LOS ANGELES, CA 90036**  
**Site 1 of 5 in cluster B**

**CERS HAZ WASTE** **S117310258**  
**HAZNET** **N/A**  
**CERS**  
**HWTS**

**Relative:**  
**Lower**  
**Actual:**  
**198 ft.**

**CERS HAZ WASTE:**  
 Name: BEVERLY HILLS BMW (SALES)  
 Address: 5070 WILSHIRE BLVD  
 City,State,Zip: LOS ANGELES, CA 90036  
 Site ID: 98499  
 CERS ID: 10407664  
 CERS Description: Hazardous Waste Generator

**HAZNET:**

Name: FAA BEVERLY HILLS  
 Address: 5070 WILSHIRE BLVD  
 Address 2: Not reported  
 City,State,Zip: LOS ANGELES, CA 900364381  
 Contact: LISA MCCALL  
 Telephone: 3234409937  
 Mailing Name: Not reported  
 Mailing Address: 5070 WILSHIRE BLVD

Year: 2016  
 Gepaid: CAL000365832  
 TSD EPA ID: CAT080013352  
 CA Waste Code: 222 - Oil/water separation sludge  
 Disposal Method: H039 - Other Recovery Of Reclamation For Reuse Including Acid Regeneration, Organics Recovery Ect  
 Tons: 6.255

Year: 2015  
 Gepaid: CAL000365832  
 TSD EPA ID: CAT080013352  
 CA Waste Code: 222 - Oil/water separation sludge  
 Disposal Method: H039 - Other Recovery Of Reclamation For Reuse Including Acid Regeneration, Organics Recovery Ect  
 Tons: 14.595

Year: 2013  
 Gepaid: CAL000365832  
 TSD EPA ID: CAT080013352  
 CA Waste Code: 222 - Oil/water separation sludge  
 Disposal Method: H039 - Other Recovery Of Reclamation For Reuse Including Acid Regeneration, Organics Recovery Ect

Map ID  
Direction  
Distance  
Elevation

MAP FINDINGS

Site

Database(s)

EDR ID Number  
EPA ID Number

**FAA BEVERLY HILLS (Continued)**

**S117310258**

Tons: 6.255

Additional Info:

Year: 2015  
Gen EPA ID: CAL000365832

Shipment Date: 20150908  
Creation Date: 11/4/2015 22:15:29  
Receipt Date: 20150908  
Manifest ID: 014622424JJK  
Trans EPA ID: CAD028277036  
Trans Name: ASBURY ENVIRONMENTAL SERVICES  
Trans 2 EPA ID: Not reported  
Trans 2 Name: Not reported  
TSDf EPA ID: CAT080013352  
Trans Name: DEMENNO / KERDOON  
TSDf Alt EPA ID: Not reported  
TSDf Alt Name: Not reported  
Waste Code Description: 222 - Oil/water separation sludge  
RCRA Code: Not reported  
Meth Code: H039 - Other Recovery Of Reclamation For Reuse Including Acid  
Regeneration, Organics Recovery Ect

Quantity Tons: 8.34  
Waste Quantity: 2000  
Quantity Unit: G  
Additional Code 1: Not reported  
Additional Code 2: Not reported  
Additional Code 3: Not reported  
Additional Code 4: Not reported  
Additional Code 5: Not reported

Shipment Date: 20150415  
Creation Date: 7/6/2015 22:15:12  
Receipt Date: 20150415  
Manifest ID: 014064767JJK  
Trans EPA ID: CAD028277036  
Trans Name: ASBURY ENVIRONMENTAL SERVICES  
Trans 2 EPA ID: Not reported  
Trans 2 Name: Not reported  
TSDf EPA ID: CAT080013352  
Trans Name: DEMENNO / KERDOON  
TSDf Alt EPA ID: Not reported  
TSDf Alt Name: Not reported  
Waste Code Description: 222 - Oil/water separation sludge  
RCRA Code: Not reported  
Meth Code: H039 - Other Recovery Of Reclamation For Reuse Including Acid  
Regeneration, Organics Recovery Ect

Quantity Tons: 6.255  
Waste Quantity: 1500  
Quantity Unit: G  
Additional Code 1: Not reported  
Additional Code 2: Not reported  
Additional Code 3: Not reported  
Additional Code 4: Not reported  
Additional Code 5: Not reported

Map ID  
Direction  
Distance  
Elevation

MAP FINDINGS

Site

Database(s)

EDR ID Number  
EPA ID Number

FAA BEVERLY HILLS (Continued)

S117310258

Additional Info:

Year: 2013  
Gen EPA ID: CAL000365832

Shipment Date: 20130930  
Creation Date: 11/7/2013 22:15:14  
Receipt Date: 20130930  
Manifest ID: 011877498JJK  
Trans EPA ID: CAD028277036  
Trans Name: ASBURY ENVIRONMENTAL SERVICES  
Trans 2 EPA ID: Not reported  
Trans 2 Name: Not reported  
TSDf EPA ID: CAT080013352  
Trans Name: DEMENNO / KERDOON  
TSDf Alt EPA ID: Not reported  
TSDf Alt Name: Not reported  
Waste Code Description: 222 - Oil/water separation sludge  
RCRA Code: Not reported  
Meth Code: H039 - Other Recovery Of Reclamation For Reuse Including Acid  
Regeneration, Organics Recovery Ect

Quantity Tons: 6.255  
Waste Quantity: 1500  
Quantity Unit: G  
Additional Code 1: Not reported  
Additional Code 2: Not reported  
Additional Code 3: Not reported  
Additional Code 4: Not reported  
Additional Code 5: Not reported

Additional Info:

Year: 2016  
Gen EPA ID: CAL000365832

Shipment Date: 20150908  
Creation Date: 11/4/2015 22:15:29  
Receipt Date: 20150908  
Manifest ID: 014622424JJK  
Trans EPA ID: CAD028277036  
Trans Name: ASBURY ENVIRONMENTAL SERVICES  
Trans 2 EPA ID: Not reported  
Trans 2 Name: Not reported  
TSDf EPA ID: CAT080013352  
Trans Name: DEMENNO / KERDOON  
TSDf Alt EPA ID: Not reported  
TSDf Alt Name: Not reported  
Waste Code Description: 222 - Oil/water separation sludge  
RCRA Code: Not reported  
Meth Code: H039 - Other Recovery Of Reclamation For Reuse Including Acid  
Regeneration, Organics Recovery Ect

Quantity Tons: 8.34  
Waste Quantity: 2000  
Quantity Unit: G  
Additional Code 1: Not reported  
Additional Code 2: Not reported  
Additional Code 3: Not reported  
Additional Code 4: Not reported



Map ID  
Direction  
Distance  
Elevation

MAP FINDINGS

Site

Database(s)

EDR ID Number  
EPA ID Number

**FAA BEVERLY HILLS (Continued)**

**S117310258**

Additional Code 5: Not reported

Shipment Date: 20150415  
Creation Date: 7/6/2015 22:15:12  
Receipt Date: 20150415  
Manifest ID: 014064767JJK  
Trans EPA ID: CAD028277036  
Trans Name: ASBURY ENVIRONMENTAL SERVICES  
Trans 2 EPA ID: Not reported  
Trans 2 Name: Not reported  
TSDf EPA ID: CAT080013352  
Trans Name: DEMENNO / KERDOON  
TSDf Alt EPA ID: Not reported  
TSDf Alt Name: Not reported  
Waste Code Description: 222 - Oil/water separation sludge  
RCRA Code: Not reported  
Meth Code: H039 - Other Recovery Of Reclamation For Reuse Including Acid  
Regeneration, Organics Recovery Ect

Quantity Tons: 6.255  
Waste Quantity: 1500  
Quantity Unit: G  
Additional Code 1: Not reported  
Additional Code 2: Not reported  
Additional Code 3: Not reported  
Additional Code 4: Not reported  
Additional Code 5: Not reported

CERS:  
Name: BEVERLY HILLS BMW (SALES)  
Address: 5070 WILSHIRE BLVD  
City,State,Zip: LOS ANGELES, CA 90036  
Site ID: 98499  
CERS ID: 10407664  
CERS Description: Chemical Storage Facilities

Coordinates:  
Site ID: 98499  
Facility Name: Beverly Hills BMW (Sales)  
Env Int Type Code: HWG  
Program ID: 10407664  
Coord Name: Not reported  
Ref Point Type Desc: Center of a facility or station.  
Latitude: 34.062080  
Longitude: -118.340140

Affiliation:  
Affiliation Type Desc: Facility Mailing Address  
Entity Name: Mailing Address  
Entity Title: Not reported  
Affiliation Address: 5070 Wilshire Blvd  
Affiliation City: Los Angeles  
Affiliation State: CA  
Affiliation Country: Not reported  
Affiliation Zip: 90036  
Affiliation Phone: Not reported

Affiliation Type Desc: Operator

Map ID  
Direction  
Distance  
Elevation

MAP FINDINGS

Site

Database(s)

EDR ID Number  
EPA ID Number

**FAA BEVERLY HILLS (Continued)**

**S117310258**

Entity Name: Beverly Hills BMW  
Entity Title: Not reported  
Affiliation Address: Not reported  
Affiliation City: Not reported  
Affiliation State: Not reported  
Affiliation Country: Not reported  
Affiliation Zip: Not reported  
Affiliation Phone: (323) 601-1430

Affiliation Type Desc: Document Preparer  
Entity Name: Lisa McCall  
Entity Title: Not reported  
Affiliation Address: Not reported  
Affiliation City: Not reported  
Affiliation State: Not reported  
Affiliation Country: Not reported  
Affiliation Zip: Not reported  
Affiliation Phone: Not reported

Affiliation Type Desc: Legal Owner  
Entity Name: SONIC AUTOMOTIVE, INC.  
Entity Title: Not reported  
Affiliation Address: 4401 Colwick Road  
Affiliation City: Charlotte  
Affiliation State: NC  
Affiliation Country: United States  
Affiliation Zip: 28212  
Affiliation Phone: (704) 566-2400

Affiliation Type Desc: CUPA District  
Entity Name: Los Angeles City Fire Department  
Entity Title: Not reported  
Affiliation Address: 200 North Main Street, Room 1780  
Affiliation City: Los Angeles  
Affiliation State: CA  
Affiliation Country: Not reported  
Affiliation Zip: 90012  
Affiliation Phone: (213) 978-3680

Affiliation Type Desc: Environmental Contact  
Entity Name: Lisa McCall  
Entity Title: Not reported  
Affiliation Address: 24181 CALABASAS  
Affiliation City: Calabasas  
Affiliation State: CA  
Affiliation Country: Not reported  
Affiliation Zip: 91302  
Affiliation Phone: Not reported

Affiliation Type Desc: Identification Signer  
Entity Name: Lisa McCall  
Entity Title: Regional Loss Control Manager  
Affiliation Address: Not reported  
Affiliation City: Not reported  
Affiliation State: Not reported  
Affiliation Country: Not reported  
Affiliation Zip: Not reported

Map ID  
Direction  
Distance  
Elevation

MAP FINDINGS

Site

Database(s)

EDR ID Number  
EPA ID Number

**FAA BEVERLY HILLS (Continued)**

**S117310258**

Affiliation Phone: Not reported

Affiliation Type Desc: Parent Corporation  
Entity Name: Beverly Hills BMW  
Entity Title: Not reported  
Affiliation Address: Not reported  
Affiliation City: Not reported  
Affiliation State: Not reported  
Affiliation Country: Not reported  
Affiliation Zip: Not reported  
Affiliation Phone: Not reported

**HWTS:**

Name: FAA BEVERLY HILLS  
Address: 5070 WILSHIRE BLVD  
Address 2: Not reported  
City,State,Zip: LOS ANGELES, CA 900364381  
EPA ID: CAL000365832  
Inactive Date: Not reported  
Create Date: 07/19/2011  
Last Act Date: 08/18/2019  
Mailing Name: Not reported  
Mailing Address: 5070 WILSHIRE BLVD  
Mailing Address 2: Not reported  
Mailing City,State,Zip: LOS ANGELES, CA 900364381  
Owner Name: SONIC AUTOMOTIVE INC  
Owner Address: 4401 COLWICK RD  
Owner Address 2: Not reported  
Owner City,State,Zip: CHARLOTTE, NC 282112311  
Contact Name: LISA MCCALL  
Contact Address: 5070 WILSHIRE BLVD  
Contact Address 2: Not reported  
City,State,Zip: LOS ANGELES, CA 90036

**NAICS:**

EPA ID: CAL000365832  
Create Date: 2011-07-19 09:40:07  
NAICS Code: 44111  
NAICS Description: New Car Dealers  
Issued EPA ID Date: 2011-07-19 09:40:07  
Inactive Date: Not reported  
Facility Name: FAA BEVERLY HILLS  
Facility Address: 5070 WILSHIRE BLVD  
Facility Address 2: Not reported  
Facility City: LOS ANGELES  
Facility County: 19  
Facility State: CA  
Facility Zip: 900364381

Map ID  
Direction  
Distance  
Elevation

MAP FINDINGS

Site

Database(s)

EDR ID Number  
EPA ID Number

**B36**  
**WSW**  
**< 1/8**  
**0.034 mi.**  
**180 ft.**

**FAA BEVERLY HILLS**  
**5070 WILSHIRE BLVD**  
**LOS ANGELES, CA 90036**

**RCRA NonGen / NLR**

**1024830602**  
**CAL000365832**

**Site 2 of 5 in cluster B**

**Relative:**  
**Lower**

RCRA NonGen / NLR:

**Actual:**  
**198 ft.**

Date form received by agency: 2011-07-19 00:00:00.0  
Facility name: FAA BEVERLY HILLS  
Facility address: 5070 WILSHIRE BLVD  
LOS ANGELES, CA 90036-4381  
EPA ID: CAL000365832  
Contact: LISA MCCALL  
Contact address: 5070 WILSHIRE BLVD  
LOS ANGELES, CA 90036  
Contact country: Not reported  
Contact telephone: 818-602-5025  
Contact email: LISA.MCCALL@SONICAUTOMOTIVE.COM  
EPA Region: 09  
Classification: Non-Generator  
Description: Handler: Non-Generators do not presently generate hazardous waste

Owner/Operator Summary:

Owner/operator name: SONIC AUTOMOTIVE INC  
Owner/operator address: 4401 COLWICK RD  
CHARLOTTE, NC 28211  
Owner/operator country: Not reported  
Owner/operator telephone: 704-566-2400  
Owner/operator email: Not reported  
Owner/operator fax: Not reported  
Owner/operator extension: Not reported  
Legal status: Other  
Owner/Operator Type: Owner  
Owner/Op start date: Not reported  
Owner/Op end date: Not reported

Owner/operator name: LISA MCCALL  
Owner/operator address: 5070 WILSHIRE BLVD  
LOS ANGELES, CA 90036  
Owner/operator country: Not reported  
Owner/operator telephone: 818-602-5025  
Owner/operator email: Not reported  
Owner/operator fax: Not reported  
Owner/operator extension: Not reported  
Legal status: Other  
Owner/Operator Type: Operator  
Owner/Op start date: Not reported  
Owner/Op end date: Not reported

Handler Activities Summary:

U.S. importer of hazardous waste: No  
Mixed waste (haz. and radioactive): No  
Recycler of hazardous waste: No  
Transporter of hazardous waste: No  
Treater, storer or disposer of HW: No  
Underground injection activity: No  
On-site burner exemption: No  
Furnace exemption: No

Map ID  
 Direction  
 Distance  
 Elevation

MAP FINDINGS

Site

Database(s)

EDR ID Number  
 EPA ID Number

**FAA BEVERLY HILLS (Continued)**

**1024830602**

Used oil fuel burner: No  
 Used oil processor: No  
 User oil refiner: No  
 Used oil fuel marketer to burner: No  
 Used oil Specification marketer: No  
 Used oil transfer facility: No  
 Used oil transporter: No

Violation Status: No violations found

**37**  
**ESE**  
**< 1/8**  
**0.035 mi.**  
**185 ft.**

**COPPERFIELD INVESTMENTS**  
**4929 WILSHIRE BLVD**  
**LOS ANGELES, CA 90010**

**ENF S112899900**  
**HAZNET N/A**  
**NPDES**  
**HAZMAT**  
**CIWQS**  
**CERS**  
**HWTS**

**Relative:**  
**Higher**

**Actual:**  
**201 ft.**

ENF:  
 Name: 4929 WILSHIRE LP  
 Address: 4929 WILSHIRE BOULEVARD  
 City,State,Zip: LOS ANGELES, CA 90010  
 Region: 4  
 Facility Id: 274110  
 Agency Name: Not reported  
 Place Type: Domestic Service Facility  
 Place Subtype: Domestic Site NEC  
 Facility Type: All other facilities  
 Agency Type: Not reported  
 # Of Agencies: Not reported  
 Place Latitude: 34.06264  
 Place Longitude: -118.3381  
 SIC Code 1: 6512  
 SIC Desc 1: Operators of Nonresidential Buildings  
 SIC Code 2: Not reported  
 SIC Desc 2: Not reported  
 SIC Code 3: Not reported  
 SIC Desc 3: Not reported  
 NAICS Code 1: Not reported  
 NAICS Desc 1: Not reported  
 NAICS Code 2: Not reported  
 NAICS Desc 2: Not reported  
 NAICS Code 3: Not reported  
 NAICS Desc 3: Not reported  
 # Of Places: 1  
 Source Of Facility: Enf Action  
 Design Flow: Not reported  
 Threat To Water Quality: Not reported  
 Complexity: Not reported  
 Pretreatment: Not reported  
 Facility Waste Type: Not reported  
 Facility Waste Type 2: Not reported  
 Facility Waste Type 3: Not reported  
 Facility Waste Type 4: Not reported  
 Program: Not reported  
 Program Category1: Not reported  
 Program Category2: NPDESWW  
 # Of Programs: Not reported  
 WDID: Not reported

Map ID  
 Direction  
 Distance  
 Elevation

MAP FINDINGS

Site

Database(s)

EDR ID Number  
 EPA ID Number

**COPPERFIELD INVESTMENTS (Continued)**

**S112899900**

Reg Measure Id:	Not reported
Reg Measure Type:	Not reported
Region:	Not reported
Order #:	Not reported
Npdes# CA#:	Not reported
Major-Minor:	Not reported
Npdes Type:	Not reported
Reclamation:	Not reported
Dredge Fill Fee:	Not reported
301H:	Not reported
Application Fee Amt Received:	Not reported
Status:	Not reported
Status Date:	Not reported
Effective Date:	Not reported
Expiration/Review Date:	Not reported
Termination Date:	Not reported
WDR Review - Amend:	Not reported
WDR Review - Revise/Renew:	Not reported
WDR Review - Rescind:	Not reported
WDR Review - No Action Required:	Not reported
WDR Review - Pending:	Not reported
WDR Review - Planned:	Not reported
Status Enrollee:	Not reported
Individual/General:	Not reported
Fee Code:	Not reported
Direction/Voice:	Not reported
Enforcement Id(EID):	375676
Region:	4
Order / Resolution Number:	OE-2010-0001
Enforcement Action Type:	Admin Civil Liability
Effective Date:	08/11/2010
Adoption/Issuance Date:	Not reported
Achieve Date:	Not reported
Termination Date:	11/08/2011
ACL Issuance Date:	08/11/2010
EPL Issuance Date:	Not reported
Status:	Historical
Title:	ACL for Copperfield Investment & Development
Description:	MMPC for 8 serious effluent violations is \$24,000. MMP for 2 late reporting violations is \$6,000 for a total or \$30,000. Discharger waived right to hearing within 90 days.
Program:	NPDNONMUNIPRCS
Latest Milestone Completion Date:	11/8/2011
# Of Programs1:	1
Total Assessment Amount:	30000
Initial Assessed Amount:	30000
Liability \$ Amount:	30000
Project \$ Amount:	0
Liability \$ Paid:	30000
Project \$ Completed:	0
Total \$ Paid/Completed Amount:	30000
Name:	4929 WILSHIRE LP
Address:	4929 WILSHIRE BOULEVARD
City,State,Zip:	LOS ANGELES, CA 90010
Region:	4
Facility Id:	274110

Map ID  
Direction  
Distance  
Elevation

MAP FINDINGS

Site

Database(s)

EDR ID Number  
EPA ID Number

**COPPERFIELD INVESTMENTS (Continued)**

**S112899900**

Agency Name: 4929 Wilshire LP  
Place Type: Domestic Service Facility  
Place Subtype: Domestic Site NEC  
Facility Type: All other facilities  
Agency Type: Privately-Owned Business  
# Of Agencies: 1  
Place Latitude: 34.06264  
Place Longitude: -118.3381  
SIC Code 1: 6512  
SIC Desc 1: Operators of Nonresidential Buildings  
SIC Code 2: Not reported  
SIC Desc 2: Not reported  
SIC Code 3: Not reported  
SIC Desc 3: Not reported  
NAICS Code 1: Not reported  
NAICS Desc 1: Not reported  
NAICS Code 2: Not reported  
NAICS Desc 2: Not reported  
NAICS Code 3: Not reported  
NAICS Desc 3: Not reported  
# Of Places: 1  
Source Of Facility: Reg Meas  
Design Flow: 0.05  
Threat To Water Quality: 3  
Complexity: C  
Pretreatment: X - Facility is not a POTW  
Facility Waste Type: Miscellaneous  
Facility Waste Type 2: Not reported  
Facility Waste Type 3: Not reported  
Facility Waste Type 4: Not reported  
Program: NPDNONMUNIPRCS  
Program Category1: NPDESWW  
Program Category2: NPDESWW  
# Of Programs: 1  
WDID: 4B196000239  
Reg Measure Id: 193315  
Reg Measure Type: Enrollee - NPDES  
Region: 4  
Order #: R4-2013-0095  
Npdes# CA#: CAG994004  
Major-Minor: Minor  
Npdes Type: OTH  
Reclamation: N - No  
Dredge Fill Fee: Not reported  
301H: Not reported  
Application Fee Amt Received: 400  
Status: Active  
Status Date: 04/07/2016  
Effective Date: 04/08/1996  
Expiration/Review Date: 07/06/2018  
Termination Date: Not reported  
WDR Review - Amend: Not reported  
WDR Review - Revise/Renew: Not reported  
WDR Review - Rescind: Not reported  
WDR Review - No Action Required: Not reported  
WDR Review - Pending: Not reported  
WDR Review - Planned: Not reported



Map ID  
 Direction  
 Distance  
 Elevation

MAP FINDINGS

Site

Database(s)

EDR ID Number  
 EPA ID Number

**COPPERFIELD INVESTMENTS (Continued)**

**S112899900**

Status Enrollee:	N
Individual/General:	I
Fee Code:	61 - Require treatment to meet non priority limit Category 2
Direction/Voice:	Passive
Enforcement Id(EID):	375680
Region:	4
Order / Resolution Number:	SWB-2008-4-0028A
Enforcement Action Type:	Expedited Payment Letter
Effective Date:	09/22/2009
Adoption/Issuance Date:	09/22/2009
Achieve Date:	Not reported
Termination Date:	Not reported
ACL Issuance Date:	Not reported
EPL Issuance Date:	Not reported
Status:	Withdrawn
Title:	Expedited Payment Letter for Copperfield Investment & Development
Description:	Replaced by ACLC No. OE-2010-0001 Mandatory Minimum Penalty Amount Owed for Effluent Violations (9 Serious Violations + 0 Chronic Violations) + \$3,000 = \$27,000 to the Cleanup & Abatement Account. Mandatory Minimum Penalty Amount Owed for Reporting Violations (2 Late Reporting Violations + 0 Deficient Reporting Violations) + \$3,000 = \$6,000 to the Waste Discharge Permit Fund
Program:	NPDNONMUNIPRCS
Latest Milestone Completion Date:	Not reported
# Of Programs1:	1
Total Assessment Amount:	0
Initial Assessed Amount:	0
Liability \$ Amount:	0
Project \$ Amount:	0
Liability \$ Paid:	0
Project \$ Completed:	0
Total \$ Paid/Completed Amount:	0
Name:	4929 WILSHIRE LP
Address:	4929 WILSHIRE BOULEVARD
City,State,Zip:	LOS ANGELES, CA 90010
Region:	4
Facility Id:	274110
Agency Name:	4929 Wilshire LP
Place Type:	Domestic Service Facility
Place Subtype:	Domestic Site NEC
Facility Type:	All other facilities
Agency Type:	Privately-Owned Business
# Of Agencies:	1
Place Latitude:	34.06264
Place Longitude:	-118.3381
SIC Code 1:	6512
SIC Desc 1:	Operators of Nonresidential Buildings
SIC Code 2:	Not reported
SIC Desc 2:	Not reported
SIC Code 3:	Not reported
SIC Desc 3:	Not reported
NAICS Code 1:	Not reported
NAICS Desc 1:	Not reported
NAICS Code 2:	Not reported
NAICS Desc 2:	Not reported

Map ID  
Direction  
Distance  
Elevation

MAP FINDINGS

Site

Database(s)

EDR ID Number  
EPA ID Number

**COPPERFIELD INVESTMENTS (Continued)**

**S112899900**

NAICS Code 3:	Not reported
NAICS Desc 3:	Not reported
# Of Places:	1
Source Of Facility:	Reg Meas
Design Flow:	0.05
Threat To Water Quality:	3
Complexity:	C
Pretreatment:	X - Facility is not a POTW
Facility Waste Type:	Miscellaneous
Facility Waste Type 2:	Not reported
Facility Waste Type 3:	Not reported
Facility Waste Type 4:	Not reported
Program:	NPDNONMUNIPRCS
Program Category1:	NPDESWW
Program Category2:	NPDESWW
# Of Programs:	1
WDID:	4B196000239
Reg Measure Id:	193315
Reg Measure Type:	Enrollee - NPDES
Region:	4
Order #:	R4-2013-0095
Npdes# CA#:	CAG994004
Major-Minor:	Minor
Npdes Type:	OTH
Reclamation:	N - No
Dredge Fill Fee:	Not reported
301H:	Not reported
Application Fee Amt Received:	400
Status:	Active
Status Date:	04/07/2016
Effective Date:	04/08/1996
Expiration/Review Date:	07/06/2018
Termination Date:	Not reported
WDR Review - Amend:	Not reported
WDR Review - Revise/Renew:	Not reported
WDR Review - Rescind:	Not reported
WDR Review - No Action Required:	Not reported
WDR Review - Pending:	Not reported
WDR Review - Planned:	Not reported
Status Enrollee:	N
Individual/General:	I
Fee Code:	61 - Require treatment to meet non priority limit Category 2
Direction/Voice:	Passive
Enforcement Id(EID):	357544
Region:	4
Order / Resolution Number:	SWB-2008-4-0028
Enforcement Action Type:	Expedited Payment Letter
Effective Date:	12/09/2008
Adoption/Issuance Date:	12/09/2008
Achieve Date:	Not reported
Termination Date:	Not reported
ACL Issuance Date:	Not reported
EPL Issuance Date:	Not reported
Status:	Withdrawn
Title:	Expedited Payment Letter for Jamison Properties
Description:	Withdrawn per 9/22/2009 letter. Mandatory Minimum Penalty Amount Owed for Effluent Violations (9 Serious Violations +

Map ID  
 Direction  
 Distance  
 Elevation

MAP FINDINGS

Site

Database(s)

EDR ID Number  
 EPA ID Number

**COPPERFIELD INVESTMENTS (Continued)**

**S112899900**

0 Chronic Violations) + \$3,000 = \$27,000 to the Cleanup & Abatement Account. Mandatory Minimum Penalty Amount Owed for Reporting Violations (2 Late Reporting Violations + 0 Deficient Reporting Violations) + \$3,000 = \$6,000 to the Waste Discharge Permit Fund

Program:	NPDNONMUNIPRCS
Latest Milestone Completion Date:	Not reported
# Of Programs1:	1
Total Assessment Amount:	0
Initial Assessed Amount:	0
Liability \$ Amount:	0
Project \$ Amount:	0
Liability \$ Paid:	0
Project \$ Completed:	0
Total \$ Paid/Completed Amount:	0
Name:	4929 WILSHIRE LP
Address:	4929 WILSHIRE BOULEVARD
City,State,Zip:	LOS ANGELES, CA 90010
Region:	4
Facility Id:	274110
Agency Name:	4929 Wilshire LP
Place Type:	Domestic Service Facility
Place Subtype:	Domestic Site NEC
Facility Type:	All other facilities
Agency Type:	Privately-Owned Business
# Of Agencies:	1
Place Latitude:	34.06264
Place Longitude:	-118.3381
SIC Code 1:	6512
SIC Desc 1:	Operators of Nonresidential Buildings
SIC Code 2:	Not reported
SIC Desc 2:	Not reported
SIC Code 3:	Not reported
SIC Desc 3:	Not reported
NAICS Code 1:	Not reported
NAICS Desc 1:	Not reported
NAICS Code 2:	Not reported
NAICS Desc 2:	Not reported
NAICS Code 3:	Not reported
NAICS Desc 3:	Not reported
# Of Places:	1
Source Of Facility:	Reg Meas
Design Flow:	0.05
Threat To Water Quality:	3
Complexity:	C
Pretreatment:	X - Facility is not a POTW
Facility Waste Type:	Miscellaneous
Facility Waste Type 2:	Not reported
Facility Waste Type 3:	Not reported
Facility Waste Type 4:	Not reported
Program:	NPDNONMUNIPRCS
Program Category1:	NPDESWW
Program Category2:	NPDESWW
# Of Programs:	1
WDID:	4B196000239
Reg Measure Id:	193315

Map ID  
Direction  
Distance  
Elevation

MAP FINDINGS

Site

Database(s)

EDR ID Number  
EPA ID Number

**COPPERFIELD INVESTMENTS (Continued)**

**S112899900**

Reg Measure Type: Enrollee - NPDES  
Region: 4  
Order #: R4-2013-0095  
Npdes# CA#: CAG994004  
Major-Minor: Minor  
Npdes Type: OTH  
Reclamation: N - No  
Dredge Fill Fee: Not reported  
301H: Not reported  
Application Fee Amt Received: 400  
Status: Active  
Status Date: 04/07/2016  
Effective Date: 04/08/1996  
Expiration/Review Date: 07/06/2018  
Termination Date: Not reported  
WDR Review - Amend: Not reported  
WDR Review - Revise/Renew: Not reported  
WDR Review - Rescind: Not reported  
WDR Review - No Action Required: Not reported  
WDR Review - Pending: Not reported  
WDR Review - Planned: Not reported  
Status Enrollee: N  
Individual/General: I  
Fee Code: 61 - Require treatment to meet non priority limit Category 2  
Direction/Voice: Passive  
Enforcement Id(EID): 355162  
Region: 4  
Order / Resolution Number: NOV  
Enforcement Action Type: Notice of Violation  
Effective Date: 10/15/2008  
Adoption/Issuance Date: 10/15/2008  
Achieve Date: Not reported  
Termination Date: 10/15/2008  
ACL Issuance Date: Not reported  
EPL Issuance Date: Not reported  
Status: Historical  
Title: NOV sent 10/15/08 for failure to file NOI for coverage under R4-2008-0032.  
Description: NOV sent 10/15/08 for failure to file NOI for coverage under R4-2008-0032.  
Program: NPDNONMUNIPRCS  
Latest Milestone Completion Date: Not reported  
# Of Programs1: 1  
Total Assessment Amount: 0  
Initial Assessed Amount: 0  
Liability \$ Amount: 0  
Project \$ Amount: 0  
Liability \$ Paid: 0  
Project \$ Completed: 0  
Total \$ Paid/Completed Amount: 0  
Name: 4929 WILSHIRE LP  
Address: 4929 WILSHIRE BOULEVARD  
City,State,Zip: LOS ANGELES, CA 90010  
Region: 4  
Facility Id: 274110  
Agency Name: 4929 Wilshire LP

Map ID  
Direction  
Distance  
Elevation

MAP FINDINGS

Site

Database(s)

EDR ID Number  
EPA ID Number

**COPPERFIELD INVESTMENTS (Continued)**

**S112899900**

Place Type:	Domestic Service Facility
Place Subtype:	Domestic Site NEC
Facility Type:	All other facilities
Agency Type:	Privately-Owned Business
# Of Agencies:	1
Place Latitude:	34.06264
Place Longitude:	-118.3381
SIC Code 1:	6512
SIC Desc 1:	Operators of Nonresidential Buildings
SIC Code 2:	Not reported
SIC Desc 2:	Not reported
SIC Code 3:	Not reported
SIC Desc 3:	Not reported
NAICS Code 1:	Not reported
NAICS Desc 1:	Not reported
NAICS Code 2:	Not reported
NAICS Desc 2:	Not reported
NAICS Code 3:	Not reported
NAICS Desc 3:	Not reported
# Of Places:	1
Source Of Facility:	Reg Meas
Design Flow:	0.05
Threat To Water Quality:	3
Complexity:	C
Pretreatment:	X - Facility is not a POTW
Facility Waste Type:	Miscellaneous
Facility Waste Type 2:	Not reported
Facility Waste Type 3:	Not reported
Facility Waste Type 4:	Not reported
Program:	NPDNONMUNIPRCS
Program Category1:	NPDESWW
Program Category2:	NPDESWW
# Of Programs:	1
WDID:	4B196000239
Reg Measure Id:	193315
Reg Measure Type:	Enrollee - NPDES
Region:	4
Order #:	R4-2013-0095
Npdes# CA#:	CAG994004
Major-Minor:	Minor
Npdes Type:	OTH
Reclamation:	N - No
Dredge Fill Fee:	Not reported
301H:	Not reported
Application Fee Amt Received:	400
Status:	Active
Status Date:	04/07/2016
Effective Date:	04/08/1996
Expiration/Review Date:	07/06/2018
Termination Date:	Not reported
WDR Review - Amend:	Not reported
WDR Review - Revise/Renew:	Not reported
WDR Review - Rescind:	Not reported
WDR Review - No Action Required:	Not reported
WDR Review - Pending:	Not reported
WDR Review - Planned:	Not reported
Status Enrollee:	N

Map ID  
Direction  
Distance  
Elevation

MAP FINDINGS

Site

Database(s)

EDR ID Number  
EPA ID Number

**COPPERFIELD INVESTMENTS (Continued)**

**S112899900**

Individual/General: I  
Fee Code: 61 - Require treatment to meet non priority limit Category 2  
Direction/Voice: Passive  
Enforcement Id(EID): 242445  
Region: 4  
Order / Resolution Number: NOV  
Enforcement Action Type: Notice of Violation  
Effective Date: 06/26/2003  
Adoption/Issuance Date: 06/26/2003  
Achieve Date: Not reported  
Termination Date: 07/26/2003  
ACL Issuance Date: Not reported  
EPL Issuance Date: Not reported  
Status: Historical  
Title: NOV sent 6/26/03 for NPDES permit limit effluent violations.  
Description: NOV sent 6/26/03 for NPDES permit limit effluent violations.  
Not reported  
Program: NPDNONMUNIPRCS  
Latest Milestone Completion Date: Not reported  
# Of Programs1: 1  
Total Assessment Amount: 0  
Initial Assessed Amount: 0  
Liability \$ Amount: 0  
Project \$ Amount: 0  
Liability \$ Paid: 0  
Project \$ Completed: 0  
Total \$ Paid/Completed Amount: 0  
  
Name: 4929 WILSHIRE LP  
Address: 4929 WILSHIRE BOULEVARD  
City,State,Zip: LOS ANGELES, CA 90010  
Region: 4  
Facility Id: 274110  
Agency Name: 4929 Wilshire LP  
Place Type: Domestic Service Facility  
Place Subtype: Domestic Site NEC  
Facility Type: All other facilities  
Agency Type: Privately-Owned Business  
# Of Agencies: 1  
Place Latitude: 34.06264  
Place Longitude: -118.3381  
SIC Code 1: 6512  
SIC Desc 1: Operators of Nonresidential Buildings  
SIC Code 2: Not reported  
SIC Desc 2: Not reported  
SIC Code 3: Not reported  
SIC Desc 3: Not reported  
NAICS Code 1: Not reported  
NAICS Desc 1: Not reported  
NAICS Code 2: Not reported  
NAICS Desc 2: Not reported  
NAICS Code 3: Not reported  
NAICS Desc 3: Not reported  
# Of Places: 1  
Source Of Facility: Reg Meas  
Design Flow: 0.05  
Threat To Water Quality: 3

Map ID  
 Direction  
 Distance  
 Elevation

MAP FINDINGS

Site

Database(s)

EDR ID Number  
 EPA ID Number

**COPPERFIELD INVESTMENTS (Continued)**

**S112899900**

Complexity:	C
Pretreatment:	X - Facility is not a POTW
Facility Waste Type:	Miscellaneous
Facility Waste Type 2:	Not reported
Facility Waste Type 3:	Not reported
Facility Waste Type 4:	Not reported
Program:	NPDNONMUNIPRCS
Program Category1:	NPDESWW
Program Category2:	NPDESWW
# Of Programs:	1
WDID:	4B196000239
Reg Measure Id:	193315
Reg Measure Type:	Enrollee - NPDES
Region:	4
Order #:	R4-2013-0095
Npdes# CA#:	CAG994004
Major-Minor:	Minor
Npdes Type:	OTH
Reclamation:	N - No
Dredge Fill Fee:	Not reported
301H:	Not reported
Application Fee Amt Received:	400
Status:	Active
Status Date:	04/07/2016
Effective Date:	04/08/1996
Expiration/Review Date:	07/06/2018
Termination Date:	Not reported
WDR Review - Amend:	Not reported
WDR Review - Revise/Renew:	Not reported
WDR Review - Rescind:	Not reported
WDR Review - No Action Required:	Not reported
WDR Review - Pending:	Not reported
WDR Review - Planned:	Not reported
Status Enrollee:	N
Individual/General:	I
Fee Code:	61 - Require treatment to meet non priority limit Category 2
Direction/Voice:	Passive
Enforcement Id(EID):	228862
Region:	4
Order / Resolution Number:	NOV
Enforcement Action Type:	Notice of Violation
Effective Date:	02/21/2001
Adoption/Issuance Date:	02/21/2001
Achieve Date:	Not reported
Termination Date:	03/21/2001
ACL Issuance Date:	Not reported
EPL Issuance Date:	Not reported
Status:	Historical
Title:	NOV sent 2/21/01 for violation of NPDES permit effluent limits.
Description:	Notice of Violation sent 2/21/01 for violation of NPDES permit effluent limits.
Program:	NPDNONMUNIPRCS
Latest Milestone Completion Date:	Not reported
# Of Programs1:	1
Total Assessment Amount:	0
Initial Assessed Amount:	0
Liability \$ Amount:	0



Map ID  
Direction  
Distance  
Elevation

MAP FINDINGS

Site

Database(s)

EDR ID Number  
EPA ID Number

**COPPERFIELD INVESTMENTS (Continued)**

**S112899900**

Project \$ Amount:	0
Liability \$ Paid:	0
Project \$ Completed:	0
Total \$ Paid/Completed Amount:	0
Name:	4929 WILSHIRE LP
Address:	4929 WILSHIRE BOULEVARD
City,State,Zip:	LOS ANGELES, CA 90010
Region:	4
Facility Id:	274110
Agency Name:	Not reported
Place Type:	Domestic Service Facility
Place Subtype:	Domestic Site NEC
Facility Type:	All other facilities
Agency Type:	Not reported
# Of Agencies:	Not reported
Place Latitude:	34.06264
Place Longitude:	-118.3381
SIC Code 1:	6512
SIC Desc 1:	Operators of Nonresidential Buildings
SIC Code 2:	Not reported
SIC Desc 2:	Not reported
SIC Code 3:	Not reported
SIC Desc 3:	Not reported
NAICS Code 1:	Not reported
NAICS Desc 1:	Not reported
NAICS Code 2:	Not reported
NAICS Desc 2:	Not reported
NAICS Code 3:	Not reported
NAICS Desc 3:	Not reported
# Of Places:	1
Source Of Facility:	Enf Action
Design Flow:	Not reported
Threat To Water Quality:	Not reported
Complexity:	Not reported
Pretreatment:	Not reported
Facility Waste Type:	Not reported
Facility Waste Type 2:	Not reported
Facility Waste Type 3:	Not reported
Facility Waste Type 4:	Not reported
Program:	NPDPNONMUNIPRCS
Program Category1:	NPDESWW
Program Category2:	NPDESWW
# Of Programs:	1
WDID:	Not reported
Reg Measure Id:	133019
Reg Measure Type:	NPDES Permits
Region:	4
Order #:	97-045
Npdes# CA#:	CAG994001
Major-Minor:	Minor
Npdes Type:	OTH
Reclamation:	Not reported
Dredge Fill Fee:	Not reported
301H:	N
Application Fee Amt Received:	400
Status:	Historical

Map ID  
Direction  
Distance  
Elevation

MAP FINDINGS

Site

Database(s)

EDR ID Number  
EPA ID Number

**COPPERFIELD INVESTMENTS (Continued)**

**S112899900**

Status Date: 02/27/2019  
Effective Date: 05/12/1997  
Expiration/Review Date: 04/10/2002  
Termination Date: 08/01/2011  
WDR Review - Amend: Not reported  
WDR Review - Revise/Renew: Not reported  
WDR Review - Rescind: Not reported  
WDR Review - No Action Required: Not reported  
WDR Review - Pending: Not reported  
WDR Review - Planned: Not reported  
Status Enrollee: N  
Individual/General: G  
Fee Code: Not reported  
Direction/Voice: Passive  
Enforcement Id(EID): 255323  
Region: 4  
Order / Resolution Number: NOV  
Enforcement Action Type: Notice of Violation  
Effective Date: 05/18/2004  
Adoption/Issuance Date: 05/18/2004  
Achieve Date: Not reported  
Termination Date: 05/18/2004  
ACL Issuance Date: Not reported  
EPL Issuance Date: Not reported  
Status: Historical  
Title: NOV sent 5/18/04 for overdue 2003 annual, 1Q04 DMR.  
Description: NOV sent 5/18/04 for overdue 2003 annual, 1Q04 DMR.  
Program: NPDNONMUNIPRCS  
Latest Milestone Completion Date: Not reported  
# Of Programs1: 1  
Total Assessment Amount: 0  
Initial Assessed Amount: 0  
Liability \$ Amount: 0  
Project \$ Amount: 0  
Liability \$ Paid: 0  
Project \$ Completed: 0  
Total \$ Paid/Completed Amount: 0  
  
Name: 4929 WILSHIRE LP  
Address: 4929 WILSHIRE BOULEVARD  
City,State,Zip: LOS ANGELES, CA 90010  
Region: 4  
Facility Id: 274110  
Agency Name: Not reported  
Place Type: Domestic Service Facility  
Place Subtype: Domestic Site NEC  
Facility Type: All other facilities  
Agency Type: Not reported  
# Of Agencies: Not reported  
Place Latitude: 34.06264  
Place Longitude: -118.3381  
SIC Code 1: 6512  
SIC Desc 1: Operators of Nonresidential Buildings  
SIC Code 2: Not reported  
SIC Desc 2: Not reported  
SIC Code 3: Not reported  
SIC Desc 3: Not reported

Map ID  
Direction  
Distance  
Elevation

MAP FINDINGS

Site

Database(s)

EDR ID Number  
EPA ID Number

**COPPERFIELD INVESTMENTS (Continued)**

**S112899900**

NAICS Code 1:	Not reported
NAICS Desc 1:	Not reported
NAICS Code 2:	Not reported
NAICS Desc 2:	Not reported
NAICS Code 3:	Not reported
NAICS Desc 3:	Not reported
# Of Places:	1
Source Of Facility:	Enf Action
Design Flow:	Not reported
Threat To Water Quality:	Not reported
Complexity:	Not reported
Pretreatment:	Not reported
Facility Waste Type:	Not reported
Facility Waste Type 2:	Not reported
Facility Waste Type 3:	Not reported
Facility Waste Type 4:	Not reported
Program:	NPDNONMUNIPRCS
Program Category1:	NPDESWW
Program Category2:	NPDESWW
# Of Programs:	1
WDID:	Not reported
Reg Measure Id:	133019
Reg Measure Type:	NPDES Permits
Region:	4
Order #:	97-045
Npdes# CA#:	CAG994001
Major-Minor:	Minor
Npdes Type:	OTH
Reclamation:	Not reported
Dredge Fill Fee:	Not reported
301H:	N
Application Fee Amt Received:	400
Status:	Historical
Status Date:	02/27/2019
Effective Date:	05/12/1997
Expiration/Review Date:	04/10/2002
Termination Date:	08/01/2011
WDR Review - Amend:	Not reported
WDR Review - Revise/Renew:	Not reported
WDR Review - Rescind:	Not reported
WDR Review - No Action Required:	Not reported
WDR Review - Pending:	Not reported
WDR Review - Planned:	Not reported
Status Enrollee:	N
Individual/General:	G
Fee Code:	Not reported
Direction/Voice:	Passive
Enforcement Id(EID):	242377
Region:	4
Order / Resolution Number:	NOV
Enforcement Action Type:	Notice of Violation
Effective Date:	07/23/2003
Adoption/Issuance Date:	07/23/2003
Achieve Date:	Not reported
Termination Date:	08/23/2003
ACL Issuance Date:	Not reported
EPL Issuance Date:	Not reported

Map ID  
Direction  
Distance  
Elevation

MAP FINDINGS

Site

Database(s)

EDR ID Number  
EPA ID Number

**COPPERFIELD INVESTMENTS (Continued)**

**S112899900**

Status: Historical  
Title: NOV sent 7/23/03 for reporting violations.  
Description: NOV sent 7/23/03 for reporting violations.  
Program: NPDESWW  
Latest Milestone Completion Date: Not reported  
# Of Programs1: 1  
Total Assessment Amount: 0  
Initial Assessed Amount: 0  
Liability \$ Amount: 0  
Project \$ Amount: 0  
Liability \$ Paid: 0  
Project \$ Completed: 0  
Total \$ Paid/Completed Amount: 0

**HAZNET:**

Name: COPPERFIELD INVESTMENTS  
Address: 4929 WILSHIRE BLVD  
Address 2: Not reported  
City,State,Zip: LOS ANGELES, CA 900100000  
Contact: JULIO CATLAN  
Telephone: 3239302087  
Mailing Name: Not reported  
Mailing Address: 4929 WILSHIRE BLVD #1020

Year: 1999  
Gepaid: CAC002135809  
TSD EPA ID: AZC950823111  
CA Waste Code: 151 - Asbestos containing waste  
Disposal Method: -  
Tons: 1.1799

**Additional Info:**

Year: 1999  
Gen EPA ID: CAC002135809

Shipment Date: 19990526  
Creation Date: 7/19/1999 0:00:00  
Receipt Date: 19990601  
Manifest ID: 98715666  
Trans EPA ID: CAD000628636  
Trans Name: Not reported  
Trans 2 EPA ID: Not reported  
Trans 2 Name: Not reported  
TSD EPA ID: AZC950823111  
Trans Name: Not reported  
TSD EPA ID: Not reported  
TSD EPA Name: Not reported  
Waste Code Description: 151 - Asbestos-containing waste  
RCRA Code: Not reported  
Meth Code: - Not reported  
Quantity Tons: 1.1799  
Waste Quantity: 1.4  
Quantity Unit: Y  
Additional Code 1: Not reported  
Additional Code 2: Not reported

Map ID  
Direction  
Distance  
Elevation

MAP FINDINGS

Site

Database(s)

EDR ID Number  
EPA ID Number

**COPPERFIELD INVESTMENTS (Continued)**

**S112899900**

Additional Code 3: Not reported  
Additional Code 4: Not reported  
Additional Code 5: Not reported

**NPDES:**

Name: 4929 WILSHIRE LP  
Address: 4929 WILSHIRE BOULEVARD  
City,State,Zip: LOS ANGELES, CA 90010  
Facility Status: Active  
NPDES Number: CAG994004  
Region: 4  
Agency Number: 545329  
Regulatory Measure ID: 193315  
Place ID: 274110  
Order Number: R4-2018-0125  
WDID: 4B196000239  
Regulatory Measure Type: Enrollee - NPDES  
Program Type: NPDNONMUNIPRCS  
Adoption Date Of Regulatory Measure: Not reported  
Effective Date Of Regulatory Measure: 04/08/1996  
Termination Date Of Regulatory Measure: Not reported  
Expiration Date Of Regulatory Measure: 11/13/2023  
Discharge Address: 4929 Wilshire Boulevard 350  
Discharge Name: 4929 Wilshire LP  
Discharge City: Los Angeles  
Discharge State: CA  
Discharge Zip: 90010  
Status: Not reported  
Status Date: Not reported  
Operator Name: Not reported  
Operator Address: Not reported  
Operator City: Not reported  
Operator State: Not reported  
Operator Zip: Not reported

**LOS ANGELES HM:**

Name: 4929 WILSHIRE, LP  
Address: 4929 WILSHIRE BLVD  
City,State,Zip: LOS ANGELES, CA 90010  
Facility ID: FA0013296  
Last Run Date: 06/01/2019  
Status: ACTIVE

**CIWQS:**

Name: 4929 WILSHIRE LP  
Address: 4929 WILSHIRE BOULEVARD  
City,State,Zip: LOS ANGELES, CA 90010  
Agency: 4929 Wilshire LP  
Agency Address: 4929 Wilshire Boulevard 350, Los Angeles, CA 90010  
Place/Project Type: Domestic Site NEC  
SIC/NAICS: 6512  
Region: 4  
Program: NPDNONMUNIPRCS  
Regulatory Measure Status: Active  
Regulatory Measure Type: Enrollee - NPDES  
Order Number: R4-2018-0125

Map ID  
Direction  
Distance  
Elevation

MAP FINDINGS

Site

Database(s)

EDR ID Number  
EPA ID Number

**COPPERFIELD INVESTMENTS (Continued)**

**S112899900**

WDID: 4B196000239  
NPDES Number: CAG994004  
Adoption Date: Not reported  
Effective Date: 04/08/1996  
Termination Date: Not reported  
Expiration/Review Date: 11/13/2023  
Design Flow: 0.05  
Major/Minor: Minor  
Complexity: C  
TTWQ: 3  
Enforcement Actions within 5 years: 0  
Violations within 5 years: 1  
Latitude: 34.06264  
Longitude: -118.3381

**CERS:**

Name: 4929 WILSHIRE, LP  
Address: 4929 WILSHIRE BLVD  
City,State,Zip: LOS ANGELES, CA 90010  
Site ID: 688  
CERS ID: 10245205  
CERS Description: Chemical Storage Facilities

**Violations:**

Site ID: 688  
Site Name: 4929 WILSHIRE, LP  
Violation Date: 08-23-2018  
Citation: HSC 6.95 25508(a)(1) - California Health and Safety Code, Chapter 6.95, Section(s) 25508(a)(1)  
Violation Description: Failure to complete and electronically submit a site map with all required content.  
Violation Notes: Returned to compliance on 08/23/2018.  
Violation Division: Los Angeles City Fire Department  
Violation Program: HMRRP  
Violation Source: CERS

Site ID: 688  
Site Name: 4929 WILSHIRE, LP  
Violation Date: 06-25-2015  
Citation: HSC 6.95 25508(a)(1) - California Health and Safety Code, Chapter 6.95, Section(s) 25508(a)(1)  
Violation Description: Failure to complete and electronically submit a site map with all required content.  
Violation Notes: Returned to compliance on 11/09/2018. OBSERVATION: The annotated site map has not been completed and submitted to the CUPA. CORRECTIVE ACTION: Complete an annotated site map and submit electronically in the California Environmental Reporting System (CERS).  
Violation Division: Los Angeles City Fire Department  
Violation Program: HMRRP  
Violation Source: CERS

Site ID: 688  
Site Name: 4929 WILSHIRE, LP  
Violation Date: 07-20-2018  
Citation: HSC 6.95 25508(a)(1) - California Health and Safety Code, Chapter 6.95, Section(s) 25508(a)(1)  
Violation Description: Failure to complete and electronically submit the Business Activities

Map ID  
Direction  
Distance  
Elevation

MAP FINDINGS

Site

Database(s)

EDR ID Number  
EPA ID Number

**COPPERFIELD INVESTMENTS (Continued)**

**S112899900**

Violation Notes: Page and/or Business Owner Operator Identification Page.  
Returned to compliance on 11/09/2018.  
Violation Division: Los Angeles City Fire Department  
Violation Program: HMRRP  
Violation Source: CERS

Site ID: 688  
Site Name: 4929 WILSHIRE, LP  
Violation Date: 06-25-2015  
Citation: HSC 6.95 25508(a)(1) - California Health and Safety Code, Chapter 6.95, Section(s) 25508(a)(1)  
Violation Description: Failure to establish and electronically submit an adequate emergency response plan and procedures for a release or threatened release of a hazardous material.

Violation Notes: Returned to compliance on 11/09/2018. OBSERVATION: An Emergency Response Plan and procedures has not been completed and submitted electronically to the CUPA. CORRECTIVE ACTION: Complete the emergency response plan and procedures to include all required content and submit electronically in the California Environmental Reporting System (CERS).  
Violation Division: Los Angeles City Fire Department  
Violation Program: HMRRP  
Violation Source: CERS

Site ID: 688  
Site Name: 4929 WILSHIRE, LP  
Violation Date: 08-23-2018  
Citation: HSC 6.95 25508(a)(1) - California Health and Safety Code, Chapter 6.95, Section(s) 25508(a)(1)  
Violation Description: Failure to establish and electronically submit an adequate emergency response plan and procedures for a release or threatened release of a hazardous material.

Violation Notes: Returned to compliance on 08/23/2018.  
Violation Division: Los Angeles City Fire Department  
Violation Program: HMRRP  
Violation Source: CERS

Site ID: 688  
Site Name: 4929 WILSHIRE, LP  
Violation Date: 08-23-2018  
Citation: HSC 6.95 25508(a)(1) - California Health and Safety Code, Chapter 6.95, Section(s) 25508(a)(1)  
Violation Description: Failure to complete and electronically submit the Business Activities Page and/or Business Owner Operator Identification Page.

Violation Notes: Returned to compliance on 08/23/2018.  
Violation Division: Los Angeles City Fire Department  
Violation Program: HMRRP  
Violation Source: CERS

Site ID: 688  
Site Name: 4929 WILSHIRE, LP  
Violation Date: 06-25-2015  
Citation: HSC 6.95 25508(d) - California Health and Safety Code, Chapter 6.95, Section(s) 25508(d)  
Violation Description: Failure to complete and/or electronically submit a business plan when storing/handling a hazardous material at or above reportable quantities.



Map ID  
Direction  
Distance  
Elevation

MAP FINDINGS

Site

Database(s)

EDR ID Number  
EPA ID Number

**COPPERFIELD INVESTMENTS (Continued)**

**S112899900**

Violation Notes: Returned to compliance on 11/09/2018. OBSERVATION: A business plan has not been received by the CUPA. The facility was previously sent a notice/request from the CUPA for the submittal of a business plan by [DUE DATE]. CORRECTIVE ACTION: Submit the business plan electronically in the California Environmental Reporting System (CERS) and implement immediately. \*\*\*\*\*Please add business plan to CERS Program\*\*\*\*\*

Violation Division: Los Angeles City Fire Department  
Violation Program: HMRRP  
Violation Source: CERS

Site ID: 688  
Site Name: 4929 WILSHIRE, LP  
Violation Date: 06-25-2015  
Citation: 19 CCR 6.95 25508(a)(1) - California Code of Regulations, Title 19, Chapter 6.95, Section(s) 25508(a)(1)

Violation Description: Failure to complete and electronically submit the Business Activities Page and/or Business Owner Operator Identification Page.

Violation Notes: Returned to compliance on 11/09/2018. OBSERVATION: The Business Activities page has not been submitted to this department. CORRECTIVE ACTION: Complete the Business Activities page and submit electronically in the California Environmental Reporting System (CERS).

Violation Division: Los Angeles City Fire Department  
Violation Program: HMRRP  
Violation Source: CERS

Site ID: 688  
Site Name: 4929 WILSHIRE, LP  
Violation Date: 07-20-2018  
Citation: HSC 6.95 25508(a)(1) - California Health and Safety Code, Chapter 6.95, Section(s) 25508(a)(1)

Violation Description: Failure to complete and electronically submit a site map with all required content.

Violation Notes: Returned to compliance on 11/09/2018.

Violation Division: Los Angeles City Fire Department  
Violation Program: HMRRP  
Violation Source: CERS

Site ID: 688  
Site Name: 4929 WILSHIRE, LP  
Violation Date: 08-23-2018  
Citation: HSC 6.95 25508(a)(1) - California Health and Safety Code, Chapter 6.95, Section(s) 25508(a)(1)

Violation Description: Failure to complete and electronically submit hazardous material inventory information for all reportable hazardous materials on site at or above reportable quantities.

Violation Notes: Returned to compliance on 08/23/2018.

Violation Division: Los Angeles City Fire Department  
Violation Program: HMRRP  
Violation Source: CERS

Site ID: 688  
Site Name: 4929 WILSHIRE, LP  
Violation Date: 07-20-2018  
Citation: HSC 6.95 25508(a)(1) - California Health and Safety Code, Chapter 6.95, Section(s) 25508(a)(1)

Map ID  
Direction  
Distance  
Elevation

MAP FINDINGS

Site

Database(s)

EDR ID Number  
EPA ID Number

**COPPERFIELD INVESTMENTS (Continued)**

**S112899900**

Violation Description: Failure to complete and electronically submit hazardous material inventory information for all reportable hazardous materials on site at or above reportable quantities.

Violation Notes: Returned to compliance on 12/06/2018.

Violation Division: Los Angeles City Fire Department

Violation Program: HMRRP

Violation Source: CERS

Site ID: 688

Site Name: 4929 WILSHIRE, LP

Violation Date: 06-25-2015

Citation: HSC 6.95 25508.2 - California Health and Safety Code, Chapter 6.95, Section(s) 25508.2

Violation Description: Failure to annually review and electronically certify that the business plan is complete, accurate, and up-to-date.

Violation Notes: Returned to compliance on 11/09/2018. OBSERVATION: The facility has not annually reviewed and certified that the business plan is complete, accurate, and up-to-date. CORRECTIVE ACTION: Review, revise, and certify the business plan electronically in the California Environmental Reporting System (CERS).

Violation Division: Los Angeles City Fire Department

Violation Program: HMRRP

Violation Source: CERS

Site ID: 688

Site Name: 4929 WILSHIRE, LP

Violation Date: 07-20-2018

Citation: HSC 6.95 25508(a)(1) - California Health and Safety Code, Chapter 6.95, Section(s) 25508(a)(1)

Violation Description: Failure to establish and electronically submit an adequate emergency response plan and procedures for a release or threatened release of a hazardous material.

Violation Notes: Returned to compliance on 11/09/2018.

Violation Division: Los Angeles City Fire Department

Violation Program: HMRRP

Violation Source: CERS

Site ID: 688

Site Name: 4929 WILSHIRE, LP

Violation Date: 06-25-2015

Citation: HSC 6.95 25507 - California Health and Safety Code, Chapter 6.95, Section(s) 25507

Violation Description: Failure to adequately establish and implement a business plan when storing/handling a hazardous material at or above reportable quantities.

Violation Notes: Returned to compliance on 11/09/2018. OBSERVATION: The training program for safe handling of hazardous materials has not been adequately implemented as demonstrated by [(DESCRIBE UNSAFE HANDLING IN REFERENCE TO THE MSDS) EXAMPLES: CONTAINERS, TANKS, AND TOTES MUST BE KEPT CLOSED UNLESS IN USE; STORED IN A MANNER TO PREVENT RUPTURE, LEAKING, OR STRUCTURAL DETERIORATION; COMPATIBLE WITH CONTENTS. STORAGE AREA MAINTAINED TO SEPARATE INCOMPATIBLES.] CORRECTIVE ACTION: Submit photos to the CUPA demonstrating that the unsafe condition described above has been corrected and submit documentation demonstrating employees have received training on safe handling of hazardous materials.

Violation Division: Los Angeles City Fire Department

Map ID  
 Direction  
 Distance  
 Elevation

MAP FINDINGS

Site

Database(s)

EDR ID Number  
 EPA ID Number

**COPPERFIELD INVESTMENTS (Continued)**

**S112899900**

<p>Violation Program:          Violation Source:</p> <p>Site ID:          Site Name:          Violation Date:          Citation:</p> <p>Violation Description:</p> <p>Violation Notes:</p> <p>Violation Division:          Violation Program:          Violation Source:</p> <p>Evaluation:          Eval General Type:          Eval Date:          Violations Found:          Eval Type:          Eval Notes:          Eval Division:          Eval Program:          Eval Source:</p> <p>Eval General Type:          Eval Date:          Violations Found:          Eval Type:          Eval Notes:</p> <p>Eval Division:          Eval Program:          Eval Source:</p> <p>Eval General Type:          Eval Date:          Violations Found:</p>	<p>HMRRP          CERS</p> <p>688          4929 WILSHIRE, LP          06-25-2015          HSC 6.95 25508(a)(1) - California Health and Safety Code, Chapter 6.95, Section(s) 25508(a)(1)</p> <p>Failure to complete and electronically submit hazardous material inventory information for all reportable hazardous materials on site at or above reportable quantities.</p> <p>Returned to compliance on 11/09/2018. OBSERVATION: The facility has not submitted the Hazardous Materials Inventory Chemical Description page for [LIST MATERIALS] to the CUPA. CORRECTIVE ACTION: Complete and submit the Hazardous Materials Inventory Chemical Description page for all materials listed above electronically in the California Environmental Reporting System (CERS).</p> <p>Los Angeles City Fire Department          HMRRP          CERS</p> <p>Other/Unknown          08-23-2018          No          Other, not routine, done by local agency          joint inspection with inspector rodriguez          Los Angeles City Fire Department          HMRRP          CERS</p> <p>Compliance Evaluation Inspection          07-20-2018          Yes          Routine done by local agency          Inspection Report Consent to enter, inspect and take photographs was given by: Charles Kendrick Documents uploaded to CERS were reviewed and field verified. The following is a list items that need to be corrected: 1. Update your facility information annually through CERS 2. Update your hazardous materials inventory per the new reporting requirements (see attachment). 3. Provide a site map for your facility. A sample site map has been provided to assist you. 4. Fuel storage found below grade. Site will be added to the APSA program NOTE: The LAMC, Sections (L.A.M.C. SECTIONS 57.105.1.4; 57.120.3; 57.121.2 and 57.121.2.1. ) requires business that store, uses or handle hazardous materials in the City of Los Angeles to obtain a Consolidated Permit from the Los Angeles Fire Department CUPA. To receive a Consolidated Permit you must satisfy the following requirement: **** Annual submission of a hazardous materials business plan to CERS by March 1 of every year. [Truncated]</p> <p>Los Angeles City Fire Department          HMRRP          CERS</p> <p>Other/Unknown          08-23-2018          Yes</p>
--	---

Map ID  
Direction  
Distance  
Elevation

MAP FINDINGS

Site

Database(s)

EDR ID Number  
EPA ID Number

**COPPERFIELD INVESTMENTS (Continued)**

**S112899900**

Eval Type: Other, not routine, done by local agency  
Eval Notes: Second Notice of Violation Inspection Report Documents uploaded to CERS were reviewed. Indicated previously in this report are violations, originally issued on 07-17-18, that have not been resolved by the original COMPLY BY date. These violations have been re-issued and the violation class upgraded. Review and correct all violations indicated in this report, on or before the new COMPLY BY date associated with each violation. Failure to resolve these violations will result in this facility being subject to formal enforcement.  
NOTE: The LAMC, Sections (L.A.M.C. SECTIONS 57.105.1.4; 57.120.3; 57.121.2 and 57.121.2.1.) requires businesses that store, use or handle hazardous materials in the City of Los Angeles to obtain a Consolidated Permit from the Los Angeles Fire Department CUPA \*\*\*\* Annual submission of a Hazardous Materials Business Plan into CERS is required between January 1 and March 1 of every year. Please remember that any change in inventory of greater 100 [Truncated]  
Eval Division: Los Angeles City Fire Department  
Eval Program: HMRRP  
Eval Source: CERS

Eval General Type: Other/Unknown  
Eval Date: 11-09-2018  
Violations Found: No  
Eval Type: Other, not routine, done by local agency  
Eval Notes: Accepted with the exception of inventory. Needs to update per Cap EPA reporting requirements.  
Eval Division: Los Angeles City Fire Department  
Eval Program: HMRRP  
Eval Source: CERS

Eval General Type: Other/Unknown  
Eval Date: 12-06-2018  
Violations Found: No  
Eval Type: Other, not routine, done by local agency  
Eval Notes: CERS submittal accepted, violations cleared. Advised 2019 submittal due between 1/1/19-3/1/19  
Eval Division: Los Angeles City Fire Department  
Eval Program: HMRRP  
Eval Source: CERS

Eval General Type: Compliance Evaluation Inspection  
Eval Date: 06-25-2015  
Violations Found: Yes  
Eval Type: Routine done by local agency  
Eval Notes: consent from  
Eval Division: Los Angeles City Fire Department  
Eval Program: HMRRP  
Eval Source: CERS

Affiliation:  
Affiliation Type Desc: Environmental Contact  
Entity Name: Diana Perez  
Entity Title: Not reported  
Affiliation Address: 4201 Wilshire Blvd  
Affiliation City: Los Angeles  
Affiliation State: CA  
Affiliation Country: Not reported

Map ID  
Direction  
Distance  
Elevation

MAP FINDINGS

Site

Database(s)

EDR ID Number  
EPA ID Number

**COPPERFIELD INVESTMENTS (Continued)**

**S112899900**

Affiliation Zip: 90010  
Affiliation Phone: Not reported

Affiliation Type Desc: Facility Mailing Address  
Entity Name: Mailing Address  
Entity Title: Not reported  
Affiliation Address: 4201 WILSHIRE BL # 350  
Affiliation City: LOS ANGELES  
Affiliation State: CA  
Affiliation Country: Not reported  
Affiliation Zip: 90010  
Affiliation Phone: Not reported

Affiliation Type Desc: CUPA District  
Entity Name: Los Angeles City Fire Department  
Entity Title: Not reported  
Affiliation Address: 200 North Main Street, Room 1780  
Affiliation City: Los Angeles  
Affiliation State: CA  
Affiliation Country: Not reported  
Affiliation Zip: 90012  
Affiliation Phone: (213) 978-3680

Affiliation Type Desc: Operator  
Entity Name: JAMISON SERVICES, INC  
Entity Title: Not reported  
Affiliation Address: Not reported  
Affiliation City: Not reported  
Affiliation State: Not reported  
Affiliation Country: Not reported  
Affiliation Zip: Not reported  
Affiliation Phone: (323) 931-1065

Affiliation Type Desc: Legal Owner  
Entity Name: 4929 WILSHIRE, LP  
Entity Title: Not reported  
Affiliation Address: 4201 WILSHIRE BLVD., #350  
Affiliation City: LOS ANGELES  
Affiliation State: CA  
Affiliation Country: United States  
Affiliation Zip: 90010  
Affiliation Phone: (213) 365-5000

Affiliation Type Desc: Parent Corporation  
Entity Name: 4929 WILSHIRE, LP  
Entity Title: Not reported  
Affiliation Address: Not reported  
Affiliation City: Not reported  
Affiliation State: Not reported  
Affiliation Country: Not reported  
Affiliation Zip: Not reported  
Affiliation Phone: Not reported

**HWTS:**

Name: COPPERFIELD INVESTMENTS  
Address: 4929 WILSHIRE BLVD

Map ID  
 Direction  
 Distance  
 Elevation

MAP FINDINGS

Site

Database(s)

EDR ID Number  
 EPA ID Number

**COPPERFIELD INVESTMENTS (Continued)**

**S112899900**

Address 2:	Not reported
City,State,Zip:	LOS ANGELES, CA 900100000
EPA ID:	CAC002135809
Inactive Date:	10/25/2000
Create Date:	03/22/1999
Last Act Date:	10/25/2000
Mailing Name:	Not reported
Mailing Address:	4929 WILSHIRE BLVD #1020
Mailing Address 2:	Not reported
Mailing City,State,Zip:	LOS ANGELES, CA 900100000
Owner Name:	COPPERFIELD INVESTMENTS
Owner Address:	4929 WILSHIRE BLVD #1020
Owner Address 2:	Not reported
Owner City,State,Zip:	LOS ANGELES, CA 900100000
Contact Name:	JULIO CATLAN
Contact Address:	4929 WILSHIRE BLVD #1020
Contact Address 2:	Not reported
City,State,Zip:	LOS ANGELES, CA 900100000

**B38**  
**WSW**  
 < 1/8  
 0.045 mi.  
 235 ft.

**MURPHY W H**  
**5080 WILSHIRE BLVD**  
**LOS ANGELES, CA**

**EDR Hist Auto**    **1009082712**  
**N/A**

**Site 3 of 5 in cluster B**

**Relative:**  
**Lower**

EDR Hist Auto

**Actual:**  
**198 ft.**

Year:	Name:
1937	MURPHY W H
1942	PURDY L F

Type:
GASOLINE AND OIL SERVICE STATIONS
GASOLINE AND OIL SERVICE STATIONS

**C39**  
**WNW**  
 < 1/8  
 0.069 mi.  
 364 ft.

**LOU EHLERS CADILLAC**  
**5151 W CARLING WY**  
**LOS ANGELES, CA 90036**

**HAZMAT**    **S123541855**  
**N/A**

**Site 1 of 9 in cluster C**

**Relative:**  
**Higher**

LOS ANGELES HM:

**Actual:**  
**202 ft.**

Name:	LOU EHLERS CADILLAC
Address:	5151 W CARLING WY
City,State,Zip:	LOS ANGELES, CA 90036
Facility ID:	FA0001593
Last Run Date:	06/01/2019
Status:	INACTIVE

MAP FINDINGS

Map ID  
 Direction  
 Distance  
 Elevation

Site

Database(s)

EDR ID Number  
 EPA ID Number

**C40**  
**WNW**  
 < 1/8  
 0.069 mi.  
 364 ft.

**LOU EHLERS CADILLAC**  
**5151 W CARLING WY**  
**LOS ANGELES, CA 90036**

**Site 2 of 9 in cluster C**

**Relative:** LOS ANGELES UST:  
**Higher** Name: LOU EHLERS CADILLAC  
 Address: 5151 W CARLING WY  
 City,State,Zip: LOS ANGELES, CA 90036  
**Actual:** Facility ID: FA0001593  
 202 ft. Last Run Date: 06/03/2019  
 Status: INACTIVE

**UST U004305423**  
 N/A

**C41**  
**WNW**  
 < 1/8  
 0.069 mi.  
 364 ft.

**LOU EHLERS CADILLAC**  
**5151 CARLING WA**  
**LOS ANGELES, CA 90036**

**Site 3 of 9 in cluster C**

**Relative:** UST:  
**Higher** Name: LOU EHLERS CADILLAC  
 Address: 5151 CARLING WA  
 City,State,Zip: LOS ANGELES, CA 90036  
**Actual:** Facility ID: 25240  
 202 ft. Permitting Agency: LOS ANGELES, CITY OF  
 Latitude: 34.0679  
 Longitude: -118.35282

**UST U003781514**  
 N/A

**B42**  
**WSW**  
 < 1/8  
 0.073 mi.  
 386 ft.

**EVERBUST BUS MACHINES**  
**5104 W WILSHIRE BLVD**  
**LOS ANGELES, CA 90036**

**Site 4 of 5 in cluster B**

**Relative:** LOS ANGELES HM:  
**Higher** Name: EVERBUST BUS MACHINES  
 Address: 5104 W WILSHIRE BLVD  
 City,State,Zip: LOS ANGELES, CA 90036  
**Actual:** Facility ID: FA0010893  
 199 ft. Last Run Date: 06/01/2019  
 Status: INACTIVE

**HAZMAT S123545115**  
 N/A

**B43**  
**WSW**  
 < 1/8  
 0.073 mi.  
 386 ft.

**EVERBEST BUSINESS MACHINES**  
**5104 WILSHIRE BLVD**  
**LOS ANGELES, CA 90036**

**Site 5 of 5 in cluster B**

**Relative:** RCRA-SQG:  
**Higher** Date form received by agency: 1988-04-11 00:00:00.0  
 Facility name: EVERBEST BUSINESS MACHINES  
**Actual:** Facility address: 5104 WILSHIRE BLVD  
 199 ft. LOS ANGELES, CA 90036  
 EPA ID: CAD982369209  
 Mailing address: WILSHIRE BLVD  
 LOS ANGELES, CA 90036

**RCRA-SQG 1000354182**  
**FINDS CAD982369209**  
**ECHO**



Map ID  
Direction  
Distance  
Elevation

MAP FINDINGS

Site

Database(s)

EDR ID Number  
EPA ID Number

**EVERBEST BUSINESS MACHINES (Continued)**

**1000354182**

Contact: ENVIRONMENTAL MANAGER  
Contact address: 5104 WILSHIRE BLVD  
LOS ANGELES, CA 90036  
Contact country: US  
Contact telephone: 213-933-9557  
Contact email: Not reported  
EPA Region: 09  
Classification: Small Small Quantity Generator  
Description: Handler: generates more than 100 and less than 1000 kg of hazardous waste during any calendar month and accumulates less than 6000 kg of hazardous waste at any time; or generates 100 kg or less of hazardous waste during any calendar month, and accumulates more than 1000 kg of hazardous waste at any time

**Owner/Operator Summary:**

Owner/operator name: NOT REQUIRED  
Owner/operator address: NOT REQUIRED  
NOT REQUIRED, ME 99999  
Owner/operator country: Not reported  
Owner/operator telephone: 415-555-1212  
Owner/operator email: Not reported  
Owner/operator fax: Not reported  
Owner/operator extension: Not reported  
Legal status: Private  
Owner/Operator Type: Operator  
Owner/Op start date: Not reported  
Owner/Op end date: Not reported

Owner/operator name: ALBERT CAVALIER  
Owner/operator address: NOT REQUIRED  
NOT REQUIRED, ME 99999  
Owner/operator country: Not reported  
Owner/operator telephone: 415-555-1212  
Owner/operator email: Not reported  
Owner/operator fax: Not reported  
Owner/operator extension: Not reported  
Legal status: Private  
Owner/Operator Type: Owner  
Owner/Op start date: Not reported  
Owner/Op end date: Not reported

**Handler Activities Summary:**

U.S. importer of hazardous waste: No  
Mixed waste (haz. and radioactive): No  
Recycler of hazardous waste: No  
Transporter of hazardous waste: No  
Treater, storer or disposer of HW: No  
Underground injection activity: No  
On-site burner exemption: No  
Furnace exemption: No  
Used oil fuel burner: No  
Used oil processor: No  
User oil refiner: No  
Used oil fuel marketer to burner: No  
Used oil Specification marketer: No  
Used oil transfer facility: No

Map ID  
 Direction  
 Distance  
 Elevation

MAP FINDINGS

Site

Database(s)

EDR ID Number  
 EPA ID Number

**EVERBEST BUSINESS MACHINES (Continued)**

**1000354182**

Used oil transporter: No  
 Violation Status: No violations found  
 FINDS:  
 Registry ID: 110002801941  
 Click Here:

Environmental Interest/Information System:  
 RCRAInfo is a national information system that supports the Resource Conservation and Recovery Act (RCRA) program through the tracking of events and activities related to facilities that generate, transport, and treat, store, or dispose of hazardous waste. RCRAInfo allows RCRA program staff to track the notification, permit, compliance, and corrective action activities required under RCRA.

[Click this hyperlink](#) while viewing on your computer to access additional FINDS: detail in the EDR Site Report.

ECHO:  
 Envid: 1000354182  
 Registry ID: 110002801941  
 DFR URL: <http://echo.epa.gov/detailed-facility-report?fid=110002801941>  
 Name: EVERBEST BUSINESS MACHINES  
 Address: 5104 WILSHIRE BLVD  
 City,State,Zip: LOS ANGELES, CA 90036

**44**  
**WSW**  
**< 1/8**  
**0.096 mi.**  
**508 ft.**

**SAV-MOR OIL CO\***  
**5100 WILSHIRE BLVD**  
**LOS ANGELES, CA 90036**

**EDR Hist Auto 1021516564**  
**N/A**

**Relative:**  
**Lower**

EDR Hist Auto

**Actual:**  
**197 ft.**

Year: Name: Type:  
 1975 SAV-MOR OIL CO\* Gasoline Service Stations

**C45**  
**West**  
**< 1/8**  
**0.096 mi.**  
**508 ft.**

**5115 WILSHIRE BLVD**  
**LOS ANGELES, CA**  
**Site 4 of 9 in cluster C**

**UST U004303034**  
**N/A**

**Relative:**  
**Higher**

LOS ANGELES UST:  
 Name: Not reported  
 Address: 5115 WILSHIRE BLVD  
 City,State,Zip: LOS ANGELES, CA  
 Facility ID: Not reported  
 Last Run Date: 01/01/1900  
 Status: HISTORICAL

**Actual:**  
**202 ft.**



Map ID  
Direction  
Distance  
Elevation

MAP FINDINGS

Site

Database(s)

EDR ID Number  
EPA ID Number

**CARNATION OFFICE (FORMER) (Continued)**

**S102426363**

Beneficial Use: Not reported  
Priority: Not reported  
Cleanup Fund Id: Not reported  
Suspended: Not reported  
Assigned Name: Not reported  
Summary: Not reported

**CORTESE:**

Name: CARNATION OFFICE (FORMER)  
Address: 5115 WILSHIRE BLVD  
City,State,Zip: PARK LA BREA, CA 90036  
Region: CORTESE  
Envirostor Id: Not reported  
Global ID: T0603700897  
Site/Facility Type: LUST CLEANUP SITE  
Cleanup Status: COMPLETED - CASE CLOSED  
Status Date: Not reported  
Site Code: Not reported  
Latitude: Not reported  
Longitude: Not reported  
Owner: Not reported  
Enf Type: Not reported  
Swat R: Not reported  
Flag: active  
Order No: Not reported  
Waste Discharge System No: Not reported  
Effective Date: Not reported  
Region 2: Not reported  
WID Id: Not reported  
Solid Waste Id No: Not reported  
Waste Management Uit Name: Not reported  
File Name: Active Open

**CERS:**

Name: CARNATION OFFICE (FORMER)  
Address: 5115 WILSHIRE BLVD  
City,State,Zip: PARK LA BREA, CA 90036  
Site ID: 234770  
CERS ID: T0603700897  
CERS Description: Leaking Underground Storage Tank Cleanup Site

**Affiliation:**

Affiliation Type Desc: Regional Board Caseworker  
Entity Name: YUE RONG - LOS ANGELES RWQCB (REGION 4)  
Entity Title: Not reported  
Affiliation Address: 320 W. 4TH ST., SUITE 200  
Affiliation City: Los Angeles  
Affiliation State: CA  
Affiliation Country: Not reported  
Affiliation Zip: Not reported  
Affiliation Phone: Not reported

Affiliation Type Desc: Local Agency Caseworker  
Entity Name: ELOY LUNA - LOS ANGELES, CITY OF  
Entity Title: Not reported  
Affiliation Address: 200 North Main Street, Suite 1780  
Affiliation City: LOS ANGELES

Map ID  
Direction  
Distance  
Elevation

MAP FINDINGS

Site

Database(s)

EDR ID Number  
EPA ID Number

**CARNATION OFFICE (FORMER) (Continued)**

**S102426363**

Affiliation State: CA  
Affiliation Country: Not reported  
Affiliation Zip: Not reported  
Affiliation Phone: Not reported

**C47**  
**West**  
**< 1/8**  
**0.096 mi.**  
**508 ft.**

**UNK**  
**5115 WILSHIRE BLVD**  
**LOS ANGELES, CA 90016**

**SWEEPS UST** **S101583322**  
**CA FID UST** **N/A**

**Site 6 of 9 in cluster C**

**Relative:**  
**Higher**

**SWEEPS UST:**

**Actual:**  
**202 ft.**

Name: UNK  
Address: 5115 WILSHIRE BLVD  
City: LOS ANGELES  
Status: Not reported  
Comp Number: 7848  
Number: Not reported  
Board Of Equalization: Not reported  
Referral Date: Not reported  
Action Date: Not reported  
Created Date: Not reported  
Owner Tank Id: Not reported  
SWRCB Tank Id: Not reported  
Tank Status: Not reported  
Capacity: Not reported  
Active Date: Not reported  
Tank Use: Not reported  
STG: Not reported  
Content: Not reported  
Number Of Tanks: Not reported

**CA FID UST:**

Facility ID: 19003390  
Regulated By: UTNKI  
Regulated ID: Not reported  
Cortese Code: Not reported  
SIC Code: Not reported  
Facility Phone: 2130000000  
Mail To: Not reported  
Mailing Address: UNK  
Mailing Address 2: Not reported  
Mailing City,St,Zip: LOS ANGELES 900160000  
Contact: Not reported  
Contact Phone: Not reported  
DUNs Number: Not reported  
NPDES Number: Not reported  
EPA ID: Not reported  
Comments: Not reported  
Status: Inactive

Map ID  
Direction  
Distance  
Elevation

MAP FINDINGS

Site

Database(s)

EDR ID Number  
EPA ID Number

**C48**      **CARNATION OFFICE (FORMER)**  
**West**      **5115 WILSHIRE BLVD**  
**< 1/8**      **PARK LA BREA, CA 90036**  
**0.096 mi.**  
**508 ft.**      **Site 7 of 9 in cluster C**

**LUST**      **S105024722**  
**HIST CORTESE**      **N/A**

**Relative:**  
**Higher**  
**Actual:**  
**202 ft.**

**LUST:**  
Name: CARNATION OFFICE (FORMER)  
Address: 5115 WILSHIRE BLVD  
City,State,Zip: PARK LA BREA, CA 90036  
Lead Agency: LOS ANGELES RWQCB (REGION 4)  
Case Type: LUST Cleanup Site  
Geo Track: [http://geotracker.waterboards.ca.gov/profile\\_report.asp?global\\_id=T0603700897](http://geotracker.waterboards.ca.gov/profile_report.asp?global_id=T0603700897)  
Global Id: T0603700897  
Latitude: 34.0622255  
Longitude: -118.341047  
Status: Completed - Case Closed  
Status Date: 07/31/1996  
Case Worker: YR  
RB Case Number: 900360161  
Local Agency: LOS ANGELES, CITY OF  
File Location: Not reported  
Local Case Number: Not reported  
Potential Media Affect: Aquifer used for drinking water supply  
Potential Contaminants of Concern: Other Solvent or Non-Petroleum Hydrocarbon  
Site History: Not reported

**LUST:**  
Global Id: T0603700897  
Contact Type: Local Agency Caseworker  
Contact Name: ELOY LUNA  
Organization Name: LOS ANGELES, CITY OF  
Address: 200 North Main Street, Suite 1780  
City: LOS ANGELES  
Email: eloy.luna@lacity.org  
Phone Number: Not reported

Global Id: T0603700897  
Contact Type: Regional Board Caseworker  
Contact Name: YUE RONG  
Organization Name: LOS ANGELES RWQCB (REGION 4)  
Address: 320 W. 4TH ST., SUITE 200  
City: Los Angeles  
Email: yrong@waterboards.ca.gov  
Phone Number: Not reported

**LUST:**  
Global Id: T0603700897  
Action Type: Other  
Date: 01/27/1992  
Action: Leak Reported

**LUST:**  
Global Id: T0603700897  
Status: Open - Case Begin Date  
Status Date: 01/27/1992

Global Id: T0603700897  
Status: Open - Site Assessment

Map ID  
 Direction  
 Distance  
 Elevation

MAP FINDINGS

Site

Database(s)

EDR ID Number  
 EPA ID Number

**CARNATION OFFICE (FORMER) (Continued)**

**S105024722**

Status Date: 01/27/1992  
 Global Id: T0603700897  
 Status: Completed - Case Closed  
 Status Date: 07/31/1996

**HIST CORTESE:**

edr\_fname: CARNATION OFFICE (FORMER)  
 edr\_fadd1: 5115 WILSHIRE  
 City,State,Zip: LOS ANGELES, CA 90036  
 Region: CORTESE  
 Facility County Code: 19  
 Reg By: LTNKA  
 Reg Id: 900360161

**C49**  
**West**  
**< 1/8**  
**0.096 mi.**  
**508 ft.**

**ROBEY FERRIS A**  
**5115 WILSHIRE BLVD**  
**LOS ANGELES, CA 90022**

**EDR Hist Auto 1021549015**  
**N/A**

**Site 8 of 9 in cluster C**

**Relative:**  
**Higher**

EDR Hist Auto

**Actual:**  
**202 ft.**

Year:	Name:	Type:
1971	ROBEY FERRIS A	Gasoline Service Stations
1972	ROBEY FERRIS A	Gasoline Service Stations
1973	ROBEY FERRIS A	Gasoline Service Stations
1974	ROBEY FERRIS A	Gasoline Service Stations
1975	ROBEY FERRIS A	Gasoline Service Stations

**C50**  
**West**  
**< 1/8**  
**0.096 mi.**  
**508 ft.**

**AVALON WILSHIRE**  
**5115 WILSHIRE BLVD**  
**LOS ANGELES, CA 90036**

**RCRA-LQG 1008372190**  
**HAZNET CAR000164145**  
**HWTS**

**Site 9 of 9 in cluster C**

**Relative:**  
**Higher**

RCRA-LQG:

**Actual:**  
**202 ft.**

Date form received by agency: 2005-07-20 00:00:00.0  
 Facility name: AVALON WILSHIRE  
 Facility address: 5115 WILSHIRE BLVD  
 LOS ANGELES, CA 90036  
 EPA ID: CAR000164145  
 Mailing address: 4440 VON KARMAN AVENUE  
 SUITE 300  
 NEWPORT BEACH, CA 92660  
 Contact: BRAD TEETERS  
 Contact address: 4440 VON KARMAN AVENUE SUITE 300  
 NEWPORT BEACH, CA 92660  
 Contact country: US  
 Contact telephone: 949-955-6227  
 Contact email: Not reported  
 EPA Region: 09  
 Classification: Large Quantity Generator  
 Description: Handler: generates 1,000 kg or more of hazardous waste during any calendar month; or generates more than 1 kg of acutely hazardous waste



Map ID  
Direction  
Distance  
Elevation

MAP FINDINGS

Site

Database(s)

EDR ID Number  
EPA ID Number

**AVALON WILSHIRE (Continued)**

**1008372190**

during any calendar month; or generates more than 100 kg of any residue or contaminated soil, waste or other debris resulting from the cleanup of a spill, into or on any land or water, of acutely hazardous waste during any calendar month; or generates 1 kg or less of acutely hazardous waste during any calendar month, and accumulates more than 1 kg of acutely hazardous waste at any time; or generates 100 kg or less of any residue or contaminated soil, waste or other debris resulting from the cleanup of a spill, into or on any land or water, of acutely hazardous waste during any calendar month, and accumulates more than 100 kg of that material at any time

**Owner/Operator Summary:**

Owner/operator name: AVALON BAY COMMUNITIES INC  
Owner/operator address: Not reported  
Not reported  
Owner/operator country: US  
Owner/operator telephone: Not reported  
Owner/operator email: Not reported  
Owner/operator fax: Not reported  
Owner/operator extension: Not reported  
Legal status: Private  
Owner/Operator Type: Operator  
Owner/Op start date: 2005-01-01 00:00:00.  
Owner/Op end date: Not reported

Owner/operator name: AVALON BAY COMMUNITIES INC  
Owner/operator address: 4440 VON KARMAN AVENUE SUITE 300  
NEWPORT BEACH, CA 92660  
Owner/operator country: US  
Owner/operator telephone: Not reported  
Owner/operator email: Not reported  
Owner/operator fax: Not reported  
Owner/operator extension: Not reported  
Legal status: Private  
Owner/Operator Type: Owner  
Owner/Op start date: 2005-01-01 00:00:00.  
Owner/Op end date: Not reported

**Handler Activities Summary:**

U.S. importer of hazardous waste: No  
Mixed waste (haz. and radioactive): No  
Recycler of hazardous waste: No  
Transporter of hazardous waste: No  
Treater, storer or disposer of HW: No  
Underground injection activity: No  
On-site burner exemption: No  
Furnace exemption: No  
Used oil fuel burner: No  
Used oil processor: No  
User oil refiner: No  
Used oil fuel marketer to burner: No  
Used oil Specification marketer: No  
Used oil transfer facility: No  
Used oil transporter: No

Map ID  
Direction  
Distance  
Elevation

MAP FINDINGS

Site

Database(s)

EDR ID Number  
EPA ID Number

**AVALON WILSHIRE (Continued)**

**1008372190**

Hazardous Waste Summary:

. Waste code: D002  
. Waste name: CORROSIVE WASTE

. Waste code: D003  
. Waste name: REACTIVE WASTE

Violation Status: No violations found

HAZNET:

Name: AVALON WILSHIRE  
Address: 5115 WILSHIRE BLVD  
Address 2: Not reported  
City,State,Zip: LOS ANGELES, CA 900360000  
Contact: PHIL SILVER / PROJECT MGR  
Telephone: 8187842800  
Mailing Name: Not reported  
Mailing Address: 4440 VON KARMAN AVE STE 300

Year: 2006  
Gepaid: CAR000164145  
TSD EPA ID: CAD008488025  
CA Waste Code: 122 - Alkaline solution without metals pH >= 12.5  
Disposal Method: R01 - Recycler  
Tons: 24.24855

Year: 2005  
Gepaid: CAR000164145  
TSD EPA ID: CAD008488025  
CA Waste Code: 122 - Alkaline solution without metals pH >= 12.5  
Disposal Method: R01 - Recycler  
Tons: 19.95345

Additional Info:

Year: 2006  
Gen EPA ID: CAR000164145

Shipment Date: 20060609  
Creation Date: 8/24/2006 18:33:57  
Receipt Date: 20060609  
Manifest ID: 25197350  
Trans EPA ID: CAD008287732  
Trans Name: LA CHEMICAL  
Trans 2 EPA ID: Not reported  
Trans 2 Name: Not reported  
TSDF EPA ID: CAD008488025  
Trans Name: PHIBRO TECH INC  
TSDF Alt EPA ID: CAD008488025  
TSDF Alt Name: Not reported  
Waste Code Description: 122 - Alkaline solution without metals (pH > 12.5)  
RCRA Code: D002  
Meth Code: R01 - Recycler  
Quantity Tons: 7.506  
Waste Quantity: 1800  
Quantity Unit: G

Map ID  
Direction  
Distance  
Elevation

MAP FINDINGS

Site

Database(s)

EDR ID Number  
EPA ID Number

**AVALON WILSHIRE (Continued)**

**1008372190**

Additional Code 1:	Not reported
Additional Code 2:	Not reported
Additional Code 3:	Not reported
Additional Code 4:	Not reported
Additional Code 5:	Not reported
Shipment Date:	20060325
Creation Date:	7/27/2006 18:30:34
Receipt Date:	20060328
Manifest ID:	25053683
Trans EPA ID:	CAR000129759
Trans Name:	HAZARDOUS WASTE TRANSPORTATION SERVICES INC
Trans 2 EPA ID:	Not reported
Trans 2 Name:	Not reported
TSDf EPA ID:	CAD008488025
Trans Name:	PHIBRO TECH INC
TSDf Alt EPA ID:	CAD008488025
TSDf Alt Name:	Not reported
Waste Code Description:	122 - Alkaline solution without metals (pH > 12.5
RCRA Code:	D002
Meth Code:	R01 - Recycler
Quantity Tons:	8.2566
Waste Quantity:	1980
Quantity Unit:	G
Additional Code 1:	Not reported
Additional Code 2:	Not reported
Additional Code 3:	Not reported
Additional Code 4:	Not reported
Additional Code 5:	Not reported
Shipment Date:	20060104
Creation Date:	3/22/2006 18:31:02
Receipt Date:	20060104
Manifest ID:	24150501
Trans EPA ID:	CAR000129759
Trans Name:	HAZARDOUS WASTE TRANSPORTATION SERVICES INC
Trans 2 EPA ID:	Not reported
Trans 2 Name:	Not reported
TSDf EPA ID:	CAD008488025
Trans Name:	PHIBRO-TECH INC
TSDf Alt EPA ID:	CAD008488025
TSDf Alt Name:	Not reported
Waste Code Description:	122 - Alkaline solution without metals (pH > 12.5
RCRA Code:	D002
Meth Code:	R01 - Recycler
Quantity Tons:	8.48595
Waste Quantity:	2035
Quantity Unit:	G
Additional Code 1:	Not reported
Additional Code 2:	Not reported
Additional Code 3:	Not reported
Additional Code 4:	Not reported
Additional Code 5:	Not reported
Additional Info:	
Year:	2005
Gen EPA ID:	CAR000164145

Map ID  
Direction  
Distance  
Elevation

MAP FINDINGS

Site

Database(s)

EDR ID Number  
EPA ID Number

**AVALON WILSHIRE (Continued)**

**1008372190**

Shipment Date: 20051022  
Creation Date: 5/24/2006 18:31:13  
Receipt Date: 20051024  
Manifest ID: 24151390  
Trans EPA ID: CAR000129759  
Trans Name: HAZARDOUS WASTE TRANSPORTATION SERVICES INC  
Trans 2 EPA ID: Not reported  
Trans 2 Name: Not reported  
TSDf EPA ID: CAD008488025  
Trans Name: PHIBRO-TECH INC  
TSDf Alt EPA ID: CAD008488025  
TSDf Alt Name: Not reported  
Waste Code Description: 122 - Alkaline solution without metals (pH > 12.5)  
RCRA Code: D002  
Meth Code: R01 - Recycler  
Quantity Tons: 10.0914  
Waste Quantity: 2420  
Quantity Unit: G  
Additional Code 1: Not reported  
Additional Code 2: Not reported  
Additional Code 3: Not reported  
Additional Code 4: Not reported  
Additional Code 5: Not reported

Shipment Date: 20050820  
Creation Date: 4/13/2006 18:46:51  
Receipt Date: 20050824  
Manifest ID: 24758020  
Trans EPA ID: CAR000129759  
Trans Name: HAZARDOUS TRANSPORTATION SERVICES INC  
Trans 2 EPA ID: CAD008488025  
Trans 2 Name: PHIBRO TECH INC  
TSDf EPA ID: CAD008488025  
Trans Name: PHIBRO-TECH INC  
TSDf Alt EPA ID: CAD008488025  
TSDf Alt Name: Not reported  
Waste Code Description: 122 - Alkaline solution without metals (pH > 12.5)  
RCRA Code: D002  
Meth Code: R01 - Recycler  
Quantity Tons: 9.86205  
Waste Quantity: 2365  
Quantity Unit: G  
Additional Code 1: Not reported  
Additional Code 2: Not reported  
Additional Code 3: Not reported  
Additional Code 4: Not reported  
Additional Code 5: Not reported

**HWTS:**

Name: AVALON WILSHIRE  
Address: 5115 WILSHIRE BLVD  
Address 2: Not reported  
City, State, Zip: LOS ANGELES, CA 900360000  
EPA ID: CAR000164145  
Inactive Date: 06/30/2009  
Create Date: 08/23/2005  
Last Act Date: 02/11/2010

Map ID  
Direction  
Distance  
Elevation

MAP FINDINGS

Site

Database(s)

EDR ID Number  
EPA ID Number

**AVALON WILSHIRE (Continued)**

**1008372190**

Mailing Name: Not reported  
Mailing Address: 4440 VON KARMAN AVE STE 300  
Mailing Address 2: Not reported  
Mailing City,State,Zip: NEWPORT BEACH, CA 926600000  
Owner Name: AVALON WILSHIRE  
Owner Address: 4440 VON KARMAN AVE STE 300  
Owner Address 2: Not reported  
Owner City,State,Zip: NEWPORT BEACH, CA 926600000  
Contact Name: PHIL SILVER / PROJECT MGR  
Contact Address: 16255 VENTURA BLVD STE 950  
Contact Address 2: Not reported  
City,State,Zip: ENCINO, CA 914360000

**D51  
ENE  
< 1/8  
0.113 mi.  
599 ft.**

**LAUSD-BURROUGHS JUNIOR HIGH  
600 S MC CADDEN PL  
LOS ANGELES, CA 90005**

**RCRA-LQG 1007199770  
CAD982039505**

**Site 1 of 2 in cluster D**

**Relative:  
Higher**

RCRA-LQG:

Date form received by agency: 2002-01-25 00:00:00.0

**Actual:  
213 ft.**

Facility name: LAUSD-BURROUGHS JUNIOR HIGH  
Facility address: 600 S MC CADDEN PL  
LOS ANGELES, CA 90005

EPA ID: CAD982039505  
Mailing address: 1449 S SAN PEDRO ST  
LOS ANGELES, CA 90015

Contact: SOE AUNG  
Contact address: Not reported  
Not reported

Contact country: US  
Contact telephone: 213-743-5086

Contact email: Not reported  
EPA Region: 09

Classification: Large Quantity Generator  
Description: Handler: generates 1,000 kg or more of hazardous waste during any calendar month; or generates more than 1 kg of acutely hazardous waste during any calendar month; or generates more than 100 kg of any residue or contaminated soil, waste or other debris resulting from the cleanup of a spill, into or on any land or water, of acutely hazardous waste during any calendar month; or generates 1 kg or less of acutely hazardous waste during any calendar month, and accumulates more than 1 kg of acutely hazardous waste at any time; or generates 100 kg or less of any residue or contaminated soil, waste or other debris resulting from the cleanup of a spill, into or on any land or water, of acutely hazardous waste during any calendar month, and accumulates more than 100 kg of that material at any time

Handler Activities Summary:

U.S. importer of hazardous waste: No  
Mixed waste (haz. and radioactive): No  
Recycler of hazardous waste: No  
Transporter of hazardous waste: No  
Treater, storer or disposer of HW: No  
Underground injection activity: No  
On-site burner exemption: No  
Furnace exemption: No

Map ID  
 Direction  
 Distance  
 Elevation

MAP FINDINGS

Site

Database(s)

EDR ID Number  
 EPA ID Number

**LAUSD-BURROUGHS JUNIOR HIGH (Continued)**

**1007199770**

Used oil fuel burner: No  
 Used oil processor: No  
 User oil refiner: No  
 Used oil fuel marketer to burner: No  
 Used oil Specification marketer: No  
 Used oil transfer facility: No  
 Used oil transporter: No

Violation Status: No violations found

**D52**  
**ENE**  
**< 1/8**  
**0.113 mi.**  
**599 ft.**  
**Relative:**  
**Higher**  
**Actual:**  
**213 ft.**

**LAUSD/ BURROUGHS JH**  
**600 S MCCADDEN PL**  
**LOS ANGELES, CA 90005**  
**Site 2 of 2 in cluster D**

**ENVIROSTOR** **S113013238**  
**VCP** **N/A**  
**CERS HAZ WASTE**  
**HAZNET**  
**HAZMAT**  
**CERS**  
**HWTS**

**ENVIROSTOR:**

Name: BURROUGHS MIDDLE SCHOOL COMPREHENSIVE MODERNIZATION PROJECT  
 Address: 600 SOUTH MCCADDEN PLACE  
 City,State,Zip: LOS ANGELES, CA 90005  
 Facility ID: 60002631  
 Status: Active  
 Status Date: 03/27/2018  
 Site Code: 301822  
 Site Type: Voluntary Cleanup  
 Site Type Detailed: Voluntary Cleanup  
 Acres: 10.23  
 NPL: NO  
 Regulatory Agencies: SMBRP  
 Lead Agency: SMBRP  
 Program Manager: Aslam Shareef  
 Supervisor: Shahir Haddad  
 Division Branch: Southern California Schools & Brownfields Outreach  
 Assembly: , 50  
 Senate: , 26  
 Special Program: Voluntary Cleanup Program  
 Restricted Use: NO  
 Site Mgmt Req: NONE SPECIFIED  
 Funding: Responsible Party  
 Latitude: 34.06404  
 Longitude: -118.3368  
 APN: NONE SPECIFIED  
 Past Use: NONE SPECIFIED  
 Potential COC: NONE SPECIFIED  
 Confirmed COC: NONE SPECIFIED  
 Potential Description: NONE SPECIFIED  
 Alias Name: 301822  
 Alias Type: Project Code (Site Code)  
 Alias Name: 60002631  
 Alias Type: Envirostor ID Number

**Completed Info:**

Completed Area Name: PROJECT WIDE  
 Completed Sub Area Name: Not reported  
 Completed Document Type: Reimbursement Agreement  
 Completed Date: 04/18/2018  
 Comments: Contract #17-T4462 was executed on 4/18/2018. The advance deposit of

Map ID  
Direction  
Distance  
Elevation

MAP FINDINGS

Site

Database(s)

EDR ID Number  
EPA ID Number

LAUSD/ BURROUGHS JH (Continued)

S113013238

\$17,386.00 is due by May 18, 2018. Advance received on 5/1/2018.

Future Area Name: PROJECT WIDE  
Future Sub Area Name: Not reported  
Future Document Type: Supplemental Site Investigation Report  
Future Due Date: 2027  
Future Area Name: PROJECT WIDE  
Future Sub Area Name: Not reported  
Future Document Type: Design/Implementation Workplan  
Future Due Date: 2020  
Future Area Name: PROJECT WIDE  
Future Sub Area Name: Not reported  
Future Document Type: Design/Implementation Workplan  
Future Due Date: 2020  
Future Area Name: PROJECT WIDE  
Future Sub Area Name: Not reported  
Future Document Type: Design/Implementation Workplan  
Future Due Date: 2026  
Future Area Name: PROJECT WIDE  
Future Sub Area Name: Not reported  
Future Document Type: Design/Implementation Workplan  
Future Due Date: 2020  
Schedule Area Name: Not reported  
Schedule Sub Area Name: Not reported  
Schedule Document Type: Not reported  
Schedule Due Date: Not reported  
Schedule Revised Date: Not reported

VCP:

Name: BURROUGHS MIDDLE SCHOOL COMPREHENSIVE MODERNIZATION PROJECT  
Address: 600 SOUTH MCCADDEN PLACE  
City,State,Zip: LOS ANGELES, CA 90005  
Facility ID: 60002631  
Site Type: Voluntary Cleanup  
Site Type Detail: Voluntary Cleanup  
Site Mgmt. Req.: NONE SPECIFIED  
Acres: 10.23  
National Priorities List: NO  
Cleanup Oversight Agencies: SMBRP  
Lead Agency: SMBRP  
Lead Agency Description: DTSC - Site Cleanup Program  
Project Manager: Aslam Shareef  
Supervisor: Shahir Haddad  
Division Branch: Southern California Schools & Brownfields Outreach  
Site Code: 301822  
Assembly: , 50  
Senate: , 26  
Special Programs Code: Voluntary Cleanup Program  
Status: Active  
Status Date: 03/27/2018  
Restricted Use: NO  
Funding: Responsible Party  
Lat/Long: 34.06404 / -118.3368  
APN: NONE SPECIFIED  
Past Use: NONE SPECIFIED  
Potential COC: NONE SPECIFIED  
Confirmed COC: NONE SPECIFIED



Map ID  
Direction  
Distance  
Elevation

MAP FINDINGS

Site

Database(s)

EDR ID Number  
EPA ID Number

LAUSD/ BURROUGHS JH (Continued)

S113013238

Potential Description: NONE SPECIFIED  
Alias Name: 301822  
Alias Type: Project Code (Site Code)  
Alias Name: 60002631  
Alias Type: Envirostor ID Number

Completed Info:

Completed Area Name: PROJECT WIDE  
Completed Sub Area Name: Not reported  
Completed Document Type: Reimbursement Agreement  
Completed Date: 04/18/2018  
Comments: Contract #17-T4462 was executed on 4/18/2018. The advance deposit of \$17,386.00 is due by May 18, 2018. Advance received on 5/1/2018.

Future Area Name: PROJECT WIDE  
Future Sub Area Name: Not reported  
Future Document Type: Supplemental Site Investigation Report  
Future Due Date: 2027  
Future Area Name: PROJECT WIDE  
Future Sub Area Name: Not reported  
Future Document Type: Design/Implementation Workplan  
Future Due Date: 2020  
Future Area Name: PROJECT WIDE  
Future Sub Area Name: Not reported  
Future Document Type: Design/Implementation Workplan  
Future Due Date: 2020  
Future Area Name: PROJECT WIDE  
Future Sub Area Name: Not reported  
Future Document Type: Design/Implementation Workplan  
Future Due Date: 2026  
Future Area Name: PROJECT WIDE  
Future Sub Area Name: Not reported  
Future Document Type: Design/Implementation Workplan  
Future Due Date: 2020  
Schedule Area Name: Not reported  
Schedule Sub Area Name: Not reported  
Schedule Document Type: Not reported  
Schedule Due Date: Not reported  
Schedule Revised Date: Not reported

CERS HAZ WASTE:

Name: LAUSD - BURROUGHS MIDDLE SCHOOL  
Address: 600 S MCCADDEN PL  
City,State,Zip: LOS ANGELES, CA 90005  
Site ID: 129889  
CERS ID: 10243330  
CERS Description: Hazardous Waste Generator

HAZNET:

Name: LAUSD/ BURROUGHS JH  
Address: 600 S MCCADDEN PL  
Address 2: Not reported  
City,State,Zip: LOS ANGELES, CA 900050000  
Contact: PAT SCHAENEN  
Telephone: 2132413356  
Mailing Name: Not reported  
Mailing Address: 333 S BEAUDRY AVE FL 21

Map ID  
Direction  
Distance  
Elevation

MAP FINDINGS

Site

Database(s)

EDR ID Number  
EPA ID Number

LAUSD/ BURROUGHS JH (Continued)

S113013238

Year: 2016  
Gepaid: CAD982039505  
TSD EPA ID: TXD055141378  
CA Waste Code: 261 - Polychlorinated biphenyls and material containing PCBs  
Disposal Method: H040 - Incineration--Thermal Destruction Other Than Use As A Fuel  
Tons: 0.43969

Year: 2016  
Gepaid: CAD982039505  
TSD EPA ID: TXD055141378  
CA Waste Code: 181 - Other inorganic solid waste  
Disposal Method: H040 - Incineration--Thermal Destruction Other Than Use As A Fuel  
Tons: 3.21

Year: 2015  
Gepaid: CAD982039505  
TSD EPA ID: CAD982444481  
CA Waste Code: 221 - Waste oil and mixed oil  
Disposal Method: H141 - Storage, Bulking, And/Or Transfer Off Site--No Treatment/Reovery (H010-H129) Or (H131-H135)  
Tons: 0.114

Year: 2015  
Gepaid: CAD982039505  
TSD EPA ID: CAD982444481  
CA Waste Code: 331 - Off-specification, aged or surplus organics  
Disposal Method: H141 - Storage, Bulking, And/Or Transfer Off Site--No Treatment/Reovery (H010-H129) Or (H131-H135)  
Tons: 0.0495

Year: 2015  
Gepaid: CAD982039505  
TSD EPA ID: CAD982444481  
CA Waste Code: 181 - Other inorganic solid waste  
Disposal Method: H141 - Storage, Bulking, And/Or Transfer Off Site--No Treatment/Reovery (H010-H129) Or (H131-H135)  
Tons: 0.03

Year: 2012  
Gepaid: CAD982039505  
TSD EPA ID: NMD002208627  
CA Waste Code: 551 - Laboratory waste chemicals  
Disposal Method: H141 - Storage, Bulking, And/Or Transfer Off Site--No Treatment/Reovery (H010-H129) Or (H131-H135)  
Tons: 0.194

Year: 2012  
Gepaid: CAD982039505  
TSD EPA ID: NMD002208627  
CA Waste Code: 331 - Off-specification, aged or surplus organics  
Disposal Method: H141 - Storage, Bulking, And/Or Transfer Off Site--No Treatment/Reovery (H010-H129) Or (H131-H135)  
Tons: 0.2255

Year: 2010  
Gepaid: CAD982039505  
TSD EPA ID: CAD028409019

Map ID  
Direction  
Distance  
Elevation

MAP FINDINGS

Site

Database(s)

EDR ID Number  
EPA ID Number

LAUSD/ BURROUGHS JH (Continued)

S113013238

CA Waste Code:	181 - Other inorganic solid waste
Disposal Method:	H141 - Storage, Bulking, And/Or Transfer Off Site--No Treatment/Reovery (H010-H129) Or (H131-H135)
Tons:	0.015
Year:	2008
Gepaid:	CAD982039505
TSD EPA ID:	CAD009007626
CA Waste Code:	151 - Asbestos containing waste
Disposal Method:	H132 - Landfill Or Surface Impoundment That Will Be Closed As Landfill( To Include On-Site Treatment And/Or Stabilization)
Tons:	8
Year:	2008
Gepaid:	CAD982039505
TSD EPA ID:	AZC950823111
CA Waste Code:	151 - Asbestos containing waste
Disposal Method:	H132 - Landfill Or Surface Impoundment That Will Be Closed As Landfill( To Include On-Site Treatment And/Or Stabilization)
Tons:	6

[Click this hyperlink](#) while viewing on your computer to access 16 additional CA HAZNET: record(s) in the EDR Site Report.

Additional Info:

Year:	2005
Gen EPA ID:	CAD982039505
Shipment Date:	20050201
Creation Date:	6/3/2005 18:31:06
Receipt Date:	20050202
Manifest ID:	23619297
Trans EPA ID:	CAR000049064
Trans Name:	ECTI
Trans 2 EPA ID:	Not reported
Trans 2 Name:	Not reported
TSD EPA ID:	CAD009007626
Trans Name:	AZUSA LAND RECLAMATION
TSD EPA ID:	CAD009007626
TSD EPA Name:	Not reported
Waste Code Description:	151 - Asbestos-containing waste
RCRA Code:	Not reported
Meth Code:	D80 - Disposal, Land Fill
Quantity Tons:	33.712
Waste Quantity:	40
Quantity Unit:	Y
Additional Code 1:	Not reported
Additional Code 2:	Not reported
Additional Code 3:	Not reported
Additional Code 4:	Not reported
Additional Code 5:	Not reported
Shipment Date:	20050118
Creation Date:	3/17/2005 18:34:39
Receipt Date:	20050119
Manifest ID:	23619231

Map ID  
Direction  
Distance  
Elevation

MAP FINDINGS

Site

Database(s)

EDR ID Number  
EPA ID Number

LAUSD/ BURROUGHS JH (Continued)

S113013238

Trans EPA ID: CAR000049064  
Trans Name: ECTI  
Trans 2 EPA ID: Not reported  
Trans 2 Name: Not reported  
TSDf EPA ID: CAD009007626  
Trans Name: AZUSA LAND RECLAMATION  
TSDf Alt EPA ID: CAD009007626  
TSDf Alt Name: Not reported  
Waste Code Description: 151 - Asbestos-containing waste  
RCRA Code: Not reported  
Meth Code: D80 - Disposal, Land Fill  
Quantity Tons: 33.712  
Waste Quantity: 40  
Quantity Unit: Y  
Additional Code 1: Not reported  
Additional Code 2: Not reported  
Additional Code 3: Not reported  
Additional Code 4: Not reported  
Additional Code 5: Not reported

Shipment Date: 20050117  
Creation Date: 3/17/2005 18:34:39  
Receipt Date: 20050117  
Manifest ID: 23619232  
Trans EPA ID: CAR000049064  
Trans Name: ECTI  
Trans 2 EPA ID: Not reported  
Trans 2 Name: Not reported  
TSDf EPA ID: CAD009007626  
Trans Name: AZUSA LAND RECLAMATION  
TSDf Alt EPA ID: CAD009007626  
TSDf Alt Name: Not reported  
Waste Code Description: 151 - Asbestos-containing waste  
RCRA Code: Not reported  
Meth Code: D80 - Disposal, Land Fill  
Quantity Tons: 33.712  
Waste Quantity: 40  
Quantity Unit: Y  
Additional Code 1: Not reported  
Additional Code 2: Not reported  
Additional Code 3: Not reported  
Additional Code 4: Not reported  
Additional Code 5: Not reported

Shipment Date: 20050113  
Creation Date: 3/17/2005 18:34:39  
Receipt Date: 20050117  
Manifest ID: 23619230  
Trans EPA ID: CAR000049064  
Trans Name: ECTI  
Trans 2 EPA ID: Not reported  
Trans 2 Name: Not reported  
TSDf EPA ID: CAD009007626  
Trans Name: AZUSA LAND RECLAMATION  
TSDf Alt EPA ID: CAD009007626  
TSDf Alt Name: Not reported  
Waste Code Description: 151 - Asbestos-containing waste

Map ID  
Direction  
Distance  
Elevation

MAP FINDINGS

Site

Database(s)

EDR ID Number  
EPA ID Number

LAUSD/ BURROUGHS JH (Continued)

S113013238

RCRA Code:	Not reported
Meth Code:	D80 - Disposal, Land Fill
Quantity Tons:	33.712
Waste Quantity:	40
Quantity Unit:	Y
Additional Code 1:	Not reported
Additional Code 2:	Not reported
Additional Code 3:	Not reported
Additional Code 4:	Not reported
Additional Code 5:	Not reported
Shipment Date:	20050107
Creation Date:	3/17/2005 18:34:39
Receipt Date:	20050107
Manifest ID:	23619222
Trans EPA ID:	CAR000049064
Trans Name:	ECTI
Trans 2 EPA ID:	Not reported
Trans 2 Name:	Not reported
TSDf EPA ID:	CAD009007626
Trans Name:	AZUSA LAND RECLAMATION
TSDf Alt EPA ID:	CAD009007626
TSDf Alt Name:	Not reported
Waste Code Description:	151 - Asbestos-containing waste
RCRA Code:	Not reported
Meth Code:	D80 - Disposal, Land Fill
Quantity Tons:	33.712
Waste Quantity:	40
Quantity Unit:	Y
Additional Code 1:	Not reported
Additional Code 2:	Not reported
Additional Code 3:	Not reported
Additional Code 4:	Not reported
Additional Code 5:	Not reported
Shipment Date:	20050104
Creation Date:	3/16/2005 18:31:03
Receipt Date:	20050104
Manifest ID:	23619212
Trans EPA ID:	CAR000049064
Trans Name:	ECTI
Trans 2 EPA ID:	Not reported
Trans 2 Name:	Not reported
TSDf EPA ID:	CAD009007626
Trans Name:	AZUSA LAND RECLAMATION
TSDf Alt EPA ID:	CAD009007626
TSDf Alt Name:	Not reported
Waste Code Description:	151 - Asbestos-containing waste
RCRA Code:	Not reported
Meth Code:	D80 - Disposal, Land Fill
Quantity Tons:	33.712
Waste Quantity:	40
Quantity Unit:	Y
Additional Code 1:	Not reported
Additional Code 2:	Not reported
Additional Code 3:	Not reported
Additional Code 4:	Not reported

Map ID  
Direction  
Distance  
Elevation

MAP FINDINGS

Site

Database(s)

EDR ID Number  
EPA ID Number

LAUSD/ BURROUGHS JH (Continued)

S113013238

Additional Code 5:	Not reported
Shipment Date:	20050103
Creation Date:	3/16/2005 18:31:03
Receipt Date:	20050103
Manifest ID:	23619210
Trans EPA ID:	CAR000049064
Trans Name:	ECTI
Trans 2 EPA ID:	Not reported
Trans 2 Name:	Not reported
TSDf EPA ID:	CAD009007626
Trans Name:	AZUSA LAND RECLAMATION
TSDf Alt EPA ID:	CAD009007626
TSDf Alt Name:	Not reported
Waste Code Description:	151 - Asbestos-containing waste
RCRA Code:	Not reported
Meth Code:	D80 - Disposal, Land Fill
Quantity Tons:	33.712
Waste Quantity:	40
Quantity Unit:	Y
Additional Code 1:	Not reported
Additional Code 2:	Not reported
Additional Code 3:	Not reported
Additional Code 4:	Not reported
Additional Code 5:	Not reported
Additional Info:	
Year:	2016
Gen EPA ID:	CAD982039505
Shipment Date:	20150414
Creation Date:	9/2/2015 11:18:30
Receipt Date:	20150416
Manifest ID:	013863876JJK
Trans EPA ID:	CAR000172460
Trans Name:	ENVIRONMENTAL LOGISTICS INC
Trans 2 EPA ID:	Not reported
Trans 2 Name:	Not reported
TSDf EPA ID:	CAD982444481
Trans Name:	FILTER RECYCLING SERVICES INC
TSDf Alt EPA ID:	Not reported
TSDf Alt Name:	Not reported
Waste Code Description:	331 - Off-specification, aged, or surplus organics
RCRA Code:	Not reported
Meth Code:	H141 - Storage, Bulking, And/Or Transfer Off Site--No Treatment/Reovery (H010-H129) Or (H131-H135)
Quantity Tons:	0.0495
Waste Quantity:	15
Quantity Unit:	G
Additional Code 1:	Not reported
Additional Code 2:	Not reported
Additional Code 3:	Not reported
Additional Code 4:	Not reported
Additional Code 5:	Not reported
Shipment Date:	20150414
Creation Date:	9/2/2015 11:18:30

Map ID  
Direction  
Distance  
Elevation

MAP FINDINGS

Site

Database(s)

EDR ID Number  
EPA ID Number

LAUSD/ BURROUGHS JH (Continued)

S113013238

Receipt Date: 20150416  
Manifest ID: 013863876JJK  
Trans EPA ID: CAR000172460  
Trans Name: ENVIRONMENTAL LOGISTICS INC  
Trans 2 EPA ID: Not reported  
Trans 2 Name: Not reported  
TSDf EPA ID: CAD982444481  
Trans Name: FILTER RECYCLING SERVICES INC  
TSDf Alt EPA ID: Not reported  
TSDf Alt Name: Not reported  
Waste Code Description: 181 - Other inorganic solid waste Organics  
RCRA Code: Not reported  
Meth Code: H141 - Storage, Bulking, And/Or Transfer Off Site--No Treatment/Reovery (H010-H129) Or (H131-H135)

Quantity Tons: 0.03  
Waste Quantity: 60  
Quantity Unit: P  
Additional Code 1: Not reported  
Additional Code 2: Not reported  
Additional Code 3: Not reported  
Additional Code 4: Not reported  
Additional Code 5: Not reported

Shipment Date: 20150414  
Creation Date: 9/2/2015 11:18:30  
Receipt Date: 20150416  
Manifest ID: 013863876JJK  
Trans EPA ID: CAR000172460  
Trans Name: ENVIRONMENTAL LOGISTICS INC  
Trans 2 EPA ID: Not reported  
Trans 2 Name: Not reported  
TSDf EPA ID: CAD982444481  
Trans Name: FILTER RECYCLING SERVICES INC  
TSDf Alt EPA ID: Not reported  
TSDf Alt Name: Not reported  
Waste Code Description: 221 - Waste oil and mixed oil  
RCRA Code: Not reported  
Meth Code: H141 - Storage, Bulking, And/Or Transfer Off Site--No Treatment/Reovery (H010-H129) Or (H131-H135)

Quantity Tons: 0.114  
Waste Quantity: 30  
Quantity Unit: G  
Additional Code 1: Not reported  
Additional Code 2: Not reported  
Additional Code 3: Not reported  
Additional Code 4: Not reported  
Additional Code 5: Not reported

Additional Info:  
Year: 2001  
Gen EPA ID: CAD982039505

Shipment Date: 20010305  
Creation Date: 5/16/2001 0:00:00  
Receipt Date: 20010312  
Manifest ID: 20427852  
Trans EPA ID: CAR000016436



Map ID  
Direction  
Distance  
Elevation

MAP FINDINGS

Site

Database(s)

EDR ID Number  
EPA ID Number

LAUSD/ BURROUGHS JH (Continued)

S113013238

Trans Name:	Not reported
Trans 2 EPA ID:	Not reported
Trans 2 Name:	Not reported
TSDf EPA ID:	AZR000005454
Trans Name:	Not reported
TSDf Alt EPA ID:	Not reported
TSDf Alt Name:	Not reported
Waste Code Description:	261 - Not reported
RCRA Code:	Not reported
Meth Code:	R01 - Recycler
Quantity Tons:	1.0568
Waste Quantity:	959
Quantity Unit:	K
Additional Code 1:	Not reported
Additional Code 2:	Not reported
Additional Code 3:	Not reported
Additional Code 4:	Not reported
Additional Code 5:	Not reported
Shipment Date:	20010104
Creation Date:	4/30/2001 0:00:00
Receipt Date:	20010227
Manifest ID:	20121126
Trans EPA ID:	CAD982030173
Trans Name:	Not reported
Trans 2 EPA ID:	Not reported
Trans 2 Name:	Not reported
TSDf EPA ID:	CAT000646117
Trans Name:	Not reported
TSDf Alt EPA ID:	CAT000646117
TSDf Alt Name:	Not reported
Waste Code Description:	181 - Other inorganic solid waste Organics
RCRA Code:	D008
Meth Code:	D99 - Disposal, Other
Quantity Tons:	16.856
Waste Quantity:	20
Quantity Unit:	Y
Additional Code 1:	Not reported
Additional Code 2:	Not reported
Additional Code 3:	Not reported
Additional Code 4:	Not reported
Additional Code 5:	Not reported
Shipment Date:	20010104
Creation Date:	4/30/2001 0:00:00
Receipt Date:	20010227
Manifest ID:	20121127
Trans EPA ID:	CAD982030173
Trans Name:	Not reported
Trans 2 EPA ID:	Not reported
Trans 2 Name:	Not reported
TSDf EPA ID:	CAT000646117
Trans Name:	Not reported
TSDf Alt EPA ID:	CAT000646117
TSDf Alt Name:	Not reported
Waste Code Description:	181 - Other inorganic solid waste Organics
RCRA Code:	D008

Map ID  
Direction  
Distance  
Elevation

MAP FINDINGS

Site

Database(s)

EDR ID Number  
EPA ID Number

LAUSD/ BURROUGHS JH (Continued)

S113013238

Meth Code: D99 - Disposal, Other  
Quantity Tons: 33.712  
Waste Quantity: 40  
Quantity Unit: Y  
Additional Code 1: Not reported  
Additional Code 2: Not reported  
Additional Code 3: Not reported  
Additional Code 4: Not reported  
Additional Code 5: Not reported

Additional Info:

Year: 2015  
Gen EPA ID: CAD982039505

Shipment Date: 20150414  
Creation Date: 9/2/2015 11:18:30  
Receipt Date: 20150416  
Manifest ID: 013863876JJK  
Trans EPA ID: CAR000172460  
Trans Name: ENVIRONMENTAL LOGISTICS INC  
Trans 2 EPA ID: Not reported  
Trans 2 Name: Not reported  
TSDf EPA ID: CAD982444481  
Trans Name: FILTER RECYCLING SERVICES INC  
TSDf Alt EPA ID: Not reported  
TSDf Alt Name: Not reported  
Waste Code Description: 331 - Off-specification, aged, or surplus organics  
RCRA Code: Not reported  
Meth Code: H141 - Storage, Bulking, And/Or Transfer Off Site--No Treatment/Reovery (H010-H129) Or (H131-H135)

Quantity Tons: 0.0495  
Waste Quantity: 15  
Quantity Unit: G  
Additional Code 1: Not reported  
Additional Code 2: Not reported  
Additional Code 3: Not reported  
Additional Code 4: Not reported  
Additional Code 5: Not reported

Shipment Date: 20150414  
Creation Date: 9/2/2015 11:18:30  
Receipt Date: 20150416  
Manifest ID: 013863876JJK  
Trans EPA ID: CAR000172460  
Trans Name: ENVIRONMENTAL LOGISTICS INC  
Trans 2 EPA ID: Not reported  
Trans 2 Name: Not reported  
TSDf EPA ID: CAD982444481  
Trans Name: FILTER RECYCLING SERVICES INC  
TSDf Alt EPA ID: Not reported  
TSDf Alt Name: Not reported  
Waste Code Description: 181 - Other inorganic solid waste Organics  
RCRA Code: Not reported  
Meth Code: H141 - Storage, Bulking, And/Or Transfer Off Site--No Treatment/Reovery (H010-H129) Or (H131-H135)  
Quantity Tons: 0.03  
Waste Quantity: 60

Map ID  
Direction  
Distance  
Elevation

MAP FINDINGS

Site

Database(s)

EDR ID Number  
EPA ID Number

LAUSD/ BURROUGHS JH (Continued)

S113013238

Quantity Unit: P  
Additional Code 1: Not reported  
Additional Code 2: Not reported  
Additional Code 3: Not reported  
Additional Code 4: Not reported  
Additional Code 5: Not reported

Shipment Date: 20150414  
Creation Date: 9/2/2015 11:18:30  
Receipt Date: 20150416  
Manifest ID: 013863876JJK  
Trans EPA ID: CAR000172460  
Trans Name: ENVIRONMENTAL LOGISTICS INC  
Trans 2 EPA ID: Not reported  
Trans 2 Name: Not reported  
TSDf EPA ID: CAD982444481  
Trans Name: FILTER RECYCLING SERVICES INC  
TSDf Alt EPA ID: Not reported  
TSDf Alt Name: Not reported  
Waste Code Description: 221 - Waste oil and mixed oil  
RCRA Code: Not reported  
Meth Code: H141 - Storage, Bulking, And/Or Transfer Off Site--No Treatment/Reovery (H010-H129) Or (H131-H135)

Quantity Tons: 0.114  
Waste Quantity: 30  
Quantity Unit: G  
Additional Code 1: Not reported  
Additional Code 2: Not reported  
Additional Code 3: Not reported  
Additional Code 4: Not reported  
Additional Code 5: Not reported

Additional Info:  
Year: 2010  
Gen EPA ID: CAD982039505

Shipment Date: 20100107  
Creation Date: 3/11/2010 18:30:17  
Receipt Date: 20100113  
Manifest ID: 005726193JJK  
Trans EPA ID: CAD982030173  
Trans Name: ECOLOGY CONTROL INDUSTRIES (MONTCLAIR)  
Trans 2 EPA ID: Not reported  
Trans 2 Name: Not reported  
TSDf EPA ID: CAD028409019  
Trans Name: CROSBY & OVERTON  
TSDf Alt EPA ID: Not reported  
TSDf Alt Name: Not reported  
Waste Code Description: 181 - Other inorganic solid waste Organics  
RCRA Code: D008  
Meth Code: H141 - Storage, Bulking, And/Or Transfer Off Site--No Treatment/Reovery (H010-H129) Or (H131-H135)

Quantity Tons: 0.015  
Waste Quantity: 30  
Quantity Unit: P  
Additional Code 1: Not reported  
Additional Code 2: Not reported

Map ID  
Direction  
Distance  
Elevation

MAP FINDINGS

Site

Database(s)

EDR ID Number  
EPA ID Number

LAUSD/ BURROUGHS JH (Continued)

S113013238

Additional Code 3:	Not reported
Additional Code 4:	Not reported
Additional Code 5:	Not reported
Additional Info:	
Year:	1999
Gen EPA ID:	CAD982039505
Shipment Date:	19990225
Creation Date:	4/20/1999 0:00:00
Receipt Date:	19990225
Manifest ID:	96015499
Trans EPA ID:	CAD052606324
Trans Name:	Not reported
Trans 2 EPA ID:	Not reported
Trans 2 Name:	Not reported
TSDf EPA ID:	CAD009007626
Trans Name:	Not reported
TSDf Alt EPA ID:	Not reported
TSDf Alt Name:	Not reported
Waste Code Description:	151 - Asbestos-containing waste
RCRA Code:	Not reported
Meth Code:	D80 - Disposal, Land Fill
Quantity Tons:	9.2708
Waste Quantity:	11
Quantity Unit:	Y
Additional Code 1:	Not reported
Additional Code 2:	Not reported
Additional Code 3:	Not reported
Additional Code 4:	Not reported
Additional Code 5:	Not reported
Additional Info:	
Year:	2004
Gen EPA ID:	CAD982039505
Shipment Date:	20041229
Creation Date:	3/16/2005 18:31:03
Receipt Date:	20041229
Manifest ID:	23616840
Trans EPA ID:	CAR000049064
Trans Name:	ECTI
Trans 2 EPA ID:	Not reported
Trans 2 Name:	Not reported
TSDf EPA ID:	CAD009007626
Trans Name:	AZUSA LAND RECLAMATION
TSDf Alt EPA ID:	CAD009007626
TSDf Alt Name:	Not reported
Waste Code Description:	151 - Asbestos-containing waste
RCRA Code:	Not reported
Meth Code:	D80 - Disposal, Land Fill
Quantity Tons:	33.712
Waste Quantity:	40
Quantity Unit:	Y
Additional Code 1:	Not reported
Additional Code 2:	Not reported

Map ID  
Direction  
Distance  
Elevation

MAP FINDINGS

Site

Database(s)

EDR ID Number  
EPA ID Number

LAUSD/ BURROUGHS JH (Continued)

S113013238

Additional Code 3:	Not reported
Additional Code 4:	Not reported
Additional Code 5:	Not reported
Shipment Date:	20041227
Creation Date:	3/16/2005 18:31:03
Receipt Date:	20041227
Manifest ID:	23616839
Trans EPA ID:	CAR000049064
Trans Name:	ECTI
Trans 2 EPA ID:	Not reported
Trans 2 Name:	Not reported
TSDf EPA ID:	CAD009007626
Trans Name:	AZUSA LAND RECLAMATION
TSDf Alt EPA ID:	CAD009007626
TSDf Alt Name:	Not reported
Waste Code Description:	151 - Asbestos-containing waste
RCRA Code:	Not reported
Meth Code:	D80 - Disposal, Land Fill
Quantity Tons:	33.712
Waste Quantity:	40
Quantity Unit:	Y
Additional Code 1:	Not reported
Additional Code 2:	Not reported
Additional Code 3:	Not reported
Additional Code 4:	Not reported
Additional Code 5:	Not reported
Shipment Date:	20041222
Creation Date:	3/16/2005 18:31:03
Receipt Date:	20041222
Manifest ID:	23616838
Trans EPA ID:	CAR000049064
Trans Name:	ECTI
Trans 2 EPA ID:	Not reported
Trans 2 Name:	Not reported
TSDf EPA ID:	CAD009007626
Trans Name:	AZUSA LAND RECLAMATION
TSDf Alt EPA ID:	CAD009007626
TSDf Alt Name:	Not reported
Waste Code Description:	151 - Asbestos-containing waste
RCRA Code:	Not reported
Meth Code:	D80 - Disposal, Land Fill
Quantity Tons:	33.712
Waste Quantity:	40
Quantity Unit:	Y
Additional Code 1:	Not reported
Additional Code 2:	Not reported
Additional Code 3:	Not reported
Additional Code 4:	Not reported
Additional Code 5:	Not reported
Shipment Date:	20041220
Creation Date:	3/13/2007 18:30:28
Receipt Date:	20041220
Manifest ID:	23616837
Trans EPA ID:	CAR000049064

Map ID  
Direction  
Distance  
Elevation

MAP FINDINGS

Site

Database(s)

EDR ID Number  
EPA ID Number

LAUSD/ BURROUGHS JH (Continued)

S113013238

Trans Name: ECTI  
Trans 2 EPA ID: Not reported  
Trans 2 Name: Not reported  
TSDf EPA ID: CAD009007626  
Trans Name: AZUSA LAND RECLAMATION  
TSDf Alt EPA ID: CAD009007626  
TSDf Alt Name: Not reported  
Waste Code Description: 151 - Asbestos-containing waste  
RCRA Code: Not reported  
Meth Code: D80 - Disposal, Land Fill  
Quantity Tons: 33.712  
Waste Quantity: 40  
Quantity Unit: Y  
Additional Code 1: Not reported  
Additional Code 2: Not reported  
Additional Code 3: Not reported  
Additional Code 4: Not reported  
Additional Code 5: Not reported

Additional Info:

Year: 2012  
Gen EPA ID: CAD982039505

Shipment Date: 20121211  
Creation Date: 8/22/2013 22:15:07  
Receipt Date: 20121217  
Manifest ID: 005089838FLE  
Trans EPA ID: CAR000070540  
Trans Name: ADVANCED CHEMICAL TRANSPORT INC (LA)  
Trans 2 EPA ID: Not reported  
Trans 2 Name: Not reported  
TSDf EPA ID: NMD002208627  
Trans Name: ADVANCED CHEMICAL TREATMENT  
TSDf Alt EPA ID: Not reported  
TSDf Alt Name: Not reported  
Waste Code Description: 331 - Off-specification, aged, or surplus organics  
RCRA Code: Not reported  
Meth Code: H141 - Storage, Bulking, And/Or Transfer Off Site--No Treatment/Reovery (H010-H129) Or (H131-H135)  
Quantity Tons: 0.2255  
Waste Quantity: 451  
Quantity Unit: P  
Additional Code 1: Not reported  
Additional Code 2: Not reported  
Additional Code 3: Not reported  
Additional Code 4: Not reported  
Additional Code 5: Not reported

Shipment Date: 20121211  
Creation Date: 8/22/2013 22:15:07  
Receipt Date: 20121217  
Manifest ID: 005089838FLE  
Trans EPA ID: CAR000070540  
Trans Name: ADVANCED CHEMICAL TRANSPORT INC (LA)  
Trans 2 EPA ID: Not reported  
Trans 2 Name: Not reported  
TSDf EPA ID: NMD002208627

Map ID  
Direction  
Distance  
Elevation

MAP FINDINGS

Site

Database(s)

EDR ID Number  
EPA ID Number

LAUSD/ BURROUGHS JH (Continued)

S113013238

Trans Name: ADVANCED CHEMICAL TREATMENT  
TSDf Alt EPA ID: Not reported  
TSDf Alt Name: Not reported  
Waste Code Description: 551 - Laboratory waste chemicals 561 Detergent and soap  
RCRA Code: F003  
Meth Code: H141 - Storage, Bulking, And/Or Transfer Off Site--No Treatment/Reovery (H010-H129) Or (H131-H135)  
Quantity Tons: 0.194  
Waste Quantity: 388  
Quantity Unit: P  
Additional Code 1: D001  
Additional Code 2: Not reported  
Additional Code 3: Not reported  
Additional Code 4: Not reported  
Additional Code 5: Not reported

Additional Info:

Year: 2006  
Gen EPA ID: CAD982039505

Shipment Date: 20060807  
Creation Date: 9/22/2006 18:33:30  
Receipt Date: 20060808  
Manifest ID: 24973516  
Trans EPA ID: CAR000017657  
Trans Name: BDC SPECIAL WASTE SERVICES  
Trans 2 EPA ID: Not reported  
Trans 2 Name: Not reported  
TSDf EPA ID: CAD009007626  
Trans Name: AZUSA LAND RECLAMATION  
TSDf Alt EPA ID: CAD009007626  
TSDf Alt Name: Not reported  
Waste Code Description: 151 - Asbestos-containing waste  
RCRA Code: Not reported  
Meth Code: D80 - Disposal, Land Fill  
Quantity Tons: 15.1704  
Waste Quantity: 18  
Quantity Unit: Y  
Additional Code 1: Not reported  
Additional Code 2: Not reported  
Additional Code 3: Not reported  
Additional Code 4: Not reported  
Additional Code 5: Not reported

Shipment Date: 20060725  
Creation Date: 9/17/2006 18:30:25  
Receipt Date: 20060725  
Manifest ID: 24702604  
Trans EPA ID: CAR000017657  
Trans Name: BDC SPECIAL WASTE SERVICES  
Trans 2 EPA ID: Not reported  
Trans 2 Name: Not reported  
TSDf EPA ID: CAD009007626  
Trans Name: AZUSA LAND RECLAMATION  
TSDf Alt EPA ID: CAD009007626  
TSDf Alt Name: Not reported  
Waste Code Description: 151 - Asbestos-containing waste



Map ID  
Direction  
Distance  
Elevation

MAP FINDINGS

Site

Database(s)

EDR ID Number  
EPA ID Number

LAUSD/ BURROUGHS JH (Continued)

S113013238

RCRA Code:	Not reported
Meth Code:	D80 - Disposal, Land Fill
Quantity Tons:	16.856
Waste Quantity:	20
Quantity Unit:	Y
Additional Code 1:	Not reported
Additional Code 2:	Not reported
Additional Code 3:	Not reported
Additional Code 4:	Not reported
Additional Code 5:	Not reported
Shipment Date:	20060717
Creation Date:	9/13/2006 18:31:19
Receipt Date:	20060718
Manifest ID:	24971592
Trans EPA ID:	CAR000017657
Trans Name:	BDC SPECIAL WASTE SERVICES
Trans 2 EPA ID:	Not reported
Trans 2 Name:	Not reported
TSDf EPA ID:	CAD009007626
Trans Name:	AZUSA LAND RECLAMATION
TSDf Alt EPA ID:	CAD009007626
TSDf Alt Name:	Not reported
Waste Code Description:	151 - Asbestos-containing waste
RCRA Code:	Not reported
Meth Code:	D80 - Disposal, Land Fill
Quantity Tons:	12.642
Waste Quantity:	15
Quantity Unit:	Y
Additional Code 1:	Not reported
Additional Code 2:	Not reported
Additional Code 3:	Not reported
Additional Code 4:	Not reported
Additional Code 5:	Not reported
Shipment Date:	20060713
Creation Date:	9/13/2006 18:31:19
Receipt Date:	20060714
Manifest ID:	24971591
Trans EPA ID:	CAR000017657
Trans Name:	BDC SPECIAL WASTE SERVICES
Trans 2 EPA ID:	Not reported
Trans 2 Name:	Not reported
TSDf EPA ID:	CAD009007626
Trans Name:	AZUSA LAND RECLAMATION
TSDf Alt EPA ID:	CAD009007626
TSDf Alt Name:	Not reported
Waste Code Description:	151 - Asbestos-containing waste
RCRA Code:	Not reported
Meth Code:	D80 - Disposal, Land Fill
Quantity Tons:	16.856
Waste Quantity:	20
Quantity Unit:	Y
Additional Code 1:	Not reported
Additional Code 2:	Not reported
Additional Code 3:	Not reported
Additional Code 4:	Not reported

Map ID  
Direction  
Distance  
Elevation

MAP FINDINGS

Site

Database(s)

EDR ID Number  
EPA ID Number

LAUSD/ BURROUGHS JH (Continued)

S113013238

Additional Code 5:	Not reported
Shipment Date:	20060626
Creation Date:	9/14/2006 18:37:08
Receipt Date:	20060626
Manifest ID:	24971593
Trans EPA ID:	CAR000017657
Trans Name:	BDC SPECIAL WASTE SERVICES
Trans 2 EPA ID:	Not reported
Trans 2 Name:	Not reported
TSDf EPA ID:	CAD009007626
Trans Name:	AZUSA LAND RECLAMATION
TSDf Alt EPA ID:	CAD009007626
TSDf Alt Name:	Not reported
Waste Code Description:	151 - Asbestos-containing waste
RCRA Code:	Not reported
Meth Code:	D80 - Disposal, Land Fill
Quantity Tons:	12.642
Waste Quantity:	15
Quantity Unit:	Y
Additional Code 1:	Not reported
Additional Code 2:	Not reported
Additional Code 3:	Not reported
Additional Code 4:	Not reported
Additional Code 5:	Not reported
Shipment Date:	20060620
Creation Date:	8/25/2006 18:37:06
Receipt Date:	20060621
Manifest ID:	24971594
Trans EPA ID:	CAR000017657
Trans Name:	BDC SPECIAL WASTE SERVICES
Trans 2 EPA ID:	Not reported
Trans 2 Name:	Not reported
TSDf EPA ID:	CAD009007626
Trans Name:	AZUSA LAND RECLAMATION
TSDf Alt EPA ID:	CAD009007626
TSDf Alt Name:	Not reported
Waste Code Description:	151 - Asbestos-containing waste
RCRA Code:	Not reported
Meth Code:	D80 - Disposal, Land Fill
Quantity Tons:	16.856
Waste Quantity:	20
Quantity Unit:	Y
Additional Code 1:	Not reported
Additional Code 2:	Not reported
Additional Code 3:	Not reported
Additional Code 4:	Not reported
Additional Code 5:	Not reported
Shipment Date:	20060615
Creation Date:	8/25/2006 18:37:36
Receipt Date:	20060616
Manifest ID:	24971595
Trans EPA ID:	CAR000017657
Trans Name:	BDC SPECIAL WASTE SERVICES
Trans 2 EPA ID:	Not reported

Map ID  
Direction  
Distance  
Elevation

MAP FINDINGS

Site

Database(s)

EDR ID Number  
EPA ID Number

LAUSD/ BURROUGHS JH (Continued)

S113013238

Trans 2 Name:	Not reported
TSDf EPA ID:	CAD009007626
Trans Name:	AZUSA LAND RECLAMATION
TSDf Alt EPA ID:	CAD009007626
TSDf Alt Name:	Not reported
Waste Code Description:	151 - Asbestos-containing waste
RCRA Code:	Not reported
Meth Code:	D80 - Disposal, Land Fill
Quantity Tons:	12.642
Waste Quantity:	15
Quantity Unit:	Y
Additional Code 1:	Not reported
Additional Code 2:	Not reported
Additional Code 3:	Not reported
Additional Code 4:	Not reported
Additional Code 5:	Not reported
Shipment Date:	20060612
Creation Date:	8/24/2006 18:33:57
Receipt Date:	20060613
Manifest ID:	24971442
Trans EPA ID:	CAR000017657
Trans Name:	BDC SPECIAL WASTE SERVICES
Trans 2 EPA ID:	Not reported
Trans 2 Name:	Not reported
TSDf EPA ID:	CAD009007626
Trans Name:	AZUSA LAND RECLAMATION
TSDf Alt EPA ID:	CAD009007626
TSDf Alt Name:	Not reported
Waste Code Description:	151 - Asbestos-containing waste
RCRA Code:	Not reported
Meth Code:	D80 - Disposal, Land Fill
Quantity Tons:	10.1136
Waste Quantity:	12
Quantity Unit:	Y
Additional Code 1:	Not reported
Additional Code 2:	Not reported
Additional Code 3:	Not reported
Additional Code 4:	Not reported
Additional Code 5:	Not reported
Shipment Date:	20060606
Creation Date:	8/25/2006 18:30:24
Receipt Date:	20060607
Manifest ID:	24971441
Trans EPA ID:	CAR000017657
Trans Name:	BDC SPECIAL WASTE SERVICES
Trans 2 EPA ID:	Not reported
Trans 2 Name:	Not reported
TSDf EPA ID:	CAD009007626
Trans Name:	AZUSA LAND RECLAMATION
TSDf Alt EPA ID:	CAD009007626
TSDf Alt Name:	Not reported
Waste Code Description:	151 - Asbestos-containing waste
RCRA Code:	Not reported
Meth Code:	D80 - Disposal, Land Fill
Quantity Tons:	12.642

Map ID  
Direction  
Distance  
Elevation

MAP FINDINGS

Site

Database(s)

EDR ID Number  
EPA ID Number

LAUSD/ BURROUGHS JH (Continued)

S113013238

Waste Quantity:	15
Quantity Unit:	Y
Additional Code 1:	Not reported
Additional Code 2:	Not reported
Additional Code 3:	Not reported
Additional Code 4:	Not reported
Additional Code 5:	Not reported
Shipment Date:	20060601
Creation Date:	12/20/2006 18:30:06
Receipt Date:	20060602
Manifest ID:	24971440
Trans EPA ID:	CAR000017657
Trans Name:	BDC SPECIAL WASTE SERVICES
Trans 2 EPA ID:	Not reported
Trans 2 Name:	Not reported
TSDf EPA ID:	CAD009007626
Trans Name:	AZUSA LAND RECLAMATION
TSDf Alt EPA ID:	CAD009007626
TSDf Alt Name:	Not reported
Waste Code Description:	151 - Asbestos-containing waste
RCRA Code:	Not reported
Meth Code:	D80 - Disposal, Land Fill
Quantity Tons:	16.856
Waste Quantity:	20
Quantity Unit:	Y
Additional Code 1:	Not reported
Additional Code 2:	Not reported
Additional Code 3:	Not reported
Additional Code 4:	Not reported
Additional Code 5:	Not reported
Additional Info:	
Year:	1998
Gen EPA ID:	CAD982039505
Shipment Date:	19980722
Creation Date:	9/15/1998 0:00:00
Receipt Date:	19980727
Manifest ID:	96015274
Trans EPA ID:	CAL000194121
Trans Name:	Not reported
Trans 2 EPA ID:	CAR000017657
Trans 2 Name:	Not reported
TSDf EPA ID:	CAD009007626
Trans Name:	Not reported
TSDf Alt EPA ID:	Not reported
TSDf Alt Name:	Not reported
Waste Code Description:	151 - Asbestos-containing waste
RCRA Code:	Not reported
Meth Code:	D80 - Disposal, Land Fill
Quantity Tons:	5.0568
Waste Quantity:	6
Quantity Unit:	Y
Additional Code 1:	Not reported
Additional Code 2:	Not reported
Additional Code 3:	Not reported

Map ID  
Direction  
Distance  
Elevation

MAP FINDINGS

Site

Database(s)

EDR ID Number  
EPA ID Number

LAUSD/ BURROUGHS JH (Continued)

S113013238

Additional Code 4: Not reported  
Additional Code 5: Not reported

Additional Info:

Year: 2008  
Gen EPA ID: CAD982039505

Shipment Date: 20080616  
Creation Date: 8/11/2008 18:30:17  
Receipt Date: 20080620  
Manifest ID: 002565738JJK  
Trans EPA ID: CAR000152058  
Trans Name: EARTHWISE SERVICES LLC  
Trans 2 EPA ID: Not reported  
Trans 2 Name: Not reported  
TSDf EPA ID: CAD009007626  
Trans Name: AZUSA LAND RECLAMATION  
TSDf Alt EPA ID: Not reported  
TSDf Alt Name: Not reported  
Waste Code Description: 151 - Asbestos-containing waste  
RCRA Code: Not reported  
Meth Code: H132 - Landfill Or Surface Impoundment That Will Be Closed As  
Landfill( To Include On-Site Treatment And/Or Stabilization)

Quantity Tons: 8  
Waste Quantity: 20  
Quantity Unit: Y  
Additional Code 1: Not reported  
Additional Code 2: Not reported  
Additional Code 3: Not reported  
Additional Code 4: Not reported  
Additional Code 5: Not reported

Shipment Date: 20080103  
Creation Date: 4/22/2008 18:30:30  
Receipt Date: 20080108  
Manifest ID: 002752279JJK  
Trans EPA ID: CAL000115612  
Trans Name: S & R SERVICES INC  
Trans 2 EPA ID: Not reported  
Trans 2 Name: Not reported  
TSDf EPA ID: AZC950823111  
Trans Name: LA PAZ COUNTY LANDFILL  
TSDf Alt EPA ID: Not reported  
TSDf Alt Name: Not reported  
Waste Code Description: 151 - Asbestos-containing waste  
RCRA Code: Not reported  
Meth Code: H132 - Landfill Or Surface Impoundment That Will Be Closed As  
Landfill( To Include On-Site Treatment And/Or Stabilization)

Quantity Tons: 6  
Waste Quantity: 15  
Quantity Unit: Y  
Additional Code 1: Not reported  
Additional Code 2: Not reported  
Additional Code 3: Not reported  
Additional Code 4: Not reported  
Additional Code 5: Not reported

Map ID  
Direction  
Distance  
Elevation

MAP FINDINGS

Site

Database(s)

EDR ID Number  
EPA ID Number

LAUSD/ BURROUGHS JH (Continued)

S113013238

Additional Info:

Year:	2002
Gen EPA ID:	CAD982039505
Shipment Date:	20021106
Creation Date:	3/16/2007 18:30:20
Receipt Date:	20021120
Manifest ID:	21418280
Trans EPA ID:	CAL000190758
Trans Name:	Not reported
Trans 2 EPA ID:	CAR000017657
Trans 2 Name:	Not reported
TSDf EPA ID:	CAD028409019
Trans Name:	Not reported
TSDf Alt EPA ID:	CAD028409019
TSDf Alt Name:	Not reported
Waste Code Description:	352 - Other organic solids
RCRA Code:	D002
Meth Code:	H01 - Transfer Station
Quantity Tons:	0.005
Waste Quantity:	10
Quantity Unit:	P
Additional Code 1:	Not reported
Additional Code 2:	Not reported
Additional Code 3:	Not reported
Additional Code 4:	Not reported
Additional Code 5:	Not reported
Shipment Date:	20021001
Creation Date:	2/18/2003 18:31:24
Receipt Date:	20021008
Manifest ID:	21923369
Trans EPA ID:	CAR000017657
Trans Name:	Not reported
Trans 2 EPA ID:	Not reported
Trans 2 Name:	Not reported
TSDf EPA ID:	CAD028409019
Trans Name:	Not reported
TSDf Alt EPA ID:	Not reported
TSDf Alt Name:	Not reported
Waste Code Description:	352 - Other organic solids
RCRA Code:	D008
Meth Code:	H01 - Transfer Station
Quantity Tons:	0.125
Waste Quantity:	250
Quantity Unit:	P
Additional Code 1:	Not reported
Additional Code 2:	Not reported
Additional Code 3:	Not reported
Additional Code 4:	Not reported
Additional Code 5:	Not reported
Shipment Date:	20020917
Creation Date:	2/11/2003 18:31:24
Receipt Date:	20020925
Manifest ID:	21991967
Trans EPA ID:	CAD983668583

Map ID  
Direction  
Distance  
Elevation

MAP FINDINGS

Site

Database(s)

EDR ID Number  
EPA ID Number

LAUSD/ BURROUGHS JH (Continued)

S113013238

Trans Name: Not reported  
Trans 2 EPA ID: Not reported  
Trans 2 Name: Not reported  
TSDf EPA ID: CAD028409019  
Trans Name: Not reported  
TSDf Alt EPA ID: Not reported  
TSDf Alt Name: Not reported  
Waste Code Description: 352 - Other organic solids  
RCRA Code: D008  
Meth Code: H01 - Transfer Station  
Quantity Tons: 0.06  
Waste Quantity: 120  
Quantity Unit: P  
Additional Code 1: Not reported  
Additional Code 2: Not reported  
Additional Code 3: Not reported  
Additional Code 4: Not reported  
Additional Code 5: Not reported

Additional Info:

Year: 2007  
Gen EPA ID: CAD982039505

Shipment Date: 20071227  
Creation Date: 4/22/2008 18:30:30  
Receipt Date: 20080103  
Manifest ID: 002752274JJK  
Trans EPA ID: CAL000115612  
Trans Name: S & R SERVICES INC  
Trans 2 EPA ID: Not reported  
Trans 2 Name: Not reported  
TSDf EPA ID: AZC950823111  
Trans Name: LA PAZ COUNTY LANDFILL  
TSDf Alt EPA ID: Not reported  
TSDf Alt Name: Not reported  
Waste Code Description: 151 - Asbestos-containing waste  
RCRA Code: Not reported  
Meth Code: H132 - Landfill Or Surface Impoundment That Will Be Closed As Landfill( To Include On-Site Treatment And/Or Stabilization)  
Quantity Tons: 4  
Waste Quantity: 10  
Quantity Unit: Y  
Additional Code 1: Not reported  
Additional Code 2: Not reported  
Additional Code 3: Not reported  
Additional Code 4: Not reported  
Additional Code 5: Not reported

Shipment Date: 20071224  
Creation Date: 4/22/2008 18:30:30  
Receipt Date: 20071228  
Manifest ID: 002752275JJK  
Trans EPA ID: CAL000115612  
Trans Name: S & R SERVICES INC  
Trans 2 EPA ID: Not reported  
Trans 2 Name: Not reported  
TSDf EPA ID: AZC950823111



Map ID  
Direction  
Distance  
Elevation

MAP FINDINGS

Site

Database(s)

EDR ID Number  
EPA ID Number

LAUSD/ BURROUGHS JH (Continued)

S113013238

Trans Name:	LA PAZ COUNTY LANDFILL
TSDF Alt EPA ID:	Not reported
TSDF Alt Name:	Not reported
Waste Code Description:	151 - Asbestos-containing waste
RCRA Code:	Not reported
Meth Code:	H132 - Landfill Or Surface Impoundment That Will Be Closed As Landfill( To Include On-Site Treatment And/Or Stabilization)
Quantity Tons:	6
Waste Quantity:	15
Quantity Unit:	Y
Additional Code 1:	Not reported
Additional Code 2:	Not reported
Additional Code 3:	Not reported
Additional Code 4:	Not reported
Additional Code 5:	Not reported
Shipment Date:	20071220
Creation Date:	4/22/2008 18:30:30
Receipt Date:	20071221
Manifest ID:	002752199JJK
Trans EPA ID:	CAL000115612
Trans Name:	S & R SERVICES INC
Trans 2 EPA ID:	Not reported
Trans 2 Name:	Not reported
TSDF EPA ID:	AZC950823111
Trans Name:	LA PAZ COUNTY LANDFILL
TSDF Alt EPA ID:	Not reported
TSDF Alt Name:	Not reported
Waste Code Description:	151 - Asbestos-containing waste
RCRA Code:	Not reported
Meth Code:	H132 - Landfill Or Surface Impoundment That Will Be Closed As Landfill( To Include On-Site Treatment And/Or Stabilization)
Quantity Tons:	8
Waste Quantity:	20
Quantity Unit:	Y
Additional Code 1:	Not reported
Additional Code 2:	Not reported
Additional Code 3:	Not reported
Additional Code 4:	Not reported
Additional Code 5:	Not reported
Shipment Date:	20071220
Creation Date:	4/22/2008 18:30:30
Receipt Date:	20071221
Manifest ID:	002752269JJK
Trans EPA ID:	CAL000115612
Trans Name:	S & R SERVICES INC
Trans 2 EPA ID:	Not reported
Trans 2 Name:	Not reported
TSDF EPA ID:	AZC950823111
Trans Name:	LA PAZ COUNTY LANDFILL
TSDF Alt EPA ID:	Not reported
TSDF Alt Name:	Not reported
Waste Code Description:	151 - Asbestos-containing waste
RCRA Code:	Not reported
Meth Code:	H132 - Landfill Or Surface Impoundment That Will Be Closed As Landfill( To Include On-Site Treatment And/Or Stabilization)

Map ID  
Direction  
Distance  
Elevation

MAP FINDINGS

Site

Database(s)

EDR ID Number  
EPA ID Number

LAUSD/ BURROUGHS JH (Continued)

S113013238

Quantity Tons: 8  
Waste Quantity: 20  
Quantity Unit: Y  
Additional Code 1: Not reported  
Additional Code 2: Not reported  
Additional Code 3: Not reported  
Additional Code 4: Not reported  
Additional Code 5: Not reported

Additional Info:

Year: 1995  
Gen EPA ID: CAD982039505

Shipment Date: 19950118  
Creation Date: 3/29/1996 0:00:00  
Receipt Date: 19950120  
Manifest ID: 90536986  
Trans EPA ID: CAD981423817  
Trans Name: Not reported  
Trans 2 EPA ID: CAD981423817  
Trans 2 Name: Not reported  
TSDf EPA ID: CAD067786749  
Trans Name: Not reported  
TSDf Alt EPA ID: Not reported  
TSDf Alt Name: Not reported  
Waste Code Description: 151 - Asbestos-containing waste  
RCRA Code: Not reported  
Meth Code: D80 - Disposal, Land Fill  
Quantity Tons: 1.6856  
Waste Quantity: 2  
Quantity Unit: Y  
Additional Code 1: Not reported  
Additional Code 2: Not reported  
Additional Code 3: Not reported  
Additional Code 4: Not reported  
Additional Code 5: Not reported

LOS ANGELES HM:

Name: LAUSD - BURROUGHS MIDDLE SCHOOL  
Address: 600 S MCCADDEN PL  
City,State,Zip: LOS ANGELES, CA 90005  
Facility ID: FA0007633  
Last Run Date: 06/01/2019  
Status: ACTIVE

CERS:

Name: LAUSD - BURROUGHS MIDDLE SCHOOL  
Address: 600 S MCCADDEN PL  
City,State,Zip: LOS ANGELES, CA 90005  
Site ID: 129889  
CERS ID: 10243330  
CERS Description: Chemical Storage Facilities

Evaluation:

Eval General Type: Compliance Evaluation Inspection  
Eval Date: 05-31-2016

Map ID  
Direction  
Distance  
Elevation

MAP FINDINGS

Site

Database(s)

EDR ID Number  
EPA ID Number

LAUSD/ BURROUGHS JH (Continued)

S113013238

Violations Found: No  
Eval Type: Routine done by local agency  
Eval Notes: On site for routine hazardous materials and business emergency plan inspection. Consent to enter and inspect was given by (MARTIN NEVAREZ - PLANT MGR). EMAIL: MXN4201@LAUSD.NET HAZMATS VERIFIED THROUGH CERS WHICH WAS SUBMITTED ON (4/29/2016). INSPECTION DONE AS PER INSTRUCTED BY SUPERVISOR AND CUPA MANAGER Observed the facility and inspected hazardous materials storage. Annual employee safety training records were maintained. The facility is responsible for identifying all hazardous materials, to include hazardous wastes, which are above disclosure thresholds. If there is a change in the type or amount of chemicals that are maintained on site, please submit revised documents (electronically) within 30 days of the change.  
Eval Division: Los Angeles City Fire Department  
Eval Program: HMRRP  
Eval Source: CERS

Eval General Type: Compliance Evaluation Inspection  
Eval Date: 08-05-2015  
Violations Found: No  
Eval Type: Routine done by local agency  
Eval Notes: Jiyoung Oh  
Eval Division: Los Angeles County Fire Department  
Eval Program: HW  
Eval Source: CERS

Eval General Type: Compliance Evaluation Inspection  
Eval Date: 09-05-2018  
Violations Found: No  
Eval Type: Routine done by local agency  
Eval Notes: Samantha Han, Environmental Health Supervisor  
Eval Division: Los Angeles County Fire Department  
Eval Program: HW  
Eval Source: CERS

Eval General Type: Compliance Evaluation Inspection  
Eval Date: 05-16-2018  
Violations Found: No  
Eval Type: Routine done by local agency  
Eval Notes: Effective December 28, 2017, CalEPA replaced the five federal hazard categories in CERS with 24 new federal hazard categories. The following federal hazard categories are now obsolete G fire, reactive, pressure release, acute health, chronic health. A review of your submittal has determined that you DID NOT SELECT ANY OF THE 24 FEDERAL HAZARD CATEGORIES for your chemical inventory.  
Eval Division: Los Angeles City Fire Department  
Eval Program: HMRRP  
Eval Source: CERS

Affiliation:  
Affiliation Type Desc: Environmental Contact  
Entity Name: GRETA GALOUSTIAN  
Entity Title: Not reported  
Affiliation Address: 333 S BEAUDRY AV 21ST FL  
Affiliation City: LOS ANGELES  
Affiliation State: CA  
Affiliation Country: Not reported

Map ID  
Direction  
Distance  
Elevation

MAP FINDINGS

Site

Database(s)

EDR ID Number  
EPA ID Number

LAUSD/ BURROUGHS JH (Continued)

S113013238

Affiliation Zip: 90017  
Affiliation Phone: Not reported

Affiliation Type Desc: Operator  
Entity Name: LOS ANGELES UNIFIED SCHOOL DISTRICT  
Entity Title: Not reported  
Affiliation Address: Not reported  
Affiliation City: Not reported  
Affiliation State: Not reported  
Affiliation Country: Not reported  
Affiliation Zip: Not reported  
Affiliation Phone: (213) 241-3199

Affiliation Type Desc: Document Preparer  
Entity Name: SAMANTHA HAN  
Entity Title: Not reported  
Affiliation Address: Not reported  
Affiliation City: Not reported  
Affiliation State: Not reported  
Affiliation Country: Not reported  
Affiliation Zip: Not reported  
Affiliation Phone: Not reported

Affiliation Type Desc: Property Owner  
Entity Name: LOS ANGELES UNIFIED SCHOOL DISTRICT  
Entity Title: Not reported  
Affiliation Address: 333 S. BEAUDRY AVE. 21ST FLOOR  
Affiliation City: LA  
Affiliation State: CA  
Affiliation Country: United States  
Affiliation Zip: 90017  
Affiliation Phone: (213) 241-3199

Affiliation Type Desc: CUPA District  
Entity Name: Los Angeles City Fire Department  
Entity Title: Not reported  
Affiliation Address: 200 North Main Street, Room 1780  
Affiliation City: Los Angeles  
Affiliation State: CA  
Affiliation Country: Not reported  
Affiliation Zip: 90012  
Affiliation Phone: (213) 978-3680

Affiliation Type Desc: Identification Signer  
Entity Name: STEVE MARTINEZ  
Entity Title: PRINCIPAL  
Affiliation Address: Not reported  
Affiliation City: Not reported  
Affiliation State: Not reported  
Affiliation Country: Not reported  
Affiliation Zip: Not reported  
Affiliation Phone: Not reported

Affiliation Type Desc: Legal Owner  
Entity Name: LOS ANGELES UNIFIED SCHOOL DISTRICT  
Entity Title: Not reported  
Affiliation Address: 333 S BEAUDRY AVE, 21st. FL

Map ID  
Direction  
Distance  
Elevation

MAP FINDINGS

Site

Database(s)

EDR ID Number  
EPA ID Number

LAUSD/ BURROUGHS JH (Continued)

S113013238

Affiliation City: LOS ANGELES  
Affiliation State: CA  
Affiliation Country: United States  
Affiliation Zip: 90017  
Affiliation Phone: (213) 241-3199

Affiliation Type Desc: Parent Corporation  
Entity Name: LOS ANGELES UNIFIED SCHOOL DISTRICT  
Entity Title: Not reported  
Affiliation Address: Not reported  
Affiliation City: Not reported  
Affiliation State: Not reported  
Affiliation Country: Not reported  
Affiliation Zip: Not reported  
Affiliation Phone: Not reported

Affiliation Type Desc: Facility Mailing Address  
Entity Name: Mailing Address  
Entity Title: Not reported  
Affiliation Address: 333 S BEAUDRY AVE 21st FL  
Affiliation City: LOS ANGELES  
Affiliation State: CA  
Affiliation Country: Not reported  
Affiliation Zip: 90017  
Affiliation Phone: Not reported

HWTS:

Name: LAUSD/ BURROUGHS JH  
Address: 600 S MCCADDEN PL  
Address 2: Not reported  
City,State,Zip: LOS ANGELES, CA 900050000  
EPA ID: CAD982039505  
Inactive Date: Not reported  
Create Date: 06/17/1988  
Last Act Date: 08/16/2019  
Mailing Name: Not reported  
Mailing Address: 333 S BEAUDRY AVE FL 21  
Mailing Address 2: Not reported  
Mailing City,State,Zip: LOS ANGELES, CA 900170000  
Owner Name: LOS ANGELES UNIFIED SCHOOL DISTRICT  
Owner Address: 333 S BEAUDRY AVE FL 21  
Owner Address 2: LAUSD OEHS  
Owner City,State,Zip: LOS ANGELES, CA 900170000  
Contact Name: PAT SCHAENEN  
Contact Address: 333 S. BEAUDRY AVE, 21ST FLOOR  
Contact Address 2: Not reported  
City,State,Zip: LOS ANGELES, CA 90017

NAICS:

EPA ID: CAD982039505  
Create Date: 2002-03-14 16:36:26  
NAICS Code: 61111  
NAICS Description: Elementary and Secondary Schools  
Issued EPA ID Date: 1988-06-17 00:00:00  
Inactive Date: Not reported  
Facility Name: LAUSD/ BURROUGHS JH

Map ID  
Direction  
Distance  
Elevation

MAP FINDINGS

Site

Database(s)

EDR ID Number  
EPA ID Number

LAUSD/ BURROUGHS JH (Continued)

S113013238

Facility Address: 600 S MCCADDEN PL  
Facility Address 2: Not reported  
Facility City: LOS ANGELES  
Facility County: 19  
Facility State: CA  
Facility Zip: 900050000

53  
South  
< 1/8  
0.123 mi.  
650 ft.

MARTIN ERNEST  
5111/2 W 8TH ST  
LOS ANGELES, CA

EDR Hist Cleaner 1009189427  
N/A

Relative: EDR Hist Cleaner  
Lower

Actual: Year: Name:  
192 ft. 1929 MARTIN ERNEST

Type:  
CLOTHES PRESSERS CLEANERS AND REPAIRERS

E54  
West  
1/8-1/4  
0.145 mi.  
766 ft.

INTEGRATIVE OPHTHALMOLOGY FOR PETS  
5162 WILSHIRE BLVD  
LOS ANGELES, CA 90036

RCRA NonGen / NLR 1025874417  
CAL000447548

Site 1 of 18 in cluster E

Relative:  
Higher  
Actual:  
200 ft.

RCRA NonGen / NLR:  
Date form received by agency: 2019-07-19 00:00:00.0  
Facility name: INTEGRATIVE OPHTHALMOLOGY FOR PETS  
Facility address: 5162 WILSHIRE BLVD  
LOS ANGELES, CA 90036  
EPA ID: CAL000447548  
Contact: MELISSA DANIELS  
Contact address: 3521 EDGEHILL DR  
LOS ANGELES, CA 90018  
Contact country: Not reported  
Contact telephone: 310-418-0925  
Contact email: MELISSAD@IOPEYES.COM  
EPA Region: 09  
Classification: Non-Generator  
Description: Handler: Non-Generators do not presently generate hazardous waste

Owner/Operator Summary:  
Owner/operator name: NANCY PARK-DORNER  
Owner/operator address: 11706 DARLINGTON AVE #301  
LOS ANGELES, CA 90018  
Owner/operator country: Not reported  
Owner/operator telephone: 310-903-7005  
Owner/operator email: Not reported  
Owner/operator fax: Not reported  
Owner/operator extension: Not reported  
Legal status: Other  
Owner/Operator Type: Owner  
Owner/Op start date: Not reported  
Owner/Op end date: Not reported  
Owner/operator name: MELISSA DANIELS

Map ID  
 Direction  
 Distance  
 Elevation

MAP FINDINGS

Site

Database(s)

EDR ID Number  
 EPA ID Number

**INTEGRATIVE OPHTHALMOLOGY FOR PETS (Continued)**

**1025874417**

Owner/operator address: 3521 EDGEHILL DR  
 LOS ANGELES, CA 90018  
 Owner/operator country: Not reported  
 Owner/operator telephone: 310-418-0925  
 Owner/operator email: Not reported  
 Owner/operator fax: Not reported  
 Owner/operator extension: Not reported  
 Legal status: Other  
 Owner/Operator Type: Operator  
 Owner/Op start date: Not reported  
 Owner/Op end date: Not reported

Handler Activities Summary:

U.S. importer of hazardous waste: No  
 Mixed waste (haz. and radioactive): No  
 Recycler of hazardous waste: No  
 Transporter of hazardous waste: No  
 Treater, storer or disposer of HW: No  
 Underground injection activity: No  
 On-site burner exemption: No  
 Furnace exemption: No  
 Used oil fuel burner: No  
 Used oil processor: No  
 User oil refiner: No  
 Used oil fuel marketer to burner: No  
 Used oil Specification marketer: No  
 Used oil transfer facility: No  
 Used oil transporter: No

Violation Status: No violations found

**E55**  
**WSW**  
**1/8-1/4**  
**0.152 mi.**  
**803 ft.**

**5150 W WILSHIRE BLVD**  
**LOS ANGELES, CA**  
**Site 2 of 18 in cluster E**

**UST U004303063**  
**N/A**

**Relative:**  
**Lower**  
**Actual:**  
**197 ft.**

LOS ANGELES UST:  
 Name: Not reported  
 Address: 5150 W WILSHIRE BLVD  
 City,State,Zip: LOS ANGELES, CA  
 Facility ID: Not reported  
 Last Run Date: 01/01/1900  
 Status: HISTORICAL

**E56**  
**West**  
**1/8-1/4**  
**0.155 mi.**  
**818 ft.**

**MIRACLE CLEANERS**  
**5170 WILSHIRE BLVD**  
**LOS ANGELES, CA 90036**  
**Site 3 of 18 in cluster E**

**DRYCLEANERS S121697943**  
**HWTS N/A**

**Relative:**  
**Higher**  
**Actual:**  
**199 ft.**

DRYCLEAN SOUTH COAST:  
 Name: MIRACLE CLEANERS  
 Address: 5170 WILSHIRE BLVD  
 City,State,Zip: LOS ANGELES, CA 90036  
 Facility ID: 45696  
 Application Number: 126973

Map ID  
 Direction  
 Distance  
 Elevation

MAP FINDINGS

Site

Database(s)

EDR ID Number  
 EPA ID Number

**MIRACLE CLEANERS (Continued)**

**S121697943**

Permit Number: M43167  
 Status: O  
 Representative Name: TONY TOURSAJ  
 Representative Telephone: 213 0000000  
 Permit Status: INACTIVE  
 BCAT Number: 000234  
 BCAT Description: DRY CLEANING EQUIP PERCHLOROETHYLENE  
 CCAT Number: 04  
 CCAT Description: VAPOR RECOVERY UNIT COMPRESS & CONDENSE  
 UTM East: 376.20001221  
 UTM North: 3769.6000977

**HWTS:**

Name: MIRACLE CLEANERS  
 Address: 5170 WILSHIRE BLVD  
 Address 2: Not reported  
 City,State,Zip: LOS ANGELES, CA 900360000  
 EPA ID: CAL000031285  
 Inactive Date: 06/30/1995  
 Create Date: 05/16/1990  
 Last Act Date: 07/10/2001  
 Mailing Name: Not reported  
 Mailing Address: 5170 WILSHIRE BLVD  
 Mailing Address 2: Not reported  
 Mailing City,State,Zip: LOS ANGELES, CA 900360000  
 Owner Name: MOOSA SHAAAYA  
 Owner Address: --  
 Owner Address 2: Not reported  
 Owner City,State,Zip: --, 99 --  
 Contact Name: NON-DELIVERABLE PER 95 FEES-PH  
 Contact Address: --  
 Contact Address 2: Not reported  
 City,State,Zip: --, 99 --

**E57**  
**West**  
**1/8-1/4**  
**0.155 mi.**  
**818 ft.**

**BUDGET CLEANERS,SHAHN MIKE ERADAT DBA**  
**5170 WILSHIRE BLVD**  
**LOS ANGELES, CA 90036**

**DRYCLEANERS** **S121695021**  
**N/A**

**Site 4 of 18 in cluster E**

**Relative:**  
**Higher**  
**Actual:**  
**199 ft.**

**DRYCLEAN SOUTH COAST:**  
 Name: BUDGET CLEANERS,SHAHN MIKE ERADAT DBA  
 Address: 5170 WILSHIRE BLVD  
 City,State,Zip: LOS ANGELES, CA 90036  
 Facility ID: 132820  
 Application Number: 407204  
 Permit Number: F55734  
 Status: A  
 Representative Name: MIKE ERADAT  
 Representative Telephone: 323 9352399  
 Permit Status: INACTIVE  
 BCAT Number: 000603  
 BCAT Description: DRY CLEANING,DRY-TO-DRY NV,W/ SIC,PERC  
 CCAT Number: Not reported  
 CCAT Description: Not reported  
 UTM East: 0  
 UTM North: 0



Map ID  
Direction  
Distance  
Elevation

MAP FINDINGS

Site

Database(s)

EDR ID Number  
EPA ID Number

**BUDGET CLEANERS,SHAHN MIKE ERADAT DBA (Continued)**

**S121695021**

Name: BUDGET CLEANERS,SHAHN MIKE ERADAT DBA  
Address: 5170 WILSHIRE BLVD  
City,State,Zip: LOS ANGELES, CA 90036  
Facility ID: 132820  
Application Number: 465870  
Permit Number: F88889  
Status: A  
Representative Name: MIKE ERADAT  
Representative Telephone: 323 9352399  
Permit Status: INACT\_NR  
BCAT Number: 000603  
BCAT Description: DRY CLEANING,DRY-TO-DRY NV,W/ SIC,PERC  
CCAT Number: Not reported  
CCAT Description: Not reported  
UTM East: 0  
UTM North: 0

**E58**  
**West**  
**1/8-1/4**  
**0.155 mi.**  
**818 ft.**

**BUDGET CLEANERS**  
**5170 W WILSHIRE BLVD**  
**LOS ANGELES, CA 90036**  
**Site 5 of 18 in cluster E**

**HAZMAT** **S123549994**  
**N/A**

**Relative:**  
**Higher**  
**Actual:**  
**199 ft.**

LOS ANGELES HM:  
Name: BUDGET CLEANERS  
Address: 5170 W WILSHIRE BLVD  
City,State,Zip: LOS ANGELES, CA 90036  
Facility ID: FA0028790  
Last Run Date: 06/01/2019  
Status: INACTIVE

**E59**  
**West**  
**1/8-1/4**  
**0.155 mi.**  
**818 ft.**

**BUDGET CLEANERS**  
**5170 WILSHIRE BLVD**  
**LOS ANGELES, CA 90036**  
**Site 6 of 18 in cluster E**

**RCRA-SQG** **1000144240**  
**FINDS** **CAD982323719**  
**ECHO**  
**EMI**  
**HAZNET**  
**HWTS**

**Relative:**  
**Higher**  
**Actual:**  
**199 ft.**

RCRA-SQG:  
Date form received by agency: 1998-08-04 00:00:00.0  
Facility name: BUDGET CLEANERS  
Facility address: 5170 WILSHIRE BLVD  
LOS ANGELES, CA 90036  
EPA ID: CAD982323719  
Contact: MIKE LOPEZ  
Contact address: 5170 WILSHIRE BLVD  
LOS ANGELES, CA 90036  
Contact country: US  
Contact telephone: 323-935-2399  
Contact email: Not reported  
EPA Region: 09  
Classification: Small Small Quantity Generator  
Description: Handler: generates more than 100 and less than 1000 kg of hazardous waste during any calendar month and accumulates less than 6000 kg of hazardous waste at any time; or generates 100 kg or less of hazardous waste during any calendar month, and accumulates more than 1000 kg of

Map ID  
Direction  
Distance  
Elevation

MAP FINDINGS

Site

Database(s)

EDR ID Number  
EPA ID Number

**BUDGET CLEANERS (Continued)**

**1000144240**

hazardous waste at any time

Owner/Operator Summary:

Owner/operator name: MIKE LOPEZ  
Owner/operator address: 5170 WILSHIRE BLVD  
LOS ANGELES, CA 90036  
Owner/operator country: Not reported  
Owner/operator telephone: 323-935-2399  
Owner/operator email: Not reported  
Owner/operator fax: Not reported  
Owner/operator extension: Not reported  
Legal status: Private  
Owner/Operator Type: Owner  
Owner/Op start date: Not reported  
Owner/Op end date: Not reported

Owner/operator name: NOT REQUIRED  
Owner/operator address: NOT REQUIRED  
NOT REQUIRED, ME 99999  
Owner/operator country: Not reported  
Owner/operator telephone: 415-555-1212  
Owner/operator email: Not reported  
Owner/operator fax: Not reported  
Owner/operator extension: Not reported  
Legal status: Private  
Owner/Operator Type: Operator  
Owner/Op start date: Not reported  
Owner/Op end date: Not reported

Handler Activities Summary:

U.S. importer of hazardous waste: No  
Mixed waste (haz. and radioactive): No  
Recycler of hazardous waste: No  
Transporter of hazardous waste: No  
Treater, storer or disposer of HW: No  
Underground injection activity: No  
On-site burner exemption: No  
Furnace exemption: No  
Used oil fuel burner: No  
Used oil processor: No  
User oil refiner: No  
Used oil fuel marketer to burner: No  
Used oil Specification marketer: No  
Used oil transfer facility: No  
Used oil transporter: No

Hazardous Waste Summary:

. Waste code: D000  
. Waste name: Not Defined  
  
. Waste code: D039  
. Waste name: TETRACHLOROETHYLENE  
  
. Waste code: F002  
. Waste name: THE FOLLOWING SPENT HALOGENATED SOLVENTS: TETRACHLOROETHYLENE,

Map ID  
Direction  
Distance  
Elevation

MAP FINDINGS

Site

Database(s)

EDR ID Number  
EPA ID Number

**BUDGET CLEANERS (Continued)**

**1000144240**

METHYLENE CHLORIDE, TRICHLOROETHYLENE, 1,1,1-TRICHLOROETHANE, CHLOROBENZENE, 1,1,2-TRICHLORO-1,2,2-TRIFLUOROETHANE, ORTHO-DICHLOROBENZENE, TRICHLOROFLUOROMETHANE, AND 1,1,2, TRICHLOROETHANE; ALL SPENT SOLVENT MIXTURES/BLENDS CONTAINING, BEFORE USE, A TOTAL OF TEN PERCENT OR MORE (BY VOLUME) OF ONE OR MORE OF THE ABOVE HALOGENATED SOLVENTS OR THOSE SOLVENTS LISTED IN F001, F004, AND F005; AND STILL BOTTOMS FROM THE RECOVERY OF THESE SPENT SOLVENTS AND SPENT SOLVENT MIXTURES.

Violation Status: No violations found

**FINDS:**

Registry ID: 110002794548

Click Here:

**Environmental Interest/Information System:**

RCRAInfo is a national information system that supports the Resource Conservation and Recovery Act (RCRA) program through the tracking of events and activities related to facilities that generate, transport, and treat, store, or dispose of hazardous waste. RCRAInfo allows RCRA program staff to track the notification, permit, compliance, and corrective action activities required under RCRA.

[Click this hyperlink](#) while viewing on your computer to access additional FINDS: detail in the EDR Site Report.

**ECHO:**

Envid: 1000144240  
Registry ID: 110002794548  
DFR URL: <http://echo.epa.gov/detailed-facility-report?fid=110002794548>  
Name: BUDGET CLEANERS  
Address: 5170 WILSHIRE BLVD  
City,State,Zip: LOS ANGELES, CA 90036

**EMI:**

Name: MIRACLE CLEANERS  
Address: 5170 WILSHIRE BL  
City,State,Zip: LOS ANGELES, CA 900360000  
Year: 1987  
County Code: 19  
Air Basin: SC  
Facility ID: 45696  
Air District Name: SC  
SIC Code: 7216  
Air District Name: SOUTH COAST AQMD  
Community Health Air Pollution Info System: Not reported  
Consolidated Emission Reporting Rule: Not reported  
Total Organic Hydrocarbon Gases Tons/Yr: 1  
Reactive Organic Gases Tons/Yr: 0  
Carbon Monoxide Emissions Tons/Yr: 0  
NOX - Oxides of Nitrogen Tons/Yr: 0  
SOX - Oxides of Sulphur Tons/Yr: 0  
Particulate Matter Tons/Yr: 0  
Part. Matter 10 Micrometers and Smllr Tons/Yr:0

Name: MIRACLE CLEANERS  
Address: 5170 WILSHIRE BL

Map ID  
Direction  
Distance  
Elevation

MAP FINDINGS

Site

Database(s)

EDR ID Number  
EPA ID Number

**BUDGET CLEANERS (Continued)**

**1000144240**

City,State,Zip: LOS ANGELES, CA 900360000  
Year: 1990  
County Code: 19  
Air Basin: SC  
Facility ID: 45696  
Air District Name: SC  
SIC Code: 7216  
Air District Name: SOUTH COAST AQMD  
Community Health Air Pollution Info System: Not reported  
Consolidated Emission Reporting Rule: Not reported  
Total Organic Hydrocarbon Gases Tons/Yr: 1  
Reactive Organic Gases Tons/Yr: 0  
Carbon Monoxide Emissions Tons/Yr: 0  
NOX - Oxides of Nitrogen Tons/Yr: 0  
SOX - Oxides of Sulphur Tons/Yr: 0  
Particulate Matter Tons/Yr: 0  
Part. Matter 10 Micrometers and Smllr Tons/Yr:0

**HAZNET:**

Name: MIRACLE 1 HOUR CLEANERS  
Address: 5170 WILSHIRE BLVD  
Address 2: Not reported  
City,State,Zip: LOS ANGELES, CA 900360000  
Contact: NON-DELIVERABLE PER 95 FEES-PH  
Telephone: --  
Mailing Name: Not reported  
Mailing Address: 5170 WILSHIRE BLVD

Year: 2013  
Gepaid: CAL000026399  
TSD EPA ID: ARD981057870  
CA Waste Code: 551 - Laboratory waste chemicals  
Disposal Method: H061 - Fuel Blending Prior To Energy Recovery At Another Site  
Tons: 0.3

Year: 2013  
Gepaid: CAL000026399  
TSD EPA ID: ARD981057870  
CA Waste Code: 343 - Unspecified organic liquid mixture  
Disposal Method: H061 - Fuel Blending Prior To Energy Recovery At Another Site  
Tons: 0.187

Year: 2013  
Gepaid: CAL000026399  
TSD EPA ID: ARD981057870  
CA Waste Code: 331 - Off-specification, aged or surplus organics  
Disposal Method: H061 - Fuel Blending Prior To Energy Recovery At Another Site  
Tons: 0.2815

**HWTS:**

Name: MIRACLE 1 HOUR CLEANERS  
Address: 5170 WILSHIRE BLVD  
Address 2: Not reported  
City,State,Zip: LOS ANGELES, CA 900360000  
EPA ID: CAL000026399

Map ID  
Direction  
Distance  
Elevation

MAP FINDINGS

Site

Database(s)

EDR ID Number  
EPA ID Number

**BUDGET CLEANERS (Continued)**

**1000144240**

Inactive Date: 06/30/1995  
Create Date: 05/10/1990  
Last Act Date: 10/29/2014  
Mailing Name: Not reported  
Mailing Address: 5170 WILSHIRE BLVD  
Mailing Address 2: Not reported  
Mailing City,State,Zip: LOS ANGELES, CA 900360000  
Owner Name: SHAAAYA MOOSA  
Owner Address: --  
Owner Address 2: Not reported  
Owner City,State,Zip: --, 99 --  
Contact Name: NON-DELIVERABLE PER 95 FEES-PH  
Contact Address: --  
Contact Address 2: Not reported  
City,State,Zip: --, 99 --

Name: MIRACLE 1 HOUR CLEANERS  
Address: 5170 WILSHIRE BLVD  
Address 2: Not reported  
City,State,Zip: LOS ANGELES, CA 900360000  
EPA ID: CAL000036751  
Inactive Date: 06/30/1995  
Create Date: 08/01/1990  
Last Act Date: 07/10/2001  
Mailing Name: Not reported  
Mailing Address: 5170 WILSHIRE BLVD  
Mailing Address 2: Not reported  
Mailing City,State,Zip: LOS ANGELES, CA 900360000  
Owner Name: MOOSA SHAAAYA  
Owner Address: --  
Owner Address 2: Not reported  
Owner City,State,Zip: --, 99 --  
Contact Name: DEACT NON-DELIV. PER 95 FEES -  
Contact Address: P.H.  
Contact Address 2: Not reported  
City,State,Zip: --, 99 --

**E60**  
**West**  
**1/8-1/4**  
**0.160 mi.**  
**845 ft.**

**BEVERLY HILLS BMW (SERVICE/PARTS BUILDING)**  
**5151 WILSHIRE BLVD**  
**LOS ANGELES, CA 90036**

**AST A100417666**  
**N/A**

**Site 7 of 18 in cluster E**

**Relative:**  
**Higher**  
**Actual:**  
**201 ft.**

AST:  
Name: BEVERLY HILLS BMW (SERVICE/PARTS BUILDING)  
Address: 5151 WILSHIRE BLVD  
City/Zip: LOS ANGELES,90036  
Certified Unified Program Agencies: Not reported  
Owner: Sonic Automotive, Inc.  
Total Gallons: Not reported  
CERSID: 10407670  
Facility ID: CAL000365834  
Business Name: Beverly Hills BMW  
Phone: 323-801-1430  
Fax: Not reported  
Mailing Address: 5070 Wilshire Blvd  
Mailing Address City: Los Angeles  
Mailing Address State: CA

Map ID  
Direction  
Distance  
Elevation

MAP FINDINGS

Site

Database(s)

EDR ID Number  
EPA ID Number

**BEVERLY HILLS BMW (SERVICE/PARTS BUILDING) (Continued)**

**A100417666**

Mailing Address Zip Code: 90036  
Operator Name: Beverly Hills BMW  
Operator Phone: 323-801-1430  
Owner Phone: 704-566-2400  
Owner Mail Address: 4401 Colwick Road  
Owner State: NC  
Owner Zip Code: 28212  
Owner Country: United States  
Property Owner Name: Not reported  
Property Owner Phone: Not reported  
Property Owner Mailing Address: Not reported  
Property Owner City: Not reported  
Property Owner Stat : Not reported  
Property Owner Zip Code: Not reported  
Property Owner Country: Not reported  
EPAID: cal000365834

**E61**  
**West**  
**1/8-1/4**  
**0.160 mi.**  
**845 ft.**

**WEST COAST ALLPRO**  
**5151 WILSHIRE AVE**  
**LOS ANGELES, CA 90036**  
**Site 8 of 18 in cluster E**

**RCRA NonGen / NLR**

**1024856415**  
**CAL000420368**

**Relative:**  
**Higher**  
**Actual:**  
**201 ft.**

RCRA NonGen / NLR:  
Date form received by agency: 2016-09-23 00:00:00.0  
Facility name: WEST COAST ALLPRO  
Facility address: 5151 WILSHIRE AVE  
LOS ANGELES, CA 90036  
EPA ID: CAL000420368  
Mailing address: 650 STAFFORD RUN RD  
STAFFORD, TX 77477-0000  
Contact: STEPHEN KILLIAN  
Contact address: 650 STAFFORD RUN ROAD  
STAFFORD, TX 77477-0000  
Contact country: Not reported  
Contact telephone: 713-973-8600  
Contact email: SKILLIAN@ALLPRORECON.COM  
EPA Region: 09  
Classification: Non-Generator  
Description: Handler: Non-Generators do not presently generate hazardous waste

Owner/Operator Summary:  
Owner/operator name: ALL PRO AUTO RECONDITIONING LLC  
Owner/operator address: 1415 HWY 6 STE A 300  
SUGARLAND, TX 77478  
Owner/operator country: Not reported  
Owner/operator telephone: 713-973-8600  
Owner/operator email: Not reported  
Owner/operator fax: Not reported  
Owner/operator extension: Not reported  
Legal status: Other  
Owner/Operator Type: Owner  
Owner/Op start date: Not reported  
Owner/Op end date: Not reported  
Owner/operator name: STEPHEN KILLIAN  
Owner/operator address: 650 STAFFORD RUN ROAD

Map ID  
Direction  
Distance  
Elevation

MAP FINDINGS

Site

Database(s)

EDR ID Number  
EPA ID Number

**WEST COAST ALLPRO (Continued)**

**1024856415**

STAFFORD, TX 77477

Owner/operator country: Not reported  
Owner/operator telephone: 713-973-8600  
Owner/operator email: Not reported  
Owner/operator fax: Not reported  
Owner/operator extension: Not reported  
Legal status: Other  
Owner/Operator Type: Operator  
Owner/Op start date: Not reported  
Owner/Op end date: Not reported

Handler Activities Summary:

U.S. importer of hazardous waste: No  
Mixed waste (haz. and radioactive): No  
Recycler of hazardous waste: No  
Transporter of hazardous waste: No  
Treater, storer or disposer of HW: No  
Underground injection activity: No  
On-site burner exemption: No  
Furnace exemption: No  
Used oil fuel burner: No  
Used oil processor: No  
User oil refiner: No  
Used oil fuel marketer to burner: No  
Used oil Specification marketer: No  
Used oil transfer facility: No  
Used oil transporter: No

Violation Status: No violations found

**E62**  
**West**  
**1/8-1/4**  
**0.160 mi.**  
**845 ft.**

**BEVERLY HILLS BMW (SERVICE/PARTS)**  
**5151 W WILSHIRE BLVD**  
**LOS ANGELES, CA 90036**  
**Site 9 of 18 in cluster E**

**UST U004306950**  
**N/A**

**Relative:**  
**Higher**  
**Actual:**  
**201 ft.**

LOS ANGELES UST:

Name: BEVERLY HILLS BMW (SERVICE/PARTS)  
Address: 5151 W WILSHIRE BLVD  
City,State,Zip: LOS ANGELES, CA 90036  
Facility ID: FA0025761  
Last Run Date: 06/03/2019  
Status: INACTIVE

Name: BEVERLY HILLS BMW (SERVICE/PARTS)  
Address: 5151 W WILSHIRE BLVD  
City,State,Zip: LOS ANGELES, CA 90036  
Facility ID: FA0025761  
Last Run Date: 06/03/2019  
Status: INACTIVE

Map ID  
Direction  
Distance  
Elevation

MAP FINDINGS

EDR ID Number  
EPA ID Number

Site

Database(s)

E63  
West  
1/8-1/4  
0.160 mi.  
845 ft.

LOU EHLERS CADILLAC  
5151 WILSHIRE BLVD  
LOS ANGELES, CA 90036

Site 10 of 18 in cluster E

CERS HAZ WASTE  
SWEEPS UST  
HIST UST  
CERS TANKS  
Cortese  
CERS  
HWTS

S106928859  
N/A

Relative:  
Higher

Actual:  
201 ft.

CERS HAZ WASTE:

Name: BEVERLY HILLS BMW (SERVICE/PARTS BUILDING)  
Address: 5151 WILSHIRE BLVD  
City,State,Zip: LOS ANGELES, CA 90036  
Site ID: 12058  
CERS ID: 10407670  
CERS Description: Hazardous Waste Generator

SWEEPS UST:

Name: LOU EHLERS CADILLAC  
Address: 5151 WILSHIRE BLVD  
City: LOS ANGELES  
Status: Not reported  
Comp Number: 14  
Number: Not reported  
Board Of Equalization: 44-010897  
Referral Date: Not reported  
Action Date: Not reported  
Created Date: Not reported  
Owner Tank Id: Not reported  
SWRCB Tank Id: 19-050-000014-000001  
Tank Status: Not reported  
Capacity: 1000  
Active Date: Not reported  
Tank Use: OIL  
STG: WASTE  
Content: WASTE OIL  
Number Of Tanks: 6

Name: LOU EHLERS CADILLAC  
Address: 5151 WILSHIRE BLVD  
City: LOS ANGELES  
Status: Not reported  
Comp Number: 14  
Number: Not reported  
Board Of Equalization: 44-010897  
Referral Date: Not reported  
Action Date: Not reported  
Created Date: Not reported  
Owner Tank Id: Not reported  
SWRCB Tank Id: 19-050-000014-000002  
Tank Status: Not reported  
Capacity: 500  
Active Date: Not reported  
Tank Use: CHEMICAL  
STG: PRODUCT  
Content: UNKNOWN  
Number Of Tanks: Not reported

Name: LOU EHLERS CADILLAC  
Address: 5151 WILSHIRE BLVD



Map ID  
Direction  
Distance  
Elevation

MAP FINDINGS

Site

Database(s)

EDR ID Number  
EPA ID Number

**LOU EHLERS CADILLAC (Continued)**

**S106928859**

City: LOS ANGELES  
Status: Not reported  
Comp Number: 14  
Number: Not reported  
Board Of Equalization: 44-010897  
Referral Date: Not reported  
Action Date: Not reported  
Created Date: Not reported  
Owner Tank Id: Not reported  
SWRCB Tank Id: 19-050-000014-000003  
Tank Status: Not reported  
Capacity: 9940  
Active Date: Not reported  
Tank Use: M.V. FUEL  
STG: PRODUCT  
Content: REG UNLEADED  
Number Of Tanks: Not reported

Name: LOU EHLERS CADILLAC  
Address: 5151 WILSHIRE BLVD  
City: LOS ANGELES  
Status: Not reported  
Comp Number: 14  
Number: Not reported  
Board Of Equalization: 44-010897  
Referral Date: Not reported  
Action Date: Not reported  
Created Date: Not reported  
Owner Tank Id: Not reported  
SWRCB Tank Id: 19-050-000014-000004  
Tank Status: Not reported  
Capacity: 9940  
Active Date: Not reported  
Tank Use: M.V. FUEL  
STG: PRODUCT  
Content: REG UNLEADED  
Number Of Tanks: Not reported

Name: LOU EHLERS CADILLAC  
Address: 5151 WILSHIRE BLVD  
City: LOS ANGELES  
Status: Not reported  
Comp Number: 14  
Number: Not reported  
Board Of Equalization: 44-010897  
Referral Date: Not reported  
Action Date: Not reported  
Created Date: Not reported  
Owner Tank Id: Not reported  
SWRCB Tank Id: 19-050-000014-000005  
Tank Status: Not reported  
Capacity: 500  
Active Date: Not reported  
Tank Use: CHEMICAL  
STG: PRODUCT  
Content: UNKNOWN  
Number Of Tanks: Not reported

Map ID  
Direction  
Distance  
Elevation

MAP FINDINGS

Site

Database(s)

EDR ID Number  
EPA ID Number

**LOU EHLERS CADILLAC (Continued)**

**S106928859**

Name: LOU EHLERS CADILLAC  
Address: 5151 WILSHIRE BLVD  
City: LOS ANGELES  
Status: Not reported  
Comp Number: 14  
Number: Not reported  
Board Of Equalization: 44-010897  
Referral Date: Not reported  
Action Date: Not reported  
Created Date: Not reported  
Owner Tank Id: Not reported  
SWRCB Tank Id: 19-050-000014-000006  
Tank Status: Not reported  
Capacity: 500  
Active Date: Not reported  
Tank Use: CHEMICAL  
STG: PRODUCT  
Content: UNKNOWN  
Number Of Tanks: Not reported

**HIST UST:**

Name: LOU EHLERS CADILLAC  
Address: 5151 WILSHIRE BOULEVARD  
City,State,Zip: LOS ANGELES, CA 90036  
File Number: 00027900  
URL: <http://geotracker.waterboards.ca.gov/ustpdfs/pdf/00027900.pdf>  
Region: Not reported  
Facility ID: Not reported  
Facility Type: Not reported  
Other Type: Not reported  
Contact Name: Not reported  
Telephone: Not reported  
Owner Name: Not reported  
Owner Address: Not reported  
Owner City,St,Zip: Not reported  
Total Tanks: Not reported  
  
Tank Num: Not reported  
Container Num: Not reported  
Year Installed: Not reported  
Tank Capacity: Not reported  
Tank Used for: Not reported  
Type of Fuel: Not reported  
Container Construction Thickness: Not reported  
Leak Detection: Not reported

Click here for Geo Tracker PDF:

**CERS TANKS:**

Name: BEVERLY HILLS BMW (SERVICE/PARTS BUILDING)  
Address: 5151 WILSHIRE BLVD  
City,State,Zip: LOS ANGELES, CA 90036  
Site ID: 12058  
CERS ID: 10407670  
CERS Description: Aboveground Petroleum Storage

Map ID  
Direction  
Distance  
Elevation

MAP FINDINGS

Site

Database(s)

EDR ID Number  
EPA ID Number

**LOU EHLERS CADILLAC (Continued)**

**S106928859**

**CORTESE:**

Name: LOU EHLERS CADILLAC  
Address: 5151 WILSHIRE BOULEVARD  
City,State,Zip: LOS ANGELES, CA 90036  
Region: CORTESE  
Envirostor Id: Not reported  
Global ID: T10000000685  
Site/Facility Type: LUST CLEANUP SITE  
Cleanup Status: COMPLETED - CASE CLOSED  
Status Date: Not reported  
Site Code: Not reported  
Latitude: Not reported  
Longitude: Not reported  
Owner: Not reported  
Enf Type: Not reported  
Swat R: Not reported  
Flag: active  
Order No: Not reported  
Waste Discharge System No: Not reported  
Effective Date: Not reported  
Region 2: Not reported  
WID Id: Not reported  
Solid Waste Id No: Not reported  
Waste Management Uit Name: Not reported  
File Name: Active Open

**CERS:**

Name: BEVERLY HILLS BMW (SERVICE/PARTS BUILDING)  
Address: 5151 WILSHIRE BLVD  
City,State,Zip: LOS ANGELES, CA 90036  
Site ID: 12058  
CERS ID: 10407670  
CERS Description: Chemical Storage Facilities

**Violations:**

Site ID: 12058  
Site Name: Beverly Hills BMW (Service/Parts building)  
Violation Date: 06-19-2018  
Citation: HSC 6.67 25270.4.5(a) - California Health and Safety Code, Chapter 6.67, Section(s) 25270.4.5(a)  
Violation Description: Failure to describe in the SPCC Plan facility security measures including: 1. How access to the oil handling, processing, and storage areas is secured and controlled. 2. How master flow and drain valves are secured. 3. How unauthorized access to starter controls on oil pumps is prevented. 4. How out-of-service and loading/unloading connections of oil pipelines is secured. 5. The appropriateness of security lighting to both prevent acts of vandalism and assist in the discovery of oil discharges.  
Violation Notes: Returned to compliance on 04/18/2019.  
Violation Division: Los Angeles City Fire Department  
Violation Program: APSA  
Violation Source: CERS

Site ID: 12058  
Site Name: Beverly Hills BMW (Service/Parts building)  
Violation Date: 07-17-2018  
Citation: HSC 6.67 25270.4.5(a) - California Health and Safety Code, Chapter

Map ID  
Direction  
Distance  
Elevation

MAP FINDINGS

Site

Database(s)

EDR ID Number  
EPA ID Number

**LOU EHLERS CADILLAC (Continued)**

**S106928859**

Violation Description: 6.67, Section(s) 25270.4.5(a)  
Failure to provide the following training to all oil-handling personnel: 1. Operation and maintenance of equipment to prevent discharges. 2. Discharge procedure protocols. 3. Applicable pollution control laws, rules, and regulations. 4. General facility operations. 5. Contents of the SPCC Plan.

Violation Notes: Returned to compliance on 04/18/2019.

Violation Division: Los Angeles City Fire Department

Violation Program: APSA

Violation Source: CERS

Site ID: 12058

Site Name: Beverly Hills BMW (Service/Parts building)

Violation Date: 07-17-2018

Citation: HSC 6.67 25270.4.5(a) - California Health and Safety Code, Chapter 6.67, Section(s) 25270.4.5(a)

Violation Description: "Failure to test or inspect each aboveground container for integrity based on industry standards as discussed in the SPCC Plan: 1. On a regular schedule. 2. After making material repairs. 3. Use non-destructive testing. 4. Inspect each container's supports, foundations, and outside for signs of deterioration, discharges, or accumulation of oil inside diked areas."

Violation Notes: Returned to compliance on 04/18/2019.

Violation Division: Los Angeles City Fire Department

Violation Program: APSA

Violation Source: CERS

Site ID: 12058

Site Name: Beverly Hills BMW (Service/Parts building)

Violation Date: 07-17-2018

Citation: HSC 6.67 25270.4.5(a) - California Health and Safety Code, Chapter 6.67, Section(s) 25270.4.5(a)

Violation Description: Failure to provide appropriate secondary containment and/or diversionary structures or equipment for the following: bulk storage containers, mobile or portable containers, oil-filled equipment, piping and related appurtenances, mobile refuelers or non-transportation-related tank cars, and transfer areas, equipment and activities and ensure that the entire containment system, including walls and floor, are capable of containing oil and constructed so that any discharge will not escape the containment system before cleanup occurs.

Violation Notes: Returned to compliance on 04/18/2019.

Violation Division: Los Angeles City Fire Department

Violation Program: APSA

Violation Source: CERS

Site ID: 12058

Site Name: Beverly Hills BMW (Service/Parts building)

Violation Date: 06-19-2018

Citation: HSC 6.67 25270.4.5(a) - California Health and Safety Code, Chapter 6.67, Section(s) 25270.4.5(a)

Violation Description: Failure to protect the buried section of a partially buried or bunkered metallic tank from corrosion by coatings or cathodic protection compatible with local soil conditions.

Violation Notes: Returned to compliance on 04/18/2019.

Violation Division: Los Angeles City Fire Department

Violation Program: APSA

Map ID  
Direction  
Distance  
Elevation

MAP FINDINGS

Site

Database(s)

EDR ID Number  
EPA ID Number

**LOU EHLERS CADILLAC (Continued)**

**S106928859**

Violation Source: CERS

Site ID: 12058  
Site Name: Beverly Hills BMW (Service/Parts building)  
Violation Date: 06-19-2018  
Citation: HSC 6.67 25270.4.5(a) - California Health and Safety Code, Chapter 6.67, Section(s) 25270.4.5(a)  
Violation Description: Failure to address in the SPCC Plan the type of oil and storage capacity for each fixed container, and either the type of oil and storage capacity for each mobile or portable container, or an estimate of the potential number of mobile or portable containers, the types of oil, and anticipated storage capacities.  
Violation Notes: Returned to compliance on 04/18/2019.  
Violation Division: Los Angeles City Fire Department  
Violation Program: APSA  
Violation Source: CERS

Site ID: 12058  
Site Name: Beverly Hills BMW (Service/Parts building)  
Violation Date: 06-19-2018  
Citation: HSC 6.67 25270.4.5(a) - California Health and Safety Code, Chapter 6.67, Section(s) 25270.4.5(a)  
Violation Description: Failure to prepare a Spill Prevention, Control, and Countermeasures (SPCC) Plan.  
Violation Notes: Returned to compliance on 04/18/2019.  
Violation Division: Los Angeles City Fire Department  
Violation Program: APSA  
Violation Source: CERS

Site ID: 12058  
Site Name: Beverly Hills BMW (Service/Parts building)  
Violation Date: 06-19-2018  
Citation: HSC 6.67 25270.4.5(a) - California Health and Safety Code, Chapter 6.67, Section(s) 25270.4.5(a)  
Violation Description: "Failure to test or inspect each aboveground container for integrity based on industry standards as discussed in the SPCC Plan: 1. On a regular schedule. 2. After making material repairs. 3. Use non-destructive testing. 4. Inspect each container's supports, foundations, and outside for signs of deterioration, discharges, or accumulation of oil inside diked areas."  
Violation Notes: Returned to compliance on 04/18/2019.  
Violation Division: Los Angeles City Fire Department  
Violation Program: APSA  
Violation Source: CERS

Site ID: 12058  
Site Name: Beverly Hills BMW (Service/Parts building)  
Violation Date: 06-19-2018  
Citation: HSC 6.67 25270.6(a)(1), 25270.6(a)(2) - California Health and Safety Code, Chapter 6.67, Section(s) 25270.6(a)(1), 25270.6(a)(2)  
Violation Description: Failure to submit a tank facility statement on or before January 1 annually unless a current Business Plan has been submitted.  
Violation Notes: Returned to compliance on 04/18/2019.  
Violation Division: Los Angeles City Fire Department  
Violation Program: APSA  
Violation Source: CERS

Map ID  
Direction  
Distance  
Elevation

MAP FINDINGS

Site

Database(s)

EDR ID Number  
EPA ID Number

**LOU EHLERS CADILLAC (Continued)**

**S106928859**

Site ID: 12058  
Site Name: Beverly Hills BMW (Service/Parts building)  
Violation Date: 07-17-2018  
Citation: HSC 6.67 25270.4.5(a) - California Health and Safety Code, Chapter 6.67, Section(s) 25270.4.5(a)  
Violation Description: Failure to discuss in the SPCC Plan the appropriate general containment, diversionary structures, or equipment to prevent a discharge, including typical failure mode and most likely quantity of discharge for the following: bulk storage containers, mobile/portable containers, oil-filled equipment, piping and related appurtenances, mobile refuels or non-transportation-related tank cars, and transfer areas, equipment and activities.  
Violation Notes: Returned to compliance on 04/18/2019.  
Violation Division: Los Angeles City Fire Department  
Violation Program: APSA  
Violation Source: CERS

Site ID: 12058  
Site Name: Beverly Hills BMW (Service/Parts building)  
Violation Date: 06-19-2018  
Citation: HSC 6.67 25270.4.5 (a) - California Health and Safety Code, Chapter 6.67, Section(s) 25270.4.5 (a)  
Violation Description: Failure to have a professional engineer review and certify in writing one or more of the following alternative measures for a Tier II qualified facility: 1. Alternative method which achieves equivalent environmental protection pursuant to 40 CFR 112.7(a)(2). 2. Impracticability determination and measures in lieu of secondary containment pursuant to 40 CFR 112.7(d). 3. Measures pursuant to 40 CFR 112.9(c)(6) for produced water containers and any associated piping and appurtenances downstream from the container.  
Violation Notes: Returned to compliance on 04/18/2019.  
Violation Division: Los Angeles City Fire Department  
Violation Program: APSA  
Violation Source: CERS

Site ID: 12058  
Site Name: Beverly Hills BMW (Service/Parts building)  
Violation Date: 07-17-2018  
Citation: HSC 6.67 25270.4.5(a) - California Health and Safety Code, Chapter 6.67, Section(s) 25270.4.5(a)  
Violation Description: Failure to prepare a Spill Prevention, Control, and Countermeasures (SPCC) Plan.  
Violation Notes: Returned to compliance on 04/18/2019.  
Violation Division: Los Angeles City Fire Department  
Violation Program: APSA  
Violation Source: CERS

Site ID: 12058  
Site Name: Beverly Hills BMW (Service/Parts building)  
Violation Date: 06-19-2018  
Citation: HSC 6.67 25270.4.5(a) - California Health and Safety Code, Chapter 6.67, Section(s) 25270.4.5(a)  
Violation Description: Failure to discuss in the SPCC Plan procedures to test or inspect each aboveground container for integrity in accordance with industry standards: 1. On a regular schedule. 2. After material repairs are made. 3. By qualified personnel. 4. The frequency and type of testing and inspections based on container size, configuration, and design.

Map ID  
Direction  
Distance  
Elevation

MAP FINDINGS

Site

Database(s)

EDR ID Number  
EPA ID Number

**LOU EHLERS CADILLAC (Continued)**

**S106928859**

Violation Notes: Returned to compliance on 04/18/2019.  
Violation Division: Los Angeles City Fire Department  
Violation Program: APSA  
Violation Source: CERS

Site ID: 12058  
Site Name: Beverly Hills BMW (Service/Parts building)  
Violation Date: 07-17-2018  
Citation: HSC 6.67 25270.4.5(a) - California Health and Safety Code, Chapter 6.67, Section(s) 25270.4.5(a)  
Violation Description: Failure to adequately describe in the SPCC Plan, overflow prevention methods, including a description of the systems or procedures used to prevent overfills for each container.

Violation Notes: Returned to compliance on 04/18/2019.  
Violation Division: Los Angeles City Fire Department  
Violation Program: APSA  
Violation Source: CERS

Site ID: 12058  
Site Name: Beverly Hills BMW (Service/Parts building)  
Violation Date: 07-17-2018  
Citation: HSC 6.67 25270.4.5(a) - California Health and Safety Code, Chapter 6.67, Section(s) 25270.4.5(a)  
Violation Description: Failure to regularly inspect aboveground valves, piping, and appurtenances.

Violation Notes: Returned to compliance on 04/18/2019.  
Violation Division: Los Angeles City Fire Department  
Violation Program: APSA  
Violation Source: CERS

Site ID: 12058  
Site Name: Beverly Hills BMW (Service/Parts building)  
Violation Date: 07-17-2018  
Citation: HSC 6.67 25270.4.5 (a) - California Health and Safety Code, Chapter 6.67, Section(s) 25270.4.5 (a)  
Violation Description: Failure to maintain adequate records of drainage when there is drainage of uncontaminated rainwater from liked areas into a storm drain or open watercourse; for example, records required under NPDES permit.

Violation Notes: Returned to compliance on 04/18/2019.  
Violation Division: Los Angeles City Fire Department  
Violation Program: APSA  
Violation Source: CERS

Site ID: 12058  
Site Name: Beverly Hills BMW (Service/Parts building)  
Violation Date: 06-19-2018  
Citation: HSC 6.67 25270.4.5(a) - California Health and Safety Code, Chapter 6.67, Section(s) 25270.4.5(a)  
Violation Description: Failure to address in the SPCC Plan disposal methods for recovered materials.

Violation Notes: Returned to compliance on 04/18/2019.  
Violation Division: Los Angeles City Fire Department  
Violation Program: APSA  
Violation Source: CERS

Site ID: 12058

Map ID  
Direction  
Distance  
Elevation

MAP FINDINGS

Site

Database(s)

EDR ID Number  
EPA ID Number

**LOU EHLERS CADILLAC (Continued)**

**S106928859**

Site Name: Beverly Hills BMW (Service/Parts building)  
Violation Date: 06-19-2018  
Citation: HSC 6.95 25508(a)(1) - California Health and Safety Code, Chapter 6.95, Section(s) 25508(a)(1)  
Violation Description: Failure to establish and electronically submit an adequate emergency response plan and procedures for a release or threatened release of a hazardous material.  
Violation Notes: Returned to compliance on 07/17/2018.  
Violation Division: Los Angeles City Fire Department  
Violation Program: HMRRP  
Violation Source: CERS

Site ID: 12058  
Site Name: Beverly Hills BMW (Service/Parts building)  
Violation Date: 07-17-2018  
Citation: HSC 6.67 25270.4.5(a) - California Health and Safety Code, Chapter 6.67, Section(s) 25270.4.5(a)  
Violation Description: Failure to address in the SPCC Plan the type of oil and storage capacity for each fixed container, and either the type of oil and storage capacity for each mobile or portable container, or an estimate of the potential number of mobile or portable containers, the types of oil, and anticipated storage capacities.  
Violation Notes: Returned to compliance on 04/18/2019.  
Violation Division: Los Angeles City Fire Department  
Violation Program: APSA  
Violation Source: CERS

Site ID: 12058  
Site Name: Beverly Hills BMW (Service/Parts building)  
Violation Date: 07-17-2018  
Citation: HSC 6.67 25270.4.5(a) - California Health and Safety Code, Chapter 6.67, Section(s) 25270.4.5(a)  
Violation Description: Failure to designate person who reports to management as accountable for discharge prevention at facility.  
Violation Notes: Returned to compliance on 04/18/2019.  
Violation Division: Los Angeles City Fire Department  
Violation Program: APSA  
Violation Source: CERS

Site ID: 12058  
Site Name: Beverly Hills BMW (Service/Parts building)  
Violation Date: 07-17-2018  
Citation: HSC 6.67 25270.4.5(a) - California Health and Safety Code, Chapter 6.67, Section(s) 25270.4.5(a)  
Violation Description: Failure to protect the buried section of a partially buried or bunkered metallic tank from corrosion by coatings or cathodic protection compatible with local soil conditions.  
Violation Notes: Returned to compliance on 04/18/2019.  
Violation Division: Los Angeles City Fire Department  
Violation Program: APSA  
Violation Source: CERS

Site ID: 12058  
Site Name: Beverly Hills BMW (Service/Parts building)  
Violation Date: 06-19-2018  
Citation: HSC 6.67 25270.4.5(a) - California Health and Safety Code, Chapter 6.67, Section(s) 25270.4.5(a)



Map ID  
Direction  
Distance  
Elevation

MAP FINDINGS

Site

Database(s)

EDR ID Number  
EPA ID Number

**LOU EHLERS CADILLAC (Continued)**

**S106928859**

Violation Description: Failure to implement the SPCC Plan.  
Violation Notes: Returned to compliance on 04/18/2019.  
Violation Division: Los Angeles City Fire Department  
Violation Program: APSA  
Violation Source: CERS

Site ID: 12058  
Site Name: Beverly Hills BMW (Service/Parts building)  
Violation Date: 07-17-2018  
Citation: HSC 6.67 25270.4.5(a) - California Health and Safety Code, Chapter 6.67, Section(s) 25270.4.5(a)  
Violation Description: Failure to promptly correct visible discharges and promptly remove any accumulations of oil in diked areas.  
Violation Notes: Returned to compliance on 04/18/2019.  
Violation Division: Los Angeles City Fire Department  
Violation Program: APSA  
Violation Source: CERS

Site ID: 12058  
Site Name: Beverly Hills BMW (Service/Parts building)  
Violation Date: 04-28-2016  
Citation: HSC 6.95 25507 - California Health and Safety Code, Chapter 6.95, Section(s) 25507  
Violation Description: Failure to adequately establish and implement a business plan when storing/handling a hazardous material at or above reportable quantities.  
Violation Notes: Returned to compliance on 05/28/2016.  
Violation Division: Los Angeles City Fire Department  
Violation Program: HMRRP  
Violation Source: CERS

Site ID: 12058  
Site Name: Beverly Hills BMW (Service/Parts building)  
Violation Date: 06-19-2018  
Citation: HSC 6.67 25270.4.5(a) - California Health and Safety Code, Chapter 6.67, Section(s) 25270.4.5(a)  
Violation Description: Failure to state reasons for nonconformance and describe equivalent methods in detail if claiming equivalent environmental protection for SPCC requirements other than secondary containment.  
Violation Notes: Returned to compliance on 04/18/2019.  
Violation Division: Los Angeles City Fire Department  
Violation Program: APSA  
Violation Source: CERS

Site ID: 12058  
Site Name: Beverly Hills BMW (Service/Parts building)  
Violation Date: 04-28-2016  
Citation: HSC 6.95 25508(a)(1) - California Health and Safety Code, Chapter 6.95, Section(s) 25508(a)(1)  
Violation Description: Failure to establish and electronically submit an adequate training program in safety procedures in the event of a release or threatened release of a hazardous material.  
Violation Notes: Returned to compliance on 05/28/2016.  
Violation Division: Los Angeles City Fire Department  
Violation Program: HMRRP  
Violation Source: CERS

Map ID  
Direction  
Distance  
Elevation

MAP FINDINGS

Site

Database(s)

EDR ID Number  
EPA ID Number

**LOU EHLERS CADILLAC (Continued)**

**S106928859**

Site ID: 12058  
Site Name: Beverly Hills BMW (Service/Parts building)  
Violation Date: 07-17-2018  
Citation: HSC 6.67 25270.4.5 (a) - California Health and Safety Code, Chapter 6.67, Section(s) 25270.4.5 (a)  
Violation Description: Failure to include in the SPCC plan an adequate description of employee training. Training shall address, at a minimum: operation and maintenance of equipment to prevent discharges; discharge procedure protocols; applicable pollution control laws, rules, and regulations; general facility operations; content of the facility SPCC plan; and annual discharge prevention briefings for oil-handling personnel to assure adequate understanding of the SPCC plan.  
Violation Notes: Returned to compliance on 04/18/2019.  
Violation Division: Los Angeles City Fire Department  
Violation Program: APSA  
Violation Source: CERS

Site ID: 12058  
Site Name: Beverly Hills BMW (Service/Parts building)  
Violation Date: 04-18-2019  
Citation: HSC 6.95 25508(a)(1) - California Health and Safety Code, Chapter 6.95, Section(s) 25508(a)(1)  
Violation Description: Failure to complete and electronically submit a site map with all required content.  
Violation Notes: Not reported  
Violation Division: Los Angeles City Fire Department  
Violation Program: HMRRP  
Violation Source: CERS

Site ID: 12058  
Site Name: Beverly Hills BMW (Service/Parts building)  
Violation Date: 06-19-2018  
Citation: HSC 6.95 25505(c) - California Health and Safety Code, Chapter 6.95, Section(s) 25505(c)  
Violation Description: Failure to have a business plan readily available to personnel of the business or the unified program facility with responsibilities for emergency response or training.  
Violation Notes: Returned to compliance on 07/17/2018.  
Violation Division: Los Angeles City Fire Department  
Violation Program: HMRRP  
Violation Source: CERS

Site ID: 12058  
Site Name: Beverly Hills BMW (Service/Parts building)  
Violation Date: 06-19-2018  
Citation: HSC 6.95 25508.1(a)-(f) - California Health and Safety Code, Chapter 6.95, Section(s) 25508.1(a)-(f)  
Violation Description: Failure to electronically update business plan within 30 days of any one of the following events: A 100 percent or more increase in the quantity of a previously disclosed material. Any handling of a previously undisclosed hazardous materials at or above reportable quantities. A change of business address, business ownership, or business name. A substantial change in the handler's operations that requires modification to any portion of the business plan.  
Violation Notes: Returned to compliance on 07/17/2018.  
Violation Division: Los Angeles City Fire Department  
Violation Program: HMRRP

Map ID  
Direction  
Distance  
Elevation

MAP FINDINGS

Site

Database(s)

EDR ID Number  
EPA ID Number

**LOU EHLERS CADILLAC (Continued)**

**S106928859**

Violation Source: CERS

Site ID: 12058  
Site Name: Beverly Hills BMW (Service/Parts building)  
Violation Date: 06-19-2018  
Citation: HSC 6.67 25270.4.5(a) - California Health and Safety Code, Chapter 6.67, Section(s) 25270.4.5(a)  
Violation Description: Failure to use containers with material and construction compatible with material stored and conditions of storage such as pressure and temperature.  
Violation Notes: Returned to compliance on 04/18/2019.  
Violation Division: Los Angeles City Fire Department  
Violation Program: APSA  
Violation Source: CERS

Site ID: 12058  
Site Name: Beverly Hills BMW (Service/Parts building)  
Violation Date: 07-17-2018  
Citation: HSC 6.67 25270.4.5(a) - California Health and Safety Code, Chapter 6.67, Section(s) 25270.4.5(a)  
Violation Description: Failure to discuss in the SPCC Plan procedures to test or inspect each aboveground container for integrity in accordance with industry standards: 1. On a regular schedule. 2. After material repairs are made. 3. By qualified personnel. 4. The frequency and type of testing and inspections based on container size, configuration, and design.  
Violation Notes: Returned to compliance on 04/18/2019.  
Violation Division: Los Angeles City Fire Department  
Violation Program: APSA  
Violation Source: CERS

Site ID: 12058  
Site Name: Beverly Hills BMW (Service/Parts building)  
Violation Date: 06-19-2018  
Citation: HSC 6.67 25270.4.5(a) - California Health and Safety Code, Chapter 6.67, Section(s) 25270.4.5(a)  
Violation Description: "Failure to prepare an SPCC Plan which fulfills all basic requirements that include: 1. The SPCC Plan must be prepared in accordance with good engineering practices. 2. Have full approval of management at a level of authority to commit the necessary resources to fully implement the SPCC Plan. 3. Prepare the SPCC Plan in writing. 4. Follow the sequence of the SPCC rule or include a cross-reference. 5. If the SPCC Plan calls for additional procedures, methods, or equipment not yet fully operational, discuss the items in separate paragraphs."  
Violation Notes: Returned to compliance on 04/18/2019.  
Violation Division: Los Angeles City Fire Department  
Violation Program: APSA  
Violation Source: CERS

Site ID: 12058  
Site Name: Beverly Hills BMW (Service/Parts building)  
Violation Date: 07-17-2018  
Citation: HSC 6.67 25270.4.5(a) - California Health and Safety Code, Chapter 6.67, Section(s) 25270.4.5(a)  
Violation Description: Failure to use containers with material and construction compatible with material stored and conditions of storage such as pressure and temperature.

Map ID  
Direction  
Distance  
Elevation

MAP FINDINGS

Site

Database(s)

EDR ID Number  
EPA ID Number

**LOU EHLERS CADILLAC (Continued)**

**S106928859**

Violation Notes: Returned to compliance on 04/18/2019.  
Violation Division: Los Angeles City Fire Department  
Violation Program: APSA  
Violation Source: CERS

Site ID: 12058  
Site Name: Beverly Hills BMW (Service/Parts building)  
Violation Date: 06-19-2018  
Citation: HSC 6.95 25508(a)(1) - California Health and Safety Code, Chapter 6.95, Section(s) 25508(a)(1)  
Violation Description: Failure to complete and electronically submit hazardous material inventory information for all reportable hazardous materials on site at or above reportable quantities.

Violation Notes: Returned to compliance on 07/17/2018.  
Violation Division: Los Angeles City Fire Department  
Violation Program: HMRRP  
Violation Source: CERS

Site ID: 12058  
Site Name: Beverly Hills BMW (Service/Parts building)  
Violation Date: 06-19-2018  
Citation: HSC 6.67 25270.4.5(a) - California Health and Safety Code, Chapter 6.67, Section(s) 25270.4.5(a)  
Violation Description: Failure to conduct spill prevention briefing for oil-handling personnel at least once a year to assure adequate understanding of the SPCC Plan.

Violation Notes: Returned to compliance on 04/18/2019.  
Violation Division: Los Angeles City Fire Department  
Violation Program: APSA  
Violation Source: CERS

Site ID: 12058  
Site Name: Beverly Hills BMW (Service/Parts building)  
Violation Date: 07-17-2018  
Citation: HSC 6.67 25270.4.5(a) - California Health and Safety Code, Chapter 6.67, Section(s) 25270.4.5(a)  
Violation Description: Failure to conduct spill prevention briefing for oil-handling personnel at least once a year to assure adequate understanding of the SPCC Plan.

Violation Notes: Returned to compliance on 04/18/2019.  
Violation Division: Los Angeles City Fire Department  
Violation Program: APSA  
Violation Source: CERS

Site ID: 12058  
Site Name: Beverly Hills BMW (Service/Parts building)  
Violation Date: 06-19-2018  
Citation: HSC 6.67 25270.4.5(a) - California Health and Safety Code, Chapter 6.67, Section(s) 25270.4.5(a)  
Violation Description: Failure to organize the SPCC Plan so that portions describing procedures to be used when a discharge occurs will be readily usable in an emergency, unless facility submitted a Facility Response Plan.

Violation Notes: Returned to compliance on 04/18/2019.  
Violation Division: Los Angeles City Fire Department  
Violation Program: APSA  
Violation Source: CERS

Map ID  
Direction  
Distance  
Elevation

MAP FINDINGS

Site

Database(s)

EDR ID Number  
EPA ID Number

**LOU EHLERS CADILLAC (Continued)**

**S106928859**

Site ID: 12058  
Site Name: Beverly Hills BMW (Service/Parts building)  
Violation Date: 07-17-2018  
Citation: HSC 6.67 25270.6(a)(1), 25270.6(a)(2) - California Health and Safety Code, Chapter 6.67, Section(s) 25270.6(a)(1), 25270.6(a)(2)  
Violation Description: Failure to submit a tank facility statement on or before January 1 annually unless a current Business Plan has been submitted.  
Violation Notes: Returned to compliance on 04/18/2019.  
Violation Division: Los Angeles City Fire Department  
Violation Program: APSA  
Violation Source: CERS

Site ID: 12058  
Site Name: Beverly Hills BMW (Service/Parts building)  
Violation Date: 06-19-2018  
Citation: HSC 6.67 25270.4.5(a) - California Health and Safety Code, Chapter 6.67, Section(s) 25270.4.5(a)  
Violation Description: Failure to include in the SPCC Plan an adequate discussion of the facility's conformance with the requirements of 40 CFR Part 112, and other effective discharge prevention and containment procedures listed in Part 112, or any applicable more stringent State rules, regulations, and guidelines.  
Violation Notes: Returned to compliance on 04/18/2019.  
Violation Division: Los Angeles City Fire Department  
Violation Program: APSA  
Violation Source: CERS

Site ID: 12058  
Site Name: Beverly Hills BMW (Service/Parts building)  
Violation Date: 07-17-2018  
Citation: HSC 6.67 25270.2(a)(4) - California Health and Safety Code, Chapter 6.67, Section(s) 25270.2(a)(4)  
Violation Description: Failure to prepare an appropriate SPCC Plan when the facility no longer meets the criteria for exclusion for oil-filled electrical equipment.  
Violation Notes: Returned to compliance on 04/18/2019.  
Violation Division: Los Angeles City Fire Department  
Violation Program: APSA  
Violation Source: CERS

Site ID: 12058  
Site Name: Beverly Hills BMW (Service/Parts building)  
Violation Date: 06-19-2018  
Citation: HSC 6.95 25507 - California Health and Safety Code, Chapter 6.95, Section(s) 25507  
Violation Description: Failure to adequately establish and implement a business plan when storing/handling a hazardous material at or above reportable quantities.  
Violation Notes: Returned to compliance on 07/17/2018.  
Violation Division: Los Angeles City Fire Department  
Violation Program: HMRRP  
Violation Source: CERS

Site ID: 12058  
Site Name: Beverly Hills BMW (Service/Parts building)  
Violation Date: 04-18-2019  
Citation: HSC 6.95 25505(a)(4) - California Health and Safety Code, Chapter

Map ID  
Direction  
Distance  
Elevation

MAP FINDINGS

Site

Database(s)

EDR ID Number  
EPA ID Number

**LOU EHLERS CADILLAC (Continued)**

**S106928859**

Violation Description: 6.95, Section(s) 25505(a)(4)  
Failure to provide initial and annual training to all employees in safety procedures in the event of a release or threatened release of a hazardous material or failure to document and maintain training records for a minimum of three years.

Violation Notes: Not reported

Violation Division: Los Angeles City Fire Department

Violation Program: HMRRP

Violation Source: CERS

Site ID: 12058

Site Name: Beverly Hills BMW (Service/Parts building)

Violation Date: 07-17-2018

Citation: HSC 6.67 25270.4.5(a) - California Health and Safety Code, Chapter 6.67, Section(s) 25270.4.5(a)

Violation Description: "Failure to prepare an SPCC Plan which fulfills all basic requirements that include: 1. The SPCC Plan must be prepared in accordance with good engineering practices. 2. Have full approval of management at a level of authority to commit the necessary resources to fully implement the SPCC Plan. 3. Prepare the SPCC Plan in writing. 4. Follow the sequence of the SPCC rule or include a cross-reference. 5. If the SPCC Plan calls for additional procedures, methods, or equipment not yet fully operational, discuss the items in separate paragraphs."

Violation Notes: Returned to compliance on 04/18/2019.

Violation Division: Los Angeles City Fire Department

Violation Program: APSA

Violation Source: CERS

Site ID: 12058

Site Name: Beverly Hills BMW (Service/Parts building)

Violation Date: 04-28-2016

Citation: HSC 6.95 25505.1 - California Health and Safety Code, Chapter 6.95, Section(s) 25505.1

Violation Description: Failure to provide a copy of the business plan to the owner or the owner's agent within five working days after receiving a request for a copy from the owner or the owner's agent.

Violation Notes: Returned to compliance on 05/28/2016.

Violation Division: Los Angeles City Fire Department

Violation Program: HMRRP

Violation Source: CERS

Site ID: 12058

Site Name: Beverly Hills BMW (Service/Parts building)

Violation Date: 06-19-2018

Citation: HSC 6.67 25270.4.5 (a) - California Health and Safety Code, Chapter 6.67, Section(s) 25270.4.5 (a)

Violation Description: Failure to have management or a professional engineer certify the SPCC Plan and comply with certification requirements at a qualified facility.

Violation Notes: Returned to compliance on 04/18/2019.

Violation Division: Los Angeles City Fire Department

Violation Program: APSA

Violation Source: CERS

Site ID: 12058

Site Name: Beverly Hills BMW (Service/Parts building)

Map ID  
Direction  
Distance  
Elevation

MAP FINDINGS

Site

Database(s)

EDR ID Number  
EPA ID Number

**LOU EHLERS CADILLAC (Continued)**

**S106928859**

Violation Date: 06-19-2018  
Citation: HSC 6.67 25270.4.5(a) - California Health and Safety Code, Chapter 6.67, Section(s) 25270.4.5(a)  
Violation Description: Failure to ensure that tanks are inspected and tested by an appropriately qualified person in accordance with industry standards.  
Violation Notes: Returned to compliance on 04/18/2019.  
Violation Division: Los Angeles City Fire Department  
Violation Program: APSA  
Violation Source: CERS

Site ID: 12058  
Site Name: Beverly Hills BMW (Service/Parts building)  
Violation Date: 04-28-2016  
Citation: HSC 6.95 25508.1(a)-(e) - California Health and Safety Code, Chapter 6.95, Section(s) 25508.1(a)-(e)  
Violation Description: Failure to electronically update business plan within 30 days of any one of the following events: A 100 percent or more increase in the quantity of a previously disclosed material. Any handling of a previously undisclosed hazardous materials at or above reportable quantities. A change of business address, business ownership, or business name.  
Violation Notes: Returned to compliance on 05/28/2016.  
Violation Division: Los Angeles City Fire Department  
Violation Program: HMRRP  
Violation Source: CERS

Site ID: 12058  
Site Name: Beverly Hills BMW (Service/Parts building)  
Violation Date: 07-17-2018  
Citation: HSC 6.67 25270.4.5(a) - California Health and Safety Code, Chapter 6.67, Section(s) 25270.4.5(a)  
Violation Description: Failure to include in the SPCC Plan: 1. A contact list and phone numbers for the facility response coordinator, National Response Center, cleanup contractors with an agreement for response, and all Federal, State, and local agencies who must be contacted in case of a discharge 2. Information and procedures that would enable a person reporting an oil discharge to relate all information as described in 40 CFR 112.7(a)(4), unless facility submitted a Facility Response Plan.  
Violation Notes: Returned to compliance on 04/18/2019.  
Violation Division: Los Angeles City Fire Department  
Violation Program: APSA  
Violation Source: CERS

Site ID: 12058  
Site Name: Beverly Hills BMW (Service/Parts building)  
Violation Date: 06-19-2018  
Citation: HSC 6.95 25508(a)(1) - California Health and Safety Code, Chapter 6.95, Section(s) 25508(a)(1)  
Violation Description: Failure to establish and electronically submit an adequate training program in safety procedures in the event of a release or threatened release of a hazardous material.  
Violation Notes: Returned to compliance on 07/19/2018.  
Violation Division: Los Angeles City Fire Department  
Violation Program: HMRRP  
Violation Source: CERS

Map ID  
Direction  
Distance  
Elevation

MAP FINDINGS

Site

Database(s)

EDR ID Number  
EPA ID Number

**LOU EHLERS CADILLAC (Continued)**

**S106928859**

Site ID: 12058  
Site Name: Beverly Hills BMW (Service/Parts building)  
Violation Date: 06-19-2018  
Citation: HSC 6.67 25270.4.5(a) - California Health and Safety Code, Chapter 6.67, Section(s) 25270.4.5(a)  
Violation Description: Failure to include in the SPCC Plan an adequate facility diagram, or no facility diagram included. The facility diagram is not required on a Tier I qualified facility SPCC Plan.  
Violation Notes: Returned to compliance on 04/18/2019.  
Violation Division: Los Angeles City Fire Department  
Violation Program: APSA  
Violation Source: CERS

Site ID: 12058  
Site Name: Beverly Hills BMW (Service/Parts building)  
Violation Date: 07-17-2018  
Citation: HSC 6.67 25270.4.5(a) - California Health and Safety Code, Chapter 6.67, Section(s) 25270.4.5(a)  
Violation Description: Failure to provide systems or follow procedures to prevent overfills as described in the SPCC Plan, and/or failure to routinely test to ensure proper operation.  
Violation Notes: Returned to compliance on 04/18/2019.  
Violation Division: Los Angeles City Fire Department  
Violation Program: APSA  
Violation Source: CERS

Site ID: 12058  
Site Name: Beverly Hills BMW (Service/Parts building)  
Violation Date: 06-19-2018  
Citation: HSC 6.67 25270.4.5 (a) - California Health and Safety Code, Chapter 6.67, Section(s) 25270.4.5 (a)  
Violation Description: Failure to include in the SPCC plan an adequate description of employee training. Training shall address, at a minimum: operation and maintenance of equipment to prevent discharges; discharge procedure protocols; applicable pollution control laws, rules, and regulations; general facility operations; content of the facility SPCC plan; and annual discharge prevention briefings for oil-handling personnel to assure adequate understanding of the SPCC plan.  
Violation Notes: Returned to compliance on 04/18/2019.  
Violation Division: Los Angeles City Fire Department  
Violation Program: APSA  
Violation Source: CERS

Site ID: 12058  
Site Name: Beverly Hills BMW (Service/Parts building)  
Violation Date: 04-28-2016  
Citation: HSC 6.95 25508(a)(1) - California Health and Safety Code, Chapter 6.95, Section(s) 25508(a)(1)  
Violation Description: Failure to complete and electronically submit hazardous material inventory information for all reportable hazardous materials on site at or above reportable quantities.  
Violation Notes: Returned to compliance on 05/28/2016.  
Violation Division: Los Angeles City Fire Department  
Violation Program: HMRRP  
Violation Source: CERS

Site ID: 12058



Map ID  
Direction  
Distance  
Elevation

MAP FINDINGS

Site

Database(s)

EDR ID Number  
EPA ID Number

**LOU EHLERS CADILLAC (Continued)**

**S106928859**

Site Name: Beverly Hills BMW (Service/Parts building)  
Violation Date: 06-19-2018  
Citation: HSC 6.67 25270.4.5(a) - California Health and Safety Code, Chapter 6.67, Section(s) 25270.4.5(a)  
Violation Description: Failure to adequately describe in the SPCC Plan, overfill prevention methods, including a description of the devices or systems in place for each container to prevent overfills.  
Violation Notes: Returned to compliance on 04/18/2019.  
Violation Division: Los Angeles City Fire Department  
Violation Program: APSA  
Violation Source: CERS

Site ID: 12058  
Site Name: Beverly Hills BMW (Service/Parts building)  
Violation Date: 06-19-2018  
Citation: HSC 6.67 25270.4.5(a) - California Health and Safety Code, Chapter 6.67, Section(s) 25270.4.5(a)  
Violation Description: Failure to address in the SPCC Plan discharge prevention measures, including procedures for routine handling of products such as loading/unloading and facility transfers.  
Violation Notes: Returned to compliance on 04/18/2019.  
Violation Division: Los Angeles City Fire Department  
Violation Program: APSA  
Violation Source: CERS

Site ID: 12058  
Site Name: Beverly Hills BMW (Service/Parts building)  
Violation Date: 04-28-2016  
Citation: HSC 6.95 25508(a)(1) - California Health and Safety Code, Chapter 6.95, Section(s) 25508(a)(1)  
Violation Description: Failure to establish and electronically submit an adequate emergency response plan and procedures for a release or threatened release of a hazardous material.  
Violation Notes: Returned to compliance on 05/28/2016.  
Violation Division: Los Angeles City Fire Department  
Violation Program: HMRRP  
Violation Source: CERS

Site ID: 12058  
Site Name: Beverly Hills BMW (Service/Parts building)  
Violation Date: 04-28-2016  
Citation: HSC 6.95 25508(d) - California Health and Safety Code, Chapter 6.95, Section(s) 25508(d)  
Violation Description: Failure to complete and/or electronically submit a business plan when storing/handling a hazardous material at or above reportable quantities.  
Violation Notes: Returned to compliance on 05/28/2016.  
Violation Division: Los Angeles City Fire Department  
Violation Program: HMRRP  
Violation Source: CERS

Site ID: 12058  
Site Name: Beverly Hills BMW (Service/Parts building)  
Violation Date: 06-19-2018  
Citation: HSC 6.67 25270.4.5(a) - California Health and Safety Code, Chapter 6.67, Section(s) 25270.4.5(a)  
Violation Description: Failure to designate person who reports to management as accountable

Map ID  
Direction  
Distance  
Elevation

MAP FINDINGS

Site

Database(s)

EDR ID Number  
EPA ID Number

**LOU EHLERS CADILLAC (Continued)**

**S106928859**

Violation Notes: for discharge prevention at facility.  
Returned to compliance on 04/18/2019.  
Violation Division: Los Angeles City Fire Department  
Violation Program: APSA  
Violation Source: CERS

Site ID: 12058  
Site Name: Beverly Hills BMW (Service/Parts building)  
Violation Date: 07-17-2018  
Citation: HSC 6.67 25270.4.5(a) - California Health and Safety Code, Chapter 6.67, Section(s) 25270.4.5(a)  
Violation Description: Failure to organize the SPCC Plan so that portions describing procedures to be used when a discharge occurs will be readily usable in an emergency, unless facility submitted a Facility Response Plan.

Violation Notes: Returned to compliance on 04/18/2019.  
Violation Division: Los Angeles City Fire Department  
Violation Program: APSA  
Violation Source: CERS

Site ID: 12058  
Site Name: Beverly Hills BMW (Service/Parts building)  
Violation Date: 07-17-2018  
Citation: HSC 6.95 25508(a)(1) - California Health and Safety Code, Chapter 6.95, Section(s) 25508(a)(1)  
Violation Description: Failure to complete and electronically submit hazardous material inventory information for all reportable hazardous materials on site at or above reportable quantities.

Violation Notes: Please provide DOT codes and Federal Hazard Categories for each of the chemicals listed in your inventory.  
Violation Division: Los Angeles City Fire Department  
Violation Program: HMRRP  
Violation Source: CERS

Site ID: 12058  
Site Name: Beverly Hills BMW (Service/Parts building)  
Violation Date: 07-17-2018  
Citation: HSC 6.67 25270.4.5(a) - California Health and Safety Code, Chapter 6.67, Section(s) 25270.4.5(a)  
Violation Description: Failure to ensure that tanks are inspected and tested by an appropriately qualified person in accordance with industry standards.

Violation Notes: Returned to compliance on 04/18/2019.  
Violation Division: Los Angeles City Fire Department  
Violation Program: APSA  
Violation Source: CERS

Site ID: 12058  
Site Name: Beverly Hills BMW (Service/Parts building)  
Violation Date: 06-19-2018  
Citation: HSC 6.67 25270.4.5(a) - California Health and Safety Code, Chapter 6.67, Section(s) 25270.4.5(a)  
Violation Description: Failure to include in the SPCC Plan a prediction of the direction, rate of flow, and total quantity of oil that could be discharged for each type of major equipment failure where experience indicates a reasonable potential for equipment failure. The rate of flow is not required on a Tier I qualified facility SPCC Plan.

Violation Notes: Returned to compliance on 04/18/2019.  
Violation Division: Los Angeles City Fire Department

Map ID  
Direction  
Distance  
Elevation

MAP FINDINGS

Site

Database(s)

EDR ID Number  
EPA ID Number

**LOU EHLERS CADILLAC (Continued)**

**S106928859**

Violation Program: APSA  
Violation Source: CERS

Site ID: 12058  
Site Name: Beverly Hills BMW (Service/Parts building)  
Violation Date: 07-17-2018  
Citation: HSC 6.67 25270.4.5(a) - California Health and Safety Code, Chapter 6.67, Section(s) 25270.4.5(a)  
Violation Description: Failure to prepare an SPCC Plan that meets all applicable requirements.  
Violation Notes: Returned to compliance on 04/18/2019.  
Violation Division: Los Angeles City Fire Department  
Violation Program: APSA  
Violation Source: CERS

Site ID: 12058  
Site Name: Beverly Hills BMW (Service/Parts building)  
Violation Date: 06-19-2018  
Citation: HSC 6.67 25270.4.5(a) - California Health and Safety Code, Chapter 6.67, Section(s) 25270.4.5(a)  
Violation Description: Failure to prepare an SPCC Plan that meets all applicable requirements.  
Violation Notes: Returned to compliance on 04/18/2019.  
Violation Division: Los Angeles City Fire Department  
Violation Program: APSA  
Violation Source: CERS

Site ID: 12058  
Site Name: Beverly Hills BMW (Service/Parts building)  
Violation Date: 06-19-2018  
Citation: HSC 6.67 25270.4.5(a) - California Health and Safety Code, Chapter 6.67, Section(s) 25270.4.5(a)  
Violation Description: Failure to comply with one or more of the following requirements: 1. Have record of inspections and integrity tests signed by the appropriate supervisor or inspector. 2. Keep written procedures and records of inspections and integrity tests for at least three years. 3. Keep comparison records.  
Violation Notes: Returned to compliance on 04/18/2019.  
Violation Division: Los Angeles City Fire Department  
Violation Program: APSA  
Violation Source: CERS

Site ID: 12058  
Site Name: Beverly Hills BMW (Service/Parts building)  
Violation Date: 04-28-2016  
Citation: HSC 6.95 25508.2 - California Health and Safety Code, Chapter 6.95, Section(s) 25508.2  
Violation Description: Failure to annually review and electronically certify that the business plan is complete, accurate, and up-to-date.  
Violation Notes: Returned to compliance on 05/28/2016.  
Violation Division: Los Angeles City Fire Department  
Violation Program: HMRRP  
Violation Source: CERS

Site ID: 12058  
Site Name: Beverly Hills BMW (Service/Parts building)  
Violation Date: 07-17-2018

Map ID  
Direction  
Distance  
Elevation

MAP FINDINGS

Site

Database(s)

EDR ID Number  
EPA ID Number

**LOU EHLERS CADILLAC (Continued)**

**S106928859**

Citation: HSC 6.67 25270.4.5(a) - California Health and Safety Code, Chapter 6.67, Section(s) 25270.4.5(a)  
Violation Description: Failure to implement the SPCC Plan.  
Violation Notes: Returned to compliance on 04/18/2019.  
Violation Division: Los Angeles City Fire Department  
Violation Program: APSA  
Violation Source: CERS

Site ID: 12058  
Site Name: Beverly Hills BMW (Service/Parts building)  
Violation Date: 07-17-2018  
Citation: HSC 6.67 25270.4.5(a) - California Health and Safety Code, Chapter 6.67, Section(s) 25270.4.5(a)  
Violation Description: Failure to address in the SPCC Plan countermeasures for discharge discovery, response, and cleanup (both facility's and contractor's resources).  
Violation Notes: Returned to compliance on 04/18/2019.  
Violation Division: Los Angeles City Fire Department  
Violation Program: APSA  
Violation Source: CERS

Site ID: 12058  
Site Name: Beverly Hills BMW (Service/Parts building)  
Violation Date: 07-17-2018  
Citation: HSC 6.67 25270.4.5(a) - California Health and Safety Code, Chapter 6.67, Section(s) 25270.4.5(a)  
Violation Description: Failure to implement one or more of the following security measures for the facility: 1. Secure and control access to the oil handling, processing, and storage areas. 2. Secure the master flow and drain valves. 3. Prevent unauthorized access to starter controls and oil pumps. 4. Secure out-of-service and loading/unloading connections of oil pipelines. 5. Address the appropriateness of security lighting to both prevent acts of vandalism and assist in the discovery of oil discharges.  
Violation Notes: Returned to compliance on 04/18/2019.  
Violation Division: Los Angeles City Fire Department  
Violation Program: APSA  
Violation Source: CERS

Site ID: 12058  
Site Name: Beverly Hills BMW (Service/Parts building)  
Violation Date: 06-19-2018  
Citation: HSC 6.95 25508.2 - California Health and Safety Code, Chapter 6.95, Section(s) 25508.2  
Violation Description: Failure to annually review and electronically certify that the business plan is complete and accurate on or before the annual due date.  
Violation Notes: Returned to compliance on 07/17/2018.  
Violation Division: Los Angeles City Fire Department  
Violation Program: HMRRP  
Violation Source: CERS

Site ID: 12058  
Site Name: Beverly Hills BMW (Service/Parts building)  
Violation Date: 04-28-2016  
Citation: HSC 6.95 25508.1(f) - California Health and Safety Code, Chapter 6.95, Section(s) 25508.1(f)

Map ID  
Direction  
Distance  
Elevation

MAP FINDINGS

Site

Database(s)

EDR ID Number  
EPA ID Number

**LOU EHLERS CADILLAC (Continued)**

**S106928859**

Violation Description: Failure to electronically update the business plan within 30 days of a substantial change.  
Violation Notes: Returned to compliance on 05/28/2016.  
Violation Division: Los Angeles City Fire Department  
Violation Program: HMRRP  
Violation Source: CERS

Site ID: 12058  
Site Name: Beverly Hills BMW (Service/Parts building)  
Violation Date: 04-28-2016  
Citation: HSC 6.95 25508(a)(1) - California Health and Safety Code, Chapter 6.95, Section(s) 25508(a)(1)

Violation Description: Failure to complete and electronically submit a site map with all required content.  
Violation Notes: Returned to compliance on 05/28/2016.  
Violation Division: Los Angeles City Fire Department  
Violation Program: HMRRP  
Violation Source: CERS

Site ID: 12058  
Site Name: Beverly Hills BMW (Service/Parts building)  
Violation Date: 04-28-2016  
Citation: HSC 6.95 25505.1 - California Health and Safety Code, Chapter 6.95, Section(s) 25505.1

Violation Description: Failure to notify property owner in writing that the business is subject to the business plan program and has complied with its provisions.  
Violation Notes: Returned to compliance on 05/28/2016.  
Violation Division: Los Angeles City Fire Department  
Violation Program: HMRRP  
Violation Source: CERS

Site ID: 12058  
Site Name: Beverly Hills BMW (Service/Parts building)  
Violation Date: 06-19-2018  
Citation: HSC 6.95 25505(a)(4) - California Health and Safety Code, Chapter 6.95, Section(s) 25505(a)(4)

Violation Description: Failure to provide initial and annual training to all employees in safety procedures in the event of a release or threatened release of a hazardous material or failure to document and maintain training records for a minimum of three years.  
Violation Notes: Returned to compliance on 07/17/2018.  
Violation Division: Los Angeles City Fire Department  
Violation Program: HMRRP  
Violation Source: CERS

Site ID: 12058  
Site Name: Beverly Hills BMW (Service/Parts building)  
Violation Date: 06-19-2018  
Citation: HSC 6.67 25270.4.5 (a) - California Health and Safety Code, Chapter 6.67, Section(s) 25270.4.5 (a)

Violation Description: Failure of the owner or operator to ensure a professional engineer makes all required attestations in the SPCC Plan when a professional engineer certification is necessary due to an alternative measure claim at a Tier II qualified facility.  
Violation Notes: Returned to compliance on 04/18/2019.  
Violation Division: Los Angeles City Fire Department

Map ID  
Direction  
Distance  
Elevation

MAP FINDINGS

Site

Database(s)

EDR ID Number  
EPA ID Number

**LOU EHLERS CADILLAC (Continued)**

**S106928859**

Violation Program: APSA  
Violation Source: CERS

Site ID: 12058  
Site Name: Beverly Hills BMW (Service/Parts building)  
Violation Date: 06-19-2018  
Citation: HSC 6.67 25270.4.5(a) - California Health and Safety Code, Chapter 6.67, Section(s) 25270.4.5(a)  
Violation Description: Failure to provide appropriate secondary containment and/or diversionary structures or equipment for the following: bulk storage containers, mobile or portable containers, oil-filled equipment, piping and related appurtenances, mobile refuelers or non-transportation-related tank cars, and transfer areas, equipment and activities and ensure that the entire containment system, including walls and floor, are capable of containing oil and constructed so that any discharge will not escape the containment system before cleanup occurs.

Violation Notes: Returned to compliance on 04/18/2019.  
Violation Division: Los Angeles City Fire Department  
Violation Program: APSA  
Violation Source: CERS

Site ID: 12058  
Site Name: Beverly Hills BMW (Service/Parts building)  
Violation Date: 06-19-2018  
Citation: HSC 6.67 25270.4.5(a) - California Health and Safety Code, Chapter 6.67, Section(s) 25270.4.5(a)  
Violation Description: Failure to address in the SPCC Plan countermeasures for discharge discovery, response, and cleanup (both facilityG s and contractorG s resources).

Violation Notes: Returned to compliance on 04/18/2019.  
Violation Division: Los Angeles City Fire Department  
Violation Program: APSA  
Violation Source: CERS

Site ID: 12058  
Site Name: Beverly Hills BMW (Service/Parts building)  
Violation Date: 06-19-2018  
Citation: HSC 6.95 25508(a)(1) - California Health and Safety Code, Chapter 6.95, Section(s) 25508(a)(1)  
Violation Description: Failure to complete and electronically submit a business plan when storing/handling a hazardous material at or above reportable quantities.

Violation Notes: Returned to compliance on 07/17/2018.  
Violation Division: Los Angeles City Fire Department  
Violation Program: HMRRP  
Violation Source: CERS

Site ID: 12058  
Site Name: Beverly Hills BMW (Service/Parts building)  
Violation Date: 06-19-2018  
Citation: HSC 6.67 25270.4.5(a) - California Health and Safety Code, Chapter 6.67, Section(s) 25270.4.5(a)  
Violation Description: Failure to discuss in the SPCC Plan the appropriate general containment, diversionary structures, or equipment to prevent a discharge, including typical failure mode and most likely quantity of discharge for the following: bulk storage containers, mobile/portable

Map ID  
Direction  
Distance  
Elevation

MAP FINDINGS

Site

Database(s)

EDR ID Number  
EPA ID Number

**LOU EHLERS CADILLAC (Continued)**

**S106928859**

containers, oil-filled equipment, piping and related appurtenances, mobile refuels or non-transportation-related tank cars, and transfer areas, equipment and activities.  
Returned to compliance on 04/18/2019.

Violation Notes: Los Angeles City Fire Department  
Violation Division: AP  
Violation Program: AP  
Violation Source: CERS

Site ID: 12058  
Site Name: Beverly Hills BMW (Service/Parts building)  
Violation Date: 04-28-2016  
Citation: HSC 6.95 25505(a)(4) - California Health and Safety Code, Chapter 6.95, Section(s) 25505(a)(4)

Violation Description: Failure to provide initial and annual training to all employees in safety procedures in the event of a release or threatened release of a hazardous material or failure to document and maintain training records for a minimum of three years.

Violation Notes: Returned to compliance on 05/28/2016.  
Violation Division: Los Angeles City Fire Department  
Violation Program: HMRRP  
Violation Source: CERS

Site ID: 12058  
Site Name: Beverly Hills BMW (Service/Parts building)  
Violation Date: 07-17-2018  
Citation: HSC 6.67 25270.4.5(a) - California Health and Safety Code, Chapter 6.67, Section(s) 25270.4.5(a)

Violation Description: Failure to comply with one or more of the following requirements: 1. Have record of inspections and integrity tests signed by the appropriate supervisor or inspector. 2. Keep written procedures and records of inspections and integrity tests for at least three years. 3. Keep comparison records.

Violation Notes: Returned to compliance on 04/18/2019.  
Violation Division: Los Angeles City Fire Department  
Violation Program: AP  
Violation Source: CERS

Site ID: 12058  
Site Name: Beverly Hills BMW (Service/Parts building)  
Violation Date: 06-19-2018  
Citation: HSC 6.67 25270.4.5(a) - California Health and Safety Code, Chapter 6.67, Section(s) 25270.4.5(a)

Violation Description: Failure to provide the following training to all oil-handling personnel: 1. Operation and maintenance of equipment to prevent discharges. 2. Discharge procedure protocols. 3. Applicable pollution control laws, rules, and regulations. 4. General facility operations. 5. Contents of the SPCC Plan.

Violation Notes: Returned to compliance on 04/18/2019.  
Violation Division: Los Angeles City Fire Department  
Violation Program: AP  
Violation Source: CERS

Site ID: 12058  
Site Name: Beverly Hills BMW (Service/Parts building)  
Violation Date: 06-19-2018  
Citation: HSC 6.67 25270.4.5(a) - California Health and Safety Code, Chapter 6.67, Section(s) 25270.4.5(a)

Map ID  
Direction  
Distance  
Elevation

MAP FINDINGS

Site

Database(s)

EDR ID Number  
EPA ID Number

**LOU EHLERS CADILLAC (Continued)**

**S106928859**

Violation Description: Failure to include in the SPCC Plan: 1. A contact list and phone numbers for the facility response coordinator, National Response Center, cleanup contractors with an agreement for response, and all Federal, State, and local agencies who must be contacted in case of a discharge 2. Information and procedures that would enable a person reporting an oil discharge to relate all information as described in 40 CFR 112.7(a)(4), unless facility submitted a Facility Response Plan.

Violation Notes: Returned to compliance on 04/18/2019.  
Violation Division: Los Angeles City Fire Department  
Violation Program: APSA  
Violation Source: CERS

Site ID: 12058  
Site Name: Beverly Hills BMW (Service/Parts building)  
Violation Date: 07-17-2018  
Citation: HSC 6.67 25270.4.5 (a) - California Health and Safety Code, Chapter 6.67 , Section(s) 25270.4.5 (a)

Violation Description: Failure to have management or a professional engineer certify the SPCC Plan and comply with certification requirements at a qualified facility.

Violation Notes: Returned to compliance on 04/18/2019.  
Violation Division: Los Angeles City Fire Department  
Violation Program: APSA  
Violation Source: CERS

Site ID: 12058  
Site Name: Beverly Hills BMW (Service/Parts building)  
Violation Date: 06-19-2018  
Citation: HSC 6.67 25270.4.5(a) - California Health and Safety Code, Chapter 6.67, Section(s) 25270.4.5(a)

Violation Description: Failure to adequately and accurately describe in the SPCC Plan the physical layout of the facility.

Violation Notes: Returned to compliance on 04/18/2019.  
Violation Division: Los Angeles City Fire Department  
Violation Program: APSA  
Violation Source: CERS

Site ID: 12058  
Site Name: Beverly Hills BMW (Service/Parts building)  
Violation Date: 06-19-2018  
Citation: HSC 6.95 25508(a)(1) - California Health and Safety Code, Chapter 6.95, Section(s) 25508(a)(1)

Violation Description: Failure to complete and electronically submit a site map with all required content.

Violation Notes: Returned to compliance on 07/17/2018.  
Violation Division: Los Angeles City Fire Department  
Violation Program: HMRRP  
Violation Source: CERS

Site ID: 12058  
Site Name: Beverly Hills BMW (Service/Parts building)  
Violation Date: 07-17-2018  
Citation: HSC 6.67 25270.4.5(a) - California Health and Safety Code, Chapter 6.67, Section(s) 25270.4.5(a)

Violation Description: Failure to perform integrity and leak testing of buried piping at the time of installation, modification, construction, relocation, or



Map ID  
Direction  
Distance  
Elevation

MAP FINDINGS

Site

Database(s)

EDR ID Number  
EPA ID Number

**LOU EHLERS CADILLAC (Continued)**

**S106928859**

Violation Notes: replacement.  
Violation Division: Returned to compliance on 04/18/2019.  
Violation Program: Los Angeles City Fire Department  
Violation Source: APSA  
CERS

Evaluation:  
Eval General Type: Other/Unknown  
Eval Date: 04-18-2019  
Violations Found: Yes  
Eval Type: Other, not routine, done by local agency  
Eval Notes: Second Notice of Violation Inspection Report Documents uploaded to CERS were reviewed. Indicated previously in this report are violations, originally issued on 7/10/18, that have not been resolved by the original COMPLY BY date. These violations have been re-issued and the violation class upgraded. Review and correct all violations indicated in this report, on or before the new COMPLY BY date associated with each violation. Failure to resolve these violations will result in this facility being subject to formal enforcement. New user instructions are provided below. The LAMC, Sections (L.A.M.C. SECTIONS 57.105.1.4; 57.120.3; 57.121.2 and 57.121.2.1.) requires businesses that store, use or handle hazardous materials in the City of Los Angeles to obtain a Consolidated Permit from the Los Angeles Fire Department CUPA. To receive a Consolidated Permit you must satisfy the following requirement: \*\*\*\* Annual submission of a Hazardous Materials Business Plan into CERS is [Truncated]  
Eval Division: Los Angeles City Fire Department  
Eval Program: HMRRP  
Eval Source: CERS

Eval General Type: Other/Unknown  
Eval Date: 04-19-2019  
Violations Found: No  
Eval Type: Other, not routine, done by local agency  
Eval Notes: SPCC , HMBP, CERS review.  
Eval Division: Los Angeles City Fire Department  
Eval Program: HMRRP  
Eval Source: CERS

Eval General Type: Other/Unknown  
Eval Date: 07-17-2018  
Violations Found: Yes  
Eval Type: Other, not routine, done by local agency  
Eval Notes: A follow-up is conducted. The Business Activities, Owner/Operator Identification, Hazardous Materials Inventory, Site Map, Emergency Response/Contingency Plan, Employee Training Plan and APSA sections were reviewed in CERS and field verified. Violations indicated previously has not been corrected and remains unresolved. Please refer to the CERS file emailed to you with notations on what needs to be corrected. You have 30 days to resolve these violations to avoid further action. If you have any trouble, feel free to call or send an email. Once itG s complete, let me know by replying to this email and I'll verify in CERS and clear the violations. IG ve also attached a list of private contractors that can perform all of your CERS reporting for you if you choose, as well as information on a free training class offered by the city. Have a good day.  
Eval Division: Los Angeles City Fire Department

Map ID  
Direction  
Distance  
Elevation

MAP FINDINGS

Site

Database(s)

EDR ID Number  
EPA ID Number

**LOU EHLERS CADILLAC (Continued)**

**S106928859**

Eval Program: APSA  
Eval Source: CERS

Eval General Type: Other/Unknown  
Eval Date: 04-18-2019  
Violations Found: No  
Eval Type: Other, not routine, done by local agency  
Eval Notes: All violations have been cleared.  
Eval Division: Los Angeles City Fire Department  
Eval Program: APSA  
Eval Source: CERS

Eval General Type: Other/Unknown  
Eval Date: 04-19-2019  
Violations Found: No  
Eval Type: Other, not routine, done by local agency  
Eval Notes: SPCC , HMBP, CERS review.  
Eval Division: Los Angeles City Fire Department  
Eval Program: APSA  
Eval Source: CERS

Eval General Type: Other/Unknown  
Eval Date: 07-17-2018  
Violations Found: Yes  
Eval Type: Other, not routine, done by local agency  
Eval Notes: A follow-up is conducted. The Business Activities, Owner/Operator Identification, Hazardous Materials Inventory, Site Map, Emergency Response/Contingency Plan and Employee Training Plan sections were reviewed in CERS and field verified. Violations indicated previously has not been corrected and remains unresolved. Please refer to the CERS file emailed to you with notations on what needs to be corrected. You have 30 days to resolve these violations to avoid further action. If you have any trouble, feel free to call or send an email. Once itG s complete, let me know by replying to this email and I'll verify in CERS and clear the violations. IG ve also attached a list of private contractors that can perform all of your CERS reporting for you if you choose, as well as information on a free training class offered by the city. Have a good day.  
Eval Division: Los Angeles City Fire Department  
Eval Program: HMRRP  
Eval Source: CERS

Eval General Type: Other/Unknown  
Eval Date: 05-03-2019  
Violations Found: No  
Eval Type: Other, not routine, done by local agency  
Eval Notes: Initiate Legal Packet.  
Eval Division: Los Angeles City Fire Department  
Eval Program: APSA  
Eval Source: CERS

Eval General Type: Compliance Evaluation Inspection  
Eval Date: 06-19-2018  
Violations Found: Yes  
Eval Type: Routine done by local agency  
Eval Notes: Consent to enter, inspect and take photographs was given by: Oscar Carbajal The Business Activities, Owner/Operator Identification,

Map ID  
Direction  
Distance  
Elevation

MAP FINDINGS

Site

Database(s)

EDR ID Number  
EPA ID Number

LOU EHLERS CADILLAC (Continued)

S106928859

Hazardous Materials Inventory, Site Map, Emergency Response/Contingency Plan and Employee Training Plan sections were reviewed in CERS and field verified. Review and correct any violations indicated previously in this report, on or before the COMPLY BY date associated with each violation. INVENTORY Review, update and resubmit the Hazardous Materials Inventory into CERS to include all hazardous material stored in a capacity greater than 55 gallons of liquid, 200 cubic feet of compressed gas or 500 pounds in weight of a solid. NO SITE MAP Create and submit a Site Map in CERS with all the required information using the attachments to assist you. EMERGENCY PLANS Provide/Review/Update and resubmit the Emergency Response/Contingency Plan and Employee Training Plan in CERS with all the required information. The CONSOLIDATED [Truncated]

Eval Division: Los Angeles City Fire Department  
Eval Program: APSA  
Eval Source: CERS

Eval General Type: Compliance Evaluation Inspection  
Eval Date: 10-24-2018  
Violations Found: No  
Eval Type: Routine done by local agency  
Eval Notes: Oscar Carbajal, Parts Manager  
Eval Division: Los Angeles County Fire Department  
Eval Program: HW  
Eval Source: CERS

Eval General Type: Compliance Evaluation Inspection  
Eval Date: 04-28-2016  
Violations Found: Yes  
Eval Type: Routine done by local agency  
Eval Notes: On site for routine hazardous materials and business emergency plan inspection. Consent to enter and inspect was given by, Lisa Mc Call, Service Manager. Observed the facility and inspected hazardous materials storage. Annual employee safety training records were not maintained. Facility has also not electronically disclosed the onsite hazardous materials inventory or submitted a business plan in on the California Environmental Reporting System (CERS). Please go to <https://cersbusiness2.calepa.ca.gov> to complete a chemical inventory disclosure and business emergency plan. This facility is responsible for identifying all hazardous materials, to include hazardous wastes, which are above disclosure thresholds. If there is a change in the type or amount of chemicals that are maintained on site, please submit revised documents (electronically) within 30 days of the change.

Eval Division: Los Angeles City Fire Department  
Eval Program: HMRRP  
Eval Source: CERS

Eval General Type: Compliance Evaluation Inspection  
Eval Date: 06-19-2018  
Violations Found: Yes  
Eval Type: Routine done by local agency  
Eval Notes: Consent to enter, inspect and take photographs was given by: Oscar Carbajal The Business Activities, Owner/Operator Identification, Hazardous Materials Inventory, Site Map, Emergency Response/Contingency Plan and Employee Training Plan sections were reviewed in CERS and field verified. Review and correct any violations indicated previously in this report, on or before the COMPLY BY date

Map ID  
Direction  
Distance  
Elevation

MAP FINDINGS

Site

Database(s)

EDR ID Number  
EPA ID Number

**LOU EHLERS CADILLAC (Continued)**

**S106928859**

associated with each violation. INVENTORY Review, update and resubmit the Hazardous Materials Inventory into CERS to include all hazardous material stored in a capacity greater than 55 gallons of liquid, 200 cubic feet of compressed gas or 500 pounds in weight of a solid. NO SITE MAP Create and submit a Site Map in CERS with all the required information using the attachments to assist you. EMERGENCY PLANS Provide/Review/Update and resubmit the Emergency Response/Contingency Plan and Employee Training Plan in CERS with all the required information. The CONSOLIDATED [Truncated]

Eval Division: Los Angeles City Fire Department  
Eval Program: HMRRP  
Eval Source: CERS  
  
Eval General Type: Compliance Evaluation Inspection  
Eval Date: 09-23-2015  
Violations Found: No  
Eval Type: Routine done by local agency  
Eval Notes: Luis Perez, Service Manager  
Eval Division: Los Angeles County Fire Department  
Eval Program: HW  
Eval Source: CERS

Coordinates:  
Site ID: 12058  
Facility Name: Beverly Hills BMW (Service/Parts building)  
Env Int Type Code: HWG  
Program ID: 10407670  
Coord Name: Not reported  
Ref Point Type Desc: Center of a facility or station.  
Latitude: 34.062560  
Longitude: -118.342380

Affiliation:  
Affiliation Type Desc: Operator  
Entity Name: Beverly Hills BMW  
Entity Title: Not reported  
Affiliation Address: Not reported  
Affiliation City: Not reported  
Affiliation State: Not reported  
Affiliation Country: Not reported  
Affiliation Zip: Not reported  
Affiliation Phone: (323) 801-1430  
  
Affiliation Type Desc: Facility Mailing Address  
Entity Name: Mailing Address  
Entity Title: Not reported  
Affiliation Address: 5070 Wilshire Blvd  
Affiliation City: Los Angeles  
Affiliation State: CA  
Affiliation Country: Not reported  
Affiliation Zip: 90036  
Affiliation Phone: Not reported  
  
Affiliation Type Desc: Document Preparer  
Entity Name: Lisa McCall  
Entity Title: Not reported

Map ID  
Direction  
Distance  
Elevation

MAP FINDINGS

Site

Database(s)

EDR ID Number  
EPA ID Number

**LOU EHLERS CADILLAC (Continued)**

**S106928859**

Affiliation Address: Not reported  
Affiliation City: Not reported  
Affiliation State: Not reported  
Affiliation Country: Not reported  
Affiliation Zip: Not reported  
Affiliation Phone: Not reported

Affiliation Type Desc: Legal Owner  
Entity Name: SONIC AUTOMOTIVE, INC.  
Entity Title: Not reported  
Affiliation Address: 4401 Colwick Road  
Affiliation City: Charlotte  
Affiliation State: NC  
Affiliation Country: United States  
Affiliation Zip: 28212  
Affiliation Phone: (704) 566-2400

Affiliation Type Desc: CUPA District  
Entity Name: Los Angeles City Fire Department  
Entity Title: Not reported  
Affiliation Address: 200 North Main Street, Room 1780  
Affiliation City: Los Angeles  
Affiliation State: CA  
Affiliation Country: Not reported  
Affiliation Zip: 90012  
Affiliation Phone: (213) 978-3680

Affiliation Type Desc: Environmental Contact  
Entity Name: Lisa McCall  
Entity Title: Not reported  
Affiliation Address: 24181 CALABASAS  
Affiliation City: Calabasas  
Affiliation State: CA  
Affiliation Country: Not reported  
Affiliation Zip: 91302  
Affiliation Phone: Not reported

Affiliation Type Desc: Identification Signer  
Entity Name: Lisa McCall  
Entity Title: Regional Loss Control Manager  
Affiliation Address: Not reported  
Affiliation City: Not reported  
Affiliation State: Not reported  
Affiliation Country: Not reported  
Affiliation Zip: Not reported  
Affiliation Phone: Not reported

Affiliation Type Desc: Parent Corporation  
Entity Name: Beverly Hills BMW  
Entity Title: Not reported  
Affiliation Address: Not reported  
Affiliation City: Not reported  
Affiliation State: Not reported  
Affiliation Country: Not reported  
Affiliation Zip: Not reported  
Affiliation Phone: Not reported

Map ID  
Direction  
Distance  
Elevation

MAP FINDINGS

Site

Database(s)

EDR ID Number  
EPA ID Number

**LOU EHLERS CADILLAC (Continued)**

**S106928859**

**HWTS:**

Name: LOU EHLERS CADILLAC  
Address: 5151 WILSHIRE BLVD  
Address 2: Not reported  
City,State,Zip: LOS ANGELES, CA 900360000  
EPA ID: CAL000267468  
Inactive Date: 06/30/2003  
Create Date: 03/10/2003  
Last Act Date: 10/23/2003  
Mailing Name: Not reported  
Mailing Address: 5151 WILSHIRE BLVD  
Mailing Address 2: Not reported  
Mailing City,State,Zip: LOS ANGELES, CA 900360000  
Owner Name: PIERCEY AUTOMOTIVE GROUP  
Owner Address: 5151 WILSHIRE BLVD  
Owner Address 2: Not reported  
Owner City,State,Zip: LOS ANGELES, CA 900360000  
Contact Name: RICH DUSABLON  
Contact Address: 5151 WILSHIRE BLVD  
Contact Address 2: Not reported  
City,State,Zip: LOS ANGELES, CA 900360000

**NAICS:**

EPA ID: CAL000267468  
Create Date: 2003-03-10 15:19:11  
NAICS Code: 44111  
NAICS Description: New Car Dealers  
Issued EPA ID Date: 2003-03-10 15:19:11  
Inactive Date: 2003-06-30 00:00:00  
Facility Name: LOU EHLERS CADILLAC  
Facility Address: 5151 WILSHIRE BLVD  
Facility Address 2: Not reported  
Facility City: LOS ANGELES  
Facility County: 19  
Facility State: CA  
Facility Zip: 900360000

**E64**  
**West**  
**1/8-1/4**  
**0.160 mi.**  
**845 ft.**

**5151 WILSHIRE BLVD**  
**LOS ANGELES, CA**  
**Site 11 of 18 in cluster E**

**AST A100345211**  
**N/A**

**Relative:**  
**Higher**  
**Actual:**  
**201 ft.**

**AST:**  
Name: Not reported  
Address: 5151 WILSHIRE BLVD  
City/Zip: LOS ANGELES,  
Certified Unified Program Agencies: City of Los Angeles  
Owner: LOU EHLERS CADILLAC/STERLING  
Total Gallons: 2,600  
CERSID: Not reported  
Facility ID: Not reported  
Business Name: Not reported  
Phone: Not reported  
Fax: Not reported  
Mailing Address: Not reported  
Mailing Address City: Not reported

Map ID  
Direction  
Distance  
Elevation

MAP FINDINGS

Site

Database(s)

EDR ID Number  
EPA ID Number

(Continued)

A100345211

Mailing Address State: Not reported  
Mailing Address Zip Code: Not reported  
Operator Name: Not reported  
Operator Phone: Not reported  
Owner Phone: Not reported  
Owner Mail Address: Not reported  
Owner State: Not reported  
Owner Zip Code: Not reported  
Owner Country: Not reported  
Property Owner Name: Not reported  
Property Owner Phone: Not reported  
Property Owner Mailing Address: Not reported  
Property Owner City: Not reported  
Property Owner Stat : Not reported  
Property Owner Zip Code: Not reported  
Property Owner Country: Not reported  
EPAID: Not reported

E65  
West  
1/8-1/4  
0.160 mi.  
845 ft.

LOU EHLERS CADILLAC  
5151 WILSHIRE BLVD  
PARK LA BREA, CA 90036

LUST S111760331  
N/A

Site 12 of 18 in cluster E

Relative:  
Higher

LUST:

Actual:  
201 ft.

Name: LOU EHLERS CADILLAC  
Address: 5151 WILSHIRE BLVD  
City,State,Zip: PARK LA BREA, CA 90036  
Lead Agency: LOS ANGELES RWQCB (REGION 4)  
Case Type: LUST Cleanup Site  
Geo Track: [http://geotracker.waterboards.ca.gov/profile\\_report.asp?global\\_id=T0603700882](http://geotracker.waterboards.ca.gov/profile_report.asp?global_id=T0603700882)  
Global Id: T0603700882  
Latitude: 34.0622415  
Longitude: -118.341885  
Status: Completed - Case Closed  
Status Date: 08/22/1996  
Case Worker: YR  
RB Case Number: 900360016  
Local Agency: LOS ANGELES, CITY OF  
File Location: Not reported  
Local Case Number: Not reported  
Potential Media Affect: Aquifer used for drinking water supply  
Potential Contaminants of Concern: Gasoline  
Site History: Not reported

LUST:

Global Id: T0603700882  
Contact Type: Local Agency Caseworker  
Contact Name: ELOY LUNA  
Organization Name: LOS ANGELES, CITY OF  
Address: 200 North Main Street, Suite 1780  
City: LOS ANGELES  
Email: eloy.luna@lacity.org  
Phone Number: Not reported

Global Id: T0603700882  
Contact Type: Regional Board Caseworker  
Contact Name: YUE RONG

Map ID  
Direction  
Distance  
Elevation

MAP FINDINGS

Site

Database(s)

EDR ID Number  
EPA ID Number

**LOU EHLERS CADILLAC (Continued)**

**S111760331**

Organization Name: LOS ANGELES RWQCB (REGION 4)  
Address: 320 W. 4TH ST., SUITE 200  
City: Los Angeles  
Email: yrong@waterboards.ca.gov  
Phone Number: Not reported

**LUST:**

Global Id: T0603700882  
Action Type: Other  
Date: 01/01/1988  
Action: Leak Reported

**LUST:**

Global Id: T0603700882  
Status: Open - Case Begin Date  
Status Date: 07/10/1987

Global Id: T0603700882  
Status: Open - Site Assessment  
Status Date: 07/10/1987

Global Id: T0603700882  
Status: Open - Site Assessment  
Status Date: 01/05/1988

Global Id: T0603700882  
Status: Open - Remediation  
Status Date: 01/29/1988

Global Id: T0603700882  
Status: Open - Remediation  
Status Date: 04/20/1989

Global Id: T0603700882  
Status: Open - Verification Monitoring  
Status Date: 02/20/1990

Global Id: T0603700882  
Status: Completed - Case Closed  
Status Date: 08/22/1996

**E66  
West  
1/8-1/4  
0.160 mi.  
845 ft.**

**FAA BEVERLY HILLS INC DBA BEVERLY HILLS BMW  
5151 WILSHIRE BLVD  
LOS ANGELES, CA 90036**

**RCRA NonGen / NLR 1024830604  
CAL000365834**

**Site 13 of 18 in cluster E**

**Relative:  
Higher**

RCRA NonGen / NLR:

Date form received by agency: 2011-07-19 00:00:00.0

**Actual:  
201 ft.**

Facility name: FAA BEVERLY HILLS INC DBA BEVERLY HILLS BMW  
Facility address: 5151 WILSHIRE BLVD  
LOS ANGELES, CA 90036

EPA ID: CAL000365834

Mailing address: 5070 WILSHIRE BLVD  
LOS ANGELES, CA 90036-4381  
Contact: LISA MCCALL



Map ID  
Direction  
Distance  
Elevation

MAP FINDINGS

Site

Database(s)

EDR ID Number  
EPA ID Number

**FAA BEVERLY HILLS INC DBA BEVERLY HILLS BMW (Continued)**

**1024830604**

Contact address: 5070 WILSHIRE BLVD  
LOS ANGELES, CA 90036  
Contact country: Not reported  
Contact telephone: 818-602-5025  
Contact email: LISA.MCCALL@SONICAUTOMOTIVE.COM  
EPA Region: 09  
Classification: Non-Generator  
Description: Handler: Non-Generators do not presently generate hazardous waste

**Owner/Operator Summary:**

Owner/operator name: SONIC AUTOMOTIVE INC  
Owner/operator address: 4401 COLWICK RD  
CHARLOTTE, NC 28211  
Owner/operator country: Not reported  
Owner/operator telephone: 704-566-2400  
Owner/operator email: Not reported  
Owner/operator fax: Not reported  
Owner/operator extension: Not reported  
Legal status: Other  
Owner/Operator Type: Owner  
Owner/Op start date: Not reported  
Owner/Op end date: Not reported

Owner/operator name: LISA MCCALL  
Owner/operator address: 5070 WILSHIRE BLVD  
LOS ANGELES, CA 90036  
Owner/operator country: Not reported  
Owner/operator telephone: 818-602-5025  
Owner/operator email: Not reported  
Owner/operator fax: Not reported  
Owner/operator extension: Not reported  
Legal status: Other  
Owner/Operator Type: Operator  
Owner/Op start date: Not reported  
Owner/Op end date: Not reported

**Handler Activities Summary:**

U.S. importer of hazardous waste: No  
Mixed waste (haz. and radioactive): No  
Recycler of hazardous waste: No  
Transporter of hazardous waste: No  
Treater, storer or disposer of HW: No  
Underground injection activity: No  
On-site burner exemption: No  
Furnace exemption: No  
Used oil fuel burner: No  
Used oil processor: No  
User oil refiner: No  
Used oil fuel marketer to burner: No  
Used oil Specification marketer: No  
Used oil transfer facility: No  
Used oil transporter: No

Violation Status: No violations found

MAP FINDINGS

Map ID			EDR ID Number
Direction			EPA ID Number
Distance			
Elevation	Site	Database(s)	

---

<b>E67</b> West 1/8-1/4 0.160 mi. 845 ft.	<b>BEVERLY HILLS BMW (SERVICE/PARTS)</b> 5151 W WILSHIRE BLVD LOS ANGELES, CA 90036  Site 14 of 18 in cluster E	<b>HAZMAT</b>	<b>S123549492</b> N/A
<b>Relative:</b> Higher	LOS ANGELES HM: Name:	BEVERLY HILLS BMW (SERVICE/PARTS)	
<b>Actual:</b> 201 ft.	Address: City,State,Zip: Facility ID: Last Run Date: Status:	5151 W WILSHIRE BLVD LOS ANGELES, CA 90036 FA0025761 06/01/2019 ACTIVE	

---

<b>E68</b> West 1/8-1/4 0.160 mi. 845 ft.	<b>BEVERLY HILLS BMW (SERVICE/PARTS)</b> 5151 W WILSHIRE BLVD LOS ANGELES, CA 90036  Site 15 of 18 in cluster E	<b>AST</b>	<b>A100472001</b> N/A
<b>Relative:</b> Higher	LOS ANGELES AST: Facility ID:	FA0025761	
<b>Actual:</b> 201 ft.	Name: Address: City,State,Zip: Last Run Date: Status:	BEVERLY HILLS BMW (SERVICE/PARTS) 5151 W WILSHIRE BLVD LOS ANGELES, CA 90036 06/01/2019 ACTIVE	

---

<b>E69</b> West 1/8-1/4 0.160 mi. 845 ft.	<b>LOU EHLERS CADILLAC</b> 5151 WILSHIRE BOULEVARD LOS ANGELES, CA 90036  Site 16 of 18 in cluster E	<b>LUST</b> <b>CERS</b>	<b>S111760470</b> N/A
<b>Relative:</b> Higher	LUST: Name:	LOU EHLERS CADILLAC	
<b>Actual:</b> 201 ft.	Address: City,State,Zip: Lead Agency: Case Type: Geo Track: Global Id: Latitude: Longitude: Status: Status Date: Case Worker: RB Case Number: Local Agency: File Location: Local Case Number: Potential Media Affect: Potential Contaminants of Concern: Site History:	5151 WILSHIRE BOULEVARD LOS ANGELES, CA 90036 LOS ANGELES, CITY OF LUST Cleanup Site <a href="http://geotracker.waterboards.ca.gov/profile_report.asp?global_id=T10000000685">http://geotracker.waterboards.ca.gov/profile_report.asp?global_id=T10000000685</a> T10000000685 34.0639322 -118.3705745 Completed - Case Closed 02/20/2013 EL Not reported LOS ANGELES, CITY OF Not reported 25973 Not reported Not reported Not reported	
	LUST: Global Id: Contact Type: Contact Name:	T10000000685 Local Agency Caseworker ELOY LUNA	

Map ID  
Direction  
Distance  
Elevation

MAP FINDINGS

Site

Database(s)

EDR ID Number  
EPA ID Number

**LOU EHLERS CADILLAC (Continued)**

**S111760470**

Organization Name: LOS ANGELES, CITY OF  
Address: 200 North Main Street, Suite 1780  
City: LOS ANGELES  
Email: eloy.luna@lacity.org  
Phone Number: Not reported

**LUST:**

Global Id: T10000000685  
Action Type: Other  
Date: 09/04/2008  
Action: Leak Discovery

Global Id: T10000000685  
Action Type: Other  
Date: 09/04/2008  
Action: Leak Stopped

Global Id: T10000000685  
Action Type: ENFORCEMENT  
Date: 05/29/2009  
Action: Closure/No Further Action Letter - #1

Global Id: T10000000685  
Action Type: Other  
Date: 09/04/2008  
Action: Leak Reported

**LUST:**

Global Id: T10000000685  
Status: Open - Case Begin Date  
Status Date: 09/04/2008

Global Id: T10000000685  
Status: Open - Assessment & Interim Remedial Action  
Status Date: 01/13/2009

Global Id: T10000000685  
Status: Completed - Case Closed  
Status Date: 02/20/2013

**CERS:**

Name: LOU EHLERS CADILLAC  
Address: 5151 WILSHIRE BOULEVARD  
City,State,Zip: LOS ANGELES, CA 90036-4304  
Site ID: 478269  
CERS ID: 110002715857  
CERS Description: US EPA Air Emission Inventory System (EIS)

**Affiliation:**

Affiliation Type Desc: Local Agency Caseworker  
Entity Name: ELOY LUNA LOS ANGELESNA CITY OF  
Entity Title: Not reported  
Affiliation Address: 200 NORTH MAIN STREETNA SUITE 1780  
Affiliation City: LOSANGELES  
Affiliation State: Not reported

Map ID  
 Direction  
 Distance  
 Elevation

MAP FINDINGS

Site

Database(s)

EDR ID Number  
 EPA ID Number

**LOU EHLERS CADILLAC (Continued)**

**S111760470**

Affiliation Country: Not reported  
 Affiliation Zip: Not reported  
 Affiliation Phone: Not reported

Affiliation Type Desc: Environmental Contact  
 Entity Name: RICK DAGRACA  
 Entity Title: Not reported  
 Affiliation Address: 5151 WILSHIRE BLVD  
 Affiliation City: LOSANGELES  
 Affiliation State: CA  
 Affiliation Country: Not reported  
 Affiliation Zip: Not reported  
 Affiliation Phone: Not reported

Affiliation Type Desc: Regional Board Caseworker  
 Entity Name: YUE RONG LOS ANGELES RWQCB REGN 4TH  
 Entity Title: Not reported  
 Affiliation Address: 320 W 4TH ST NA SUITE 200  
 Affiliation City: LOSANGELES  
 Affiliation State: Not reported  
 Affiliation Country: Not reported  
 Affiliation Zip: Not reported  
 Affiliation Phone: Not reported

Name: LOU EHLERS CADILLAC  
 Address: 5151 WILSHIRE BOULEVARD  
 City,State,Zip: LOS ANGELES, CA 90036  
 Site ID: 249789  
 CERS ID: T10000000685  
 CERS Description: Leaking Underground Storage Tank Cleanup Site

Affiliation:  
 Affiliation Type Desc: Local Agency Caseworker  
 Entity Name: ELOY LUNA - LOS ANGELES, CITY OF  
 Entity Title: Not reported  
 Affiliation Address: 200 North Main Street, Suite 1780  
 Affiliation City: LOS ANGELES  
 Affiliation State: CA  
 Affiliation Country: Not reported  
 Affiliation Zip: Not reported  
 Affiliation Phone: Not reported

**E70**  
**West**  
**1/8-1/4**  
**0.160 mi.**  
**845 ft.**  
**Relative:**  
**Higher**  
**Actual:**  
**201 ft.**

**LOU EHLERS CADILLAC**  
**5151 WILSHIRE BOULEVARD**  
**LOS ANGELES, CA 90036**  
**Site 17 of 18 in cluster E**

**RCRA-SQG** **1000111719**  
**LUST** **CAD981462690**  
**SWEEPS UST**  
**HIST UST**  
**CA FID UST**  
**FINDS**  
**ECHO**  
**Cortese**  
**EMI**  
**HAZNET**  
**HIST CORTESE**  
**CERS**  
**HWTS**

Map ID  
Direction  
Distance  
Elevation

MAP FINDINGS

Site

Database(s)

EDR ID Number  
EPA ID Number

**LOU EHLERS CADILLAC (Continued)**

**100011719**

RCRA-SQG:

Date form received by agency: 2007-08-14 00:00:00.0  
Facility name: LOU EHLERS CADILLAC  
Facility address: 5151 WILSHIRE BLVD  
LOS ANGELES, CA 90036  
EPA ID: CAD981462690  
Contact: RICK DAGRACA  
Contact address: 5151 WILSHIRE BLVD  
LOS ANGELES, CA 90036  
Contact country: US  
Contact telephone: 800-720-3078  
Contact email: Not reported  
EPA Region: 09  
Classification: Small Small Quantity Generator  
Description: Handler: generates more than 100 and less than 1000 kg of hazardous waste during any calendar month and accumulates less than 6000 kg of hazardous waste at any time; or generates 100 kg or less of hazardous waste during any calendar month, and accumulates more than 1000 kg of hazardous waste at any time

Owner/Operator Summary:

Owner/operator name: SONIC AUTOMOTIVE INC  
Owner/operator address: 6415 IDLEWILD RD  
CHARLOTTE, NC 28212  
Owner/operator country: US  
Owner/operator telephone: Not reported  
Owner/operator email: Not reported  
Owner/operator fax: Not reported  
Owner/operator extension: Not reported  
Legal status: Private  
Owner/Operator Type: Owner  
Owner/Op start date: 2006-06-30 00:00:00.  
Owner/Op end date: Not reported

Owner/operator name: NOT REQUIRED  
Owner/operator address: NOT REQUIRED  
NOT REQUIRED, ME 99999

Owner/operator country: Not reported  
Owner/operator telephone: 415-555-1212  
Owner/operator email: Not reported  
Owner/operator fax: Not reported  
Owner/operator extension: Not reported  
Legal status: Private  
Owner/Operator Type: Operator  
Owner/Op start date: Not reported  
Owner/Op end date: Not reported

Owner/operator name: SONIC AUTOMOTIVE INC  
Owner/operator address: Not reported  
Not reported  
Owner/operator country: Not reported  
Owner/operator telephone: Not reported  
Owner/operator email: Not reported  
Owner/operator fax: Not reported  
Owner/operator extension: Not reported  
Legal status: Private

Map ID  
Direction  
Distance  
Elevation

MAP FINDINGS

Site

Database(s)

EDR ID Number  
EPA ID Number

**LOU EHLERS CADILLAC (Continued)**

**1000111719**

Owner/Operator Type: Operator  
Owner/Op start date: 2006-06-30 00:00:00.  
Owner/Op end date: Not reported

Handler Activities Summary:

U.S. importer of hazardous waste: No  
Mixed waste (haz. and radioactive): No  
Recycler of hazardous waste: No  
Transporter of hazardous waste: No  
Treater, storer or disposer of HW: No  
Underground injection activity: No  
On-site burner exemption: No  
Furnace exemption: No  
Used oil fuel burner: No  
Used oil processor: No  
User oil refiner: No  
Used oil fuel marketer to burner: No  
Used oil Specification marketer: No  
Used oil transfer facility: No  
Used oil transporter: No

Historical Generators:

Date form received by agency: 1996-09-01 00:00:00.0  
Site name: LOU EHLERS CADILLAC DBA  
Classification: Large Quantity Generator

Date form received by agency: 1996-09-01 00:00:00.0  
Site name: LOU EHLERS CADILLAC DBA  
Classification: Small Quantity Generator

Date form received by agency: 1994-08-03 00:00:00.0  
Site name: LOU EHLERS CADILLAC DBA  
Classification: Small Quantity Generator

Hazardous Waste Summary:

. Waste code: D001  
. Waste name: IGNITABLE WASTE

Violation Status: No violations found

LUST REG 4:

Region: 4  
Regional Board: 04  
County: Los Angeles  
Facility Id: 900360016  
Status: Case Closed  
Substance: Gasoline  
Substance Quantity: Not reported  
Local Case No: Not reported  
Case Type: Groundwater  
Abatement Method Used at the Site: Remove Free Product  
Global ID: T0603700882  
W Global ID: Not reported  
Staff: UNK  
Local Agency: 19050

Map ID  
Direction  
Distance  
Elevation

MAP FINDINGS

Site

Database(s)

EDR ID Number  
EPA ID Number

**LOU EHLERS CADILLAC (Continued)**

**100011719**

Cross Street: ORANGE  
Enforcement Type: Not reported  
Date Leak Discovered: Not reported  
Date Leak First Reported: 1/1/1988  
Date Leak Record Entered: 1/5/1988  
Date Confirmation Began: Not reported  
Date Leak Stopped: Not reported  
Date Case Last Changed on Database: 11/7/1996  
Date the Case was Closed: 8/22/1996  
How Leak Discovered: Not reported  
How Leak Stopped: Not reported  
Cause of Leak: Not reported  
Leak Source: Tank  
Operator: EHLERS, LOU  
Water System: Not reported  
Well Name: Not reported  
Approx. Dist To Production Well (ft): 8560.185432225714662738754312  
Source of Cleanup Funding: Tank  
Preliminary Site Assessment Workplan Submitted: 7/10/1987  
Preliminary Site Assessment Began: Not reported  
Pollution Characterization Began: 1/5/1988  
Remediation Plan Submitted: 1/29/1988  
Remedial Action Underway: 4/20/1989  
Post Remedial Action Monitoring Began: 2/20/1990  
Enforcement Action Date: Not reported  
Historical Max MTBE Date: Not reported  
Hist Max MTBE Conc in Groundwater: Not reported  
Hist Max MTBE Conc in Soil: Not reported  
Significant Interim Remedial Action Taken: Yes  
GW Qualifier: Not reported  
Soil Qualifier: Not reported  
Organization: Not reported  
Owner Contact: Not reported  
Responsible Party: LOU EHLERS CADILLAC  
RP Address: 5151 WILSHIRE BLVD, LOS ANGELES, CA 90036  
Program: LUST  
Lat/Long: 34.0622415 / -1  
Local Agency Staff: PEJ  
Beneficial Use: Not reported  
Priority: Not reported  
Cleanup Fund Id: Not reported  
Suspended: Not reported  
Assigned Name: Not reported  
Summary: ADDITIONAL SAP IN PROGRESS. 11/07/96 -  
WELL ABANDONMENT REPORT

**SWEEPS UST:**

Name: LOU EHLERS CADILLAC  
Address: 5151 CARLING WAY  
City: LOS ANGELES  
Status: Active  
Comp Number: 5678  
Number: 1  
Board Of Equalization: Not reported  
Referral Date: 02-25-93  
Action Date: 02-25-93  
Created Date: 02-29-88

Map ID  
Direction  
Distance  
Elevation

MAP FINDINGS

Site

Database(s)

EDR ID Number  
EPA ID Number

**LOU EHLERS CADILLAC (Continued)**

**100011719**

Owner Tank Id: Not reported  
SWRCB Tank Id: Not reported  
Tank Status: Not reported  
Capacity: Not reported  
Active Date: Not reported  
Tank Use: Not reported  
STG: Not reported  
Content: Not reported  
Number Of Tanks: Not reported

**HIST UST:**

Name: LOU EHLERS CADILLAC  
Address: 5151 WILSHIRE BLVD  
City,State,Zip: LOS ANGELES, CA 90036  
File Number: Not reported  
URL: Not reported  
Region: STATE  
Facility ID: 00000000415  
Facility Type: Other  
Other Type: Not reported  
Contact Name: ERV GRAHAM  
Telephone: 2139311871  
Owner Name: LOU EHLERS CADILLAC  
Owner Address: 5151 WILSHIRE BOULEVARD  
Owner City,St,Zip: LOS ANGELES, CA 90036  
Total Tanks: 0006

Tank Num: 001  
Container Num: 4  
Year Installed: Not reported  
Tank Capacity: 00001000  
Tank Used for: WASTE  
Type of Fuel: WASTE OIL  
Container Construction Thickness: Not reported  
Leak Detection: None

Tank Num: 002  
Container Num: 5  
Year Installed: Not reported  
Tank Capacity: 00000500  
Tank Used for: PRODUCT  
Type of Fuel: 06  
Container Construction Thickness: Not reported  
Leak Detection: None

Tank Num: 003  
Container Num: 2  
Year Installed: 1973  
Tank Capacity: 00009940  
Tank Used for: PRODUCT  
Type of Fuel: UNLEADED  
Container Construction Thickness: Not reported  
Leak Detection: Visual, Stock Inventor, Vapor Sniff Well, None

Tank Num: 004  
Container Num: 1  
Year Installed: 1973



Map ID  
Direction  
Distance  
Elevation

MAP FINDINGS

Site

Database(s)

EDR ID Number  
EPA ID Number

**LOU EHLERS CADILLAC (Continued)**

**100011719**

Tank Capacity: 00009940  
Tank Used for: PRODUCT  
Type of Fuel: UNLEADED  
Container Construction Thickness: Not reported  
Leak Detection: Visual, Vapor Sniff Well, None

Tank Num: 005  
Container Num: 3  
Year Installed: Not reported  
Tank Capacity: 00000500  
Tank Used for: PRODUCT  
Type of Fuel: 06  
Container Construction Thickness: Not reported  
Leak Detection: Visual, Stock Inventor, None

Tank Num: 006  
Container Num: 3  
Year Installed: Not reported  
Tank Capacity: 00000500  
Tank Used for: PRODUCT  
Type of Fuel: 06  
Container Construction Thickness: Not reported  
Leak Detection: Visual, Stock Inventor, None

**CA FID UST:**

Facility ID: 19056108  
Regulated By: UTNKA  
Regulated ID: Not reported  
Cortese Code: Not reported  
SIC Code: Not reported  
Facility Phone: 2130000000  
Mail To: Not reported  
Mailing Address: 5151 CARLING WAY  
Mailing Address 2: Not reported  
Mailing City,St,Zip: LOS ANGELES 900360000  
Contact: Not reported  
Contact Phone: Not reported  
DUNS Number: Not reported  
NPDES Number: Not reported  
EPA ID: Not reported  
Comments: Not reported  
Status: Active

Facility ID: 19001487  
Regulated By: UTNKI  
Regulated ID: 00000415  
Cortese Code: Not reported  
SIC Code: Not reported  
Facility Phone: 2139311871  
Mail To: Not reported  
Mailing Address: 5151 WILSHIRE BLVD  
Mailing Address 2: Not reported  
Mailing City,St,Zip: LOS ANGELES 900360000  
Contact: Not reported  
Contact Phone: Not reported  
DUNS Number: Not reported  
NPDES Number: Not reported

Map ID  
Direction  
Distance  
Elevation

MAP FINDINGS

Site

Database(s)

EDR ID Number  
EPA ID Number

**LOU EHLERS CADILLAC (Continued)**

**100011719**

EPA ID: Not reported  
Comments: Not reported  
Status: Inactive

**FINDS:**

Registry ID: 110002715857

Click Here:

**Environmental Interest/Information System:**

RCRAInfo is a national information system that supports the Resource Conservation and Recovery Act (RCRA) program through the tracking of events and activities related to facilities that generate, transport, and treat, store, or dispose of hazardous waste. RCRAInfo allows RCRA program staff to track the notification, permit, compliance, and corrective action activities required under RCRA.

HAZARDOUS AIR POLLUTANT MAJOR  
STATE MASTER

[Click this hyperlink](#) while viewing on your computer to access additional FINDS: detail in the EDR Site Report.

**ECHO:**

Envid: 100011719  
Registry ID: 110002715857  
DFR URL: <http://echo.epa.gov/detailed-facility-report?fid=110002715857>  
Name: LOU EHLERS CADILLAC  
Address: 5151 WILSHIRE BOULEVARD  
City,State,Zip: LOS ANGELES, CA 90036

**CORTESE:**

Name: LOU EHLERS CADILLAC  
Address: 5151 WILSHIRE BLVD  
City,State,Zip: PARK LA BREA, CA 90036  
Region: CORTESE  
Envirostor Id: Not reported  
Global ID: T0603700882  
Site/Facility Type: LUST CLEANUP SITE  
Cleanup Status: COMPLETED - CASE CLOSED  
Status Date: Not reported  
Site Code: Not reported  
Latitude: Not reported  
Longitude: Not reported  
Owner: Not reported  
Enf Type: Not reported  
Swat R: Not reported  
Flag: active  
Order No: Not reported  
Waste Discharge System No: Not reported  
Effective Date: Not reported  
Region 2: Not reported  
WID Id: Not reported  
Solid Waste Id No: Not reported  
Waste Management Uit Name: Not reported  
File Name: Active Open

Map ID  
Direction  
Distance  
Elevation

MAP FINDINGS

Site

Database(s)

EDR ID Number  
EPA ID Number

**LOU EHLERS CADILLAC (Continued)**

**100011719**

EMI:

Name: LOU EHLERS CADILLAC  
Address: 5151 WILSHIRE BLVD.  
City,State,Zip: LOS ANGELES, CA 90036  
Year: 1987  
County Code: 19  
Air Basin: SC  
Facility ID: 20997  
Air District Name: SC  
SIC Code: 5511  
Air District Name: SOUTH COAST AQMD  
Community Health Air Pollution Info System: Not reported  
Consolidated Emission Reporting Rule: Not reported  
Total Organic Hydrocarbon Gases Tons/Yr: 7  
Reactive Organic Gases Tons/Yr: 7  
Carbon Monoxide Emissions Tons/Yr: 0  
NOX - Oxides of Nitrogen Tons/Yr: 0  
SOX - Oxides of Sulphur Tons/Yr: 0  
Particulate Matter Tons/Yr: 0  
Part. Matter 10 Micrometers and Smlr Tons/Yr:0

Name: LOU EHLERS CADILLAC  
Address: 5151 WILSHIRE BLVD.  
City,State,Zip: LOS ANGELES, CA 90036  
Year: 1990  
County Code: 19  
Air Basin: SC  
Facility ID: 20997  
Air District Name: SC  
SIC Code: 5511  
Air District Name: SOUTH COAST AQMD  
Community Health Air Pollution Info System: Not reported  
Consolidated Emission Reporting Rule: Not reported  
Total Organic Hydrocarbon Gases Tons/Yr: 12  
Reactive Organic Gases Tons/Yr: 10  
Carbon Monoxide Emissions Tons/Yr: 0  
NOX - Oxides of Nitrogen Tons/Yr: 0  
SOX - Oxides of Sulphur Tons/Yr: 0  
Particulate Matter Tons/Yr: 0  
Part. Matter 10 Micrometers and Smlr Tons/Yr:0

Name: LOU EHLERS CADILLAC  
Address: 5151 WILSHIRE BLVD.  
City,State,Zip: LOS ANGELES, CA 90036  
Year: 1995  
County Code: 19  
Air Basin: SC  
Facility ID: 20997  
Air District Name: SC  
SIC Code: 5511  
Air District Name: SOUTH COAST AQMD  
Community Health Air Pollution Info System: Not reported  
Consolidated Emission Reporting Rule: Not reported  
Total Organic Hydrocarbon Gases Tons/Yr: 5  
Reactive Organic Gases Tons/Yr: 5  
Carbon Monoxide Emissions Tons/Yr: 0  
NOX - Oxides of Nitrogen Tons/Yr: 0

Map ID  
Direction  
Distance  
Elevation

MAP FINDINGS

Site

Database(s)

EDR ID Number  
EPA ID Number

**LOU EHLERS CADILLAC (Continued)**

**1000111719**

SOX - Oxides of Sulphur Tons/Yr: 0  
Particulate Matter Tons/Yr: 0  
Part. Matter 10 Micrometers and Smllr Tons/Yr:0

**HAZNET:**

Name: LOU EHLERS CADILLAC  
Address: 5151 WILSHIRE BLVD  
Address 2: Not reported  
City,State,Zip: LOS ANGELES, CA 900364304  
Contact: ROBERT SANDERS  
Telephone: 7045666751  
Mailing Name: Not reported  
Mailing Address: 6425 IDLEWILD RD

Year: 2008  
Gepaid: CAD981462690  
TSD EPA ID: CAD028409019  
CA Waste Code: 551 - Laboratory waste chemicals  
Disposal Method: H141 - Storage, Bulking, And/Or Transfer Off Site--No Treatment/Reovery (H010-H129) Or (H131-H135)  
Tons: 0.05

Year: 2008  
Gepaid: CAD981462690  
TSD EPA ID: CAD982444481  
CA Waste Code: 223 - Unspecified oil-containing waste  
Disposal Method: H141 - Storage, Bulking, And/Or Transfer Off Site--No Treatment/Reovery (H010-H129) Or (H131-H135)  
Tons: 0.4587

Year: 2008  
Gepaid: CAD981462690  
TSD EPA ID: CAD982444481  
CA Waste Code: 611 - Contaminated soil from site clean-up  
Disposal Method: H141 - Storage, Bulking, And/Or Transfer Off Site--No Treatment/Reovery (H010-H129) Or (H131-H135)  
Tons: 53.95

Year: 2008  
Gepaid: CAD981462690  
TSD EPA ID: CAD982444481  
CA Waste Code: 352 - Other organic solids  
Disposal Method: H141 - Storage, Bulking, And/Or Transfer Off Site--No Treatment/Reovery (H010-H129) Or (H131-H135)  
Tons: 25.284

Year: 2008  
Gepaid: CAD981462690  
TSD EPA ID: IN0000351387  
CA Waste Code: 121 - Alkaline solution (pH >= 12.5) with metals  
Disposal Method: -  
Tons: 0.15

Year: 2008  
Gepaid: CAD981462690  
TSD EPA ID: CAD981696420  
CA Waste Code: 135 - Unspecified aqueous solution

Map ID  
Direction  
Distance  
Elevation

MAP FINDINGS

Site

Database(s)

EDR ID Number  
EPA ID Number

**LOU EHLERS CADILLAC (Continued)**

**100011719**

Disposal Method:	H141 - Storage, Bulking, And/Or Transfer Off Site--No Treatment/Reovery (H010-H129) Or (H131-H135)
Tons:	6.51
Year:	2008
Gepaid:	CAD981462690
TSD EPA ID:	CAD982444481
CA Waste Code:	352 - Other organic solids
Disposal Method:	H129 - Other Treatment
Tons:	50.568
Year:	2008
Gepaid:	CAD981462690
TSD EPA ID:	CAD028409019
CA Waste Code:	331 - Off-specification, aged or surplus organics
Disposal Method:	H141 - Storage, Bulking, And/Or Transfer Off Site--No Treatment/Reovery (H010-H129) Or (H131-H135)
Tons:	0.155
Year:	2008
Gepaid:	CAD981462690
TSD EPA ID:	CAD028409019
CA Waste Code:	331 - Off-specification, aged or surplus organics
Disposal Method:	H061 - Fuel Blending Prior To Energy Recovery At Another Site
Tons:	0.125
Year:	2008
Gepaid:	CAD981462690
TSD EPA ID:	CAD028409019
CA Waste Code:	214 - Unspecified solvent mixture
Disposal Method:	H061 - Fuel Blending Prior To Energy Recovery At Another Site
Tons:	0.0612

[Click this hyperlink](#) while viewing on your computer to access 92 additional CA HAZNET: record(s) in the EDR Site Report.

**Additional Info:**

Year:	1995
Gen EPA ID:	CAD981462690
Shipment Date:	19951208
Creation Date:	7/29/1996 0:00:00
Receipt Date:	19951211
Manifest ID:	95859146
Trans EPA ID:	CAL000027724
Trans Name:	Not reported
Trans 2 EPA ID:	Not reported
Trans 2 Name:	Not reported
TSD EPA ID:	CAD981696420
Trans Name:	Not reported
TSD EPA Alt ID:	Not reported
TSD EPA Alt Name:	Not reported
Waste Code Description:	134 - Aqueous solution with <10% total organic residues
RCRA Code:	Not reported
Meth Code:	H01 - Transfer Station
Quantity Tons:	0.315

Map ID  
Direction  
Distance  
Elevation

MAP FINDINGS

Site

Database(s)

EDR ID Number  
EPA ID Number

**LOU EHLERS CADILLAC (Continued)**

**100011719**

Waste Quantity:	75
Quantity Unit:	G
Additional Code 1:	Not reported
Additional Code 2:	Not reported
Additional Code 3:	Not reported
Additional Code 4:	Not reported
Additional Code 5:	Not reported
Shipment Date:	19951122
Creation Date:	7/26/1996 0:00:00
Receipt Date:	19951127
Manifest ID:	95387792
Trans EPA ID:	CAL000027724
Trans Name:	Not reported
Trans 2 EPA ID:	Not reported
Trans 2 Name:	Not reported
TSDf EPA ID:	CAD981696420
Trans Name:	Not reported
TSDf Alt EPA ID:	Not reported
TSDf Alt Name:	Not reported
Waste Code Description:	134 - Aqueous solution with <10% total organic residues
RCRA Code:	Not reported
Meth Code:	H01 - Transfer Station
Quantity Tons:	0.252
Waste Quantity:	60
Quantity Unit:	G
Additional Code 1:	Not reported
Additional Code 2:	Not reported
Additional Code 3:	Not reported
Additional Code 4:	Not reported
Additional Code 5:	Not reported
Shipment Date:	19951107
Creation Date:	7/26/1996 0:00:00
Receipt Date:	19951109
Manifest ID:	95387602
Trans EPA ID:	CAL000027724
Trans Name:	Not reported
Trans 2 EPA ID:	Not reported
Trans 2 Name:	Not reported
TSDf EPA ID:	CAD981696420
Trans Name:	Not reported
TSDf Alt EPA ID:	Not reported
TSDf Alt Name:	Not reported
Waste Code Description:	134 - Aqueous solution with <10% total organic residues
RCRA Code:	Not reported
Meth Code:	H01 - Transfer Station
Quantity Tons:	0.63
Waste Quantity:	150
Quantity Unit:	G
Additional Code 1:	Not reported
Additional Code 2:	Not reported
Additional Code 3:	Not reported
Additional Code 4:	Not reported
Additional Code 5:	Not reported
Shipment Date:	19951024

Map ID  
Direction  
Distance  
Elevation

MAP FINDINGS

Site

Database(s)

EDR ID Number  
EPA ID Number

**LOU EHLERS CADILLAC (Continued)**

**100011719**

Creation Date: 7/26/1996 0:00:00  
Receipt Date: 19951025  
Manifest ID: 95387764  
Trans EPA ID: CAL000027724  
Trans Name: Not reported  
Trans 2 EPA ID: Not reported  
Trans 2 Name: Not reported  
TSDF EPA ID: CAD981696420  
Trans Name: Not reported  
TSDF Alt EPA ID: Not reported  
TSDF Alt Name: Not reported  
Waste Code Description: 134 - Aqueous solution with <10% total organic residues  
RCRA Code: Not reported  
Meth Code: H01 - Transfer Station  
Quantity Tons: 0.84  
Waste Quantity: 200  
Quantity Unit: G  
Additional Code 1: Not reported  
Additional Code 2: Not reported  
Additional Code 3: Not reported  
Additional Code 4: Not reported  
Additional Code 5: Not reported

Shipment Date: 19951009  
Creation Date: 7/26/1996 0:00:00  
Receipt Date: 19951010  
Manifest ID: 95387765  
Trans EPA ID: CAL000027724  
Trans Name: Not reported  
Trans 2 EPA ID: Not reported  
Trans 2 Name: Not reported  
TSDF EPA ID: CAD981696420  
Trans Name: Not reported  
TSDF Alt EPA ID: Not reported  
TSDF Alt Name: Not reported  
Waste Code Description: 134 - Aqueous solution with <10% total organic residues  
RCRA Code: Not reported  
Meth Code: H01 - Transfer Station  
Quantity Tons: 0.84  
Waste Quantity: 200  
Quantity Unit: G  
Additional Code 1: Not reported  
Additional Code 2: Not reported  
Additional Code 3: Not reported  
Additional Code 4: Not reported  
Additional Code 5: Not reported

Shipment Date: 19950919  
Creation Date: 4/3/1996 0:00:00  
Receipt Date: 19950920  
Manifest ID: 95387743  
Trans EPA ID: CAL000027724  
Trans Name: Not reported  
Trans 2 EPA ID: Not reported  
Trans 2 Name: Not reported  
TSDF EPA ID: CAD981696420  
Trans Name: Not reported

Map ID  
Direction  
Distance  
Elevation

MAP FINDINGS

Site

Database(s)

EDR ID Number  
EPA ID Number

**LOU EHLERS CADILLAC (Continued)**

**100011719**

TSDF Alt EPA ID: Not reported  
TSDF Alt Name: Not reported  
Waste Code Description: 134 - Aqueous solution with <10% total organic residues  
RCRA Code: Not reported  
Meth Code: H01 - Transfer Station  
Quantity Tons: 0.84  
Waste Quantity: 200  
Quantity Unit: G  
Additional Code 1: Not reported  
Additional Code 2: Not reported  
Additional Code 3: Not reported  
Additional Code 4: Not reported  
Additional Code 5: Not reported

Shipment Date: 19950905  
Creation Date: 4/1/1996 0:00:00  
Receipt Date: 19950906  
Manifest ID: 95679590  
Trans EPA ID: CAL000027724  
Trans Name: Not reported  
Trans 2 EPA ID: Not reported  
Trans 2 Name: Not reported  
TSDF EPA ID: CAD981696420  
Trans Name: Not reported  
TSDF Alt EPA ID: Not reported  
TSDF Alt Name: Not reported  
Waste Code Description: 134 - Aqueous solution with <10% total organic residues  
RCRA Code: Not reported  
Meth Code: H01 - Transfer Station  
Quantity Tons: 0.945  
Waste Quantity: 225  
Quantity Unit: G  
Additional Code 1: Not reported  
Additional Code 2: Not reported  
Additional Code 3: Not reported  
Additional Code 4: Not reported  
Additional Code 5: Not reported

Shipment Date: 19950816  
Creation Date: 4/2/1996 0:00:00  
Receipt Date: 19950817  
Manifest ID: 95679365  
Trans EPA ID: CAL000027724  
Trans Name: Not reported  
Trans 2 EPA ID: Not reported  
Trans 2 Name: Not reported  
TSDF EPA ID: CAD981696420  
Trans Name: Not reported  
TSDF Alt EPA ID: CAD981696420  
TSDF Alt Name: Not reported  
Waste Code Description: 134 - Aqueous solution with <10% total organic residues  
RCRA Code: Not reported  
Meth Code: H01 - Transfer Station  
Quantity Tons: 0.63  
Waste Quantity: 150  
Quantity Unit: G  
Additional Code 1: Not reported



Map ID  
Direction  
Distance  
Elevation

MAP FINDINGS

Site

Database(s)

EDR ID Number  
EPA ID Number

**LOU EHLERS CADILLAC (Continued)**

**100011719**

Additional Code 2: Not reported  
Additional Code 3: Not reported  
Additional Code 4: Not reported  
Additional Code 5: Not reported

Shipment Date: 19950801  
Creation Date: 4/2/1996 0:00:00  
Receipt Date: 19950802  
Manifest ID: 95679466  
Trans EPA ID: CAL000027724  
Trans Name: Not reported  
Trans 2 EPA ID: Not reported  
Trans 2 Name: Not reported  
TSDf EPA ID: CAD981696420  
Trans Name: Not reported  
TSDf Alt EPA ID: CAD981696420  
TSDf Alt Name: Not reported  
Waste Code Description: 134 - Aqueous solution with <10% total organic residues  
RCRA Code: Not reported  
Meth Code: H01 - Transfer Station  
Quantity Tons: 1.05  
Waste Quantity: 250  
Quantity Unit: G  
Additional Code 1: Not reported  
Additional Code 2: Not reported  
Additional Code 3: Not reported  
Additional Code 4: Not reported  
Additional Code 5: Not reported

Shipment Date: 19950714  
Creation Date: 4/2/1996 0:00:00  
Receipt Date: 19950717  
Manifest ID: 95679142  
Trans EPA ID: CAL000027724  
Trans Name: Not reported  
Trans 2 EPA ID: Not reported  
Trans 2 Name: Not reported  
TSDf EPA ID: CAD981696420  
Trans Name: Not reported  
TSDf Alt EPA ID: CAD981696420  
TSDf Alt Name: Not reported  
Waste Code Description: 134 - Aqueous solution with <10% total organic residues  
RCRA Code: Not reported  
Meth Code: H01 - Transfer Station  
Quantity Tons: 0.672  
Waste Quantity: 160  
Quantity Unit: G  
Additional Code 1: Not reported  
Additional Code 2: Not reported  
Additional Code 3: Not reported  
Additional Code 4: Not reported  
Additional Code 5: Not reported

Additional Info:  
Year: 2007  
Gen EPA ID: CAD981462690

Map ID  
Direction  
Distance  
Elevation

MAP FINDINGS

Site

Database(s)

EDR ID Number  
EPA ID Number

**LOU EHLERS CADILLAC (Continued)**

**1000111719**

Shipment Date: 20070509  
Creation Date: 12/20/2007 18:30:21  
Receipt Date: 20070509  
Manifest ID: 001650469JJK  
Trans EPA ID: CAD008252405  
Trans Name: PACIFIC COAST LACQUER  
Trans 2 EPA ID: Not reported  
Trans 2 Name: Not reported  
TSDf EPA ID: CAD008252405  
Trans Name: PACIFIC RESOURCE RECOVERY  
TSDf Alt EPA ID: Not reported  
TSDf Alt Name: Not reported  
Waste Code Description: 352 - Other organic solids  
RCRA Code: F005  
Meth Code: H141 - Storage, Bulking, And/Or Transfer Off Site--No Treatment/Reovery (H010-H129) Or (H131-H135)  
  
Quantity Tons: 0.3  
Waste Quantity: 600  
Quantity Unit: P  
Additional Code 1: F003  
Additional Code 2: D001  
Additional Code 3: Not reported  
Additional Code 4: Not reported  
Additional Code 5: Not reported

Shipment Date: 20070108  
Creation Date: 9/20/2007 18:30:23  
Receipt Date: 20070108  
Manifest ID: 000583454JJK  
Trans EPA ID: CAD008252405  
Trans Name: PACIFIC COAST LACQUER  
Trans 2 EPA ID: Not reported  
Trans 2 Name: Not reported  
TSDf EPA ID: CAD008252405  
Trans Name: PACIFIC RESOURCE RECOVERY  
TSDf Alt EPA ID: Not reported  
TSDf Alt Name: Not reported  
Waste Code Description: 352 - Other organic solids  
RCRA Code: F005  
Meth Code: H141 - Storage, Bulking, And/Or Transfer Off Site--No Treatment/Reovery (H010-H129) Or (H131-H135)  
  
Quantity Tons: 0.6  
Waste Quantity: 1200  
Quantity Unit: P  
Additional Code 1: F003  
Additional Code 2: D001  
Additional Code 3: Not reported  
Additional Code 4: Not reported  
Additional Code 5: Not reported

Additional Info:  
Year: 2003  
Gen EPA ID: CAD981462690

Shipment Date: 20031220  
Creation Date: 7/30/2004 18:31:14  
Receipt Date: 20031222

Map ID  
Direction  
Distance  
Elevation

MAP FINDINGS

Site

Database(s)

EDR ID Number  
EPA ID Number

LOU EHLERS CADILLAC (Continued)

100011719

Manifest ID: 22306597  
Trans EPA ID: TXR000050930  
Trans Name: SAFETY-KLEEN SYSTEMS INC  
Trans 2 EPA ID: Not reported  
Trans 2 Name: Not reported  
TSDf EPA ID: CAT000613935  
Trans Name: SAFETY-KLEEN SYSTEMS INC  
TSDf Alt EPA ID: CAT000613935  
TSDf Alt Name: Not reported  
Waste Code Description: 134 - Aqueous solution with <10% total organic residues  
RCRA Code: Not reported  
Meth Code: H01 - Transfer Station  
Quantity Tons: 0.588  
Waste Quantity: 140  
Quantity Unit: G  
Additional Code 1: Not reported  
Additional Code 2: Not reported  
Additional Code 3: Not reported  
Additional Code 4: Not reported  
Additional Code 5: Not reported

Shipment Date: 20031208  
Creation Date: 8/24/2004 10:00:04  
Receipt Date: 20031209  
Manifest ID: 22571988  
Trans EPA ID: TXR000050930  
Trans Name: SAFETY-KLEEN SYSTEMS INC  
Trans 2 EPA ID: Not reported  
Trans 2 Name: Not reported  
TSDf EPA ID: CAT000613935  
Trans Name: SAFETY-KLEEN SYSTEMS INC  
TSDf Alt EPA ID: CAT000613935  
TSDf Alt Name: Not reported  
Waste Code Description: 134 - Aqueous solution with <10% total organic residues  
RCRA Code: D039  
Meth Code: H01 - Transfer Station  
Quantity Tons: 0.0336  
Waste Quantity: 8  
Quantity Unit: G  
Additional Code 1: Not reported  
Additional Code 2: Not reported  
Additional Code 3: Not reported  
Additional Code 4: Not reported  
Additional Code 5: Not reported

Shipment Date: 20031203  
Creation Date: 8/30/2004 14:52:16  
Receipt Date: 20031203  
Manifest ID: 21764455  
Trans EPA ID: CAD982413262  
Trans Name: EVERGREEN ENVIRONMENTAL SERVICES  
Trans 2 EPA ID: Not reported  
Trans 2 Name: Not reported  
TSDf EPA ID: CAD981696420  
Trans Name: EVERGREEN ENVIRONMENTAL SERVICES  
TSDf Alt EPA ID: CAD981696420  
TSDf Alt Name: Not reported

Map ID  
Direction  
Distance  
Elevation

MAP FINDINGS

Site

Database(s)

EDR ID Number  
EPA ID Number

**LOU EHLERS CADILLAC (Continued)**

**100011719**

Waste Code Description:	221 - Waste oil and mixed oil
RCRA Code:	Not reported
Meth Code:	R01 - Recycler
Quantity Tons:	5.7
Waste Quantity:	1500
Quantity Unit:	G
Additional Code 1:	Not reported
Additional Code 2:	Not reported
Additional Code 3:	Not reported
Additional Code 4:	Not reported
Additional Code 5:	Not reported
Shipment Date:	20031108
Creation Date:	8/4/2004 18:30:55
Receipt Date:	20031110
Manifest ID:	23303820
Trans EPA ID:	TXR000050930
Trans Name:	SAFETY-KLEEN SYSTEMS INC
Trans 2 EPA ID:	Not reported
Trans 2 Name:	Not reported
TSDf EPA ID:	CAT000613935
Trans Name:	SAFETY-KLEEN SYSTEMS INC
TSDf Alt EPA ID:	CAT000613935
TSDf Alt Name:	Not reported
Waste Code Description:	134 - Aqueous solution with <10% total organic residues
RCRA Code:	Not reported
Meth Code:	H01 - Transfer Station
Quantity Tons:	0.5964
Waste Quantity:	142
Quantity Unit:	G
Additional Code 1:	Not reported
Additional Code 2:	Not reported
Additional Code 3:	Not reported
Additional Code 4:	Not reported
Additional Code 5:	Not reported
Shipment Date:	20031003
Creation Date:	8/3/2004 15:03:33
Receipt Date:	20031010
Manifest ID:	20110758
Trans EPA ID:	CAD982413262
Trans Name:	EVERGREEN ENVIRONMENTAL SERVICES
Trans 2 EPA ID:	Not reported
Trans 2 Name:	Not reported
TSDf EPA ID:	CAD028409019
Trans Name:	CROSBY & OVERTON
TSDf Alt EPA ID:	CAD028409019
TSDf Alt Name:	Not reported
Waste Code Description:	352 - Other organic solids
RCRA Code:	Not reported
Meth Code:	H01 - Transfer Station
Quantity Tons:	0.085
Waste Quantity:	170
Quantity Unit:	P
Additional Code 1:	Not reported
Additional Code 2:	Not reported
Additional Code 3:	Not reported

Map ID  
Direction  
Distance  
Elevation

MAP FINDINGS

Site

Database(s)

EDR ID Number  
EPA ID Number

**LOU EHLERS CADILLAC (Continued)**

**100011719**

Additional Code 4:	Not reported
Additional Code 5:	Not reported
Shipment Date:	20030924
Creation Date:	8/3/2004 15:01:39
Receipt Date:	20030925
Manifest ID:	22518390
Trans EPA ID:	TXR000050930
Trans Name:	SAFETY-KLEEN SYSTEMS INC
Trans 2 EPA ID:	Not reported
Trans 2 Name:	Not reported
TSDF EPA ID:	CAT000613935
Trans Name:	SAFETY-KLEEN SYSTEMS INC
TSDF Alt EPA ID:	CAT000613935
TSDF Alt Name:	Not reported
Waste Code Description:	134 - Aqueous solution with <10% total organic residues
RCRA Code:	Not reported
Meth Code:	H01 - Transfer Station
Quantity Tons:	0.4158
Waste Quantity:	99
Quantity Unit:	G
Additional Code 1:	Not reported
Additional Code 2:	Not reported
Additional Code 3:	Not reported
Additional Code 4:	Not reported
Additional Code 5:	Not reported
Shipment Date:	20030924
Creation Date:	8/3/2004 15:01:39
Receipt Date:	20030925
Manifest ID:	22518390
Trans EPA ID:	TXR000050930
Trans Name:	SAFETY-KLEEN SYSTEMS INC
Trans 2 EPA ID:	Not reported
Trans 2 Name:	Not reported
TSDF EPA ID:	CAT000613935
Trans Name:	SAFETY-KLEEN SYSTEMS INC
TSDF Alt EPA ID:	CAT000613935
TSDF Alt Name:	Not reported
Waste Code Description:	134 - Aqueous solution with <10% total organic residues
RCRA Code:	D039
Meth Code:	H01 - Transfer Station
Quantity Tons:	0.0168
Waste Quantity:	4
Quantity Unit:	G
Additional Code 1:	Not reported
Additional Code 2:	Not reported
Additional Code 3:	Not reported
Additional Code 4:	Not reported
Additional Code 5:	Not reported
Shipment Date:	20030730
Creation Date:	7/28/2004 10:45:53
Receipt Date:	20030731
Manifest ID:	22875858
Trans EPA ID:	TXR000050930
Trans Name:	Not reported

Map ID  
Direction  
Distance  
Elevation

MAP FINDINGS

Site

Database(s)

EDR ID Number  
EPA ID Number

**LOU EHLERS CADILLAC (Continued)**

**1000111719**

Trans 2 EPA ID: Not reported  
Trans 2 Name: Not reported  
TSDf EPA ID: CAT000613935  
Trans Name: Not reported  
TSDf Alt EPA ID: CAT000613935  
TSDf Alt Name: Not reported  
Waste Code Description: 134 - Aqueous solution with <10% total organic residues  
RCRA Code: Not reported  
Meth Code: H01 - Transfer Station  
Quantity Tons: 0.5544  
Waste Quantity: 132  
Quantity Unit: G  
Additional Code 1: Not reported  
Additional Code 2: Not reported  
Additional Code 3: Not reported  
Additional Code 4: Not reported  
Additional Code 5: Not reported

Shipment Date: 20030715  
Creation Date: 7/26/2004 18:30:41  
Receipt Date: 20030716  
Manifest ID: 22896536  
Trans EPA ID: CAD008252405  
Trans Name: Not reported  
Trans 2 EPA ID: Not reported  
Trans 2 Name: Not reported  
TSDf EPA ID: CAD008252405  
Trans Name: Not reported  
TSDf Alt EPA ID: CAD008252405  
TSDf Alt Name: Not reported  
Waste Code Description: 352 - Other organic solids  
RCRA Code: D001  
Meth Code: H01 - Transfer Station  
Quantity Tons: 0.05  
Waste Quantity: 100  
Quantity Unit: P  
Additional Code 1: Not reported  
Additional Code 2: Not reported  
Additional Code 3: Not reported  
Additional Code 4: Not reported  
Additional Code 5: Not reported

Shipment Date: 20030710  
Creation Date: 7/26/2004 18:30:41  
Receipt Date: 20030718  
Manifest ID: 22553120  
Trans EPA ID: CAD982413262  
Trans Name: Not reported  
Trans 2 EPA ID: Not reported  
Trans 2 Name: Not reported  
TSDf EPA ID: CAD028409019  
Trans Name: Not reported  
TSDf Alt EPA ID: CAD028409019  
TSDf Alt Name: Not reported  
Waste Code Description: 331 - Off-specification, aged, or surplus organics  
RCRA Code: D002  
Meth Code: H01 - Transfer Station

Map ID  
Direction  
Distance  
Elevation

MAP FINDINGS

Site

Database(s)

EDR ID Number  
EPA ID Number

**LOU EHLERS CADILLAC (Continued)**

**100011719**

Quantity Tons: 0.132  
Waste Quantity: 40  
Quantity Unit: G  
Additional Code 1: Not reported  
Additional Code 2: Not reported  
Additional Code 3: Not reported  
Additional Code 4: Not reported  
Additional Code 5: Not reported

Additional Info:

Year: 1997  
Gen EPA ID: CAD981462690

Shipment Date: 19971230  
Creation Date: 7/23/1998 0:00:00  
Receipt Date: 19980102  
Manifest ID: 96724061  
Trans EPA ID: CAD982413262  
Trans Name: Not reported  
Trans 2 EPA ID: Not reported  
Trans 2 Name: Not reported  
TSDf EPA ID: CAD981696420  
Trans Name: Not reported  
TSDf Alt EPA ID: CAD981696420  
TSDf Alt Name: Not reported  
Waste Code Description: 134 - Aqueous solution with <10% total organic residues  
RCRA Code: Not reported  
Meth Code: H01 - Transfer Station  
Quantity Tons: 0.315  
Waste Quantity: 75  
Quantity Unit: G  
Additional Code 1: Not reported  
Additional Code 2: Not reported  
Additional Code 3: Not reported  
Additional Code 4: Not reported  
Additional Code 5: Not reported

Shipment Date: 19971224  
Creation Date: 7/23/1998 0:00:00  
Receipt Date: 19980107  
Manifest ID: 97348639  
Trans EPA ID: ILD984908202  
Trans Name: Not reported  
Trans 2 EPA ID: Not reported  
Trans 2 Name: Not reported  
TSDf EPA ID: CAD093459485  
Trans Name: Not reported  
TSDf Alt EPA ID: CAD093459485  
TSDf Alt Name: Not reported  
Waste Code Description: 214 - Unspecified solvent mixture  
RCRA Code: D039  
Meth Code: H01 - Transfer Station  
Quantity Tons: 0.0144  
Waste Quantity: 4  
Quantity Unit: G  
Additional Code 1: Not reported  
Additional Code 2: Not reported

Map ID  
Direction  
Distance  
Elevation

MAP FINDINGS

Site

Database(s)

EDR ID Number  
EPA ID Number

**LOU EHLERS CADILLAC (Continued)**

**1000111719**

Additional Code 3:	Not reported
Additional Code 4:	Not reported
Additional Code 5:	Not reported
Shipment Date:	19971219
Creation Date:	7/23/1998 0:00:00
Receipt Date:	19971229
Manifest ID:	96724245
Trans EPA ID:	CAD982413262
Trans Name:	Not reported
Trans 2 EPA ID:	Not reported
Trans 2 Name:	Not reported
TSDF EPA ID:	CAD981696420
Trans Name:	Not reported
TSDF Alt EPA ID:	CAD981696420
TSDF Alt Name:	Not reported
Waste Code Description:	134 - Aqueous solution with <10% total organic residues
RCRA Code:	Not reported
Meth Code:	H01 - Transfer Station
Quantity Tons:	0.252
Waste Quantity:	60
Quantity Unit:	G
Additional Code 1:	Not reported
Additional Code 2:	Not reported
Additional Code 3:	Not reported
Additional Code 4:	Not reported
Additional Code 5:	Not reported
Shipment Date:	19971209
Creation Date:	7/23/1998 0:00:00
Receipt Date:	19971216
Manifest ID:	96724217
Trans EPA ID:	CAD982413262
Trans Name:	Not reported
Trans 2 EPA ID:	Not reported
Trans 2 Name:	Not reported
TSDF EPA ID:	CAD981696420
Trans Name:	Not reported
TSDF Alt EPA ID:	CAD981696420
TSDF Alt Name:	Not reported
Waste Code Description:	134 - Aqueous solution with <10% total organic residues
RCRA Code:	Not reported
Meth Code:	H01 - Transfer Station
Quantity Tons:	0.42
Waste Quantity:	100
Quantity Unit:	G
Additional Code 1:	Not reported
Additional Code 2:	Not reported
Additional Code 3:	Not reported
Additional Code 4:	Not reported
Additional Code 5:	Not reported
Shipment Date:	19971124
Creation Date:	7/23/1998 0:00:00
Receipt Date:	19971125
Manifest ID:	96717445
Trans EPA ID:	CAD982413262



Map ID  
Direction  
Distance  
Elevation

MAP FINDINGS

Site

Database(s)

EDR ID Number  
EPA ID Number

**LOU EHLERS CADILLAC (Continued)**

**1000111719**

Trans Name: Not reported  
Trans 2 EPA ID: Not reported  
Trans 2 Name: Not reported  
TSDf EPA ID: CAD981696420  
Trans Name: Not reported  
TSDf Alt EPA ID: CAD981696420  
TSDf Alt Name: Not reported  
Waste Code Description: 134 - Aqueous solution with <10% total organic residues  
RCRA Code: Not reported  
Meth Code: H01 - Transfer Station  
Quantity Tons: 0.294  
Waste Quantity: 70  
Quantity Unit: G  
Additional Code 1: Not reported  
Additional Code 2: Not reported  
Additional Code 3: Not reported  
Additional Code 4: Not reported  
Additional Code 5: Not reported

Shipment Date: 19971117  
Creation Date: 7/23/1998 0:00:00  
Receipt Date: 19971119  
Manifest ID: 96717485  
Trans EPA ID: CAD982413262  
Trans Name: Not reported  
Trans 2 EPA ID: Not reported  
Trans 2 Name: Not reported  
TSDf EPA ID: CAD981696420  
Trans Name: Not reported  
TSDf Alt EPA ID: CAD981696420  
TSDf Alt Name: Not reported  
Waste Code Description: 134 - Aqueous solution with <10% total organic residues  
RCRA Code: Not reported  
Meth Code: H01 - Transfer Station  
Quantity Tons: 0.42  
Waste Quantity: 100  
Quantity Unit: G  
Additional Code 1: Not reported  
Additional Code 2: Not reported  
Additional Code 3: Not reported  
Additional Code 4: Not reported  
Additional Code 5: Not reported

Shipment Date: 19971103  
Creation Date: 3/18/1998 0:00:00  
Receipt Date: 19971110  
Manifest ID: 96383814  
Trans EPA ID: CAL000027724  
Trans Name: Not reported  
Trans 2 EPA ID: Not reported  
Trans 2 Name: Not reported  
TSDf EPA ID: CAD981696420  
Trans Name: Not reported  
TSDf Alt EPA ID: Not reported  
TSDf Alt Name: Not reported  
Waste Code Description: 134 - Aqueous solution with <10% total organic residues  
RCRA Code: Not reported

Map ID  
Direction  
Distance  
Elevation

MAP FINDINGS

Site

Database(s)

EDR ID Number  
EPA ID Number

LOU EHLERS CADILLAC (Continued)

100011719

Meth Code:	H01 - Transfer Station
Quantity Tons:	0.42
Waste Quantity:	100
Quantity Unit:	G
Additional Code 1:	Not reported
Additional Code 2:	Not reported
Additional Code 3:	Not reported
Additional Code 4:	Not reported
Additional Code 5:	Not reported
Shipment Date:	19971023
Creation Date:	7/23/1998 0:00:00
Receipt Date:	19971024
Manifest ID:	96726359
Trans EPA ID:	CAD982413262
Trans Name:	Not reported
Trans 2 EPA ID:	Not reported
Trans 2 Name:	Not reported
TSDf EPA ID:	CAD981696420
Trans Name:	Not reported
TSDf Alt EPA ID:	CAD981696420
TSDf Alt Name:	Not reported
Waste Code Description:	134 - Aqueous solution with <10% total organic residues
RCRA Code:	Not reported
Meth Code:	H01 - Transfer Station
Quantity Tons:	0.42
Waste Quantity:	100
Quantity Unit:	G
Additional Code 1:	Not reported
Additional Code 2:	Not reported
Additional Code 3:	Not reported
Additional Code 4:	Not reported
Additional Code 5:	Not reported
Shipment Date:	19971010
Creation Date:	3/18/1998 0:00:00
Receipt Date:	19971014
Manifest ID:	96383800
Trans EPA ID:	CAL000027724
Trans Name:	Not reported
Trans 2 EPA ID:	Not reported
Trans 2 Name:	Not reported
TSDf EPA ID:	CAD981696420
Trans Name:	Not reported
TSDf Alt EPA ID:	Not reported
TSDf Alt Name:	Not reported
Waste Code Description:	134 - Aqueous solution with <10% total organic residues
RCRA Code:	Not reported
Meth Code:	H01 - Transfer Station
Quantity Tons:	0.252
Waste Quantity:	60
Quantity Unit:	G
Additional Code 1:	Not reported
Additional Code 2:	Not reported
Additional Code 3:	Not reported
Additional Code 4:	Not reported
Additional Code 5:	Not reported

Map ID  
Direction  
Distance  
Elevation

MAP FINDINGS

Site

Database(s)

EDR ID Number  
EPA ID Number

**LOU EHLERS CADILLAC (Continued)**

**100011719**

Shipment Date: 19971003  
Creation Date: 7/23/1998 0:00:00  
Receipt Date: 19971008  
Manifest ID: 96842759  
Trans EPA ID: ILD984908202  
Trans Name: Not reported  
Trans 2 EPA ID: Not reported  
Trans 2 Name: Not reported  
TSDf EPA ID: CAD093459485  
Trans Name: Not reported  
TSDf Alt EPA ID: CAD093459485  
TSDf Alt Name: Not reported  
Waste Code Description: 214 - Unspecified solvent mixture  
RCRA Code: D039  
Meth Code: H01 - Transfer Station  
Quantity Tons: 0.0144  
Waste Quantity: 4  
Quantity Unit: G  
Additional Code 1: Not reported  
Additional Code 2: Not reported  
Additional Code 3: Not reported  
Additional Code 4: Not reported  
Additional Code 5: Not reported

Additional Info:

Year: 1996  
Gen EPA ID: CAD981462690

Shipment Date: 19961227  
Creation Date: 5/20/1997 0:00:00  
Receipt Date: 19961227  
Manifest ID: 96335148  
Trans EPA ID: CAL000027724  
Trans Name: Not reported  
Trans 2 EPA ID: Not reported  
Trans 2 Name: Not reported  
TSDf EPA ID: CAD981696420  
Trans Name: Not reported  
TSDf Alt EPA ID: Not reported  
TSDf Alt Name: Not reported  
Waste Code Description: 134 - Aqueous solution with <10% total organic residues  
RCRA Code: Not reported  
Meth Code: H01 - Transfer Station  
Quantity Tons: 0.168  
Waste Quantity: 40  
Quantity Unit: G  
Additional Code 1: Not reported  
Additional Code 2: Not reported  
Additional Code 3: Not reported  
Additional Code 4: Not reported  
Additional Code 5: Not reported

Shipment Date: 19961220  
Creation Date: 5/20/1997 0:00:00  
Receipt Date: 19961220  
Manifest ID: 96339832  
Trans EPA ID: CAL000027724

Map ID  
Direction  
Distance  
Elevation

MAP FINDINGS

Site

Database(s)

EDR ID Number  
EPA ID Number

**LOU EHLERS CADILLAC (Continued)**

**100011719**

Trans Name: Not reported  
Trans 2 EPA ID: Not reported  
Trans 2 Name: Not reported  
TSDf EPA ID: CAD981696420  
Trans Name: Not reported  
TSDf Alt EPA ID: Not reported  
TSDf Alt Name: Not reported  
Waste Code Description: 134 - Aqueous solution with <10% total organic residues  
RCRA Code: Not reported  
Meth Code: H01 - Transfer Station  
Quantity Tons: 0.315  
Waste Quantity: 75  
Quantity Unit: G  
Additional Code 1: Not reported  
Additional Code 2: Not reported  
Additional Code 3: Not reported  
Additional Code 4: Not reported  
Additional Code 5: Not reported

Shipment Date: 19961212  
Creation Date: 5/20/1997 0:00:00  
Receipt Date: 19961212  
Manifest ID: 96334850  
Trans EPA ID: CAL000027724  
Trans Name: Not reported  
Trans 2 EPA ID: Not reported  
Trans 2 Name: Not reported  
TSDf EPA ID: CAD981696420  
Trans Name: Not reported  
TSDf Alt EPA ID: Not reported  
TSDf Alt Name: Not reported  
Waste Code Description: 134 - Aqueous solution with <10% total organic residues  
RCRA Code: Not reported  
Meth Code: H01 - Transfer Station  
Quantity Tons: 0.378  
Waste Quantity: 90  
Quantity Unit: G  
Additional Code 1: Not reported  
Additional Code 2: Not reported  
Additional Code 3: Not reported  
Additional Code 4: Not reported  
Additional Code 5: Not reported

Shipment Date: 19961204  
Creation Date: 5/20/1997 0:00:00  
Receipt Date: 19961204  
Manifest ID: 96339852  
Trans EPA ID: CAL000027724  
Trans Name: Not reported  
Trans 2 EPA ID: Not reported  
Trans 2 Name: Not reported  
TSDf EPA ID: CAD981696420  
Trans Name: Not reported  
TSDf Alt EPA ID: Not reported  
TSDf Alt Name: Not reported  
Waste Code Description: 134 - Aqueous solution with <10% total organic residues  
RCRA Code: Not reported

Map ID  
Direction  
Distance  
Elevation

MAP FINDINGS

Site

Database(s)

EDR ID Number  
EPA ID Number

LOU EHLERS CADILLAC (Continued)

100011719

Meth Code: H01 - Transfer Station  
Quantity Tons: 0.42  
Waste Quantity: 100  
Quantity Unit: G  
Additional Code 1: Not reported  
Additional Code 2: Not reported  
Additional Code 3: Not reported  
Additional Code 4: Not reported  
Additional Code 5: Not reported

Shipment Date: 19961112  
Creation Date: 5/20/1997 0:00:00  
Receipt Date: 19961112  
Manifest ID: 96335035  
Trans EPA ID: CAL000027724  
Trans Name: Not reported  
Trans 2 EPA ID: Not reported  
Trans 2 Name: Not reported  
TSDf EPA ID: CAD981696420  
Trans Name: Not reported  
TSDf Alt EPA ID: Not reported  
TSDf Alt Name: Not reported  
Waste Code Description: 134 - Aqueous solution with <10% total organic residues  
RCRA Code: Not reported  
Meth Code: H01 - Transfer Station  
Quantity Tons: 0.525  
Waste Quantity: 125  
Quantity Unit: G  
Additional Code 1: Not reported  
Additional Code 2: Not reported  
Additional Code 3: Not reported  
Additional Code 4: Not reported  
Additional Code 5: Not reported

Shipment Date: 19961028  
Creation Date: 5/20/1997 0:00:00  
Receipt Date: 19961028  
Manifest ID: 96335049  
Trans EPA ID: CAL000027724  
Trans Name: Not reported  
Trans 2 EPA ID: Not reported  
Trans 2 Name: Not reported  
TSDf EPA ID: CAD981696420  
Trans Name: Not reported  
TSDf Alt EPA ID: Not reported  
TSDf Alt Name: Not reported  
Waste Code Description: 134 - Aqueous solution with <10% total organic residues  
RCRA Code: Not reported  
Meth Code: H01 - Transfer Station  
Quantity Tons: 0.21  
Waste Quantity: 50  
Quantity Unit: G  
Additional Code 1: Not reported  
Additional Code 2: Not reported  
Additional Code 3: Not reported  
Additional Code 4: Not reported  
Additional Code 5: Not reported

Map ID  
Direction  
Distance  
Elevation

MAP FINDINGS

Site

Database(s)

EDR ID Number  
EPA ID Number

**LOU EHLERS CADILLAC (Continued)**

**100011719**

Shipment Date: 19961010  
Creation Date: 5/20/1997 0:00:00  
Receipt Date: 19961010  
Manifest ID: 96334877  
Trans EPA ID: CAL000027724  
Trans Name: Not reported  
Trans 2 EPA ID: Not reported  
Trans 2 Name: Not reported  
TSDf EPA ID: CAD981696420  
Trans Name: Not reported  
TSDf Alt EPA ID: Not reported  
TSDf Alt Name: Not reported  
Waste Code Description: 134 - Aqueous solution with <10% total organic residues  
RCRA Code: Not reported  
Meth Code: H01 - Transfer Station  
Quantity Tons: 0.294  
Waste Quantity: 70  
Quantity Unit: G  
Additional Code 1: Not reported  
Additional Code 2: Not reported  
Additional Code 3: Not reported  
Additional Code 4: Not reported  
Additional Code 5: Not reported

Shipment Date: 19961002  
Creation Date: 5/20/1997 0:00:00  
Receipt Date: 19961002  
Manifest ID: 96339661  
Trans EPA ID: CAL000027724  
Trans Name: Not reported  
Trans 2 EPA ID: Not reported  
Trans 2 Name: Not reported  
TSDf EPA ID: CAD981696420  
Trans Name: Not reported  
TSDf Alt EPA ID: Not reported  
TSDf Alt Name: Not reported  
Waste Code Description: 134 - Aqueous solution with <10% total organic residues  
RCRA Code: Not reported  
Meth Code: H01 - Transfer Station  
Quantity Tons: 0.21  
Waste Quantity: 50  
Quantity Unit: G  
Additional Code 1: Not reported  
Additional Code 2: Not reported  
Additional Code 3: Not reported  
Additional Code 4: Not reported  
Additional Code 5: Not reported

Shipment Date: 19961002  
Creation Date: 5/20/1997 0:00:00  
Receipt Date: 19961002  
Manifest ID: 96339657  
Trans EPA ID: CAL000027724  
Trans Name: Not reported  
Trans 2 EPA ID: Not reported  
Trans 2 Name: Not reported  
TSDf EPA ID: CAD981696420

Map ID  
Direction  
Distance  
Elevation

MAP FINDINGS

Site

Database(s)

EDR ID Number  
EPA ID Number

**LOU EHLERS CADILLAC (Continued)**

**100011719**

Trans Name: Not reported  
TSDf Alt EPA ID: Not reported  
TSDf Alt Name: Not reported  
Waste Code Description: 221 - Waste oil and mixed oil  
RCRA Code: Not reported  
Meth Code: H01 - Transfer Station  
Quantity Tons: 0.209  
Waste Quantity: 55  
Quantity Unit: G  
Additional Code 1: Not reported  
Additional Code 2: Not reported  
Additional Code 3: Not reported  
Additional Code 4: Not reported  
Additional Code 5: Not reported

Shipment Date: 19960925  
Creation Date: 5/20/1997 0:00:00  
Receipt Date: 19960925  
Manifest ID: 96339791  
Trans EPA ID: CAL000027724  
Trans Name: Not reported  
Trans 2 EPA ID: Not reported  
Trans 2 Name: Not reported  
TSDf EPA ID: CAD981696420  
Trans Name: Not reported  
TSDf Alt EPA ID: Not reported  
TSDf Alt Name: Not reported  
Waste Code Description: 134 - Aqueous solution with <10% total organic residues  
RCRA Code: Not reported  
Meth Code: H01 - Transfer Station  
Quantity Tons: 0.21  
Waste Quantity: 50  
Quantity Unit: G  
Additional Code 1: Not reported  
Additional Code 2: Not reported  
Additional Code 3: Not reported  
Additional Code 4: Not reported  
Additional Code 5: Not reported

**Additional Info:**

Year: 2005  
Gen EPA ID: CAD981462690

Shipment Date: 20051201  
Creation Date: 7/12/2006 18:32:38  
Receipt Date: 20051201  
Manifest ID: 24466942  
Trans EPA ID: CAD008252405  
Trans Name: PACIFIC COAST LACQUER  
Trans 2 EPA ID: Not reported  
Trans 2 Name: Not reported  
TSDf EPA ID: CAD008252405  
Trans Name: PACIFIC RESOURCE RECOVERY  
TSDf Alt EPA ID: CAD008252405  
TSDf Alt Name: Not reported  
Waste Code Description: 352 - Other organic solids  
RCRA Code: D001

Map ID  
Direction  
Distance  
Elevation

MAP FINDINGS

Site

Database(s)

EDR ID Number  
EPA ID Number

LOU EHLERS CADILLAC (Continued)

100011719

Meth Code: H01 - Transfer Station  
Quantity Tons: 0.1  
Waste Quantity: 200  
Quantity Unit: P  
Additional Code 1: Not reported  
Additional Code 2: Not reported  
Additional Code 3: Not reported  
Additional Code 4: Not reported  
Additional Code 5: Not reported

Shipment Date: 20051014  
Creation Date: 6/22/2006 18:31:22  
Receipt Date: 20051017  
Manifest ID: 24719415  
Trans EPA ID: TXR000050930  
Trans Name: SAFETY-KLEEN SYSTEMS INC  
Trans 2 EPA ID: Not reported  
Trans 2 Name: Not reported  
TSDf EPA ID: CAT000613935  
Trans Name: SAFETY-KLEEN SYSTEMS INC  
TSDf Alt EPA ID: CAT000613935  
TSDf Alt Name: Not reported  
Waste Code Description: 134 - Aqueous solution with <10% total organic residues  
RCRA Code: D039  
Meth Code: H01 - Transfer Station  
Quantity Tons: 0.0168  
Waste Quantity: 4  
Quantity Unit: G  
Additional Code 1: Not reported  
Additional Code 2: Not reported  
Additional Code 3: Not reported  
Additional Code 4: Not reported  
Additional Code 5: Not reported

Shipment Date: 20051014  
Creation Date: 6/22/2006 18:31:22  
Receipt Date: 20051017  
Manifest ID: 24719415  
Trans EPA ID: TXR000050930  
Trans Name: SAFETY-KLEEN SYSTEMS INC  
Trans 2 EPA ID: Not reported  
Trans 2 Name: Not reported  
TSDf EPA ID: CAT000613935  
Trans Name: SAFETY-KLEEN SYSTEMS INC  
TSDf Alt EPA ID: CAT000613935  
TSDf Alt Name: Not reported  
Waste Code Description: 134 - Aqueous solution with <10% total organic residues  
RCRA Code: Not reported  
Meth Code: H01 - Transfer Station  
Quantity Tons: 0.588  
Waste Quantity: 140  
Quantity Unit: G  
Additional Code 1: Not reported  
Additional Code 2: Not reported  
Additional Code 3: Not reported  
Additional Code 4: Not reported  
Additional Code 5: Not reported



Map ID  
Direction  
Distance  
Elevation

MAP FINDINGS

Site

Database(s)

EDR ID Number  
EPA ID Number

**LOU EHLERS CADILLAC (Continued)**

**100011719**

Shipment Date: 20050817  
Creation Date: 4/13/2006 18:45:56  
Receipt Date: 20050818  
Manifest ID: 23677957  
Trans EPA ID: TXR000050930  
Trans Name: SAFETY-KLEEN SYSTEMS INC  
Trans 2 EPA ID: Not reported  
Trans 2 Name: Not reported  
TSDf EPA ID: CAT000613935  
Trans Name: SAFETY-KLEEN SYSTEMS INC  
TSDf Alt EPA ID: CAT000613935  
TSDf Alt Name: Not reported  
Waste Code Description: 134 - Aqueous solution with <10% total organic residues  
RCRA Code: Not reported  
Meth Code: H01 - Transfer Station  
Quantity Tons: 0.588  
Waste Quantity: 140  
Quantity Unit: G  
Additional Code 1: Not reported  
Additional Code 2: Not reported  
Additional Code 3: Not reported  
Additional Code 4: Not reported  
Additional Code 5: Not reported

Shipment Date: 20050621  
Creation Date: 9/15/2005 18:32:02  
Receipt Date: 20050622  
Manifest ID: 24498733  
Trans EPA ID: TXR000050930  
Trans Name: SAFETY-KLEEN SYSTEMS INC  
Trans 2 EPA ID: Not reported  
Trans 2 Name: Not reported  
TSDf EPA ID: CAT000613935  
Trans Name: SAFETY-KLEEN SYSTEMS INC  
TSDf Alt EPA ID: CAT000613935  
TSDf Alt Name: Not reported  
Waste Code Description: 134 - Aqueous solution with <10% total organic residues  
RCRA Code: Not reported  
Meth Code: H01 - Transfer Station  
Quantity Tons: 0.504  
Waste Quantity: 120  
Quantity Unit: G  
Additional Code 1: Not reported  
Additional Code 2: Not reported  
Additional Code 3: Not reported  
Additional Code 4: Not reported  
Additional Code 5: Not reported

Shipment Date: 20050430  
Creation Date: 7/21/2005 18:32:26  
Receipt Date: 20050502  
Manifest ID: 24268689  
Trans EPA ID: TXR000050930  
Trans Name: SAFETY-KLEEN SYSTEMS INC  
Trans 2 EPA ID: Not reported  
Trans 2 Name: Not reported  
TSDf EPA ID: CAT000613935

Map ID  
Direction  
Distance  
Elevation

MAP FINDINGS

Site

Database(s)

EDR ID Number  
EPA ID Number

LOU EHLERS CADILLAC (Continued)

1000111719

Trans Name: SAFETY-KLEEN SYSTEMS INC  
TSDf Alt EPA ID: CAT000613935  
TSDf Alt Name: Not reported  
Waste Code Description: 134 - Aqueous solution with <10% total organic residues  
RCRA Code: D039  
Meth Code: H01 - Transfer Station  
Quantity Tons: 0.0336  
Waste Quantity: 8  
Quantity Unit: G  
Additional Code 1: Not reported  
Additional Code 2: Not reported  
Additional Code 3: Not reported  
Additional Code 4: Not reported  
Additional Code 5: Not reported

Shipment Date: 20050430  
Creation Date: 7/21/2005 18:32:26  
Receipt Date: 20050502  
Manifest ID: 24268689  
Trans EPA ID: TXR000050930  
Trans Name: SAFETY-KLEEN SYSTEMS INC  
Trans 2 EPA ID: Not reported  
Trans 2 Name: Not reported  
TSDf EPA ID: CAT000613935  
Trans Name: SAFETY-KLEEN SYSTEMS INC  
TSDf Alt EPA ID: CAT000613935  
TSDf Alt Name: Not reported  
Waste Code Description: 134 - Aqueous solution with <10% total organic residues  
RCRA Code: NONE  
Meth Code: H01 - Transfer Station  
Quantity Tons: 0.6048  
Waste Quantity: 144  
Quantity Unit: G  
Additional Code 1: Not reported  
Additional Code 2: Not reported  
Additional Code 3: Not reported  
Additional Code 4: Not reported  
Additional Code 5: Not reported

Shipment Date: 20050311  
Creation Date: 5/29/2005 18:31:56  
Receipt Date: 20050314  
Manifest ID: 23698021  
Trans EPA ID: TXR000050930  
Trans Name: SAFETY-KLEEN SYSTEMS INC  
Trans 2 EPA ID: Not reported  
Trans 2 Name: Not reported  
TSDf EPA ID: CAT000613935  
Trans Name: SAFETY-KLEEN SYSTEMS INC  
TSDf Alt EPA ID: CAT000613935  
TSDf Alt Name: Not reported  
Waste Code Description: 134 - Aqueous solution with <10% total organic residues  
RCRA Code: D039  
Meth Code: H01 - Transfer Station  
Quantity Tons: 0.0336  
Waste Quantity: 8  
Quantity Unit: G

Map ID  
Direction  
Distance  
Elevation

MAP FINDINGS

Site

Database(s)

EDR ID Number  
EPA ID Number

**LOU EHLERS CADILLAC (Continued)**

**1000111719**

Additional Code 1:	Not reported
Additional Code 2:	Not reported
Additional Code 3:	Not reported
Additional Code 4:	Not reported
Additional Code 5:	Not reported
Shipment Date:	20050311
Creation Date:	5/29/2005 18:31:56
Receipt Date:	20050314
Manifest ID:	23698021
Trans EPA ID:	TXR000050930
Trans Name:	SAFETY-KLEEN SYSTEMS INC
Trans 2 EPA ID:	Not reported
Trans 2 Name:	Not reported
TSDf EPA ID:	CAT000613935
Trans Name:	SAFETY-KLEEN SYSTEMS INC
TSDf Alt EPA ID:	CAT000613935
TSDf Alt Name:	Not reported
Waste Code Description:	134 - Aqueous solution with <10% total organic residues
RCRA Code:	Not reported
Meth Code:	H01 - Transfer Station
Quantity Tons:	0.5796
Waste Quantity:	138
Quantity Unit:	G
Additional Code 1:	Not reported
Additional Code 2:	Not reported
Additional Code 3:	Not reported
Additional Code 4:	Not reported
Additional Code 5:	Not reported
Shipment Date:	20050204
Creation Date:	4/29/2005 8:38:49
Receipt Date:	20050209
Manifest ID:	22607642
Trans EPA ID:	CAD982413262
Trans Name:	EVERGREEN ENVIRONMENTAL SERVICES
Trans 2 EPA ID:	Not reported
Trans 2 Name:	Not reported
TSDf EPA ID:	CAD028409019
Trans Name:	CROSBY & OVERTON
TSDf Alt EPA ID:	CAD028409019
TSDf Alt Name:	Not reported
Waste Code Description:	352 - Other organic solids
RCRA Code:	NONE
Meth Code:	H01 - Transfer Station
Quantity Tons:	0.05
Waste Quantity:	100
Quantity Unit:	P
Additional Code 1:	Not reported
Additional Code 2:	Not reported
Additional Code 3:	Not reported
Additional Code 4:	Not reported
Additional Code 5:	Not reported
Additional Info:	
Year:	2006
Gen EPA ID:	CAD981462690

Map ID  
Direction  
Distance  
Elevation

MAP FINDINGS

Site

Database(s)

EDR ID Number  
EPA ID Number

**LOU EHLERS CADILLAC (Continued)**

**100011719**

Shipment Date:	20060927
Creation Date:	6/29/2007 18:30:21
Receipt Date:	20060927
Manifest ID:	000583004JJK
Trans EPA ID:	CAD008252405
Trans Name:	PACIFIC COAST LACQUER
Trans 2 EPA ID:	Not reported
Trans 2 Name:	Not reported
TSDf EPA ID:	CAD008252405
Trans Name:	PACIFIC RESOURCE RECOVERY
TSDf Alt EPA ID:	Not reported
TSDf Alt Name:	Not reported
Waste Code Description:	352 - Other organic solids
RCRA Code:	F005
Meth Code:	H141 - Storage, Bulking, And/Or Transfer Off Site--No Treatment/Reovery (H010-H129) Or (H131-H135)
Quantity Tons:	0.1
Waste Quantity:	200
Quantity Unit:	P
Additional Code 1:	F003
Additional Code 2:	D001
Additional Code 3:	Not reported
Additional Code 4:	Not reported
Additional Code 5:	Not reported
Shipment Date:	20060830
Creation Date:	10/5/2006 18:32:01
Receipt Date:	20060830
Manifest ID:	25231018
Trans EPA ID:	CAD008252405
Trans Name:	PACIFIC COAST LACQUER
Trans 2 EPA ID:	Not reported
Trans 2 Name:	Not reported
TSDf EPA ID:	CAD008252405
Trans Name:	PACIFIC RESOURCE RECOVERY
TSDf Alt EPA ID:	CAD008252405
TSDf Alt Name:	Not reported
Waste Code Description:	214 - Unspecified solvent mixture
RCRA Code:	D001
Meth Code:	R01 - Recycler
Quantity Tons:	0.4104
Waste Quantity:	114
Quantity Unit:	G
Additional Code 1:	Not reported
Additional Code 2:	Not reported
Additional Code 3:	Not reported
Additional Code 4:	Not reported
Additional Code 5:	Not reported
Shipment Date:	20060125
Creation Date:	5/5/2006 18:31:14
Receipt Date:	20060130
Manifest ID:	23800611
Trans EPA ID:	CAD981696420
Trans Name:	EVERGREEN ENVIRONMENTAL SVCS
Trans 2 EPA ID:	Not reported
Trans 2 Name:	Not reported

Map ID  
Direction  
Distance  
Elevation

MAP FINDINGS

Site

Database(s)

EDR ID Number  
EPA ID Number

**LOU EHLERS CADILLAC (Continued)**

**100011719**

TSDF EPA ID: CAD028409019  
Trans Name: CROSBY & OVERTON  
TSDF Alt EPA ID: CAD028409019  
TSDF Alt Name: Not reported  
Waste Code Description: 352 - Other organic solids  
RCRA Code: Not reported  
Meth Code: H01 - Transfer Station  
Quantity Tons: 0.0275  
Waste Quantity: 55  
Quantity Unit: P  
Additional Code 1: Not reported  
Additional Code 2: Not reported  
Additional Code 3: Not reported  
Additional Code 4: Not reported  
Additional Code 5: Not reported

Additional Info:

Year: 1993  
Gen EPA ID: CAD981462690

Shipment Date: 19931217  
Creation Date: 9/14/1995 0:00:00  
Receipt Date: 19931220  
Manifest ID: 93359304  
Trans EPA ID: CAT080011059  
Trans Name: Not reported  
Trans 2 EPA ID: Not reported  
Trans 2 Name: Not reported  
TSDF EPA ID: CAT080011059  
Trans Name: Not reported  
TSDF Alt EPA ID: CAT080011059  
TSDF Alt Name: Not reported  
Waste Code Description: 134 - Aqueous solution with <10% total organic residues  
RCRA Code: Not reported  
Meth Code: R01 - Recycler  
Quantity Tons: 0.798  
Waste Quantity: 190  
Quantity Unit: G  
Additional Code 1: Not reported  
Additional Code 2: Not reported  
Additional Code 3: Not reported  
Additional Code 4: Not reported  
Additional Code 5: Not reported

Shipment Date: 19931124  
Creation Date: 9/14/1995 0:00:00  
Receipt Date: 19931129  
Manifest ID: 93359269  
Trans EPA ID: CAT080011059  
Trans Name: Not reported  
Trans 2 EPA ID: Not reported  
Trans 2 Name: Not reported  
TSDF EPA ID: CAT080011059  
Trans Name: Not reported  
TSDF Alt EPA ID: Not reported  
TSDF Alt Name: Not reported  
Waste Code Description: 134 - Aqueous solution with <10% total organic residues

Map ID  
Direction  
Distance  
Elevation

MAP FINDINGS

Site

Database(s)

EDR ID Number  
EPA ID Number

**LOU EHLERS CADILLAC (Continued)**

**100011719**

RCRA Code: Not reported  
Meth Code: R01 - Recycler  
Quantity Tons: 0.84  
Waste Quantity: 200  
Quantity Unit: G  
Additional Code 1: Not reported  
Additional Code 2: Not reported  
Additional Code 3: Not reported  
Additional Code 4: Not reported  
Additional Code 5: Not reported

Shipment Date: 19931103  
Creation Date: 9/12/1995 0:00:00  
Receipt Date: Not reported  
Manifest ID: 93065632  
Trans EPA ID: CAT080011059  
Trans Name: Not reported  
Trans 2 EPA ID: Not reported  
Trans 2 Name: Not reported  
TSDf EPA ID: CAT080011059  
Trans Name: Not reported  
TSDf Alt EPA ID: Not reported  
TSDf Alt Name: Not reported  
Waste Code Description: 223 - Unspecified oil-containing waste  
RCRA Code: Not reported  
Meth Code: - Not reported  
Quantity Tons: 0.2293  
Waste Quantity: 55  
Quantity Unit: G  
Additional Code 1: Not reported  
Additional Code 2: Not reported  
Additional Code 3: Not reported  
Additional Code 4: Not reported  
Additional Code 5: Not reported

Shipment Date: 19931028  
Creation Date: 9/13/1995 0:00:00  
Receipt Date: 19931101  
Manifest ID: 92765762  
Trans EPA ID: CAT080011059  
Trans Name: Not reported  
Trans 2 EPA ID: Not reported  
Trans 2 Name: Not reported  
TSDf EPA ID: CAT080011059  
Trans Name: Not reported  
TSDf Alt EPA ID: CAT080011059  
TSDf Alt Name: Not reported  
Waste Code Description: 134 - Aqueous solution with <10% total organic residues  
RCRA Code: Not reported  
Meth Code: R01 - Recycler  
Quantity Tons: 0.924  
Waste Quantity: 220  
Quantity Unit: G  
Additional Code 1: Not reported  
Additional Code 2: Not reported  
Additional Code 3: Not reported  
Additional Code 4: Not reported

Map ID  
Direction  
Distance  
Elevation

MAP FINDINGS

Site

Database(s)

EDR ID Number  
EPA ID Number

**LOU EHLERS CADILLAC (Continued)**

**100011719**

Additional Code 5:	Not reported
Shipment Date:	19931001
Creation Date:	9/12/1995 0:00:00
Receipt Date:	19931004
Manifest ID:	93064551
Trans EPA ID:	CAT080011059
Trans Name:	Not reported
Trans 2 EPA ID:	Not reported
Trans 2 Name:	Not reported
TSDf EPA ID:	CAT080011059
Trans Name:	Not reported
TSDf Alt EPA ID:	Not reported
TSDf Alt Name:	Not reported
Waste Code Description:	134 - Aqueous solution with <10% total organic residues
RCRA Code:	Not reported
Meth Code:	R01 - Recycler
Quantity Tons:	0.966
Waste Quantity:	230
Quantity Unit:	G
Additional Code 1:	Not reported
Additional Code 2:	Not reported
Additional Code 3:	Not reported
Additional Code 4:	Not reported
Additional Code 5:	Not reported
Shipment Date:	19930820
Creation Date:	9/12/1995 0:00:00
Receipt Date:	19930823
Manifest ID:	92059923
Trans EPA ID:	CAT080011059
Trans Name:	Not reported
Trans 2 EPA ID:	Not reported
Trans 2 Name:	Not reported
TSDf EPA ID:	CAT080011059
Trans Name:	Not reported
TSDf Alt EPA ID:	CAT080011059
TSDf Alt Name:	Not reported
Waste Code Description:	134 - Aqueous solution with <10% total organic residues
RCRA Code:	Not reported
Meth Code:	R01 - Recycler
Quantity Tons:	0.903
Waste Quantity:	215
Quantity Unit:	G
Additional Code 1:	Not reported
Additional Code 2:	Not reported
Additional Code 3:	Not reported
Additional Code 4:	Not reported
Additional Code 5:	Not reported
Shipment Date:	19930702
Creation Date:	9/8/1995 0:00:00
Receipt Date:	Not reported
Manifest ID:	92761605
Trans EPA ID:	CAT080011059
Trans Name:	Not reported
Trans 2 EPA ID:	Not reported

Map ID  
Direction  
Distance  
Elevation

MAP FINDINGS

Site

Database(s)

EDR ID Number  
EPA ID Number

**LOU EHLERS CADILLAC (Continued)**

**100011719**

Trans 2 Name: Not reported  
TSDF EPA ID: CAT080011059  
Trans Name: Not reported  
TSDF Alt EPA ID: Not reported  
TSDF Alt Name: Not reported  
Waste Code Description: 134 - Aqueous solution with <10% total organic residues  
RCRA Code: Not reported  
Meth Code: - Not reported  
Quantity Tons: 1.134  
Waste Quantity: 270  
Quantity Unit: G  
Additional Code 1: Not reported  
Additional Code 2: Not reported  
Additional Code 3: Not reported  
Additional Code 4: Not reported  
Additional Code 5: Not reported

Shipment Date: 19930630  
Creation Date: 9/11/1995 0:00:00  
Receipt Date: 19930630  
Manifest ID: 92599130  
Trans EPA ID: CAD008252405  
Trans Name: Not reported  
Trans 2 EPA ID: Not reported  
Trans 2 Name: Not reported  
TSDF EPA ID: CAD008252405  
Trans Name: Not reported  
TSDF Alt EPA ID: Not reported  
TSDF Alt Name: Not reported  
Waste Code Description: 214 - Unspecified solvent mixture  
RCRA Code: Not reported  
Meth Code: R01 - Recycler  
Quantity Tons: 0.198  
Waste Quantity: 55  
Quantity Unit: G  
Additional Code 1: Not reported  
Additional Code 2: Not reported  
Additional Code 3: Not reported  
Additional Code 4: Not reported  
Additional Code 5: Not reported

Shipment Date: 19930610  
Creation Date: 9/9/1995 0:00:00  
Receipt Date: 19930611  
Manifest ID: 92059847  
Trans EPA ID: CAT080011059  
Trans Name: Not reported  
Trans 2 EPA ID: Not reported  
Trans 2 Name: Not reported  
TSDF EPA ID: CAT080011059  
Trans Name: Not reported  
TSDF Alt EPA ID: CAT080011059  
TSDF Alt Name: Not reported  
Waste Code Description: 134 - Aqueous solution with <10% total organic residues  
RCRA Code: Not reported  
Meth Code: R01 - Recycler  
Quantity Tons: 1.113



Map ID  
Direction  
Distance  
Elevation

MAP FINDINGS

Site

Database(s)

EDR ID Number  
EPA ID Number

**LOU EHLERS CADILLAC (Continued)**

**100011719**

Waste Quantity: 265  
Quantity Unit: G  
Additional Code 1: Not reported  
Additional Code 2: Not reported  
Additional Code 3: Not reported  
Additional Code 4: Not reported  
Additional Code 5: Not reported

Shipment Date: 19930602  
Creation Date: 9/7/1995 0:00:00  
Receipt Date: Not reported  
Manifest ID: 92589120  
Trans EPA ID: CAD008252405  
Trans Name: Not reported  
Trans 2 EPA ID: Not reported  
Trans 2 Name: Not reported  
TSDf EPA ID: CAD008252405  
Trans Name: Not reported  
TSDf Alt EPA ID: Not reported  
TSDf Alt Name: Not reported  
Waste Code Description: 214 - Unspecified solvent mixture  
RCRA Code: Not reported  
Meth Code: - Not reported  
Quantity Tons: 0.18  
Waste Quantity: 50  
Quantity Unit: G  
Additional Code 1: Not reported  
Additional Code 2: Not reported  
Additional Code 3: Not reported  
Additional Code 4: Not reported  
Additional Code 5: Not reported

Additional Info:

Year: 2008  
Gen EPA ID: CAD981462690

Shipment Date: 20081031  
Creation Date: 12/30/2008 18:30:19  
Receipt Date: 20081101  
Manifest ID: 004817435JJK  
Trans EPA ID: CAR000172460  
Trans Name: ENVIRONMENTAL LOGISTICS INC  
Trans 2 EPA ID: Not reported  
Trans 2 Name: Not reported  
TSDf EPA ID: CAD982444481  
Trans Name: FILTER RECYCLING SERVICES INC  
TSDf Alt EPA ID: Not reported  
TSDf Alt Name: Not reported  
Waste Code Description: 611 - Contaminated soil from site clean-ups  
RCRA Code: Not reported  
Meth Code: H141 - Storage, Bulking, And/Or Transfer Off Site--No Treatment/Reovery (H010-H129) Or (H131-H135)  
Quantity Tons: 0.85  
Waste Quantity: 1700  
Quantity Unit: P  
Additional Code 1: Not reported  
Additional Code 2: Not reported

Map ID  
Direction  
Distance  
Elevation

MAP FINDINGS

Site

Database(s)

EDR ID Number  
EPA ID Number

**LOU EHLERS CADILLAC (Continued)**

**100011719**

Additional Code 3:	Not reported
Additional Code 4:	Not reported
Additional Code 5:	Not reported
Shipment Date:	20081031
Creation Date:	12/30/2008 18:30:19
Receipt Date:	20081101
Manifest ID:	004817435JJK
Trans EPA ID:	CAR000172460
Trans Name:	ENVIRONMENTAL LOGISTICS INC
Trans 2 EPA ID:	Not reported
Trans 2 Name:	Not reported
TSDf EPA ID:	CAD982444481
Trans Name:	FILTER RECYCLING SERVICES INC
TSDf Alt EPA ID:	Not reported
TSDf Alt Name:	Not reported
Waste Code Description:	223 - Unspecified oil-containing waste
RCRA Code:	Not reported
Meth Code:	H141 - Storage, Bulking, And/Or Transfer Off Site--No Treatment/Reovery (H010-H129) Or (H131-H135)
Quantity Tons:	0.4587
Waste Quantity:	110
Quantity Unit:	G
Additional Code 1:	Not reported
Additional Code 2:	Not reported
Additional Code 3:	Not reported
Additional Code 4:	Not reported
Additional Code 5:	Not reported
Shipment Date:	20081030
Creation Date:	1/9/2009 18:30:19
Receipt Date:	20081101
Manifest ID:	005051211JJK
Trans EPA ID:	CAR000172460
Trans Name:	ENVIRONMENTAL LOGISTICS INC
Trans 2 EPA ID:	Not reported
Trans 2 Name:	Not reported
TSDf EPA ID:	CAD982444481
Trans Name:	FILTER RECYCLING SERVICES INC
TSDf Alt EPA ID:	Not reported
TSDf Alt Name:	Not reported
Waste Code Description:	611 - Contaminated soil from site clean-ups
RCRA Code:	Not reported
Meth Code:	H141 - Storage, Bulking, And/Or Transfer Off Site--No Treatment/Reovery (H010-H129) Or (H131-H135)
Quantity Tons:	17.7
Waste Quantity:	15
Quantity Unit:	Y
Additional Code 1:	Not reported
Additional Code 2:	Not reported
Additional Code 3:	Not reported
Additional Code 4:	Not reported
Additional Code 5:	Not reported
Shipment Date:	20081030
Creation Date:	1/9/2009 18:30:19
Receipt Date:	20081101

Map ID  
Direction  
Distance  
Elevation

MAP FINDINGS

Site

Database(s)

EDR ID Number  
EPA ID Number

LOU EHLERS CADILLAC (Continued)

100011719

Manifest ID: 005051212JJK  
Trans EPA ID: CAR000172460  
Trans Name: ENVIRONMENTAL LOGISTICS INC  
Trans 2 EPA ID: Not reported  
Trans 2 Name: Not reported  
TSDf EPA ID: CAD982444481  
Trans Name: FILTER RECYCLING SERVICES INC  
TSDf Alt EPA ID: Not reported  
TSDf Alt Name: Not reported  
Waste Code Description: 611 - Contaminated soil from site clean-ups  
RCRA Code: Not reported  
Meth Code: H141 - Storage, Bulking, And/Or Transfer Off Site--No Treatment/Reovery (H010-H129) Or (H131-H135)  
  
Quantity Tons: 35.4  
Waste Quantity: 30  
Quantity Unit: Y  
Additional Code 1: Not reported  
Additional Code 2: Not reported  
Additional Code 3: Not reported  
Additional Code 4: Not reported  
Additional Code 5: Not reported  
  
Shipment Date: 20081025  
Creation Date: 3/13/2009 10:10:38  
Receipt Date: 20081025  
Manifest ID: 005051181JJK  
Trans EPA ID: CAR000172460  
Trans Name: ENVIRONMENTAL LOGISTICS INC  
Trans 2 EPA ID: Not reported  
Trans 2 Name: Not reported  
TSDf EPA ID: CAD982444481  
Trans Name: FILTER RECYCLING SERVICES INC  
TSDf Alt EPA ID: Not reported  
TSDf Alt Name: Not reported  
Waste Code Description: 352 - Other organic solids  
RCRA Code: Not reported  
Meth Code: H141 - Storage, Bulking, And/Or Transfer Off Site--No Treatment/Reovery (H010-H129) Or (H131-H135)  
  
Quantity Tons: 25.284  
Waste Quantity: 30  
Quantity Unit: Y  
Additional Code 1: Not reported  
Additional Code 2: Not reported  
Additional Code 3: Not reported  
Additional Code 4: Not reported  
Additional Code 5: Not reported  
  
Shipment Date: 20080724  
Creation Date: 9/25/2008 18:30:18  
Receipt Date: 20080724  
Manifest ID: 003854828JJK  
Trans EPA ID: CAD982413262  
Trans Name: EVERGREEN ENVIRONMENTAL SERVICES  
Trans 2 EPA ID: Not reported  
Trans 2 Name: Not reported  
TSDf EPA ID: CAD981696420  
Trans Name: EVERGREEN ENVIRONMENTAL SVCS

Map ID  
Direction  
Distance  
Elevation

MAP FINDINGS

Site

Database(s)

EDR ID Number  
EPA ID Number

**LOU EHLERS CADILLAC (Continued)**

**100011719**

TSDf Alt EPA ID:	Not reported
TSDf Alt Name:	Not reported
Waste Code Description:	135 - Unspecified aqueous solution
RCRA Code:	Not reported
Meth Code:	H141 - Storage, Bulking, And/Or Transfer Off Site--No Treatment/Reovery (H010-H129) Or (H131-H135)
Quantity Tons:	0.84
Waste Quantity:	200
Quantity Unit:	G
Additional Code 1:	Not reported
Additional Code 2:	Not reported
Additional Code 3:	Not reported
Additional Code 4:	Not reported
Additional Code 5:	Not reported
Shipment Date:	20080724
Creation Date:	12/30/2008 18:30:07
Receipt Date:	20080806
Manifest ID:	003942482JJK
Trans EPA ID:	CAD982413262
Trans Name:	EVERGREEN ENVIRONMENTAL SERVICES
Trans 2 EPA ID:	CAR000156125
Trans 2 Name:	LIGHTING RESOURCES LLC
TSDf EPA ID:	AZD983476680
Trans Name:	LIGHTING RESOURCES LLC
TSDf Alt EPA ID:	Not reported
TSDf Alt Name:	Not reported
Waste Code Description:	261 - Not reported
RCRA Code:	Not reported
Meth Code:	H040 - Incineration--Thermal Destruction Other Than Use As A Fuel
Quantity Tons:	0.45
Waste Quantity:	900
Quantity Unit:	P
Additional Code 1:	Not reported
Additional Code 2:	Not reported
Additional Code 3:	Not reported
Additional Code 4:	Not reported
Additional Code 5:	Not reported
Shipment Date:	20080724
Creation Date:	5/16/2013 22:15:09
Receipt Date:	Not reported
Manifest ID:	003942483JJK
Trans EPA ID:	CAD982413262
Trans Name:	EVERGREEN ENVIRONMENTAL SERVICES
Trans 2 EPA ID:	CAR000156125
Trans 2 Name:	LIGHTING RESOURCES LLC
TSDf EPA ID:	IN0000351387
Trans Name:	LIGHTING RESOURCES LLC
TSDf Alt EPA ID:	Not reported
TSDf Alt Name:	Not reported
Waste Code Description:	121 - Alkaline solution (pH >12.5) with metals (antimony, arsenic, barium, beryllium, cadmium, chromium, cobalt, copper, lead, mercury, molybdenum, nickel, selenium, silver, thallium, vanadium, and zinc
RCRA Code:	D009
Meth Code:	- Not reported
Quantity Tons:	0.15

Map ID  
Direction  
Distance  
Elevation

MAP FINDINGS

Site

Database(s)

EDR ID Number  
EPA ID Number

**LOU EHLERS CADILLAC (Continued)**

**100011719**

Waste Quantity:	300
Quantity Unit:	P
Additional Code 1:	Not reported
Additional Code 2:	Not reported
Additional Code 3:	Not reported
Additional Code 4:	Not reported
Additional Code 5:	Not reported
Shipment Date:	20080711
Creation Date:	10/10/2008 18:30:08
Receipt Date:	20080721
Manifest ID:	001681734JJK
Trans EPA ID:	CAD982413262
Trans Name:	EVERGREEN ENVIRONMENTAL SERVICES
Trans 2 EPA ID:	Not reported
Trans 2 Name:	Not reported
TSDf EPA ID:	CAD028409019
Trans Name:	CROSBY AND OVERTON
TSDf Alt EPA ID:	Not reported
TSDf Alt Name:	Not reported
Waste Code Description:	551 - Laboratory waste chemicals 561 Detergent and soap
RCRA Code:	D002
Meth Code:	H141 - Storage, Bulking, And/Or Transfer Off Site--No Treatment/Reovery (H010-H129) Or (H131-H135)
Quantity Tons:	0.05
Waste Quantity:	100
Quantity Unit:	P
Additional Code 1:	Not reported
Additional Code 2:	Not reported
Additional Code 3:	Not reported
Additional Code 4:	Not reported
Additional Code 5:	Not reported
Shipment Date:	20080711
Creation Date:	10/10/2008 18:30:08
Receipt Date:	20080721
Manifest ID:	001681734JJK
Trans EPA ID:	CAD982413262
Trans Name:	EVERGREEN ENVIRONMENTAL SERVICES
Trans 2 EPA ID:	Not reported
Trans 2 Name:	Not reported
TSDf EPA ID:	CAD028409019
Trans Name:	CROSBY AND OVERTON
TSDf Alt EPA ID:	Not reported
TSDf Alt Name:	Not reported
Waste Code Description:	331 - Off-specification, aged, or surplus organics
RCRA Code:	Not reported
Meth Code:	H141 - Storage, Bulking, And/Or Transfer Off Site--No Treatment/Reovery (H010-H129) Or (H131-H135)
Quantity Tons:	0.0375
Waste Quantity:	75
Quantity Unit:	P
Additional Code 1:	Not reported
Additional Code 2:	Not reported
Additional Code 3:	Not reported
Additional Code 4:	Not reported
Additional Code 5:	Not reported

Map ID  
Direction  
Distance  
Elevation

MAP FINDINGS

Site

Database(s)

EDR ID Number  
EPA ID Number

**LOU EHLERS CADILLAC (Continued)**

**100011719**

Additional Info:

Year:	2002
Gen EPA ID:	CAD981462690
Shipment Date:	20021115
Creation Date:	2/25/2003 18:31:38
Receipt Date:	20021115
Manifest ID:	22139352
Trans EPA ID:	SCR000075150
Trans Name:	Not reported
Trans 2 EPA ID:	Not reported
Trans 2 Name:	Not reported
TSDF EPA ID:	CAT000613935
Trans Name:	Not reported
TSDF Alt EPA ID:	Not reported
TSDF Alt Name:	Not reported
Waste Code Description:	134 - Aqueous solution with <10% total organic residues
RCRA Code:	Not reported
Meth Code:	H01 - Transfer Station
Quantity Tons:	0.6048
Waste Quantity:	144
Quantity Unit:	G
Additional Code 1:	Not reported
Additional Code 2:	Not reported
Additional Code 3:	Not reported
Additional Code 4:	Not reported
Additional Code 5:	Not reported
Shipment Date:	20021021
Creation Date:	2/18/2003 18:31:24
Receipt Date:	20021021
Manifest ID:	21908968
Trans EPA ID:	SCR000075150
Trans Name:	Not reported
Trans 2 EPA ID:	Not reported
Trans 2 Name:	Not reported
TSDF EPA ID:	CAT000613935
Trans Name:	Not reported
TSDF Alt EPA ID:	Not reported
TSDF Alt Name:	Not reported
Waste Code Description:	134 - Aqueous solution with <10% total organic residues
RCRA Code:	D039
Meth Code:	H01 - Transfer Station
Quantity Tons:	0.0336
Waste Quantity:	8
Quantity Unit:	G
Additional Code 1:	Not reported
Additional Code 2:	Not reported
Additional Code 3:	Not reported
Additional Code 4:	Not reported
Additional Code 5:	Not reported
Shipment Date:	20020801
Creation Date:	3/13/2003 18:31:17
Receipt Date:	20020801
Manifest ID:	21741352
Trans EPA ID:	SCR000075150

Map ID  
Direction  
Distance  
Elevation

MAP FINDINGS

Site

Database(s)

EDR ID Number  
EPA ID Number

LOU EHLERS CADILLAC (Continued)

100011719

Trans Name: Not reported  
Trans 2 EPA ID: Not reported  
Trans 2 Name: Not reported  
TSDf EPA ID: CAT000613935  
Trans Name: Not reported  
TSDf Alt EPA ID: Not reported  
TSDf Alt Name: Not reported  
Waste Code Description: 134 - Aqueous solution with <10% total organic residues  
RCRA Code: Not reported  
Meth Code: H01 - Transfer Station  
Quantity Tons: 0.5544  
Waste Quantity: 132  
Quantity Unit: G  
Additional Code 1: Not reported  
Additional Code 2: Not reported  
Additional Code 3: Not reported  
Additional Code 4: Not reported  
Additional Code 5: Not reported

Shipment Date: 20020606  
Creation Date: 2/4/2003 14:36:32  
Receipt Date: 20020606  
Manifest ID: 21597302  
Trans EPA ID: SCR000075150  
Trans Name: Not reported  
Trans 2 EPA ID: Not reported  
Trans 2 Name: Not reported  
TSDf EPA ID: CAT000613935  
Trans Name: Not reported  
TSDf Alt EPA ID: Not reported  
TSDf Alt Name: Not reported  
Waste Code Description: 134 - Aqueous solution with <10% total organic residues  
RCRA Code: Not reported  
Meth Code: H01 - Transfer Station  
Quantity Tons: 0.5502  
Waste Quantity: 131  
Quantity Unit: G  
Additional Code 1: Not reported  
Additional Code 2: Not reported  
Additional Code 3: Not reported  
Additional Code 4: Not reported  
Additional Code 5: Not reported

Shipment Date: 20020507  
Creation Date: 7/29/2002 18:40:54  
Receipt Date: Not reported  
Manifest ID: 21587932  
Trans EPA ID: SCR000075150  
Trans Name: Not reported  
Trans 2 EPA ID: Not reported  
Trans 2 Name: Not reported  
TSDf EPA ID: CAT000613935  
Trans Name: Not reported  
TSDf Alt EPA ID: Not reported  
TSDf Alt Name: Not reported  
Waste Code Description: 134 - Aqueous solution with <10% total organic residues  
RCRA Code: D039

Map ID  
Direction  
Distance  
Elevation

MAP FINDINGS

Site

Database(s)

EDR ID Number  
EPA ID Number

LOU EHLERS CADILLAC (Continued)

100011719

Meth Code:	H01 - Transfer Station
Quantity Tons:	0.0336
Waste Quantity:	8
Quantity Unit:	G
Additional Code 1:	Not reported
Additional Code 2:	Not reported
Additional Code 3:	Not reported
Additional Code 4:	Not reported
Additional Code 5:	Not reported
Shipment Date:	20020409
Creation Date:	7/17/2002 18:33:08
Receipt Date:	20020409
Manifest ID:	21587579
Trans EPA ID:	SCR000075150
Trans Name:	Not reported
Trans 2 EPA ID:	Not reported
Trans 2 Name:	Not reported
TSDF EPA ID:	CAT000613935
Trans Name:	Not reported
TSDF Alt EPA ID:	Not reported
TSDF Alt Name:	Not reported
Waste Code Description:	134 - Aqueous solution with <10% total organic residues
RCRA Code:	Not reported
Meth Code:	H01 - Transfer Station
Quantity Tons:	0.441
Waste Quantity:	105
Quantity Unit:	G
Additional Code 1:	Not reported
Additional Code 2:	Not reported
Additional Code 3:	Not reported
Additional Code 4:	Not reported
Additional Code 5:	Not reported
Shipment Date:	20020213
Creation Date:	7/2/2002 18:31:06
Receipt Date:	20020213
Manifest ID:	21491530
Trans EPA ID:	SCR000075150
Trans Name:	Not reported
Trans 2 EPA ID:	Not reported
Trans 2 Name:	Not reported
TSDF EPA ID:	CAT000613935
Trans Name:	Not reported
TSDF Alt EPA ID:	Not reported
TSDF Alt Name:	Not reported
Waste Code Description:	134 - Aqueous solution with <10% total organic residues
RCRA Code:	Not reported
Meth Code:	H01 - Transfer Station
Quantity Tons:	0.4536
Waste Quantity:	108
Quantity Unit:	G
Additional Code 1:	Not reported
Additional Code 2:	Not reported
Additional Code 3:	Not reported
Additional Code 4:	Not reported
Additional Code 5:	Not reported



Map ID  
Direction  
Distance  
Elevation

MAP FINDINGS

Site

Database(s)

EDR ID Number  
EPA ID Number

**LOU EHLERS CADILLAC (Continued)**

**100011719**

Shipment Date: 20020213  
Creation Date: 7/2/2002 18:31:06  
Receipt Date: 20020213  
Manifest ID: 21491530  
Trans EPA ID: SCR000075150  
Trans Name: Not reported  
Trans 2 EPA ID: Not reported  
Trans 2 Name: Not reported  
TSDf EPA ID: CAT000613935  
Trans Name: Not reported  
TSDf Alt EPA ID: Not reported  
TSDf Alt Name: Not reported  
Waste Code Description: 134 - Aqueous solution with <10% total organic residues  
RCRA Code: D039  
Meth Code: H01 - Transfer Station  
Quantity Tons: 0.0336  
Waste Quantity: 8  
Quantity Unit: G  
Additional Code 1: Not reported  
Additional Code 2: Not reported  
Additional Code 3: Not reported  
Additional Code 4: Not reported  
Additional Code 5: Not reported

Additional Info:

Year: 1999  
Gen EPA ID: CAD981462690

Shipment Date: 19991228  
Creation Date: 2/15/2000 0:00:00  
Receipt Date: 19991228  
Manifest ID: 99537000  
Trans EPA ID: ILD984908202  
Trans Name: Not reported  
Trans 2 EPA ID: Not reported  
Trans 2 Name: Not reported  
TSDf EPA ID: CAT000613935  
Trans Name: Not reported  
TSDf Alt EPA ID: CAT000613935  
TSDf Alt Name: Not reported  
Waste Code Description: 134 - Aqueous solution with <10% total organic residues  
RCRA Code: D039  
Meth Code: H01 - Transfer Station  
Quantity Tons: 0.546  
Waste Quantity: 130  
Quantity Unit: G  
Additional Code 1: Not reported  
Additional Code 2: Not reported  
Additional Code 3: Not reported  
Additional Code 4: Not reported  
Additional Code 5: Not reported

Shipment Date: 19991227  
Creation Date: 2/28/2000 0:00:00  
Receipt Date: 19991227  
Manifest ID: 99892543  
Trans EPA ID: CAD982413262

Map ID  
Direction  
Distance  
Elevation

MAP FINDINGS

Site

Database(s)

EDR ID Number  
EPA ID Number

LOU EHLERS CADILLAC (Continued)

1000111719

Trans Name: Not reported  
Trans 2 EPA ID: Not reported  
Trans 2 Name: Not reported  
TSDf EPA ID: CAD981696420  
Trans Name: Not reported  
TSDf Alt EPA ID: CAD981696420  
TSDf Alt Name: Not reported  
Waste Code Description: 134 - Aqueous solution with <10% total organic residues  
RCRA Code: Not reported  
Meth Code: H01 - Transfer Station  
Quantity Tons: 0.42  
Waste Quantity: 100  
Quantity Unit: G  
Additional Code 1: Not reported  
Additional Code 2: Not reported  
Additional Code 3: Not reported  
Additional Code 4: Not reported  
Additional Code 5: Not reported

Shipment Date: 19991213  
Creation Date: 2/15/2000 0:00:00  
Receipt Date: 19991213  
Manifest ID: 99471092  
Trans EPA ID: CAD982413262  
Trans Name: Not reported  
Trans 2 EPA ID: Not reported  
Trans 2 Name: Not reported  
TSDf EPA ID: CAD981696420  
Trans Name: Not reported  
TSDf Alt EPA ID: CAD981696420  
TSDf Alt Name: Not reported  
Waste Code Description: 134 - Aqueous solution with <10% total organic residues  
RCRA Code: Not reported  
Meth Code: H01 - Transfer Station  
Quantity Tons: 0.399  
Waste Quantity: 95  
Quantity Unit: G  
Additional Code 1: Not reported  
Additional Code 2: Not reported  
Additional Code 3: Not reported  
Additional Code 4: Not reported  
Additional Code 5: Not reported

Shipment Date: 19991201  
Creation Date: 1/19/2000 0:00:00  
Receipt Date: 19991201  
Manifest ID: 99470966  
Trans EPA ID: CAD982413262  
Trans Name: Not reported  
Trans 2 EPA ID: Not reported  
Trans 2 Name: Not reported  
TSDf EPA ID: CAD981696420  
Trans Name: Not reported  
TSDf Alt EPA ID: CAD981696420  
TSDf Alt Name: Not reported  
Waste Code Description: 134 - Aqueous solution with <10% total organic residues  
RCRA Code: Not reported

Map ID  
Direction  
Distance  
Elevation

MAP FINDINGS

Site

Database(s)

EDR ID Number  
EPA ID Number

LOU EHLERS CADILLAC (Continued)

100011719

Meth Code:	H01 - Transfer Station
Quantity Tons:	0.462
Waste Quantity:	110
Quantity Unit:	G
Additional Code 1:	Not reported
Additional Code 2:	Not reported
Additional Code 3:	Not reported
Additional Code 4:	Not reported
Additional Code 5:	Not reported
Shipment Date:	19991123
Creation Date:	2/15/2000 0:00:00
Receipt Date:	19991207
Manifest ID:	95389015
Trans EPA ID:	CAD982413262
Trans Name:	Not reported
Trans 2 EPA ID:	Not reported
Trans 2 Name:	Not reported
TSDf EPA ID:	CAD028409019
Trans Name:	Not reported
TSDf Alt EPA ID:	CAD028409019
TSDf Alt Name:	Not reported
Waste Code Description:	221 - Waste oil and mixed oil
RCRA Code:	D001
Meth Code:	T01 - Treatment, Tank
Quantity Tons:	0.114
Waste Quantity:	30
Quantity Unit:	G
Additional Code 1:	Not reported
Additional Code 2:	Not reported
Additional Code 3:	Not reported
Additional Code 4:	Not reported
Additional Code 5:	Not reported
Shipment Date:	19991117
Creation Date:	1/11/2000 0:00:00
Receipt Date:	19991117
Manifest ID:	99470934
Trans EPA ID:	CAD982413262
Trans Name:	Not reported
Trans 2 EPA ID:	Not reported
Trans 2 Name:	Not reported
TSDf EPA ID:	CAD981696420
Trans Name:	Not reported
TSDf Alt EPA ID:	Not reported
TSDf Alt Name:	Not reported
Waste Code Description:	134 - Aqueous solution with <10% total organic residues
RCRA Code:	Not reported
Meth Code:	H01 - Transfer Station
Quantity Tons:	0.294
Waste Quantity:	70
Quantity Unit:	G
Additional Code 1:	Not reported
Additional Code 2:	Not reported
Additional Code 3:	Not reported
Additional Code 4:	Not reported
Additional Code 5:	Not reported

Map ID  
Direction  
Distance  
Elevation

MAP FINDINGS

Site

Database(s)

EDR ID Number  
EPA ID Number

**LOU EHLERS CADILLAC (Continued)**

**100011719**

Shipment Date: 19991103  
Creation Date: 1/4/2000 0:00:00  
Receipt Date: 19991103  
Manifest ID: 99471193  
Trans EPA ID: CAD982413262  
Trans Name: Not reported  
Trans 2 EPA ID: Not reported  
Trans 2 Name: Not reported  
TSDf EPA ID: CAD981696420  
Trans Name: Not reported  
TSDf Alt EPA ID: CAD981696420  
TSDf Alt Name: Not reported  
Waste Code Description: 134 - Aqueous solution with <10% total organic residues  
RCRA Code: Not reported  
Meth Code: H01 - Transfer Station  
Quantity Tons: 0.336  
Waste Quantity: 80  
Quantity Unit: G  
Additional Code 1: Not reported  
Additional Code 2: Not reported  
Additional Code 3: Not reported  
Additional Code 4: Not reported  
Additional Code 5: Not reported

Shipment Date: 19991101  
Creation Date: 1/19/2000 0:00:00  
Receipt Date: 19991101  
Manifest ID: 99516770  
Trans EPA ID: ILD984908202  
Trans Name: Not reported  
Trans 2 EPA ID: Not reported  
Trans 2 Name: Not reported  
TSDf EPA ID: CAT000613935  
Trans Name: Not reported  
TSDf Alt EPA ID: CAT000613935  
TSDf Alt Name: Not reported  
Waste Code Description: 134 - Aqueous solution with <10% total organic residues  
RCRA Code: D039  
Meth Code: H01 - Transfer Station  
Quantity Tons: 0.5628  
Waste Quantity: 134  
Quantity Unit: G  
Additional Code 1: Not reported  
Additional Code 2: Not reported  
Additional Code 3: Not reported  
Additional Code 4: Not reported  
Additional Code 5: Not reported

Shipment Date: 19991101  
Creation Date: 1/19/2000 0:00:00  
Receipt Date: 19991101  
Manifest ID: 99516770  
Trans EPA ID: ILD984908202  
Trans Name: Not reported  
Trans 2 EPA ID: Not reported  
Trans 2 Name: Not reported  
TSDf EPA ID: CAT000613935

Map ID  
Direction  
Distance  
Elevation

MAP FINDINGS

Site

Database(s)

EDR ID Number  
EPA ID Number

**LOU EHLERS CADILLAC (Continued)**

**100011719**

Trans Name: Not reported  
TSDf Alt EPA ID: CAT000613935  
TSDf Alt Name: Not reported  
Waste Code Description: 134 - Aqueous solution with <10% total organic residues  
RCRA Code: D039  
Meth Code: H01 - Transfer Station  
Quantity Tons: 0.0336  
Waste Quantity: 8  
Quantity Unit: G  
Additional Code 1: Not reported  
Additional Code 2: Not reported  
Additional Code 3: Not reported  
Additional Code 4: Not reported  
Additional Code 5: Not reported

Shipment Date: 19991019  
Creation Date: 12/16/1999 0:00:00  
Receipt Date: 19991019  
Manifest ID: 99470959  
Trans EPA ID: CAD982413262  
Trans Name: Not reported  
Trans 2 EPA ID: Not reported  
Trans 2 Name: Not reported  
TSDf EPA ID: CAD981696420  
Trans Name: Not reported  
TSDf Alt EPA ID: CAD981696420  
TSDf Alt Name: Not reported  
Waste Code Description: 134 - Aqueous solution with <10% total organic residues  
RCRA Code: Not reported  
Meth Code: H01 - Transfer Station  
Quantity Tons: 0.336  
Waste Quantity: 80  
Quantity Unit: G  
Additional Code 1: Not reported  
Additional Code 2: Not reported  
Additional Code 3: Not reported  
Additional Code 4: Not reported  
Additional Code 5: Not reported

Additional Info:  
Year: 1998  
Gen EPA ID: CAD981462690

Shipment Date: 19981217  
Creation Date: 1/28/1999 0:00:00  
Receipt Date: Not reported  
Manifest ID: 98425516  
Trans EPA ID: CAD982413262  
Trans Name: Not reported  
Trans 2 EPA ID: Not reported  
Trans 2 Name: Not reported  
TSDf EPA ID: CAD981696420  
Trans Name: Not reported  
TSDf Alt EPA ID: Not reported  
TSDf Alt Name: Not reported  
Waste Code Description: 134 - Aqueous solution with <10% total organic residues  
RCRA Code: Not reported

Map ID  
Direction  
Distance  
Elevation

MAP FINDINGS

Site

Database(s)

EDR ID Number  
EPA ID Number

**LOU EHLERS CADILLAC (Continued)**

**100011719**

Meth Code: - Not reported  
Quantity Tons: 0.42  
Waste Quantity: 100  
Quantity Unit: G  
Additional Code 1: Not reported  
Additional Code 2: Not reported  
Additional Code 3: Not reported  
Additional Code 4: Not reported  
Additional Code 5: Not reported

Shipment Date: 19981123  
Creation Date: 1/13/1999 0:00:00  
Receipt Date: 19981124  
Manifest ID: 98425343  
Trans EPA ID: CAD982413262  
Trans Name: Not reported  
Trans 2 EPA ID: Not reported  
Trans 2 Name: Not reported  
TSDf EPA ID: CAD981696420  
Trans Name: Not reported  
TSDf Alt EPA ID: CAD981696420  
TSDf Alt Name: Not reported  
Waste Code Description: 134 - Aqueous solution with <10% total organic residues  
RCRA Code: Not reported  
Meth Code: H01 - Transfer Station  
Quantity Tons: 0.315  
Waste Quantity: 75  
Quantity Unit: G  
Additional Code 1: Not reported  
Additional Code 2: Not reported  
Additional Code 3: Not reported  
Additional Code 4: Not reported  
Additional Code 5: Not reported

Shipment Date: 19981112  
Creation Date: 1/21/1999 0:00:00  
Receipt Date: 19981117  
Manifest ID: 98533730  
Trans EPA ID: CAD982413262  
Trans Name: Not reported  
Trans 2 EPA ID: Not reported  
Trans 2 Name: Not reported  
TSDf EPA ID: CAD981696420  
Trans Name: Not reported  
TSDf Alt EPA ID: CAD981696420  
TSDf Alt Name: Not reported  
Waste Code Description: 134 - Aqueous solution with <10% total organic residues  
RCRA Code: Not reported  
Meth Code: H01 - Transfer Station  
Quantity Tons: 0.315  
Waste Quantity: 75  
Quantity Unit: G  
Additional Code 1: Not reported  
Additional Code 2: Not reported  
Additional Code 3: Not reported  
Additional Code 4: Not reported  
Additional Code 5: Not reported

Map ID  
Direction  
Distance  
Elevation

MAP FINDINGS

Site

Database(s)

EDR ID Number  
EPA ID Number

**LOU EHLERS CADILLAC (Continued)**

**1000111719**

Shipment Date: 19981030  
Creation Date: 12/10/1998 0:00:00  
Receipt Date: 19981102  
Manifest ID: 98533939  
Trans EPA ID: CAD982413262  
Trans Name: Not reported  
Trans 2 EPA ID: Not reported  
Trans 2 Name: Not reported  
TSDf EPA ID: CAD981696420  
Trans Name: Not reported  
TSDf Alt EPA ID: Not reported  
TSDf Alt Name: Not reported  
Waste Code Description: 134 - Aqueous solution with <10% total organic residues  
RCRA Code: Not reported  
Meth Code: H01 - Transfer Station  
Quantity Tons: 0.315  
Waste Quantity: 75  
Quantity Unit: G  
Additional Code 1: Not reported  
Additional Code 2: Not reported  
Additional Code 3: Not reported  
Additional Code 4: Not reported  
Additional Code 5: Not reported

Shipment Date: 19981019  
Creation Date: 12/13/2000 0:00:00  
Receipt Date: 20001025  
Manifest ID: 98533833  
Trans EPA ID: CAD982413262  
Trans Name: Not reported  
Trans 2 EPA ID: Not reported  
Trans 2 Name: Not reported  
TSDf EPA ID: CAD981696420  
Trans Name: Not reported  
TSDf Alt EPA ID: CAD981696420  
TSDf Alt Name: Not reported  
Waste Code Description: 134 - Aqueous solution with <10% total organic residues  
RCRA Code: Not reported  
Meth Code: H01 - Transfer Station  
Quantity Tons: 0.252  
Waste Quantity: 60  
Quantity Unit: G  
Additional Code 1: Not reported  
Additional Code 2: Not reported  
Additional Code 3: Not reported  
Additional Code 4: Not reported  
Additional Code 5: Not reported

Shipment Date: 19981008  
Creation Date: 12/7/1998 0:00:00  
Receipt Date: 19981012  
Manifest ID: 98533925  
Trans EPA ID: CAD982413262  
Trans Name: Not reported  
Trans 2 EPA ID: Not reported  
Trans 2 Name: Not reported  
TSDf EPA ID: CAD981696420

Map ID  
Direction  
Distance  
Elevation

MAP FINDINGS

Site

Database(s)

EDR ID Number  
EPA ID Number

**LOU EHLERS CADILLAC (Continued)**

**100011719**

Trans Name: Not reported  
TSDF Alt EPA ID: CAD981696420  
TSDF Alt Name: Not reported  
Waste Code Description: 134 - Aqueous solution with <10% total organic residues  
RCRA Code: Not reported  
Meth Code: H01 - Transfer Station  
Quantity Tons: 0.42  
Waste Quantity: 100  
Quantity Unit: G  
Additional Code 1: Not reported  
Additional Code 2: Not reported  
Additional Code 3: Not reported  
Additional Code 4: Not reported  
Additional Code 5: Not reported

Shipment Date: 19980924  
Creation Date: 11/19/1998 0:00:00  
Receipt Date: 19980925  
Manifest ID: 98641738  
Trans EPA ID: CAD982413262  
Trans Name: Not reported  
Trans 2 EPA ID: Not reported  
Trans 2 Name: Not reported  
TSDF EPA ID: CAD981696420  
Trans Name: Not reported  
TSDF Alt EPA ID: Not reported  
TSDF Alt Name: Not reported  
Waste Code Description: 134 - Aqueous solution with <10% total organic residues  
RCRA Code: Not reported  
Meth Code: H01 - Transfer Station  
Quantity Tons: 0.525  
Waste Quantity: 125  
Quantity Unit: G  
Additional Code 1: Not reported  
Additional Code 2: Not reported  
Additional Code 3: Not reported  
Additional Code 4: Not reported  
Additional Code 5: Not reported

Shipment Date: 19980910  
Creation Date: 11/2/1998 0:00:00  
Receipt Date: 19980914  
Manifest ID: 98400770  
Trans EPA ID: CAD982413262  
Trans Name: Not reported  
Trans 2 EPA ID: Not reported  
Trans 2 Name: Not reported  
TSDF EPA ID: CAD981696420  
Trans Name: Not reported  
TSDF Alt EPA ID: Not reported  
TSDF Alt Name: Not reported  
Waste Code Description: 134 - Aqueous solution with <10% total organic residues  
RCRA Code: Not reported  
Meth Code: H01 - Transfer Station  
Quantity Tons: 0.315  
Waste Quantity: 75  
Quantity Unit: G



Map ID  
Direction  
Distance  
Elevation

MAP FINDINGS

Site

Database(s)

EDR ID Number  
EPA ID Number

**LOU EHLERS CADILLAC (Continued)**

**100011719**

Additional Code 1:	Not reported
Additional Code 2:	Not reported
Additional Code 3:	Not reported
Additional Code 4:	Not reported
Additional Code 5:	Not reported
Shipment Date:	19980825
Creation Date:	11/2/1998 0:00:00
Receipt Date:	19980826
Manifest ID:	97244272
Trans EPA ID:	CAD982413262
Trans Name:	Not reported
Trans 2 EPA ID:	Not reported
Trans 2 Name:	Not reported
TSDf EPA ID:	CAD981696420
Trans Name:	Not reported
TSDf Alt EPA ID:	CAD981696420
TSDf Alt Name:	Not reported
Waste Code Description:	134 - Aqueous solution with <10% total organic residues
RCRA Code:	Not reported
Meth Code:	H01 - Transfer Station
Quantity Tons:	0.21
Waste Quantity:	50
Quantity Unit:	G
Additional Code 1:	Not reported
Additional Code 2:	Not reported
Additional Code 3:	Not reported
Additional Code 4:	Not reported
Additional Code 5:	Not reported
Shipment Date:	19980818
Creation Date:	10/20/1998 0:00:00
Receipt Date:	19980819
Manifest ID:	97244220
Trans EPA ID:	CAD982413262
Trans Name:	Not reported
Trans 2 EPA ID:	Not reported
Trans 2 Name:	Not reported
TSDf EPA ID:	CAD981696420
Trans Name:	Not reported
TSDf Alt EPA ID:	Not reported
TSDf Alt Name:	Not reported
Waste Code Description:	134 - Aqueous solution with <10% total organic residues
RCRA Code:	Not reported
Meth Code:	H01 - Transfer Station
Quantity Tons:	0.294
Waste Quantity:	70
Quantity Unit:	G
Additional Code 1:	Not reported
Additional Code 2:	Not reported
Additional Code 3:	Not reported
Additional Code 4:	Not reported
Additional Code 5:	Not reported
Additional Info:	
Year:	2001
Gen EPA ID:	CAD981462690

Map ID  
Direction  
Distance  
Elevation

MAP FINDINGS

Site

Database(s)

EDR ID Number  
EPA ID Number

**LOU EHLERS CADILLAC (Continued)**

**100011719**

Shipment Date: 20011217  
Creation Date: 2/13/2002 0:00:00  
Receipt Date: 20011217  
Manifest ID: 21327789  
Trans EPA ID: SCR000075150  
Trans Name: Not reported  
Trans 2 EPA ID: Not reported  
Trans 2 Name: Not reported  
TSDf EPA ID: CAT000613935  
Trans Name: Not reported  
TSDf Alt EPA ID: CAT000613935  
TSDf Alt Name: Not reported  
Waste Code Description: 134 - Aqueous solution with <10% total organic residues  
RCRA Code: D039  
Meth Code: H01 - Transfer Station  
Quantity Tons: 0.588  
Waste Quantity: 140  
Quantity Unit: G  
Additional Code 1: Not reported  
Additional Code 2: Not reported  
Additional Code 3: Not reported  
Additional Code 4: Not reported  
Additional Code 5: Not reported

Shipment Date: 20011025  
Creation Date: 1/16/2002 0:00:00  
Receipt Date: 20011025  
Manifest ID: 21386608  
Trans EPA ID: SCR000075150  
Trans Name: Not reported  
Trans 2 EPA ID: Not reported  
Trans 2 Name: Not reported  
TSDf EPA ID: CAT000613935  
Trans Name: Not reported  
TSDf Alt EPA ID: CAT000613935  
TSDf Alt Name: Not reported  
Waste Code Description: 134 - Aqueous solution with <10% total organic residues  
RCRA Code: D039  
Meth Code: H01 - Transfer Station  
Quantity Tons: 0.4326  
Waste Quantity: 103  
Quantity Unit: G  
Additional Code 1: Not reported  
Additional Code 2: Not reported  
Additional Code 3: Not reported  
Additional Code 4: Not reported  
Additional Code 5: Not reported

Shipment Date: 20010831  
Creation Date: 10/23/2001 0:00:00  
Receipt Date: 20010831  
Manifest ID: 21115913  
Trans EPA ID: SCR000075150  
Trans Name: Not reported  
Trans 2 EPA ID: Not reported  
Trans 2 Name: Not reported  
TSDf EPA ID: CAT000613935

Map ID  
Direction  
Distance  
Elevation

MAP FINDINGS

Site

Database(s)

EDR ID Number  
EPA ID Number

**LOU EHLERS CADILLAC (Continued)**

**100011719**

Trans Name: Not reported  
TSDF Alt EPA ID: CAT000613935  
TSDF Alt Name: Not reported  
Waste Code Description: 134 - Aqueous solution with <10% total organic residues  
RCRA Code: D039  
Meth Code: H01 - Transfer Station  
Quantity Tons: 0.0336  
Waste Quantity: 8  
Quantity Unit: G  
Additional Code 1: Not reported  
Additional Code 2: Not reported  
Additional Code 3: Not reported  
Additional Code 4: Not reported  
Additional Code 5: Not reported

Shipment Date: 20010829  
Creation Date: 10/23/2001 0:00:00  
Receipt Date: 20010829  
Manifest ID: 21116705  
Trans EPA ID: SCR000075150  
Trans Name: Not reported  
Trans 2 EPA ID: Not reported  
Trans 2 Name: Not reported  
TSDF EPA ID: CAT000613935  
Trans Name: Not reported  
TSDF Alt EPA ID: CAT000613935  
TSDF Alt Name: Not reported  
Waste Code Description: 134 - Aqueous solution with <10% total organic residues  
RCRA Code: D039  
Meth Code: H01 - Transfer Station  
Quantity Tons: 0.441  
Waste Quantity: 105  
Quantity Unit: G  
Additional Code 1: Not reported  
Additional Code 2: Not reported  
Additional Code 3: Not reported  
Additional Code 4: Not reported  
Additional Code 5: Not reported

Shipment Date: 20010511  
Creation Date: 7/10/2001 0:00:00  
Receipt Date: 20010511  
Manifest ID: 20639980  
Trans EPA ID: SCR000075150  
Trans Name: Not reported  
Trans 2 EPA ID: Not reported  
Trans 2 Name: Not reported  
TSDF EPA ID: CAT000613935  
Trans Name: Not reported  
TSDF Alt EPA ID: CAT000613935  
TSDF Alt Name: Not reported  
Waste Code Description: 134 - Aqueous solution with <10% total organic residues  
RCRA Code: D039  
Meth Code: H01 - Transfer Station  
Quantity Tons: 0.378  
Waste Quantity: 90  
Quantity Unit: G

Map ID  
Direction  
Distance  
Elevation

MAP FINDINGS

Site

Database(s)

EDR ID Number  
EPA ID Number

**LOU EHLERS CADILLAC (Continued)**

**100011719**

Additional Code 1: Not reported  
Additional Code 2: Not reported  
Additional Code 3: Not reported  
Additional Code 4: Not reported  
Additional Code 5: Not reported

Shipment Date: 20010322  
Creation Date: 5/16/2001 0:00:00  
Receipt Date: 20010322  
Manifest ID: 20613356  
Trans EPA ID: SCR000075150  
Trans Name: Not reported  
Trans 2 EPA ID: Not reported  
Trans 2 Name: Not reported  
TSDf EPA ID: CAT000613935  
Trans Name: Not reported  
TSDf Alt EPA ID: Not reported  
TSDf Alt Name: Not reported  
Waste Code Description: 134 - Aqueous solution with <10% total organic residues  
RCRA Code: D039  
Meth Code: H01 - Transfer Station  
Quantity Tons: 0.0336  
Waste Quantity: 8  
Quantity Unit: G  
Additional Code 1: Not reported  
Additional Code 2: Not reported  
Additional Code 3: Not reported  
Additional Code 4: Not reported  
Additional Code 5: Not reported

Shipment Date: 20010322  
Creation Date: 5/16/2001 0:00:00  
Receipt Date: 20010322  
Manifest ID: 20613356  
Trans EPA ID: SCR000075150  
Trans Name: Not reported  
Trans 2 EPA ID: Not reported  
Trans 2 Name: Not reported  
TSDf EPA ID: CAT000613935  
Trans Name: Not reported  
TSDf Alt EPA ID: Not reported  
TSDf Alt Name: Not reported  
Waste Code Description: 134 - Aqueous solution with <10% total organic residues  
RCRA Code: D039  
Meth Code: H01 - Transfer Station  
Quantity Tons: 0.588  
Waste Quantity: 140  
Quantity Unit: G  
Additional Code 1: Not reported  
Additional Code 2: Not reported  
Additional Code 3: Not reported  
Additional Code 4: Not reported  
Additional Code 5: Not reported

Shipment Date: 20010124  
Creation Date: 3/22/2001 0:00:00  
Receipt Date: 20010124

Map ID  
Direction  
Distance  
Elevation

MAP FINDINGS

Site

Database(s)

EDR ID Number  
EPA ID Number

**LOU EHLERS CADILLAC (Continued)**

**100011719**

Manifest ID: 20394627  
Trans EPA ID: SCR000075150  
Trans Name: Not reported  
Trans 2 EPA ID: Not reported  
Trans 2 Name: Not reported  
TSDf EPA ID: CAT000613935  
Trans Name: Not reported  
TSDf Alt EPA ID: CAT000613935  
TSDf Alt Name: Not reported  
Waste Code Description: 134 - Aqueous solution with <10% total organic residues  
RCRA Code: D039  
Meth Code: H01 - Transfer Station  
Quantity Tons: 0.462  
Waste Quantity: 110  
Quantity Unit: G  
Additional Code 1: Not reported  
Additional Code 2: Not reported  
Additional Code 3: Not reported  
Additional Code 4: Not reported  
Additional Code 5: Not reported

Additional Info:

Year: 2000  
Gen EPA ID: CAD981462690

Shipment Date: 20001201  
Creation Date: 2/1/2001 0:00:00  
Receipt Date: 20001201  
Manifest ID: 20376936  
Trans EPA ID: SCR000075150  
Trans Name: Not reported  
Trans 2 EPA ID: Not reported  
Trans 2 Name: Not reported  
TSDf EPA ID: CAT000613935  
Trans Name: Not reported  
TSDf Alt EPA ID: CAT000613935  
TSDf Alt Name: Not reported  
Waste Code Description: 134 - Aqueous solution with <10% total organic residues  
RCRA Code: D039  
Meth Code: H01 - Transfer Station  
Quantity Tons: 0.588  
Waste Quantity: 140  
Quantity Unit: G  
Additional Code 1: Not reported  
Additional Code 2: Not reported  
Additional Code 3: Not reported  
Additional Code 4: Not reported  
Additional Code 5: Not reported

Shipment Date: 20001002  
Creation Date: 12/8/2000 0:00:00  
Receipt Date: 20001002  
Manifest ID: 20287803  
Trans EPA ID: SCR000075150  
Trans Name: Not reported  
Trans 2 EPA ID: Not reported  
Trans 2 Name: Not reported

Map ID  
Direction  
Distance  
Elevation

MAP FINDINGS

Site

Database(s)

EDR ID Number  
EPA ID Number

**LOU EHLERS CADILLAC (Continued)**

**100011719**

TSDF EPA ID: CAT000613935  
Trans Name: Not reported  
TSDF Alt EPA ID: CAT000613935  
TSDF Alt Name: Not reported  
Waste Code Description: 134 - Aqueous solution with <10% total organic residues  
RCRA Code: D039  
Meth Code: H01 - Transfer Station  
Quantity Tons: 0.42  
Waste Quantity: 100  
Quantity Unit: G  
Additional Code 1: Not reported  
Additional Code 2: Not reported  
Additional Code 3: Not reported  
Additional Code 4: Not reported  
Additional Code 5: Not reported

Shipment Date: 20000907  
Creation Date: 10/23/2000 0:00:00  
Receipt Date: 20000907  
Manifest ID: 20119006  
Trans EPA ID: CAD982413262  
Trans Name: Not reported  
Trans 2 EPA ID: Not reported  
Trans 2 Name: Not reported  
TSDF EPA ID: CAD981696420  
Trans Name: Not reported  
TSDF Alt EPA ID: CAD981696420  
TSDF Alt Name: Not reported  
Waste Code Description: 134 - Aqueous solution with <10% total organic residues  
RCRA Code: Not reported  
Meth Code: H01 - Transfer Station  
Quantity Tons: 0.294  
Waste Quantity: 70  
Quantity Unit: G  
Additional Code 1: Not reported  
Additional Code 2: Not reported  
Additional Code 3: Not reported  
Additional Code 4: Not reported  
Additional Code 5: Not reported

Shipment Date: 20000824  
Creation Date: 10/23/2000 0:00:00  
Receipt Date: 20000824  
Manifest ID: 20118964  
Trans EPA ID: CAD982413262  
Trans Name: Not reported  
Trans 2 EPA ID: Not reported  
Trans 2 Name: Not reported  
TSDF EPA ID: CAD981696420  
Trans Name: Not reported  
TSDF Alt EPA ID: CAD981696420  
TSDF Alt Name: Not reported  
Waste Code Description: 134 - Aqueous solution with <10% total organic residues  
RCRA Code: Not reported  
Meth Code: H01 - Transfer Station  
Quantity Tons: 0.21  
Waste Quantity: 50

Map ID  
Direction  
Distance  
Elevation

MAP FINDINGS

Site

Database(s)

EDR ID Number  
EPA ID Number

**LOU EHLERS CADILLAC (Continued)**

**100011719**

Quantity Unit:	G
Additional Code 1:	Not reported
Additional Code 2:	Not reported
Additional Code 3:	Not reported
Additional Code 4:	Not reported
Additional Code 5:	Not reported
Shipment Date:	20000810
Creation Date:	10/23/2000 0:00:00
Receipt Date:	20000810
Manifest ID:	20197974
Trans EPA ID:	SCR000075150
Trans Name:	Not reported
Trans 2 EPA ID:	Not reported
Trans 2 Name:	Not reported
TSDf EPA ID:	CAT000613935
Trans Name:	Not reported
TSDf Alt EPA ID:	CAT000613935
TSDf Alt Name:	Not reported
Waste Code Description:	134 - Aqueous solution with <10% total organic residues
RCRA Code:	D039
Meth Code:	H01 - Transfer Station
Quantity Tons:	0.378
Waste Quantity:	90
Quantity Unit:	G
Additional Code 1:	Not reported
Additional Code 2:	Not reported
Additional Code 3:	Not reported
Additional Code 4:	Not reported
Additional Code 5:	Not reported
Shipment Date:	20000808
Creation Date:	9/25/2000 0:00:00
Receipt Date:	20000808
Manifest ID:	20118907
Trans EPA ID:	CAD982413262
Trans Name:	Not reported
Trans 2 EPA ID:	Not reported
Trans 2 Name:	Not reported
TSDf EPA ID:	CAD981696420
Trans Name:	Not reported
TSDf Alt EPA ID:	CAD981696420
TSDf Alt Name:	Not reported
Waste Code Description:	134 - Aqueous solution with <10% total organic residues
RCRA Code:	Not reported
Meth Code:	H01 - Transfer Station
Quantity Tons:	0.21
Waste Quantity:	50
Quantity Unit:	G
Additional Code 1:	Not reported
Additional Code 2:	Not reported
Additional Code 3:	Not reported
Additional Code 4:	Not reported
Additional Code 5:	Not reported
Shipment Date:	20000725
Creation Date:	9/11/2000 0:00:00

Map ID  
Direction  
Distance  
Elevation

MAP FINDINGS

Site

Database(s)

EDR ID Number  
EPA ID Number

**LOU EHLERS CADILLAC (Continued)**

**100011719**

Receipt Date: 20000725  
Manifest ID: 99887829  
Trans EPA ID: CAD982413262  
Trans Name: Not reported  
Trans 2 EPA ID: Not reported  
Trans 2 Name: Not reported  
TSDf EPA ID: CAD981696420  
Trans Name: Not reported  
TSDf Alt EPA ID: CAD981696420  
TSDf Alt Name: Not reported  
Waste Code Description: 134 - Aqueous solution with <10% total organic residues  
RCRA Code: Not reported  
Meth Code: H01 - Transfer Station  
Quantity Tons: 0.21  
Waste Quantity: 50  
Quantity Unit: G  
Additional Code 1: Not reported  
Additional Code 2: Not reported  
Additional Code 3: Not reported  
Additional Code 4: Not reported  
Additional Code 5: Not reported

Shipment Date: 20000711  
Creation Date: 8/28/2000 0:00:00  
Receipt Date: 20000711  
Manifest ID: 99887792  
Trans EPA ID: CAD982413262  
Trans Name: Not reported  
Trans 2 EPA ID: Not reported  
Trans 2 Name: Not reported  
TSDf EPA ID: CAD981696420  
Trans Name: Not reported  
TSDf Alt EPA ID: CAD981696420  
TSDf Alt Name: Not reported  
Waste Code Description: 134 - Aqueous solution with <10% total organic residues  
RCRA Code: Not reported  
Meth Code: H01 - Transfer Station  
Quantity Tons: 0.21  
Waste Quantity: 50  
Quantity Unit: G  
Additional Code 1: Not reported  
Additional Code 2: Not reported  
Additional Code 3: Not reported  
Additional Code 4: Not reported  
Additional Code 5: Not reported

Shipment Date: 20000629  
Creation Date: 8/14/2000 0:00:00  
Receipt Date: 20000629  
Manifest ID: 99892133  
Trans EPA ID: CAD982413262  
Trans Name: Not reported  
Trans 2 EPA ID: Not reported  
Trans 2 Name: Not reported  
TSDf EPA ID: CAD981696420  
Trans Name: Not reported  
TSDf Alt EPA ID: CAD981696420



Map ID  
Direction  
Distance  
Elevation

MAP FINDINGS

Site

Database(s)

EDR ID Number  
EPA ID Number

**LOU EHLERS CADILLAC (Continued)**

**100011719**

TSDF Alt Name: Not reported  
Waste Code Description: 134 - Aqueous solution with <10% total organic residues  
RCRA Code: Not reported  
Meth Code: H01 - Transfer Station  
Quantity Tons: 0.378  
Waste Quantity: 90  
Quantity Unit: G  
Additional Code 1: Not reported  
Additional Code 2: Not reported  
Additional Code 3: Not reported  
Additional Code 4: Not reported  
Additional Code 5: Not reported

Shipment Date: 20000613  
Creation Date: 8/2/2000 0:00:00  
Receipt Date: 20000613  
Manifest ID: 20018119  
Trans EPA ID: SCR000075150  
Trans Name: Not reported  
Trans 2 EPA ID: Not reported  
Trans 2 Name: Not reported  
TSDF EPA ID: CAT000613935  
Trans Name: Not reported  
TSDF Alt EPA ID: CAT000613935  
TSDF Alt Name: Not reported  
Waste Code Description: 134 - Aqueous solution with <10% total organic residues  
RCRA Code: D039  
Meth Code: H01 - Transfer Station  
Quantity Tons: 0.189  
Waste Quantity: 45  
Quantity Unit: G  
Additional Code 1: Not reported  
Additional Code 2: Not reported  
Additional Code 3: Not reported  
Additional Code 4: Not reported  
Additional Code 5: Not reported

Additional Info:

Year: 1994  
Gen EPA ID: CAD981462690

Shipment Date: 19941228  
Creation Date: 10/19/1995 0:00:00  
Receipt Date: 19941229  
Manifest ID: 93582181  
Trans EPA ID: CAL000027724  
Trans Name: Not reported  
Trans 2 EPA ID: Not reported  
Trans 2 Name: Not reported  
TSDF EPA ID: CAD981696420  
Trans Name: Not reported  
TSDF Alt EPA ID: Not reported  
TSDF Alt Name: Not reported  
Waste Code Description: 134 - Aqueous solution with <10% total organic residues  
RCRA Code: Not reported  
Meth Code: H01 - Transfer Station  
Quantity Tons: 1.176

Map ID  
Direction  
Distance  
Elevation

MAP FINDINGS

Site

Database(s)

EDR ID Number  
EPA ID Number

**LOU EHLERS CADILLAC (Continued)**

**100011719**

Waste Quantity:	280
Quantity Unit:	G
Additional Code 1:	Not reported
Additional Code 2:	Not reported
Additional Code 3:	Not reported
Additional Code 4:	Not reported
Additional Code 5:	Not reported
Shipment Date:	19941121
Creation Date:	3/28/1996 0:00:00
Receipt Date:	19941122
Manifest ID:	93582535
Trans EPA ID:	CAL000027724
Trans Name:	Not reported
Trans 2 EPA ID:	Not reported
Trans 2 Name:	Not reported
TSDf EPA ID:	CAD981696420
Trans Name:	Not reported
TSDf Alt EPA ID:	CAD981696420
TSDf Alt Name:	Not reported
Waste Code Description:	134 - Aqueous solution with <10% total organic residues
RCRA Code:	Not reported
Meth Code:	H01 - Transfer Station
Quantity Tons:	1.26
Waste Quantity:	300
Quantity Unit:	G
Additional Code 1:	Not reported
Additional Code 2:	Not reported
Additional Code 3:	Not reported
Additional Code 4:	Not reported
Additional Code 5:	Not reported
Shipment Date:	19941028
Creation Date:	3/28/1996 0:00:00
Receipt Date:	19941103
Manifest ID:	93583004
Trans EPA ID:	CAT080029770
Trans Name:	Not reported
Trans 2 EPA ID:	Not reported
Trans 2 Name:	Not reported
TSDf EPA ID:	CAD000088252
Trans Name:	Not reported
TSDf Alt EPA ID:	CAD000088252
TSDf Alt Name:	Not reported
Waste Code Description:	343 - Unspecified organic liquid mixture
RCRA Code:	Not reported
Meth Code:	H01 - Transfer Station
Quantity Tons:	0.17
Waste Quantity:	50
Quantity Unit:	G
Additional Code 1:	Not reported
Additional Code 2:	Not reported
Additional Code 3:	Not reported
Additional Code 4:	Not reported
Additional Code 5:	Not reported
Shipment Date:	19941019

Map ID  
Direction  
Distance  
Elevation

MAP FINDINGS

Site

Database(s)

EDR ID Number  
EPA ID Number

**LOU EHLERS CADILLAC (Continued)**

**100011719**

Creation Date: 3/28/1996 0:00:00  
Receipt Date: 19941019  
Manifest ID: 93577496  
Trans EPA ID: CAL000027724  
Trans Name: Not reported  
Trans 2 EPA ID: Not reported  
Trans 2 Name: Not reported  
TSDf EPA ID: CAD981696420  
Trans Name: Not reported  
TSDf Alt EPA ID: CAD981696420  
TSDf Alt Name: Not reported  
Waste Code Description: 134 - Aqueous solution with <10% total organic residues  
RCRA Code: Not reported  
Meth Code: H01 - Transfer Station  
Quantity Tons: 1.386  
Waste Quantity: 330  
Quantity Unit: G  
Additional Code 1: Not reported  
Additional Code 2: Not reported  
Additional Code 3: Not reported  
Additional Code 4: Not reported  
Additional Code 5: Not reported

Shipment Date: 19940912  
Creation Date: 3/26/1996 0:00:00  
Receipt Date: 19940912  
Manifest ID: 93583862  
Trans EPA ID: CAL000027724  
Trans Name: Not reported  
Trans 2 EPA ID: Not reported  
Trans 2 Name: Not reported  
TSDf EPA ID: CAD981696420  
Trans Name: Not reported  
TSDf Alt EPA ID: CAD981696420  
TSDf Alt Name: Not reported  
Waste Code Description: 134 - Aqueous solution with <10% total organic residues  
RCRA Code: Not reported  
Meth Code: R01 - Recycler  
Quantity Tons: 1.26  
Waste Quantity: 300  
Quantity Unit: G  
Additional Code 1: Not reported  
Additional Code 2: Not reported  
Additional Code 3: Not reported  
Additional Code 4: Not reported  
Additional Code 5: Not reported

Shipment Date: 19940815  
Creation Date: 10/16/1995 0:00:00  
Receipt Date: 19940820  
Manifest ID: 93583924  
Trans EPA ID: CAL000027724  
Trans Name: Not reported  
Trans 2 EPA ID: Not reported  
Trans 2 Name: Not reported  
TSDf EPA ID: CAD981696420  
Trans Name: Not reported

Map ID  
Direction  
Distance  
Elevation

MAP FINDINGS

Site

Database(s)

EDR ID Number  
EPA ID Number

**LOU EHLERS CADILLAC (Continued)**

**100011719**

TSDf Alt EPA ID: CAD981696420  
TSDf Alt Name: Not reported  
Waste Code Description: 134 - Aqueous solution with <10% total organic residues  
RCRA Code: Not reported  
Meth Code: H01 - Transfer Station  
Quantity Tons: 1.05  
Waste Quantity: 250  
Quantity Unit: G  
Additional Code 1: Not reported  
Additional Code 2: Not reported  
Additional Code 3: Not reported  
Additional Code 4: Not reported  
Additional Code 5: Not reported

Shipment Date: 19940708  
Creation Date: 3/26/1996 0:00:00  
Receipt Date: 19940708  
Manifest ID: 93113184  
Trans EPA ID: CAL000027724  
Trans Name: Not reported  
Trans 2 EPA ID: Not reported  
Trans 2 Name: Not reported  
TSDf EPA ID: CAD981696420  
Trans Name: Not reported  
TSDf Alt EPA ID: CAD981696420  
TSDf Alt Name: Not reported  
Waste Code Description: 221 - Waste oil and mixed oil  
RCRA Code: Not reported  
Meth Code: R01 - Recycler  
Quantity Tons: 1.14  
Waste Quantity: 300  
Quantity Unit: G  
Additional Code 1: Not reported  
Additional Code 2: Not reported  
Additional Code 3: Not reported  
Additional Code 4: Not reported  
Additional Code 5: Not reported

Shipment Date: 19940531  
Creation Date: 3/25/1996 0:00:00  
Receipt Date: Not reported  
Manifest ID: 93112546  
Trans EPA ID: CAL000027724  
Trans Name: Not reported  
Trans 2 EPA ID: Not reported  
Trans 2 Name: Not reported  
TSDf EPA ID: CAD981696420  
Trans Name: Not reported  
TSDf Alt EPA ID: Not reported  
TSDf Alt Name: Not reported  
Waste Code Description: 134 - Aqueous solution with <10% total organic residues  
RCRA Code: Not reported  
Meth Code: - Not reported  
Quantity Tons: 0.63  
Waste Quantity: 150  
Quantity Unit: G  
Additional Code 1: Not reported

Map ID  
Direction  
Distance  
Elevation

MAP FINDINGS

Site

Database(s)

EDR ID Number  
EPA ID Number

**LOU EHLERS CADILLAC (Continued)**

**100011719**

Additional Code 2: Not reported  
Additional Code 3: Not reported  
Additional Code 4: Not reported  
Additional Code 5: Not reported

Shipment Date: 19940511  
Creation Date: 3/25/1996 0:00:00  
Receipt Date: 19940511  
Manifest ID: 93111338  
Trans EPA ID: CAL000027724  
Trans Name: Not reported  
Trans 2 EPA ID: Not reported  
Trans 2 Name: Not reported  
TSDf EPA ID: CAD981696420  
Trans Name: Not reported  
TSDf Alt EPA ID: CAD981696420  
TSDf Alt Name: Not reported  
Waste Code Description: 134 - Aqueous solution with <10% total organic residues  
RCRA Code: Not reported  
Meth Code: H01 - Transfer Station  
Quantity Tons: 1.176  
Waste Quantity: 280  
Quantity Unit: G  
Additional Code 1: Not reported  
Additional Code 2: Not reported  
Additional Code 3: Not reported  
Additional Code 4: Not reported  
Additional Code 5: Not reported

Shipment Date: 19940418  
Creation Date: 3/25/1996 0:00:00  
Receipt Date: 19940418  
Manifest ID: 93107925  
Trans EPA ID: CAL000027724  
Trans Name: Not reported  
Trans 2 EPA ID: Not reported  
Trans 2 Name: Not reported  
TSDf EPA ID: CAD981696420  
Trans Name: Not reported  
TSDf Alt EPA ID: CAD981696420  
TSDf Alt Name: Not reported  
Waste Code Description: 134 - Aqueous solution with <10% total organic residues  
RCRA Code: Not reported  
Meth Code: - Not reported  
Quantity Tons: 0.84  
Waste Quantity: 200  
Quantity Unit: G  
Additional Code 1: Not reported  
Additional Code 2: Not reported  
Additional Code 3: Not reported  
Additional Code 4: Not reported  
Additional Code 5: Not reported

Additional Info:  
Year: 2004  
Gen EPA ID: CAD981462690

Map ID  
Direction  
Distance  
Elevation

MAP FINDINGS

Site

Database(s)

EDR ID Number  
EPA ID Number

**LOU EHLERS CADILLAC (Continued)**

**100011719**

Shipment Date: 20041231  
Creation Date: 3/13/2007 18:30:13  
Receipt Date: 20050104  
Manifest ID: 23653934  
Trans EPA ID: TXR000050930  
Trans Name: SAFETY-KLEEN SYSTEMS INC  
Trans 2 EPA ID: Not reported  
Trans 2 Name: Not reported  
TSDf EPA ID: CAT000613935  
Trans Name: SAFETY-KLEEN SYSTEMS INC  
TSDf Alt EPA ID: CAT000613935  
TSDf Alt Name: Not reported  
Waste Code Description: 134 - Aqueous solution with <10% total organic residues  
RCRA Code: Not reported  
Meth Code: H01 - Transfer Station  
Quantity Tons: 0.441  
Waste Quantity: 105  
Quantity Unit: G  
Additional Code 1: Not reported  
Additional Code 2: Not reported  
Additional Code 3: Not reported  
Additional Code 4: Not reported  
Additional Code 5: Not reported

Shipment Date: 20041231  
Creation Date: 3/13/2007 18:30:13  
Receipt Date: 20050104  
Manifest ID: 23653934  
Trans EPA ID: TXR000050930  
Trans Name: SAFETY-KLEEN SYSTEMS INC  
Trans 2 EPA ID: Not reported  
Trans 2 Name: Not reported  
TSDf EPA ID: CAT000613935  
Trans Name: SAFETY-KLEEN SYSTEMS INC  
TSDf Alt EPA ID: CAT000613935  
TSDf Alt Name: Not reported  
Waste Code Description: 134 - Aqueous solution with <10% total organic residues  
RCRA Code: D001  
Meth Code: - Not reported  
Quantity Tons: 0.0168  
Waste Quantity: 4  
Quantity Unit: G  
Additional Code 1: Not reported  
Additional Code 2: Not reported  
Additional Code 3: Not reported  
Additional Code 4: Not reported  
Additional Code 5: Not reported

Shipment Date: 20041209  
Creation Date: 3/17/2005 18:34:39  
Receipt Date: 20041210  
Manifest ID: 23486994  
Trans EPA ID: CAD982413262  
Trans Name: EVERGREEN ENVIRONMENTAL SERV  
Trans 2 EPA ID: Not reported  
Trans 2 Name: Not reported  
TSDf EPA ID: CAD028409019

Map ID  
Direction  
Distance  
Elevation

MAP FINDINGS

Site

Database(s)

EDR ID Number  
EPA ID Number

LOU EHLERS CADILLAC (Continued)

100011719

Trans Name:	CROSBY & OVERTON
TSDF Alt EPA ID:	CAD028409019
TSDF Alt Name:	Not reported
Waste Code Description:	352 - Other organic solids
RCRA Code:	NONE
Meth Code:	H01 - Transfer Station
Quantity Tons:	0.0375
Waste Quantity:	75
Quantity Unit:	P
Additional Code 1:	Not reported
Additional Code 2:	Not reported
Additional Code 3:	Not reported
Additional Code 4:	Not reported
Additional Code 5:	Not reported
Shipment Date:	20041112
Creation Date:	1/20/2005 18:31:32
Receipt Date:	20041115
Manifest ID:	23725772
Trans EPA ID:	TXR000050930
Trans Name:	SAFETY-KLEEN SYSTEMS INC
Trans 2 EPA ID:	Not reported
Trans 2 Name:	Not reported
TSDF EPA ID:	CAT000613935
Trans Name:	SAFETY-KLEEN SYSTEMS INC
TSDF Alt EPA ID:	CAT000613935
TSDF Alt Name:	Not reported
Waste Code Description:	134 - Aqueous solution with <10% total organic residues
RCRA Code:	Not reported
Meth Code:	H01 - Transfer Station
Quantity Tons:	0.588
Waste Quantity:	140
Quantity Unit:	G
Additional Code 1:	Not reported
Additional Code 2:	Not reported
Additional Code 3:	Not reported
Additional Code 4:	Not reported
Additional Code 5:	Not reported
Shipment Date:	20041112
Creation Date:	1/20/2005 18:31:32
Receipt Date:	20041115
Manifest ID:	23725772
Trans EPA ID:	TXR000050930
Trans Name:	SAFETY-KLEEN SYSTEMS INC
Trans 2 EPA ID:	Not reported
Trans 2 Name:	Not reported
TSDF EPA ID:	CAT000613935
Trans Name:	SAFETY-KLEEN SYSTEMS INC
TSDF Alt EPA ID:	CAT000613935
TSDF Alt Name:	Not reported
Waste Code Description:	134 - Aqueous solution with <10% total organic residues
RCRA Code:	D039
Meth Code:	H01 - Transfer Station
Quantity Tons:	0.0336
Waste Quantity:	8
Quantity Unit:	G

Map ID  
Direction  
Distance  
Elevation

MAP FINDINGS

Site

Database(s)

EDR ID Number  
EPA ID Number

**LOU EHLERS CADILLAC (Continued)**

**100011719**

Additional Code 1: Not reported  
Additional Code 2: Not reported  
Additional Code 3: Not reported  
Additional Code 4: Not reported  
Additional Code 5: Not reported

Shipment Date: 20041029  
Creation Date: 1/20/2005 18:31:32  
Receipt Date: 20041105  
Manifest ID: 23486871  
Trans EPA ID: CAD982413262  
Trans Name: EVERGREEN ENVIRONMENTAL SERV  
Trans 2 EPA ID: Not reported  
Trans 2 Name: Not reported  
TSDf EPA ID: CAD028409019  
Trans Name: CROSBY & OVERTON  
TSDf Alt EPA ID: CAD028409019  
TSDf Alt Name: Not reported  
Waste Code Description: 352 - Other organic solids  
RCRA Code: NONE  
Meth Code: H01 - Transfer Station  
Quantity Tons: 0.045  
Waste Quantity: 90  
Quantity Unit: P  
Additional Code 1: Not reported  
Additional Code 2: Not reported  
Additional Code 3: Not reported  
Additional Code 4: Not reported  
Additional Code 5: Not reported

Shipment Date: 20040921  
Creation Date: 12/21/2004 18:30:50  
Receipt Date: 20040921  
Manifest ID: 23716737  
Trans EPA ID: TXR000050930  
Trans Name: SAFETY-KLEEN SYSTEMS INC  
Trans 2 EPA ID: Not reported  
Trans 2 Name: Not reported  
TSDf EPA ID: CAT000613935  
Trans Name: SAFETY-KLEEN SYSTEMS INC  
TSDf Alt EPA ID: CAT000613935  
TSDf Alt Name: Not reported  
Waste Code Description: 134 - Aqueous solution with <10% total organic residues  
RCRA Code: Not reported  
Meth Code: H01 - Transfer Station  
Quantity Tons: 0.6048  
Waste Quantity: 144  
Quantity Unit: G  
Additional Code 1: Not reported  
Additional Code 2: Not reported  
Additional Code 3: Not reported  
Additional Code 4: Not reported  
Additional Code 5: Not reported

Shipment Date: 20040920  
Creation Date: 12/21/2004 18:30:50  
Receipt Date: 20040924



Map ID  
Direction  
Distance  
Elevation

MAP FINDINGS

Site

Database(s)

EDR ID Number  
EPA ID Number

**LOU EHLERS CADILLAC (Continued)**

**100011719**

Manifest ID: 23498274  
Trans EPA ID: CAD982413262  
Trans Name: EVERGREEN ENVIRONMENTAL SERV  
Trans 2 EPA ID: Not reported  
Trans 2 Name: Not reported  
TSDf EPA ID: CAD028409019  
Trans Name: CROSBY & OVERTON  
TSDf Alt EPA ID: CAD028409019  
TSDf Alt Name: Not reported  
Waste Code Description: 352 - Other organic solids  
RCRA Code: NONE  
Meth Code: H01 - Transfer Station  
Quantity Tons: 0.075  
Waste Quantity: 150  
Quantity Unit: P  
Additional Code 1: Not reported  
Additional Code 2: Not reported  
Additional Code 3: Not reported  
Additional Code 4: Not reported  
Additional Code 5: Not reported

Shipment Date: 20040827  
Creation Date: 12/22/2004 18:31:08  
Receipt Date: 20040830  
Manifest ID: 23708012  
Trans EPA ID: TXR000050930  
Trans Name: SAFETY-KLEEN SYSTEMS INC  
Trans 2 EPA ID: Not reported  
Trans 2 Name: Not reported  
TSDf EPA ID: CAT000613935  
Trans Name: SAFETY-KLEEN SYSTEMS INC  
TSDf Alt EPA ID: CAT000613935  
TSDf Alt Name: Not reported  
Waste Code Description: 134 - Aqueous solution with <10% total organic residues  
RCRA Code: D039  
Meth Code: H01 - Transfer Station  
Quantity Tons: 0.0168  
Waste Quantity: 4  
Quantity Unit: G  
Additional Code 1: Not reported  
Additional Code 2: Not reported  
Additional Code 3: Not reported  
Additional Code 4: Not reported  
Additional Code 5: Not reported

Shipment Date: 20040726  
Creation Date: 11/1/2004 12:36:11  
Receipt Date: 20040727  
Manifest ID: 23513822  
Trans EPA ID: TXR000050930  
Trans Name: SAFETY-KLEEN SYSTEMS INC  
Trans 2 EPA ID: Not reported  
Trans 2 Name: Not reported  
TSDf EPA ID: CAT000613935  
Trans Name: SAFETY-KLEEN SYSTEMS INC  
TSDf Alt EPA ID: CAT000613935  
TSDf Alt Name: Not reported

Map ID  
Direction  
Distance  
Elevation

MAP FINDINGS

Site

Database(s)

EDR ID Number  
EPA ID Number

**LOU EHLERS CADILLAC (Continued)**

**100011719**

Waste Code Description: 134 - Aqueous solution with <10% total organic residues  
RCRA Code: Not reported  
Meth Code: H01 - Transfer Station  
Quantity Tons: 0.7056  
Waste Quantity: 168  
Quantity Unit: G  
Additional Code 1: Not reported  
Additional Code 2: Not reported  
Additional Code 3: Not reported  
Additional Code 4: Not reported  
Additional Code 5: Not reported

**HIST CORTESE:**

edr\_fname: LOU EHLERS CADILLAC  
edr\_fadd1: 5151 WILSHIRE  
City,State,Zip: LOS ANGELES, CA 90036  
Region: CORTESE  
Facility County Code: 19  
Reg By: LTNKA  
Reg Id: 900360016

**CERS:**

Name: LOU EHLERS CADILLAC  
Address: 5151 WILSHIRE BLVD  
City,State,Zip: PARK LA BREA, CA 90036  
Site ID: 191484  
CERS ID: T0603700882  
CERS Description: Leaking Underground Storage Tank Cleanup Site

**Affiliation:**

Affiliation Type Desc: Regional Board Caseworker  
Entity Name: YUE RONG - LOS ANGELES RWQCB (REGION 4)  
Entity Title: Not reported  
Affiliation Address: 320 W. 4TH ST., SUITE 200  
Affiliation City: Los Angeles  
Affiliation State: CA  
Affiliation Country: Not reported  
Affiliation Zip: Not reported  
Affiliation Phone: Not reported

Affiliation Type Desc: Local Agency Caseworker  
Entity Name: ELOY LUNA - LOS ANGELES, CITY OF  
Entity Title: Not reported  
Affiliation Address: 200 North Main Street, Suite 1780  
Affiliation City: LOS ANGELES  
Affiliation State: CA  
Affiliation Country: Not reported  
Affiliation Zip: Not reported  
Affiliation Phone: Not reported

**HWTS:**

Name: LOU EHLERS CADILLAC  
Address: 5151 WILSHIRE BLVD  
Address 2: Not reported  
City,State,Zip: LOS ANGELES, CA 900364304

Map ID  
Direction  
Distance  
Elevation

MAP FINDINGS

Site

Database(s)

EDR ID Number  
EPA ID Number

**LOU EHLERS CADILLAC (Continued)**

**1000111719**

EPA ID: CAD981462690  
Inactive Date: 06/30/2008  
Create Date: 04/10/1987  
Last Act Date: 04/07/2010  
Mailing Name: Not reported  
Mailing Address: 6425 IDLEWILD RD  
Mailing Address 2: BLDG 3 STE 205  
Mailing City,State,Zip: CHARLOTTE, NC 28212  
Owner Name: SONIC AUTOMOTIVE INC  
Owner Address: 6415 IDLEWILD RD  
Owner Address 2: Not reported  
Owner City,State,Zip: CHARLOTTE, NC 282120531  
Contact Name: ROBERT SANDERS  
Contact Address: 6425 IDLEWILD RD  
Contact Address 2: BLDG 3 STE 205  
City,State,Zip: CHARLOTTE, NC 28212

**NAICS:**

EPA ID: CAD981462690  
Create Date: 2002-03-14 16:36:26  
NAICS Code: 44111  
NAICS Description: New Car Dealers  
Issued EPA ID Date: 1987-04-10 00:00:00  
Inactive Date: 2008-06-30 00:00:00  
Facility Name: LOU EHLERS CADILLAC  
Facility Address: 5151 WILSHIRE BLVD  
Facility Address 2: Not reported  
Facility City: LOS ANGELES  
Facility County: 19  
Facility State: CA  
Facility Zip: 900364304

**E71**  
**WSW**  
**1/8-1/4**  
**0.176 mi.**  
**929 ft.**

**5174 WILSHIRE BLVD**  
**LOS ANGELES, CA**  
**Site 18 of 18 in cluster E**

**UST U004303079**  
**N/A**

**Relative:**  
**Lower**  
**Actual:**  
**197 ft.**

**LOS ANGELES UST:**  
Name: Not reported  
Address: 5174 WILSHIRE BLVD  
City,State,Zip: LOS ANGELES, CA  
Facility ID: Not reported  
Last Run Date: 01/01/1900  
Status: HISTORICAL

Map ID  
Direction  
Distance  
Elevation

MAP FINDINGS

Site

Database(s)

EDR ID Number  
EPA ID Number

**F72**  
**NNW**  
**1/8-1/4**  
**0.176 mi.**  
**930 ft.**

**DANIEL URETZKY**  
**455 S CITRUS AVE**  
**LOS ANGELES, CA 90036**

**RCRA NonGen / NLR**    **1025864447**  
**CAC003045274**

**Site 1 of 3 in cluster F**

**Relative:**  
**Higher**

RCRA NonGen / NLR:

**Actual:**  
**212 ft.**

Date form received by agency: 2019-12-01 00:00:00.0  
Facility name: DANIEL URETZKY  
Facility address: 455 S CITRUS AVE  
LOS ANGELES, CA 90036  
EPA ID: CAC003045274  
Contact: DAVID ELLIOT  
Contact address: 455 S CITRUS AVE  
LOS ANGELES, CA 90036  
Contact country: Not reported  
Contact telephone: 323-707-4738  
Contact email: DAVID@DAVIDELLIOT.LA  
EPA Region: 09  
Classification: Non-Generator  
Description: Handler: Non-Generators do not presently generate hazardous waste

Owner/Operator Summary:

Owner/operator name: DANIEL URETZKY  
Owner/operator address: 455 S CITRUS AVE  
LOS ANGELES, CA 90036

Owner/operator country: Not reported  
Owner/operator telephone: 323-707-4738  
Owner/operator email: Not reported  
Owner/operator fax: Not reported  
Owner/operator extension: Not reported  
Legal status: Other  
Owner/Operator Type: Owner  
Owner/Op start date: Not reported  
Owner/Op end date: Not reported

Owner/operator name: DAVID ELLIOT  
Owner/operator address: 455 S CITRUS AVE  
LOS ANGELES, CA 90036

Owner/operator country: Not reported  
Owner/operator telephone: 323-707-4738  
Owner/operator email: Not reported  
Owner/operator fax: Not reported  
Owner/operator extension: Not reported  
Legal status: Other  
Owner/Operator Type: Operator  
Owner/Op start date: Not reported  
Owner/Op end date: Not reported

Handler Activities Summary:

U.S. importer of hazardous waste: No  
Mixed waste (haz. and radioactive): Not reported  
Recycler of hazardous waste: No  
Transporter of hazardous waste: No  
Treater, storer or disposer of HW: No  
Underground injection activity: No  
On-site burner exemption: No  
Furnace exemption: No

Map ID  
Direction  
Distance  
Elevation

MAP FINDINGS

Site

Database(s)

EDR ID Number  
EPA ID Number

**DANIEL URETZKY (Continued)**

**1025864447**

Used oil fuel burner: No  
Used oil processor: No  
User oil refiner: No  
Used oil fuel marketer to burner: No  
Used oil Specification marketer: No  
Used oil transfer facility: No  
Used oil transporter: No

Violation Status: No violations found

**G73  
SW  
1/8-1/4  
0.191 mi.  
1008 ft.**

**GLEN GELLER  
809 AND 811 S MANSFIELD AVE  
LOS ANGELES, CA 90036**

**RCRA NonGen / NLR**

**1025850037  
CAC003030129**

**Site 1 of 3 in cluster G**

**Relative:  
Lower**

RCRA NonGen / NLR:

**Actual:  
194 ft.**

Date form received by agency: 2019-08-20 00:00:00.0  
Facility name: GLEN GELLER  
Facility address: 809 AND 811 S MANSFIELD AVE  
LOS ANGELES, CA 90036-4923  
EPA ID: CAC003030129  
Mailing address: 809 S MANSFIELD AVE  
LOS ANGELES, CA 90036-4923  
Contact: GLEN GELLER  
Contact address: 809 S MANSFIELD AVE  
LOS ANGELES, CA 90036-4923  
Contact country: Not reported  
Contact telephone: 310-890-5239  
Contact email: CRISTAL.TEECOR@YAHOO.COM  
EPA Region: 09  
Classification: Non-Generator  
Description: Handler: Non-Generators do not presently generate hazardous waste

Owner/Operator Summary:

Owner/operator name: GLEN GELLER  
Owner/operator address: 809 S MANSFIELD AVE  
LOS ANGELES, CA 90036  
Owner/operator country: Not reported  
Owner/operator telephone: 310-890-5239  
Owner/operator email: Not reported  
Owner/operator fax: Not reported  
Owner/operator extension: Not reported  
Legal status: Other  
Owner/Operator Type: Owner  
Owner/Op start date: Not reported  
Owner/Op end date: Not reported

Owner/operator name: GLEN GELLER  
Owner/operator address: 809 S MANSFIELD AVE  
LOS ANGELES, CA 90036  
Owner/operator country: Not reported  
Owner/operator telephone: 310-890-5239  
Owner/operator email: Not reported  
Owner/operator fax: Not reported  
Owner/operator extension: Not reported  
Legal status: Other  
Owner/Operator Type: Operator

Map ID  
Direction  
Distance  
Elevation

MAP FINDINGS

Site

Database(s)

EDR ID Number  
EPA ID Number

**GLEN GELLER (Continued)**

**1025850037**

Owner/Op start date: Not reported  
Owner/Op end date: Not reported

Handler Activities Summary:

U.S. importer of hazardous waste: No  
Mixed waste (haz. and radioactive): No  
Recycler of hazardous waste: No  
Transporter of hazardous waste: No  
Treater, storer or disposer of HW: No  
Underground injection activity: No  
On-site burner exemption: No  
Furnace exemption: No  
Used oil fuel burner: No  
Used oil processor: No  
Used oil refiner: No  
Used oil fuel marketer to burner: No  
Used oil Specification marketer: No  
Used oil transfer facility: No  
Used oil transporter: No

Violation Status: No violations found

**G74**  
**SW**  
**1/8-1/4**  
**0.200 mi.**  
**1055 ft.**

**BABETTE ISON**  
**817 SOUTH MANSFIELD ROAD**  
**LOS ANGELES, CA 90036**

**RCRA NonGen / NLR 1024779084**  
**CAC002999032**

**Site 2 of 3 in cluster G**

**Relative:**  
**Lower**  
**Actual:**  
**193 ft.**

RCRA NonGen / NLR:  
Date form received by agency: 2019-01-31 00:00:00.0  
Facility name: BABETTE ISON  
Facility address: 817 SOUTH MANSFIELD ROAD  
LOS ANGELES, CA 90036  
EPA ID: CAC002999032  
Contact: BABETTE ISON  
Contact address: 817 SOUTH MANSFIELD ROAD  
LOS ANGELES, CA 90036  
Contact country: Not reported  
Contact telephone: 310-717-0178  
Contact email: KTELLOU@PRECISIONENV.COM  
EPA Region: 09  
Classification: Non-Generator  
Description: Handler: Non-Generators do not presently generate hazardous waste

Owner/Operator Summary:

Owner/operator name: BABETTE ISON  
Owner/operator address: 817 SOUTH MANSFIELD ROAD  
LOS ANGELES, CA 90036  
Owner/operator country: Not reported  
Owner/operator telephone: 310-717-0178  
Owner/operator email: Not reported  
Owner/operator fax: Not reported  
Owner/operator extension: Not reported  
Legal status: Other  
Owner/Operator Type: Operator  
Owner/Op start date: Not reported  
Owner/Op end date: Not reported

Map ID  
 Direction  
 Distance  
 Elevation

MAP FINDINGS

Site

Database(s)

EDR ID Number  
 EPA ID Number

**BABETTE ISON (Continued)**

**1024779084**

Owner/operator name: BABETTE ISON  
 Owner/operator address: 817 SOUTH MANSFIELD ROAD  
 LOS ANGELES, CA 90036  
 Owner/operator country: Not reported  
 Owner/operator telephone: 310-717-0178  
 Owner/operator email: Not reported  
 Owner/operator fax: Not reported  
 Owner/operator extension: Not reported  
 Legal status: Other  
 Owner/Operator Type: Owner  
 Owner/Op start date: Not reported  
 Owner/Op end date: Not reported

Handler Activities Summary:

U.S. importer of hazardous waste: No  
 Mixed waste (haz. and radioactive): No  
 Recycler of hazardous waste: No  
 Transporter of hazardous waste: No  
 Treater, storer or disposer of HW: No  
 Underground injection activity: No  
 On-site burner exemption: No  
 Furnace exemption: No  
 Used oil fuel burner: No  
 Used oil processor: No  
 User oil refiner: No  
 Used oil fuel marketer to burner: No  
 Used oil Specification marketer: No  
 Used oil transfer facility: No  
 Used oil transporter: No

Violation Status: No violations found

**H75**  
**West**  
**1/8-1/4**  
**0.207 mi.**  
**1092 ft.**

**PIP #47**  
**5201 W WILSHIRE BLVD**  
**LOS ANGELES, CA 90036**  
**Site 1 of 9 in cluster H**

**HAZMAT S123546163**  
**N/A**

**Relative:**  
**Higher**  
**Actual:**  
**200 ft.**

LOS ANGELES HM:  
 Name: PIP #47  
 Address: 5201 W WILSHIRE BLVD  
 City,State,Zip: LOS ANGELES, CA 90036  
 Facility ID: FA0014890  
 Last Run Date: 06/01/2019  
 Status: INACTIVE

**76**  
**NE**  
**1/8-1/4**  
**0.211 mi.**  
**1112 ft.**

**KWIK 52**  
**5050 W 6TH ST**  
**LOS ANGELES, CA 90036**

**HIST UST S118412116**  
**N/A**

**Relative:**  
**Higher**  
**Actual:**  
**215 ft.**

HIST UST:  
 Name: KWIK 52  
 Address: 5050 W 6TH ST  
 City,State,Zip: LOS ANGELES, CA 90036  
 File Number: 0002621E

Map ID  
Direction  
Distance  
Elevation

MAP FINDINGS

Site

Database(s)

EDR ID Number  
EPA ID Number

**KWIK 52 (Continued)**

**S118412116**

URL: <http://geotracker.waterboards.ca.gov/ustpdfs/pdf/0002621E.pdf>  
Region: Not reported  
Facility ID: Not reported  
Facility Type: Not reported  
Facility Type: Not reported  
Other Type: Not reported  
Contact Name: Not reported  
Telephone: Not reported  
Owner Name: Not reported  
Owner Address: Not reported  
Owner City,St,Zip: Not reported  
Total Tanks: Not reported  
  
Tank Num: Not reported  
Container Num: Not reported  
Year Installed: Not reported  
Tank Capacity: Not reported  
Tank Used for: Not reported  
Type of Fuel: Not reported  
Container Construction Thickness: Not reported  
Leak Detection: Not reported

[Click here for Geo Tracker PDF:](#)

**F77**  
**North**  
**1/8-1/4**  
**0.214 mi.**  
**1129 ft.**

**ROBERT BENVENISTI**  
**433 S CITRUS AVE**  
**LOS ANGELES, CA 90036**

**RCRA NonGen / NLR**    **1025853820**  
**CAC003034038**

**Site 2 of 3 in cluster F**

**Relative:**  
**Higher**  
**Actual:**  
**216 ft.**

RCRA NonGen / NLR:  
Date form received by agency: 2019-09-16 00:00:00.0  
Facility name: ROBERT BENVENISTI  
Facility address: 433 S CITRUS AVE  
LOS ANGELES, CA 90036-3536  
  
EPA ID: CAC003034038  
Contact: ROBERT BENVENISTI  
Contact address: 433 S CITRUS AVE  
LOS ANGELES, CA 90036-3536  
  
Contact country: Not reported  
Contact telephone: 310-489-7381  
Contact email: KC@AQHIINC.COM  
EPA Region: 09  
Classification: Non-Generator  
Description: Handler: Non-Generators do not presently generate hazardous waste

Owner/Operator Summary:  
Owner/operator name: ROBERT BENVENISTI  
Owner/operator address: 433 S CITRUS AVE  
LOS ANGELES, CA 90036  
  
Owner/operator country: Not reported  
Owner/operator telephone: 310-489-7381  
Owner/operator email: Not reported  
Owner/operator fax: Not reported  
Owner/operator extension: Not reported  
Legal status: Other  
Owner/Operator Type: Operator  
Owner/Op start date: Not reported



Map ID  
Direction  
Distance  
Elevation

MAP FINDINGS

Site

Database(s)

EDR ID Number  
EPA ID Number

**ROBERT BENVENISTI (Continued)**

**1025853820**

Owner/Op end date: Not reported  
  
Owner/operator name: ROBERT BENVENISTI  
Owner/operator address: 433 S CITRUS AVE  
LOS ANGELES, CA 90036  
  
Owner/operator country: Not reported  
Owner/operator telephone: 310-489-7381  
Owner/operator email: Not reported  
Owner/operator fax: Not reported  
Owner/operator extension: Not reported  
Legal status: Other  
Owner/Operator Type: Owner  
Owner/Op start date: Not reported  
Owner/Op end date: Not reported

Handler Activities Summary:

U.S. importer of hazardous waste: No  
Mixed waste (haz. and radioactive): Not reported  
Recycler of hazardous waste: No  
Transporter of hazardous waste: No  
Treater, storer or disposer of HW: No  
Underground injection activity: No  
On-site burner exemption: No  
Furnace exemption: No  
Used oil fuel burner: No  
Used oil processor: No  
Used oil refiner: No  
Used oil fuel marketer to burner: No  
Used oil Specification marketer: No  
Used oil transfer facility: No  
Used oil transporter: No

Violation Status: No violations found

**H78**  
**West**  
**1/8-1/4**  
**0.214 mi.**  
**1132 ft.**

**FORMER SOUTHWEST SAVINGS**  
**5220 W WILSHIRE BLVD**  
**LOS ANGELES, CA 90036**

**HAZMAT S123545656**  
**N/A**

**Site 2 of 9 in cluster H**

**Relative:**  
**Lower**  
**Actual:**  
**197 ft.**

LOS ANGELES HM:  
Name: FORMER SOUTHWEST SAVINGS  
Address: 5220 W WILSHIRE BLVD  
City, State, Zip: LOS ANGELES, CA 90036  
Facility ID: FA0013298  
Last Run Date: 06/01/2019  
Status: INACTIVE

Map ID  
 Direction  
 Distance  
 Elevation

MAP FINDINGS

Site

Database(s)

EDR ID Number  
 EPA ID Number

**H79**  
**West**  
**1/8-1/4**  
**0.214 mi.**  
**1132 ft.**  
**BRE 5220 WILSHIRE**  
**5220 WILSHIRE BLVD**  
**LOS ANGELES, CA 90036**  
**Site 3 of 9 in cluster H**

**CPS-SLIC**  
**BROWNFIELDS**  
**ENF**  
**CIWQS**  
**CERS**  
**S109349199**  
**N/A**

**Relative:**  
**Lower**  
**Actual:**  
**197 ft.**

**CPS-SLIC:**  
 Name: BRE 5220 WILSHIRE  
 Address: 5220 WILSHIRE BLVD  
 City,State,Zip: LOS ANGELES, CA 90036  
 Region: STATE  
**Facility Status: Completed - Case Closed**  
 Status Date: 11/15/2013  
 Global Id: T10000000618  
 Lead Agency: LOS ANGELES RWQCB (REGION 4)  
 Lead Agency Case Number: Not reported  
 Latitude: 34.061903  
 Longitude: -118.343798  
 Case Type: Cleanup Program Site  
 Case Worker: Not reported  
 Local Agency: Not reported  
 RB Case Number: 1237  
 File Location: Not reported  
 Potential Media Affected: Not reported  
 Potential Contaminants of Concern: Tetrachloroethylene (PCE), Heating Oil / Fuel Oil, Methane  
 Site History: Background: Based on information generated from the RAW, the Site was initially developed in the late 1920s or early 1930s. Since that time the Site had been occupied by a combination of single-family residences and commercial structures including a former dry cleaners and a three-story church with a basement. The 3.2-acre Site has been vacant since 2006 and is planned to be redeveloped for residential housing complete with ground floor retail and two levels of subterranean parking. The Site is situated within the Central Sub-basin of the Coastal Plain of the Los Angeles Groundwater Basin. Based on the information from the soil borings completed on the Site, the Site is generally underlain by alternating silt and clay layers with occasional fine grained sand layers to approximately 30 feet below ground surface (bgs). Groundwater beneath the Site was encountered at depths ranging between 17 to 24 feet bgs. Due to a lack of appropriate onsite groundwater monitoring wells, groundwater flow direction or gradient has not been established. Since 1999, several Phase-I and Phase-II environmental investigations were conducted at the Site. Results of Phase-I investigations revealed no evidence of recognized environmental conditions (RECs) except for three following areas of concern (AOCs): AA Custom Cleaners (732 South La Brea) operated a dry cleaning from 1986 through 1996. Two 120-gallon and 280-gallon waste oil underground storage tanks (USTs) were reportedly removed from the Site, however no record of this removal is found. Two hydraulic passenger elevators and one former hydraulic service elevator that was located within the Wilshire Building since 1960. Remedial Action Plan: The proposed Site redevelopment plan includes construction of the subterranean Parking structure. This would require significant Site grading activities that would result in excavation of nearly the entire Site to approximately 16 feet to 20 feet below current street grade. Consequently, it is our understanding that this redevelopment and related excavation will remove all soil up to or below the water table across the entire of the 3.2-acre Site. Due to the relatively shallow depth to groundwater (approximately 16-20 feet bgs),

Map ID  
Direction  
Distance  
Elevation

MAP FINDINGS

Site

Database(s)

EDR ID Number  
EPA ID Number

**BRE 5220 WILSHIRE (Continued)**

**S109349199**

dewatering and removal of the impacted groundwater is expected during the proposed removal activities.

[Click here to access the California GeoTracker records for this facility:](#)

**BROWNFIELDS:**

Name: BRE 5220 WILSHIRE  
Address: 5220 WILSHIRE BLVD  
City,State,Zip: LOS ANGELES, CA 90036  
Global ID: T10000000618  
Latitude: 34.061903  
Longitude: -118.343798  
Project Type: Cleanup Program Site  
Status: Completed - Case Closed  
Status Date: 11/15/2013  
Lead Agency: LOS ANGELES RWQCB (REGION 4)  
Last Correspondence Date: 11/15/2013  
Release Type: Other Type of Release  
Contaminant(s) of Concern: Tetrachloroethylene (PCE), Heating Oil / Fuel Oil, Methane  
Media of Concern: Not reported  
Past Use(s) that Caused Contamination: Not reported  
Human Health Exposure Controlled: Not reported  
Human Health Exposure Controlled Date: Not reported  
Groundwater Migration Controlled: Not reported  
Groundwater Migration Controlled Date: Not reported  
Primary Caseworker Name: Not reported  
Primary Caseworker Organization Name: LOS ANGELES RWQCB (REGION 4)  
Primary Caseworker Phone Number: Not reported  
Primary Caseworker Address: Not reported  
Primary Caseworker Address: Not reported  
Primary Caseworker Address: Not reported  
Primary Caseworker Email: Not reported

**ENF:**

Name: WILSHIRE LABREA  
Address: 5220 WILSHIRE BOULEVARD  
City,State,Zip: LOS ANGELES, CA 90036  
Region: 4  
Facility Id: 766603  
Agency Name: BRE Properties, Inc.  
Place Type: Residence/Education  
Place Subtype: Residence, NEC  
Facility Type: All other facilities  
Agency Type: Privately-Owned Business  
# Of Agencies: 1  
Place Latitude: 34.06204  
Place Longitude: -118.34378  
SIC Code 1: 1522  
SIC Desc 1: General Contractors-Residential Buildings, Other Than Single-Family  
SIC Code 2: Not reported  
SIC Desc 2: Not reported  
SIC Code 3: Not reported  
SIC Desc 3: Not reported  
NAICS Code 1: Not reported  
NAICS Desc 1: Not reported  
NAICS Code 2: Not reported

Map ID  
Direction  
Distance  
Elevation

MAP FINDINGS

Site

Database(s)

EDR ID Number  
EPA ID Number

**BRE 5220 WILSHIRE (Continued)**

**S109349199**

NAICS Desc 2:	Not reported
NAICS Code 3:	Not reported
NAICS Desc 3:	Not reported
# Of Places:	1
Source Of Facility:	Reg Meas
Design Flow:	0.36
Threat To Water Quality:	Not reported
Complexity:	Not reported
Pretreatment:	X - Facility is not a POTW
Facility Waste Type:	Miscellaneous
Facility Waste Type 2:	Not reported
Facility Waste Type 3:	Not reported
Facility Waste Type 4:	Not reported
Program:	NPDNONMUNIPRCS
Program Category1:	NPDESWW
Program Category2:	NPDESWW
# Of Programs:	1
WDID:	4B198900095
Reg Measure Id:	380424
Reg Measure Type:	Enrollee
Region:	4
Order #:	R4-2008-0032
Npdes# CA#:	CAG994004
Major-Minor:	Minor
Npdes Type:	OTH
Reclamation:	N - No
Dredge Fill Fee:	Not reported
301H:	Not reported
Application Fee Amt Received:	6969
Status:	Historical
Status Date:	09/11/2013
Effective Date:	08/11/2011
Expiration/Review Date:	06/05/2013
Termination Date:	09/10/2013
WDR Review - Amend:	Not reported
WDR Review - Revise/Renew:	Not reported
WDR Review - Rescind:	Not reported
WDR Review - No Action Required:	Not reported
WDR Review - Pending:	Not reported
WDR Review - Planned:	Not reported
Status Enrollee:	Y
Individual/General:	I
Fee Code:	62 - Treatment system to meet priority pollutant limit Category 1
Direction/Voice:	Passive
Enforcement Id(EID):	392583
Region:	4
Order / Resolution Number:	Not reported
Enforcement Action Type:	Notice of Violation
Effective Date:	07/03/2013
Adoption/Issuance Date:	07/03/2013
Achieve Date:	Not reported
Termination Date:	07/13/2013
ACL Issuance Date:	Not reported
EPL Issuance Date:	Not reported
Status:	Historical
Title:	NOV 07/03/2013 for BRE Properties, Inc.
Description:	Not reported

Map ID  
Direction  
Distance  
Elevation

MAP FINDINGS

Site

Database(s)

EDR ID Number  
EPA ID Number

**BRE 5220 WILSHIRE (Continued)**

**S109349199**

Program: NPDNONMUNIPRCS  
Latest Milestone Completion Date: Not reported  
# Of Programs1: 1  
Total Assessment Amount: 0  
Initial Assessed Amount: 0  
Liability \$ Amount: 0  
Project \$ Amount: 0  
Liability \$ Paid: 0  
Project \$ Completed: 0  
Total \$ Paid/Completed Amount: 0

**CIWQS:**

Name: WILSHIRE LABREA  
Address: 5220 WILSHIRE BOULEVARD  
City,State,Zip: LOS ANGELES, CA 90036  
Agency: BRE Properties, Inc.  
Agency Address: 5141 California Avenue 250, Irvine, CA 92617  
Place/Project Type: Residence, NEC  
SIC/NAICS: 1522  
Region: 4  
Program: NPDNONMUNIPRCS  
Regulatory Measure Status: Historical  
Regulatory Measure Type: Enrollee  
Order Number: R4-2008-0032  
WDID: 4B198900095  
NPDES Number: CAG994004  
Adoption Date: Not reported  
Effective Date: 08/11/2011  
Termination Date: 09/10/2013  
Expiration/Review Date: 06/05/2013  
Design Flow: 0.36  
Major/Minor: Minor  
Complexity: Not reported  
TTWQ: Not reported  
Enforcement Actions within 5 years: 0  
Violations within 5 years: 0  
Latitude: 34.06204  
Longitude: -118.34378

**CERS:**

Name: BRE 5220 WILSHIRE  
Address: 5220 WILSHIRE BLVD  
City,State,Zip: LOS ANGELES, CA 90036  
Site ID: 247577  
CERS ID: T10000000618  
CERS Description: Cleanup Program Site



Map ID  
Direction  
Distance  
Elevation

MAP FINDINGS

Site

Database(s)

EDR ID Number  
EPA ID Number

**ENVIRONMENTAL SALVAGE LTD (Continued)**

**1000261669**

Owner/operator extension: Not reported  
Legal status: Private  
Owner/Operator Type: Operator  
Owner/Op start date: Not reported  
Owner/Op end date: Not reported

Handler Activities Summary:

U.S. importer of hazardous waste: No  
Mixed waste (haz. and radioactive): No  
Recycler of hazardous waste: No  
Transporter of hazardous waste: Yes  
Treater, storer or disposer of HW: No  
Underground injection activity: No  
On-site burner exemption: No  
Furnace exemption: No  
Used oil fuel burner: No  
Used oil processor: No  
User oil refiner: No  
Used oil fuel marketer to burner: No  
Used oil Specification marketer: No  
Used oil transfer facility: No  
Used oil transporter: No

Violation Status: No violations found

FINDS:

Registry ID: 110002717212

Click Here:

Environmental Interest/Information System:

RCRAInfo is a national information system that supports the Resource Conservation and Recovery Act (RCRA) program through the tracking of events and activities related to facilities that generate, transport, and treat, store, or dispose of hazardous waste. RCRAInfo allows RCRA program staff to track the notification, permit, compliance, and corrective action activities required under RCRA.

[Click this hyperlink](#) while viewing on your computer to access additional FINDS: detail in the EDR Site Report.

ECHO:

Envid: 1000261669  
Registry ID: 110002717212  
DFR URL: <http://echo.epa.gov/detailed-facility-report?fid=110002717212>  
Name: ENVIRONMENTAL SALVAGE LTD  
Address: 5225 WILSHIRE BLVD  
City,State,Zip: LOS ANGELES, CA 90036





Map ID  
Direction  
Distance  
Elevation

MAP FINDINGS

Site

Database(s)

EDR ID Number  
EPA ID Number

**GREG COHEN-JESS HANSCOM (Continued)**

**1025838445**

Contact email: ANAB@PWSEI.COM  
EPA Region: 09  
Classification: Non-Generator  
Description: Handler: Non-Generators do not presently generate hazardous waste

Owner/Operator Summary:

Owner/operator name: GREG COHEN-JESS HANSCOM  
Owner/operator address: 429 SOUTH CITRUS AVE  
LOS ANGELES, CA 90036  
Owner/operator country: Not reported  
Owner/operator telephone: 323-627-5755  
Owner/operator email: Not reported  
Owner/operator fax: Not reported  
Owner/operator extension: Not reported  
Legal status: Other  
Owner/Operator Type: Owner  
Owner/Op start date: Not reported  
Owner/Op end date: Not reported

Owner/operator name: GREG COHEN- JESS HANSCOM  
Owner/operator address: 429 SOUTH CITRUS AVE  
LOS ANGELES, CA 90036  
Owner/operator country: Not reported  
Owner/operator telephone: 323-627-5755  
Owner/operator email: Not reported  
Owner/operator fax: Not reported  
Owner/operator extension: Not reported  
Legal status: Other  
Owner/Operator Type: Operator  
Owner/Op start date: Not reported  
Owner/Op end date: Not reported

Handler Activities Summary:

U.S. importer of hazardous waste: No  
Mixed waste (haz. and radioactive): No  
Recycler of hazardous waste: No  
Transporter of hazardous waste: No  
Treater, storer or disposer of HW: Yes  
Underground injection activity: No  
On-site burner exemption: No  
Furnace exemption: No  
Used oil fuel burner: No  
Used oil processor: No  
User oil refiner: No  
Used oil fuel marketer to burner: No  
Used oil Specification marketer: No  
Used oil transfer facility: No  
Used oil transporter: No

Violation Status: No violations found

Map ID  
Direction  
Distance  
Elevation

MAP FINDINGS

Site

Database(s)

EDR ID Number  
EPA ID Number

**G85**  
**SW**  
**1/8-1/4**  
**0.225 mi.**  
**1186 ft.**

**812 S ORANGE LLC**  
**812 S ORANGE DR**  
**LOS ANGELES, CA 90036**

**RCRA NonGen / NLR**    **1024780044**  
**CAC003000003**

**Site 3 of 3 in cluster G**

**Relative:**  
**Lower**

RCRA NonGen / NLR:

**Actual:**  
**192 ft.**

Date form received by agency: 2019-02-06 00:00:00.0  
Facility name: 812 S ORANGE LLC  
Facility address: 812 S ORANGE DR  
LOS ANGELES, CA 90036  
EPA ID: CAC003000003  
Contact: RON LEVI  
Contact address: 812 S ORANGE DR  
LOS ANGELES, CA 90036  
Contact country: Not reported  
Contact telephone: 626-702-1030  
Contact email: RONLEVI825@GMAIL.COM  
EPA Region: 09  
Classification: Non-Generator  
Description: Handler: Non-Generators do not presently generate hazardous waste

Owner/Operator Summary:

Owner/operator name: 812 S ORANGE LLC  
Owner/operator address: 812 S ORANGE DR  
LOS ANGELES, CA 90036

Owner/operator country: Not reported  
Owner/operator telephone: 626-702-1030  
Owner/operator email: Not reported  
Owner/operator fax: Not reported  
Owner/operator extension: Not reported  
Legal status: Other  
Owner/Operator Type: Owner  
Owner/Op start date: Not reported  
Owner/Op end date: Not reported

Owner/operator name: RON LEVI  
Owner/operator address: 812 S ORANGE DR  
LOS ANGELES, CA 90036

Owner/operator country: Not reported  
Owner/operator telephone: 626-702-1030  
Owner/operator email: Not reported  
Owner/operator fax: Not reported  
Owner/operator extension: Not reported  
Legal status: Other  
Owner/Operator Type: Operator  
Owner/Op start date: Not reported  
Owner/Op end date: Not reported

Handler Activities Summary:

U.S. importer of hazardous waste: No  
Mixed waste (haz. and radioactive): No  
Recycler of hazardous waste: No  
Transporter of hazardous waste: No  
Treater, storer or disposer of HW: No  
Underground injection activity: No  
On-site burner exemption: No  
Furnace exemption: No

Map ID  
Direction  
Distance  
Elevation

MAP FINDINGS

Site

Database(s)

EDR ID Number  
EPA ID Number

**812 S ORANGE LLC (Continued)**

**1024780044**

Used oil fuel burner: No  
Used oil processor: No  
User oil refiner: No  
Used oil fuel marketer to burner: No  
Used oil Specification marketer: No  
Used oil transfer facility: No  
Used oil transporter: No

Violation Status: No violations found

**86**  
**North**  
**1/8-1/4**  
**0.233 mi.**  
**1228 ft.**

**FRANKEL FAMILY TRUST AND CHARLES J FRANKEL AND PET**  
**423 S CITRUS AVE**  
**LOS ANGELES, CA 90036**

**RCRA NonGen / NLR**

**1026045767**  
**CAC003052207**

**Relative:**  
**Higher**

RCRA NonGen / NLR:

Date form received by agency: 2020-01-21 00:00:00.0

**Actual:**  
**218 ft.**

Facility name: FRANKEL FAMILY TRUST AND CHARLES J FRANKEL AND PETER FRANKEL TR

Facility address: 423 S CITRUS AVE  
LOS ANGELES, CA 90036

EPA ID: CAC003052207

Contact: AGNES FRANKEL

Contact address: 423 S CITRUS AVE  
LOS ANGELES, CA 90036

Contact country: Not reported

Contact telephone: 818-880-8967

Contact email: FAVILA@BURNS-ENVIRO.COM

EPA Region: 09

Classification: Non-Generator

Description: Handler: Non-Generators do not presently generate hazardous waste

Owner/Operator Summary:

Owner/operator name: AGNES FRANKEL  
Owner/operator address: 423 S CITRUS AVE  
LOS ANGELES, CA 90036

Owner/operator country: Not reported

Owner/operator telephone: 818-880-8967

Owner/operator email: Not reported

Owner/operator fax: Not reported

Owner/operator extension: Not reported

Legal status: Other

Owner/Operator Type: Operator

Owner/Op start date: Not reported

Owner/Op end date: Not reported

Owner/operator name: FRANKEL FAMILY TRUST AND CHARLES J  
Owner/operator address: 5503 BELLAIRE AVE  
VALLEY VILLAGE, CA 91607

Owner/operator country: Not reported

Owner/operator telephone: 818-880-8967

Owner/operator email: Not reported

Owner/operator fax: Not reported

Owner/operator extension: Not reported

Legal status: Other

Owner/Operator Type: Owner

Owner/Op start date: Not reported

Owner/Op end date: Not reported

Map ID  
Direction  
Distance  
Elevation

MAP FINDINGS

Site

Database(s)

EDR ID Number  
EPA ID Number

**FRANKEL FAMILY TRUST AND CHARLES J FRANKEL AND PETER FRANKEL (Continued)**

**1026045767**

Handler Activities Summary:

U.S. importer of hazardous waste: No  
Mixed waste (haz. and radioactive): Not reported  
Recycler of hazardous waste: No  
Transporter of hazardous waste: No  
Treater, storer or disposer of HW: No  
Underground injection activity: No  
On-site burner exemption: No  
Furnace exemption: No  
Used oil fuel burner: No  
Used oil processor: No  
User oil refiner: No  
Used oil fuel marketer to burner: No  
Used oil Specification marketer: No  
Used oil transfer facility: No  
Used oil transporter: No

Violation Status: No violations found

**87**  
**East**  
**1/8-1/4**  
**0.239 mi.**  
**1260 ft.**

**CLIFFORD SETHNESS**  
**684 SOUTH JUNE ST**  
**LOS ANGELES, CA 90005**

**RCRA NonGen / NLR**

**1025845560**  
**CAC003025182**

**Relative:**  
**Higher**  
**Actual:**  
**222 ft.**

RCRA NonGen / NLR:

Date form received by agency: 2019-07-22 00:00:00.0  
Facility name: CLIFFORD SETHNESS  
Facility address: 684 SOUTH JUNE ST  
LOS ANGELES, CA 90005  
EPA ID: CAC003025182  
Contact: CLIFFORD SETHNESS  
Contact address: 684 SOUTH JUNE ST  
LOS ANGELES, CA 90005  
Contact country: Not reported  
Contact telephone: 323-216-6938  
Contact email: ANAB@PWSEI.COM  
EPA Region: 09  
Classification: Non-Generator  
Description: Handler: Non-Generators do not presently generate hazardous waste

Owner/Operator Summary:

Owner/operator name: CLIFFORD SETHNESS  
Owner/operator address: 684 SOUTH JUNE ST  
LOS ANGELES, CA 90005  
Owner/operator country: Not reported  
Owner/operator telephone: 323-216-6938  
Owner/operator email: Not reported  
Owner/operator fax: Not reported  
Owner/operator extension: Not reported  
Legal status: Other  
Owner/Operator Type: Owner  
Owner/Op start date: Not reported  
Owner/Op end date: Not reported  
Owner/operator name: CLIFFORD SETHNESS  
Owner/operator address: 684 SOUTH JUNE ST  
LOS ANGELES, CA 90005

Map ID  
 Direction  
 Distance  
 Elevation

MAP FINDINGS

Site

Database(s)

EDR ID Number  
 EPA ID Number

**CLIFFORD SETHNESS (Continued)**

**1025845560**

Owner/operator country: Not reported  
 Owner/operator telephone: 323-216-6938  
 Owner/operator email: Not reported  
 Owner/operator fax: Not reported  
 Owner/operator extension: Not reported  
 Legal status: Other  
 Owner/Operator Type: Operator  
 Owner/Op start date: Not reported  
 Owner/Op end date: Not reported

Handler Activities Summary:

U.S. importer of hazardous waste: No  
 Mixed waste (haz. and radioactive): No  
 Recycler of hazardous waste: No  
 Transporter of hazardous waste: No  
 Treater, storer or disposer of HW: No  
 Underground injection activity: No  
 On-site burner exemption: No  
 Furnace exemption: No  
 Used oil fuel burner: No  
 Used oil processor: No  
 User oil refiner: No  
 Used oil fuel marketer to burner: No  
 Used oil Specification marketer: No  
 Used oil transfer facility: No  
 Used oil transporter: No

Violation Status: No violations found

**88**  
**WNW**  
 1/8-1/4  
 0.245 mi.  
 1291 ft.

**AT&T MOBILITY-EL0092-02 SBC SWITCH**  
**654 S LA BREA AVE**  
**LOS ANGELES, CA 90036**

**HAZMAT S123514150**  
**N/A**

**Relative:**  
**Higher**  
**Actual:**  
**200 ft.**

LOS ANGELES HM:  
 Name: AT&T MOBILITY-EL0092-02 SBC SWITCH  
 Address: 654 S LA BREA AVE  
 City,State,Zip: LOS ANGELES, CA 90036  
 Facility ID: FA0037121  
 Last Run Date: 06/01/2019  
 Status: ACTIVE

**H89**  
**West**  
 1/8-1/4  
 0.250 mi.  
 1319 ft.  
**Relative:**  
**Higher**  
**Actual:**  
**199 ft.**

**PACIFIC BELL TELEPHONE CO DBA AT&T CALIF**  
**666 S LA BREA**  
**LOS ANGELES, CA 90036**  
 Site 8 of 9 in cluster H

**RCRA-LQG 1000250336**  
**CERS HAZ WASTE CAT080022775**  
**HIST UST**  
**CERS TANKS**  
**CA FID UST**  
**FINDS**  
**ECHO**  
**EMI**  
**HAZNET**  
**HAZMAT**  
**CERS**  
**HWTS**

Map ID  
Direction  
Distance  
Elevation

MAP FINDINGS

Site

Database(s)

EDR ID Number  
EPA ID Number

**PACIFIC BELL TELEPHONE CO DBA AT&T CALIF (Continued)**

**1000250336**

RCRA-LQG:

Date form received by agency: 1990-04-09 00:00:00.0  
Facility name: PACIFIC BELL  
Facility address: 666 S. LABREA  
LOS ANGELES, CA 90036  
EPA ID: CAT080022775  
Mailing address: 2600 CAMINO RAMON  
SAN RAMON, CA 94583  
Contact: CHEREI PACKER  
Contact address: Not reported  
Not reported  
Contact country: US  
Contact telephone: 213-738-8454  
Contact email: Not reported  
EPA Region: 09  
Classification: Large Quantity Generator  
Description: Handler: generates 1,000 kg or more of hazardous waste during any calendar month; or generates more than 1 kg of acutely hazardous waste during any calendar month; or generates more than 100 kg of any residue or contaminated soil, waste or other debris resulting from the cleanup of a spill, into or on any land or water, of acutely hazardous waste during any calendar month; or generates 1 kg or less of acutely hazardous waste during any calendar month, and accumulates more than 1 kg of acutely hazardous waste at any time; or generates 100 kg or less of any residue or contaminated soil, waste or other debris resulting from the cleanup of a spill, into or on any land or water, of acutely hazardous waste during any calendar month, and accumulates more than 100 kg of that material at any time

Owner/Operator Summary:

Owner/operator name: NOT REQUIRED  
Owner/operator address: NOT REQUIRED  
NOT REQUIRED, ME 99999  
Owner/operator country: Not reported  
Owner/operator telephone: 415-555-1212  
Owner/operator email: Not reported  
Owner/operator fax: Not reported  
Owner/operator extension: Not reported  
Legal status: Private  
Owner/Operator Type: Owner  
Owner/Op start date: Not reported  
Owner/Op end date: Not reported

Handler Activities Summary:

U.S. importer of hazardous waste: No  
Mixed waste (haz. and radioactive): No  
Recycler of hazardous waste: No  
Transporter of hazardous waste: No  
Treater, storer or disposer of HW: No  
Underground injection activity: No  
On-site burner exemption: No  
Furnace exemption: No  
Used oil fuel burner: No  
Used oil processor: No  
User oil refiner: No  
Used oil fuel marketer to burner: No

Map ID  
Direction  
Distance  
Elevation

MAP FINDINGS

Site

Database(s)

EDR ID Number  
EPA ID Number

**PACIFIC BELL TELEPHONE CO DBA AT&T CALIF (Continued)**

**1000250336**

Used oil Specification marketer: No  
Used oil transfer facility: No  
Used oil transporter: No

Historical Generators:

Date form received by agency: 1981-01-19 00:00:00.0  
Site name: PACIFIC BELL  
Classification: Large Quantity Generator

Violation Status: No violations found

CERS HAZ WASTE:

Name: AT&T CALIFORNIA - H4100  
Address: 666 S LA BREA AVE  
City,State,Zip: LOS ANGELES, CA 90036  
Site ID: 434499  
CERS ID: 10246552  
CERS Description: Hazardous Waste Generator

HIST UST:

Name: PACIFIC BELL (H4-100)  
Address: 666 LA BREA  
City,State,Zip: LOS ANGELES, CA 90036  
File Number: 00027B13  
URL: <http://geotracker.waterboards.ca.gov/ustpdfs/pdf/00027B13.pdf>  
Region: STATE  
Facility ID: 00000061251  
Facility Type: Other  
Other Type: SIC 4800  
Contact Name: E.J. KOEHLER  
Telephone: 4155426758  
Owner Name: PACIFIC BELL  
Owner Address: 370 THIRD STREET  
Owner City,St,Zip: SAN FRANCISCO, CA 94107  
Total Tanks: 0001  
  
Tank Num: 001  
Container Num: 1  
Year Installed: 1974  
Tank Capacity: 00000000  
Tank Used for: PRODUCT  
Type of Fuel: DIESEL  
Container Construction Thickness: Not reported  
Leak Detection: None

Click here for Geo Tracker PDF:

CERS TANKS:

Name: AT&T CALIFORNIA - H4100  
Address: 666 S LA BREA AVE  
City,State,Zip: LOS ANGELES, CA 90036  
Site ID: 434499  
CERS ID: 10246552  
CERS Description: Underground Storage Tank

Map ID  
Direction  
Distance  
Elevation

MAP FINDINGS

Site

Database(s)

EDR ID Number  
EPA ID Number

**PACIFIC BELL TELEPHONE CO DBA AT&T CALIF (Continued)**

**1000250336**

CA FID UST:

Facility ID: 19051033  
Regulated By: UTNKA  
Regulated ID: 00061251  
Cortese Code: Not reported  
SIC Code: Not reported  
Facility Phone: 4158238723  
Mail To: Not reported  
Mailing Address: 1420 TUOLUMNE ST  
Mailing Address 2: Not reported  
Mailing City,St,Zip: LOS ANGELES 900360000  
Contact: Not reported  
Contact Phone: Not reported  
DUNS Number: Not reported  
NPDES Number: Not reported  
EPA ID: Not reported  
Comments: Not reported  
Status: Active

FINDS:

Registry ID: 110002950959

[Click Here:](#)

Environmental Interest/Information System:

California Hazardous Waste Tracking System - Datamart (HWTS-DATAMART) provides California with information on hazardous waste shipments for generators, transporters, and treatment, storage, and disposal facilities.

RCRAInfo is a national information system that supports the Resource Conservation and Recovery Act (RCRA) program through the tracking of events and activities related to facilities that generate, transport, and treat, store, or dispose of hazardous waste. RCRAInfo allows RCRA program staff to track the notification, permit, compliance, and corrective action activities required under RCRA.

[Click this hyperlink](#) while viewing on your computer to access additional FINDS: detail in the EDR Site Report.

ECHO:

Envid: 1000250336  
Registry ID: 110002950959  
DFR URL: <http://echo.epa.gov/detailed-facility-report?fid=110002950959>  
Name: PACIFIC BELL TELEPHONE CO DBA AT&T CALIF  
Address: 666 S LA BREA  
City,State,Zip: LOS ANGELES, CA 90036

EMI:

Name: PACIFIC BELL  
Address: 666 S LA BREA AV  
City,State,Zip: LOS ANGELES, CA 900360000  
Year: 1987  
County Code: 19  
Air Basin: SC  
Facility ID: 6944  
Air District Name: SC  
SIC Code: 8221



Map ID  
Direction  
Distance  
Elevation

MAP FINDINGS

Site

Database(s)

EDR ID Number  
EPA ID Number

**PACIFIC BELL TELEPHONE CO DBA AT&T CALIF (Continued)**

**1000250336**

Air District Name: SOUTH COAST AQMD  
Community Health Air Pollution Info System: Not reported  
Consolidated Emission Reporting Rule: Not reported  
Total Organic Hydrocarbon Gases Tons/Yr: 0  
Reactive Organic Gases Tons/Yr: 0  
Carbon Monoxide Emissions Tons/Yr: 0  
NOX - Oxides of Nitrogen Tons/Yr: 0  
SOX - Oxides of Sulphur Tons/Yr: 0  
Particulate Matter Tons/Yr: 0  
Part. Matter 10 Micrometers and Smlr Tons/Yr:0

Name: PACIFIC BELL  
Address: 666 S LA BREA AV  
City,State,Zip: LOS ANGELES, CA 900360000  
Year: 1990  
County Code: 19  
Air Basin: SC  
Facility ID: 6944  
Air District Name: SC  
SIC Code: 4813  
Air District Name: SOUTH COAST AQMD  
Community Health Air Pollution Info System: Not reported  
Consolidated Emission Reporting Rule: Not reported  
Total Organic Hydrocarbon Gases Tons/Yr: 0  
Reactive Organic Gases Tons/Yr: 0  
Carbon Monoxide Emissions Tons/Yr: 0  
NOX - Oxides of Nitrogen Tons/Yr: 0  
SOX - Oxides of Sulphur Tons/Yr: 0  
Particulate Matter Tons/Yr: 0  
Part. Matter 10 Micrometers and Smlr Tons/Yr:0

**HAZNET:**

Name: PACIFIC BELL TELEPHONE CO DBA AT&T CALIF  
Address: 666 S LA BREA AVE  
Address 2: Not reported  
City,State,Zip: LOS ANGELES, CA 900363522  
Contact: DERONICA LAMB  
Telephone: 2147410464  
Mailing Name: Not reported  
Mailing Address: 308 S. AKARD ST.

Year: 2017  
Gepaid: CAT080022775  
TSD EPA ID: CAD008302903  
CA Waste Code: 331 - Off-specification, aged or surplus organics  
Disposal Method: H141 - Storage, Bulking, And/Or Transfer Off Site--No Treatment/Reovery (H010-H129) Or (H131-H135)  
Tons: 0.25

Year: 2015  
Gepaid: CAT080022775  
TSD EPA ID: CAD008302903  
CA Waste Code: 221 - Waste oil and mixed oil  
Disposal Method: H061 - Fuel Blending Prior To Energy Recovery At Another Site  
Tons: 0.2375

Year: 2012

Map ID  
Direction  
Distance  
Elevation

MAP FINDINGS

Site

Database(s)

EDR ID Number  
EPA ID Number

**PACIFIC BELL TELEPHONE CO DBA AT&T CALIF (Continued)**

**1000250336**

Gepaid:	CAT080022775
TSD EPA ID:	CAD008302903
CA Waste Code:	791 - Liquids with pH <= 2
Disposal Method:	H141 - Storage, Bulking, And/Or Transfer Off Site--No Treatment/Reovery (H010-H129) Or (H131-H135)
Tons:	0.06
Year:	2010
Gepaid:	CAT080022775
TSD EPA ID:	UTD981552177
CA Waste Code:	261 - Polychlorinated biphenyls and material containing PCBs
Disposal Method:	H040 - Incineration--Thermal Destruction Other Than Use As A Fuel
Tons:	0.3306
Year:	2010
Gepaid:	CAT080022775
TSD EPA ID:	ARD069748192
CA Waste Code:	181 - Other inorganic solid waste
Disposal Method:	H040 - Incineration--Thermal Destruction Other Than Use As A Fuel
Tons:	0.3
Year:	2009
Gepaid:	CAT080022775
TSD EPA ID:	CAD044429835
CA Waste Code:	223 - Unspecified oil-containing waste
Disposal Method:	H141 - Storage, Bulking, And/Or Transfer Off Site--No Treatment/Reovery (H010-H129) Or (H131-H135)
Tons:	0.15
Year:	2009
Gepaid:	CAT080022775
TSD EPA ID:	TXD055141378
CA Waste Code:	221 - Waste oil and mixed oil
Disposal Method:	H040 - Incineration--Thermal Destruction Other Than Use As A Fuel
Tons:	0.3
Year:	2009
Gepaid:	CAT080022775
TSD EPA ID:	CAD044429835
CA Waste Code:	331 - Off-specification, aged or surplus organics
Disposal Method:	H141 - Storage, Bulking, And/Or Transfer Off Site--No Treatment/Reovery (H010-H129) Or (H131-H135)
Tons:	0.3
Year:	2007
Gepaid:	CAT080022775
TSD EPA ID:	UTD981552177
CA Waste Code:	261 - Polychlorinated biphenyls and material containing PCBs
Disposal Method:	H040 - Incineration--Thermal Destruction Other Than Use As A Fuel
Tons:	0.04408
Year:	2007
Gepaid:	CAT080022775
TSD EPA ID:	CAD982444481
CA Waste Code:	222 - Oil/water separation sludge
Disposal Method:	H141 - Storage, Bulking, And/Or Transfer Off Site--No Treatment/Reovery (H010-H129) Or (H131-H135)

Map ID  
Direction  
Distance  
Elevation

MAP FINDINGS

Site

Database(s)

EDR ID Number  
EPA ID Number

**PACIFIC BELL TELEPHONE CO DBA AT&T CALIF (Continued)**

**1000250336**

Tons: 0.06255

[Click this hyperlink](#) while viewing on your computer to access 65 additional CA HAZNET: record(s) in the EDR Site Report.

Additional Info:

Year: 2010  
Gen EPA ID: CAT080022775

Shipment Date: 20100809  
Creation Date: 1/26/2011 18:30:24  
Receipt Date: 20100826  
Manifest ID: 003399737FLE  
Trans EPA ID: MAD039322250  
Trans Name: CLEAN HARBORS ENVIRONMENTAL SERVICES INC  
Trans 2 EPA ID: OKD981588791  
Trans 2 Name: TRIAD TRANSPORT INC  
TSDf EPA ID: ARD069748192  
Trans Name: CLEAN HARBORS EL DORADO LLC  
TSDf Alt EPA ID: Not reported  
TSDf Alt Name: Not reported  
Waste Code Description: 181 - Other inorganic solid waste Organics  
RCRA Code: Not reported  
Meth Code: H040 - Incineration--Thermal Destruction Other Than Use As A Fuel  
Quantity Tons: 0.3  
Waste Quantity: 600  
Quantity Unit: P  
Additional Code 1: Not reported  
Additional Code 2: Not reported  
Additional Code 3: Not reported  
Additional Code 4: Not reported  
Additional Code 5: Not reported

Shipment Date: 20100809  
Creation Date: 2/1/2011 18:30:08  
Receipt Date: 20100821  
Manifest ID: 003399736FLE  
Trans EPA ID: MAD039322250  
Trans Name: CLEAN HARBORS ENVIRONMENTAL SERVICES INC  
Trans 2 EPA ID: CAD982523433  
Trans 2 Name: DILLARD TRUCKING  
TSDf EPA ID: UTD981552177  
Trans Name: CLEAN HARBORS ARAGONITE LLC  
TSDf Alt EPA ID: Not reported  
TSDf Alt Name: Not reported  
Waste Code Description: 261 - Not reported  
RCRA Code: Not reported  
Meth Code: H040 - Incineration--Thermal Destruction Other Than Use As A Fuel  
Quantity Tons: 0.3306  
Waste Quantity: 300  
Quantity Unit: K  
Additional Code 1: Not reported  
Additional Code 2: Not reported  
Additional Code 3: Not reported  
Additional Code 4: Not reported  
Additional Code 5: Not reported

Map ID  
Direction  
Distance  
Elevation

MAP FINDINGS

Site

Database(s)

EDR ID Number  
EPA ID Number

**PACIFIC BELL TELEPHONE CO DBA AT&T CALIF (Continued)**

**1000250336**

Additional Info:

Year:	1993
Gen EPA ID:	CAT080022775
Shipment Date:	19930813
Creation Date:	9/11/1995 0:00:00
Receipt Date:	19930813
Manifest ID:	92435685
Trans EPA ID:	CAL000024129
Trans Name:	Not reported
Trans 2 EPA ID:	Not reported
Trans 2 Name:	Not reported
TSDF EPA ID:	CAD990794133
Trans Name:	Not reported
TSDF Alt EPA ID:	Not reported
TSDF Alt Name:	Not reported
Waste Code Description:	151 - Asbestos-containing waste
RCRA Code:	Not reported
Meth Code:	D80 - Disposal, Land Fill
Quantity Tons:	15.1704
Waste Quantity:	18
Quantity Unit:	Y
Additional Code 1:	Not reported
Additional Code 2:	Not reported
Additional Code 3:	Not reported
Additional Code 4:	Not reported
Additional Code 5:	Not reported
Shipment Date:	19930812
Creation Date:	9/11/1995 0:00:00
Receipt Date:	19930813
Manifest ID:	92435686
Trans EPA ID:	CAL000024129
Trans Name:	Not reported
Trans 2 EPA ID:	Not reported
Trans 2 Name:	Not reported
TSDF EPA ID:	CAD990794133
Trans Name:	Not reported
TSDF Alt EPA ID:	CAD990794133
TSDF Alt Name:	Not reported
Waste Code Description:	151 - Asbestos-containing waste
RCRA Code:	Not reported
Meth Code:	D80 - Disposal, Land Fill
Quantity Tons:	0
Waste Quantity:	11
Quantity Unit:	*
Additional Code 1:	Not reported
Additional Code 2:	Not reported
Additional Code 3:	Not reported
Additional Code 4:	Not reported
Additional Code 5:	Not reported
Shipment Date:	19930806
Creation Date:	9/11/1995 0:00:00
Receipt Date:	19930816
Manifest ID:	92435673
Trans EPA ID:	CAL000024129

Map ID  
Direction  
Distance  
Elevation

MAP FINDINGS

Site

Database(s)

EDR ID Number  
EPA ID Number

**PACIFIC BELL TELEPHONE CO DBA AT&T CALIF (Continued)**

**1000250336**

Trans Name: Not reported  
Trans 2 EPA ID: Not reported  
Trans 2 Name: Not reported  
TSDf EPA ID: CAD990794133  
Trans Name: Not reported  
TSDf Alt EPA ID: CAD990794133  
TSDf Alt Name: Not reported  
Waste Code Description: 151 - Asbestos-containing waste  
RCRA Code: Not reported  
Meth Code: D80 - Disposal, Land Fill  
Quantity Tons: 6.7424  
Waste Quantity: 8  
Quantity Unit: Y  
Additional Code 1: Not reported  
Additional Code 2: Not reported  
Additional Code 3: Not reported  
Additional Code 4: Not reported  
Additional Code 5: Not reported

Shipment Date: 19930806  
Creation Date: 9/11/1995 0:00:00  
Receipt Date: 19930816  
Manifest ID: 92435664  
Trans EPA ID: CAL000024129  
Trans Name: Not reported  
Trans 2 EPA ID: Not reported  
Trans 2 Name: Not reported  
TSDf EPA ID: CAD990794133  
Trans Name: Not reported  
TSDf Alt EPA ID: CAD990794133  
TSDf Alt Name: Not reported  
Waste Code Description: 151 - Asbestos-containing waste  
RCRA Code: Not reported  
Meth Code: D80 - Disposal, Land Fill  
Quantity Tons: 8.428  
Waste Quantity: 10  
Quantity Unit: Y  
Additional Code 1: Not reported  
Additional Code 2: Not reported  
Additional Code 3: Not reported  
Additional Code 4: Not reported  
Additional Code 5: Not reported

Shipment Date: 19930806  
Creation Date: 9/13/1995 0:00:00  
Receipt Date: 19931021  
Manifest ID: 92435684  
Trans EPA ID: CAL000024129  
Trans Name: Not reported  
Trans 2 EPA ID: Not reported  
Trans 2 Name: Not reported  
TSDf EPA ID: CAD990794133  
Trans Name: Not reported  
TSDf Alt EPA ID: CAD990794133  
TSDf Alt Name: Not reported  
Waste Code Description: 151 - Asbestos-containing waste  
RCRA Code: Not reported

Map ID  
Direction  
Distance  
Elevation

MAP FINDINGS

Site

Database(s)

EDR ID Number  
EPA ID Number

**PACIFIC BELL TELEPHONE CO DBA AT&T CALIF (Continued)**

**1000250336**

Meth Code: D80 - Disposal, Land Fill  
Quantity Tons: 17.6988  
Waste Quantity: 21  
Quantity Unit: Y  
Additional Code 1: Not reported  
Additional Code 2: Not reported  
Additional Code 3: Not reported  
Additional Code 4: Not reported  
Additional Code 5: Not reported

Shipment Date: 19930225  
Creation Date: 9/15/1995 0:00:00  
Receipt Date: 19930301  
Manifest ID: 92469570  
Trans EPA ID: CAD052606324  
Trans Name: Not reported  
Trans 2 EPA ID: Not reported  
Trans 2 Name: Not reported  
TSDf EPA ID: CAD067786749  
Trans Name: Not reported  
TSDf Alt EPA ID: CAD067786749  
TSDf Alt Name: Not reported  
Waste Code Description: 151 - Asbestos-containing waste  
RCRA Code: Not reported  
Meth Code: D80 - Disposal, Land Fill  
Quantity Tons: 0.8428  
Waste Quantity: 1  
Quantity Unit: Y  
Additional Code 1: Not reported  
Additional Code 2: Not reported  
Additional Code 3: Not reported  
Additional Code 4: Not reported  
Additional Code 5: Not reported

Additional Info:

Year: 1994  
Gen EPA ID: CAT080022775

Shipment Date: 19941109  
Creation Date: 3/28/1996 0:00:00  
Receipt Date: 19941110  
Manifest ID: 90715907  
Trans EPA ID: CAD064493000  
Trans Name: Not reported  
Trans 2 EPA ID: Not reported  
Trans 2 Name: Not reported  
TSDf EPA ID: CAD088504881  
Trans Name: Not reported  
TSDf Alt EPA ID: CAD088504881  
TSDf Alt Name: Not reported  
Waste Code Description: 791 - Liquids with pH < 2 792 Liquids with pH < 2 with metals  
RCRA Code: D002  
Meth Code: T01 - Treatment, Tank  
Quantity Tons: 2.502  
Waste Quantity: 600  
Quantity Unit: G  
Additional Code 1: Not reported

Map ID  
Direction  
Distance  
Elevation

MAP FINDINGS

Site

Database(s)

EDR ID Number  
EPA ID Number

**PACIFIC BELL TELEPHONE CO DBA AT&T CALIF (Continued)**

**1000250336**

Additional Code 2: Not reported  
Additional Code 3: Not reported  
Additional Code 4: Not reported  
Additional Code 5: Not reported  
  
Shipment Date: 19940526  
Creation Date: 3/26/1996 0:00:00  
Receipt Date: 19940602  
Manifest ID: 93454439  
Trans EPA ID: CAD052606324  
Trans Name: Not reported  
Trans 2 EPA ID: Not reported  
Trans 2 Name: Not reported  
TSDF EPA ID: CAD067786749  
Trans Name: Not reported  
TSDF Alt EPA ID: CAD067786749  
TSDF Alt Name: Not reported  
Waste Code Description: 151 - Asbestos-containing waste  
RCRA Code: Not reported  
Meth Code: D80 - Disposal, Land Fill  
Quantity Tons: 0.8428  
Waste Quantity: 1  
Quantity Unit: Y  
Additional Code 1: Not reported  
Additional Code 2: Not reported  
Additional Code 3: Not reported  
Additional Code 4: Not reported  
Additional Code 5: Not reported

Additional Info:  
Year: 1995  
Gen EPA ID: CAT080022775

Shipment Date: 19951106  
Creation Date: 7/26/1996 0:00:00  
Receipt Date: 19951106  
Manifest ID: 95590009  
Trans EPA ID: CAD072953771  
Trans Name: Not reported  
Trans 2 EPA ID: Not reported  
Trans 2 Name: Not reported  
TSDF EPA ID: CAT080013352  
Trans Name: Not reported  
TSDF Alt EPA ID: Not reported  
TSDF Alt Name: Not reported  
Waste Code Description: 135 - Unspecified aqueous solution  
RCRA Code: Not reported  
Meth Code: R01 - Recycler  
Quantity Tons: 7.98  
Waste Quantity: 1900  
Quantity Unit: G  
Additional Code 1: Not reported  
Additional Code 2: Not reported  
Additional Code 3: Not reported  
Additional Code 4: Not reported  
Additional Code 5: Not reported

Map ID  
Direction  
Distance  
Elevation

MAP FINDINGS

Site

Database(s)

EDR ID Number  
EPA ID Number

**PACIFIC BELL TELEPHONE CO DBA AT&T CALIF (Continued)**

**1000250336**

Shipment Date: 19951020  
Creation Date: 7/26/1996 0:00:00  
Receipt Date: 19951020  
Manifest ID: 90715916  
Trans EPA ID: CAD064493000  
Trans Name: Not reported  
Trans 2 EPA ID: Not reported  
Trans 2 Name: Not reported  
TSDf EPA ID: CAD088504881  
Trans Name: Not reported  
TSDf Alt EPA ID: Not reported  
TSDf Alt Name: Not reported  
Waste Code Description: 791 - Liquids with pH < 2 792 Liquids with pH < 2 with metals  
RCRA Code: D002  
Meth Code: T01 - Treatment, Tank  
Quantity Tons: 6.672  
Waste Quantity: 1600  
Quantity Unit: G  
Additional Code 1: Not reported  
Additional Code 2: Not reported  
Additional Code 3: Not reported  
Additional Code 4: Not reported  
Additional Code 5: Not reported

Shipment Date: 19950117  
Creation Date: 10/20/1995 0:00:00  
Receipt Date: 19950117  
Manifest ID: 93301466  
Trans EPA ID: CAD072953771  
Trans Name: Not reported  
Trans 2 EPA ID: Not reported  
Trans 2 Name: Not reported  
TSDf EPA ID: CAD980883177  
Trans Name: Not reported  
TSDf Alt EPA ID: Not reported  
TSDf Alt Name: Not reported  
Waste Code Description: 223 - Unspecified oil-containing waste  
RCRA Code: Not reported  
Meth Code: R01 - Recycler  
Quantity Tons: 20.016  
Waste Quantity: 4800  
Quantity Unit: G  
Additional Code 1: Not reported  
Additional Code 2: Not reported  
Additional Code 3: Not reported  
Additional Code 4: Not reported  
Additional Code 5: Not reported

Shipment Date: 19950117  
Creation Date: 10/19/1995 0:00:00  
Receipt Date: 19950123  
Manifest ID: 93301467  
Trans EPA ID: CAD072953771  
Trans Name: Not reported  
Trans 2 EPA ID: Not reported  
Trans 2 Name: Not reported  
TSDf EPA ID: CAD980883177



Map ID  
Direction  
Distance  
Elevation

MAP FINDINGS

Site

Database(s)

EDR ID Number  
EPA ID Number

**PACIFIC BELL TELEPHONE CO DBA AT&T CALIF (Continued)**

**1000250336**

Trans Name: Not reported  
TSDf Alt EPA ID: Not reported  
TSDf Alt Name: Not reported  
Waste Code Description: 223 - Unspecified oil-containing waste  
RCRA Code: Not reported  
Meth Code: R01 - Recycler  
Quantity Tons: 11.259  
Waste Quantity: 2700  
Quantity Unit: G  
Additional Code 1: Not reported  
Additional Code 2: Not reported  
Additional Code 3: Not reported  
Additional Code 4: Not reported  
Additional Code 5: Not reported

Additional Info:

Year: 2003  
Gen EPA ID: CAT080022775

Shipment Date: 20031124  
Creation Date: 8/30/2004 14:52:16  
Receipt Date: 20031124  
Manifest ID: 21884194  
Trans EPA ID: CAD072953771  
Trans Name: UNITED PUMPING SERVICE INC  
Trans 2 EPA ID: Not reported  
Trans 2 Name: Not reported  
TSDf EPA ID: CAT080013352  
Trans Name: DEMENNO KERDOON  
TSDf Alt EPA ID: CAT080013352  
TSDf Alt Name: Not reported  
Waste Code Description: 222 - Oil/water separation sludge  
RCRA Code: Not reported  
Meth Code: R01 - Recycler  
Quantity Tons: 4.17  
Waste Quantity: 1000  
Quantity Unit: G  
Additional Code 1: Not reported  
Additional Code 2: Not reported  
Additional Code 3: Not reported  
Additional Code 4: Not reported  
Additional Code 5: Not reported

Shipment Date: 20030917  
Creation Date: 8/2/2004 9:38:39  
Receipt Date: 20030918  
Manifest ID: 22470600  
Trans EPA ID: NJD080631369  
Trans Name: Not reported  
Trans 2 EPA ID: Not reported  
Trans 2 Name: Not reported  
TSDf EPA ID: AZ0000337360  
Trans Name: Not reported  
TSDf Alt EPA ID: AZ0000337360  
TSDf Alt Name: Not reported  
Waste Code Description: - Not reported  
RCRA Code: D002

Map ID  
Direction  
Distance  
Elevation

MAP FINDINGS

Site

Database(s)

EDR ID Number  
EPA ID Number

**PACIFIC BELL TELEPHONE CO DBA AT&T CALIF (Continued)**

**1000250336**

Meth Code:	R01 - Recycler
Quantity Tons:	2.3142
Waste Quantity:	2100
Quantity Unit:	K
Additional Code 1:	Not reported
Additional Code 2:	Not reported
Additional Code 3:	Not reported
Additional Code 4:	Not reported
Additional Code 5:	Not reported
Shipment Date:	20030729
Creation Date:	7/29/2004 7:43:17
Receipt Date:	20030729
Manifest ID:	21889957
Trans EPA ID:	CAD072953771
Trans Name:	Not reported
Trans 2 EPA ID:	Not reported
Trans 2 Name:	Not reported
TSDf EPA ID:	CAT080013352
Trans Name:	Not reported
TSDf Alt EPA ID:	CAT080013352
TSDf Alt Name:	Not reported
Waste Code Description:	133 - Aqueous solution with 10% or more total organic residues
RCRA Code:	Not reported
Meth Code:	R01 - Recycler
Quantity Tons:	10.425
Waste Quantity:	2500
Quantity Unit:	G
Additional Code 1:	Not reported
Additional Code 2:	Not reported
Additional Code 3:	Not reported
Additional Code 4:	Not reported
Additional Code 5:	Not reported
Shipment Date:	20030728
Creation Date:	7/29/2004 7:43:54
Receipt Date:	20030728
Manifest ID:	21889942
Trans EPA ID:	CAD072953771
Trans Name:	Not reported
Trans 2 EPA ID:	Not reported
Trans 2 Name:	Not reported
TSDf EPA ID:	CAT080013352
Trans Name:	Not reported
TSDf Alt EPA ID:	CAT080013352
TSDf Alt Name:	Not reported
Waste Code Description:	133 - Aqueous solution with 10% or more total organic residues
RCRA Code:	Not reported
Meth Code:	R01 - Recycler
Quantity Tons:	10.425
Waste Quantity:	2500
Quantity Unit:	G
Additional Code 1:	Not reported
Additional Code 2:	Not reported
Additional Code 3:	Not reported
Additional Code 4:	Not reported
Additional Code 5:	Not reported

Map ID  
Direction  
Distance  
Elevation

MAP FINDINGS

Site

Database(s)

EDR ID Number  
EPA ID Number

**PACIFIC BELL TELEPHONE CO DBA AT&T CALIF (Continued)**

**1000250336**

Shipment Date: 20030313  
Creation Date: 1/5/2007 18:30:36  
Receipt Date: 20030319  
Manifest ID: 22274040  
Trans EPA ID: CAL000113451  
Trans Name: Not reported  
Trans 2 EPA ID: CAD982495608  
Trans 2 Name: Not reported  
TSDf EPA ID: AZD009015389  
Trans Name: Not reported  
TSDf Alt EPA ID: Not reported  
TSDf Alt Name: Not reported  
Waste Code Description: 134 - Aqueous solution with <10% total organic residues  
RCRA Code: Not reported  
Meth Code: R01 - Recycler  
Quantity Tons: 0.21  
Waste Quantity: 50  
Quantity Unit: G  
Additional Code 1: Not reported  
Additional Code 2: Not reported  
Additional Code 3: Not reported  
Additional Code 4: Not reported  
Additional Code 5: Not reported

Shipment Date: 20030313  
Creation Date: 1/5/2007 18:30:36  
Receipt Date: 20030319  
Manifest ID: 22274040  
Trans EPA ID: CAL000113451  
Trans Name: Not reported  
Trans 2 EPA ID: CAD982495608  
Trans 2 Name: Not reported  
TSDf EPA ID: AZD009015389  
Trans Name: Not reported  
TSDf Alt EPA ID: Not reported  
TSDf Alt Name: Not reported  
Waste Code Description: 491 - Unspecified sludge waste  
RCRA Code: Not reported  
Meth Code: R01 - Recycler  
Quantity Tons: 0.2085  
Waste Quantity: 50  
Quantity Unit: G  
Additional Code 1: Not reported  
Additional Code 2: Not reported  
Additional Code 3: Not reported  
Additional Code 4: Not reported  
Additional Code 5: Not reported

Shipment Date: 20030227  
Creation Date: 5/20/2003 18:32:06  
Receipt Date: 20030306  
Manifest ID: 22267866  
Trans EPA ID: CAL000113451  
Trans Name: Not reported  
Trans 2 EPA ID: CAD982495608  
Trans 2 Name: Not reported  
TSDf EPA ID: AZD009015389

Map ID  
Direction  
Distance  
Elevation

MAP FINDINGS

Site

Database(s)

EDR ID Number  
EPA ID Number

**PACIFIC BELL TELEPHONE CO DBA AT&T CALIF (Continued)**

**1000250336**

Trans Name: Not reported  
TSDf Alt EPA ID: Not reported  
TSDf Alt Name: Not reported  
Waste Code Description: 134 - Aqueous solution with <10% total organic residues  
RCRA Code: Not reported  
Meth Code: R01 - Recycler  
Quantity Tons: 0.42  
Waste Quantity: 100  
Quantity Unit: G  
Additional Code 1: Not reported  
Additional Code 2: Not reported  
Additional Code 3: Not reported  
Additional Code 4: Not reported  
Additional Code 5: Not reported

Shipment Date: 20030227  
Creation Date: 5/20/2003 18:32:06  
Receipt Date: 20030306  
Manifest ID: 22274070  
Trans EPA ID: CAL000113451  
Trans Name: Not reported  
Trans 2 EPA ID: CAD982495608  
Trans 2 Name: Not reported  
TSDf EPA ID: AZD009015389  
Trans Name: Not reported  
TSDf Alt EPA ID: Not reported  
TSDf Alt Name: Not reported  
Waste Code Description: 134 - Aqueous solution with <10% total organic residues  
RCRA Code: Not reported  
Meth Code: R01 - Recycler  
Quantity Tons: 0.42  
Waste Quantity: 100  
Quantity Unit: G  
Additional Code 1: Not reported  
Additional Code 2: Not reported  
Additional Code 3: Not reported  
Additional Code 4: Not reported  
Additional Code 5: Not reported

Shipment Date: 20030227  
Creation Date: 5/20/2003 18:32:06  
Receipt Date: 20030306  
Manifest ID: 22274070  
Trans EPA ID: CAL000113451  
Trans Name: Not reported  
Trans 2 EPA ID: CAD982495608  
Trans 2 Name: Not reported  
TSDf EPA ID: AZD009015389  
Trans Name: Not reported  
TSDf Alt EPA ID: Not reported  
TSDf Alt Name: Not reported  
Waste Code Description: 134 - Aqueous solution with <10% total organic residues  
RCRA Code: Not reported  
Meth Code: R01 - Recycler  
Quantity Tons: 1.89  
Waste Quantity: 450  
Quantity Unit: G

Map ID  
Direction  
Distance  
Elevation

MAP FINDINGS

Site

Database(s)

EDR ID Number  
EPA ID Number

**PACIFIC BELL TELEPHONE CO DBA AT&T CALIF (Continued)**

**1000250336**

Additional Code 1: Not reported  
Additional Code 2: Not reported  
Additional Code 3: Not reported  
Additional Code 4: Not reported  
Additional Code 5: Not reported  
  
Shipment Date: 20030227  
Creation Date: 5/20/2003 18:32:06  
Receipt Date: 20030306  
Manifest ID: 22274070  
Trans EPA ID: CAL000113451  
Trans Name: Not reported  
Trans 2 EPA ID: CAD982495608  
Trans 2 Name: Not reported  
TSDf EPA ID: AZD009015389  
Trans Name: Not reported  
TSDf Alt EPA ID: Not reported  
TSDf Alt Name: Not reported  
Waste Code Description: 491 - Unspecified sludge waste  
RCRA Code: Not reported  
Meth Code: R01 - Recycler  
Quantity Tons: 0.2085  
Waste Quantity: 50  
Quantity Unit: G  
Additional Code 1: Not reported  
Additional Code 2: Not reported  
Additional Code 3: Not reported  
Additional Code 4: Not reported  
Additional Code 5: Not reported

**Additional Info:**

Year: 2009  
Gen EPA ID: CAT080022775

Shipment Date: 20090812  
Creation Date: 3/5/2010 18:30:23  
Receipt Date: 20090824  
Manifest ID: 003013509FLE  
Trans EPA ID: MAD039322250  
Trans Name: CLEAN HARBORS ENVIRONMENTAL SERVICES INC  
Trans 2 EPA ID: UTR000007708  
Trans 2 Name: SLT EXPRESSWAY  
TSDf EPA ID: TXD055141378  
Trans Name: CLEAN HARBORS DEER PARK LP  
TSDf Alt EPA ID: Not reported  
TSDf Alt Name: Not reported  
Waste Code Description: 221 - Waste oil and mixed oil  
RCRA Code: Not reported  
Meth Code: H040 - Incineration--Thermal Destruction Other Than Use As A Fuel  
Quantity Tons: 0.3  
Waste Quantity: 600  
Quantity Unit: P  
Additional Code 1: Not reported  
Additional Code 2: Not reported  
Additional Code 3: Not reported  
Additional Code 4: Not reported  
Additional Code 5: Not reported

Map ID  
Direction  
Distance  
Elevation

MAP FINDINGS

Site

Database(s)

EDR ID Number  
EPA ID Number

**PACIFIC BELL TELEPHONE CO DBA AT&T CALIF (Continued)**

**1000250336**

Shipment Date: 20090812  
Creation Date: 10/13/2009 18:30:10  
Receipt Date: 20090813  
Manifest ID: 003013511FLE  
Trans EPA ID: MAD039322250  
Trans Name: CLEAN HARBORS ENVIRONMENTAL SERVICES INC  
Trans 2 EPA ID: Not reported  
Trans 2 Name: Not reported  
TSDf EPA ID: CAD044429835  
Trans Name: CLEAN HARBORS WILMINGTON LLC  
TSDf Alt EPA ID: Not reported  
TSDf Alt Name: Not reported  
Waste Code Description: 223 - Unspecified oil-containing waste  
RCRA Code: Not reported  
Meth Code: H141 - Storage, Bulking, And/Or Transfer Off Site--No Treatment/Reovery (H010-H129) Or (H131-H135)  
  
Quantity Tons: 0.15  
Waste Quantity: 300  
Quantity Unit: P  
Additional Code 1: Not reported  
Additional Code 2: Not reported  
Additional Code 3: Not reported  
Additional Code 4: Not reported  
Additional Code 5: Not reported

Shipment Date: 20090812  
Creation Date: 10/13/2009 18:30:10  
Receipt Date: 20090813  
Manifest ID: 003013511FLE  
Trans EPA ID: MAD039322250  
Trans Name: CLEAN HARBORS ENVIRONMENTAL SERVICES INC  
Trans 2 EPA ID: Not reported  
Trans 2 Name: Not reported  
TSDf EPA ID: CAD044429835  
Trans Name: CLEAN HARBORS WILMINGTON LLC  
TSDf Alt EPA ID: Not reported  
TSDf Alt Name: Not reported  
Waste Code Description: 331 - Off-specification, aged, or surplus organics  
RCRA Code: Not reported  
Meth Code: H141 - Storage, Bulking, And/Or Transfer Off Site--No Treatment/Reovery (H010-H129) Or (H131-H135)  
  
Quantity Tons: 0.3  
Waste Quantity: 600  
Quantity Unit: P  
Additional Code 1: Not reported  
Additional Code 2: Not reported  
Additional Code 3: Not reported  
Additional Code 4: Not reported  
Additional Code 5: Not reported

Additional Info:  
Year: 1999  
Gen EPA ID: CAT080022775

Shipment Date: 19990518  
Creation Date: 7/13/1999 0:00:00  
Receipt Date: 19990518

Map ID  
Direction  
Distance  
Elevation

MAP FINDINGS

Site

Database(s)

EDR ID Number  
EPA ID Number

**PACIFIC BELL TELEPHONE CO DBA AT&T CALIF (Continued)**

**1000250336**

Manifest ID: 96749929  
Trans EPA ID: CAD072953771  
Trans Name: Not reported  
Trans 2 EPA ID: Not reported  
Trans 2 Name: Not reported  
TSDf EPA ID: CAT080013352  
Trans Name: Not reported  
TSDf Alt EPA ID: CAT080013352  
TSDf Alt Name: Not reported  
Waste Code Description: 223 - Unspecified oil-containing waste  
RCRA Code: Not reported  
Meth Code: R01 - Recycler  
Quantity Tons: 1.668  
Waste Quantity: 400  
Quantity Unit: G  
Additional Code 1: Not reported  
Additional Code 2: Not reported  
Additional Code 3: Not reported  
Additional Code 4: Not reported  
Additional Code 5: Not reported

Shipment Date: 19990312  
Creation Date: 5/17/1999 0:00:00  
Receipt Date: 19990312  
Manifest ID: 98036143  
Trans EPA ID: CAD072953771  
Trans Name: Not reported  
Trans 2 EPA ID: Not reported  
Trans 2 Name: Not reported  
TSDf EPA ID: CAT080013352  
Trans Name: Not reported  
TSDf Alt EPA ID: Not reported  
TSDf Alt Name: Not reported  
Waste Code Description: 221 - Waste oil and mixed oil  
RCRA Code: Not reported  
Meth Code: R01 - Recycler  
Quantity Tons: 5.32  
Waste Quantity: 1400  
Quantity Unit: G  
Additional Code 1: Not reported  
Additional Code 2: Not reported  
Additional Code 3: Not reported  
Additional Code 4: Not reported  
Additional Code 5: Not reported

Shipment Date: 19990311  
Creation Date: 5/17/1999 0:00:00  
Receipt Date: 19990311  
Manifest ID: 98036133  
Trans EPA ID: CAD072953771  
Trans Name: Not reported  
Trans 2 EPA ID: Not reported  
Trans 2 Name: Not reported  
TSDf EPA ID: CAT080013352  
Trans Name: Not reported  
TSDf Alt EPA ID: Not reported  
TSDf Alt Name: Not reported

Map ID  
Direction  
Distance  
Elevation

MAP FINDINGS

Site

Database(s)

EDR ID Number  
EPA ID Number

**PACIFIC BELL TELEPHONE CO DBA AT&T CALIF (Continued)**

**1000250336**

Waste Code Description: 221 - Waste oil and mixed oil  
RCRA Code: Not reported  
Meth Code: R01 - Recycler  
Quantity Tons: 17.48  
Waste Quantity: 4600  
Quantity Unit: G  
Additional Code 1: Not reported  
Additional Code 2: Not reported  
Additional Code 3: Not reported  
Additional Code 4: Not reported  
Additional Code 5: Not reported

Shipment Date: 19990107  
Creation Date: 3/15/1999 0:00:00  
Receipt Date: 19990107  
Manifest ID: 98036894  
Trans EPA ID: CAD072953771  
Trans Name: Not reported  
Trans 2 EPA ID: Not reported  
Trans 2 Name: Not reported  
TSDf EPA ID: CAT080013352  
Trans Name: Not reported  
TSDf Alt EPA ID: Not reported  
TSDf Alt Name: Not reported  
Waste Code Description: 221 - Waste oil and mixed oil  
RCRA Code: Not reported  
Meth Code: R01 - Recycler  
Quantity Tons: 10.26  
Waste Quantity: 2700  
Quantity Unit: G  
Additional Code 1: Not reported  
Additional Code 2: Not reported  
Additional Code 3: Not reported  
Additional Code 4: Not reported  
Additional Code 5: Not reported

Additional Info:

Year: 2012  
Gen EPA ID: CAT080022775

Shipment Date: 20121101  
Creation Date: 12/24/2012 22:15:13  
Receipt Date: 20121101  
Manifest ID: 000583851VES  
Trans EPA ID: NJD080631369  
Trans Name: VEOLIA ES TECHNICAL SOLUTIONS  
Trans 2 EPA ID: Not reported  
Trans 2 Name: Not reported  
TSDf EPA ID: CAD008302903  
Trans Name: VEOLIA ES TECHNICAL SOLUTIONS LLC  
TSDf Alt EPA ID: Not reported  
TSDf Alt Name: Not reported  
Waste Code Description: 791 - Liquids with pH < 2 792 Liquids with pH < 2 with metals  
RCRA Code: D002  
Meth Code: H141 - Storage, Bulking, And/Or Transfer Off Site--No Treatment/Recovery (H010-H129) Or (H131-H135)  
Quantity Tons: 0.06



Map ID  
Direction  
Distance  
Elevation

MAP FINDINGS

Site

Database(s)

EDR ID Number  
EPA ID Number

**PACIFIC BELL TELEPHONE CO DBA AT&T CALIF (Continued)**

**1000250336**

Waste Quantity: 120  
Quantity Unit: P  
Additional Code 1: Not reported  
Additional Code 2: Not reported  
Additional Code 3: Not reported  
Additional Code 4: Not reported  
Additional Code 5: Not reported

Additional Info:

Year: 2001  
Gen EPA ID: CAT080022775

Shipment Date: 20010918  
Creation Date: 11/1/2001 0:00:00  
Receipt Date: 20010918  
Manifest ID: 21121374  
Trans EPA ID: CAD072953771  
Trans Name: Not reported  
Trans 2 EPA ID: Not reported  
Trans 2 Name: Not reported  
TSDf EPA ID: CAD097030993  
Trans Name: Not reported  
TSDf Alt EPA ID: Not reported  
TSDf Alt Name: Not reported  
Waste Code Description: 135 - Unspecified aqueous solution  
RCRA Code: D008  
Meth Code: R01 - Recycler  
Quantity Tons: 7.56  
Waste Quantity: 1800  
Quantity Unit: G  
Additional Code 1: Not reported  
Additional Code 2: Not reported  
Additional Code 3: Not reported  
Additional Code 4: Not reported  
Additional Code 5: Not reported

Shipment Date: 20010409  
Creation Date: 6/27/2001 0:00:00  
Receipt Date: 20010409  
Manifest ID: 20398619  
Trans EPA ID: CAD072953771  
Trans Name: Not reported  
Trans 2 EPA ID: Not reported  
Trans 2 Name: Not reported  
TSDf EPA ID: CAT080013352  
Trans Name: Not reported  
TSDf Alt EPA ID: CAT080013352  
TSDf Alt Name: Not reported  
Waste Code Description: 222 - Oil/water separation sludge  
RCRA Code: Not reported  
Meth Code: R01 - Recycler  
Quantity Tons: 1.8765  
Waste Quantity: 450  
Quantity Unit: G  
Additional Code 1: Not reported  
Additional Code 2: Not reported  
Additional Code 3: Not reported

Map ID  
Direction  
Distance  
Elevation

MAP FINDINGS

Site

Database(s)

EDR ID Number  
EPA ID Number

**PACIFIC BELL TELEPHONE CO DBA AT&T CALIF (Continued)**

**1000250336**

Additional Code 4: Not reported  
Additional Code 5: Not reported

Additional Info:

Year: 2005  
Gen EPA ID: CAT080022775

Shipment Date: 20051007  
Creation Date: 5/24/2006 18:31:13  
Receipt Date: 20051014  
Manifest ID: 24778815  
Trans EPA ID: CAL922125668  
Trans Name: ADAMS SERVICES INC  
Trans 2 EPA ID: Not reported  
Trans 2 Name: Not reported  
TSDf EPA ID: CAT080013352  
Trans Name: DEMENNO/KERDOON  
TSDf Alt EPA ID: CAT080013352  
TSDf Alt Name: Not reported  
Waste Code Description: 241 - Tank bottom waste 251 Still bottoms with halogenated organics  
RCRA Code: Not reported  
Meth Code: R01 - Recycler  
Quantity Tons: 0.417  
Waste Quantity: 100  
Quantity Unit: G  
Additional Code 1: Not reported  
Additional Code 2: Not reported  
Additional Code 3: Not reported  
Additional Code 4: Not reported  
Additional Code 5: Not reported

Additional Info:

Year: 2002  
Gen EPA ID: CAT080022775

Shipment Date: 20021106  
Creation Date: 2/21/2003 10:41:38  
Receipt Date: 20021111  
Manifest ID: 21433867  
Trans EPA ID: CAL000113451  
Trans Name: Not reported  
Trans 2 EPA ID: AZD009015389  
Trans 2 Name: Not reported  
TSDf EPA ID: AZD009015389  
Trans Name: Not reported  
TSDf Alt EPA ID: Not reported  
TSDf Alt Name: Not reported  
Waste Code Description: 491 - Unspecified sludge waste  
RCRA Code: Not reported  
Meth Code: T03 - Treatment, Incineration  
Quantity Tons: 0.2085  
Waste Quantity: 50  
Quantity Unit: G  
Additional Code 1: Not reported  
Additional Code 2: Not reported  
Additional Code 3: Not reported

Map ID  
Direction  
Distance  
Elevation

MAP FINDINGS

Site

Database(s)

EDR ID Number  
EPA ID Number

**PACIFIC BELL TELEPHONE CO DBA AT&T CALIF (Continued)**

**1000250336**

Additional Code 4:	Not reported
Additional Code 5:	Not reported
Shipment Date:	20021106
Creation Date:	2/21/2003 10:41:38
Receipt Date:	20021111
Manifest ID:	21433867
Trans EPA ID:	CAL000113451
Trans Name:	Not reported
Trans 2 EPA ID:	AZD009015389
Trans 2 Name:	Not reported
TSDf EPA ID:	AZD009015389
Trans Name:	Not reported
TSDf Alt EPA ID:	Not reported
TSDf Alt Name:	Not reported
Waste Code Description:	134 - Aqueous solution with <10% total organic residues
RCRA Code:	Not reported
Meth Code:	R01 - Recycler
Quantity Tons:	1.68
Waste Quantity:	400
Quantity Unit:	G
Additional Code 1:	Not reported
Additional Code 2:	Not reported
Additional Code 3:	Not reported
Additional Code 4:	Not reported
Additional Code 5:	Not reported
Shipment Date:	20020826
Creation Date:	1/31/2003 15:02:08
Receipt Date:	20020827
Manifest ID:	21438336
Trans EPA ID:	CAL000113451
Trans Name:	Not reported
Trans 2 EPA ID:	CAT000624247
Trans 2 Name:	Not reported
TSDf EPA ID:	AZD009015389
Trans Name:	Not reported
TSDf Alt EPA ID:	Not reported
TSDf Alt Name:	Not reported
Waste Code Description:	134 - Aqueous solution with <10% total organic residues
RCRA Code:	Not reported
Meth Code:	R01 - Recycler
Quantity Tons:	0.21
Waste Quantity:	50
Quantity Unit:	G
Additional Code 1:	Not reported
Additional Code 2:	Not reported
Additional Code 3:	Not reported
Additional Code 4:	Not reported
Additional Code 5:	Not reported
Shipment Date:	20020826
Creation Date:	1/31/2003 15:02:08
Receipt Date:	20020827
Manifest ID:	21438336
Trans EPA ID:	CAL000113451
Trans Name:	Not reported

Map ID  
Direction  
Distance  
Elevation

MAP FINDINGS

Site

Database(s)

EDR ID Number  
EPA ID Number

**PACIFIC BELL TELEPHONE CO DBA AT&T CALIF (Continued)**

**1000250336**

Trans 2 EPA ID: CAT000624247  
Trans 2 Name: Not reported  
TSDf EPA ID: AZD009015389  
Trans Name: Not reported  
TSDf Alt EPA ID: Not reported  
TSDf Alt Name: Not reported  
Waste Code Description: 491 - Unspecified sludge waste  
RCRA Code: Not reported  
Meth Code: T03 - Treatment, Incineration  
Quantity Tons: 0.6255  
Waste Quantity: 150  
Quantity Unit: G  
Additional Code 1: Not reported  
Additional Code 2: Not reported  
Additional Code 3: Not reported  
Additional Code 4: Not reported  
Additional Code 5: Not reported

Shipment Date: 20020308  
Creation Date: 7/10/2002 18:30:49  
Receipt Date: 20020308  
Manifest ID: 21079689  
Trans EPA ID: CAD072953771  
Trans Name: Not reported  
Trans 2 EPA ID: Not reported  
Trans 2 Name: Not reported  
TSDf EPA ID: CAT080013352  
Trans Name: Not reported  
TSDf Alt EPA ID: Not reported  
TSDf Alt Name: Not reported  
Waste Code Description: 221 - Waste oil and mixed oil  
RCRA Code: Not reported  
Meth Code: R01 - Recycler  
Quantity Tons: 13.3  
Waste Quantity: 3500  
Quantity Unit: G  
Additional Code 1: Not reported  
Additional Code 2: Not reported  
Additional Code 3: Not reported  
Additional Code 4: Not reported  
Additional Code 5: Not reported

**Additional Info:**

Year: 2004  
Gen EPA ID: CAT080022775

Shipment Date: 20040211  
Creation Date: 8/23/2004 8:11:36  
Receipt Date: 20040212  
Manifest ID: 22988589  
Trans EPA ID: CAD072953771  
Trans Name: UNITED PUMPING SERVICE INC  
Trans 2 EPA ID: Not reported  
Trans 2 Name: Not reported  
TSDf EPA ID: CAT080013352  
Trans Name: DEMENNO KERDOON  
TSDf Alt EPA ID: CAT080013352

Map ID  
Direction  
Distance  
Elevation

MAP FINDINGS

Site

Database(s)

EDR ID Number  
EPA ID Number

**PACIFIC BELL TELEPHONE CO DBA AT&T CALIF (Continued)**

**1000250336**

TSDF Alt Name: Not reported  
Waste Code Description: 222 - Oil/water separation sludge  
RCRA Code: Not reported  
Meth Code: R01 - Recycler  
Quantity Tons: 8.34  
Waste Quantity: 2000  
Quantity Unit: G  
Additional Code 1: Not reported  
Additional Code 2: Not reported  
Additional Code 3: Not reported  
Additional Code 4: Not reported  
Additional Code 5: Not reported

Additional Info:

Year: 2017  
Gen EPA ID: CAT080022775

Shipment Date: 20170216  
Creation Date: 5/18/2017 18:32:20  
Receipt Date: 20170224  
Manifest ID: 001190609VES  
Trans EPA ID: NJD080631369  
Trans Name: VEOLIA ES TECHNICAL SOLUTIONS  
Trans 2 EPA ID: Not reported  
Trans 2 Name: Not reported  
TSDF EPA ID: CAD008302903  
Trans Name: VEOLIA ES TECHNICAL SOLUTIONS, LLC  
TSDF Alt EPA ID: Not reported  
TSDF Alt Name: Not reported  
Waste Code Description: 331 - Off-specification, aged, or surplus organics  
RCRA Code: Not reported  
Meth Code: H141 - Storage, Bulking, And/Or Transfer Off Site--No Treatment/Reovery (H010-H129) Or (H131-H135)  
Quantity Tons: 0.25  
Waste Quantity: 500  
Quantity Unit: P  
Additional Code 1: Not reported  
Additional Code 2: Not reported  
Additional Code 3: Not reported  
Additional Code 4: Not reported  
Additional Code 5: Not reported

Additional Info:

Year: 1998  
Gen EPA ID: CAT080022775  
Shipment Date: 19981116  
Creation Date: 1/13/1999 0:00:00  
Receipt Date: 19981118  
Manifest ID: 98531567  
Trans EPA ID: CAD052606324  
Trans Name: Not reported  
Trans 2 EPA ID: Not reported  
Trans 2 Name: Not reported  
TSDF EPA ID: CAD009007626  
Trans Name: Not reported

Map ID  
Direction  
Distance  
Elevation

MAP FINDINGS

Site

Database(s)

EDR ID Number  
EPA ID Number

**PACIFIC BELL TELEPHONE CO DBA AT&T CALIF (Continued)**

**1000250336**

TSDF Alt EPA ID: CAD009007626  
TSDF Alt Name: Not reported  
Waste Code Description: 151 - Asbestos-containing waste  
RCRA Code: Not reported  
Meth Code: D80 - Disposal, Land Fill  
Quantity Tons: 0.8428  
Waste Quantity: 1  
Quantity Unit: Y  
Additional Code 1: Not reported  
Additional Code 2: Not reported  
Additional Code 3: Not reported  
Additional Code 4: Not reported  
Additional Code 5: Not reported

Shipment Date: 19980917  
Creation Date: 2/18/2009 13:42:36  
Receipt Date: 19980917  
Manifest ID: 98037014  
Trans EPA ID: CAT080032253  
Trans Name: Not reported  
Trans 2 EPA ID: Not reported  
Trans 2 Name: Not reported  
TSDF EPA ID: CAT080013352  
Trans Name: Not reported  
TSDF Alt EPA ID: Not reported  
TSDF Alt Name: Not reported  
Waste Code Description: 222 - Oil/water separation sludge  
RCRA Code: Not reported  
Meth Code: R01 - Recycler  
Quantity Tons: 4.17  
Waste Quantity: 1000  
Quantity Unit: G  
Additional Code 1: Not reported  
Additional Code 2: Not reported  
Additional Code 3: Not reported  
Additional Code 4: Not reported  
Additional Code 5: Not reported

Shipment Date: 19980914  
Creation Date: 3/15/2005 11:10:51  
Receipt Date: 19980914  
Manifest ID: 98035733  
Trans EPA ID: CAD072953771  
Trans Name: Not reported  
Trans 2 EPA ID: Not reported  
Trans 2 Name: Not reported  
TSDF EPA ID: CAT080013352  
Trans Name: Not reported  
TSDF Alt EPA ID: Not reported  
TSDF Alt Name: Not reported  
Waste Code Description: \*\*\* - Not reported  
RCRA Code: Not reported  
Meth Code: R01 - Recycler  
Quantity Tons: 11.676  
Waste Quantity: 2800  
Quantity Unit: G  
Additional Code 1: Not reported

Map ID  
Direction  
Distance  
Elevation

MAP FINDINGS

Site

Database(s)

EDR ID Number  
EPA ID Number

**PACIFIC BELL TELEPHONE CO DBA AT&T CALIF (Continued)**

**1000250336**

Additional Code 2:	Not reported
Additional Code 3:	Not reported
Additional Code 4:	Not reported
Additional Code 5:	Not reported
Shipment Date:	19980605
Creation Date:	8/3/1998 0:00:00
Receipt Date:	19980608
Manifest ID:	98301855
Trans EPA ID:	CAD052606324
Trans Name:	Not reported
Trans 2 EPA ID:	CAR000017657
Trans 2 Name:	Not reported
TSDf EPA ID:	CAD009007626
Trans Name:	Not reported
TSDf Alt EPA ID:	Not reported
TSDf Alt Name:	Not reported
Waste Code Description:	151 - Asbestos-containing waste
RCRA Code:	Not reported
Meth Code:	D80 - Disposal, Land Fill
Quantity Tons:	1.6856
Waste Quantity:	2
Quantity Unit:	Y
Additional Code 1:	Not reported
Additional Code 2:	Not reported
Additional Code 3:	Not reported
Additional Code 4:	Not reported
Additional Code 5:	Not reported
Shipment Date:	19980521
Creation Date:	3/15/2005 11:09:57
Receipt Date:	19980521
Manifest ID:	96749933
Trans EPA ID:	CAD072953771
Trans Name:	Not reported
Trans 2 EPA ID:	Not reported
Trans 2 Name:	Not reported
TSDf EPA ID:	CAT080013352
Trans Name:	Not reported
TSDf Alt EPA ID:	CAT080013352
TSDf Alt Name:	Not reported
Waste Code Description:	221 - Waste oil and mixed oil
RCRA Code:	Not reported
Meth Code:	R01 - Recycler
Quantity Tons:	4.75
Waste Quantity:	1250
Quantity Unit:	G
Additional Code 1:	Not reported
Additional Code 2:	Not reported
Additional Code 3:	Not reported
Additional Code 4:	Not reported
Additional Code 5:	Not reported
Shipment Date:	19980515
Creation Date:	7/15/1998 0:00:00
Receipt Date:	19980520
Manifest ID:	98301699

Map ID  
Direction  
Distance  
Elevation

MAP FINDINGS

Site

Database(s)

EDR ID Number  
EPA ID Number

**PACIFIC BELL TELEPHONE CO DBA AT&T CALIF (Continued)**

**1000250336**

Trans EPA ID:	CAD052606324
Trans Name:	Not reported
Trans 2 EPA ID:	CAR000017657
Trans 2 Name:	Not reported
TSDf EPA ID:	CAD009007626
Trans Name:	Not reported
TSDf Alt EPA ID:	Not reported
TSDf Alt Name:	Not reported
Waste Code Description:	151 - Asbestos-containing waste
RCRA Code:	Not reported
Meth Code:	D80 - Disposal, Land Fill
Quantity Tons:	0.8428
Waste Quantity:	1
Quantity Unit:	Y
Additional Code 1:	Not reported
Additional Code 2:	Not reported
Additional Code 3:	Not reported
Additional Code 4:	Not reported
Additional Code 5:	Not reported
Shipment Date:	19980429
Creation Date:	7/15/1998 0:00:00
Receipt Date:	19980429
Manifest ID:	97318561
Trans EPA ID:	CAT080032253
Trans Name:	Not reported
Trans 2 EPA ID:	Not reported
Trans 2 Name:	Not reported
TSDf EPA ID:	CAT080013352
Trans Name:	Not reported
TSDf Alt EPA ID:	Not reported
TSDf Alt Name:	Not reported
Waste Code Description:	343 - Unspecified organic liquid mixture
RCRA Code:	Not reported
Meth Code:	R01 - Recycler
Quantity Tons:	3.06
Waste Quantity:	900
Quantity Unit:	G
Additional Code 1:	Not reported
Additional Code 2:	Not reported
Additional Code 3:	Not reported
Additional Code 4:	Not reported
Additional Code 5:	Not reported
Shipment Date:	19980428
Creation Date:	7/15/1998 0:00:00
Receipt Date:	19980428
Manifest ID:	96627729
Trans EPA ID:	CAD072953771
Trans Name:	Not reported
Trans 2 EPA ID:	Not reported
Trans 2 Name:	Not reported
TSDf EPA ID:	CAT080013352
Trans Name:	Not reported
TSDf Alt EPA ID:	Not reported
TSDf Alt Name:	Not reported
Waste Code Description:	343 - Unspecified organic liquid mixture



Map ID  
Direction  
Distance  
Elevation

MAP FINDINGS

Site

Database(s)

EDR ID Number  
EPA ID Number

**PACIFIC BELL TELEPHONE CO DBA AT&T CALIF (Continued)**

**1000250336**

RCRA Code:	Not reported
Meth Code:	R01 - Recycler
Quantity Tons:	3.4
Waste Quantity:	1000
Quantity Unit:	G
Additional Code 1:	Not reported
Additional Code 2:	Not reported
Additional Code 3:	Not reported
Additional Code 4:	Not reported
Additional Code 5:	Not reported
Shipment Date:	19980128
Creation Date:	3/15/2005 11:07:45
Receipt Date:	19980129
Manifest ID:	96627326
Trans EPA ID:	CAD072953771
Trans Name:	Not reported
Trans 2 EPA ID:	Not reported
Trans 2 Name:	Not reported
TSDf EPA ID:	CAT080013352
Trans Name:	Not reported
TSDf Alt EPA ID:	CAT080013352
TSDf Alt Name:	Not reported
Waste Code Description:	221 - Waste oil and mixed oil
RCRA Code:	Not reported
Meth Code:	R01 - Recycler
Quantity Tons:	3.8
Waste Quantity:	1000
Quantity Unit:	G
Additional Code 1:	Not reported
Additional Code 2:	Not reported
Additional Code 3:	Not reported
Additional Code 4:	Not reported
Additional Code 5:	Not reported
Shipment Date:	19980128
Creation Date:	3/15/2005 11:08:18
Receipt Date:	19980129
Manifest ID:	96627327
Trans EPA ID:	CAD072953771
Trans Name:	Not reported
Trans 2 EPA ID:	Not reported
Trans 2 Name:	Not reported
TSDf EPA ID:	CAT080013352
Trans Name:	Not reported
TSDf Alt EPA ID:	CAT080013352
TSDf Alt Name:	Not reported
Waste Code Description:	221 - Waste oil and mixed oil
RCRA Code:	Not reported
Meth Code:	R01 - Recycler
Quantity Tons:	3.8
Waste Quantity:	1000
Quantity Unit:	G
Additional Code 1:	Not reported
Additional Code 2:	Not reported
Additional Code 3:	Not reported
Additional Code 4:	Not reported

Map ID  
Direction  
Distance  
Elevation

MAP FINDINGS

Site

Database(s)

EDR ID Number  
EPA ID Number

**PACIFIC BELL TELEPHONE CO DBA AT&T CALIF (Continued)**

**1000250336**

Additional Code 5:	Not reported
Additional Info:	
Year:	2007
Gen EPA ID:	CAT080022775
Shipment Date: 20070914	
Creation Date: 12/28/2007 18:31:14	
Receipt Date: 20070918	
Manifest ID: 002461986JJK	
Trans EPA ID: CAD072953771	
Trans Name: UNITED PUMPING SERVICE INC	
Trans 2 EPA ID: Not reported	
Trans 2 Name: Not reported	
TSDf EPA ID: CAD982444481	
Trans Name: FILTER RECYCLING	
TSDf Alt EPA ID: Not reported	
TSDf Alt Name: Not reported	
Waste Code Description: 222 - Oil/water separation sludge	
RCRA Code: Not reported	
Meth Code: H141 - Storage, Bulking, And/Or Transfer Off Site--No Treatment/Reovery (H010-H129) Or (H131-H135)	
Quantity Tons: 0.06255	
Waste Quantity: 15	
Quantity Unit: G	
Additional Code 1: Not reported	
Additional Code 2: Not reported	
Additional Code 3: Not reported	
Additional Code 4: Not reported	
Additional Code 5: Not reported	
Shipment Date: 20070417	
Creation Date: Not reported	
Receipt Date: Not reported	
Manifest ID: 000947334FLE	
Trans EPA ID: MAD039322250	
Trans Name: CLEAN HARBORS ENV SERVICES INC	
Trans 2 EPA ID: UTD988074712	
Trans 2 Name: TW COMPANY	
TSDf EPA ID: UTD981552177	
Trans Name: CLEAN HARBORS ARAGONITE LLC	
TSDf Alt EPA ID: Not reported	
TSDf Alt Name: Not reported	
Waste Code Description: 331 - Off-specification, aged, or surplus organics	
RCRA Code: D002	
Meth Code: H040 - Incineration--Thermal Destruction Other Than Use As A Fuel	
Quantity Tons: 0.005	
Waste Quantity: 10	
Quantity Unit: P	
Additional Code 1: Not reported	
Additional Code 2: Not reported	
Additional Code 3: Not reported	
Additional Code 4: Not reported	
Additional Code 5: Not reported	
Shipment Date: 20070417	
Creation Date: 7/3/2008 18:30:07	

Map ID  
Direction  
Distance  
Elevation

MAP FINDINGS

Site

Database(s)

EDR ID Number  
EPA ID Number

**PACIFIC BELL TELEPHONE CO DBA AT&T CALIF (Continued)**

**1000250336**

Receipt Date: 20070511  
Manifest ID: 000947334FLE  
Trans EPA ID: MAD039322250  
Trans Name: CLEAN HARBORS ENV SERVICES INC  
Trans 2 EPA ID: UTD988074712  
Trans 2 Name: TW COMPANY  
TSDf EPA ID: UTD981552177  
Trans Name: CLEAN HARBORS ARAGONITE LLC  
TSDf Alt EPA ID: Not reported  
TSDf Alt Name: Not reported  
Waste Code Description: 331 - Off-specification, aged, or surplus organics  
RCRA Code: D001  
Meth Code: H040 - Incineration--Thermal Destruction Other Than Use As A Fuel  
Quantity Tons: 0.05  
Waste Quantity: 100  
Quantity Unit: P  
Additional Code 1: Not reported  
Additional Code 2: Not reported  
Additional Code 3: Not reported  
Additional Code 4: Not reported  
Additional Code 5: Not reported

Shipment Date: 20070417  
Creation Date: 7/3/2008 18:30:07  
Receipt Date: 20070511  
Manifest ID: 000947334FLE  
Trans EPA ID: MAD039322250  
Trans Name: CLEAN HARBORS ENV SERVICES INC  
Trans 2 EPA ID: UTD988074712  
Trans 2 Name: TW COMPANY  
TSDf EPA ID: UTD981552177  
Trans Name: CLEAN HARBORS ARAGONITE LLC  
TSDf Alt EPA ID: Not reported  
TSDf Alt Name: Not reported  
Waste Code Description: 331 - Off-specification, aged, or surplus organics  
RCRA Code: D001  
Meth Code: H040 - Incineration--Thermal Destruction Other Than Use As A Fuel  
Quantity Tons: 0.0025  
Waste Quantity: 5  
Quantity Unit: P  
Additional Code 1: Not reported  
Additional Code 2: Not reported  
Additional Code 3: Not reported  
Additional Code 4: Not reported  
Additional Code 5: Not reported

Shipment Date: 20070417  
Creation Date: 7/3/2008 18:30:07  
Receipt Date: 20070511  
Manifest ID: 000947334FLE  
Trans EPA ID: MAD039322250  
Trans Name: CLEAN HARBORS ENV SERVICES INC  
Trans 2 EPA ID: UTD988074712  
Trans 2 Name: TW COMPANY  
TSDf EPA ID: UTD981552177  
Trans Name: CLEAN HARBORS ARAGONITE LLC  
TSDf Alt EPA ID: Not reported

Map ID  
Direction  
Distance  
Elevation

MAP FINDINGS

Site

Database(s)

EDR ID Number  
EPA ID Number

**PACIFIC BELL TELEPHONE CO DBA AT&T CALIF (Continued)**

**1000250336**

TSDF Alt Name: Not reported  
Waste Code Description: 331 - Off-specification, aged, or surplus organics  
RCRA Code: D001  
Meth Code: H040 - Incineration--Thermal Destruction Other Than Use As A Fuel  
Quantity Tons: 0.2  
Waste Quantity: 400  
Quantity Unit: P  
Additional Code 1: Not reported  
Additional Code 2: Not reported  
Additional Code 3: Not reported  
Additional Code 4: Not reported  
Additional Code 5: Not reported

Shipment Date: 20070417  
Creation Date: Not reported  
Receipt Date: Not reported  
Manifest ID: 000947334FLE  
Trans EPA ID: MAD039322250  
Trans Name: CLEAN HARBORS ENV SERVICES INC  
Trans 2 EPA ID: UTD988074712  
Trans 2 Name: TW COMPANY  
TSDF EPA ID: UTD981552177  
Trans Name: CLEAN HARBORS ARAGONITE LLC  
TSDF Alt EPA ID: Not reported  
TSDF Alt Name: Not reported  
Waste Code Description: 331 - Off-specification, aged, or surplus organics  
RCRA Code: D002  
Meth Code: H040 - Incineration--Thermal Destruction Other Than Use As A Fuel  
Quantity Tons: 0.005  
Waste Quantity: 10  
Quantity Unit: P  
Additional Code 1: Not reported  
Additional Code 2: Not reported  
Additional Code 3: Not reported  
Additional Code 4: Not reported  
Additional Code 5: Not reported

Shipment Date: 20070417  
Creation Date: 7/3/2008 18:30:07  
Receipt Date: 20070511  
Manifest ID: 000947334FLE  
Trans EPA ID: MAD039322250  
Trans Name: CLEAN HARBORS ENV SERVICES INC  
Trans 2 EPA ID: UTD988074712  
Trans 2 Name: TW COMPANY  
TSDF EPA ID: UTD981552177  
Trans Name: CLEAN HARBORS ARAGONITE LLC  
TSDF Alt EPA ID: Not reported  
TSDF Alt Name: Not reported  
Waste Code Description: 261 - Not reported  
RCRA Code: Not reported  
Meth Code: H040 - Incineration--Thermal Destruction Other Than Use As A Fuel  
Quantity Tons: 0.04408  
Waste Quantity: 40  
Quantity Unit: K  
Additional Code 1: Not reported  
Additional Code 2: Not reported

Map ID  
Direction  
Distance  
Elevation

MAP FINDINGS

Site

Database(s)

EDR ID Number  
EPA ID Number

**PACIFIC BELL TELEPHONE CO DBA AT&T CALIF (Continued)**

**1000250336**

Additional Code 3: Not reported  
Additional Code 4: Not reported  
Additional Code 5: Not reported

Additional Info:

Year: 2000  
Gen EPA ID: CAT080022775

Shipment Date: 20000925  
Creation Date: 11/14/2000 0:00:00  
Receipt Date: 20000925  
Manifest ID: 20137099  
Trans EPA ID: CAD982030173  
Trans Name: Not reported  
Trans 2 EPA ID: Not reported  
Trans 2 Name: Not reported  
TSDf EPA ID: CAD028409019  
Trans Name: Not reported  
TSDf Alt EPA ID: CAD028409019  
TSDf Alt Name: Not reported  
Waste Code Description: 135 - Unspecified aqueous solution  
RCRA Code: Not reported  
Meth Code: T01 - Treatment, Tank  
Quantity Tons: 0.924  
Waste Quantity: 220  
Quantity Unit: G  
Additional Code 1: Not reported  
Additional Code 2: Not reported  
Additional Code 3: Not reported  
Additional Code 4: Not reported  
Additional Code 5: Not reported

Shipment Date: 20000614  
Creation Date: 8/14/2000 0:00:00  
Receipt Date: 20000615  
Manifest ID: 99376081  
Trans EPA ID: CAT080032253  
Trans Name: Not reported  
Trans 2 EPA ID: Not reported  
Trans 2 Name: Not reported  
TSDf EPA ID: CAD097030993  
Trans Name: Not reported  
TSDf Alt EPA ID: Not reported  
TSDf Alt Name: Not reported  
Waste Code Description: 135 - Unspecified aqueous solution  
RCRA Code: D008  
Meth Code: R01 - Recycler  
Quantity Tons: 10.5  
Waste Quantity: 2500  
Quantity Unit: G  
Additional Code 1: Not reported  
Additional Code 2: Not reported  
Additional Code 3: Not reported  
Additional Code 4: Not reported  
Additional Code 5: Not reported

Shipment Date: 20000501

Map ID  
Direction  
Distance  
Elevation

MAP FINDINGS

Site

Database(s)

EDR ID Number  
EPA ID Number

**PACIFIC BELL TELEPHONE CO DBA AT&T CALIF (Continued)**

**1000250336**

Creation Date: 7/12/2000 0:00:00  
Receipt Date: 20000501  
Manifest ID: 99373815  
Trans EPA ID: CAD072953771  
Trans Name: Not reported  
Trans 2 EPA ID: Not reported  
Trans 2 Name: Not reported  
TSDf EPA ID: CAT080013352  
Trans Name: Not reported  
TSDf Alt EPA ID: Not reported  
TSDf Alt Name: Not reported  
Waste Code Description: 222 - Oil/water separation sludge  
RCRA Code: Not reported  
Meth Code: R01 - Recycler  
Quantity Tons: 20.016  
Waste Quantity: 4800  
Quantity Unit: G  
Additional Code 1: Not reported  
Additional Code 2: Not reported  
Additional Code 3: Not reported  
Additional Code 4: Not reported  
Additional Code 5: Not reported

Additional Info:

Year: 1997  
Gen EPA ID: CAT080022775

Shipment Date: 19970930  
Creation Date: 7/23/1998 0:00:00  
Receipt Date: 19970930  
Manifest ID: 96627270  
Trans EPA ID: CAD072953771  
Trans Name: Not reported  
Trans 2 EPA ID: Not reported  
Trans 2 Name: Not reported  
TSDf EPA ID: CAT080013352  
Trans Name: Not reported  
TSDf Alt EPA ID: Not reported  
TSDf Alt Name: Not reported  
Waste Code Description: 221 - Waste oil and mixed oil  
RCRA Code: Not reported  
Meth Code: R01 - Recycler  
Quantity Tons: 5.7  
Waste Quantity: 1500  
Quantity Unit: G  
Additional Code 1: Not reported  
Additional Code 2: Not reported  
Additional Code 3: Not reported  
Additional Code 4: Not reported  
Additional Code 5: Not reported

Shipment Date: 19970930  
Creation Date: 7/23/1998 0:00:00  
Receipt Date: 19970930  
Manifest ID: 96627291  
Trans EPA ID: CAT080032255  
Trans Name: Not reported

Map ID  
Direction  
Distance  
Elevation

MAP FINDINGS

Site

Database(s)

EDR ID Number  
EPA ID Number

**PACIFIC BELL TELEPHONE CO DBA AT&T CALIF (Continued)**

**1000250336**

Trans 2 EPA ID: Not reported  
Trans 2 Name: Not reported  
TSDf EPA ID: CAT080013352  
Trans Name: Not reported  
TSDf Alt EPA ID: Not reported  
TSDf Alt Name: Not reported  
Waste Code Description: 135 - Unspecified aqueous solution  
RCRA Code: Not reported  
Meth Code: R01 - Recycler  
Quantity Tons: 20.16  
Waste Quantity: 4800  
Quantity Unit: G  
Additional Code 1: Not reported  
Additional Code 2: Not reported  
Additional Code 3: Not reported  
Additional Code 4: Not reported  
Additional Code 5: Not reported

Shipment Date: 19970923  
Creation Date: 7/23/1998 0:00:00  
Receipt Date: 19970924  
Manifest ID: 96627229  
Trans EPA ID: CAD072953771  
Trans Name: Not reported  
Trans 2 EPA ID: Not reported  
Trans 2 Name: Not reported  
TSDf EPA ID: CAT080013352  
Trans Name: Not reported  
TSDf Alt EPA ID: Not reported  
TSDf Alt Name: Not reported  
Waste Code Description: 222 - Oil/water separation sludge  
RCRA Code: Not reported  
Meth Code: R01 - Recycler  
Quantity Tons: 8.34  
Waste Quantity: 2000  
Quantity Unit: G  
Additional Code 1: Not reported  
Additional Code 2: Not reported  
Additional Code 3: Not reported  
Additional Code 4: Not reported  
Additional Code 5: Not reported

Shipment Date: 19970917  
Creation Date: 7/23/1998 0:00:00  
Receipt Date: 19970918  
Manifest ID: 96750385  
Trans EPA ID: CAT080032253  
Trans Name: Not reported  
Trans 2 EPA ID: Not reported  
Trans 2 Name: Not reported  
TSDf EPA ID: CAT080013352  
Trans Name: Not reported  
TSDf Alt EPA ID: CAT080013352  
TSDf Alt Name: Not reported  
Waste Code Description: 222 - Oil/water separation sludge  
RCRA Code: Not reported  
Meth Code: R01 - Recycler

Map ID  
Direction  
Distance  
Elevation

MAP FINDINGS

Site

Database(s)

EDR ID Number  
EPA ID Number

**PACIFIC BELL TELEPHONE CO DBA AT&T CALIF (Continued)**

**1000250336**

Quantity Tons:	2.085
Waste Quantity:	500
Quantity Unit:	G
Additional Code 1:	Not reported
Additional Code 2:	Not reported
Additional Code 3:	Not reported
Additional Code 4:	Not reported
Additional Code 5:	Not reported
Shipment Date:	19970915
Creation Date:	3/18/1998 0:00:00
Receipt Date:	19970915
Manifest ID:	96067472
Trans EPA ID:	CAR000019943
Trans Name:	Not reported
Trans 2 EPA ID:	Not reported
Trans 2 Name:	Not reported
TSDf EPA ID:	CAT080013352
Trans Name:	Not reported
TSDf Alt EPA ID:	Not reported
TSDf Alt Name:	Not reported
Waste Code Description:	223 - Unspecified oil-containing waste
RCRA Code:	Not reported
Meth Code:	R01 - Recycler
Quantity Tons:	3.1275
Waste Quantity:	750
Quantity Unit:	G
Additional Code 1:	Not reported
Additional Code 2:	Not reported
Additional Code 3:	Not reported
Additional Code 4:	Not reported
Additional Code 5:	Not reported
Shipment Date:	19970314
Creation Date:	6/26/1997 0:00:00
Receipt Date:	19970314
Manifest ID:	96066487
Trans EPA ID:	CAD072953771
Trans Name:	Not reported
Trans 2 EPA ID:	Not reported
Trans 2 Name:	Not reported
TSDf EPA ID:	CAD097030993
Trans Name:	Not reported
TSDf Alt EPA ID:	Not reported
TSDf Alt Name:	Not reported
Waste Code Description:	135 - Unspecified aqueous solution
RCRA Code:	D008
Meth Code:	R01 - Recycler
Quantity Tons:	9.66
Waste Quantity:	2300
Quantity Unit:	G
Additional Code 1:	Not reported
Additional Code 2:	Not reported
Additional Code 3:	Not reported
Additional Code 4:	Not reported
Additional Code 5:	Not reported



Map ID  
Direction  
Distance  
Elevation

MAP FINDINGS

Site

Database(s)

EDR ID Number  
EPA ID Number

**PACIFIC BELL TELEPHONE CO DBA AT&T CALIF (Continued)**

**1000250336**

Shipment Date: 19970313  
Creation Date: 6/26/1997 0:00:00  
Receipt Date: 19970313  
Manifest ID: 96066488  
Trans EPA ID: CAD072953771  
Trans Name: Not reported  
Trans 2 EPA ID: Not reported  
Trans 2 Name: Not reported  
TSDf EPA ID: CAD097030993  
Trans Name: Not reported  
TSDf Alt EPA ID: Not reported  
TSDf Alt Name: Not reported  
Waste Code Description: 135 - Unspecified aqueous solution  
RCRA Code: D008  
Meth Code: R01 - Recycler  
Quantity Tons: 5.04  
Waste Quantity: 1200  
Quantity Unit: G  
Additional Code 1: Not reported  
Additional Code 2: Not reported  
Additional Code 3: Not reported  
Additional Code 4: Not reported  
Additional Code 5: Not reported

Shipment Date: 19970312  
Creation Date: 6/26/1997 0:00:00  
Receipt Date: 19970312  
Manifest ID: 96066512  
Trans EPA ID: CAD072953771  
Trans Name: Not reported  
Trans 2 EPA ID: Not reported  
Trans 2 Name: Not reported  
TSDf EPA ID: CAD097030993  
Trans Name: Not reported  
TSDf Alt EPA ID: Not reported  
TSDf Alt Name: Not reported  
Waste Code Description: 135 - Unspecified aqueous solution  
RCRA Code: D008  
Meth Code: R01 - Recycler  
Quantity Tons: 4.2  
Waste Quantity: 1000  
Quantity Unit: G  
Additional Code 1: Not reported  
Additional Code 2: Not reported  
Additional Code 3: Not reported  
Additional Code 4: Not reported  
Additional Code 5: Not reported

Additional Info:  
Year: 2015  
Gen EPA ID: CAT080022775

Shipment Date: 20151221  
Creation Date: 2/9/2016 22:15:57  
Receipt Date: 20151224  
Manifest ID: 001087139VES  
Trans EPA ID: NJD080631369

Map ID  
Direction  
Distance  
Elevation

MAP FINDINGS

Site

Database(s)

EDR ID Number  
EPA ID Number

**PACIFIC BELL TELEPHONE CO DBA AT&T CALIF (Continued)**

**1000250336**

Trans Name: VEOLIA ES TECHNICAL SOLUTIONS  
Trans 2 EPA ID: Not reported  
Trans 2 Name: Not reported  
TSDf EPA ID: CAD008302903  
Trans Name: VEOLIA ES TECHNICAL SOLUTIONS LLC  
TSDf Alt EPA ID: Not reported  
TSDf Alt Name: Not reported  
Waste Code Description: 221 - Waste oil and mixed oil  
RCRA Code: Not reported  
Meth Code: H061 - Fuel Blending Prior To Energy Recovery At Another Site  
Quantity Tons: 0.2375  
Waste Quantity: 475  
Quantity Unit: P  
Additional Code 1: Not reported  
Additional Code 2: Not reported  
Additional Code 3: Not reported  
Additional Code 4: Not reported  
Additional Code 5: Not reported

Additional Info:

Year: 1996  
Gen EPA ID: CAT080022775

Shipment Date: 19960917  
Creation Date: 5/20/1997 0:00:00  
Receipt Date: 19960917  
Manifest ID: 96068876  
Trans EPA ID: CAD072953771  
Trans Name: Not reported  
Trans 2 EPA ID: Not reported  
Trans 2 Name: Not reported  
TSDf EPA ID: CAT080013352  
Trans Name: Not reported  
TSDf Alt EPA ID: Not reported  
TSDf Alt Name: Not reported  
Waste Code Description: 214 - Unspecified solvent mixture  
RCRA Code: Not reported  
Meth Code: R01 - Recycler  
Quantity Tons: 5.04  
Waste Quantity: 1400  
Quantity Unit: G  
Additional Code 1: Not reported  
Additional Code 2: Not reported  
Additional Code 3: Not reported  
Additional Code 4: Not reported  
Additional Code 5: Not reported

LOS ANGELES HM:

Name: AT&T - H4100  
Address: 666 S LA BREA AVE  
City,State,Zip: LOS ANGELES, CA 90036  
Facility ID: FA0017483  
Last Run Date: 06/01/2019  
Status: ACTIVE

Map ID  
Direction  
Distance  
Elevation

MAP FINDINGS

Site

Database(s)

EDR ID Number  
EPA ID Number

**PACIFIC BELL TELEPHONE CO DBA AT&T CALIF (Continued)**

**1000250336**

**CERS:**

Name: AT&T CALIFORNIA - H4100  
Address: 666 S LA BREA AVE  
City,State,Zip: LOS ANGELES, CA 90036  
Site ID: 434499  
CERS ID: 10246552  
CERS Description: Chemical Storage Facilities

**Evaluation:**

Eval General Type: Other/Unknown  
Eval Date: 01-28-2016  
Violations Found: No  
Eval Type: Other, not routine, done by local agency  
Eval Notes: Not reported  
Eval Division: Los Angeles City Fire Department  
Eval Program: UST  
Eval Source: CERS

Eval General Type: Other/Unknown  
Eval Date: 02-09-2015  
Violations Found: No  
Eval Type: Other, not routine, done by local agency  
Eval Notes: ATTACHED RESULTS OF MC AND SB TESTS-PASS UPDATED ON 4/8/15. BACKDATED TO DATE OF TEST  
Eval Division: Los Angeles City Fire Department  
Eval Program: UST  
Eval Source: CERS

Eval General Type: Compliance Evaluation Inspection  
Eval Date: 02-13-2014  
Violations Found: No  
Eval Type: Routine done by local agency  
Eval Notes: MET WITH TESTER PATRICK BANBURY OF TAIT ENVIRONMENTAL - TWANDA BEO NOT PRESENT. G , REVIEWED STATE REQUIRED FORMS, REGISTERED ON CERS. FACILITY INSPECTION PASS - COMPLIANCE ACHIEVED  
Eval Division: Los Angeles City Fire Department  
Eval Program: UST  
Eval Source: CERS

Eval General Type: Other/Unknown  
Eval Date: 02-13-2014  
Violations Found: No  
Eval Type: Other, not routine, done by local agency  
Eval Notes: SPILL BUCKETS HOLDING WATER FOR DURATION OF TEST - PASSED  
Eval Division: Los Angeles City Fire Department  
Eval Program: UST  
Eval Source: CERS

Eval General Type: Compliance Evaluation Inspection  
Eval Date: 12-27-2017  
Violations Found: No  
Eval Type: Routine done by local agency  
Eval Notes: Inspector Shane Bystrom, LAFD, onsite this date to conduct routine inspection of underground storage tank. Consent to enter, inspect and take photographs was given on this date by Twanda Beo, Environmental Site Manager. Monitoring system certification was conducted at this time. Monitoring certification was performed by Richard Harreboomee,

Map ID  
Direction  
Distance  
Elevation

MAP FINDINGS

Site

Database(s)

EDR ID Number  
EPA ID Number

PACIFIC BELL TELEPHONE CO DBA AT&T CALIF (Continued)

1000250336

Tait. Tester provided the following certifications: ICC: 5252138 EXP: 12-13-2019 VR: A24768 EXP: 9-11-2018 VMI: #1787 06-25-18 Incon Level 4: 1636763701 EXP:4/16/18 The UST monitoring panel showed all functions normal. The monitoring set up and alarm history were provided for review. The sumps and UDCs were opened for inspection and the sensors were observed positioned to detect a leak at the earliest opportunity. The spill buckets were also visually inspected. The Monitoring Plan was compared to the equipment onsite. The operation of the UST system was compared to the conditions of the operating permit. Monitoring [Truncated]

Eval Division: Los Angeles City Fire Department  
Eval Program: UST  
Eval Source: CERS

Eval General Type: Compliance Evaluation Inspection  
Eval Date: 09-26-2019  
Violations Found: No  
Eval Type: Routine done by local agency  
Eval Notes: Nancy Tran, ESM Env. Site Manager  
Eval Division: Los Angeles County Fire Department  
Eval Program: HW  
Eval Source: CERS

Eval General Type: Compliance Evaluation Inspection  
Eval Date: 01-08-2015  
Violations Found: No  
Eval Type: Routine done by local agency  
Eval Notes: Not reported  
Eval Division: Los Angeles City Fire Department  
Eval Program: HMRRP  
Eval Source: CERS

Eval General Type: Other/Unknown  
Eval Date: 01-08-2015  
Violations Found: No  
Eval Type: Other, not routine, done by local agency  
Eval Notes: Witness done with Inspector Bernard Sanchez  
Eval Division: Los Angeles City Fire Department  
Eval Program: UST  
Eval Source: CERS

Eval General Type: Other/Unknown  
Eval Date: 01-21-2015  
Violations Found: No  
Eval Type: Other, not routine, done by local agency  
Eval Notes: emailed results. attached.  
Eval Division: Los Angeles City Fire Department  
Eval Program: UST  
Eval Source: CERS

Eval General Type: Compliance Evaluation Inspection  
Eval Date: 01-29-2020  
Violations Found: No  
Eval Type: Routine done by local agency  
Eval Notes: Consent to enter, inspect and take photographs was given by: Nancy Tran, ESM. The Business Activities, Owner/Operator Identification, Hazardous Materials Inventory, Site Map, Emergency

Map ID  
Direction  
Distance  
Elevation

MAP FINDINGS

Site

Database(s)

EDR ID Number  
EPA ID Number

**PACIFIC BELL TELEPHONE CO DBA AT&T CALIF (Continued)**

**1000250336**

Response/Contingency Plan and Employee Training Plan sections were reviewed in CERS and field verified. Review and correct any violations indicated previously in this report, on or before the COMPLY BY date associated with each violation. NOTE: The LAMC, Sections (L.A.M.C. SECTION 57.105.1.4; 57.120.3; 57.121.2 and 57.121.2.1.) requires businesses that store, use or handle hazardous materials in the City of Los Angeles to obtain a Consolidated Permit from the Los Angeles Fire Department CUPA \*\*\*\* Annual submission of a Hazardous Materials Business Plan into California Environmental Reporting System (CERS) is required between January 1 and March 1 of every year. Per L.A.M.C. 57.121.3.5, failure to submit the required hazardous material business plan (HMBP) information annually into [Truncated]

Eval Division: Los Angeles City Fire Department  
Eval Program: HMRRP  
Eval Source: CERS

Eval General Type: Other/Unknown  
Eval Date: 02-21-2017  
Violations Found: No  
Eval Type: Other, not routine, done by local agency  
Eval Notes: Inspector Craig reviewed and attached results from 1-17-17.  
Eval Division: Los Angeles City Fire Department  
Eval Program: UST  
Eval Source: CERS

Eval General Type: Other/Unknown  
Eval Date: 05-04-2015  
Violations Found: No  
Eval Type: Other, not routine, done by local agency  
Eval Notes: Reviewed CERS information. Under review. Inspector Pleasant states clear no violations as of January 2015. CERS information was entered in February, 25, 2015.

Eval Division: Los Angeles City Fire Department  
Eval Program: HMRRP  
Eval Source: CERS

Eval General Type: Compliance Evaluation Inspection  
Eval Date: 06-22-2015  
Violations Found: No  
Eval Type: Routine done by local agency  
Eval Notes: Not reported  
Eval Division: Los Angeles City Fire Department  
Eval Program: HMRRP  
Eval Source: CERS

Eval General Type: Compliance Evaluation Inspection  
Eval Date: 12-11-2018  
Violations Found: No  
Eval Type: Routine done by local agency  
Eval Notes: Inspector Wilson LAFD, on site this date to conduct routine inspection of underground storage tank. Consent to enter, inspect and take photographs was given on this date by Env Site Manager Dwane Hartwill. Monitoring system certification and overfill was conducted at this time. Monitoring certification was performed by Adolfo Aguilar with Tait. Tester provided the following certifications: Adolfo Aguilar of Tait ICC: 5238610 exp: 5/26/2020 VR: #A20066 exp: 12/19/2018 VMI:# 3035 EXP: 08/01/19 Incon: 1007483708 exp: 3/1/2019 The UST monitoring

Map ID  
Direction  
Distance  
Elevation

MAP FINDINGS

Site

Database(s)

EDR ID Number  
EPA ID Number

**PACIFIC BELL TELEPHONE CO DBA AT&T CALIF (Continued)**

**1000250336**

panel showed all functions normal. The monitoring set up and alarm history were provided for review. The sumps and UDCs were opened for inspection and the sensors were observed positioned to detect a leak at the earliest opportunity. The spill buckets were also visually inspected. The Monitoring Plan was compared to the equipment onsite. The operation of the UST system was compared to the conditions of the operating [Truncated]

Eval Division: Los Angeles City Fire Department  
Eval Program: UST  
Eval Source: CERS

Eval General Type: Compliance Evaluation Inspection  
Eval Date: 01-17-2017  
Violations Found: No  
Eval Type: Routine done by local agency  
Eval Notes: Not reported  
Eval Division: Los Angeles City Fire Department  
Eval Program: HMRRP  
Eval Source: CERS

Eval General Type: Compliance Evaluation Inspection  
Eval Date: 01-29-2020  
Violations Found: No  
Eval Type: Routine done by local agency  
Eval Notes: Consent to enter, inspect and take photographs was given on this date by Nancy Tran, ESM. A routine inspection of your underground storage tank(s) was conducted this date. The UST monitoring panel showed all functions normal. The monitoring set up and alarm history were provided for review. The sumps and UDCs were opened for inspection and the location and placement of the sensors were observed. The spill containers were also visually inspected. The Monitoring Plan was compared to the equipment onsite. The operation of the UST system was compared to the conditions of the operating permit. Monitoring system certification was not conducted at this time. Monitoring certification was performed by Adolfo Aguilar with Tait. Tester provided the following certifications: ICC: 5238610 exp: 5/26/2020 VR: #A20066 exp: 11/12/2020 VMI:# 3035 Exp: 7/25/2021 Property Owner: Pacific Bell Telephone Company dba AT&T California Tank Owner/Operator: Pacific Bell Telephone [Truncated]

Eval Division: Los Angeles City Fire Department  
Eval Program: UST  
Eval Source: CERS

Eval General Type: Compliance Evaluation Inspection  
Eval Date: 01-17-2017  
Violations Found: No  
Eval Type: Routine done by local agency  
Eval Notes: Inspector Lawrence Kim with the LAFD, onsite 666 S LA BREA AVE - ATT to conduct routine inspection of underground storage tank. Consent to enter, inspect and take photographs was given on this date by TWANDA BEO MONITOR CERTIFICATION was conducted at this time. Monitoring certification was performed by ADOLFO AGUILAR WITH TAIT Tester provided the following certifications: ADOLFO AGUILAR ICC: 5238610 EXP: 6-9-18 The UST monitoring panel showed all functions normal. The monitoring set up and alarm history were provided for review. The sumps and UDCs were opened for inspection and the sensors were observed positioned to detect a leak at the earliest opportunity. The

Map ID  
Direction  
Distance  
Elevation

MAP FINDINGS

Site

Database(s)

EDR ID Number  
EPA ID Number

**PACIFIC BELL TELEPHONE CO DBA AT&T CALIF (Continued)**

**1000250336**

spill buckets were also visually inspected. The Monitoring Plan was compared to the equipment onsite. The operation of the UST system was compared to the conditions of the operating permit. Ensure submittal of monitor certification test results within 30 days using one of the following options in [Truncated]

Eval Division: Los Angeles City Fire Department  
Eval Program: UST  
Eval Source: CERS

Eval General Type: Compliance Evaluation Inspection  
Eval Date: 01-28-2016  
Violations Found: No  
Eval Type: Routine done by local agency  
Eval Notes: ADOLFO AGUILAR WITH TAIT ICC: 6238610 EXP: 6-17-16  
Eval Division: Los Angeles City Fire Department  
Eval Program: UST  
Eval Source: CERS

Eval General Type: Other/Unknown  
Eval Date: 02-13-2014  
Violations Found: No  
Eval Type: Other, not routine, done by local agency  
Eval Notes: MONITOR CERTIFICATION BY SERVICE TECHNICIAN PATRICK BANBURY OF TAIT ENVIRONMENTAL - PASSED DONE LAST -2/20/2013 -

Eval Division: Los Angeles City Fire Department  
Eval Program: UST  
Eval Source: CERS

Eval General Type: Other/Unknown  
Eval Date: 02-23-2015  
Violations Found: No  
Eval Type: Other, not routine, done by local agency  
Eval Notes: Results sent in via email.  
Eval Division: Los Angeles City Fire Department  
Eval Program: UST  
Eval Source: CERS

Eval General Type: Other/Unknown  
Eval Date: 05-12-2014  
Violations Found: No  
Eval Type: Other, not routine, done by local agency  
Eval Notes: MC REVIEW - ATTACHED  
Eval Division: Los Angeles City Fire Department  
Eval Program: UST  
Eval Source: CERS

Eval General Type: Other/Unknown  
Eval Date: 05-30-2019  
Violations Found: No  
Eval Type: Other, not routine, done by local agency  
Eval Notes: 12/11/18 MC, SB & OPT results received 5/30/19, no failures, however OPT results failed to check either yes or no for the question "Are Flow restrictors installed on vent piping?", therefore this test is still incomplete.

Eval Division: Los Angeles City Fire Department  
Eval Program: UST  
Eval Source: CERS

Map ID  
Direction  
Distance  
Elevation

MAP FINDINGS

Site

Database(s)

EDR ID Number  
EPA ID Number

**PACIFIC BELL TELEPHONE CO DBA AT&T CALIF (Continued)**

**1000250336**

Coordinates:

Site ID: 434499  
Facility Name: AT&T California - H4100  
Env Int Type Code: HMBP  
Program ID: 10246552  
Coord Name: Not reported  
Ref Point Type Desc: Center of a facility or station.  
Latitude: 34.063010  
Longitude: -118.343970

Affiliation:

Affiliation Type Desc: Environmental Contact  
Entity Name: AT&T EH&S Hotline - Option #1  
Entity Title: Not reported  
Affiliation Address: 308 S. Akard St., 17th Floor  
Affiliation City: Dallas  
Affiliation State: TX  
Affiliation Country: Not reported  
Affiliation Zip: 75202  
Affiliation Phone: Not reported

Affiliation Type Desc: Identification Signer  
Entity Name: Jeremy McGrue  
Entity Title: National EPCRA Manager  
Affiliation Address: Not reported  
Affiliation City: Not reported  
Affiliation State: Not reported  
Affiliation Country: Not reported  
Affiliation Zip: Not reported  
Affiliation Phone: Not reported

Affiliation Type Desc: Property Owner  
Entity Name: PACIFIC BELL DBA AT&T  
Entity Title: Not reported  
Affiliation Address: 308 S AKARD ST ROOM 900  
Affiliation City: DALLAS  
Affiliation State: TX  
Affiliation Country: United States  
Affiliation Zip: 75202  
Affiliation Phone: (214) 464-2626

Affiliation Type Desc: CUPA District  
Entity Name: Los Angeles City Fire Department  
Entity Title: Not reported  
Affiliation Address: 200 North Main Street, Room 1780  
Affiliation City: Los Angeles  
Affiliation State: CA  
Affiliation Country: Not reported  
Affiliation Zip: 90012  
Affiliation Phone: (213) 978-3680

Affiliation Type Desc: Legal Owner  
Entity Name: Pacific Bell Telephone Company dba AT&T California  
Entity Title: Not reported  
Affiliation Address: 308 S. Akard St., 17th Floor  
Affiliation City: Dallas



Map ID  
Direction  
Distance  
Elevation

MAP FINDINGS

Site

Database(s)

EDR ID Number  
EPA ID Number

**PACIFIC BELL TELEPHONE CO DBA AT&T CALIF (Continued)**

**1000250336**

Affiliation State: TX  
Affiliation Country: United States  
Affiliation Zip: 75202  
Affiliation Phone: (214) 464-1712

Affiliation Type Desc: Parent Corporation  
Entity Name: Pacific Bell Telephone Company dba AT&T California  
Entity Title: Not reported  
Affiliation Address: Not reported  
Affiliation City: Not reported  
Affiliation State: Not reported  
Affiliation Country: Not reported  
Affiliation Zip: Not reported  
Affiliation Phone: Not reported

Affiliation Type Desc: UST Tank Owner  
Entity Name: Pacific Bell Telephone Company dba AT&T California  
Entity Title: Not reported  
Affiliation Address: 308 S. Akard St., 17th Floor  
Affiliation City: Dallas  
Affiliation State: TX  
Affiliation Country: United States  
Affiliation Zip: 75202  
Affiliation Phone: (800) 566-9347

Affiliation Type Desc: UST Tank Operator  
Entity Name: Pacific Bell Telephone Company dba AT&T California  
Entity Title: Not reported  
Affiliation Address: 308 S. Akard St., 17th Floor  
Affiliation City: Dallas  
Affiliation State: TX  
Affiliation Country: United States  
Affiliation Zip: 75202  
Affiliation Phone: (800) 566-9347

Affiliation Type Desc: Document Preparer  
Entity Name: Peter Burnell, Sigma Consultants, Inc.  
Entity Title: Not reported  
Affiliation Address: Not reported  
Affiliation City: Not reported  
Affiliation State: Not reported  
Affiliation Country: Not reported  
Affiliation Zip: Not reported  
Affiliation Phone: Not reported

Affiliation Type Desc: Facility Mailing Address  
Entity Name: Mailing Address  
Entity Title: Not reported  
Affiliation Address: 308 S. Akard St., 17th Floor  
Affiliation City: Dallas  
Affiliation State: TX  
Affiliation Country: Not reported  
Affiliation Zip: 75202  
Affiliation Phone: Not reported

Affiliation Type Desc: Operator  
Entity Name: AT&T California

Map ID  
Direction  
Distance  
Elevation

MAP FINDINGS

Site

Database(s)

EDR ID Number  
EPA ID Number

**PACIFIC BELL TELEPHONE CO DBA AT&T CALIF (Continued)**

**1000250336**

Entity Title: Not reported  
Affiliation Address: Not reported  
Affiliation City: Not reported  
Affiliation State: Not reported  
Affiliation Country: Not reported  
Affiliation Zip: Not reported  
Affiliation Phone: (800) 566-9347

Affiliation Type Desc: UST Permit Applicant  
Entity Name: Sarah Bullock  
Entity Title: Authorized Agent to AT&T  
Affiliation Address: Not reported  
Affiliation City: Not reported  
Affiliation State: Not reported  
Affiliation Country: Not reported  
Affiliation Zip: Not reported  
Affiliation Phone: (800) 566-9347

Affiliation Type Desc: UST Property Owner Name  
Entity Name: Pacific Bell Telephone Company dba AT&T California  
Entity Title: Not reported  
Affiliation Address: 308 S. Akard St., 17th Floor  
Affiliation City: Dallas  
Affiliation State: TX  
Affiliation Country: United States  
Affiliation Zip: 75202  
Affiliation Phone: (800) 566-9347

**HWTS:**

Name: PACIFIC BELL TELEPHONE CO DBA AT&T CALIF  
Address: 666 S LA BREA AVE  
Address 2: Not reported  
City,State,Zip: LOS ANGELES, CA 900363522  
EPA ID: CAT080022775  
Inactive Date: Not reported  
Create Date: 07/23/1982  
Last Act Date: 10/25/2019  
Mailing Name: EHS WASTE/RRC TEAM  
Mailing Address: 308 S. AKARD ST. 17TH FLOOR  
Mailing Address 2: Not reported  
Mailing City,State,Zip: DALLAS, TX 752020000  
Owner Name: PACIFIC BELL  
Owner Address: 308 S. AKARD ST. 17TH  
Owner Address 2: 17TH FLOOR  
Owner City,State,Zip: DALLAS, TX 752020000  
Contact Name: DERONICA LAMB  
Contact Address: 308 S. AKARD ST.  
Contact Address 2: 17TH FLOOR  
City,State,Zip: DALLAS, TX 75202

**NAICS:**

EPA ID: CAT080022775  
Create Date: 2004-10-20 10:23:57  
NAICS Code: 51331  
NAICS Description: Wired Telecommunications Carriers  
Issued EPA ID Date: 1982-07-23 00:00:00

Map ID  
Direction  
Distance  
Elevation

MAP FINDINGS

Site

Database(s)

EDR ID Number  
EPA ID Number

**PACIFIC BELL TELEPHONE CO DBA AT&T CALIF (Continued)**

**1000250336**

Inactive Date: Not reported  
Facility Name: PACIFIC BELL TELEPHONE CO DBA AT&T CALIF  
Facility Address: 666 S LA BREA AVE  
Facility Address 2: Not reported  
Facility City: LOS ANGELES  
Facility County: 19  
Facility State: CA  
Facility Zip: 900363522

**H90**  
**West**  
**1/8-1/4**  
**0.250 mi.**  
**1319 ft.**

**AT&T CALIFORNIA - H4100**  
**666 S LA BREA AVE**  
**LOS ANGELES, CA 90036**  
**Site 9 of 9 in cluster H**

**UST U003780864**  
**SWEEPS UST N/A**

**Relative:**  
**Higher**  
**Actual:**  
**199 ft.**

LOS ANGELES UST:  
Name: AT&T - H4100  
Address: 666 S LA BREA AVE  
City,State,Zip: LOS ANGELES, CA 90036  
Facility ID: FA0017483  
Last Run Date: 06/01/2019  
Status: ACTIVE

UST:  
Name: PACIFIC BELL (H4-100)  
Address: 666 S LA BREA AVE  
City,State,Zip: LOS ANGELES, CA 90036  
Facility ID: 24435  
Permitting Agency: LOS ANGELES, CITY OF  
Latitude: 34.0645261  
Longitude: -118.3425304

Name: AT&T CALIFORNIA - H4100  
Address: 666 S LA BREA AVE  
City,State,Zip: LOS ANGELES, CA 90036  
Facility ID: FA0017483  
Permitting Agency: Los Angeles City Fire Department  
Latitude: 34.06301  
Longitude: -118.34397

SWEEPS UST:  
Name: PACIFIC BELL (H4-100)  
Address: 666 S LA BREA AVE  
City: LOS ANGELES  
Status: Active  
Comp Number: 3387  
Number: 1  
Board Of Equalization: 44-001027  
Referral Date: 02-21-93  
Action Date: 04-19-94  
Created Date: 02-29-88  
Owner Tank Id: Not reported  
SWRCB Tank Id: 19-050-003387-000001  
Tank Status: A  
Capacity: 10000  
Active Date: 10-06-92

Map ID  
 Direction  
 Distance  
 Elevation

MAP FINDINGS

Site

Database(s)

EDR ID Number  
 EPA ID Number

**AT&T CALIFORNIA - H4100 (Continued)**

**U003780864**

Tank Use: M.V. FUEL  
 STG: P  
 Content: DIESEL  
 Number Of Tanks: 1

**I91**  
**West**  
**1/4-1/2**  
**0.255 mi.**  
**1345 ft.**

**UNOCAL #5312**  
**706 LA BREA AVE N**  
**HOLLYWOOD, CA 90038**

**LUST** **S105051405**  
**Cortese** **N/A**  
**CERS**

**Site 1 of 2 in cluster I**

**Relative:**  
**Lower**  
**Actual:**  
**196 ft.**

LUST REG 4:  
 Region: 4  
 Regional Board: 04  
 County: Los Angeles  
 Facility Id: 900380207  
 Status: Case Closed  
 Substance: Gasoline  
 Substance Quantity: Not reported  
 Local Case No: Not reported  
 Case Type: Groundwater  
 Abatement Method Used at the Site: Excavate and Treat  
 Global ID: T0603700930  
 W Global ID: Not reported  
 Staff: UNK  
 Local Agency: 19050  
 Cross Street: MELROSE AVE  
 Enforcement Type: Not reported  
 Date Leak Discovered: Not reported  
 Date Leak First Reported: 2/3/1992  
 Date Leak Record Entered: 6/9/1992  
 Date Confirmation Began: Not reported  
 Date Leak Stopped: Not reported  
 Date Case Last Changed on Database: 3/31/1996  
 Date the Case was Closed: 9/20/1996  
 How Leak Discovered: Not reported  
 How Leak Stopped: Not reported  
 Cause of Leak: UNK  
 Leak Source: UNK  
 Operator: Not reported  
 Water System: Not reported  
 Well Name: Not reported  
 Approx. Dist To Production Well (ft): 12477.574128255512636244395698  
 Source of Cleanup Funding: UNK  
 Preliminary Site Assessment Workplan Submitted: Not reported  
 Preliminary Site Assessment Began: Not reported  
 Pollution Characterization Began: 7/31/1995  
 Remediation Plan Submitted: 4/7/1992  
 Remedial Action Underway: 8/17/1992  
 Post Remedial Action Monitoring Began: 12/28/1993  
 Enforcement Action Date: Not reported  
 Historical Max MTBE Date: 1/1/1965  
 Hist Max MTBE Conc in Groundwater: 18  
 Hist Max MTBE Conc in Soil: Not reported  
 Significant Interim Remedial Action Taken: Not reported  
 GW Qualifier: Not reported  
 Soil Qualifier: Not reported  
 Organization: Not reported

Map ID  
Direction  
Distance  
Elevation

MAP FINDINGS

Site

Database(s)

EDR ID Number  
EPA ID Number

**UNOCAL #5312 (Continued)**

**S105051405**

Owner Contact: Not reported  
Responsible Party: ENVIRONMENTAL REMEDIATION SERV.  
RP Address: 376 S. VALENCIA AVE., BREA CA 92621  
Program: LUST  
Lat/Long: 34.0835346 / -1  
Local Agency Staff: PEJ  
Beneficial Use: Not reported  
Priority: Not reported  
Cleanup Fund Id: Not reported  
Suspended: Not reported  
Assigned Name: Not reported  
Summary: Not reported

**LUST:**

Name: UNOCAL #5312  
Address: 706 LA BREA AVE N  
City,State,Zip: HOLLYWOOD, CA 90038  
Lead Agency: LOS ANGELES RWQCB (REGION 4)  
Case Type: LUST Cleanup Site  
Geo Track: [http://geotracker.waterboards.ca.gov/profile\\_report.asp?global\\_id=T0603700930](http://geotracker.waterboards.ca.gov/profile_report.asp?global_id=T0603700930)  
Global Id: T0603700930  
Latitude: 34.0835346  
Longitude: -118.3439404  
Status: Completed - Case Closed  
Status Date: 09/20/1996  
Case Worker: YR  
RB Case Number: 900380207  
Local Agency: LOS ANGELES, CITY OF  
File Location: Not reported  
Local Case Number: Not reported  
Potential Media Affect: Aquifer used for drinking water supply  
Potential Contaminants of Concern: Gasoline  
Site History: Not reported

**LUST:**

Global Id: T0603700930  
Contact Type: Local Agency Caseworker  
Contact Name: ELOY LUNA  
Organization Name: LOS ANGELES, CITY OF  
Address: 200 North Main Street, Suite 1780  
City: LOS ANGELES  
Email: eloy.luna@lacity.org  
Phone Number: Not reported

Global Id: T0603700930  
Contact Type: Regional Board Caseworker  
Contact Name: YUE RONG  
Organization Name: LOS ANGELES RWQCB (REGION 4)  
Address: 320 W. 4TH ST., SUITE 200  
City: Los Angeles  
Email: yrong@waterboards.ca.gov  
Phone Number: Not reported

**LUST:**

Global Id: T0603700930  
Action Type: Other  
Date: 02/03/1992

Map ID  
Direction  
Distance  
Elevation

MAP FINDINGS

Site

Database(s)

EDR ID Number  
EPA ID Number

**UNOCAL #5312 (Continued)**

**S105051405**

Action: Leak Reported

LUST:

Global Id: T0603700930  
Status: Open - Case Begin Date  
Status Date: 02/03/1992

Global Id: T0603700930  
Status: Open - Remediation  
Status Date: 04/07/1992

Global Id: T0603700930  
Status: Open - Remediation  
Status Date: 08/17/1992

Global Id: T0603700930  
Status: Open - Verification Monitoring  
Status Date: 12/28/1993

Global Id: T0603700930  
Status: Open - Site Assessment  
Status Date: 07/31/1995

Global Id: T0603700930  
Status: Completed - Case Closed  
Status Date: 09/20/1996

CORTESE:

Name: UNOCAL #5312  
Address: 706 LA BREA AVE N  
City,State,Zip: HOLLYWOOD, CA 90038  
Region: CORTESE  
Envirostor Id: Not reported  
Global ID: T0603700930  
Site/Facility Type: LUST CLEANUP SITE  
Cleanup Status: COMPLETED - CASE CLOSED  
Status Date: Not reported  
Site Code: Not reported  
Latitude: Not reported  
Longitude: Not reported  
Owner: Not reported  
Enf Type: Not reported  
Swat R: Not reported  
Flag: active  
Order No: Not reported  
Waste Discharge System No: Not reported  
Effective Date: Not reported  
Region 2: Not reported  
WID Id: Not reported  
Solid Waste Id No: Not reported  
Waste Management Uit Name: Not reported  
File Name: Active Open

CERS:  
Name: UNOCAL #5312

Map ID  
 Direction  
 Distance  
 Elevation

MAP FINDINGS

Site

Database(s)

EDR ID Number  
 EPA ID Number

**UNOCAL #5312 (Continued)**

**S105051405**

Address: 706 LA BREA AVE N  
 City,State,Zip: HOLLYWOOD, CA 90038  
 Site ID: 202985  
 CERS ID: T0603700930  
 CERS Description: Leaking Underground Storage Tank Cleanup Site

**Affiliation:**

Affiliation Type Desc: Local Agency Caseworker  
 Entity Name: ELOY LUNA - LOS ANGELES, CITY OF  
 Entity Title: Not reported  
 Affiliation Address: 200 North Main Street, Suite 1780  
 Affiliation City: LOS ANGELES  
 Affiliation State: CA  
 Affiliation Country: Not reported  
 Affiliation Zip: Not reported  
 Affiliation Phone: Not reported

Affiliation Type Desc: Regional Board Caseworker  
 Entity Name: YUE RONG - LOS ANGELES RWQCB (REGION 4)  
 Entity Title: Not reported  
 Affiliation Address: 320 W. 4TH ST., SUITE 200  
 Affiliation City: Los Angeles  
 Affiliation State: CA  
 Affiliation Country: Not reported  
 Affiliation Zip: Not reported  
 Affiliation Phone: Not reported

**I92**  
**West**  
 1/4-1/2  
 0.255 mi.  
 1345 ft.

**UNOCAL #5312**  
**706 LA BREA**  
**LOS ANGELES, CA 90038**

**HIST CORTESE** **S101297081**  
**N/A**

**Site 2 of 2 in cluster I**

**Relative:**  
**Lower**  
**Actual:**  
**196 ft.**

**HIST CORTESE:**  
 edr\_fname: UNOCAL #5312  
 edr\_fadd1: 706 LA BREA  
 City,State,Zip: LOS ANGELES, CA 90038  
 Region: CORTESE  
 Facility County Code: 19  
 Reg By: LTNKA  
 Reg Id: 900380207

**J93**  
**WNW**  
 1/4-1/2  
 0.304 mi.  
 1606 ft.

**TOSCO S.S. #1116**  
**5436 6TH ST W**  
**LOS ANGELES, CA 90036**

**LUST** **S103282031**  
**Cortese** **N/A**  
**HIST CORTESE**  
**CERS**

**Site 1 of 2 in cluster J**

**Relative:**  
**Higher**  
**Actual:**  
**202 ft.**

**LUST REG 4:**  
 Region: 4  
 Regional Board: 04  
 County: Los Angeles  
 Facility Id: 900360216  
 Status: Leak being confirmed  
 Substance: Gasoline  
 Substance Quantity: Not reported

Map ID  
Direction  
Distance  
Elevation

MAP FINDINGS

Site

Database(s)

EDR ID Number  
EPA ID Number

**TOSCO S.S. #1116 (Continued)**

**S103282031**

Local Case No: Not reported  
Case Type: Soil  
Abatement Method Used at the Site: Not reported  
Global ID: T0603700902  
W Global ID: Not reported  
Staff: UNK  
Local Agency: 19050  
Cross Street: LA BREA AVE  
Enforcement Type: Not reported  
Date Leak Discovered: 9/9/1997  
Date Leak First Reported: 9/9/1997  
Date Leak Record Entered: 3/9/1998  
Date Confirmation Began: 9/9/1997  
Date Leak Stopped: Not reported  
Date Case Last Changed on Database: 3/9/1999  
Date the Case was Closed: Not reported  
How Leak Discovered: Subsurface Monitoring  
How Leak Stopped: Not reported  
Cause of Leak: Not reported  
Leak Source: Not reported  
Operator: Not reported  
Water System: Not reported  
Well Name: Not reported  
Approx. Dist To Production Well (ft): 8761.438171742328490558851724  
Source of Cleanup Funding: Not reported  
Preliminary Site Assessment Workplan Submitted: Not reported  
Preliminary Site Assessment Began: Not reported  
Pollution Characterization Began: Not reported  
Remediation Plan Submitted: Not reported  
Remedial Action Underway: Not reported  
Post Remedial Action Monitoring Began: Not reported  
Enforcement Action Date: Not reported  
Historical Max MTBE Date: Not reported  
Hist Max MTBE Conc in Groundwater: Not reported  
Hist Max MTBE Conc in Soil: 4.5  
Significant Interim Remedial Action Taken: Not reported  
GW Qualifier: Not reported  
Soil Qualifier: Not reported  
Organization: Not reported  
Owner Contact: Not reported  
Responsible Party: TOSCO MARKETING CO  
RP Address: P.O. BOX 25376, SANTA ANA, CA 92799  
Program: LUST  
Lat/Long: 34.0647473 / -1  
Local Agency Staff: PEJ  
Beneficial Use: Not reported  
Priority: Not reported  
Cleanup Fund Id: Not reported  
Suspended: Not reported  
Assigned Name: Not reported  
Summary: Not reported

**LUST:**

Name: TOSCO S.S. #1116  
Address: 5436 6TH ST W  
City,State,Zip: LOS ANGELES, CA 90036  
Lead Agency: LOS ANGELES, CITY OF



Map ID  
Direction  
Distance  
Elevation

MAP FINDINGS

Site

Database(s)

EDR ID Number  
EPA ID Number

**TOSCO S.S. #1116 (Continued)**

**S103282031**

Case Type: LUST Cleanup Site  
Geo Track: [http://geotracker.waterboards.ca.gov/profile\\_report.asp?global\\_id=T0603700902](http://geotracker.waterboards.ca.gov/profile_report.asp?global_id=T0603700902)  
Global Id: T0603700902  
Latitude: 34.0648803  
Longitude: -118.3442573  
Status: Completed - Case Closed  
Status Date: 05/05/2000  
Case Worker: EL  
RB Case Number: 900360216  
Local Agency: LOS ANGELES, CITY OF  
File Location: Not reported  
Local Case Number: Not reported  
Potential Media Affect: Soil  
Potential Contaminants of Concern: Gasoline  
Site History: Not reported

LUST:

Global Id: T0603700902  
Contact Type: Local Agency Caseworker  
Contact Name: ELOY LUNA  
Organization Name: LOS ANGELES, CITY OF  
Address: 200 North Main Street, Suite 1780  
City: LOS ANGELES  
Email: [eloy.luna@lacity.org](mailto:eloy.luna@lacity.org)  
Phone Number: Not reported

Global Id: T0603700902  
Contact Type: Regional Board Caseworker  
Contact Name: YUE RONG  
Organization Name: LOS ANGELES RWQCB (REGION 4)  
Address: 320 W. 4TH ST., SUITE 200  
City: Los Angeles  
Email: [yrong@waterboards.ca.gov](mailto:yrong@waterboards.ca.gov)  
Phone Number: Not reported

LUST:

Global Id: T0603700902  
Action Type: Other  
Date: 09/09/1997  
Action: Leak Discovery

Global Id: T0603700902  
Action Type: Other  
Date: 09/09/1997  
Action: Leak Reported

LUST:

Global Id: T0603700902  
Status: Open - Case Begin Date  
Status Date: 09/09/1997

Global Id: T0603700902  
Status: Open - Site Assessment  
Status Date: 09/09/1997

Global Id: T0603700902  
Status: Completed - Case Closed

Map ID  
Direction  
Distance  
Elevation

MAP FINDINGS

Site

Database(s)

EDR ID Number  
EPA ID Number

**TOSCO S.S. #1116 (Continued)**

**S103282031**

Status Date: 05/05/2000

Name: 76 STATION #251116  
Address: 5436 6TH STREET  
City,State,Zip: LOS ANGELES, CA 90036  
Lead Agency: LOS ANGELES RWQCB (REGION 4)  
Case Type: LUST Cleanup Site  
Geo Track: [http://geotracker.waterboards.ca.gov/profile\\_report.asp?global\\_id=T10000000379](http://geotracker.waterboards.ca.gov/profile_report.asp?global_id=T10000000379)  
Global Id: T10000000379  
Latitude: 34.0646855075755  
Longitude: -118.344243764877  
Status: Completed - Case Closed  
Status Date: 07/05/2016  
Case Worker: JR  
RB Case Number: 900360216A  
Local Agency: LOS ANGELES, CITY OF  
File Location: Not reported  
Local Case Number: 1196  
Potential Media Affect: Aquifer used for drinking water supply  
Potential Contaminants of Concern: Gasoline  
Site History: Not reported

**LUST:**

Global Id: T10000000379  
Contact Type: Local Agency Caseworker  
Contact Name: ELOY LUNA  
Organization Name: LOS ANGELES, CITY OF  
Address: 200 North Main Street, Suite 1780  
City: LOS ANGELES  
Email: [eloy.luna@lacity.org](mailto:eloy.luna@lacity.org)  
Phone Number: Not reported

Global Id: T10000000379  
Contact Type: Regional Board Caseworker  
Contact Name: JAMES RYAN  
Organization Name: LOS ANGELES RWQCB (REGION 4)  
Address: West 4th Street, Suite 200  
City: LOS ANGELES  
Email: [jamesw.ryan@waterboards.ca.gov](mailto:jamesw.ryan@waterboards.ca.gov)  
Phone Number: 2135766711

**LUST:**

Global Id: T10000000379  
Action Type: ENFORCEMENT  
Date: 07/05/2016  
Action: Closure/No Further Action Letter

Global Id: T10000000379  
Action Type: RESPONSE  
Date: 08/16/2010  
Action: Site Assessment Report

Global Id: T10000000379  
Action Type: RESPONSE  
Date: 10/15/2010  
Action: Monitoring Report - Semi-Annually

Map ID  
Direction  
Distance  
Elevation

MAP FINDINGS

Site

Database(s)

EDR ID Number  
EPA ID Number

**TOSCO S.S. #1116 (Continued)**

**S103282031**

Global Id:	T10000000379
Action Type:	RESPONSE
Date:	05/31/2016
Action:	Well Destruction Report
Global Id:	T10000000379
Action Type:	RESPONSE
Date:	01/31/2016
Action:	Correspondence
Global Id:	T10000000379
Action Type:	RESPONSE
Date:	01/15/2011
Action:	Monitoring Report - Semi-Annually
Global Id:	T10000000379
Action Type:	RESPONSE
Date:	11/19/2013
Action:	Other Workplan - Regulator Responded
Global Id:	T10000000379
Action Type:	RESPONSE
Date:	03/31/2014
Action:	Other Workplan - Regulator Responded
Global Id:	T10000000379
Action Type:	RESPONSE
Date:	06/03/2014
Action:	Other Workplan - Regulator Responded
Global Id:	T10000000379
Action Type:	RESPONSE
Date:	09/25/2015
Action:	Request for Closure - Regulator Responded
Global Id:	T10000000379
Action Type:	ENFORCEMENT
Date:	11/30/2015
Action:	Notification - Preclosure
Global Id:	T10000000379
Action Type:	Other
Date:	10/26/2007
Action:	Leak Discovery
Global Id:	T10000000379
Action Type:	RESPONSE
Date:	07/15/2011
Action:	Monitoring Report - Semi-Annually
Global Id:	T10000000379
Action Type:	RESPONSE
Date:	10/15/2011
Action:	Monitoring Report - Semi-Annually
Global Id:	T10000000379
Action Type:	RESPONSE

Map ID  
Direction  
Distance  
Elevation

MAP FINDINGS

Site

Database(s)

EDR ID Number  
EPA ID Number

**TOSCO S.S. #1116 (Continued)**

**S103282031**

Date: 01/15/2012  
Action: Monitoring Report - Quarterly

Global Id: T1000000379  
Action Type: REMEDIATION  
Date: 05/17/2011  
Action: Dual Phase Extraction

Global Id: T1000000379  
Action Type: REMEDIATION  
Date: 05/17/2011  
Action: Dual Phase Extraction

Global Id: T1000000379  
Action Type: RESPONSE  
Date: 09/28/2012  
Action: Site Assessment Report

Global Id: T1000000379  
Action Type: RESPONSE  
Date: 04/15/2012  
Action: Monitoring Report - Quarterly

Global Id: T1000000379  
Action Type: RESPONSE  
Date: 07/15/2012  
Action: Monitoring Report - Quarterly

Global Id: T1000000379  
Action Type: RESPONSE  
Date: 03/28/2012  
Action: Well Installation Report

Global Id: T1000000379  
Action Type: RESPONSE  
Date: 11/17/2011  
Action: Well Installation Workplan

Global Id: T1000000379  
Action Type: RESPONSE  
Date: 10/15/2012  
Action: Monitoring Report - Quarterly

Global Id: T1000000379  
Action Type: RESPONSE  
Date: 01/15/2013  
Action: Monitoring Report - Quarterly

Global Id: T1000000379  
Action Type: ENFORCEMENT  
Date: 10/14/2008  
Action: Staff Letter

Global Id: T1000000379  
Action Type: ENFORCEMENT  
Date: 06/15/2009  
Action: Staff Letter

Map ID  
Direction  
Distance  
Elevation

MAP FINDINGS

Site

Database(s)

EDR ID Number  
EPA ID Number

**TOSCO S.S. #1116 (Continued)**

**S103282031**

Global Id:	T1000000379
Action Type:	Other
Date:	09/25/2008
Action:	Leak Reported
Global Id:	T1000000379
Action Type:	RESPONSE
Date:	11/15/2008
Action:	Other Report / Document
Global Id:	T1000000379
Action Type:	RESPONSE
Date:	10/15/2013
Action:	Monitoring Report - Quarterly
Global Id:	T1000000379
Action Type:	RESPONSE
Date:	07/15/2013
Action:	Monitoring Report - Quarterly
Global Id:	T1000000379
Action Type:	RESPONSE
Date:	01/15/2014
Action:	Monitoring Report - Quarterly
Global Id:	T1000000379
Action Type:	RESPONSE
Date:	07/15/2009
Action:	Monitoring Report - Semi-Annually
Global Id:	T1000000379
Action Type:	RESPONSE
Date:	10/28/2009
Action:	Soil and Water Investigation Workplan
Global Id:	T1000000379
Action Type:	RESPONSE
Date:	01/15/2010
Action:	Monitoring Report - Semi-Annually
Global Id:	T1000000379
Action Type:	RESPONSE
Date:	04/15/2015
Action:	Monitoring Report - Semi-Annually
Global Id:	T1000000379
Action Type:	RESPONSE
Date:	07/15/2014
Action:	Monitoring Report - Quarterly
Global Id:	T1000000379
Action Type:	RESPONSE
Date:	04/15/2014
Action:	Monitoring Report - Quarterly
Global Id:	T1000000379
Action Type:	RESPONSE

Map ID  
Direction  
Distance  
Elevation

MAP FINDINGS

Site

Database(s)

EDR ID Number  
EPA ID Number

**TOSCO S.S. #1116 (Continued)**

**S103282031**

Date: 10/15/2014  
Action: Monitoring Report - Quarterly

Global Id: T1000000379  
Action Type: RESPONSE  
Date: 10/15/2009  
Action: Other Report / Document

Global Id: T1000000379  
Action Type: RESPONSE  
Date: 03/10/2009  
Action: Soil and Water Investigation Report

Global Id: T1000000379  
Action Type: RESPONSE  
Date: 04/15/2010  
Action: Monitoring Report - Quarterly

Global Id: T1000000379  
Action Type: RESPONSE  
Date: 04/15/2009  
Action: Monitoring Report - Quarterly

Global Id: T1000000379  
Action Type: RESPONSE  
Date: 12/22/2010  
Action: Pilot Study / Treatability Workplan

Global Id: T1000000379  
Action Type: RESPONSE  
Date: 07/17/2011  
Action: Pilot Study/ Treatability Report

Global Id: T1000000379  
Action Type: RESPONSE  
Date: 07/15/2010  
Action: Monitoring Report - Semi-Annually

Global Id: T1000000379  
Action Type: RESPONSE  
Date: 02/20/2015  
Action: Sensitive Receptor Survey Report

Global Id: T1000000379  
Action Type: ENFORCEMENT  
Date: 02/02/2011  
Action: Staff Letter

**LUST:**

Global Id: T1000000379  
Status: Open - Case Begin Date  
Status Date: 10/26/2007

Global Id: T1000000379  
Status: Open - Referred  
Status Date: 08/06/2008

Map ID  
Direction  
Distance  
Elevation

MAP FINDINGS

Site

Database(s)

EDR ID Number  
EPA ID Number

**TOSCO S.S. #1116 (Continued)**

**S103282031**

Global Id: T10000000379  
Status: Open - Site Assessment  
Status Date: 10/14/2008

Global Id: T10000000379  
Status: Open - Remediation  
Status Date: 02/01/2011

Global Id: T10000000379  
Status: Open - Eligible for Closure  
Status Date: 07/03/2015

Global Id: T10000000379  
Status: Open - Eligible for Closure  
Status Date: 11/30/2015

Global Id: T10000000379  
Status: Completed - Case Closed  
Status Date: 07/05/2016

**CORTESE:**

Name: TOSCO S.S. #1116  
Address: 5436 6TH ST W  
City,State,Zip: LOS ANGELES, CA 90036  
Region: CORTESE  
Envirostor Id: Not reported  
Global ID: T0603700902  
Site/Facility Type: LUST CLEANUP SITE  
Cleanup Status: COMPLETED - CASE CLOSED  
Status Date: Not reported  
Site Code: Not reported  
Latitude: Not reported  
Longitude: Not reported  
Owner: Not reported  
Enf Type: Not reported  
Swat R: Not reported  
Flag: active  
Order No: Not reported  
Waste Discharge System No: Not reported  
Effective Date: Not reported  
Region 2: Not reported  
WID Id: Not reported  
Solid Waste Id No: Not reported  
Waste Management Uit Name: Not reported  
File Name: Active Open

Name: 76 STATION #251116  
Address: 5436 6TH STREET  
City,State,Zip: LOS ANGELES, CA 90036  
Region: CORTESE  
Envirostor Id: Not reported  
Global ID: T10000000379  
Site/Facility Type: LUST CLEANUP SITE  
Cleanup Status: COMPLETED - CASE CLOSED  
Status Date: Not reported  
Site Code: Not reported

Map ID  
Direction  
Distance  
Elevation

MAP FINDINGS

Site

Database(s)

EDR ID Number  
EPA ID Number

**TOSCO S.S. #1116 (Continued)**

**S103282031**

Latitude: Not reported  
Longitude: Not reported  
Owner: Not reported  
Enf Type: Not reported  
Swat R: Not reported  
Flag: active  
Order No: Not reported  
Waste Discharge System No: Not reported  
Effective Date: Not reported  
Region 2: Not reported  
WID Id: Not reported  
Solid Waste Id No: Not reported  
Waste Management Uit Name: Not reported  
File Name: Active Open

**HIST CORTESE:**

edr\_fname: TOSCO S.S. #1116  
edr\_fadd1: 5436 6TH  
City,State,Zip: LOS ANGELES, CA 90036  
Region: CORTESE  
Facility County Code: 19  
Reg By: LTNKA  
Reg Id: 900360216

**CERS:**

Name: TOSCO S.S. #1116  
Address: 5436 6TH ST W  
City,State,Zip: LOS ANGELES, CA 90036  
Site ID: 238775  
CERS ID: T0603700902  
CERS Description: Leaking Underground Storage Tank Cleanup Site

**Affiliation:**

Affiliation Type Desc: Regional Board Caseworker  
Entity Name: YUE RONG - LOS ANGELES RWQCB (REGION 4)  
Entity Title: Not reported  
Affiliation Address: 320 W. 4TH ST., SUITE 200  
Affiliation City: Los Angeles  
Affiliation State: CA  
Affiliation Country: Not reported  
Affiliation Zip: Not reported  
Affiliation Phone: Not reported

Affiliation Type Desc: Local Agency Caseworker  
Entity Name: ELOY LUNA - LOS ANGELES, CITY OF  
Entity Title: Not reported  
Affiliation Address: 200 North Main Street, Suite 1780  
Affiliation City: LOS ANGELES  
Affiliation State: CA  
Affiliation Country: Not reported  
Affiliation Zip: Not reported  
Affiliation Phone: Not reported

Name: 76 STATION #251116  
Address: 5436 6TH STREET  
City,State,Zip: LOS ANGELES, CA 90036



Map ID  
 Direction  
 Distance  
 Elevation

MAP FINDINGS

Site

Database(s)

EDR ID Number  
 EPA ID Number

**TOSCO S.S. #1116 (Continued)**

**S103282031**

Site ID: 189200  
 CERS ID: T10000000379  
 CERS Description: Leaking Underground Storage Tank Cleanup Site

Affiliation:

Affiliation Type Desc: Local Agency Caseworker  
 Entity Name: ELOY LUNA - LOS ANGELES, CITY OF  
 Entity Title: Not reported  
 Affiliation Address: 200 North Main Street, Suite 1780  
 Affiliation City: LOS ANGELES  
 Affiliation State: CA  
 Affiliation Country: Not reported  
 Affiliation Zip: Not reported  
 Affiliation Phone: Not reported

Affiliation Type Desc: Regional Board Caseworker  
 Entity Name: JAMES RYAN - LOS ANGELES RWQCB (REGION 4)  
 Entity Title: Not reported  
 Affiliation Address: West 4th Street, Suite 200  
 Affiliation City: LOS ANGELES  
 Affiliation State: CA  
 Affiliation Country: Not reported  
 Affiliation Zip: Not reported  
 Affiliation Phone: 2135766711

**K94**  
**WSW**  
 1/4-1/2  
 0.317 mi.  
 1676 ft.

**LIBERTY CAR & TRUCK RENTAL**  
**800 LA BREA AVE N**  
**HOLLYWOOD, CA 90038**  
 Site 1 of 4 in cluster K

**LUST** S105032600  
**Cortese** N/A  
**CERS**

**Relative:**  
**Lower**  
**Actual:**  
**191 ft.**

LUST REG 4:  
 Region: 4  
 Regional Board: 04  
 County: Los Angeles  
 Facility Id: 900380025  
 Status: Case Closed  
 Substance: Gasoline  
 Substance Quantity: Not reported  
 Local Case No: Not reported  
 Case Type: Groundwater  
 Abatement Method Used at the Site: Not reported  
 Global ID: T0603700913  
 W Global ID: Not reported  
 Staff: JH  
 Local Agency: 19050  
 Cross Street: WARING AVE  
 Enforcement Type: EF  
 Date Leak Discovered: Not reported  
 Date Leak First Reported: 5/23/1985  
 Date Leak Record Entered: 12/31/1986  
 Date Confirmation Began: Not reported  
 Date Leak Stopped: Not reported  
 Date Case Last Changed on Database: 5/12/1998  
 Date the Case was Closed: 5/29/1998  
 How Leak Discovered: Not reported  
 How Leak Stopped: Not reported

Map ID  
Direction  
Distance  
Elevation

MAP FINDINGS

Site

Database(s)

EDR ID Number  
EPA ID Number

**LIBERTY CAR & TRUCK RENTAL (Continued)**

**S105032600**

Cause of Leak: UNK  
Leak Source: Tank  
Operator: Not reported  
Water System: Not reported  
Well Name: Not reported  
Approx. Dist To Production Well (ft): 12734.19391653412016838155109  
Source of Cleanup Funding: Tank  
Preliminary Site Assessment Workplan Submitted: Not reported  
Preliminary Site Assessment Began: Not reported  
Pollution Characterization Began: 4/21/1988  
Remediation Plan Submitted: Not reported  
Remedial Action Underway: Not reported  
Post Remedial Action Monitoring Began: 9/25/1996  
Enforcement Action Date: 8/18/1997  
Historical Max MTBE Date: Not reported  
Hist Max MTBE Conc in Groundwater: Not reported  
Hist Max MTBE Conc in Soil: Not reported  
Significant Interim Remedial Action Taken: Yes  
GW Qualifier: Not reported  
Soil Qualifier: Not reported  
Organization: Not reported  
Owner Contact: Not reported  
Responsible Party: LIBERTY CAR & TRUCK RENTAL  
RP Address: 800 N. LA BREA AVE., LOS ANGELES CA 90038  
Program: LUST  
Lat/Long: 34.0852635 / -1  
Local Agency Staff: PEJ  
Beneficial Use: Not reported  
Priority: LOP/LOW - MINOR OR NO POTENTIAL WATER RESOURCE IMPACT  
Cleanup Fund Id: Not reported  
Suspended: Not reported  
Assigned Name: Not reported  
Summary: RESPONSIBLE PARTY DIRECTED TO SUBMIT RAP. HOWEVER, PARTY HAS NO FUNDS COMPLY. RELATIVELY MINOR GASOLINE CONTAMINATION

**LUST:**

Name: LIBERTY CAR & TRUCK RENTAL FORMER  
Address: 800 LA BREA AVENUE N  
City,State,Zip: LOS ANGELES, CA 90038  
Lead Agency: LOS ANGELES RWQCB (REGION 4)  
Case Type: LUST Cleanup Site  
Geo Track: [http://geotracker.waterboards.ca.gov/profile\\_report.asp?global\\_id=T10000006479](http://geotracker.waterboards.ca.gov/profile_report.asp?global_id=T10000006479)  
Global Id: T10000006479  
Latitude: 34.085478  
Longitude: -118.343684  
Status: Open - Site Assessment  
Status Date: 02/18/2015  
Case Worker: DPP  
RB Case Number: 900380025A  
Local Agency: Not reported  
File Location: Not reported  
Local Case Number: Not reported  
Potential Media Affect: Not reported  
Potential Contaminants of Concern: Not reported  
Site History: Not reported

**LUST:**

Map ID  
Direction  
Distance  
Elevation

MAP FINDINGS

Site

Database(s)

EDR ID Number  
EPA ID Number

**LIBERTY CAR & TRUCK RENTAL (Continued)**

**S105032600**

Global Id: T10000006479  
Contact Type: Regional Board Caseworker  
Contact Name: DANIEL PIROTTON  
Organization Name: LOS ANGELES RWQCB (REGION 4)  
Address: Not reported  
City: R4 UNKNOWN  
Email: dpirotton@waterboards.ca.gov  
Phone Number: 2135766714

**LUST:**

Global Id: T10000006479  
Action Type: Other  
Date: 02/09/2015  
Action: Leak Discovery

Global Id: T10000006479  
Action Type: Other  
Date: 02/09/2015  
Action: Leak Reported

Global Id: T10000006479  
Action Type: ENFORCEMENT  
Date: 02/18/2015  
Action: Staff Letter

Global Id: T10000006479  
Action Type: RESPONSE  
Date: 03/31/2015  
Action: Other Report / Document

Global Id: T10000006479  
Action Type: Other  
Date: 02/09/2015  
Action: Leak Began

**LUST:**

Global Id: T10000006479  
Status: Open - Case Begin Date  
Status Date: 02/09/2015

Global Id: T10000006479  
Status: Open - Inactive  
Status Date: 02/09/2015

Global Id: T10000006479  
Status: Open - Site Assessment  
Status Date: 02/18/2015

Name: LIBERTY CAR & TRUCK RENTAL  
Address: 800 LA BREA AVE N  
City,State,Zip: HOLLYWOOD, CA 90038  
Lead Agency: LOS ANGELES RWQCB (REGION 4)  
Case Type: LUST Cleanup Site  
Geo Track: [http://geotracker.waterboards.ca.gov/profile\\_report.asp?global\\_id=T0603700913](http://geotracker.waterboards.ca.gov/profile_report.asp?global_id=T0603700913)  
Global Id: T0603700913

Map ID  
Direction  
Distance  
Elevation

MAP FINDINGS

Site

Database(s)

EDR ID Number  
EPA ID Number

**LIBERTY CAR & TRUCK RENTAL (Continued)**

**S105032600**

Latitude: 34.0852635  
Longitude: -118.3439384  
Status: Completed - Case Closed  
Status Date: 05/29/1998  
Case Worker: JH  
RB Case Number: 900380025  
Local Agency: LOS ANGELES, CITY OF  
File Location: Not reported  
Local Case Number: Not reported  
Potential Media Affect: Aquifer used for drinking water supply  
Potential Contaminants of Concern: Gasoline  
Site History: Not reported

LUST:

Global Id: T0603700913  
Contact Type: Local Agency Caseworker  
Contact Name: ELOY LUNA  
Organization Name: LOS ANGELES, CITY OF  
Address: 200 North Main Street, Suite 1780  
City: LOS ANGELES  
Email: eloy.luna@lacity.org  
Phone Number: Not reported

Global Id: T0603700913  
Contact Type: Regional Board Caseworker  
Contact Name: JAY HUANG  
Organization Name: LOS ANGELES RWQCB (REGION 4)  
Address: 320 WEST 4TH STREET, SUITE 200  
City: LOS ANGELES  
Email: jhuang@waterboards.ca.gov  
Phone Number: 2135766711

LUST:

Global Id: T0603700913  
Action Type: Other  
Date: 05/23/1985  
Action: Leak Reported

Global Id: T0603700913  
Action Type: ENFORCEMENT  
Date: 08/18/1997  
Action: \* Historical Enforcement

LUST:

Global Id: T0603700913  
Status: Open - Case Begin Date  
Status Date: 05/23/1985

Global Id: T0603700913  
Status: Open - Site Assessment  
Status Date: 04/21/1988

Global Id: T0603700913  
Status: Open - Verification Monitoring  
Status Date: 09/25/1996

Global Id: T0603700913

Map ID  
Direction  
Distance  
Elevation

MAP FINDINGS

Site

Database(s)

EDR ID Number  
EPA ID Number

**LIBERTY CAR & TRUCK RENTAL (Continued)**

**S105032600**

Status: Completed - Case Closed  
Status Date: 05/29/1998

**CORTESE:**

Name: LIBERTY CAR & TRUCK RENTAL  
Address: 800 LA BREA AVE N  
City,State,Zip: HOLLYWOOD, CA 90038  
Region: CORTESE  
Envirostor Id: Not reported  
Global ID: T0603700913  
Site/Facility Type: LUST CLEANUP SITE  
Cleanup Status: COMPLETED - CASE CLOSED  
Status Date: Not reported  
Site Code: Not reported  
Latitude: Not reported  
Longitude: Not reported  
Owner: Not reported  
Enf Type: Not reported  
Swat R: Not reported  
Flag: active  
Order No: Not reported  
Waste Discharge System No: Not reported  
Effective Date: Not reported  
Region 2: Not reported  
WID Id: Not reported  
Solid Waste Id No: Not reported  
Waste Management Uit Name: Not reported  
File Name: Active Open

Name: LIBERTY CAR & TRUCK RENTAL FORMER  
Address: 800 LA BREA AVENUE N  
City,State,Zip: LOS ANGELES, CA 90038  
Region: CORTESE  
Envirostor Id: Not reported  
Global ID: T10000006479  
Site/Facility Type: LUST CLEANUP SITE  
Cleanup Status: OPEN - SITE ASSESSMENT  
Status Date: Not reported  
Site Code: Not reported  
Latitude: Not reported  
Longitude: Not reported  
Owner: Not reported  
Enf Type: Not reported  
Swat R: Not reported  
Flag: active  
Order No: Not reported  
Waste Discharge System No: Not reported  
Effective Date: Not reported  
Region 2: Not reported  
WID Id: Not reported  
Solid Waste Id No: Not reported  
Waste Management Uit Name: Not reported  
File Name: Active Open

**CERS:**

Map ID  
Direction  
Distance  
Elevation

MAP FINDINGS

Site

Database(s)

EDR ID Number  
EPA ID Number

**LIBERTY CAR & TRUCK RENTAL (Continued)**

**S105032600**

Name: LIBERTY CAR & TRUCK RENTAL  
Address: 800 LA BREA AVE N  
City,State,Zip: HOLLYWOOD, CA 90038  
Site ID: 230018  
CERS ID: T0603700913  
CERS Description: Leaking Underground Storage Tank Cleanup Site

Affiliation:

Affiliation Type Desc: Local Agency Caseworker  
Entity Name: ELOY LUNA - LOS ANGELES, CITY OF  
Entity Title: Not reported  
Affiliation Address: 200 North Main Street, Suite 1780  
Affiliation City: LOS ANGELES  
Affiliation State: CA  
Affiliation Country: Not reported  
Affiliation Zip: Not reported  
Affiliation Phone: Not reported

Affiliation Type Desc: Regional Board Caseworker  
Entity Name: JAY HUANG - LOS ANGELES RWQCB (REGION 4)  
Entity Title: Not reported  
Affiliation Address: 320 WEST 4TH STREET, SUITE 200  
Affiliation City: LOS ANGELES  
Affiliation State: CA  
Affiliation Country: Not reported  
Affiliation Zip: Not reported  
Affiliation Phone: 2135766711

Name: LIBERTY CAR & TRUCK RENTAL FORMER  
Address: 800 LA BREA AVENUE N  
City,State,Zip: LOS ANGELES, CA 90038  
Site ID: 275380  
CERS ID: T10000006479  
CERS Description: Leaking Underground Storage Tank Cleanup Site

Affiliation:

Affiliation Type Desc: Regional Board Caseworker  
Entity Name: DANIEL PIROTTON - LOS ANGELES RWQCB (REGION 4)  
Entity Title: Not reported  
Affiliation Address: Not reported  
Affiliation City: R4 UNKNOWN  
Affiliation State: CA  
Affiliation Country: Not reported  
Affiliation Zip: Not reported  
Affiliation Phone: 2135766714

**K95** LIBERTY CAR & TRUCK RENTA  
**WSW** 800 LA BREA  
**1/4-1/2** LOS ANGELES, CA 90038  
**0.317 mi.**  
**1676 ft.** Site 2 of 4 in cluster K

**HIST CORTESE** **S104159600**  
**N/A**

**Relative:** HIST CORTESE:  
**Lower** edr\_fname: LIBERTY CAR & TRUCK RENTA  
**Actual:** edr\_fadd1: 800 LA BREA  
**191 ft.** City,State,Zip: LOS ANGELES, CA 90038  
Region: CORTESE

Map ID  
Direction  
Distance  
Elevation

MAP FINDINGS

Site

Database(s)

EDR ID Number  
EPA ID Number

**LIBERTY CAR & TRUCK RENTA (Continued)**

**S104159600**

Facility County Code: 19  
Reg By: LTNKA  
Reg Id: 900380025

**K96**  
**WSW**  
**1/4-1/2**  
**0.320 mi.**  
**1692 ft.**

**MANN BROTHER PAINTS**  
**757 LA BREA AVE. N.**  
**LOS ANGELES, CA 90038**  
**Site 3 of 4 in cluster K**

**LUST** **S109285410**  
**Cortese** **N/A**  
**CERS**

**Relative:**  
**Lower**  
**Actual:**  
**192 ft.**

**LUST:**  
Name: MANN BROTHER PAINTS  
Address: 757 LA BREA AVE. N.  
City,State,Zip: LOS ANGELES, CA 90038  
Lead Agency: LOS ANGELES RWQCB (REGION 4)  
Case Type: LUST Cleanup Site  
Geo Track: [http://geotracker.waterboards.ca.gov/profile\\_report.asp?global\\_id=T10000000073](http://geotracker.waterboards.ca.gov/profile_report.asp?global_id=T10000000073)  
Global Id: T10000000073  
Latitude: 34.084513  
Longitude: -118.344272  
Status: Completed - Case Closed  
Status Date: 03/20/2009  
Case Worker: JH  
RB Case Number: 900380509  
Local Agency: LOS ANGELES, CITY OF  
File Location: Not reported  
Local Case Number: 21026  
Potential Media Affect: Aquifer used for drinking water supply  
Potential Contaminants of Concern: Other Solvent or Non-Petroleum Hydrocarbon  
Site History: Not reported

**LUST:**  
Global Id: T10000000073  
Contact Type: Local Agency Caseworker  
Contact Name: ELOY LUNA  
Organization Name: LOS ANGELES, CITY OF  
Address: 200 North Main Street, Suite 1780  
City: LOS ANGELES  
Email: eloy.luna@lacity.org  
Phone Number: Not reported

Global Id: T10000000073  
Contact Type: Regional Board Caseworker  
Contact Name: JAY HUANG  
Organization Name: LOS ANGELES RWQCB (REGION 4)  
Address: 320 WEST 4TH STREET, SUITE 200  
City: LOS ANGELES  
Email: jhuang@waterboards.ca.gov  
Phone Number: 2135766711

**LUST:**  
Global Id: T10000000073  
Action Type: Other  
Date: 04/01/2008  
Action: Leak Discovery

Global Id: T10000000073  
Action Type: ENFORCEMENT

Map ID  
Direction  
Distance  
Elevation

MAP FINDINGS

Site

Database(s)

EDR ID Number  
EPA ID Number

**MANN BROTHER PAINTS (Continued)**

**S109285410**

Date: 08/04/2008  
Action: Staff Letter

Global Id: T1000000073  
Action Type: ENFORCEMENT  
Date: 09/16/2008  
Action: Notice to Comply

Global Id: T1000000073  
Action Type: ENFORCEMENT  
Date: 09/30/2008  
Action: Staff Letter

Global Id: T1000000073  
Action Type: ENFORCEMENT  
Date: 10/24/2008  
Action: Staff Letter

Global Id: T1000000073  
Action Type: ENFORCEMENT  
Date: 02/24/2009  
Action: Site Visit / Inspection / Sampling

Global Id: T1000000073  
Action Type: ENFORCEMENT  
Date: 02/23/2009  
Action: Notification - Preclosure

Global Id: T1000000073  
Action Type: ENFORCEMENT  
Date: 03/20/2009  
Action: Closure/No Further Action Letter

Global Id: T1000000073  
Action Type: Other  
Date: 06/30/2008  
Action: Leak Reported

Global Id: T1000000073  
Action Type: RESPONSE  
Date: 01/15/2009  
Action: Monitoring Report - Quarterly

Global Id: T1000000073  
Action Type: RESPONSE  
Date: 12/15/2008  
Action: Soil and Water Investigation Report

Global Id: T1000000073  
Action Type: RESPONSE  
Date: 10/01/2008  
Action: Other Report / Document

Global Id: T1000000073  
Action Type: RESPONSE  
Date: 11/15/2008  
Action: Soil and Water Investigation Workplan



Map ID  
Direction  
Distance  
Elevation

MAP FINDINGS

Site

Database(s)

EDR ID Number  
EPA ID Number

**MANN BROTHER PAINTS (Continued)**

**S109285410**

LUST:

Global Id: T1000000073  
Status: Open - Case Begin Date  
Status Date: 04/01/2008  
  
Global Id: T1000000073  
Status: Open - Site Assessment  
Status Date: 06/30/2008  
  
Global Id: T1000000073  
Status: Completed - Case Closed  
Status Date: 03/20/2009

CORTESE:

Name: MANN BROTHER PAINTS  
Address: 757 LA BREA AVE. N.  
City,State,Zip: LOS ANGELES, CA 90038  
Region: CORTESE  
Envirostor Id: Not reported  
Global ID: T1000000073  
Site/Facility Type: LUST CLEANUP SITE  
Cleanup Status: COMPLETED - CASE CLOSED  
Status Date: Not reported  
Site Code: Not reported  
Latitude: Not reported  
Longitude: Not reported  
Owner: Not reported  
Enf Type: Not reported  
Swat R: Not reported  
Flag: active  
Order No: Not reported  
Waste Discharge System No: Not reported  
Effective Date: Not reported  
Region 2: Not reported  
WID Id: Not reported  
Solid Waste Id No: Not reported  
Waste Management Uit Name: Not reported  
File Name: Active Open

CERS:

Name: MANN BROTHER PAINTS  
Address: 757 LA BREA AVE. N.  
City,State,Zip: LOS ANGELES, CA 90038  
Site ID: 209636  
CERS ID: T1000000073  
CERS Description: Leaking Underground Storage Tank Cleanup Site

Affiliation:

Affiliation Type Desc: Regional Board Caseworker  
Entity Name: JAY HUANG - LOS ANGELES RWQCB (REGION 4)  
Entity Title: Not reported  
Affiliation Address: 320 WEST 4TH STREET, SUITE 200  
Affiliation City: LOS ANGELES  
Affiliation State: CA  
Affiliation Country: Not reported

Map ID  
Direction  
Distance  
Elevation

MAP FINDINGS

Site

Database(s)

EDR ID Number  
EPA ID Number

**MANN BROTHER PAINTS (Continued)**

**S109285410**

Affiliation Zip: Not reported  
Affiliation Phone: 2135766711  
  
Affiliation Type Desc: Local Agency Caseworker  
Entity Name: ELOY LUNA - LOS ANGELES, CITY OF  
Entity Title: Not reported  
Affiliation Address: 200 North Main Street, Suite 1780  
Affiliation City: LOS ANGELES  
Affiliation State: CA  
Affiliation Country: Not reported  
Affiliation Zip: Not reported  
Affiliation Phone: Not reported

**J97**  
**WNW**  
**1/4-1/2**  
**0.322 mi.**  
**1701 ft.**

**LIZ'S ANTIQUE HARDWARE**  
**453 S LA BREA AVENUE**  
**LOS ANGELES, CA 90036**

**ENVIROSTOR**  
**DRYCLEANERS**  
**EMI**  
**HAZMAT**

**S106834719**  
**N/A**

**Site 2 of 2 in cluster J**

**Relative:**  
**Higher**  
  
**Actual:**  
**203 ft.**

**ENVIROSTOR:**  
Name: LIZ'S ANTIQUE HARDWARE  
Address: 453 S LA BREA AVENUE  
City,State,Zip: LOS ANGELES, CA 90036  
Facility ID: 60001631  
Status: No Further Action  
Status Date: 05/15/2012  
Site Code: 301558  
Site Type: Evaluation  
Site Type Detailed: Evaluation  
Acres: 0.1  
NPL: NO  
Regulatory Agencies: SMBRP  
Lead Agency: SMBRP  
Program Manager: Not reported  
Supervisor: Javier Hinojosa  
Division Branch: Cleanup Chatsworth  
Assembly: 50  
Senate: 26  
Special Program: Not reported  
Restricted Use: NO  
Site Mgmt Req: NONE SPECIFIED  
Funding: Responsible Party  
Latitude: 34.06529  
Longitude: -118.3443  
APN: 5508-006-012  
Past Use: DRY CLEANING  
Potential COC: Tetrachloroethylene (PCE  
Confirmed COC: Tetrachloroethylene (PCE  
Potential Description: SOIL, SV  
Alias Name: 5508-006-012  
Alias Type: APN  
Alias Name: 301558  
Alias Type: Project Code (Site Code)  
Alias Name: 60001631  
Alias Type: Envirostor ID Number

Completed Info:

Map ID  
Direction  
Distance  
Elevation

MAP FINDINGS

Site

Database(s)

EDR ID Number  
EPA ID Number

**LIZ'S ANTIQUE HARDWARE (Continued)**

**S106834719**

Completed Area Name: PROJECT WIDE  
Completed Sub Area Name: Not reported  
Completed Document Type: Voluntary Cleanup Agreement  
Completed Date: 02/24/2012  
Comments: VCA

Completed Area Name: PROJECT WIDE  
Completed Sub Area Name: Not reported  
Completed Document Type: No Further Action Letter  
Completed Date: 04/04/2012  
Comments: NFA Letter issued

Completed Area Name: PROJECT WIDE  
Completed Sub Area Name: Not reported  
Completed Document Type: Cost Recovery Closeout Memo  
Completed Date: 05/15/2012  
Comments: CRU memo sent.

Completed Area Name: PROJECT WIDE  
Completed Sub Area Name: Not reported  
Completed Document Type: Preliminary Endangerment Assessment Report  
Completed Date: 04/04/2012  
Comments: NFA Letter issued

Completed Area Name: PROJECT WIDE  
Completed Sub Area Name: Not reported  
Completed Document Type: Voluntary Cleanup Agreement Termination Notification  
Completed Date: 04/12/2012  
Comments: Sent out VCA end letter

Future Area Name: Not reported  
Future Sub Area Name: Not reported  
Future Document Type: Not reported  
Future Due Date: Not reported  
Schedule Area Name: Not reported  
Schedule Sub Area Name: Not reported  
Schedule Document Type: Not reported  
Schedule Due Date: Not reported  
Schedule Revised Date: Not reported

**DRYCLEAN SOUTH COAST:**

Name: LOS ALTOS CLEANERS  
Address: 453 S LA BREA  
City,State,Zip: LOS ANGELES, CA 90036  
Facility ID: 36789  
Application Number: 102510  
Permit Number: M28936  
Status: A  
Representative Name: UNKNOWN UNKNOWN  
Representative Telephone: 213 9368383  
Permit Status: EXPIRED  
BCAT Number: 000234  
BCAT Description: DRY CLEANING EQUIP PERCHLOROETHYLENE  
CCAT Number: Not reported  
CCAT Description: Not reported  
UTM East: 376  
UTM North: 3770.1000977

Map ID  
Direction  
Distance  
Elevation

MAP FINDINGS

Site

Database(s)

EDR ID Number  
EPA ID Number

LIZ'S ANTIQUE HARDWARE (Continued)

S106834719

EMI:

Name: LOS ALTOS CLEANERS  
Address: 453 S LA BREA  
City,State,Zip: LOS ANGELES, CA 90036  
Year: 1987  
County Code: 19  
Air Basin: SC  
Facility ID: 36789  
Air District Name: SC  
SIC Code: 7216  
Air District Name: SOUTH COAST AQMD  
Community Health Air Pollution Info System: Not reported  
Consolidated Emission Reporting Rule: Not reported  
Total Organic Hydrocarbon Gases Tons/Yr: 2  
Reactive Organic Gases Tons/Yr: 0  
Carbon Monoxide Emissions Tons/Yr: 0  
NOX - Oxides of Nitrogen Tons/Yr: 0  
SOX - Oxides of Sulphur Tons/Yr: 0  
Particulate Matter Tons/Yr: 0  
Part. Matter 10 Micrometers and Smlr Tons/Yr:0

Name: LOS ALTOS CLEANERS  
Address: 453 S LA BREA  
City,State,Zip: LOS ANGELES, CA 90036  
Year: 1990  
County Code: 19  
Air Basin: SC  
Facility ID: 36789  
Air District Name: SC  
SIC Code: 7216  
Air District Name: SOUTH COAST AQMD  
Community Health Air Pollution Info System: Not reported  
Consolidated Emission Reporting Rule: Not reported  
Total Organic Hydrocarbon Gases Tons/Yr: 2  
Reactive Organic Gases Tons/Yr: 0  
Carbon Monoxide Emissions Tons/Yr: 0  
NOX - Oxides of Nitrogen Tons/Yr: 0  
SOX - Oxides of Sulphur Tons/Yr: 0  
Particulate Matter Tons/Yr: 0  
Part. Matter 10 Micrometers and Smlr Tons/Yr:0

LOS ANGELES HM:

Name: EUGENE LIVSHIN  
Address: 453 S LA BREA AVE  
City,State,Zip: LOS ANGELES, CA 90036  
Facility ID: FA0006962  
Last Run Date: 06/01/2019  
Status: INACTIVE

Map ID  
 Direction  
 Distance  
 Elevation

MAP FINDINGS

Site

Database(s)

EDR ID Number  
 EPA ID Number

**K98**           **CELEBRITY CAR LEASING (FORMER)**  
**WSW**           **816 LA BREA AVE S**  
**1/4-1/2**       **LOS ANGELES, CA 90036**  
**0.337 mi.**  
**1781 ft.**       **Site 4 of 4 in cluster K**

**LUST**       **S101297079**  
**Cortese**     **N/A**  
**HIST CORTESE**  
**CERS**

**Relative:**  
**Lower**  
**Actual:**  
**188 ft.**

**Relative:**       **LUST REG 4:**  
 Region:           4  
 Regional Board:   04  
 County:           Los Angeles  
 Facility Id:        900360170  
 Status:            Case Closed  
 Substance:         Hydrocarbons  
 Substance Quantity: Not reported  
 Local Case No:    Not reported  
 Case Type:         Groundwater  
 Abatement Method Used at the Site:       Excavate and Dispose  
 Global ID:         T0603700898  
 W Global ID:       Not reported  
 Staff:             UNK  
 Local Agency:     19050  
 Cross Street:     W. 8TH STREET  
 Enforcement Type: Not reported  
 Date Leak Discovered: 12/1/1989  
 Date Leak First Reported:                   5/25/1990  
 Date Leak Record Entered: 8/19/1990  
 Date Confirmation Began: 12/1/1989  
 Date Leak Stopped: 12/1/1989  
 Date Case Last Changed on Database:       5/30/1997  
 Date the Case was Closed:                   6/11/1997  
 How Leak Discovered: Tank Closure  
 How Leak Stopped: Not reported  
 Cause of Leak:     UNK  
 Leak Source:       UNK  
 Operator:          OLD CASE #082190-07  
 Water System:     Not reported  
 Well Name:         Not reported  
 Approx. Dist To Production Well (ft):       7501.5089488965354658015574144  
 Source of Cleanup Funding:                   UNK  
 Preliminary Site Assessment Workplan Submitted: 12/1/1989  
 Preliminary Site Assessment Began:         5/25/1990  
 Pollution Characterization Began:           5/25/1990  
 Remediation Plan Submitted:                 Not reported  
 Remedial Action Underway:                   Not reported  
 Post Remedial Action Monitoring Began:     Not reported  
 Enforcement Action Date:                    Not reported  
 Historical Max MTBE Date:                    Not reported  
 Hist Max MTBE Conc in Groundwater:         Not reported  
 Hist Max MTBE Conc in Soil:                 Not reported  
 Significant Interim Remedial Action Taken:   Not reported  
 GW Qualifier:     Not reported  
 Soil Qualifier:    Not reported  
 Organization:     Not reported  
 Owner Contact:    Not reported  
 Responsible Party: ARMANDO LOPEZ  
 RP Address:        18240 LAKE ENCINO DR., ENCINO CA 91376  
 Program:           LUST  
 Lat/Long:          34.0601675 / -1  
 Local Agency Staff: PEJ

Map ID  
Direction  
Distance  
Elevation

MAP FINDINGS

Site

Database(s)

EDR ID Number  
EPA ID Number

**CELEBRITY CAR LEASING (FORMER) (Continued)**

**S101297079**

Beneficial Use: Not reported  
Priority: Not reported  
Cleanup Fund Id: Not reported  
Suspended: Not reported  
Assigned Name: Not reported  
Summary: 05/30/97 - REQUEST FOR CLOSURE

**LUST:**

Name: CELEBRITY CAR LEASING (FORMER)  
Address: 816 LA BREA AVE S  
City,State,Zip: LOS ANGELES, CA 90036  
Lead Agency: LOS ANGELES RWQCB (REGION 4)  
Case Type: LUST Cleanup Site  
Geo Track: [http://geotracker.waterboards.ca.gov/profile\\_report.asp?global\\_id=T0603700898](http://geotracker.waterboards.ca.gov/profile_report.asp?global_id=T0603700898)  
Global Id: T0603700898  
Latitude: 34.085781  
Longitude: -118.3440336  
Status: Completed - Case Closed  
Status Date: 06/11/1997  
Case Worker: YR  
RB Case Number: 900360170  
Local Agency: LOS ANGELES, CITY OF  
File Location: Not reported  
Local Case Number: Not reported  
Potential Media Affect: Aquifer used for drinking water supply  
Potential Contaminants of Concern: Other Solvent or Non-Petroleum Hydrocarbon  
Site History: Not reported

**LUST:**

Global Id: T0603700898  
Contact Type: Local Agency Caseworker  
Contact Name: ELOY LUNA  
Organization Name: LOS ANGELES, CITY OF  
Address: 200 North Main Street, Suite 1780  
City: LOS ANGELES  
Email: [eloy.luna@lacity.org](mailto:eloy.luna@lacity.org)  
Phone Number: Not reported

Global Id: T0603700898  
Contact Type: Regional Board Caseworker  
Contact Name: YUE RONG  
Organization Name: LOS ANGELES RWQCB (REGION 4)  
Address: 320 W. 4TH ST., SUITE 200  
City: Los Angeles  
Email: [yrong@waterboards.ca.gov](mailto:yrong@waterboards.ca.gov)  
Phone Number: Not reported

**LUST:**

Global Id: T0603700898  
Action Type: Other  
Date: 12/01/1989  
Action: Leak Discovery

Global Id: T0603700898  
Action Type: Other  
Date: 12/01/1989  
Action: Leak Stopped

Map ID  
Direction  
Distance  
Elevation

MAP FINDINGS

Site

Database(s)

EDR ID Number  
EPA ID Number

**CELEBRITY CAR LEASING (FORMER) (Continued)**

**S101297079**

Global Id: T0603700898  
Action Type: Other  
Date: 05/25/1990  
Action: Leak Reported

**LUST:**

Global Id: T0603700898  
Status: Open - Case Begin Date  
Status Date: 12/01/1989

Global Id: T0603700898  
Status: Open - Site Assessment  
Status Date: 12/01/1989

Global Id: T0603700898  
Status: Open - Site Assessment  
Status Date: 05/25/1990

Global Id: T0603700898  
Status: Completed - Case Closed  
Status Date: 06/11/1997

**CORTESE:**

Name: CELEBRITY CAR LEASING (FORMER)  
Address: 816 LA BREA AVE S  
City,State,Zip: LOS ANGELES, CA 90036  
Region: CORTESE  
Envirostor Id: Not reported  
Global ID: T0603700898  
Site/Facility Type: LUST CLEANUP SITE  
Cleanup Status: COMPLETED - CASE CLOSED  
Status Date: Not reported  
Site Code: Not reported  
Latitude: Not reported  
Longitude: Not reported  
Owner: Not reported  
Enf Type: Not reported  
Swat R: Not reported  
Flag: active  
Order No: Not reported  
Waste Discharge System No: Not reported  
Effective Date: Not reported  
Region 2: Not reported  
WID Id: Not reported  
Solid Waste Id No: Not reported  
Waste Management Uit Name: Not reported  
File Name: Active Open

**HIST CORTESE:**

edr\_fname: CELEBRITY CAR LEASING (FO  
edr\_fadd1: 816 LA BREA  
City,State,Zip: LOS ANGELES, CA 90036  
Region: CORTESE  
Facility County Code: 19  
Reg By: LTNKA

Map ID  
Direction  
Distance  
Elevation

MAP FINDINGS

Site

Database(s)

EDR ID Number  
EPA ID Number

**CELEBRITY CAR LEASING (FORMER) (Continued)**

**S101297079**

Reg Id: 900360170

**CERS:**

Name: CELEBRITY CAR LEASING (FORMER)  
Address: 816 LA BREA AVE S  
City,State,Zip: LOS ANGELES, CA 90036  
Site ID: 229681  
CERS ID: T0603700898  
CERS Description: Leaking Underground Storage Tank Cleanup Site

**Affiliation:**

Affiliation Type Desc: Regional Board Caseworker  
Entity Name: YUE RONG - LOS ANGELES RWQCB (REGION 4)  
Entity Title: Not reported  
Affiliation Address: 320 W. 4TH ST., SUITE 200  
Affiliation City: Los Angeles  
Affiliation State: CA  
Affiliation Country: Not reported  
Affiliation Zip: Not reported  
Affiliation Phone: Not reported

Affiliation Type Desc: Local Agency Caseworker  
Entity Name: ELOY LUNA - LOS ANGELES, CITY OF  
Entity Title: Not reported  
Affiliation Address: 200 North Main Street, Suite 1780  
Affiliation City: LOS ANGELES  
Affiliation State: CA  
Affiliation Country: Not reported  
Affiliation Zip: Not reported  
Affiliation Phone: Not reported

**L99 VACANT BUILDING**  
**NW 400 LA BREA AVE.**  
**1/4-1/2 LOS ANGELES, CA 90036**  
**0.370 mi.**  
**1956 ft. Site 1 of 3 in cluster L**

**LUST S108087215**  
**Cortese N/A**  
**CERS**

**Relative:**  
**Higher**  
**Actual:**  
**209 ft.**

**LUST:**

Name: VACANT BUILDING  
Address: 400 LA BREA AVE.  
City,State,Zip: LOS ANGELES, CA 90036  
Lead Agency: LOS ANGELES RWQCB (REGION 4)  
Case Type: LUST Cleanup Site  
Geo Track: [http://geotracker.waterboards.ca.gov/profile\\_report.asp?global\\_id=T0603705714](http://geotracker.waterboards.ca.gov/profile_report.asp?global_id=T0603705714)  
Global Id: T0603705714  
Latitude: 34.066859  
Longitude: -118.344018  
Status: Completed - Case Closed  
Status Date: 09/29/2008  
Case Worker: Not reported  
RB Case Number: 900360281  
Local Agency: LOS ANGELES, CITY OF  
File Location: Not reported  
Local Case Number: F22104  
Potential Media Affect: Aquifer used for drinking water supply  
Potential Contaminants of Concern: Other Solvent or Non-Petroleum Hydrocarbon  
Site History: Not reported



Map ID  
Direction  
Distance  
Elevation

MAP FINDINGS

Site

Database(s)

EDR ID Number  
EPA ID Number

VACANT BUILDING (Continued)

S108087215

LUST:

Global Id: T0603705714  
Contact Type: Local Agency Caseworker  
Contact Name: ELOY LUNA  
Organization Name: LOS ANGELES, CITY OF  
Address: 200 North Main Street, Suite 1780  
City: LOS ANGELES  
Email: eloy.luna@lacity.org  
Phone Number: Not reported

LUST:

Global Id: T0603705714  
Action Type: ENFORCEMENT  
Date: 09/15/2006  
Action: Staff Letter

Global Id: T0603705714  
Action Type: Other  
Date: 07/03/1989  
Action: Leak Discovery

Global Id: T0603705714  
Action Type: ENFORCEMENT  
Date: 02/01/2007  
Action: Staff Letter

Global Id: T0603705714  
Action Type: ENFORCEMENT  
Date: 05/04/2007  
Action: Staff Letter

Global Id: T0603705714  
Action Type: ENFORCEMENT  
Date: 01/29/2008  
Action: Staff Letter

Global Id: T0603705714  
Action Type: ENFORCEMENT  
Date: 09/29/2008  
Action: Closure/No Further Action Letter

Global Id: T0603705714  
Action Type: ENFORCEMENT  
Date: 09/28/2008  
Action: Site Visit / Inspection / Sampling

Global Id: T0603705714  
Action Type: Other  
Date: 01/27/2006  
Action: Leak Reported

Global Id: T0603705714  
Action Type: RESPONSE  
Date: 11/15/2006  
Action: Other Report / Document

Map ID  
Direction  
Distance  
Elevation

MAP FINDINGS

Site

Database(s)

EDR ID Number  
EPA ID Number

VACANT BUILDING (Continued)

S108087215

Global Id: T0603705714  
Action Type: RESPONSE  
Date: 09/15/2006  
Action: Other Report / Document

Global Id: T0603705714  
Action Type: RESPONSE  
Date: 01/15/2008  
Action: Monitoring Report - Quarterly

Global Id: T0603705714  
Action Type: RESPONSE  
Date: 04/15/2007  
Action: Other Report / Document

Global Id: T0603705714  
Action Type: RESPONSE  
Date: 04/15/2008  
Action: Monitoring Report - Quarterly

Global Id: T0603705714  
Action Type: RESPONSE  
Date: 10/15/2007  
Action: Monitoring Report - Quarterly

Global Id: T0603705714  
Action Type: RESPONSE  
Date: 04/15/2007  
Action: Soil and Water Investigation Workplan

LUST:

Global Id: T0603705714  
Status: Open - Case Begin Date  
Status Date: 07/03/1989

Global Id: T0603705714  
Status: Open - Site Assessment  
Status Date: 01/27/2006

Global Id: T0603705714  
Status: Open - Site Assessment  
Status Date: 04/20/2007

Global Id: T0603705714  
Status: Completed - Case Closed  
Status Date: 09/29/2008

CORTESE:

Name: VACANT BUILDING  
Address: 400 LA BREA AVE.  
City,State,Zip: LOS ANGELES, CA 90036  
Region: CORTESE  
Envirostor Id: Not reported  
Global ID: T0603705714  
Site/Facility Type: LUST CLEANUP SITE

Map ID  
Direction  
Distance  
Elevation

MAP FINDINGS

Site

Database(s)

EDR ID Number  
EPA ID Number

VACANT BUILDING (Continued)

S108087215

Cleanup Status: COMPLETED - CASE CLOSED  
Status Date: Not reported  
Site Code: Not reported  
Latitude: Not reported  
Longitude: Not reported  
Owner: Not reported  
Enf Type: Not reported  
Swat R: Not reported  
Flag: active  
Order No: Not reported  
Waste Discharge System No: Not reported  
Effective Date: Not reported  
Region 2: Not reported  
WID Id: Not reported  
Solid Waste Id No: Not reported  
Waste Management Uit Name: Not reported  
File Name: Active Open

CERS:

Name: VACANT BUILDING  
Address: 400 LA BREA AVE.  
City,State,Zip: LOS ANGELES, CA 90036  
Site ID: 255313  
CERS ID: T0603705714  
CERS Description: Leaking Underground Storage Tank Cleanup Site

Affiliation:

Affiliation Type Desc: Local Agency Caseworker  
Entity Name: ELOY LUNA - LOS ANGELES, CITY OF  
Entity Title: Not reported  
Affiliation Address: 200 North Main Street, Suite 1780  
Affiliation City: LOS ANGELES  
Affiliation State: CA  
Affiliation Country: Not reported  
Affiliation Zip: Not reported  
Affiliation Phone: Not reported

L100  
NW  
1/4-1/2  
0.376 mi.  
1984 ft.

LA BREA AVENUE MOTORS - 401 S. LA BREA PROPERTY  
401 SOUTH LA BREA AVENUE  
LA BREA, CA 90036  
Site 2 of 3 in cluster L

ENVIROSTOR S111418021  
N/A

Relative:  
Higher  
Actual:  
208 ft.

ENVIROSTOR:  
Name: LA BREA AVENUE MOTORS - 401 S. LA BREA PROPERTY  
Address: 401 SOUTH LA BREA AVENUE  
City,State,Zip: LA BREA, CA 90036  
Facility ID: 60001610  
Status: No Further Action  
Status Date: 04/03/2012  
Site Code: 301552  
Site Type: Evaluation  
Site Type Detailed: Evaluation  
Acres: 1.25  
NPL: NO  
Regulatory Agencies: SMBRP  
Lead Agency: SMBRP

Map ID  
Direction  
Distance  
Elevation

MAP FINDINGS

Site

Database(s)

EDR ID Number  
EPA ID Number

**LA BREA AVENUE MOTORS - 401 S. LA BREA PROPERTY (Continued)**

**S111418021**

Program Manager: Not reported  
Supervisor: Javier Hinojosa  
Division Branch: Cleanup Chatsworth  
Assembly: 50  
Senate: 26  
Special Program: Voluntary Cleanup Program  
Restricted Use: NO  
Site Mgmt Req: NONE SPECIFIED  
Funding: Responsible Party  
Latitude: 34.06668  
Longitude: -118.3442  
APN: NONE SPECIFIED  
Past Use: RETAIL - VEHICLES, VEHICLE MAINTENANCE  
Potential COC: Tetrachloroethylene (PCE TPH-gas Trichloroethylene (TCE  
Confirmed COC: 30022-NO 30025-NO 30027-NO  
Potential Description: OTH, SOIL, SV  
Alias Name: 301552  
Alias Type: Project Code (Site Code)  
Alias Name: 60001610  
Alias Type: Envirostor ID Number

Completed Info:

Completed Area Name: PROJECT WIDE  
Completed Sub Area Name: Not reported  
Completed Document Type: Preliminary Endangerment Assessment Report  
Completed Date: 02/10/2012  
Comments: DTSC determined FA is required.

Completed Area Name: PROJECT WIDE  
Completed Sub Area Name: Not reported  
Completed Document Type: No Further Action Letter  
Completed Date: 04/03/2012  
Comments: DTSC issued NFA Determination Letter April 3, 2012.

Completed Area Name: PROJECT WIDE  
Completed Sub Area Name: Not reported  
Completed Document Type: Cost Recovery Closeout Memo  
Completed Date: 05/15/2012  
Comments: CRU Closeout Memo

Completed Area Name: PROJECT WIDE  
Completed Sub Area Name: Not reported  
Completed Document Type: Site Characterization Workplan  
Completed Date: 02/21/2012  
Comments: Not reported

Completed Area Name: PROJECT WIDE  
Completed Sub Area Name: Not reported  
Completed Document Type: Site Characterization Report  
Completed Date: 04/03/2012  
Comments: DTSC concurs with the conclusion of the SSI Report that further environmental investigation of the Site is not required and approves the Report. DTSC issued No Further Action Determination Letter on April 3, 2012.

Completed Area Name: PROJECT WIDE  
Completed Sub Area Name: Not reported  
Completed Document Type: Voluntary Cleanup Agreement Termination Notification

Map ID  
Direction  
Distance  
Elevation

MAP FINDINGS

Site

Database(s)

EDR ID Number  
EPA ID Number

**LA BREA AVENUE MOTORS - 401 S. LA BREA PROPERTY (Continued)**

**S111418021**

Completed Date: 04/12/2012  
Comments: VCA Termination Letter. NFA determination

Completed Area Name: PROJECT WIDE  
Completed Sub Area Name: Not reported  
Completed Document Type: Voluntary Cleanup Agreement  
Completed Date: 12/09/2011  
Comments: VCA executed

Future Area Name: Not reported  
Future Sub Area Name: Not reported  
Future Document Type: Not reported  
Future Due Date: Not reported  
Schedule Area Name: Not reported  
Schedule Sub Area Name: Not reported  
Schedule Document Type: Not reported  
Schedule Due Date: Not reported  
Schedule Revised Date: Not reported

**L101  
NW  
1/4-1/2  
0.405 mi.  
2137 ft.**

**LA BREA AVENUE MOTORS - 359 S. LA BREA PROPERTY  
359 SOUTH LA BREA AVENUE  
LA BREA, CA 90036**

**ENVIROSTOR S111418022  
N/A**

**Site 3 of 3 in cluster L**

**Relative:  
Higher  
Actual:  
209 ft.**

**ENVIROSTOR:**

Name: LA BREA AVENUE MOTORS - 359 S. LA BREA PROPERTY  
Address: 359 SOUTH LA BREA AVENUE  
City,State,Zip: LA BREA, CA 90036  
Facility ID: 60001611  
Status: No Further Action  
Status Date: 04/03/2012  
Site Code: 301551  
Site Type: Evaluation  
Site Type Detailed: Evaluation  
Acres: 0.31  
NPL: NO  
Regulatory Agencies: SMBRP  
Lead Agency: SMBRP  
Program Manager: Not reported  
Supervisor: Javier Hinojosa  
Division Branch: Cleanup Chatsworth  
Assembly: 50  
Senate: 26  
Special Program: Voluntary Cleanup Program  
Restricted Use: NO  
Site Mgmt Req: NONE SPECIFIED  
Funding: Responsible Party  
Latitude: 34.06714  
Longitude: -118.3442  
APN: NONE SPECIFIED  
Past Use: VEHICLE MAINTENANCE  
Potential COC: Under Investigation Tetrachloroethylene (PCE TPH-diesel TPH-gas  
TPH-MOTOR OIL Trichloroethylene (TCE 1,1-Dichloroethane  
1,1-Dichloroethylene  
Confirmed COC: 30022-NO 30024-NO 30025-NO 30192-NO 3002502-NO 30027-NO 30194-NO  
31001-NO  
Potential Description: OTH, SOIL, SV

Map ID  
Direction  
Distance  
Elevation

MAP FINDINGS

Site

Database(s)

EDR ID Number  
EPA ID Number

**LA BREA AVENUE MOTORS - 359 S. LA BREA PROPERTY (Continued)**

**S111418022**

Alias Name: 301551  
Alias Type: Project Code (Site Code)  
Alias Name: 60001611  
Alias Type: Envirostor ID Number

Completed Info:

Completed Area Name: PROJECT WIDE  
Completed Sub Area Name: Not reported  
Completed Document Type: Voluntary Cleanup Agreement  
Completed Date: 12/09/2011  
Comments: VCA executed.

Completed Area Name: PROJECT WIDE  
Completed Sub Area Name: Not reported  
Completed Document Type: Cost Recovery Closeout Memo  
Completed Date: 05/15/2012  
Comments: CRU Closeout Memo

Completed Area Name: PROJECT WIDE  
Completed Sub Area Name: Not reported  
Completed Document Type: Preliminary Endangerment Assessment Report  
Completed Date: 02/10/2012  
Comments: DTSC determined FA is required to fully assess potential site impacts. Additional soil gas investigation and GW assessment is necessary.

Completed Area Name: PROJECT WIDE  
Completed Sub Area Name: Not reported  
Completed Document Type: Site Characterization Workplan  
Completed Date: 02/21/2012  
Comments: DTSC approved the work plan on 02/21/2012

Completed Area Name: PROJECT WIDE  
Completed Sub Area Name: Not reported  
Completed Document Type: \*Correspondence - Received  
Completed Date: 02/15/2012  
Comments: Not reported

Completed Area Name: PROJECT WIDE  
Completed Sub Area Name: Not reported  
Completed Document Type: Site Characterization Report  
Completed Date: 04/03/2012  
Comments: DTSC concurs with the conclusion of the SSI Report that further environmental investigation of the Site is not required and approves the Report. DTSC issued No Further Action Determination Letter on April 3, 2012.

Completed Area Name: PROJECT WIDE  
Completed Sub Area Name: Not reported  
Completed Document Type: Voluntary Cleanup Agreement Termination Notification  
Completed Date: 04/12/2012  
Comments: VCA Termination. NFA required.

Completed Area Name: PROJECT WIDE  
Completed Sub Area Name: Not reported  
Completed Document Type: No Further Action Letter  
Completed Date: 04/03/2012  
Comments: DTSC issued No Further Action Determination Letter on April 3, 2012.

Map ID  
 Direction  
 Distance  
 Elevation

MAP FINDINGS

Site

Database(s)

EDR ID Number  
 EPA ID Number

**LA BREA AVENUE MOTORS - 359 S. LA BREA PROPERTY (Continued)**

**S111418022**

Future Area Name: Not reported  
 Future Sub Area Name: Not reported  
 Future Document Type: Not reported  
 Future Due Date: Not reported  
 Schedule Area Name: Not reported  
 Schedule Sub Area Name: Not reported  
 Schedule Document Type: Not reported  
 Schedule Due Date: Not reported  
 Schedule Revised Date: Not reported

**M102  
 SW  
 1/4-1/2  
 0.408 mi.  
 2154 ft.**

**CHEVRON DEALER/STEVE'S CHEVRON  
 859 LA BREA AVE N  
 HOLLYWOOD, CA 90038  
 Site 1 of 6 in cluster M**

**LUST S105051353  
 Cortese N/A  
 CERS**

**Relative:  
 Lower  
 Actual:  
 188 ft.**

LUST REG 4:  
 Region: 4  
 Regional Board: 04  
 County: Los Angeles  
 Facility Id: 900380034  
 Status: Case Closed  
 Substance: Gasoline  
 Substance Quantity: Not reported  
 Local Case No: Not reported  
 Case Type: Soil  
 Abatement Method Used at the Site: Not reported  
 Global ID: T0603700914  
 W Global ID: Not reported  
 Staff: UNK  
 Local Agency: 19050  
 Cross Street: WILLOUGHBY  
 Enforcement Type: Not reported  
 Date Leak Discovered: Not reported  
 Date Leak First Reported: 5/13/1985  
 Date Leak Record Entered: 12/31/1986  
 Date Confirmation Began: Not reported  
 Date Leak Stopped: Not reported  
 Date Case Last Changed on Database: 12/12/1988  
 Date the Case was Closed: 12/12/1988  
 How Leak Discovered: Not reported  
 How Leak Stopped: Not reported  
 Cause of Leak: UNK  
 Leak Source: UNK  
 Operator: Not reported  
 Water System: Not reported  
 Well Name: Not reported  
 Approx. Dist To Production Well (ft): 12966.806128724541904282525146  
 Source of Cleanup Funding: UNK  
 Preliminary Site Assessment Workplan Submitted: Not reported  
 Preliminary Site Assessment Began: Not reported  
 Pollution Characterization Began: Not reported  
 Remediation Plan Submitted: Not reported  
 Remedial Action Underway: Not reported  
 Post Remedial Action Monitoring Began: Not reported  
 Enforcement Action Date: Not reported  
 Historical Max MTBE Date: Not reported  
 Hist Max MTBE Conc in Groundwater: Not reported

Map ID  
Direction  
Distance  
Elevation

MAP FINDINGS

Site

Database(s)

EDR ID Number  
EPA ID Number

**CHEVRON DEALER/STEVE'S CHEVRON (Continued)**

**S105051353**

Hist Max MTBE Conc in Soil: Not reported  
Significant Interim Remedial Action Taken: Not reported  
GW Qualifier: Not reported  
Soil Qualifier: Not reported  
Organization: Not reported  
Owner Contact: Not reported  
Responsible Party: BLANK RP  
RP Address: Not reported  
Program: LUST  
Lat/Long: 34.0862745 / -1  
Local Agency Staff: PEJ  
Beneficial Use: Not reported  
Priority: Not reported  
Cleanup Fund Id: Not reported  
Suspended: Not reported  
Assigned Name: Not reported  
Summary: \*CONTAMINATION NOT SIGNIFICANT. NO FURTHER ACTION REQUIRED. \*\*DAB  
AUTHORIZED CLOSURE 08/02/88

LUST:

Name: CHEVRON DEALER/STEVE'S CHEVRON  
Address: 859 LA BREA AVE N  
City,State,Zip: HOLLYWOOD, CA 90038  
Lead Agency: LOS ANGELES RWQCB (REGION 4)  
Case Type: LUST Cleanup Site  
Geo Track: [http://geotracker.waterboards.ca.gov/profile\\_report.asp?global\\_id=T0603700914](http://geotracker.waterboards.ca.gov/profile_report.asp?global_id=T0603700914)  
Global Id: T0603700914  
Latitude: 34.0862745  
Longitude: -118.3441994  
Status: Completed - Case Closed  
Status Date: 12/12/1988  
Case Worker: YR  
RB Case Number: 900380034  
Local Agency: LOS ANGELES, CITY OF  
File Location: Not reported  
Local Case Number: Not reported  
Potential Media Affect: Soil  
Potential Contaminants of Concern: Gasoline  
Site History: Not reported

LUST:

Global Id: T0603700914  
Contact Type: Local Agency Caseworker  
Contact Name: ELOY LUNA  
Organization Name: LOS ANGELES, CITY OF  
Address: 200 North Main Street, Suite 1780  
City: LOS ANGELES  
Email: [eloy.luna@lacity.org](mailto:eloy.luna@lacity.org)  
Phone Number: Not reported

Global Id: T0603700914  
Contact Type: Regional Board Caseworker  
Contact Name: YUE RONG  
Organization Name: LOS ANGELES RWQCB (REGION 4)  
Address: 320 W. 4TH ST., SUITE 200  
City: Los Angeles  
Email: [yrong@waterboards.ca.gov](mailto:yrong@waterboards.ca.gov)



Map ID  
Direction  
Distance  
Elevation

MAP FINDINGS

Site

Database(s)

EDR ID Number  
EPA ID Number

**CHEVRON DEALER/STEVE'S CHEVRON (Continued)**

**S105051353**

Phone Number: Not reported

**LUST:**

Global Id: T0603700914  
Action Type: Other  
Date: 05/13/1985  
Action: Leak Reported

**LUST:**

Global Id: T0603700914  
Status: Open - Case Begin Date  
Status Date: 05/13/1985

Global Id: T0603700914  
Status: Completed - Case Closed  
Status Date: 12/12/1988

**CORTESE:**

Name: CHEVRON DEALER/STEVE'S CHEVRON  
Address: 859 LA BREA AVE N  
City,State,Zip: HOLLYWOOD, CA 90038  
Region: CORTESE  
Envirostor Id: Not reported  
Global ID: T0603700914  
Site/Facility Type: LUST CLEANUP SITE  
Cleanup Status: COMPLETED - CASE CLOSED  
Status Date: Not reported  
Site Code: Not reported  
Latitude: Not reported  
Longitude: Not reported  
Owner: Not reported  
Enf Type: Not reported  
Swat R: Not reported  
Flag: active  
Order No: Not reported  
Waste Discharge System No: Not reported  
Effective Date: Not reported  
Region 2: Not reported  
WID Id: Not reported  
Solid Waste Id No: Not reported  
Waste Management Uit Name: Not reported  
File Name: Active Open

**CERS:**

Name: CHEVRON DEALER/STEVE'S CHEVRON  
Address: 859 LA BREA AVE N  
City,State,Zip: HOLLYWOOD, CA 90038  
Site ID: 208861  
CERS ID: T0603700914  
CERS Description: Leaking Underground Storage Tank Cleanup Site

**Affiliation:**

Affiliation Type Desc: Local Agency Caseworker  
Entity Name: ELOY LUNA - LOS ANGELES, CITY OF  
Entity Title: Not reported

Map ID  
 Direction  
 Distance  
 Elevation

MAP FINDINGS

Site

Database(s)

EDR ID Number  
 EPA ID Number

**CHEVRON DEALER/STEVE'S CHEVRON (Continued)**

**S105051353**

Affiliation Address:	200 North Main Street, Suite 1780
Affiliation City:	LOS ANGELES
Affiliation State:	CA
Affiliation Country:	Not reported
Affiliation Zip:	Not reported
Affiliation Phone:	Not reported
Affiliation Type Desc:	Regional Board Caseworker
Entity Name:	YUE RONG - LOS ANGELES RWQCB (REGION 4)
Entity Title:	Not reported
Affiliation Address:	320 W. 4TH ST., SUITE 200
Affiliation City:	Los Angeles
Affiliation State:	CA
Affiliation Country:	Not reported
Affiliation Zip:	Not reported
Affiliation Phone:	Not reported

**M103  
 SW  
 1/4-1/2  
 0.408 mi.  
 2154 ft.**

**CHEVRON DEALER/STEVE'S CH  
 859 LA BREA  
 LOS ANGELES, CA 90019**

**HIST CORTESE**

**S102427510  
 N/A**

**Site 2 of 6 in cluster M**

**Relative:  
 Lower  
 Actual:  
 188 ft.**

<b>Relative:</b>	HIST CORTESE:	
<b>Lower</b>	edr_fname:	CHEVRON DEALER/STEVE'S CH
<b>Actual:</b>	edr_fadd1:	859 LA BREA
<b>188 ft.</b>	City,State,Zip:	LOS ANGELES, CA 90019
	Region:	CORTESE
	Facility County Code:	19
	Reg By:	LTNKA
	Reg Id:	900380034

**M104  
 SW  
 1/4-1/2  
 0.413 mi.  
 2182 ft.**

**EXPERT CAR WASH  
 900 LA BREA S.  
 LOS ANGELES, CA 90036**

**LUST  
 Cortese  
 CERS**

**S106116240  
 N/A**

**Site 3 of 6 in cluster M**

**Relative:  
 Lower  
 Actual:  
 186 ft.**

<b>Relative:</b>	LUST REG 4:	
<b>Lower</b>	Region:	4
<b>Actual:</b>	Regional Board:	04
<b>186 ft.</b>	County:	Los Angeles
	Facility Id:	900360152A
	Status:	Preliminary site assessment workplan submitted
	Substance:	Gasoline
	Substance Quantity:	Not reported
	Local Case No:	24634
	Case Type:	Undefined
	Abatement Method Used at the Site:	Not reported
	Global ID:	T0603761730
	W Global ID:	Not reported
	Staff:	WXT
	Local Agency:	19050
	Cross Street:	Not reported
	Enforcement Type:	DLSEL

Map ID  
Direction  
Distance  
Elevation

MAP FINDINGS

Site

Database(s)

EDR ID Number  
EPA ID Number

**EXPERT CAR WASH (Continued)**

**S106116240**

Date Leak Discovered: 7/9/2003  
Date Leak First Reported: 7/9/2003  
Date Leak Record Entered: Not reported  
Date Confirmation Began: 7/9/2003  
Date Leak Stopped: Not reported  
Date Case Last Changed on Database: Not reported  
Date the Case was Closed: Not reported  
How Leak Discovered: OM  
How Leak Stopped: Close Tank  
Cause of Leak: UNK  
Leak Source: UNK  
Operator: Not reported  
Water System: Not reported  
Well Name: Not reported  
Approx. Dist To Production Well (ft): Not reported  
Source of Cleanup Funding: UNK  
Preliminary Site Assessment Workplan Submitted: 3/29/2004  
Preliminary Site Assessment Began: Not reported  
Pollution Characterization Began: Not reported  
Remediation Plan Submitted: Not reported  
Remedial Action Underway: Not reported  
Post Remedial Action Monitoring Began: Not reported  
Enforcement Action Date: Not reported  
Historical Max MTBE Date: Not reported  
Hist Max MTBE Conc in Groundwater: Not reported  
Hist Max MTBE Conc in Soil: Not reported  
Significant Interim Remedial Action Taken: Not reported  
GW Qualifier: Not reported  
Soil Qualifier: Not reported  
Organization: Not reported  
Owner Contact: Not reported  
Responsible Party: STEVEN BRIGHT  
RP Address: 603 OCEAN AVENUE -1 EAST  
Program: LUST  
Lat/Long: 0 / 0  
Local Agency Staff: Not reported  
Beneficial Use: Not reported  
Priority: Not reported  
Cleanup Fund Id: Not reported  
Suspended: Not reported  
Assigned Name: Not reported  
Summary: Not reported

**LUST:**

Name: EXPERT CAR WASH  
Address: 900 LA BREA AVE . S.  
City,State,Zip: LOS ANGELES, CA 90036  
Lead Agency: LOS ANGELES RWQCB (REGION 4)  
Case Type: LUST Cleanup Site  
Geo Track: [http://geotracker.waterboards.ca.gov/profile\\_report.asp?global\\_id=T0603761730](http://geotracker.waterboards.ca.gov/profile_report.asp?global_id=T0603761730)  
Global Id: T0603761730  
Latitude: 34.058466  
Longitude: -118.345105  
Status: Completed - Case Closed  
Status Date: 01/10/2012  
Case Worker: DMB  
RB Case Number: 900360152A

Map ID  
Direction  
Distance  
Elevation

MAP FINDINGS

Site

Database(s)

EDR ID Number  
EPA ID Number

**EXPERT CAR WASH (Continued)**

**S106116240**

Local Agency: LOS ANGELES, CITY OF  
File Location: Regional Board  
Local Case Number: 24634  
Potential Media Affect: Under Investigation  
Potential Contaminants of Concern: Gasoline  
Site History: Not reported

LUST:

Global Id: T0603761730  
Contact Type: Regional Board Caseworker  
Contact Name: DAVID M. BJOSTAD  
Organization Name: LOS ANGELES RWQCB (REGION 4)  
Address: 320 W. 4th Street, Suite 200  
City: Los Angeles  
Email: dave.bjostad@waterboards.ca.gov  
Phone Number: Not reported

Global Id: T0603761730  
Contact Type: Local Agency Caseworker  
Contact Name: ELOY LUNA  
Organization Name: LOS ANGELES, CITY OF  
Address: 200 North Main Street, Suite 1780  
City: LOS ANGELES  
Email: eloy.luna@lacity.org  
Phone Number: Not reported

LUST:

Global Id: T0603761730  
Action Type: ENFORCEMENT  
Date: 05/31/2006  
Action: Staff Letter

Global Id: T0603761730  
Action Type: Other  
Date: 07/09/2003  
Action: Leak Discovery

Global Id: T0603761730  
Action Type: RESPONSE  
Date: 07/15/2004  
Action: Monitoring Report - Quarterly

Global Id: T0603761730  
Action Type: ENFORCEMENT  
Date: 01/10/2012  
Action: Closure/No Further Action Letter

Global Id: T0603761730  
Action Type: RESPONSE  
Date: 02/27/2004  
Action: Other Report / Document

Global Id: T0603761730  
Action Type: ENFORCEMENT  
Date: 12/16/2011  
Action: Notification - Preclosure

Map ID  
Direction  
Distance  
Elevation

MAP FINDINGS

Site

Database(s)

EDR ID Number  
EPA ID Number

**EXPERT CAR WASH (Continued)**

**S106116240**

Global Id: T0603761730  
Action Type: RESPONSE  
Date: 04/09/2004  
Action: Preliminary Site Assessment Workplan

Global Id: T0603761730  
Action Type: RESPONSE  
Date: 10/15/2005  
Action: Monitoring Report - Quarterly

Global Id: T0603761730  
Action Type: RESPONSE  
Date: 07/15/2005  
Action: Monitoring Report - Quarterly

Global Id: T0603761730  
Action Type: RESPONSE  
Date: 09/06/2011  
Action: Request for Closure

Global Id: T0603761730  
Action Type: REMEDIATION  
Date: 10/18/2006  
Action: Pump & Treat (P&T) Groundwater

Global Id: T0603761730  
Action Type: REMEDIATION  
Date: 10/18/2006  
Action: Pump & Treat (P&T) Groundwater

Global Id: T0603761730  
Action Type: ENFORCEMENT  
Date: 04/04/2008  
Action: Staff Letter

Global Id: T0603761730  
Action Type: RESPONSE  
Date: 04/15/2006  
Action: Monitoring Report - Quarterly

Global Id: T0603761730  
Action Type: ENFORCEMENT  
Date: 08/18/2008  
Action: Staff Letter

Global Id: T0603761730  
Action Type: Other  
Date: 07/09/2003  
Action: Leak Reported

Global Id: T0603761730  
Action Type: RESPONSE  
Date: 05/24/2006  
Action: Soil and Water Investigation Workplan

Global Id: T0603761730  
Action Type: RESPONSE

Map ID  
Direction  
Distance  
Elevation

MAP FINDINGS

Site

Database(s)

EDR ID Number  
EPA ID Number

**EXPERT CAR WASH (Continued)**

**S106116240**

Date: 10/15/2006  
Action: Well Installation Report

Global Id: T0603761730  
Action Type: RESPONSE  
Date: 06/15/2006  
Action: Monitoring Report - Quarterly

Global Id: T0603761730  
Action Type: RESPONSE  
Date: 01/15/2006  
Action: Monitoring Report - Quarterly

Global Id: T0603761730  
Action Type: RESPONSE  
Date: 04/15/2007  
Action: Monitoring Report - Quarterly

Global Id: T0603761730  
Action Type: RESPONSE  
Date: 10/15/2006  
Action: Monitoring Report - Quarterly

Global Id: T0603761730  
Action Type: RESPONSE  
Date: 01/15/2007  
Action: Monitoring Report - Quarterly

Global Id: T0603761730  
Action Type: ENFORCEMENT  
Date: 10/24/2008  
Action: Staff Letter

Global Id: T0603761730  
Action Type: ENFORCEMENT  
Date: 06/15/2009  
Action: Staff Letter

Global Id: T0603761730  
Action Type: RESPONSE  
Date: 01/15/2009  
Action: Remedial Progress Report

Global Id: T0603761730  
Action Type: RESPONSE  
Date: 01/30/2009  
Action: Well Installation Report

Global Id: T0603761730  
Action Type: RESPONSE  
Date: 01/15/2009  
Action: Monitoring Report - Quarterly

Global Id: T0603761730  
Action Type: RESPONSE  
Date: 04/15/2009  
Action: Monitoring Report - Quarterly

Map ID  
Direction  
Distance  
Elevation

MAP FINDINGS

Site

Database(s)

EDR ID Number  
EPA ID Number

**EXPERT CAR WASH (Continued)**

**S106116240**

Global Id:	T0603761730
Action Type:	RESPONSE
Date:	10/15/2008
Action:	Monitoring Report - Quarterly
Global Id:	T0603761730
Action Type:	RESPONSE
Date:	07/15/2009
Action:	Remedial Progress Report
Global Id:	T0603761730
Action Type:	RESPONSE
Date:	07/15/2007
Action:	Monitoring Report - Quarterly
Global Id:	T0603761730
Action Type:	RESPONSE
Date:	07/15/2006
Action:	Other Report / Document
Global Id:	T0603761730
Action Type:	RESPONSE
Date:	10/15/2007
Action:	Monitoring Report - Quarterly
Global Id:	T0603761730
Action Type:	RESPONSE
Date:	04/15/2008
Action:	Monitoring Report - Quarterly
Global Id:	T0603761730
Action Type:	RESPONSE
Date:	05/15/2008
Action:	Interim Remedial Action Plan
Global Id:	T0603761730
Action Type:	RESPONSE
Date:	05/15/2008
Action:	Soil and Water Investigation Workplan
Global Id:	T0603761730
Action Type:	RESPONSE
Date:	07/15/2008
Action:	Monitoring Report - Quarterly
Global Id:	T0603761730
Action Type:	RESPONSE
Date:	04/15/2005
Action:	Monitoring Report - Quarterly
Global Id:	T0603761730
Action Type:	RESPONSE
Date:	04/15/2009
Action:	Remedial Progress Report
Global Id:	T0603761730
Action Type:	RESPONSE

Map ID  
Direction  
Distance  
Elevation

MAP FINDINGS

Site

Database(s)

EDR ID Number  
EPA ID Number

**EXPERT CAR WASH (Continued)**

**S106116240**

Date: 03/30/2009  
Action: Soil and Water Investigation Report

Global Id: T0603761730  
Action Type: RESPONSE  
Date: 09/15/2008  
Action: Other Workplan

Global Id: T0603761730  
Action Type: RESPONSE  
Date: 09/15/2008  
Action: Corrective Action Plan / Remedial Action Plan - Addendum

Global Id: T0603761730  
Action Type: ENFORCEMENT  
Date: 04/19/2004  
Action: Staff Letter

Global Id: T0603761730  
Action Type: ENFORCEMENT  
Date: 01/13/2004  
Action: Staff Letter

Global Id: T0603761730  
Action Type: ENFORCEMENT  
Date: 02/25/2004  
Action: Staff Letter

Global Id: T0603761730  
Action Type: ENFORCEMENT  
Date: 08/26/2011  
Action: Clean Up Fund - Case Closure Review Summary Report (RSR)

Global Id: T0603761730  
Action Type: RESPONSE  
Date: 07/15/2009  
Action: Monitoring Report - Quarterly

Global Id: T0603761730  
Action Type: RESPONSE  
Date: 01/15/2005  
Action: Monitoring Report - Quarterly

LUST:  
Global Id: T0603761730  
Status: Open - Case Begin Date  
Status Date: 07/09/2003

Global Id: T0603761730  
Status: Open - Site Assessment  
Status Date: 07/09/2003

Global Id: T0603761730  
Status: Open - Site Assessment  
Status Date: 03/29/2004

Global Id: T0603761730



Map ID  
Direction  
Distance  
Elevation

MAP FINDINGS

Site

Database(s)

EDR ID Number  
EPA ID Number

**EXPERT CAR WASH (Continued)**

**S106116240**

Status: Open - Remediation  
Status Date: 10/18/2006

Global Id: T0603761730  
Status: Open - Remediation  
Status Date: 02/02/2011

Global Id: T0603761730  
Status: Completed - Case Closed  
Status Date: 01/10/2012

Name: METRO CAR WASH (FORMER)  
Address: 900 LA BREA AVE S  
City,State,Zip: LOS ANGELES, CA 90036  
Lead Agency: LOS ANGELES RWQCB (REGION 4)  
Case Type: LUST Cleanup Site  
Geo Track: [http://geotracker.waterboards.ca.gov/profile\\_report.asp?global\\_id=T0603700896](http://geotracker.waterboards.ca.gov/profile_report.asp?global_id=T0603700896)  
Global Id: T0603700896  
Latitude: 34.087271  
Longitude: -118.344059  
Status: Completed - Case Closed  
Status Date: 04/24/1998  
Case Worker: AS  
RB Case Number: 900360152  
Local Agency: LOS ANGELES, CITY OF  
File Location: Not reported  
Local Case Number: Not reported  
Potential Media Affect: Aquifer used for drinking water supply  
Potential Contaminants of Concern: Gasoline  
Site History: Not reported

**LUST:**

Global Id: T0603700896  
Contact Type: Regional Board Caseworker  
Contact Name: ADNAN SIDDIQUI  
Organization Name: LOS ANGELES RWQCB (REGION 4)  
Address: 320 W. 4TH ST., SUITE 200  
City: LOS ANGELES  
Email: [asiddiqui@waterboards.ca.gov](mailto:asiddiqui@waterboards.ca.gov)  
Phone Number: Not reported

Global Id: T0603700896  
Contact Type: Local Agency Caseworker  
Contact Name: ELOY LUNA  
Organization Name: LOS ANGELES, CITY OF  
Address: 200 North Main Street, Suite 1780  
City: LOS ANGELES  
Email: [eloy.luna@lacity.org](mailto:eloy.luna@lacity.org)  
Phone Number: Not reported

**LUST:**

Global Id: T0603700896  
Action Type: Other  
Date: 09/30/1990  
Action: Leak Discovery

Map ID  
Direction  
Distance  
Elevation

MAP FINDINGS

Site

Database(s)

EDR ID Number  
EPA ID Number

**EXPERT CAR WASH (Continued)**

**S106116240**

Global Id: T0603700896  
Action Type: Other  
Date: 09/30/1990  
Action: Leak Stopped

Global Id: T0603700896  
Action Type: ENFORCEMENT  
Date: 03/26/1997  
Action: \* Historical Enforcement

Global Id: T0603700896  
Action Type: Other  
Date: 01/16/1991  
Action: Leak Reported

Global Id: T0603700896  
Action Type: RESPONSE  
Date: 07/15/2007  
Action: Monitoring Report - Quarterly

**LUST:**

Global Id: T0603700896  
Status: Open - Case Begin Date  
Status Date: 09/30/1990

Global Id: T0603700896  
Status: Open - Site Assessment  
Status Date: 01/16/1991

Global Id: T0603700896  
Status: Open - Site Assessment  
Status Date: 12/07/1995

Global Id: T0603700896  
Status: Completed - Case Closed  
Status Date: 04/24/1998

**CORTESE:**

Name: EXPERT CAR WASH  
Address: 900 LA BREA AVE . S.  
City,State,Zip: LOS ANGELES, CA 90036  
Region: CORTESE  
Envirostor Id: Not reported  
Global ID: T0603761730  
Site/Facility Type: LUST CLEANUP SITE  
Cleanup Status: COMPLETED - CASE CLOSED  
Status Date: Not reported  
Site Code: Not reported  
Latitude: Not reported  
Longitude: Not reported  
Owner: Not reported  
Enf Type: Not reported  
Swat R: Not reported  
Flag: active  
Order No: Not reported

Map ID  
Direction  
Distance  
Elevation

MAP FINDINGS

Site

Database(s)

EDR ID Number  
EPA ID Number

**EXPERT CAR WASH (Continued)**

**S106116240**

Waste Discharge System No: Not reported  
Effective Date: Not reported  
Region 2: Not reported  
WID Id: Not reported  
Solid Waste Id No: Not reported  
Waste Management Uit Name: Not reported  
File Name: Active Open

**CERS:**

Name: METRO CAR WASH (FORMER)  
Address: 900 LA BREA AVE S  
City,State,Zip: LOS ANGELES, CA 90036  
Site ID: 246766  
CERS ID: T0603700896  
CERS Description: Leaking Underground Storage Tank Cleanup Site

**Affiliation:**

Affiliation Type Desc: Local Agency Caseworker  
Entity Name: ELOY LUNA - LOS ANGELES, CITY OF  
Entity Title: Not reported  
Affiliation Address: 200 North Main Street, Suite 1780  
Affiliation City: LOS ANGELES  
Affiliation State: CA  
Affiliation Country: Not reported  
Affiliation Zip: Not reported  
Affiliation Phone: Not reported

Affiliation Type Desc: Regional Board Caseworker  
Entity Name: ADNAN SIDDIQUI - LOS ANGELES RWQCB (REGION 4)  
Entity Title: Not reported  
Affiliation Address: 320 W. 4TH ST., SUITE 200  
Affiliation City: LOS ANGELES  
Affiliation State: CA  
Affiliation Country: Not reported  
Affiliation Zip: Not reported  
Affiliation Phone: Not reported

Name: EXPERT CAR WASH  
Address: 900 LA BREA AVE . S.  
City,State,Zip: LOS ANGELES, CA 90036  
Site ID: 241434  
CERS ID: T0603761730  
CERS Description: Leaking Underground Storage Tank Cleanup Site

**Affiliation:**

Affiliation Type Desc: Local Agency Caseworker  
Entity Name: ELOY LUNA - LOS ANGELES, CITY OF  
Entity Title: Not reported  
Affiliation Address: 200 North Main Street, Suite 1780  
Affiliation City: LOS ANGELES  
Affiliation State: CA  
Affiliation Country: Not reported  
Affiliation Zip: Not reported  
Affiliation Phone: Not reported

Affiliation Type Desc: Regional Board Caseworker  
Entity Name: DAVID M. BJOSTAD - LOS ANGELES RWQCB (REGION 4)

Map ID  
 Direction  
 Distance  
 Elevation

MAP FINDINGS

Site

Database(s)

EDR ID Number  
 EPA ID Number

**EXPERT CAR WASH (Continued)**

**S106116240**

Entity Title: Not reported  
 Affiliation Address: 320 W. 4th Street, Suite 200  
 Affiliation City: Los Angeles  
 Affiliation State: CA  
 Affiliation Country: Not reported  
 Affiliation Zip: Not reported  
 Affiliation Phone: Not reported

**M105  
 SW  
 1/4-1/2  
 0.413 mi.  
 2182 ft.**

**METRO CAR WASH (FORMER)  
 900 LA BREA AVE S  
 LOS ANGELES, CA 90036  
 Site 4 of 6 in cluster M**

**LUST S104406298  
 Cortese N/A  
 HIST CORTESE**

**Relative:  
 Lower  
 Actual:  
 186 ft.**

LUST REG 4:  
 Region: 4  
 Regional Board: 04  
 County: Los Angeles  
 Facility Id: 900360152  
 Status: Case Closed  
 Substance: Gasoline  
 Substance Quantity: Not reported  
 Local Case No: Not reported  
 Case Type: Groundwater  
 Abatement Method Used at the Site: Not reported  
 Global ID: T0603700896  
 W Global ID: Not reported  
 Staff: AS  
 Local Agency: 19050  
 Cross Street: 9TH ST  
 Enforcement Type: EF  
 Date Leak Discovered: 9/30/1990  
 Date Leak First Reported: 1/16/1991  
 Date Leak Record Entered: 2/19/1991  
 Date Confirmation Began: Not reported  
 Date Leak Stopped: 9/30/1990  
 Date Case Last Changed on Database: 4/16/1998  
 Date the Case was Closed: 4/24/1998  
 How Leak Discovered: Tank Closure  
 How Leak Stopped: Not reported  
 Cause of Leak: Structure Failure  
 Leak Source: Tank  
 Operator: OLD # 022191-02  
 Water System: Not reported  
 Well Name: Not reported  
 Approx. Dist To Production Well (ft): 6973.5940924656679703517734734  
 Source of Cleanup Funding: Tank  
 Preliminary Site Assessment Workplan Submitted: Not reported  
 Preliminary Site Assessment Began: 1/16/1991  
 Pollution Characterization Began: 12/7/1995  
 Remediation Plan Submitted: Not reported  
 Remedial Action Underway: Not reported  
 Post Remedial Action Monitoring Began: Not reported  
 Enforcement Action Date: 3/26/1997  
 Historical Max MTBE Date: 1/1/1965  
 Hist Max MTBE Conc in Groundwater: 3500  
 Hist Max MTBE Conc in Soil: .16

Map ID  
Direction  
Distance  
Elevation

MAP FINDINGS

Site

Database(s)

EDR ID Number  
EPA ID Number

**METRO CAR WASH (FORMER) (Continued)**

**S104406298**

Significant Interim Remedial Action Taken: Not reported  
GW Qualifier: Not reported  
Soil Qualifier: Not reported  
Organization: Not reported  
Owner Contact: Not reported  
Responsible Party: ISAAC SHANFELD/JACK KORN/  
RP Address: 112 HAMILTON DR N., STE 303, BEVERLY HILLS CA 90211  
Program: LUST  
Lat/Long: 34.0587746 / -1  
Local Agency Staff: PEJ  
Beneficial Use: Not reported  
Priority: Not reported  
Cleanup Fund Id: Not reported  
Suspended: Not reported  
Assigned Name: Not reported  
Summary: 10/20/97 - ADD'L SITE INVESTIGATION  
4TH QTR 1997 GW MON RPT  
SUMMARY OF EXISTING UST  
01/30/98 -  
04/16/98 - COMPLIANCE

**CORTESE:**

Name: METRO CAR WASH (FORMER)  
Address: 900 LA BREA AVE S  
City,State,Zip: LOS ANGELES, CA 90036  
Region: CORTESE  
Envirostor Id: Not reported  
Global ID: T0603700896  
Site/Facility Type: LUST CLEANUP SITE  
Cleanup Status: COMPLETED - CASE CLOSED  
Status Date: Not reported  
Site Code: Not reported  
Latitude: Not reported  
Longitude: Not reported  
Owner: Not reported  
Enf Type: Not reported  
Swat R: Not reported  
Flag: active  
Order No: Not reported  
Waste Discharge System No: Not reported  
Effective Date: Not reported  
Region 2: Not reported  
WID Id: Not reported  
Solid Waste Id No: Not reported  
Waste Management Uit Name: Not reported  
File Name: Active Open

**HIST CORTESE:**

edr\_fname: METRO CAR WASH (FORMER)  
edr\_fadd1: 900 LA BREA  
City,State,Zip: LOS ANGELES, CA 90036  
Region: CORTESE  
Facility County Code: 19  
Reg By: LTNKA  
Reg Id: 900360152

Map ID  
 Direction  
 Distance  
 Elevation

MAP FINDINGS

Site

Database(s)

EDR ID Number  
 EPA ID Number

**N106**     **LA BREA DODGE INC**  
**NW**        **339 S LA BREA AVE**  
**1/4-1/2**    **LOS ANGELES, CA 90036**  
**0.421 mi.**  
**2224 ft.**    **Site 1 of 3 in cluster N**

**RCRA-SQG**    **1000164619**  
**LUST**         **CAD981689060**  
**HIST UST**  
**FINDS**  
**ECHO**  
**Cortese**  
**CERS**

**Relative:**  
**Higher**

**Actual:**  
**211 ft.**

**RCRA-SQG:**  
 Date form received by agency: 1996-09-01 00:00:00.0  
 Facility name: LA BREA DODGE INC  
 Facility address: 339 S LA BREA AVE  
 LOS ANGELES, CA 90036  
 EPA ID: CAD981689060  
 Mailing address: S LA BREA AVE  
 LOS ANGELES, CA 90036  
 Contact: Not reported  
 Contact address: Not reported  
 Not reported  
 Contact country: US  
 Contact telephone: Not reported  
 Contact email: Not reported  
 EPA Region: 09  
 Classification: Small Small Quantity Generator  
 Description: Handler: generates more than 100 and less than 1000 kg of hazardous waste during any calendar month and accumulates less than 6000 kg of hazardous waste at any time; or generates 100 kg or less of hazardous waste during any calendar month, and accumulates more than 1000 kg of hazardous waste at any time

**Owner/Operator Summary:**  
 Owner/operator name: LA BREA DODGE INC  
 Owner/operator address: NOT REQUIRED  
 NOT REQUIRED, ME 99999  
 Owner/operator country: Not reported  
 Owner/operator telephone: 415-555-1212  
 Owner/operator email: Not reported  
 Owner/operator fax: Not reported  
 Owner/operator extension: Not reported  
 Legal status: Private  
 Owner/Operator Type: Owner  
 Owner/Op start date: Not reported  
 Owner/Op end date: Not reported  
 Owner/operator name: NOT REQUIRED  
 Owner/operator address: NOT REQUIRED  
 NOT REQUIRED, ME 99999  
 Owner/operator country: Not reported  
 Owner/operator telephone: 415-555-1212  
 Owner/operator email: Not reported  
 Owner/operator fax: Not reported  
 Owner/operator extension: Not reported  
 Legal status: Private  
 Owner/Operator Type: Operator  
 Owner/Op start date: Not reported  
 Owner/Op end date: Not reported

Handler Activities Summary:

Map ID  
Direction  
Distance  
Elevation

MAP FINDINGS

Site

Database(s)

EDR ID Number  
EPA ID Number

LA BREA DODGE INC (Continued)

1000164619

U.S. importer of hazardous waste: No  
Mixed waste (haz. and radioactive): No  
Recycler of hazardous waste: No  
Transporter of hazardous waste: No  
Treater, storer or disposer of HW: No  
Underground injection activity: No  
On-site burner exemption: No  
Furnace exemption: No  
Used oil fuel burner: No  
Used oil processor: No  
User oil refiner: No  
Used oil fuel marketer to burner: No  
Used oil Specification marketer: No  
Used oil transfer facility: No  
Used oil transporter: No

Violation Status: No violations found

LUST REG 4:

Region: 4  
Regional Board: 04  
County: Los Angeles  
Facility Id: 900360034  
Status: Case Closed  
Substance: Solvents  
Substance Quantity: Not reported  
Local Case No: Not reported  
Case Type: Groundwater  
Abatement Method Used at the Site: Not reported  
Global ID: T0603700884  
W Global ID: Not reported  
Staff: UNK  
Local Agency: 19050  
Cross Street: 3RD & 4TH ST  
Enforcement Type: Not reported  
Date Leak Discovered: Not reported  
Date Leak First Reported: 1/31/1988  
Date Leak Record Entered: 4/6/1988  
Date Confirmation Began: Not reported  
Date Leak Stopped: Not reported  
Date Case Last Changed on Database: 7/8/1988  
Date the Case was Closed: 7/18/1996  
How Leak Discovered: Not reported  
How Leak Stopped: Not reported  
Cause of Leak: Not reported  
Leak Source: Not reported  
Operator: Not reported  
Water System: Not reported  
Well Name: Not reported  
Approx. Dist To Production Well (ft): 9596.55248267692521225734662  
Source of Cleanup Funding: Not reported  
Preliminary Site Assessment Workplan Submitted: Not reported  
Preliminary Site Assessment Began: Not reported  
Pollution Characterization Began: 4/6/1988  
Remediation Plan Submitted: Not reported  
Remedial Action Underway: Not reported  
Post Remedial Action Monitoring Began: Not reported  
Enforcement Action Date: Not reported

Map ID  
Direction  
Distance  
Elevation

MAP FINDINGS

Site

Database(s)

EDR ID Number  
EPA ID Number

LA BREA DODGE INC (Continued)

1000164619

Historical Max MTBE Date: Not reported  
Hist Max MTBE Conc in Groundwater: Not reported  
Hist Max MTBE Conc in Soil: Not reported  
Significant Interim Remedial Action Taken: Not reported  
GW Qualifier: Not reported  
Soil Qualifier: Not reported  
Organization: Not reported  
Owner Contact: Not reported  
Responsible Party: CHRYSLER REALTY CORP  
RP Address: 1450 LONG LAKE RD, SUITE 280, TROY MI 48098  
Program: LUST  
Lat/Long: 34.0680372 / -1  
Local Agency Staff: PEJ  
Beneficial Use: Not reported  
Priority: Not reported  
Cleanup Fund Id: Not reported  
Suspended: Not reported  
Assigned Name: Not reported  
Summary: ADDITIONAL SI REQUIRED.

LUST:

Name: LA BREA DODGE  
Address: 339 LA BREA AVE S  
City,State,Zip: PARK LA BREA, CA 90036  
Lead Agency: LOS ANGELES RWQCB (REGION 4)  
Case Type: LUST Cleanup Site  
Geo Track: [http://geotracker.waterboards.ca.gov/profile\\_report.asp?global\\_id=T0603700884](http://geotracker.waterboards.ca.gov/profile_report.asp?global_id=T0603700884)  
Global Id: T0603700884  
Latitude: 34.0680372  
Longitude: -118.3441632  
Status: Completed - Case Closed  
Status Date: 07/18/1996  
Case Worker: YR  
RB Case Number: 900360034  
Local Agency: LOS ANGELES, CITY OF  
File Location: Not reported  
Local Case Number: Not reported  
Potential Media Affect: Aquifer used for drinking water supply  
Potential Contaminants of Concern: \* Solvents  
Site History: Not reported

LUST:

Global Id: T0603700884  
Contact Type: Local Agency Caseworker  
Contact Name: ELOY LUNA  
Organization Name: LOS ANGELES, CITY OF  
Address: 200 North Main Street, Suite 1780  
City: LOS ANGELES  
Email: [eloy.luna@lacity.org](mailto:eloy.luna@lacity.org)  
Phone Number: Not reported

Global Id: T0603700884  
Contact Type: Regional Board Caseworker  
Contact Name: YUE RONG  
Organization Name: LOS ANGELES RWQCB (REGION 4)  
Address: 320 W. 4TH ST., SUITE 200  
City: Los Angeles



Map ID  
Direction  
Distance  
Elevation

MAP FINDINGS

Site

Database(s)

EDR ID Number  
EPA ID Number

**LA BREA DODGE INC (Continued)**

**1000164619**

Email: yrong@waterboards.ca.gov  
Phone Number: Not reported

LUST:

Global Id: T0603700884  
Action Type: Other  
Date: 01/31/1988  
Action: Leak Reported

LUST:

Global Id: T0603700884  
Status: Open - Case Begin Date  
Status Date: 01/31/1988

Global Id: T0603700884  
Status: Open - Site Assessment  
Status Date: 04/06/1988

Global Id: T0603700884  
Status: Completed - Case Closed  
Status Date: 07/18/1996

HIST UST:

Name: LA BREA DODGE, INC.  
Address: 339 S LA BREA AVE  
City,State,Zip: LOS ANGELES, CA 90036  
File Number: Not reported  
URL: Not reported  
Region: STATE  
Facility ID: 00000067798  
Facility Type: Other  
Other Type: AUTOMOTIVE SALES & S  
Contact Name: CARLOS R. PLESHE  
Telephone: 2139384121  
Owner Name: LA BREA DODGE, INC.  
Owner Address: 339 SOUTH LA BREA AVENUE  
Owner City,St,Zip: LOS ANGELES, CA 90036  
Total Tanks: 0001

Tank Num: 001  
Container Num: 2  
Year Installed: Not reported  
Tank Capacity: 00000000  
Tank Used for: WASTE  
Type of Fuel: C  
Container Construction Thickness: X  
Leak Detection: None

FINDS:

Registry ID: 110002753556

Click Here:

Environmental Interest/Information System:

RCRAInfo is a national information system that supports the Resource

Map ID  
Direction  
Distance  
Elevation

MAP FINDINGS

Site

Database(s)

EDR ID Number  
EPA ID Number

**LA BREA DODGE INC (Continued)**

**1000164619**

Conservation and Recovery Act (RCRA) program through the tracking of events and activities related to facilities that generate, transport, and treat, store, or dispose of hazardous waste. RCRAInfo allows RCRA program staff to track the notification, permit, compliance, and corrective action activities required under RCRA.  
STATE MASTER

[Click this hyperlink](#) while viewing on your computer to access additional FINDS: detail in the EDR Site Report.

**ECHO:**

Envid: 1000164619  
Registry ID: 110002753556  
DFR URL: <http://echo.epa.gov/detailed-facility-report?fid=110002753556>  
Name: LA BREA DODGE INC  
Address: 339 S LA BREA AVE  
City,State,Zip: LOS ANGELES, CA 90036

**CORTESE:**

Name: LA BREA DODGE  
Address: 339 LA BREA AVE S  
City,State,Zip: PARK LA BREA, CA 90036  
Region: CORTESE  
Envirostor Id: Not reported  
Global ID: T0603700884  
Site/Facility Type: LUST CLEANUP SITE  
Cleanup Status: COMPLETED - CASE CLOSED  
Status Date: Not reported  
Site Code: Not reported  
Latitude: Not reported  
Longitude: Not reported  
Owner: Not reported  
Enf Type: Not reported  
Swat R: Not reported  
Flag: active  
Order No: Not reported  
Waste Discharge System No: Not reported  
Effective Date: Not reported  
Region 2: Not reported  
WID Id: Not reported  
Solid Waste Id No: Not reported  
Waste Management Uit Name: Not reported  
File Name: Active Open

**CERS:**

Name: LA BREA DODGE  
Address: 339 LA BREA AVE S  
City,State,Zip: PARK LA BREA, CA 90036  
Site ID: 199158  
CERS ID: T0603700884  
CERS Description: Leaking Underground Storage Tank Cleanup Site

**Affiliation:**

Affiliation Type Desc: Local Agency Caseworker  
Entity Name: ELOY LUNA - LOS ANGELES, CITY OF  
Entity Title: Not reported  
Affiliation Address: 200 North Main Street, Suite 1780

Map ID  
 Direction  
 Distance  
 Elevation

MAP FINDINGS

Site

Database(s)

EDR ID Number  
 EPA ID Number

**LA BREA DODGE INC (Continued)**

**1000164619**

Affiliation City: LOS ANGELES  
 Affiliation State: CA  
 Affiliation Country: Not reported  
 Affiliation Zip: Not reported  
 Affiliation Phone: Not reported

Affiliation Type Desc: Regional Board Caseworker  
 Entity Name: YUE RONG - LOS ANGELES RWQCB (REGION 4)  
 Entity Title: Not reported  
 Affiliation Address: 320 W. 4TH ST., SUITE 200  
 Affiliation City: Los Angeles  
 Affiliation State: CA  
 Affiliation Country: Not reported  
 Affiliation Zip: Not reported  
 Affiliation Phone: Not reported

**N107  
 NW  
 1/4-1/2  
 0.430 mi.  
 2270 ft.**

**LA BREA DODGE  
 339 LA BREA  
 LOS ANGELES, CA 90036**  
**Site 2 of 3 in cluster N**

**ENVIROSTOR S105024639  
 VCP N/A  
 HIST CORTESE**

**Relative:  
 Higher  
 Actual:  
 212 ft.**

ENVIROSTOR:  
 Name: LA BREA MOTORS  
 Address: 339 SOUTH LA BREA AVENUE  
 City,State,Zip: LOS ANGELES, CA 90036  
 Facility ID: 60001395  
 Status: No Further Action  
 Status Date: 02/14/2012  
 Site Code: 301517  
 Site Type: Voluntary Cleanup  
 Site Type Detailed: Voluntary Cleanup  
 Acres: 0.37  
 NPL: NO  
 Regulatory Agencies: SMBRP  
 Lead Agency: SMBRP  
 Program Manager: Not reported  
 Supervisor: Javier Hinojosa  
 Division Branch: Cleanup Chatsworth  
 Assembly: 50  
 Senate: 26  
 Special Program: Voluntary Cleanup Program  
 Restricted Use: NO  
 Site Mgmt Req: NONE SPECIFIED  
 Funding: Responsible Party  
 Latitude: 34.06775  
 Longitude: -118.3440  
 APN: 5508-001-008, 5508-001-009, 5508-001-010  
 Past Use: VEHICLE MAINTENANCE  
 Potential COC: Tetrachloroethylene (PCE Trichloroethylene (TCE  
 Confirmed COC: Tetrachloroethylene (PCE Trichloroethylene (TCE  
 Potential Description: OTH  
 Alias Name: 5508-001-008  
 Alias Type: APN  
 Alias Name: 5508-001-009  
 Alias Type: APN  
 Alias Name: 5508-001-010

Map ID  
Direction  
Distance  
Elevation

MAP FINDINGS

Site

Database(s)

EDR ID Number  
EPA ID Number

**LA BREA DODGE (Continued)**

**S105024639**

Alias Type: APN  
Alias Name: 301517  
Alias Type: Project Code (Site Code)  
Alias Name: 60001395  
Alias Type: Envirostor ID Number

Completed Info:

Completed Area Name: PROJECT WIDE  
Completed Sub Area Name: Not reported  
Completed Document Type: Cost Recovery Closeout Memo  
Completed Date: 07/22/2011  
Comments: Not reported

Completed Area Name: PROJECT WIDE  
Completed Sub Area Name: Not reported  
Completed Document Type: No Further Action Letter  
Completed Date: 06/10/2011  
Comments: Issued NFA Letter

Completed Area Name: PROJECT WIDE  
Completed Sub Area Name: Not reported  
Completed Document Type: Voluntary Cleanup Agreement  
Completed Date: 01/11/2011  
Comments: VCA executed

Completed Area Name: PROJECT WIDE  
Completed Sub Area Name: Not reported  
Completed Document Type: Preliminary Endangerment Assessment Report  
Completed Date: 03/30/2011  
Comments: DTSC issued letter requesting Risk Assessment.

Completed Area Name: PROJECT WIDE  
Completed Sub Area Name: Not reported  
Completed Document Type: Risk Assessment Report  
Completed Date: 06/10/2011  
Comments: Response to DTSC comments on Risk Assessment considered acceptable.  
DTSC issued NFA letter.

Completed Area Name: PROJECT WIDE  
Completed Sub Area Name: Not reported  
Completed Document Type: Voluntary Cleanup Agreement Termination Notification  
Completed Date: 06/16/2011  
Comments: Sent letter

Future Area Name: Not reported  
Future Sub Area Name: Not reported  
Future Document Type: Not reported  
Future Due Date: Not reported  
Schedule Area Name: Not reported  
Schedule Sub Area Name: Not reported  
Schedule Document Type: Not reported  
Schedule Due Date: Not reported  
Schedule Revised Date: Not reported

VCP:

Name: LA BREA MOTORS  
Address: 339 SOUTH LA BREA AVENUE

Map ID  
Direction  
Distance  
Elevation

MAP FINDINGS

Site

Database(s)

EDR ID Number  
EPA ID Number

**LA BREA DODGE (Continued)**

**S105024639**

City,State,Zip: LOS ANGELES, CA 90036  
Facility ID: 60001395  
Site Type: Voluntary Cleanup  
Site Type Detail: Voluntary Cleanup  
Site Mgmt. Req.: NONE SPECIFIED  
Acres: 0.37  
National Priorities List: NO  
Cleanup Oversight Agencies: SMBRP  
Lead Agency: SMBRP  
Lead Agency Description: DTSC - Site Cleanup Program  
Project Manager: Not reported  
Supervisor: Javier Hinojosa  
Division Branch: Cleanup Chatsworth  
Site Code: 301517  
Assembly: 50  
Senate: 26  
Special Programs Code: Voluntary Cleanup Program  
Status: No Further Action  
Status Date: 02/14/2012  
Restricted Use: NO  
Funding: Responsible Party  
Lat/Long: 34.06775 / -118.3440  
APN: 5508-001-008, 5508-001-009, 5508-001-010  
Past Use: VEHICLE MAINTENANCE  
Potential COC: 30022, 30027  
Confirmed COC: 30022,30027  
Potential Description: OTH  
Alias Name: 5508-001-008  
Alias Type: APN  
Alias Name: 5508-001-009  
Alias Type: APN  
Alias Name: 5508-001-010  
Alias Type: APN  
Alias Name: 301517  
Alias Type: Project Code (Site Code)  
Alias Name: 60001395  
Alias Type: Envirostor ID Number

**Completed Info:**

Completed Area Name: PROJECT WIDE  
Completed Sub Area Name: Not reported  
Completed Document Type: Cost Recovery Closeout Memo  
Completed Date: 07/22/2011  
Comments: Not reported

Completed Area Name: PROJECT WIDE  
Completed Sub Area Name: Not reported  
Completed Document Type: No Further Action Letter  
Completed Date: 06/10/2011  
Comments: Issued NFA Letter

Completed Area Name: PROJECT WIDE  
Completed Sub Area Name: Not reported  
Completed Document Type: Voluntary Cleanup Agreement  
Completed Date: 01/11/2011  
Comments: VCA executed

Completed Area Name: PROJECT WIDE

Map ID  
Direction  
Distance  
Elevation

MAP FINDINGS

Site

Database(s)

EDR ID Number  
EPA ID Number

**LA BREA DODGE (Continued)**

**S105024639**

Completed Sub Area Name: Not reported  
Completed Document Type: Preliminary Endangerment Assessment Report  
Completed Date: 03/30/2011  
Comments: DTSC issued letter requesting Risk Assessment.

Completed Area Name: PROJECT WIDE  
Completed Sub Area Name: Not reported  
Completed Document Type: Risk Assessment Report  
Completed Date: 06/10/2011  
Comments: Response to DTSC comments on Risk Assessment considered acceptable.  
DTSC issued NFA letter.

Completed Area Name: PROJECT WIDE  
Completed Sub Area Name: Not reported  
Completed Document Type: Voluntary Cleanup Agreement Termination Notification  
Completed Date: 06/16/2011  
Comments: Sent letter

Future Area Name: Not reported  
Future Sub Area Name: Not reported  
Future Document Type: Not reported  
Future Due Date: Not reported  
Schedule Area Name: Not reported  
Schedule Sub Area Name: Not reported  
Schedule Document Type: Not reported  
Schedule Due Date: Not reported  
Schedule Revised Date: Not reported

HIST CORTESE:  
edr\_fname: LA BREA DODGE  
edr\_fadd1: 339 LA BREA  
City,State,Zip: LOS ANGELES, CA 90036  
Region: CORTESE  
Facility County Code: 19  
Reg By: LTNKA  
Reg Id: 900360034

**M108**  
**SW**  
**1/4-1/2**  
**0.443 mi.**  
**2339 ft.**

**MOLE-RICHARDSON COMPANY**  
**926 LA BREA AVE**  
**PARK LA BREA, CA 90036**  
**Site 5 of 6 in cluster M**

**LUST** **S102433923**  
**Cortese** **N/A**  
**CERS**

**Relative:**  
**Lower**  
**Actual:**  
**183 ft.**

LUST REG 4:  
Region: 4  
Regional Board: 04  
County: Los Angeles  
Facility Id: 900360098  
Status: Case Closed  
Substance: Gasoline  
Substance Quantity: Not reported  
Local Case No: Not reported  
Case Type: Groundwater  
Abatement Method Used at the Site: Not reported  
Global ID: T0603700890  
W Global ID: Not reported  
Staff: UNK

Map ID  
Direction  
Distance  
Elevation

MAP FINDINGS

Site

Database(s)

EDR ID Number  
EPA ID Number

**MOLE-RICHARDSON COMPANY (Continued)**

**S102433923**

Local Agency: 19050  
Cross Street: OLYMPIC BLVD  
Enforcement Type: Not reported  
Date Leak Discovered: Not reported  
Date Leak First Reported: 4/4/1994  
Date Leak Record Entered: 9/23/1994  
Date Confirmation Began: Not reported  
Date Leak Stopped: Not reported  
Date Case Last Changed on Database: 4/8/1998  
Date the Case was Closed: 7/30/1996  
How Leak Discovered: Not reported  
How Leak Stopped: Not reported  
Cause of Leak: UNK  
Leak Source: UNK  
Operator: Not reported  
Water System: Not reported  
Well Name: Not reported  
Approx. Dist To Production Well (ft): 6808.3484371868508322951163944  
Source of Cleanup Funding: UNK  
Preliminary Site Assessment Workplan Submitted: Not reported  
Preliminary Site Assessment Began: Not reported  
Pollution Characterization Began: Not reported  
Remediation Plan Submitted: Not reported  
Remedial Action Underway: Not reported  
Post Remedial Action Monitoring Began: Not reported  
Enforcement Action Date: Not reported  
Historical Max MTBE Date: Not reported  
Hist Max MTBE Conc in Groundwater: Not reported  
Hist Max MTBE Conc in Soil: Not reported  
Significant Interim Remedial Action Taken: No  
GW Qualifier: Not reported  
Soil Qualifier: Not reported  
Organization: Not reported  
Owner Contact: Not reported  
Responsible Party: MOLE RICHARDSON CO  
RP Address: 937 N SYCAMORE AVE, LOS ANGELES CA 90038  
Program: LUST  
Lat/Long: 34.0583396 / -1  
Local Agency Staff: PEJ  
Beneficial Use: Not reported  
Priority: Not reported  
Cleanup Fund Id: Not reported  
Suspended: Not reported  
Assigned Name: Not reported  
Summary: 12/19/97 GW MON RPT 1997 04/08/98  
GW MON RPT 1998

**LUST:**

Name: MOLE-RICHARDSON COMPANY  
Address: 926 LA BREA AVE  
City,State,Zip: PARK LA BREA, CA 90036  
Lead Agency: LOS ANGELES RWQCB (REGION 4)  
Case Type: LUST Cleanup Site  
Geo Track: [http://geotracker.waterboards.ca.gov/profile\\_report.asp?global\\_id=T0603700890](http://geotracker.waterboards.ca.gov/profile_report.asp?global_id=T0603700890)  
Global Id: T0603700890  
Latitude: 34.0583396  
Longitude: -118.3453891

Map ID  
Direction  
Distance  
Elevation

MAP FINDINGS

Site

Database(s)

EDR ID Number  
EPA ID Number

**MOLE-RICHARDSON COMPANY (Continued)**

**S102433923**

Status: Completed - Case Closed  
Status Date: 07/30/1996  
Case Worker: YR  
RB Case Number: 900360098  
Local Agency: LOS ANGELES, CITY OF  
File Location: Not reported  
Local Case Number: Not reported  
Potential Media Affect: Aquifer used for drinking water supply  
Potential Contaminants of Concern: Gasoline  
Site History: Not reported

LUST:

Global Id: T0603700890  
Contact Type: Local Agency Caseworker  
Contact Name: ELOY LUNA  
Organization Name: LOS ANGELES, CITY OF  
Address: 200 North Main Street, Suite 1780  
City: LOS ANGELES  
Email: eloy.luna@lacity.org  
Phone Number: Not reported

Global Id: T0603700890  
Contact Type: Regional Board Caseworker  
Contact Name: YUE RONG  
Organization Name: LOS ANGELES RWQCB (REGION 4)  
Address: 320 W. 4TH ST., SUITE 200  
City: Los Angeles  
Email: yrong@waterboards.ca.gov  
Phone Number: Not reported

LUST:

Global Id: T0603700890  
Action Type: Other  
Date: 04/04/1994  
Action: Leak Reported

LUST:

Global Id: T0603700890  
Status: Open - Case Begin Date  
Status Date: 04/04/1994

Global Id: T0603700890  
Status: Completed - Case Closed  
Status Date: 07/30/1996

CORTESE:

Name: MOLE-RICHARDSON COMPANY  
Address: 926 LA BREA AVE  
City,State,Zip: PARK LA BREA, CA 90036  
Region: CORTESE  
Envirostor Id: Not reported  
Global ID: T0603700890  
Site/Facility Type: LUST CLEANUP SITE  
Cleanup Status: COMPLETED - CASE CLOSED  
Status Date: Not reported



Map ID  
 Direction  
 Distance  
 Elevation

MAP FINDINGS

Site

Database(s)

EDR ID Number  
 EPA ID Number

**MOLE-RICHARDSON COMPANY (Continued)**

**S102433923**

Site Code: Not reported  
 Latitude: Not reported  
 Longitude: Not reported  
 Owner: Not reported  
 Enf Type: Not reported  
 Swat R: Not reported  
 Flag: active  
 Order No: Not reported  
 Waste Discharge System No: Not reported  
 Effective Date: Not reported  
 Region 2: Not reported  
 WID Id: Not reported  
 Solid Waste Id No: Not reported  
 Waste Management Uit Name: Not reported  
 File Name: Active Open

**CERS:**

Name: MOLE-RICHARDSON COMPANY  
 Address: 926 LA BREA AVE  
 City,State,Zip: PARK LA BREA, CA 90036  
 Site ID: 257811  
 CERS ID: T0603700890  
 CERS Description: Leaking Underground Storage Tank Cleanup Site

**Affiliation:**

Affiliation Type Desc: Local Agency Caseworker  
 Entity Name: ELOY LUNA - LOS ANGELES, CITY OF  
 Entity Title: Not reported  
 Affiliation Address: 200 North Main Street, Suite 1780  
 Affiliation City: LOS ANGELES  
 Affiliation State: CA  
 Affiliation Country: Not reported  
 Affiliation Zip: Not reported  
 Affiliation Phone: Not reported

Affiliation Type Desc: Regional Board Caseworker  
 Entity Name: YUE RONG - LOS ANGELES RWQCB (REGION 4)  
 Entity Title: Not reported  
 Affiliation Address: 320 W. 4TH ST., SUITE 200  
 Affiliation City: Los Angeles  
 Affiliation State: CA  
 Affiliation Country: Not reported  
 Affiliation Zip: Not reported  
 Affiliation Phone: Not reported

**M109** MOLE-RICHARDSON COMPANY  
**SW** 926 LA BREA  
**1/4-1/2** LOS ANGELES, CA 90038  
**0.443 mi.**  
**2339 ft.** Site 6 of 6 in cluster M

**HIST CORTESE** S105024641  
 N/A

**Relative:** HIST CORTESE:  
**Lower** edr\_fname: MOLE-RICHARDSON COMPANY  
 edr\_fadd1: 926 LA BREA  
**Actual:** City,State,Zip: LOS ANGELES, CA 90038  
 183 ft. Region: CORTESE  
 Facility County Code: 19

Map ID  
 Direction  
 Distance  
 Elevation

MAP FINDINGS

Site

Database(s)

EDR ID Number  
 EPA ID Number

**MOLE-RICHARDSON COMPANY (Continued)**

**S105024641**

Reg By: LTNKA  
 Reg Id: 900360098

**N110  
 NW  
 1/4-1/2  
 0.460 mi.  
 2430 ft.**

**FORMER EXXON STATION 7-7221  
 307 LA BREA  
 LOS ANGELES, CA 90036  
 Site 3 of 3 in cluster N**

**LUST S102590673  
 Cortese N/A  
 ENF  
 HIST CORTESE  
 CIWQS  
 CERS**

**Relative:  
 Higher**

**Actual:  
 214 ft.**

LUST REG 4:  
 Region: 4  
 Regional Board: 04  
 County: Los Angeles  
 Facility Id: 900380216  
 Status: Remedial action (cleanup) Underway  
 Substance: Gasoline  
 Substance Quantity: Not reported  
 Local Case No: Not reported  
 Case Type: Groundwater  
 Abatement Method Used at the Site: FPVE  
 Global ID: T0603700931  
 W Global ID: Not reported  
 Staff: DP  
 Local Agency: 19050  
 Cross Street: BEVERLY BLVD  
 Enforcement Type: LET  
 Date Leak Discovered: 4/13/1992  
 Date Leak First Reported: 4/30/1992  
 Date Leak Record Entered: 5/11/1992  
 Date Confirmation Began: Not reported  
 Date Leak Stopped: Not reported  
 Date Case Last Changed on Database: 7/11/2002  
 Date the Case was Closed: Not reported  
 How Leak Discovered: OM  
 How Leak Stopped: Not reported  
 Cause of Leak: UNK  
 Leak Source: UNK  
 Operator: ROSENBERG, JOSHUA  
 Water System: Not reported  
 Well Name: Not reported  
 Approx. Dist To Production Well (ft): 11910.427858303642534995258622  
 Source of Cleanup Funding: UNK  
 Preliminary Site Assessment Workplan Submitted: 5/5/1992  
 Preliminary Site Assessment Began: 4/12/1993  
 Pollution Characterization Began: 11/22/1996  
 Remediation Plan Submitted: 1/14/2000  
 Remedial Action Underway: 3/22/2000  
 Post Remedial Action Monitoring Began: 4/30/1992  
 Enforcement Action Date: Not reported  
 Historical Max MTBE Date: 1/27/1997  
 Hist Max MTBE Conc in Groundwater: 970000  
 Hist Max MTBE Conc in Soil: Not reported  
 Significant Interim Remedial Action Taken: Yes  
 GW Qualifier: Not reported  
 Soil Qualifier: Not reported  
 Organization: Not reported  
 Owner Contact: Not reported

Map ID  
Direction  
Distance  
Elevation

MAP FINDINGS

Site

Database(s)

EDR ID Number  
EPA ID Number

**FORMER EXXON STATION 7-7221 (Continued)**

**S102590673**

Responsible Party: MS. JENNIFER SEDLACHEK  
RP Address: 2300 CLAYTON RD.  
Program: LUST  
Lat/Long: 34.0762969 / -1  
Local Agency Staff: PEJ  
Beneficial Use: Not reported  
Priority: Not reported  
Cleanup Fund Id: Not reported  
Suspended: Not reported  
Assigned Name: Not reported  
Summary: Not reported

**LUST:**

Name: EXXON #7-7221 (FORMER)  
Address: 307 LA BREA AVE N  
City,State,Zip: LOS ANGELES, CA 90036  
Lead Agency: LOS ANGELES RWQCB (REGION 4)  
Case Type: LUST Cleanup Site  
Geo Track: [http://geotracker.waterboards.ca.gov/profile\\_report.asp?global\\_id=T0603700931](http://geotracker.waterboards.ca.gov/profile_report.asp?global_id=T0603700931)  
Global Id: T0603700931  
Latitude: 34.076416630017  
Longitude: -118.34434568882  
Status: Completed - Case Closed  
Status Date: 01/15/2009  
Case Worker: DPP  
RB Case Number: 900380216  
Local Agency: LOS ANGELES, CITY OF  
File Location: Regional Board  
Local Case Number: Not reported  
Potential Media Affect: Aquifer used for drinking water supply  
Potential Contaminants of Concern: Gasoline  
Site History: Not reported

**LUST:**

Global Id: T0603700931  
Contact Type: Regional Board Caseworker  
Contact Name: DANIEL PIROTTON  
Organization Name: LOS ANGELES RWQCB (REGION 4)  
Address: Not reported  
City: R4 UNKNOWN  
Email: [dpirotton@waterboards.ca.gov](mailto:dpirotton@waterboards.ca.gov)  
Phone Number: 2135766714

Global Id: T0603700931  
Contact Type: Local Agency Caseworker  
Contact Name: ELOY LUNA  
Organization Name: LOS ANGELES, CITY OF  
Address: 200 North Main Street, Suite 1780  
City: LOS ANGELES  
Email: [eloy.luna@lacity.org](mailto:eloy.luna@lacity.org)  
Phone Number: Not reported

**LUST:**

Global Id: T0603700931  
Action Type: Other  
Date: 04/13/1992  
Action: Leak Discovery

Map ID  
Direction  
Distance  
Elevation

MAP FINDINGS

Site

Database(s)

EDR ID Number  
EPA ID Number

**FORMER EXXON STATION 7-7221 (Continued)**

**S102590673**

Global Id: T0603700931  
Action Type: RESPONSE  
Date: 01/15/2004  
Action: Monitoring Report - Quarterly

Global Id: T0603700931  
Action Type: RESPONSE  
Date: 07/15/2003  
Action: Monitoring Report - Quarterly

Global Id: T0603700931  
Action Type: ENFORCEMENT  
Date: 02/08/2007  
Action: Staff Letter

Global Id: T0603700931  
Action Type: RESPONSE  
Date: 04/15/2004  
Action: Monitoring Report - Quarterly

Global Id: T0603700931  
Action Type: RESPONSE  
Date: 10/15/2003  
Action: Monitoring Report - Quarterly

Global Id: T0603700931  
Action Type: ENFORCEMENT  
Date: 12/04/1998  
Action: Staff Letter

Global Id: T0603700931  
Action Type: RESPONSE  
Date: 01/15/2005  
Action: Monitoring Report - Quarterly

Global Id: T0603700931  
Action Type: RESPONSE  
Date: 10/15/2004  
Action: Monitoring Report - Quarterly

Global Id: T0603700931  
Action Type: RESPONSE  
Date: 07/15/2004  
Action: Monitoring Report - Quarterly

Global Id: T0603700931  
Action Type: REMEDIATION  
Date: 08/01/1996  
Action: Soil Vapor Extraction (SVE)

Global Id: T0603700931  
Action Type: REMEDIATION  
Date: 08/01/2005  
Action: Pump & Treat (P&T) Groundwater

Global Id: T0603700931  
Action Type: REMEDIATION

Map ID  
Direction  
Distance  
Elevation

MAP FINDINGS

Site

Database(s)

EDR ID Number  
EPA ID Number

**FORMER EXXON STATION 7-7221 (Continued)**

**S102590673**

Date: 02/28/2001  
Action: Pump & Treat (P&T) Groundwater

Global Id: T0603700931  
Action Type: ENFORCEMENT  
Date: 05/07/2002  
Action: Staff Letter

Global Id: T0603700931  
Action Type: RESPONSE  
Date: 01/15/2007  
Action: Monitoring Report - Quarterly

Global Id: T0603700931  
Action Type: RESPONSE  
Date: 12/27/2006  
Action: Request for Closure

Global Id: T0603700931  
Action Type: RESPONSE  
Date: 07/15/2005  
Action: Monitoring Report - Quarterly

Global Id: T0603700931  
Action Type: RESPONSE  
Date: 01/15/2006  
Action: Monitoring Report - Quarterly

Global Id: T0603700931  
Action Type: RESPONSE  
Date: 10/15/2005  
Action: Monitoring Report - Quarterly

Global Id: T0603700931  
Action Type: Other  
Date: 04/30/1992  
Action: Leak Reported

Global Id: T0603700931  
Action Type: RESPONSE  
Date: 07/15/2006  
Action: Monitoring Report - Quarterly

Global Id: T0603700931  
Action Type: RESPONSE  
Date: 07/26/2006  
Action: Unknown

Global Id: T0603700931  
Action Type: RESPONSE  
Date: 04/15/2006  
Action: Monitoring Report - Quarterly

Global Id: T0603700931  
Action Type: ENFORCEMENT  
Date: 01/15/2009  
Action: Closure/No Further Action Letter

Map ID  
Direction  
Distance  
Elevation

MAP FINDINGS

Site

Database(s)

EDR ID Number  
EPA ID Number

**FORMER EXXON STATION 7-7221 (Continued)**

**S102590673**

Global Id: T0603700931  
Action Type: ENFORCEMENT  
Date: 12/30/2008  
Action: Notification - Preclosure

Global Id: T0603700931  
Action Type: ENFORCEMENT  
Date: 01/02/2009  
Action: Site Visit / Inspection / Sampling

Global Id: T0603700931  
Action Type: RESPONSE  
Date: 10/15/2006  
Action: Monitoring Report - Quarterly

Global Id: T0603700931  
Action Type: RESPONSE  
Date: 04/15/2007  
Action: Monitoring Report - Quarterly

Global Id: T0603700931  
Action Type: RESPONSE  
Date: 10/15/2008  
Action: Monitoring Report - Quarterly

Global Id: T0603700931  
Action Type: RESPONSE  
Date: 07/15/2008  
Action: Monitoring Report - Quarterly

Global Id: T0603700931  
Action Type: RESPONSE  
Date: 07/15/2007  
Action: Monitoring Report - Quarterly

Global Id: T0603700931  
Action Type: RESPONSE  
Date: 01/15/2008  
Action: Monitoring Report - Quarterly

Global Id: T0603700931  
Action Type: RESPONSE  
Date: 10/15/2007  
Action: Monitoring Report - Quarterly

Global Id: T0603700931  
Action Type: RESPONSE  
Date: 04/15/2002  
Action: Monitoring Report - Quarterly

Global Id: T0603700931  
Action Type: RESPONSE  
Date: 04/15/2005  
Action: Monitoring Report - Quarterly

Global Id: T0603700931  
Action Type: RESPONSE

Map ID  
Direction  
Distance  
Elevation

MAP FINDINGS

Site

Database(s)

EDR ID Number  
EPA ID Number

**FORMER EXXON STATION 7-7221 (Continued)**

**S102590673**

Date: 04/15/2008  
Action: Monitoring Report - Quarterly

Global Id: T0603700931  
Action Type: ENFORCEMENT  
Date: 07/20/2004  
Action: Staff Letter

Global Id: T0603700931  
Action Type: ENFORCEMENT  
Date: 02/15/2005  
Action: Staff Letter

Global Id: T0603700931  
Action Type: RESPONSE  
Date: 07/15/2002  
Action: Monitoring Report - Quarterly

Global Id: T0603700931  
Action Type: RESPONSE  
Date: 07/15/2002  
Action: Other Report / Document

Global Id: T0603700931  
Action Type: RESPONSE  
Date: 10/15/2002  
Action: Monitoring Report - Quarterly

Global Id: T0603700931  
Action Type: RESPONSE  
Date: 04/15/2003  
Action: Monitoring Report - Quarterly

Global Id: T0603700931  
Action Type: RESPONSE  
Date: 01/15/2003  
Action: Monitoring Report - Quarterly

**LUST:**

Global Id: T0603700931  
Status: Open - Case Begin Date  
Status Date: 04/13/1992

Global Id: T0603700931  
Status: Open - Verification Monitoring  
Status Date: 04/30/1992

Global Id: T0603700931  
Status: Open - Site Assessment  
Status Date: 05/05/1992

Global Id: T0603700931  
Status: Open - Site Assessment  
Status Date: 04/12/1993

Global Id: T0603700931  
Status: Open - Site Assessment

Map ID  
Direction  
Distance  
Elevation

MAP FINDINGS

Site

Database(s)

EDR ID Number  
EPA ID Number

**FORMER EXXON STATION 7-7221 (Continued)**

**S102590673**

Status Date: 11/22/1996

Global Id: T0603700931  
Status: Open - Remediation  
Status Date: 01/14/2000

Global Id: T0603700931  
Status: Open - Remediation  
Status Date: 03/22/2000

Global Id: T0603700931  
Status: Open - Site Assessment  
Status Date: 04/15/2005

Global Id: T0603700931  
Status: Completed - Case Closed  
Status Date: 01/15/2009

**CORTESE:**

Name: EXXON #7-7221 (FORMER)  
Address: 307 LA BREA AVE N  
City,State,Zip: LOS ANGELES, CA 90036  
Region: CORTESE  
Envirostor Id: Not reported  
Global ID: T0603700931  
Site/Facility Type: LUST CLEANUP SITE  
Cleanup Status: COMPLETED - CASE CLOSED  
Status Date: Not reported  
Site Code: Not reported  
Latitude: Not reported  
Longitude: Not reported  
Owner: Not reported  
Enf Type: Not reported  
Swat R: Not reported  
Flag: active  
Order No: Not reported  
Waste Discharge System No: Not reported  
Effective Date: Not reported  
Region 2: Not reported  
WID Id: Not reported  
Solid Waste Id No: Not reported  
Waste Management Uit Name: Not reported  
File Name: Active Open

**ENF:**

Name: FORMER EXXON STATION 7-7221  
Address: 307 LA BREA  
City,State,Zip: LOS ANGELES, CA 90036  
Region: 4  
Facility Id: 226198  
Agency Name: ExxonMobil Environmental Services Company Simi Valley  
Place Type: Facility  
Place Subtype: Groundwater Cleanup Site  
Facility Type: All other facilities  
Agency Type: Privately-Owned Business



Map ID  
Direction  
Distance  
Elevation

MAP FINDINGS

Site

Database(s)

EDR ID Number  
EPA ID Number

**FORMER EXXON STATION 7-7221 (Continued)**

**S102590673**

# Of Agencies:	1
Place Latitude:	34.068717
Place Longitude:	-118.344026
SIC Code 1:	2911
SIC Desc 1:	Petroleum Refining
SIC Code 2:	1311
SIC Desc 2:	Crude Petroleum and Natural Gas
SIC Code 3:	Not reported
SIC Desc 3:	Not reported
NAICS Code 1:	Not reported
NAICS Desc 1:	Not reported
NAICS Code 2:	Not reported
NAICS Desc 2:	Not reported
NAICS Code 3:	Not reported
NAICS Desc 3:	Not reported
# Of Places:	1
Source Of Facility:	Reg Meas
Design Flow:	0.0216
Threat To Water Quality:	2
Complexity:	B
Pretreatment:	X - Facility is not a POTW
Facility Waste Type:	Contaminated ground water
Facility Waste Type 2:	Miscellaneous
Facility Waste Type 3:	Not reported
Facility Waste Type 4:	Not reported
Program:	NPDNONMUNIPRCS
Program Category1:	NPDESWW
Program Category2:	NPDESWW
# Of Programs:	1
WDID:	4B196600130
Reg Measure Id:	194009
Reg Measure Type:	Enrollee
Region:	4
Order #:	R4-2002-0125
Npdes# CA#:	CAG834001
Major-Minor:	Minor
Npdes Type:	OTH
Reclamation:	N - No
Dredge Fill Fee:	Not reported
301H:	Not reported
Application Fee Amt Received:	2000
Status:	Historical
Status Date:	09/20/2007
Effective Date:	04/26/2000
Expiration/Review Date:	07/11/2002
Termination Date:	09/20/2007
WDR Review - Amend:	Not reported
WDR Review - Revise/Renew:	Not reported
WDR Review - Rescind:	Not reported
WDR Review - No Action Required:	Not reported
WDR Review - Pending:	Not reported
WDR Review - Planned:	Not reported
Status Enrollee:	Y
Individual/General:	I
Fee Code:	15 - WDRs pending rescission
Direction/Voice:	Passive
Enforcement Id(EID):	332426

Map ID  
Direction  
Distance  
Elevation

MAP FINDINGS

Site

Database(s)

EDR ID Number  
EPA ID Number

**FORMER EXXON STATION 7-7221 (Continued)**

**S102590673**

Region: 4  
Order / Resolution Number: NOV  
Enforcement Action Type: Notice of Violation  
Effective Date: 07/13/2007  
Adoption/Issuance Date: 07/13/2007  
Achieve Date: Not reported  
Termination Date: 07/13/2007  
ACL Issuance Date: Not reported  
EPL Issuance Date: Not reported  
Status: Historical  
Title: NOV sent 7/13/07 for failure to file NOI for coverage under R4-2007-0021.  
Description: NOV sent 7/13/07 for failure to file NOI for coverage under R4-2007-0021 which conditionally terminated enrollment under R4-2002-00125 on 4/11/07.  
Program: NPDNONMUNIPRCS  
Latest Milestone Completion Date: Not reported  
# Of Programs1: 1  
Total Assessment Amount: 0  
Initial Assessed Amount: 0  
Liability \$ Amount: 0  
Project \$ Amount: 0  
Liability \$ Paid: 0  
Project \$ Completed: 0  
Total \$ Paid/Completed Amount: 0  
Name: FORMER EXXON STATION 7-7221  
Address: 307 LA BREA  
City,State,Zip: LOS ANGELES, CA 90036  
Region: 4  
Facility Id: 226198  
Agency Name: ExxonMobil Environmental Services Company Simi Valley  
Place Type: Facility  
Place Subtype: Groundwater Cleanup Site  
Facility Type: All other facilities  
Agency Type: Privately-Owned Business  
# Of Agencies: 1  
Place Latitude: 34.068717  
Place Longitude: -118.344026  
SIC Code 1: 2911  
SIC Desc 1: Petroleum Refining  
SIC Code 2: 1311  
SIC Desc 2: Crude Petroleum and Natural Gas  
SIC Code 3: Not reported  
SIC Desc 3: Not reported  
NAICS Code 1: Not reported  
NAICS Desc 1: Not reported  
NAICS Code 2: Not reported  
NAICS Desc 2: Not reported  
NAICS Code 3: Not reported  
NAICS Desc 3: Not reported  
# Of Places: 1  
Source Of Facility: Reg Meas  
Design Flow: 0.0216  
Threat To Water Quality: 2  
Complexity: B  
Pretreatment: X - Facility is not a POTW

Map ID  
Direction  
Distance  
Elevation

MAP FINDINGS

Site

Database(s)

EDR ID Number  
EPA ID Number

**FORMER EXXON STATION 7-7221 (Continued)**

**S102590673**

Facility Waste Type:	Contaminated ground water
Facility Waste Type 2:	Miscellaneous
Facility Waste Type 3:	Not reported
Facility Waste Type 4:	Not reported
Program:	NPDNONMUNIPRCS
Program Category1:	NPDESWW
Program Category2:	NPDESWW
# Of Programs:	1
WDID:	4B196600130
Reg Measure Id:	194009
Reg Measure Type:	Enrollee
Region:	4
Order #:	R4-2002-0125
Npdes# CA#:	CAG834001
Major-Minor:	Minor
Npdes Type:	OTH
Reclamation:	N - No
Dredge Fill Fee:	Not reported
301H:	Not reported
Application Fee Amt Received:	2000
Status:	Historical
Status Date:	09/20/2007
Effective Date:	04/26/2000
Expiration/Review Date:	07/11/2002
Termination Date:	09/20/2007
WDR Review - Amend:	Not reported
WDR Review - Revise/Renew:	Not reported
WDR Review - Rescind:	Not reported
WDR Review - No Action Required:	Not reported
WDR Review - Pending:	Not reported
WDR Review - Planned:	Not reported
Status Enrollee:	Y
Individual/General:	I
Fee Code:	15 - WDRs pending rescission
Direction/Voice:	Passive
Enforcement Id(EID):	251874
Region:	4
Order / Resolution Number:	Telephone call
Enforcement Action Type:	Oral Communication
Effective Date:	02/06/2004
Adoption/Issuance Date:	02/06/2004
Achieve Date:	Not reported
Termination Date:	02/06/2004
ACL Issuance Date:	Not reported
EPL Issuance Date:	Not reported
Status:	Historical
Title:	Staff phoned discharger 2/6/04 & described the current monitoring requirements.
Description:	Staff phoned discharger 2/6/04 & described the current monitoring requirements contained in Order R4-2002-0125, which the discharger did not have. Staff faxed a copy to him.
Program:	NPDNONMUNIPRCS
Latest Milestone Completion Date:	Not reported
# Of Programs1:	1
Total Assessment Amount:	0
Initial Assessed Amount:	0

Map ID  
Direction  
Distance  
Elevation

MAP FINDINGS

Site

Database(s)

EDR ID Number  
EPA ID Number

**FORMER EXXON STATION 7-7221 (Continued)**

**S102590673**

Liability \$ Amount: 0  
Project \$ Amount: 0  
Liability \$ Paid: 0  
Project \$ Completed: 0  
Total \$ Paid/Completed Amount: 0

**HIST CORTESE:**

edr\_fname: EXXON #7-7221 (FORMER)  
edr\_fadd1: 307 LA BREA  
City,State,Zip: LOS ANGELES, CA 90038  
Region: CORTESE  
Facility County Code: 19  
Reg By: LTNKA  
Reg Id: 900380216

**CIWQS:**

Name: FORMER EXXON STATION 7-7221  
Address: 307 LA BREA  
City,State,Zip: LOS ANGELES, CA 90036  
Agency: ExxonMobil Environmental Services Company Simi Valley  
Agency Address: 1464 Madera Road N-265, Simi Valley, CA 93065  
Place/Project Type: Groundwater Cleanup Site  
SIC/NAICS: 2911(+)  
Region: 4  
Program: NPDNONMUNIPRCS  
Regulatory Measure Status: Historical  
Regulatory Measure Type: Enrollee  
Order Number: R4-2002-0125  
WDID: 4B196600130  
NPDES Number: CAG834001  
Adoption Date: Not reported  
Effective Date: 04/26/2000  
Termination Date: 09/20/2007  
Expiration/Review Date: 07/11/2002  
Design Flow: 0.0216  
Major/Minor: Minor  
Complexity: B  
TTWQ: 2  
Enforcement Actions within 5 years: 0  
Violations within 5 years: 0  
Latitude: 34.068717  
Longitude: -118.344026

**CERS:**

Name: EXXON #7-7221 (FORMER)  
Address: 307 LA BREA AVE N  
City,State,Zip: LOS ANGELES, CA 90036  
Site ID: 250176  
CERS ID: T0603700931  
CERS Description: Leaking Underground Storage Tank Cleanup Site

**Affiliation:**

Affiliation Type Desc: Regional Board Caseworker  
Entity Name: DANIEL PIROTTON - LOS ANGELES RWQCB (REGION 4)  
Entity Title: Not reported  
Affiliation Address: Not reported

Map ID  
Direction  
Distance  
Elevation

MAP FINDINGS

Site

Database(s)

EDR ID Number  
EPA ID Number

**FORMER EXXON STATION 7-7221 (Continued)**

**S102590673**

Affiliation City: R4 UNKNOWN  
Affiliation State: CA  
Affiliation Country: Not reported  
Affiliation Zip: Not reported  
Affiliation Phone: 2135766714

Affiliation Type Desc: Local Agency Caseworker  
Entity Name: ELOY LUNA - LOS ANGELES, CITY OF  
Entity Title: Not reported  
Affiliation Address: 200 North Main Street, Suite 1780  
Affiliation City: LOS ANGELES  
Affiliation State: CA  
Affiliation Country: Not reported  
Affiliation Zip: Not reported  
Affiliation Phone: Not reported

Name: FORMER EXXON STATION 7-7221  
Address: 307 LA BREA  
City,State,Zip: LOS ANGELES, CA 90036  
Site ID: 350380  
CERS ID: 226198  
CERS Description: NPDES Wastewater and Stormwater

Violations:

Site ID: 350380  
Site Name: Former Exxon Station 7-7221  
Violation Date: 05-17-2002  
Citation: California Water Code  
Violation Description: Not reported  
Violation Notes: Deficient 1Q02 DMR: Ethylene dibromide & Chlorinated phenolic compounds were not reported quarterly.  
Violation Division: Water Boards  
Violation Program: NPDNONMUNI  
Violation Source: CIWQS

Site ID: 350380  
Site Name: Former Exxon Station 7-7221  
Violation Date: 02-06-2004  
Citation: California Water Code  
Violation Description: Not reported  
Violation Notes: Deficient 3Q03 DMR: Sulfide, TPH, BTXE, EDB, Pb, naphthalene, TBA, DIPE, MTBE not reported monthly.  
Violation Division: Water Boards  
Violation Program: NPDNONMUNI  
Violation Source: CIWQS

Site ID: 350380  
Site Name: Former Exxon Station 7-7221  
Violation Date: 02-06-2004  
Citation: California Water Code  
Violation Description: Not reported  
Violation Notes: 3Q03 DMR received 30 days late.  
Violation Division: Water Boards  
Violation Program: NPDNONMUNI  
Violation Source: CIWQS

Site ID: 350380

Map ID  
Direction  
Distance  
Elevation

MAP FINDINGS

Site

Database(s)

EDR ID Number  
EPA ID Number

**FORMER EXXON STATION 7-7221 (Continued)**

**S102590673**

Site Name: Former Exxon Station 7-7221  
Violation Date: 07-13-2007  
Citation: California Water Code  
Violation Description: Not reported  
Violation Notes: Failure to file NOI for coverage under R4-2007-0021.  
Violation Division: Water Boards  
Violation Program: NPDNONMUNI  
Violation Source: CIWQS

Site ID: 350380  
Site Name: Former Exxon Station 7-7221  
Violation Date: 07-30-2003  
Citation: California Water Code  
Violation Description: Not reported  
Violation Notes: Deficient 2Q03 DMR: Reported detection limit for Di-isopropyl ether exceeded permit limit for analyses in April, May & June.  
Violation Division: Water Boards  
Violation Program: NPDNONMUNI  
Violation Source: CIWQS

Site ID: 350380  
Site Name: Former Exxon Station 7-7221  
Violation Date: 08-12-2004  
Citation: California Water Code  
Violation Description: Not reported  
Violation Notes: 2Q04 DMR received 18 days late.  
Violation Division: Water Boards  
Violation Program: NPDNONMUNI  
Violation Source: CIWQS

Site ID: 350380  
Site Name: Former Exxon Station 7-7221  
Violation Date: 03-08-2004  
Citation: California Water Code  
Violation Description: Not reported  
Violation Notes: Deficient 4Q03 DMR: Discharger is not collecting samples of the final effluent after the last carbon cannister, so there were no valid analytical results submitted for 4Q03.  
Violation Division: Water Boards  
Violation Program: NPDNONMUNI  
Violation Source: CIWQS

Site ID: 350380  
Site Name: Former Exxon Station 7-7221  
Violation Date: 08-03-2004  
Citation: California Water Code  
Violation Description: Not reported  
Violation Notes: 1Q04 DMR received 15 days late.  
Violation Division: Water Boards  
Violation Program: NPDNONMUNI  
Violation Source: CIWQS

Site ID: 350380  
Site Name: Former Exxon Station 7-7221  
Violation Date: 12-09-2004  
Citation: California Water Code  
Violation Description: Not reported

Map ID  
Direction  
Distance  
Elevation

MAP FINDINGS

Site

Database(s)

EDR ID Number  
EPA ID Number

**FORMER EXXON STATION 7-7221 (Continued)**

**S102590673**

Violation Notes: 3Q04 DMR received 18 days late.  
Violation Division: Water Boards  
Violation Program: NPDNONMUNI  
Violation Source: CIWQS

Site ID: 350380  
Site Name: Former Exxon Station 7-7221  
Violation Date: 03-08-2004  
Citation: California Water Code  
Violation Description: Not reported  
Violation Notes: 4Q03 DMR received 15 days late.  
Violation Division: Water Boards  
Violation Program: NPDNONMUNI  
Violation Source: CIWQS

Site ID: 350380  
Site Name: Former Exxon Station 7-7221  
Violation Date: 03-21-2005  
Citation: California Water Code  
Violation Description: Not reported  
Violation Notes: 2004 Annual report received 13 days late.  
Violation Division: Water Boards  
Violation Program: NPDNONMUNI  
Violation Source: CIWQS

Site ID: 350380  
Site Name: Former Exxon Station 7-7221  
Violation Date: 03-21-2005  
Citation: California Water Code  
Violation Description: Not reported  
Violation Notes: 4Q04 DMR received 30 days late. \*\*\* MMP Exempt Reason: This is not a Migden violation according to SWRCB because the discharger has a General NPDES Permit.  
Violation Division: Water Boards  
Violation Program: NPDNONMUNI  
Violation Source: CIWQS

**Enforcement Action:**

Site ID: 350380  
Site Name: Former Exxon Station 7-7221  
Site Address: 307 LA BREA  
Site City: LOS ANGELES  
Site Zip: 90036  
Enf Action Date: 02-06-2004  
Enf Action Type: Oral Communication  
Enf Action Description: Oral Communication  
Enf Action Notes: Not reported  
Enf Action Division: Water Boards  
Enf Action Program: UNSPEC  
Enf Action Source: CIWQS

Site ID: 350380  
Site Name: Former Exxon Station 7-7221  
Site Address: 307 LA BREA  
Site City: LOS ANGELES  
Site Zip: 90036  
Enf Action Date: 07-13-2007

Map ID  
Direction  
Distance  
Elevation

MAP FINDINGS

Site

Database(s)

EDR ID Number  
EPA ID Number

**FORMER EXXON STATION 7-7221 (Continued)**

**S102590673**

Enf Action Type: Notice of Violation (Water)  
Enf Action Description: Notice of Violation Letter (Informal)  
Enf Action Notes: Not reported  
Enf Action Division: Water Boards  
Enf Action Program: UNSPEC  
Enf Action Source: CIWQS

111  
SW  
1/4-1/2  
0.462 mi.  
2438 ft.

**LA BREA GATEWAY APARTMENTS (DEWATERING)**  
**915 NORTH LA BREA AVENUE**  
**LOS ANGELES, CA 90040**

**CPS-SLIC S106916810**  
**BROWNFIELDS N/A**  
**ENF**  
**CIWQS**  
**CERS**

**Relative:**  
**Lower**  
**Actual:**  
**182 ft.**

**CPS-SLIC:**  
Name: KCOP PRODUCTION STUDIO (FORMER)  
Address: 915 LA BREA AVE  
City,State,Zip: LOS ANGELES, CA  
Region: STATE  
**Facility Status: Completed - Case Closed**  
Status Date: 10/24/2012  
Global Id: SL0603724783  
Lead Agency: Not reported  
Lead Agency Case Number: Not reported  
Latitude: 34.0586291  
Longitude: -118.3454143  
Case Type: Cleanup Program Site  
Case Worker: Not reported  
Local Agency: Not reported  
RB Case Number: Not reported  
File Location: Not reported  
Potential Media Affected: Aquifer used for drinking water supply  
Potential Contaminants of Concern: Tetrachloroethylene (PCE)  
Site History: Not reported

[Click here to access the California GeoTracker records for this facility:](#)

**BROWNFIELDS:**

Name: KCOP PRODUCTION STUDIO (FORMER)  
Address: 915 LA BREA AVE  
City,State,Zip: LOS ANGELES, CA  
Global ID: SL0603724783  
Latitude: 34.0586291  
Longitude: -118.3454143  
Project Type: Cleanup Program Site  
Status: Completed - Case Closed  
Status Date: 10/24/2012  
Lead Agency: Not reported  
Last Correspondence Date: 12/24/2012  
Release Type: Other Type of Release  
Contaminant(s) of Concern: Tetrachloroethylene (PCE)  
Media of Concern: Aquifer used for drinking water supply  
Past Use(s) that Caused Contamination: Not reported  
Human Health Exposure Controlled: Not reported  
Human Health Exposure Controlled Date: Not reported  
Groundwater Migration Controlled: Not reported  
Groundwater Migration Controlled Date: Not reported



Map ID  
Direction  
Distance  
Elevation

MAP FINDINGS

Site

Database(s)

EDR ID Number  
EPA ID Number

**LA BREA GATEWAY APARTMENTS (DEWATERING) (Continued)**

**S106916810**

Primary Caseworker Name: ADNAN SIDDIQUI  
Primary Caseworker Organization Name: LOS ANGELES RWQCB (REGION 4)  
Primary Caseworker Phone Number: 213-576-6812  
Primary Caseworker Address: 320 W. 4TH ST., SUITE 200  
Primary Caseworker Address: LOS ANGELES  
Primary Caseworker Address: CA  
Primary Caseworker Email: asiddiqui@waterboards.ca.gov

**ENF:**

Name: LA BREA GATEWAY APARTMENTS (DEWATERING)  
Address: 915 NORTH LA BREA AVENUE  
City,State,Zip: LOS ANGELES, CA 90040  
Region: 4  
Facility Id: 799581  
Agency Name: La Brea Gateway Investors, LLP  
Place Type: Residence/Education  
Place Subtype: Residence, NEC  
Facility Type: All other facilities  
Agency Type: Privately-Owned Business  
# Of Agencies: 1  
Place Latitude: 34.103056  
Place Longitude: -118.344222  
SIC Code 1: 1522  
SIC Desc 1: General Contractors-Residential Buildings, Other Than Single-Family  
SIC Code 2: Not reported  
SIC Desc 2: Not reported  
SIC Code 3: Not reported  
SIC Desc 3: Not reported  
NAICS Code 1: Not reported  
NAICS Desc 1: Not reported  
NAICS Code 2: Not reported  
NAICS Desc 2: Not reported  
NAICS Code 3: Not reported  
NAICS Desc 3: Not reported  
# Of Places: 1  
Source Of Facility: Reg Meas  
Design Flow: 0.108  
Threat To Water Quality: Not reported  
Complexity: Not reported  
Pretreatment: X - Facility is not a POTW  
Facility Waste Type: Contaminated ground water  
Facility Waste Type 2: Not reported  
Facility Waste Type 3: Not reported  
Facility Waste Type 4: Not reported  
Program: NPDNONMUNIPRCS  
Program Category1: NPDESWW  
Program Category2: NPDESWW  
# Of Programs: 1  
WDID: 4B198901022  
Reg Measure Id: 393473  
Reg Measure Type: Enrollee - NPDES  
Region: 4  
Order #: R4-2013-0095  
Npdes# CA#: CAG994004  
Major-Minor: Minor  
Npdes Type: OTH  
Reclamation: N - No

Map ID  
Direction  
Distance  
Elevation

MAP FINDINGS

Site

Database(s)

EDR ID Number  
EPA ID Number

LA BREA GATEWAY APARTMENTS (DEWATERING) (Continued)

S106916810

Dredge Fill Fee: Not reported  
301H: Not reported  
Application Fee Amt Received: 11195  
Status: Historical  
Status Date: 02/25/2016  
Effective Date: 11/22/2013  
Expiration/Review Date: 07/06/2018  
Termination Date: 02/18/2016  
WDR Review - Amend: Not reported  
WDR Review - Revise/Renew: Not reported  
WDR Review - Rescind: Not reported  
WDR Review - No Action Required: Not reported  
WDR Review - Pending: Not reported  
WDR Review - Planned: Not reported  
Status Enrollee: N  
Individual/General: I  
Fee Code: 62 - Treatment system to meet priority pollutant limit Category 1  
Direction/Voice: Passive  
Enforcement Id(EID): 407116  
Region: 4  
Order / Resolution Number: R4-2016-0207  
Enforcement Action Type: Admin Civil Liability  
Effective Date: 08/29/2016  
Adoption/Issuance Date: 08/29/2016  
Achieve Date: Not reported  
Termination Date: 08/04/2016  
ACL Issuance Date: Not reported  
EPL Issuance Date: 06/20/2016  
Status: Historical  
Title: ACL R4-2016-0207 for La Brea Gateway Investors, LLP  
Description: EPL No. R4-2016-0207 was issued on 1/20/16 for 1 late report violation for total liability of \$3,000.  
Program: NPDNONMUNIPRCS  
Latest Milestone Completion Date: 8/4/2016  
# Of Programs1: 1  
Total Assessment Amount: 3000  
Initial Assessed Amount: 3000  
Liability \$ Amount: 3000  
Project \$ Amount: 0  
Liability \$ Paid: 3000  
Project \$ Completed: 0  
Total \$ Paid/Completed Amount: 3000  
Name: LA BREA GATEWAY APARTMENTS (DEWATERING)  
Address: 915 NORTH LA BREA AVENUE  
City,State,Zip: LOS ANGELES, CA 90040  
Region: 4  
Facility Id: 799581  
Agency Name: La Brea Gateway Investors, LLP  
Place Type: Residence/Education  
Place Subtype: Residence, NEC  
Facility Type: All other facilities  
Agency Type: Privately-Owned Business  
# Of Agencies: 1  
Place Latitude: 34.103056  
Place Longitude: -118.344222  
SIC Code 1: 1522

Map ID  
Direction  
Distance  
Elevation

MAP FINDINGS

Site

Database(s)

EDR ID Number  
EPA ID Number

LA BREA GATEWAY APARTMENTS (DEWATERING) (Continued)

S106916810

SIC Desc 1:	General Contractors-Residential Buildings, Other Than Single-Family
SIC Code 2:	Not reported
SIC Desc 2:	Not reported
SIC Code 3:	Not reported
SIC Desc 3:	Not reported
NAICS Code 1:	Not reported
NAICS Desc 1:	Not reported
NAICS Code 2:	Not reported
NAICS Desc 2:	Not reported
NAICS Code 3:	Not reported
NAICS Desc 3:	Not reported
# Of Places:	1
Source Of Facility:	Reg Meas
Design Flow:	0.108
Threat To Water Quality:	Not reported
Complexity:	Not reported
Pretreatment:	X - Facility is not a POTW
Facility Waste Type:	Contaminated ground water
Facility Waste Type 2:	Not reported
Facility Waste Type 3:	Not reported
Facility Waste Type 4:	Not reported
Program:	NPDPNONMUNIPRCS
Program Category1:	NPDESWW
Program Category2:	NPDESWW
# Of Programs:	1
WDID:	4B198901022
Reg Measure Id:	393473
Reg Measure Type:	Enrollee - NPDES
Region:	4
Order #:	R4-2013-0095
Npdes# CA#:	CAG994004
Major-Minor:	Minor
Npdes Type:	OTH
Reclamation:	N - No
Dredge Fill Fee:	Not reported
301H:	Not reported
Application Fee Amt Received:	11195
Status:	Historical
Status Date:	02/25/2016
Effective Date:	11/22/2013
Expiration/Review Date:	07/06/2018
Termination Date:	02/18/2016
WDR Review - Amend:	Not reported
WDR Review - Revise/Renew:	Not reported
WDR Review - Rescind:	Not reported
WDR Review - No Action Required:	Not reported
WDR Review - Pending:	Not reported
WDR Review - Planned:	Not reported
Status Enrollee:	N
Individual/General:	I
Fee Code:	62 - Treatment system to meet priority pollutant limit Category 1
Direction/Voice:	Passive
Enforcement Id(EID):	403373
Region:	4
Order / Resolution Number:	R4-2015-0182
Enforcement Action Type:	Admin Civil Liability
Effective Date:	03/02/2016

Map ID  
Direction  
Distance  
Elevation

MAP FINDINGS

Site

Database(s)

EDR ID Number  
EPA ID Number

**LA BREA GATEWAY APARTMENTS (DEWATERING) (Continued)**

**S106916810**

Adoption/Issuance Date: 03/02/2016  
Achieve Date: Not reported  
Termination Date: 04/08/2016  
ACL Issuance Date: Not reported  
EPL Issuance Date: 10/21/2015  
Status: Historical  
Title: ACL R4-2015-0182 for La Brea Gateway Investors, LLP  
Description: EPL No. R4-2015-0182 was issued for 7 late reporting violations for a total liability of \$21,000.  
Program: NPDNONMUNIPRCS  
Latest Milestone Completion Date: 4/7/2016  
# Of Programs1: 1  
Total Assessment Amount: 21000  
Initial Assessed Amount: 21000  
Liability \$ Amount: 21000  
Project \$ Amount: 0  
Liability \$ Paid: 21000  
Project \$ Completed: 0  
Total \$ Paid/Completed Amount: 21000

**CIWQS:**

Name: LA BREA GATEWAY APARTMENTS (DEWATERING)  
Address: 915 NORTH LA BREA AVENUE  
City,State,Zip: LOS ANGELES, CA 90040  
Agency: La Brea Gateway Investors, LLP  
Agency Address: 1111 Main Street 700, Vancouver, WA 98660  
Place/Project Type: Residence, NEC  
SIC/NAICS: 1522  
Region: 4  
Program: NPDNONMUNIPRCS  
Regulatory Measure Status: Historical  
Regulatory Measure Type: Enrollee - NPDES  
Order Number: R4-2013-0095  
WDID: 4B198901022  
NPDES Number: CAG994004  
Adoption Date: Not reported  
Effective Date: 11/22/2013  
Termination Date: 02/18/2016  
Expiration/Review Date: 07/06/2018  
Design Flow: 0.108  
Major/Minor: Minor  
Complexity: Not reported  
TTWQ: Not reported  
Enforcement Actions within 5 years: 2  
Violations within 5 years: 16  
Latitude: 34.103056  
Longitude: -118.344222

**CERS:**

Name: KCOP PRODUCTION STUDIO (FORMER)  
Address: 915 LA BREA AVE  
City,State,Zip: LOS ANGELES, CA  
Site ID: 208318  
CERS ID: SL0603724783  
CERS Description: Cleanup Program Site

Map ID  
Direction  
Distance  
Elevation

MAP FINDINGS

Site

Database(s)

EDR ID Number  
EPA ID Number

LA BREA GATEWAY APARTMENTS (DEWATERING) (Continued)

S106916810

Affiliation:

Affiliation Type Desc: Regional Board Caseworker  
Entity Name: ADNAN SIDDIQUI - LOS ANGELES RWQCB (REGION 4)  
Entity Title: Not reported  
Affiliation Address: 320 W. 4TH ST., SUITE 200  
Affiliation City: LOS ANGELES  
Affiliation State: CA  
Affiliation Country: Not reported  
Affiliation Zip: Not reported  
Affiliation Phone: Not reported

O112  
NW  
1/4-1/2  
0.483 mi.  
2551 ft.

HOROWITZ PROPERTY  
303 LA BREA S.  
LOS ANGELES, CA 90036

Site 1 of 2 in cluster O

LUST S110275287  
Cortese N/A  
CERS

Relative:  
Higher

Actual:  
214 ft.

LUST:

Name: HOROWITZ PROPERTY  
Address: 303 LA BREA S.  
City,State,Zip: LOS ANGELES, CA 90036  
Lead Agency: LOS ANGELES RWQCB (REGION 4)  
Case Type: LUST Cleanup Site  
Geo Track: [http://geotracker.waterboards.ca.gov/profile\\_report.asp?global\\_id=T10000001949](http://geotracker.waterboards.ca.gov/profile_report.asp?global_id=T10000001949)  
Global Id: T10000001949  
Latitude: 34.0686182807563  
Longitude: -118.344313502312  
Status: Completed - Case Closed  
Status Date: 12/23/2011  
Case Worker: JH  
RB Case Number: 900360307  
Local Agency: LOS ANGELES, CITY OF  
File Location: Not reported  
Local Case Number: 37096  
Potential Media Affect: Aquifer used for drinking water supply  
Potential Contaminants of Concern: Gasoline  
Site History: Not reported

LUST:

Global Id: T10000001949  
Contact Type: Local Agency Caseworker  
Contact Name: ELOY LUNA  
Organization Name: LOS ANGELES, CITY OF  
Address: 200 North Main Street, Suite 1780  
City: LOS ANGELES  
Email: eloy.luna@lacity.org  
Phone Number: Not reported

Global Id: T10000001949  
Contact Type: Regional Board Caseworker  
Contact Name: JAY HUANG  
Organization Name: LOS ANGELES RWQCB (REGION 4)  
Address: 320 WEST 4TH STREET, SUITE 200  
City: LOS ANGELES  
Email: jhuang@waterboards.ca.gov  
Phone Number: 2135766711

Map ID  
Direction  
Distance  
Elevation

MAP FINDINGS

Site

Database(s)

EDR ID Number  
EPA ID Number

**HOROWITZ PROPERTY (Continued)**

**S110275287**

LUST:

Global Id:	T10000001949
Action Type:	ENFORCEMENT
Date:	09/03/2010
Action:	Staff Letter
Global Id:	T10000001949
Action Type:	RESPONSE
Date:	12/15/2010
Action:	Soil and Water Investigation Report
Global Id:	T10000001949
Action Type:	ENFORCEMENT
Date:	12/12/2011
Action:	Notification - Preclosure
Global Id:	T10000001949
Action Type:	Other
Date:	12/01/1994
Action:	Leak Discovery
Global Id:	T10000001949
Action Type:	RESPONSE
Date:	11/15/2011
Action:	Request for Closure
Global Id:	T10000001949
Action Type:	REMEDIATION
Date:	09/01/2011
Action:	Excavation
Global Id:	T10000001949
Action Type:	ENFORCEMENT
Date:	12/23/2011
Action:	Closure/No Further Action Letter
Global Id:	T10000001949
Action Type:	ENFORCEMENT
Date:	05/04/2010
Action:	Staff Letter
Global Id:	T10000001949
Action Type:	ENFORCEMENT
Date:	06/15/2010
Action:	Staff Letter
Global Id:	T10000001949
Action Type:	RESPONSE
Date:	06/15/2010
Action:	Other Report / Document
Global Id:	T10000001949
Action Type:	RESPONSE
Date:	08/15/2010
Action:	Soil and Water Investigation Workplan
Global Id:	T10000001949

Map ID  
Direction  
Distance  
Elevation

MAP FINDINGS

Site

Database(s)

EDR ID Number  
EPA ID Number

**HOROWITZ PROPERTY (Continued)**

**S110275287**

Action Type: RESPONSE  
Date: 12/15/2010  
Action: Final Remedial Action Report / Corrective Action Report

**LUST:**

Global Id: T10000001949  
Status: Open - Case Begin Date  
Status Date: 04/02/2010

Global Id: T10000001949  
Status: Open - Referred  
Status Date: 04/02/2010

Global Id: T10000001949  
Status: Open - Site Assessment  
Status Date: 06/15/2010

Global Id: T10000001949  
Status: Open - Remediation  
Status Date: 09/03/2010

Global Id: T10000001949  
Status: Completed - Case Closed  
Status Date: 12/23/2011

**CORTESE:**

Name: HOROWITZ PROPERTY  
Address: 303 LA BREA S.  
City,State,Zip: LOS ANGELES, CA 90036  
Region: CORTESE  
Envirostor Id: Not reported  
Global ID: T10000001949  
Site/Facility Type: LUST CLEANUP SITE  
Cleanup Status: COMPLETED - CASE CLOSED  
Status Date: Not reported  
Site Code: Not reported  
Latitude: Not reported  
Longitude: Not reported  
Owner: Not reported  
Enf Type: Not reported  
Swat R: Not reported  
Flag: active  
Order No: Not reported  
Waste Discharge System No: Not reported  
Effective Date: Not reported  
Region 2: Not reported  
WID Id: Not reported  
Solid Waste Id No: Not reported  
Waste Management Uit Name: Not reported  
File Name: Active Open

**CERS:**

Name: HOROWITZ PROPERTY  
Address: 303 LA BREA S.  
City,State,Zip: LOS ANGELES, CA 90036

Map ID  
 Direction  
 Distance  
 Elevation

MAP FINDINGS

Site

Database(s)

EDR ID Number  
 EPA ID Number

**HOROWITZ PROPERTY (Continued)**

**S110275287**

Site ID: 195713  
 CERS ID: T10000001949  
 CERS Description: Leaking Underground Storage Tank Cleanup Site

Affiliation:

Affiliation Type Desc: Local Agency Caseworker  
 Entity Name: ELOY LUNA - LOS ANGELES, CITY OF  
 Entity Title: Not reported  
 Affiliation Address: 200 North Main Street, Suite 1780  
 Affiliation City: LOS ANGELES  
 Affiliation State: CA  
 Affiliation Country: Not reported  
 Affiliation Zip: Not reported  
 Affiliation Phone: Not reported

Affiliation Type Desc: Regional Board Caseworker  
 Entity Name: JAY HUANG - LOS ANGELES RWQCB (REGION 4)  
 Entity Title: Not reported  
 Affiliation Address: 320 WEST 4TH STREET, SUITE 200  
 Affiliation City: LOS ANGELES  
 Affiliation State: CA  
 Affiliation Country: Not reported  
 Affiliation Zip: Not reported  
 Affiliation Phone: 2135766711

**O113  
 NNW  
 1/4-1/2  
 0.488 mi.  
 2575 ft.**

**TEXACO STATION (FORMER)  
 300 LA BREA N  
 LOS ANGELES, CA 90036**

**Site 2 of 2 in cluster O**

**LUST S102438813  
 Cortese N/A  
 HIST CORTESE  
 CERS**

**Relative:  
 Higher  
 Actual:  
 215 ft.**

LUST REG 4:  
 Region: 4  
 Regional Board: 04  
 County: Los Angeles  
 Facility Id: 900360116  
 Status: Case Closed  
 Substance: Gasoline  
 Substance Quantity: Not reported  
 Local Case No: Not reported  
 Case Type: Soil  
 Abatement Method Used at the Site: Excavate and Dispose  
 Global ID: T0603700892  
 W Global ID: Not reported  
 Staff: UNK  
 Local Agency: 19050  
 Cross Street: BEVERLY BLVD N  
 Enforcement Type: Not reported  
 Date Leak Discovered: 10/6/1981  
 Date Leak First Reported: 10/6/1981  
 Date Leak Record Entered: 12/31/1986  
 Date Confirmation Began: 10/6/1981  
 Date Leak Stopped: Not reported  
 Date Case Last Changed on Database: 1/20/1989  
 Date the Case was Closed: 7/17/1996  
 How Leak Discovered: Not reported  
 How Leak Stopped: Not reported



Map ID  
Direction  
Distance  
Elevation

MAP FINDINGS

Site

Database(s)

EDR ID Number  
EPA ID Number

**TEXACO STATION (FORMER) (Continued)**

**S102438813**

Cause of Leak: UNK  
Leak Source: UNK  
Operator: Not reported  
Water System: Not reported  
Well Name: Not reported  
Approx. Dist To Production Well (ft): 11920.311636814199153073079858  
Source of Cleanup Funding: UNK  
Preliminary Site Assessment Workplan Submitted: Not reported  
Preliminary Site Assessment Began: Not reported  
Pollution Characterization Began: 10/8/1981  
Remediation Plan Submitted: 10/8/1981  
Remedial Action Underway: 4/18/1988  
Post Remedial Action Monitoring Began: 8/1/1984  
Enforcement Action Date: Not reported  
Historical Max MTBE Date: Not reported  
Hist Max MTBE Conc in Groundwater: Not reported  
Hist Max MTBE Conc in Soil: Not reported  
Significant Interim Remedial Action Taken: Not reported  
GW Qualifier: Not reported  
Soil Qualifier: Not reported  
Organization: Not reported  
Owner Contact: Not reported  
Responsible Party: TEXACO REFINING & MARKETING  
RP Address: ENVIR.H&S PRG, 10 UNIVERSITY PL, UNIVERSITY CITY, CA  
Program: LUST  
Lat/Long: 34.0761759 / -1  
Local Agency Staff: PEJ  
Beneficial Use: Not reported  
Priority: Not reported  
Cleanup Fund Id: Not reported  
Suspended: Not reported  
Assigned Name: Not reported  
Summary: \*INITIAL INVESTIGATION BY CLI. SOME PRODUCT RECOVERED. SITE SOLD

**LUST:**

Name: TEXACO STATION (FORMER)  
Address: 300 LA BREA N  
City,State,Zip: LOS ANGELES, CA 90036  
Lead Agency: LOS ANGELES RWQCB (REGION 4)  
Case Type: LUST Cleanup Site  
Geo Track: [http://geotracker.waterboards.ca.gov/profile\\_report.asp?global\\_id=T0603700892](http://geotracker.waterboards.ca.gov/profile_report.asp?global_id=T0603700892)  
Global Id: T0603700892  
Latitude: 34.0761759  
Longitude: -118.3439203  
Status: Completed - Case Closed  
Status Date: 07/17/1996  
Case Worker: YR  
RB Case Number: 900360116  
Local Agency: LOS ANGELES, CITY OF  
File Location: Not reported  
Local Case Number: Not reported  
Potential Media Affect: Soil  
Potential Contaminants of Concern: Gasoline  
Site History: Not reported

**LUST:**

Global Id: T0603700892

Map ID  
Direction  
Distance  
Elevation

MAP FINDINGS

Site

Database(s)

EDR ID Number  
EPA ID Number

**TEXACO STATION (FORMER) (Continued)**

**S102438813**

Contact Type: Local Agency Caseworker  
Contact Name: TBD  
Organization Name: LOS ANGELES, CITY OF  
Address: 200 N. MAIN ST. RM. 970  
City: LOS ANGELES  
Email: Not reported  
Phone Number: 2134826528

Global Id: T0603700892  
Contact Type: Regional Board Caseworker  
Contact Name: YUE RONG  
Organization Name: LOS ANGELES RWQCB (REGION 4)  
Address: 320 W. 4TH ST., SUITE 200  
City: Los Angeles  
Email: yrong@waterboards.ca.gov  
Phone Number: Not reported

**LUST:**

Global Id: T0603700892  
Action Type: Other  
Date: 10/06/1981  
Action: Leak Discovery

Global Id: T0603700892  
Action Type: Other  
Date: 10/06/1981  
Action: Leak Reported

**LUST:**

Global Id: T0603700892  
Status: Open - Case Begin Date  
Status Date: 10/06/1981

Global Id: T0603700892  
Status: Open - Site Assessment  
Status Date: 10/06/1981

Global Id: T0603700892  
Status: Open - Remediation  
Status Date: 10/08/1981

Global Id: T0603700892  
Status: Open - Site Assessment  
Status Date: 10/08/1981

Global Id: T0603700892  
Status: Open - Verification Monitoring  
Status Date: 08/01/1984

Global Id: T0603700892  
Status: Open - Remediation  
Status Date: 04/18/1988

Global Id: T0603700892  
Status: Completed - Case Closed  
Status Date: 07/17/1996

Map ID  
Direction  
Distance  
Elevation

MAP FINDINGS

Site

Database(s)

EDR ID Number  
EPA ID Number

**TEXACO STATION (FORMER) (Continued)**

**S102438813**

**CORTESE:**

Name: TEXACO STATION (FORMER)  
Address: 300 LA BREA N  
City,State,Zip: LOS ANGELES, CA 90036  
Region: CORTESE  
Envirostor Id: Not reported  
Global ID: T0603700892  
Site/Facility Type: LUST CLEANUP SITE  
Cleanup Status: COMPLETED - CASE CLOSED  
Status Date: Not reported  
Site Code: Not reported  
Latitude: Not reported  
Longitude: Not reported  
Owner: Not reported  
Enf Type: Not reported  
Swat R: Not reported  
Flag: active  
Order No: Not reported  
Waste Discharge System No: Not reported  
Effective Date: Not reported  
Region 2: Not reported  
WID Id: Not reported  
Solid Waste Id No: Not reported  
Waste Management Uit Name: Not reported  
File Name: Active Open

**HIST CORTESE:**

edr\_fname: TEXACO STATION (FORMER)  
edr\_fadd1: 300 LA BREA  
City,State,Zip: LOS ANGELES, CA 90036  
Region: CORTESE  
Facility County Code: 19  
Reg By: LTNKA  
Reg Id: 900360116

**CERS:**

Name: TEXACO STATION (FORMER)  
Address: 300 LA BREA N  
City,State,Zip: LOS ANGELES, CA 90036  
Site ID: 208425  
CERS ID: T0603700892  
CERS Description: Leaking Underground Storage Tank Cleanup Site

**Affiliation:**

Affiliation Type Desc: Regional Board Caseworker  
Entity Name: YUE RONG - LOS ANGELES RWQCB (REGION 4)  
Entity Title: Not reported  
Affiliation Address: 320 W. 4TH ST., SUITE 200  
Affiliation City: Los Angeles  
Affiliation State: CA  
Affiliation Country: Not reported  
Affiliation Zip: Not reported  
Affiliation Phone: Not reported

Affiliation Type Desc: Local Agency Caseworker  
Entity Name: TBD - LOS ANGELES, CITY OF

Map ID  
Direction  
Distance  
Elevation

MAP FINDINGS

Site

Database(s)

EDR ID Number  
EPA ID Number

TEXACO STATION (FORMER) (Continued)

S102438813

Entity Title: Not reported  
Affiliation Address: 200 N. MAIN ST. RM. 970  
Affiliation City: LOS ANGELES  
Affiliation State: CA  
Affiliation Country: Not reported  
Affiliation Zip: Not reported  
Affiliation Phone: 2134826528

114  
NNE  
1/2-1  
0.539 mi.  
2848 ft.

THIRD STREET ELEMENTARY SCHOOL  
201 SOUTH JUNE STREET  
LOS ANGELES, CA 90004

ENVIROSTOR SCH S105628575  
N/A

Relative:  
Higher  
Actual:  
229 ft.

ENVIROSTOR:  
Name: THIRD STREET ELEMENTARY SCHOOL  
Address: 201 SOUTH JUNE STREET  
City,State,Zip: LOS ANGELES, CA 90004  
Facility ID: 19820044  
Status: No Further Action  
Status Date: 06/29/2007  
Site Code: 300797  
Site Type: School Investigation  
Site Type Detailed: School  
Acres: 4.6  
NPL: NO  
Regulatory Agencies: SMBRP  
Lead Agency: SMBRP  
Program Manager: Not reported  
Supervisor: Javier Hinojosa  
Division Branch: Southern California Schools & Brownfields Outreach  
Assembly: 50  
Senate: 26  
Special Program: Not reported  
Restricted Use: NO  
Site Mgmt Req: NONE SPECIFIED  
Funding: School District  
Latitude: 34.07000  
Longitude: -118.3353  
APN: 5513030900  
Past Use: \* EDUCATIONAL SERVICES  
Potential COC: Antimony and compounds Arsenic Barium and compounds Beryllium and compounds Cadmium and compounds Chromium III Cobalt Copper and compounds Lead Mercury and compounds Molybdenum Nickel Selenium Silver Thallium and compounds Vanadium and compounds Aldrin Chlordane DDD DDE DDT Dieldrin Endosulfan Endrin HCH (alpha HCH (beta HCH (gamma) Lindane HCH-technical Heptachlor Heptachlor epoxide Mirex Toxaphene Polychlorinated biphenyls (PCBs 2,4,5-Trichlorophenol 2,4,6-Trichlorophenol 2,4-Dimethylphenol 2,4-Dinitrophenol 2,4-Dinitrotoluene (also see Dinitrotoluene mixture 2,6-Dimethylphenol 2,6-Dinitrotoluene (also see Dinitrotoluene mixture 2-Chlorophenol 2-Methylphenol 2-Nitroaniline 3,3-Dichlorobenzidine 3,4-Dimethylphenol 3-Methylphenol 3-Nitroaniline 4-Chloroaniline 4-Methylphenol 4-Nitroaniline Acenaphthene Anthracene Benz[a]anthracene Benzo[a]pyrene Benzo[b]fluoranthene Benzo[k]fluoranthene Benzyl alcohol Bis(2-chloro-1-methylethyl)ether Bis(2-chloroethyl)ether

Map ID  
Direction  
Distance  
Elevation

MAP FINDINGS

Site

Database(s)

EDR ID Number  
EPA ID Number

THIRD STREET ELEMENTARY SCHOOL (Continued)

S105628575

Bis(2-chloroisopropyl)ether Bis(2-ethylhexyl)phthalate (DEHP) Butyl benzyl phthalate Carbazole Chrysene Dibenz[ah]anthracene Dibenzofuran Dibutyl phthalate Diethyl phthalate Dimethyl phthalate Dinitrotoluene mixture Fluoranthene Fluorene Hexachlorobenzene Hexachloroethane Indeno[1,2,3-cd]pyrene N-Nitroso di-n-propylamine N-Nitrosodimethylamine N-Nitrosodiphenylamine Naphthalene Nitrobenzene Pentachlorophenol Phenol Pyrene Pyridine di-n-Octyl phthalate 1,1,1,2-Tetrachloroethane 1,1,1-Trichloroethane (TCA) 1,1,2,2-Tetrachloroethane 1,1,2-Trichloroethane 1,1,2-Trichloropropane 1,1-Dichloroethane 1,1-Dichloroethylene 1,2,3-Trichloropropane 1,2,3-Trichloropropene 1,2,4-Trichlorobenzene 1,2,4-Trimethylbenzene 1,2-Dibromo-3-chloropropane (DBCP) 1,2-Dibromoethane (EDB) 1,2-Dichlorobenzene 1,2-Dichloroethane (EDC) 1,2-Dichloroethylene (cis 1,2-Dichloroethylene (trans 1,2-Dichloroethane) 1,2-Dichloropropane 1,3,5-Trimethylbenzene 1,3-Dichlorobenzene 1,3-Dichloropropane 1,3-Dichloropropene 1,4-Dibromobenzene 1,4-Dichlorobenzene Benzene Bromobenzene Bromodichloromethane Bromoform (tribromomethane Bromomethane (Methyl bromide Carbon tetrachloride Chlorobenzene Chloroethane Chloroform Chloromethane (methyl chloride Dibromochloromethane Dichlorodifluoromethane Ethylbenzene Hexachlorobutadiene Methyl ethyl ketone (2-Butanone Methyl isobutyl ketone Methyl tertbutyl ether (MTBE Methylene bromide Methylene chloride Styrene Tetrachloroethylene (PCE Toluene Trichloroethylene (TCE Trichlorofluoromethane Vinyl chloride Xylenes n-Butylbenzene n-Propylbenzene o-Chlorotoluene sec-Butylbenzene tert-Butylbenzene Methane

Confirmed COC:

30001-NO 30003-NO 30004-NO 30006-NO 30007-NO 30008-NO 30010-NO 30013-NO 30015-NO 30016-NO 30542-NO 30564-NO 30565-NO 30571-NO 30572-NO 30578-NO 30022-NO 30026-NO 30058-NO 30067-NO 30078-NO 30084-NO 30087-NO 30093-NO 30473-NO 30474-NO 30476-NO 30477-NO 30479-NO 30481-NO 30484-NO 30485-NO 30499-NO 30506-NO 30515-NO 30309-NO 30311-NO 30312-NO 30313-NO 30314-NO 30315-NO 30316-NO 30318-NO 30357-NO 30094-NO 30096-NO 30104-NO 30105-NO 30108-NO 30137-NO 30152-NO 30156-NO 30179-NO 30180-NO 30182-NO 30183-NO 30185-NO 30188-NO 30192-NO 30193-NO 30195-NO 30196-NO 30200-NO 30202-NO 30207-NO 30231-NO 30232-NO 30240-NO 30242-NO 30272-NO 30536-NO 30383-NO 30587-NO 30593-NO 30594-NO 30386-NO 30392-NO 30394-NO 30412-NO 30384-NO 30387-NO 30393-NO 30400-NO 30402-NO 30407-NO 30411-NO 30413-NO 30414-NO 30424-NO 30425-NO 30448-NO 30550-NO 30567-NO 30116-NO 30135-NO 30245-NO 30027-NO 30085-NO 30088-NO 30095-NO 30103-NO 30106-NO 30113-NO 30126-NO 30136-NO 30143-NO 30178-NO 30181-NO 30186-NO 30191-NO 30194-NO 30201-NO 30212-NO 30230-NO 30233-NO 30241-NO 30261-NO 30028-NO 30243-NO 30423-NO 30451-NO 30043-NO 30080-NO 30127-NO 30154-NO 30482-NO 30308-NO 30475-NO 30478-NO 30480-NO 30483-NO 30525-NO 30563-NO 30566-NO 30570-NO 30577-NO 30535-NO 30146-NO 30187-NO 30018-NO 30021-NO 30023-NO

Potential Description:

SOIL, SV  
Alias Name: LOS ANGELES UNIFIED SCHOOL DISTRICT  
Alias Type: Alternate Name  
Alias Name: THIRD STREET ELEM. SCHOOL  
Alias Type: Alternate Name  
Alias Name: THIRD STREET ELEMENTARY SCHOOL  
Alias Type: Alternate Name  
Alias Name: 5513030900  
Alias Type: APN  
Alias Name: 300797

Map ID  
Direction  
Distance  
Elevation

MAP FINDINGS

Site

Database(s)

EDR ID Number  
EPA ID Number

**THIRD STREET ELEMENTARY SCHOOL (Continued)**

**S105628575**

Alias Type: Project Code (Site Code)  
Alias Name: 19820044  
Alias Type: Envirostor ID Number

Completed Info:

Completed Area Name: PROJECT WIDE  
Completed Sub Area Name: Not reported  
Completed Document Type: Preliminary Endangerment Assessment Report  
Completed Date: 05/11/2001  
Comments: Not reported

Completed Area Name: PROJECT WIDE  
Completed Sub Area Name: Not reported  
Completed Document Type: Supplemental Site Investigation Report  
Completed Date: 12/10/2003  
Comments: SSI

Completed Area Name: PROJECT WIDE  
Completed Sub Area Name: Not reported  
Completed Document Type: Technical Report  
Completed Date: 04/06/2004  
Comments: Not reported

Completed Area Name: PROJECT WIDE  
Completed Sub Area Name: Not reported  
Completed Document Type: Preliminary Endangerment Assessment Workplan  
Completed Date: 06/26/2002  
Comments: Not reported

Completed Area Name: PROJECT WIDE  
Completed Sub Area Name: Not reported  
Completed Document Type: Preliminary Endangerment Assessment Workplan  
Completed Date: 12/10/2003  
Comments: Not reported

Completed Area Name: PROJECT WIDE  
Completed Sub Area Name: Not reported  
Completed Document Type: Other Report  
Completed Date: 02/13/2004  
Comments: Mitigated Negative Declaration & Initial Study

Completed Area Name: PROJECT WIDE  
Completed Sub Area Name: Not reported  
Completed Document Type: Other Report  
Completed Date: 02/01/2000  
Comments: PEA Draft Work Plan

Completed Area Name: PROJECT WIDE  
Completed Sub Area Name: Not reported  
Completed Document Type: Other Report  
Completed Date: 10/28/1999  
Comments: The Source for Environmental Risk Management Data

Completed Area Name: PROJECT WIDE  
Completed Sub Area Name: Not reported  
Completed Document Type: Environmental Oversight Agreement  
Completed Date: 02/10/2000  
Comments: Not reported

Map ID  
Direction  
Distance  
Elevation

MAP FINDINGS

Site

Database(s)

EDR ID Number  
EPA ID Number

**THIRD STREET ELEMENTARY SCHOOL (Continued)**

**S105628575**

Completed Area Name: PROJECT WIDE  
Completed Sub Area Name: Not reported  
Completed Document Type: Site Inspections/Visit (Non LUR)  
Completed Date: 01/08/2004  
Comments: Not reported

Completed Area Name: PROJECT WIDE  
Completed Sub Area Name: Not reported  
Completed Document Type: Cost Recovery Closeout Memo  
Completed Date: 11/01/2001  
Comments: Not reported

Completed Area Name: PROJECT WIDE  
Completed Sub Area Name: Not reported  
Completed Document Type: Cost Recovery Closeout Memo  
Completed Date: 06/29/2007  
Comments: CRU Memo completed

Future Area Name: Not reported  
Future Sub Area Name: Not reported  
Future Document Type: Not reported  
Future Due Date: Not reported  
Schedule Area Name: Not reported  
Schedule Sub Area Name: Not reported  
Schedule Document Type: Not reported  
Schedule Due Date: Not reported  
Schedule Revised Date: Not reported

**SCH:**

Name: THIRD STREET ELEMENTARY SCHOOL  
Address: 201 SOUTH JUNE STREET  
City,State,Zip: LOS ANGELES, CA 90004  
Facility ID: 19820044  
Site Type: School Investigation  
Site Type Detail: School  
Site Mgmt. Req.: NONE SPECIFIED  
Acres: 4.6  
National Priorities List: NO  
Cleanup Oversight Agencies: SMBRP  
Lead Agency: SMBRP  
Lead Agency Description: DTSC - Site Cleanup Program  
Project Manager: Not reported  
Supervisor: Javier Hinojosa  
Division Branch: Southern California Schools & Brownfields Outreach  
Site Code: 300797  
Assembly: 50  
Senate: 26  
Special Program Status: Not reported  
Status: No Further Action  
Status Date: 06/29/2007  
Restricted Use: NO  
Funding: School District  
Latitude: 34.07000  
Longitude: -118.3353  
APN: 5513030900  
Past Use: \* EDUCATIONAL SERVICES

Map ID  
Direction  
Distance  
Elevation

MAP FINDINGS

Site

Database(s)

EDR ID Number  
EPA ID Number

**THIRD STREET ELEMENTARY SCHOOL (Continued)**

**S105628575**

Potential COC:

Antimony and compounds, Arsenic, Barium and compounds, Beryllium and compounds, Cadmium and compounds, Chromium III, Cobalt, Copper and compounds, Lead, Mercury and compounds, Molybdenum, Nickel, Selenium, Silver, Thallium and compounds, Vanadium and compounds, Zinc, Aldrin, Chlordane, DDD, DDE, DDT, Dieldrin, Endosulfan, Endrin, HCH (alpha, HCH (beta), HCH (gamma) Lindane, HCH-technical, Heptachlor, Heptachlor epoxide, Mirex, Toxaphene, Polychlorinated biphenyls (PCBs, 2,4,5-Trichlorophenol, 2,4,6-Trichlorophenol, 2,4-Dimethylphenol, 2,4-Dinitrophenol, 2,4-Dinitrotoluene (also see Dinitrotoluene mixture, 2,6-Dimethylphenol, 2,6-Dinitrotoluene (also see Dinitrotoluene mixture, 2-Chlorophenol, 2-Methylphenol, 2-Nitroaniline, 3,3-Dichlorobenzidine, 3,4-Dimethylphenol, 3-Methylphenol, 3-Nitroaniline, 4-Chloroaniline, 4-Methylphenol, 4-Nitroaniline, Acenaphthene, Anthracene, Benz[a]anthracene, Benzo[a]pyrene, Benzo[b]fluoranthene, Benzo[k]fluoranthene, Benzyl alcohol, Bis(2-chloro-1-methylethyl)ether, Bis(2-chloroethyl)ether, Bis(2-chloroisopropyl)ether, Bis(2-ethylhexyl)phthalate (DEHP), Butyl benzyl phthalate, Carbazole, Chrysene, Dibenz[ah]anthracene, Dibenzofuran, Dibutyl phthalate, Diethyl phthalate, Dimethyl phthalate, Dinitrotoluene mixture, Fluoranthene, Fluorene, Hexachlorobenzene, Hexachloroethane, Indeno[1,2,3-cd]pyrene, N-Nitroso di-n-propylamine, N-Nitrosodimethylamine, N-Nitrosodiphenylamine, Naphthalene, Nitrobenzene, Pentachlorophenol, Phenol, Pyrene, Pyridine, di-n-Octyl phthalate, 1,1,1,2-Tetrachloroethane, 1,1,1-Trichloroethane (TCA, 1,1,2,2-Tetrachloroethane, 1,1,2-Trichloroethane, 1,1,2-Trichloropropane, 1,1-Dichloroethane, 1,1-Dichloroethylene, 1,2,3-Trichloropropane, 1,2,3-Trichloropropene, 1,2,4-Trichlorobenzene, 1,2,4-Trimethylbenzene, 1,2-Dibromo-3-chloropropane (DBCP, 1,2-Dibromoethane (EDB, 1,2-Dichlorobenzene, 1,2-Dichloroethane (EDC, 1,2-Dichloroethylene (cis, 1,2-Dichloroethylene (trans, 1,2-Dichloropropane, 1,3,5-Trimethylbenzene, 1,3-Dichlorobenzene, 1,3-Dichloropropane, 1,3-Dichloropropene, 1,4-Dibromobenzene, 1,4-Dichlorobenzene, Benzene, Bromobenzene, Bromodichloromethane, Bromoform (tribromomethane, Bromomethane (Methyl bromide, Carbon tetrachloride, Chlorobenzene, Chloroethane, Chloroform, Chloromethane (methyl chloride, Dibromochloromethane, Dichlorodifluoromethane, Ethylbenzene, Hexachlorobutadiene, Methyl ethyl ketone (2-Butanone, Methyl isobutyl ketone, Methyl tertbutyl ether (MTBE, Methylene bromide, Methylene chloride, Styrene, Tetrachloroethylene (PCE, Toluene, Trichloroethylene (TCE, Trichlorofluoromethane, Vinyl chloride, Xylenes, n-Butylbenzene, n-Propylbenzene, o-Chlorotoluene, sec-Butylbenzene, tert-Butylbenzene, Methane

Confirmed COC:

30001-NO, 30003-NO, 30004-NO, 30006-NO, 30007-NO, 30008-NO, 30010-NO, 30013-NO, 30015-NO, 30016-NO, 30542-NO, 30564-NO, 30565-NO, 30571-NO, 30572-NO, 30578-NO, 30022-NO, 30026-NO, 30058-NO, 30067-NO, 30078-NO, 30084-NO, 30087-NO, 30093-NO, 30473-NO, 30474-NO, 30476-NO, 30477-NO, 30479-NO, 30481-NO, 30484-NO, 30485-NO, 30499-NO, 30506-NO, 30515-NO, 30309-NO, 30311-NO, 30312-NO, 30313-NO, 30314-NO, 30315-NO, 30316-NO, 30318-NO, 30357-NO, 30094-NO, 30096-NO, 30104-NO, 30105-NO, 30108-NO, 30137-NO, 30152-NO, 30156-NO, 30179-NO, 30180-NO, 30182-NO, 30183-NO, 30185-NO, 30188-NO, 30192-NO, 30193-NO, 30195-NO, 30196-NO, 30200-NO, 30202-NO, 30207-NO, 30231-NO, 30232-NO, 30240-NO, 30242-NO, 30272-NO, 30536-NO, 30383-NO, 30587-NO, 30593-NO, 30594-NO, 30386-NO, 30392-NO, 30394-NO, 30412-NO, 30384-NO, 30387-NO, 30393-NO, 30400-NO, 30402-NO, 30407-NO, 30411-NO, 30413-NO, 30414-NO, 30424-NO, 30425-NO,



Map ID  
Direction  
Distance  
Elevation

MAP FINDINGS

Site

Database(s)

EDR ID Number  
EPA ID Number

**THIRD STREET ELEMENTARY SCHOOL (Continued)**

**S105628575**

30448-NO, 30550-NO, 30567-NO, 30116-NO, 30135-NO, 30245-NO, 30027-NO,  
30085-NO, 30088-NO, 30095-NO, 30103-NO, 30106-NO, 30113-NO, 30126-NO,  
30136-NO, 30143-NO, 30178-NO, 30181-NO, 30186-NO, 30191-NO, 30194-NO,  
30201-NO, 30212-NO, 30230-NO, 30233-NO, 30241-NO, 30261-NO, 30028-NO,  
30243-NO, 30423-NO, 30451-NO, 30043-NO, 30080-NO, 30127-NO, 30154-NO,  
30482-NO, 30308-NO, 30475-NO, 30478-NO, 30480-NO, 30483-NO, 30525-NO,  
30563-NO, 30566-NO, 30570-NO, 30577-NO, 30535-NO, 30146-NO, 30187-NO,  
30018-NO, 30021-NO, 30023-NO

Potential Description: SOIL, SV  
Alias Name: LOS ANGELES UNIFIED SCHOOL DISTRICT  
Alias Type: Alternate Name  
Alias Name: THIRD STREET ELEM. SCHOOL  
Alias Type: Alternate Name  
Alias Name: THIRD STREET ELEMENTARY SCHOOL  
Alias Type: Alternate Name  
Alias Name: 5513030900  
Alias Type: APN  
Alias Name: 300797  
Alias Type: Project Code (Site Code)  
Alias Name: 19820044  
Alias Type: Envirostor ID Number

**Completed Info:**

Completed Area Name: PROJECT WIDE  
Completed Sub Area Name: Not reported  
Completed Document Type: Preliminary Endangerment Assessment Report  
Completed Date: 05/11/2001  
Comments: Not reported

Completed Area Name: PROJECT WIDE  
Completed Sub Area Name: Not reported  
Completed Document Type: Supplemental Site Investigation Report  
Completed Date: 12/10/2003  
Comments: SSI

Completed Area Name: PROJECT WIDE  
Completed Sub Area Name: Not reported  
Completed Document Type: Technical Report  
Completed Date: 04/06/2004  
Comments: Not reported

Completed Area Name: PROJECT WIDE  
Completed Sub Area Name: Not reported  
Completed Document Type: Preliminary Endangerment Assessment Workplan  
Completed Date: 06/26/2002  
Comments: Not reported

Completed Area Name: PROJECT WIDE  
Completed Sub Area Name: Not reported  
Completed Document Type: Preliminary Endangerment Assessment Workplan  
Completed Date: 12/10/2003  
Comments: Not reported

Completed Area Name: PROJECT WIDE  
Completed Sub Area Name: Not reported  
Completed Document Type: Other Report  
Completed Date: 02/13/2004  
Comments: Mitigated Negative Declaration & Initial Study

Map ID  
Direction  
Distance  
Elevation

MAP FINDINGS

Site

Database(s)

EDR ID Number  
EPA ID Number

**THIRD STREET ELEMENTARY SCHOOL (Continued)**

**S105628575**

Completed Area Name: PROJECT WIDE  
Completed Sub Area Name: Not reported  
Completed Document Type: Other Report  
Completed Date: 02/01/2000  
Comments: PEA Draft Work Plan

Completed Area Name: PROJECT WIDE  
Completed Sub Area Name: Not reported  
Completed Document Type: Other Report  
Completed Date: 10/28/1999  
Comments: The Source for Enviromental Risk Management Data

Completed Area Name: PROJECT WIDE  
Completed Sub Area Name: Not reported  
Completed Document Type: Environmental Oversight Agreement  
Completed Date: 02/10/2000  
Comments: Not reported

Completed Area Name: PROJECT WIDE  
Completed Sub Area Name: Not reported  
Completed Document Type: Site Inspections/Visit (Non LUR)  
Completed Date: 01/08/2004  
Comments: Not reported

Completed Area Name: PROJECT WIDE  
Completed Sub Area Name: Not reported  
Completed Document Type: Cost Recovery Closeout Memo  
Completed Date: 11/01/2001  
Comments: Not reported

Completed Area Name: PROJECT WIDE  
Completed Sub Area Name: Not reported  
Completed Document Type: Cost Recovery Closeout Memo  
Completed Date: 06/29/2007  
Comments: CRU Memo completed

Future Area Name: Not reported  
Future Sub Area Name: Not reported  
Future Document Type: Not reported  
Future Due Date: Not reported  
Schedule Area Name: Not reported  
Schedule Sub Area Name: Not reported  
Schedule Document Type: Not reported  
Schedule Due Date: Not reported  
Schedule Revised Date: Not reported

Count: 1 records.

ORPHAN SUMMARY

<u>City</u>	<u>EDR ID</u>	<u>Site Name</u>	<u>Site Address</u>	<u>Zip</u>	<u>Database(s)</u>
LOS ANGELES	S106092350	SALT LAKE PROPERTY	111 S.STANLEY AVE.	90036	ENVIROSTOR

# GOVERNMENT RECORDS SEARCHED / DATA CURRENCY TRACKING

To maintain currency of the following federal and state databases, EDR contacts the appropriate governmental agency on a monthly or quarterly basis, as required.

**Number of Days to Update:** Provides confirmation that EDR is reporting records that have been updated within 90 days from the date the government agency made the information available to the public.

## STANDARD ENVIRONMENTAL RECORDS

### ***Federal NPL site list***

#### **NPL: National Priority List**

National Priorities List (Superfund). The NPL is a subset of CERCLIS and identifies over 1,200 sites for priority cleanup under the Superfund Program. NPL sites may encompass relatively large areas. As such, EDR provides polygon coverage for over 1,000 NPL site boundaries produced by EPA's Environmental Photographic Interpretation Center (EPIC) and regional EPA offices.

Date of Government Version: 04/27/2020	Source: EPA
Date Data Arrived at EDR: 05/06/2020	Telephone: N/A
Date Made Active in Reports: 05/28/2020	Last EDR Contact: 06/30/2020
Number of Days to Update: 22	Next Scheduled EDR Contact: 10/12/2020
	Data Release Frequency: Quarterly

#### **NPL Site Boundaries**

##### **Sources:**

EPA's Environmental Photographic Interpretation Center (EPIC)  
Telephone: 202-564-7333

EPA Region 1  
Telephone 617-918-1143

EPA Region 6  
Telephone: 214-655-6659

EPA Region 3  
Telephone 215-814-5418

EPA Region 7  
Telephone: 913-551-7247

EPA Region 4  
Telephone 404-562-8033

EPA Region 8  
Telephone: 303-312-6774

EPA Region 5  
Telephone 312-886-6686

EPA Region 9  
Telephone: 415-947-4246

EPA Region 10  
Telephone 206-553-8665

#### **Proposed NPL: Proposed National Priority List Sites**

A site that has been proposed for listing on the National Priorities List through the issuance of a proposed rule in the Federal Register. EPA then accepts public comments on the site, responds to the comments, and places on the NPL those sites that continue to meet the requirements for listing.

Date of Government Version: 04/27/2020	Source: EPA
Date Data Arrived at EDR: 05/06/2020	Telephone: N/A
Date Made Active in Reports: 05/28/2020	Last EDR Contact: 06/30/2020
Number of Days to Update: 22	Next Scheduled EDR Contact: 10/12/2020
	Data Release Frequency: Quarterly

#### **NPL LIENS: Federal Superfund Liens**

Federal Superfund Liens. Under the authority granted the USEPA by CERCLA of 1980, the USEPA has the authority to file liens against real property in order to recover remedial action expenditures or when the property owner received notification of potential liability. USEPA compiles a listing of filed notices of Superfund Liens.

# GOVERNMENT RECORDS SEARCHED / DATA CURRENCY TRACKING

Date of Government Version: 10/15/1991  
Date Data Arrived at EDR: 02/02/1994  
Date Made Active in Reports: 03/30/1994  
Number of Days to Update: 56

Source: EPA  
Telephone: 202-564-4267  
Last EDR Contact: 08/15/2011  
Next Scheduled EDR Contact: 11/28/2011  
Data Release Frequency: No Update Planned

## ***Federal Delisted NPL site list***

Delisted NPL: National Priority List Deletions

The National Oil and Hazardous Substances Pollution Contingency Plan (NCP) establishes the criteria that the EPA uses to delete sites from the NPL. In accordance with 40 CFR 300.425.(e), sites may be deleted from the NPL where no further response is appropriate.

Date of Government Version: 04/27/2020  
Date Data Arrived at EDR: 05/06/2020  
Date Made Active in Reports: 05/28/2020  
Number of Days to Update: 22

Source: EPA  
Telephone: N/A  
Last EDR Contact: 06/30/2020  
Next Scheduled EDR Contact: 10/12/2020  
Data Release Frequency: Quarterly

## ***Federal CERCLIS list***

FEDERAL FACILITY: Federal Facility Site Information listing

A listing of National Priority List (NPL) and Base Realignment and Closure (BRAC) sites found in the Comprehensive Environmental Response, Compensation and Liability Information System (CERCLIS) Database where EPA Federal Facilities Restoration and Reuse Office is involved in cleanup activities.

Date of Government Version: 04/03/2019  
Date Data Arrived at EDR: 04/05/2019  
Date Made Active in Reports: 05/14/2019  
Number of Days to Update: 39

Source: Environmental Protection Agency  
Telephone: 703-603-8704  
Last EDR Contact: 07/02/2020  
Next Scheduled EDR Contact: 10/12/2020  
Data Release Frequency: Varies

SEMS: Superfund Enterprise Management System

SEMS (Superfund Enterprise Management System) tracks hazardous waste sites, potentially hazardous waste sites, and remedial activities performed in support of EPA's Superfund Program across the United States. The list was formerly known as CERCLIS, renamed to SEMS by the EPA in 2015. The list contains data on potentially hazardous waste sites that have been reported to the USEPA by states, municipalities, private companies and private persons, pursuant to Section 103 of the Comprehensive Environmental Response, Compensation, and Liability Act (CERCLA). This dataset also contains sites which are either proposed to or on the National Priorities List (NPL) and the sites which are in the screening and assessment phase for possible inclusion on the NPL.

Date of Government Version: 04/27/2020  
Date Data Arrived at EDR: 05/06/2020  
Date Made Active in Reports: 05/28/2020  
Number of Days to Update: 22

Source: EPA  
Telephone: 800-424-9346  
Last EDR Contact: 07/17/2020  
Next Scheduled EDR Contact: 10/26/2020  
Data Release Frequency: Quarterly

## ***Federal CERCLIS NFRAP site list***

SEMS-ARCHIVE: Superfund Enterprise Management System Archive

# GOVERNMENT RECORDS SEARCHED / DATA CURRENCY TRACKING

SEMS-ARCHIVE (Superfund Enterprise Management System Archive) tracks sites that have no further interest under the Federal Superfund Program based on available information. The list was formerly known as the CERCLIS-NFRAP, renamed to SEMS ARCHIVE by the EPA in 2015. EPA may perform a minimal level of assessment work at a site while it is archived if site conditions change and/or new information becomes available. Archived sites have been removed and archived from the inventory of SEMS sites. Archived status indicates that, to the best of EPA's knowledge, assessment at a site has been completed and that EPA has determined no further steps will be taken to list the site on the National Priorities List (NPL), unless information indicates this decision was not appropriate or other considerations require a recommendation for listing at a later time. The decision does not necessarily mean that there is no hazard associated with a given site; it only means that, based upon available information, the location is not judged to be potential NPL site.

Date of Government Version: 04/27/2020	Source: EPA
Date Data Arrived at EDR: 05/06/2020	Telephone: 800-424-9346
Date Made Active in Reports: 05/28/2020	Last EDR Contact: 07/17/2020
Number of Days to Update: 22	Next Scheduled EDR Contact: 10/26/2020
	Data Release Frequency: Quarterly

## ***Federal RCRA CORRACTS facilities list***

CORRACTS: Corrective Action Report

CORRACTS identifies hazardous waste handlers with RCRA corrective action activity.

Date of Government Version: 03/23/2020	Source: EPA
Date Data Arrived at EDR: 03/25/2020	Telephone: 800-424-9346
Date Made Active in Reports: 05/21/2020	Last EDR Contact: 06/22/2020
Number of Days to Update: 57	Next Scheduled EDR Contact: 10/05/2020
	Data Release Frequency: Quarterly

## ***Federal RCRA non-CORRACTS TSD facilities list***

RCRA-TSDF: RCRA - Treatment, Storage and Disposal

RCRAInfo is EPA's comprehensive information system, providing access to data supporting the Resource Conservation and Recovery Act (RCRA) of 1976 and the Hazardous and Solid Waste Amendments (HSWA) of 1984. The database includes selective information on sites which generate, transport, store, treat and/or dispose of hazardous waste as defined by the Resource Conservation and Recovery Act (RCRA). Transporters are individuals or entities that move hazardous waste from the generator offsite to a facility that can recycle, treat, store, or dispose of the waste. TSDFs treat, store, or dispose of the waste.

Date of Government Version: 03/23/2020	Source: Environmental Protection Agency
Date Data Arrived at EDR: 03/25/2020	Telephone: (415) 495-8895
Date Made Active in Reports: 05/21/2020	Last EDR Contact: 06/22/2020
Number of Days to Update: 57	Next Scheduled EDR Contact: 10/05/2020
	Data Release Frequency: Quarterly

## ***Federal RCRA generators list***

RCRA-LQG: RCRA - Large Quantity Generators

RCRAInfo is EPA's comprehensive information system, providing access to data supporting the Resource Conservation and Recovery Act (RCRA) of 1976 and the Hazardous and Solid Waste Amendments (HSWA) of 1984. The database includes selective information on sites which generate, transport, store, treat and/or dispose of hazardous waste as defined by the Resource Conservation and Recovery Act (RCRA). Large quantity generators (LQGs) generate over 1,000 kilograms (kg) of hazardous waste, or over 1 kg of acutely hazardous waste per month.

Date of Government Version: 03/23/2020	Source: Environmental Protection Agency
Date Data Arrived at EDR: 03/25/2020	Telephone: (415) 495-8895
Date Made Active in Reports: 05/21/2020	Last EDR Contact: 06/22/2020
Number of Days to Update: 57	Next Scheduled EDR Contact: 10/05/2020
	Data Release Frequency: Quarterly

# GOVERNMENT RECORDS SEARCHED / DATA CURRENCY TRACKING

## RCRA-SQG: RCRA - Small Quantity Generators

RCRAInfo is EPA's comprehensive information system, providing access to data supporting the Resource Conservation and Recovery Act (RCRA) of 1976 and the Hazardous and Solid Waste Amendments (HSWA) of 1984. The database includes selective information on sites which generate, transport, store, treat and/or dispose of hazardous waste as defined by the Resource Conservation and Recovery Act (RCRA). Small quantity generators (SQGs) generate between 100 kg and 1,000 kg of hazardous waste per month.

Date of Government Version: 03/23/2020	Source: Environmental Protection Agency
Date Data Arrived at EDR: 03/25/2020	Telephone: (415) 495-8895
Date Made Active in Reports: 05/21/2020	Last EDR Contact: 06/22/2020
Number of Days to Update: 57	Next Scheduled EDR Contact: 10/05/2020
	Data Release Frequency: Quarterly

## RCRA-VSQG: RCRA - Very Small Quantity Generators (Formerly Conditionally Exempt Small Quantity Generators)

RCRAInfo is EPA's comprehensive information system, providing access to data supporting the Resource Conservation and Recovery Act (RCRA) of 1976 and the Hazardous and Solid Waste Amendments (HSWA) of 1984. The database includes selective information on sites which generate, transport, store, treat and/or dispose of hazardous waste as defined by the Resource Conservation and Recovery Act (RCRA). Very small quantity generators (VSQGs) generate less than 100 kg of hazardous waste, or less than 1 kg of acutely hazardous waste per month.

Date of Government Version: 03/23/2020	Source: Environmental Protection Agency
Date Data Arrived at EDR: 03/25/2020	Telephone: (415) 495-8895
Date Made Active in Reports: 05/21/2020	Last EDR Contact: 06/22/2020
Number of Days to Update: 57	Next Scheduled EDR Contact: 10/05/2020
	Data Release Frequency: Quarterly

## ***Federal institutional controls / engineering controls registries***

### LUCIS: Land Use Control Information System

LUCIS contains records of land use control information pertaining to the former Navy Base Realignment and Closure properties.

Date of Government Version: 05/15/2020	Source: Department of the Navy
Date Data Arrived at EDR: 05/19/2020	Telephone: 843-820-7326
Date Made Active in Reports: 06/18/2020	Last EDR Contact: 05/14/2020
Number of Days to Update: 30	Next Scheduled EDR Contact: 08/24/2020
	Data Release Frequency: Varies

### US ENG CONTROLS: Engineering Controls Sites List

A listing of sites with engineering controls in place. Engineering controls include various forms of caps, building foundations, liners, and treatment methods to create pathway elimination for regulated substances to enter environmental media or effect human health.

Date of Government Version: 02/13/2020	Source: Environmental Protection Agency
Date Data Arrived at EDR: 02/20/2020	Telephone: 703-603-0695
Date Made Active in Reports: 05/15/2020	Last EDR Contact: 05/15/2020
Number of Days to Update: 85	Next Scheduled EDR Contact: 09/07/2020
	Data Release Frequency: Varies

### US INST CONTROLS: Institutional Controls Sites List

A listing of sites with institutional controls in place. Institutional controls include administrative measures, such as groundwater use restrictions, construction restrictions, property use restrictions, and post remediation care requirements intended to prevent exposure to contaminants remaining on site. Deed restrictions are generally required as part of the institutional controls.

Date of Government Version: 02/13/2020	Source: Environmental Protection Agency
Date Data Arrived at EDR: 02/20/2020	Telephone: 703-603-0695
Date Made Active in Reports: 05/15/2020	Last EDR Contact: 05/15/2020
Number of Days to Update: 85	Next Scheduled EDR Contact: 09/07/2020
	Data Release Frequency: Varies

# GOVERNMENT RECORDS SEARCHED / DATA CURRENCY TRACKING

## ***Federal ERNS list***

ERNS: Emergency Response Notification System

Emergency Response Notification System. ERNS records and stores information on reported releases of oil and hazardous substances.

Date of Government Version: 03/22/2020

Date Data Arrived at EDR: 03/24/2020

Date Made Active in Reports: 06/18/2020

Number of Days to Update: 86

Source: National Response Center, United States Coast Guard

Telephone: 202-267-2180

Last EDR Contact: 06/22/2020

Next Scheduled EDR Contact: 10/05/2020

Data Release Frequency: Quarterly

## ***State- and tribal - equivalent NPL***

RESPONSE: State Response Sites

Identifies confirmed release sites where DTSC is involved in remediation, either in a lead or oversight capacity. These confirmed release sites are generally high-priority and high potential risk.

Date of Government Version: 04/27/2020

Date Data Arrived at EDR: 04/28/2020

Date Made Active in Reports: 07/13/2020

Number of Days to Update: 76

Source: Department of Toxic Substances Control

Telephone: 916-323-3400

Last EDR Contact: 04/28/2020

Next Scheduled EDR Contact: 08/10/2020

Data Release Frequency: Quarterly

## ***State- and tribal - equivalent CERCLIS***

ENVIROSTOR: EnviroStor Database

The Department of Toxic Substances Control's (DTSC's) Site Mitigation and Brownfields Reuse Program's (SMBRP's) EnviroStor database identifies sites that have known contamination or sites for which there may be reasons to investigate further. The database includes the following site types: Federal Superfund sites (National Priorities List (NPL)); State Response, including Military Facilities and State Superfund; Voluntary Cleanup; and School sites. EnviroStor provides similar information to the information that was available in CalSites, and provides additional site information, including, but not limited to, identification of formerly-contaminated properties that have been released for reuse, properties where environmental deed restrictions have been recorded to prevent inappropriate land uses, and risk characterization information that is used to assess potential impacts to public health and the environment at contaminated sites.

Date of Government Version: 04/27/2020

Date Data Arrived at EDR: 04/28/2020

Date Made Active in Reports: 07/13/2020

Number of Days to Update: 76

Source: Department of Toxic Substances Control

Telephone: 916-323-3400

Last EDR Contact: 04/28/2020

Next Scheduled EDR Contact: 08/10/2020

Data Release Frequency: Quarterly

## ***State and tribal landfill and/or solid waste disposal site lists***

SWF/LF (SWIS): Solid Waste Information System

Active, Closed and Inactive Landfills. SWF/LF records typically contain an inventory of solid waste disposal facilities or landfills. These may be active or inactive facilities or open dumps that failed to meet RCRA Section 4004 criteria for solid waste landfills or disposal sites.

Date of Government Version: 02/10/2020

Date Data Arrived at EDR: 02/11/2020

Date Made Active in Reports: 04/20/2020

Number of Days to Update: 69

Source: Department of Resources Recycling and Recovery

Telephone: 916-341-6320

Last EDR Contact: 05/12/2020

Next Scheduled EDR Contact: 08/24/2020

Data Release Frequency: Quarterly

## ***State and tribal leaking storage tank lists***



# GOVERNMENT RECORDS SEARCHED / DATA CURRENCY TRACKING

## LUST REG 9: Leaking Underground Storage Tank Report

Orange, Riverside, San Diego counties. For more current information, please refer to the State Water Resources Control Board's LUST database.

Date of Government Version: 03/01/2001  
Date Data Arrived at EDR: 04/23/2001  
Date Made Active in Reports: 05/21/2001  
Number of Days to Update: 28

Source: California Regional Water Quality Control Board San Diego Region (9)  
Telephone: 858-637-5595  
Last EDR Contact: 09/26/2011  
Next Scheduled EDR Contact: 01/09/2012  
Data Release Frequency: No Update Planned

## LUST REG 4: Underground Storage Tank Leak List

Los Angeles, Ventura counties. For more current information, please refer to the State Water Resources Control Board's LUST database.

Date of Government Version: 09/07/2004  
Date Data Arrived at EDR: 09/07/2004  
Date Made Active in Reports: 10/12/2004  
Number of Days to Update: 35

Source: California Regional Water Quality Control Board Los Angeles Region (4)  
Telephone: 213-576-6710  
Last EDR Contact: 09/06/2011  
Next Scheduled EDR Contact: 12/19/2011  
Data Release Frequency: No Update Planned

## LUST: Leaking Underground Fuel Tank Report (GEOTRACKER)

Leaking Underground Storage Tank (LUST) Sites included in GeoTracker. GeoTracker is the Water Boards data management system for sites that impact, or have the potential to impact, water quality in California, with emphasis on groundwater.

Date of Government Version: 05/13/2020  
Date Data Arrived at EDR: 05/13/2020  
Date Made Active in Reports: 05/15/2020  
Number of Days to Update: 2

Source: State Water Resources Control Board  
Telephone: see region list  
Last EDR Contact: 06/09/2020  
Next Scheduled EDR Contact: 09/21/2020  
Data Release Frequency: Quarterly

## LUST REG 1: Active Toxic Site Investigation

Del Norte, Humboldt, Lake, Mendocino, Modoc, Siskiyou, Sonoma, Trinity counties. For more current information, please refer to the State Water Resources Control Board's LUST database.

Date of Government Version: 02/01/2001  
Date Data Arrived at EDR: 02/28/2001  
Date Made Active in Reports: 03/29/2001  
Number of Days to Update: 29

Source: California Regional Water Quality Control Board North Coast (1)  
Telephone: 707-570-3769  
Last EDR Contact: 08/01/2011  
Next Scheduled EDR Contact: 11/14/2011  
Data Release Frequency: No Update Planned

## LUST REG 2: Fuel Leak List

Leaking Underground Storage Tank locations. Alameda, Contra Costa, Marin, Napa, San Francisco, San Mateo, Santa Clara, Solano, Sonoma counties.

Date of Government Version: 09/30/2004  
Date Data Arrived at EDR: 10/20/2004  
Date Made Active in Reports: 11/19/2004  
Number of Days to Update: 30

Source: California Regional Water Quality Control Board San Francisco Bay Region (2)  
Telephone: 510-622-2433  
Last EDR Contact: 09/19/2011  
Next Scheduled EDR Contact: 01/02/2012  
Data Release Frequency: No Update Planned

## LUST REG 6L: Leaking Underground Storage Tank Case Listing

For more current information, please refer to the State Water Resources Control Board's LUST database.

Date of Government Version: 09/09/2003  
Date Data Arrived at EDR: 09/10/2003  
Date Made Active in Reports: 10/07/2003  
Number of Days to Update: 27

Source: California Regional Water Quality Control Board Lahontan Region (6)  
Telephone: 530-542-5572  
Last EDR Contact: 09/12/2011  
Next Scheduled EDR Contact: 12/26/2011  
Data Release Frequency: No Update Planned

# GOVERNMENT RECORDS SEARCHED / DATA CURRENCY TRACKING

## LUST REG 3: Leaking Underground Storage Tank Database

Leaking Underground Storage Tank locations. Monterey, San Benito, San Luis Obispo, Santa Barbara, Santa Cruz counties.

Date of Government Version: 05/19/2003	Source: California Regional Water Quality Control Board Central Coast Region (3)
Date Data Arrived at EDR: 05/19/2003	Telephone: 805-542-4786
Date Made Active in Reports: 06/02/2003	Last EDR Contact: 07/18/2011
Number of Days to Update: 14	Next Scheduled EDR Contact: 10/31/2011
	Data Release Frequency: No Update Planned

## LUST REG 8: Leaking Underground Storage Tanks

California Regional Water Quality Control Board Santa Ana Region (8). For more current information, please refer to the State Water Resources Control Board's LUST database.

Date of Government Version: 02/14/2005	Source: California Regional Water Quality Control Board Santa Ana Region (8)
Date Data Arrived at EDR: 02/15/2005	Telephone: 909-782-4496
Date Made Active in Reports: 03/28/2005	Last EDR Contact: 08/15/2011
Number of Days to Update: 41	Next Scheduled EDR Contact: 11/28/2011
	Data Release Frequency: No Update Planned

## LUST REG 7: Leaking Underground Storage Tank Case Listing

Leaking Underground Storage Tank locations. Imperial, Riverside, San Diego, Santa Barbara counties.

Date of Government Version: 02/26/2004	Source: California Regional Water Quality Control Board Colorado River Basin Region (7)
Date Data Arrived at EDR: 02/26/2004	Telephone: 760-776-8943
Date Made Active in Reports: 03/24/2004	Last EDR Contact: 08/01/2011
Number of Days to Update: 27	Next Scheduled EDR Contact: 11/14/2011
	Data Release Frequency: No Update Planned

## LUST REG 5: Leaking Underground Storage Tank Database

Leaking Underground Storage Tank locations. Alameda, Alpine, Amador, Butte, Colusa, Contra Costa, Calveras, El Dorado, Fresno, Glenn, Kern, Kings, Lake, Lassen, Madera, Mariposa, Merced, Modoc, Napa, Nevada, Placer, Plumas, Sacramento, San Joaquin, Shasta, Solano, Stanislaus, Sutter, Tehama, Tulare, Tuolumne, Yolo, Yuba counties.

Date of Government Version: 07/01/2008	Source: California Regional Water Quality Control Board Central Valley Region (5)
Date Data Arrived at EDR: 07/22/2008	Telephone: 916-464-4834
Date Made Active in Reports: 07/31/2008	Last EDR Contact: 07/01/2011
Number of Days to Update: 9	Next Scheduled EDR Contact: 10/17/2011
	Data Release Frequency: No Update Planned

## LUST REG 6V: Leaking Underground Storage Tank Case Listing

Leaking Underground Storage Tank locations. Inyo, Kern, Los Angeles, Mono, San Bernardino counties.

Date of Government Version: 06/07/2005	Source: California Regional Water Quality Control Board Victorville Branch Office (6)
Date Data Arrived at EDR: 06/07/2005	Telephone: 760-241-7365
Date Made Active in Reports: 06/29/2005	Last EDR Contact: 09/12/2011
Number of Days to Update: 22	Next Scheduled EDR Contact: 12/26/2011
	Data Release Frequency: No Update Planned

## INDIAN LUST R1: Leaking Underground Storage Tanks on Indian Land

A listing of leaking underground storage tank locations on Indian Land.

Date of Government Version: 10/01/2019	Source: EPA Region 1
Date Data Arrived at EDR: 12/04/2019	Telephone: 617-918-1313
Date Made Active in Reports: 02/10/2020	Last EDR Contact: 05/20/2020
Number of Days to Update: 68	Next Scheduled EDR Contact: 08/03/2020
	Data Release Frequency: Varies

## INDIAN LUST R6: Leaking Underground Storage Tanks on Indian Land

LUSTs on Indian land in New Mexico and Oklahoma.

# GOVERNMENT RECORDS SEARCHED / DATA CURRENCY TRACKING

Date of Government Version: 10/02/2019	Source: EPA Region 6
Date Data Arrived at EDR: 12/04/2019	Telephone: 214-665-6597
Date Made Active in Reports: 02/10/2020	Last EDR Contact: 05/20/2020
Number of Days to Update: 68	Next Scheduled EDR Contact: 08/03/2020
	Data Release Frequency: Varies

## INDIAN LUST R5: Leaking Underground Storage Tanks on Indian Land

Leaking underground storage tanks located on Indian Land in Michigan, Minnesota and Wisconsin.

Date of Government Version: 10/01/2019	Source: EPA, Region 5
Date Data Arrived at EDR: 12/04/2019	Telephone: 312-886-7439
Date Made Active in Reports: 02/10/2020	Last EDR Contact: 05/20/2020
Number of Days to Update: 68	Next Scheduled EDR Contact: 08/03/2020
	Data Release Frequency: Varies

## INDIAN LUST R7: Leaking Underground Storage Tanks on Indian Land

LUSTs on Indian land in Iowa, Kansas, and Nebraska

Date of Government Version: 10/15/2019	Source: EPA Region 7
Date Data Arrived at EDR: 12/17/2019	Telephone: 913-551-7003
Date Made Active in Reports: 02/10/2020	Last EDR Contact: 05/20/2020
Number of Days to Update: 55	Next Scheduled EDR Contact: 08/03/2020
	Data Release Frequency: Varies

## INDIAN LUST R4: Leaking Underground Storage Tanks on Indian Land

LUSTs on Indian land in Florida, Mississippi and North Carolina.

Date of Government Version: 10/10/2019	Source: EPA Region 4
Date Data Arrived at EDR: 12/05/2019	Telephone: 404-562-8677
Date Made Active in Reports: 02/10/2020	Last EDR Contact: 05/20/2020
Number of Days to Update: 67	Next Scheduled EDR Contact: 08/03/2020
	Data Release Frequency: Varies

## INDIAN LUST R10: Leaking Underground Storage Tanks on Indian Land

LUSTs on Indian land in Alaska, Idaho, Oregon and Washington.

Date of Government Version: 10/11/2019	Source: EPA Region 10
Date Data Arrived at EDR: 12/04/2019	Telephone: 206-553-2857
Date Made Active in Reports: 02/10/2020	Last EDR Contact: 05/20/2020
Number of Days to Update: 68	Next Scheduled EDR Contact: 08/03/2020
	Data Release Frequency: Varies

## INDIAN LUST R8: Leaking Underground Storage Tanks on Indian Land

LUSTs on Indian land in Colorado, Montana, North Dakota, South Dakota, Utah and Wyoming.

Date of Government Version: 10/03/2019	Source: EPA Region 8
Date Data Arrived at EDR: 12/04/2019	Telephone: 303-312-6271
Date Made Active in Reports: 02/14/2020	Last EDR Contact: 05/20/2020
Number of Days to Update: 72	Next Scheduled EDR Contact: 08/03/2020
	Data Release Frequency: Varies

## INDIAN LUST R9: Leaking Underground Storage Tanks on Indian Land

LUSTs on Indian land in Arizona, California, New Mexico and Nevada

Date of Government Version: 10/04/2019	Source: Environmental Protection Agency
Date Data Arrived at EDR: 12/04/2019	Telephone: 415-972-3372
Date Made Active in Reports: 02/27/2020	Last EDR Contact: 05/20/2020
Number of Days to Update: 85	Next Scheduled EDR Contact: 08/03/2020
	Data Release Frequency: Varies

# GOVERNMENT RECORDS SEARCHED / DATA CURRENCY TRACKING

## CPS-SLIC: Statewide SLIC Cases (GEOTRACKER)

Cleanup Program Sites (CPS; also known as Site Cleanups [SC] and formerly known as Spills, Leaks, Investigations, and Cleanups [SLIC] sites) included in GeoTracker. GeoTracker is the Water Boards data management system for sites that impact, or have the potential to impact, water quality in California, with emphasis on groundwater.

Date of Government Version: 05/13/2020	Source: State Water Resources Control Board
Date Data Arrived at EDR: 05/13/2020	Telephone: 866-480-1028
Date Made Active in Reports: 05/14/2020	Last EDR Contact: 06/09/2020
Number of Days to Update: 1	Next Scheduled EDR Contact: 09/21/2020
	Data Release Frequency: Varies

## SLIC REG 1: Active Toxic Site Investigations

The SLIC (Spills, Leaks, Investigations and Cleanup) program is designed to protect and restore water quality from spills, leaks, and similar discharges.

Date of Government Version: 04/03/2003	Source: California Regional Water Quality Control Board, North Coast Region (1)
Date Data Arrived at EDR: 04/07/2003	Telephone: 707-576-2220
Date Made Active in Reports: 04/25/2003	Last EDR Contact: 08/01/2011
Number of Days to Update: 18	Next Scheduled EDR Contact: 11/14/2011
	Data Release Frequency: No Update Planned

## SLIC REG 2: Spills, Leaks, Investigation & Cleanup Cost Recovery Listing

The SLIC (Spills, Leaks, Investigations and Cleanup) program is designed to protect and restore water quality from spills, leaks, and similar discharges.

Date of Government Version: 09/30/2004	Source: Regional Water Quality Control Board San Francisco Bay Region (2)
Date Data Arrived at EDR: 10/20/2004	Telephone: 510-286-0457
Date Made Active in Reports: 11/19/2004	Last EDR Contact: 09/19/2011
Number of Days to Update: 30	Next Scheduled EDR Contact: 01/02/2012
	Data Release Frequency: No Update Planned

## SLIC REG 3: Spills, Leaks, Investigation & Cleanup Cost Recovery Listing

The SLIC (Spills, Leaks, Investigations and Cleanup) program is designed to protect and restore water quality from spills, leaks, and similar discharges.

Date of Government Version: 05/18/2006	Source: California Regional Water Quality Control Board Central Coast Region (3)
Date Data Arrived at EDR: 05/18/2006	Telephone: 805-549-3147
Date Made Active in Reports: 06/15/2006	Last EDR Contact: 07/18/2011
Number of Days to Update: 28	Next Scheduled EDR Contact: 10/31/2011
	Data Release Frequency: No Update Planned

## SLIC REG 4: Spills, Leaks, Investigation & Cleanup Cost Recovery Listing

The SLIC (Spills, Leaks, Investigations and Cleanup) program is designed to protect and restore water quality from spills, leaks, and similar discharges.

Date of Government Version: 11/17/2004	Source: Region Water Quality Control Board Los Angeles Region (4)
Date Data Arrived at EDR: 11/18/2004	Telephone: 213-576-6600
Date Made Active in Reports: 01/04/2005	Last EDR Contact: 07/01/2011
Number of Days to Update: 47	Next Scheduled EDR Contact: 10/17/2011
	Data Release Frequency: No Update Planned

## SLIC REG 5: Spills, Leaks, Investigation & Cleanup Cost Recovery Listing

The SLIC (Spills, Leaks, Investigations and Cleanup) program is designed to protect and restore water quality from spills, leaks, and similar discharges.

Date of Government Version: 04/01/2005	Source: Regional Water Quality Control Board Central Valley Region (5)
Date Data Arrived at EDR: 04/05/2005	Telephone: 916-464-3291
Date Made Active in Reports: 04/21/2005	Last EDR Contact: 09/12/2011
Number of Days to Update: 16	Next Scheduled EDR Contact: 12/26/2011
	Data Release Frequency: No Update Planned

# GOVERNMENT RECORDS SEARCHED / DATA CURRENCY TRACKING

## SLIC REG 6V: Spills, Leaks, Investigation & Cleanup Cost Recovery Listing

The SLIC (Spills, Leaks, Investigations and Cleanup) program is designed to protect and restore water quality from spills, leaks, and similar discharges.

Date of Government Version: 05/24/2005  
Date Data Arrived at EDR: 05/25/2005  
Date Made Active in Reports: 06/16/2005  
Number of Days to Update: 22

Source: Regional Water Quality Control Board, Victorville Branch  
Telephone: 619-241-6583  
Last EDR Contact: 08/15/2011  
Next Scheduled EDR Contact: 11/28/2011  
Data Release Frequency: No Update Planned

## SLIC REG 6L: SLIC Sites

The SLIC (Spills, Leaks, Investigations and Cleanup) program is designed to protect and restore water quality from spills, leaks, and similar discharges.

Date of Government Version: 09/07/2004  
Date Data Arrived at EDR: 09/07/2004  
Date Made Active in Reports: 10/12/2004  
Number of Days to Update: 35

Source: California Regional Water Quality Control Board, Lahontan Region  
Telephone: 530-542-5574  
Last EDR Contact: 08/15/2011  
Next Scheduled EDR Contact: 11/28/2011  
Data Release Frequency: No Update Planned

## SLIC REG 7: SLIC List

The SLIC (Spills, Leaks, Investigations and Cleanup) program is designed to protect and restore water quality from spills, leaks, and similar discharges.

Date of Government Version: 11/24/2004  
Date Data Arrived at EDR: 11/29/2004  
Date Made Active in Reports: 01/04/2005  
Number of Days to Update: 36

Source: California Regional Quality Control Board, Colorado River Basin Region  
Telephone: 760-346-7491  
Last EDR Contact: 08/01/2011  
Next Scheduled EDR Contact: 11/14/2011  
Data Release Frequency: No Update Planned

## SLIC REG 8: Spills, Leaks, Investigation & Cleanup Cost Recovery Listing

The SLIC (Spills, Leaks, Investigations and Cleanup) program is designed to protect and restore water quality from spills, leaks, and similar discharges.

Date of Government Version: 04/03/2008  
Date Data Arrived at EDR: 04/03/2008  
Date Made Active in Reports: 04/14/2008  
Number of Days to Update: 11

Source: California Region Water Quality Control Board Santa Ana Region (8)  
Telephone: 951-782-3298  
Last EDR Contact: 09/12/2011  
Next Scheduled EDR Contact: 12/26/2011  
Data Release Frequency: No Update Planned

## SLIC REG 9: Spills, Leaks, Investigation & Cleanup Cost Recovery Listing

The SLIC (Spills, Leaks, Investigations and Cleanup) program is designed to protect and restore water quality from spills, leaks, and similar discharges.

Date of Government Version: 09/10/2007  
Date Data Arrived at EDR: 09/11/2007  
Date Made Active in Reports: 09/28/2007  
Number of Days to Update: 17

Source: California Regional Water Quality Control Board San Diego Region (9)  
Telephone: 858-467-2980  
Last EDR Contact: 08/08/2011  
Next Scheduled EDR Contact: 11/21/2011  
Data Release Frequency: No Update Planned

## **State and tribal registered storage tank lists**

### FEMA UST: Underground Storage Tank Listing

A listing of all FEMA owned underground storage tanks.

Date of Government Version: 02/01/2020  
Date Data Arrived at EDR: 03/19/2020  
Date Made Active in Reports: 06/09/2020  
Number of Days to Update: 82

Source: FEMA  
Telephone: 202-646-5797  
Last EDR Contact: 07/06/2020  
Next Scheduled EDR Contact: 10/19/2020  
Data Release Frequency: Varies

# GOVERNMENT RECORDS SEARCHED / DATA CURRENCY TRACKING

## UST: Active UST Facilities

Active UST facilities gathered from the local regulatory agencies

Date of Government Version: 03/09/2020	Source: SWRCB
Date Data Arrived at EDR: 03/10/2020	Telephone: 916-341-5851
Date Made Active in Reports: 05/20/2020	Last EDR Contact: 06/09/2020
Number of Days to Update: 71	Next Scheduled EDR Contact: 09/21/2020
	Data Release Frequency: Semi-Annually

## MILITARY UST SITES: Military UST Sites (GEOTRACKER)

Military ust sites

Date of Government Version: 05/13/2020	Source: State Water Resources Control Board
Date Data Arrived at EDR: 05/13/2020	Telephone: 866-480-1028
Date Made Active in Reports: 05/15/2020	Last EDR Contact: 06/09/2020
Number of Days to Update: 2	Next Scheduled EDR Contact: 09/21/2020
	Data Release Frequency: Varies

## UST CLOSURE: Proposed Closure of Underground Storage Tank (UST) Cases

UST cases that are being considered for closure by either the State Water Resources Control Board or the Executive Director have been posted for a 60-day public comment period. UST Case Closures being proposed for consideration by the State Water Resources Control Board. These are primarily UST cases that meet closure criteria under the decisional framework in State Water Board Resolution No. 92-49 and other Board orders. UST Case Closures proposed for consideration by the Executive Director pursuant to State Water Board Resolution No. 2012-0061. These are cases that meet the criteria of the Low-Threat UST Case Closure Policy. UST Case Closure Review Denials and Approved Orders.

Date of Government Version: 03/09/2020	Source: State Water Resources Control Board
Date Data Arrived at EDR: 03/11/2020	Telephone: 916-327-7844
Date Made Active in Reports: 05/26/2020	Last EDR Contact: 06/09/2020
Number of Days to Update: 76	Next Scheduled EDR Contact: 09/21/2020
	Data Release Frequency: Varies

## AST: Aboveground Petroleum Storage Tank Facilities

A listing of aboveground storage tank petroleum storage tank locations.

Date of Government Version: 07/06/2016	Source: California Environmental Protection Agency
Date Data Arrived at EDR: 07/12/2016	Telephone: 916-327-5092
Date Made Active in Reports: 09/19/2016	Last EDR Contact: 06/10/2020
Number of Days to Update: 69	Next Scheduled EDR Contact: 09/28/2020
	Data Release Frequency: Varies

## INDIAN UST R7: Underground Storage Tanks on Indian Land

The Indian Underground Storage Tank (UST) database provides information about underground storage tanks on Indian land in EPA Region 7 (Iowa, Kansas, Missouri, Nebraska, and 9 Tribal Nations).

Date of Government Version: 10/11/2019	Source: EPA Region 7
Date Data Arrived at EDR: 12/04/2019	Telephone: 913-551-7003
Date Made Active in Reports: 02/10/2020	Last EDR Contact: 05/20/2020
Number of Days to Update: 68	Next Scheduled EDR Contact: 08/03/2020
	Data Release Frequency: Varies

## INDIAN UST R5: Underground Storage Tanks on Indian Land

The Indian Underground Storage Tank (UST) database provides information about underground storage tanks on Indian land in EPA Region 5 (Michigan, Minnesota and Wisconsin and Tribal Nations).

Date of Government Version: 10/01/2019	Source: EPA Region 5
Date Data Arrived at EDR: 12/04/2019	Telephone: 312-886-6136
Date Made Active in Reports: 02/10/2020	Last EDR Contact: 05/20/2020
Number of Days to Update: 68	Next Scheduled EDR Contact: 08/03/2020
	Data Release Frequency: Varies

## GOVERNMENT RECORDS SEARCHED / DATA CURRENCY TRACKING

### INDIAN UST R9: Underground Storage Tanks on Indian Land

The Indian Underground Storage Tank (UST) database provides information about underground storage tanks on Indian land in EPA Region 9 (Arizona, California, Hawaii, Nevada, the Pacific Islands, and Tribal Nations).

Date of Government Version: 10/04/2019	Source: EPA Region 9
Date Data Arrived at EDR: 12/04/2019	Telephone: 415-972-3368
Date Made Active in Reports: 02/27/2020	Last EDR Contact: 05/20/2020
Number of Days to Update: 85	Next Scheduled EDR Contact: 08/03/2020
	Data Release Frequency: Varies

### INDIAN UST R10: Underground Storage Tanks on Indian Land

The Indian Underground Storage Tank (UST) database provides information about underground storage tanks on Indian land in EPA Region 10 (Alaska, Idaho, Oregon, Washington, and Tribal Nations).

Date of Government Version: 10/11/2019	Source: EPA Region 10
Date Data Arrived at EDR: 12/04/2019	Telephone: 206-553-2857
Date Made Active in Reports: 02/10/2020	Last EDR Contact: 05/20/2020
Number of Days to Update: 68	Next Scheduled EDR Contact: 08/03/2020
	Data Release Frequency: Varies

### INDIAN UST R1: Underground Storage Tanks on Indian Land

The Indian Underground Storage Tank (UST) database provides information about underground storage tanks on Indian land in EPA Region 1 (Connecticut, Maine, Massachusetts, New Hampshire, Rhode Island, Vermont and ten Tribal Nations).

Date of Government Version: 10/01/2019	Source: EPA, Region 1
Date Data Arrived at EDR: 12/04/2019	Telephone: 617-918-1313
Date Made Active in Reports: 02/10/2020	Last EDR Contact: 05/20/2020
Number of Days to Update: 68	Next Scheduled EDR Contact: 08/03/2020
	Data Release Frequency: Varies

### INDIAN UST R6: Underground Storage Tanks on Indian Land

The Indian Underground Storage Tank (UST) database provides information about underground storage tanks on Indian land in EPA Region 6 (Louisiana, Arkansas, Oklahoma, New Mexico, Texas and 65 Tribes).

Date of Government Version: 10/02/2019	Source: EPA Region 6
Date Data Arrived at EDR: 12/04/2019	Telephone: 214-665-7591
Date Made Active in Reports: 02/10/2020	Last EDR Contact: 05/20/2020
Number of Days to Update: 68	Next Scheduled EDR Contact: 08/03/2020
	Data Release Frequency: Varies

### INDIAN UST R8: Underground Storage Tanks on Indian Land

The Indian Underground Storage Tank (UST) database provides information about underground storage tanks on Indian land in EPA Region 8 (Colorado, Montana, North Dakota, South Dakota, Utah, Wyoming and 27 Tribal Nations).

Date of Government Version: 10/03/2019	Source: EPA Region 8
Date Data Arrived at EDR: 12/04/2019	Telephone: 303-312-6137
Date Made Active in Reports: 02/14/2020	Last EDR Contact: 05/20/2020
Number of Days to Update: 72	Next Scheduled EDR Contact: 08/03/2020
	Data Release Frequency: Varies

### INDIAN UST R4: Underground Storage Tanks on Indian Land

The Indian Underground Storage Tank (UST) database provides information about underground storage tanks on Indian land in EPA Region 4 (Alabama, Florida, Georgia, Kentucky, Mississippi, North Carolina, South Carolina, Tennessee and Tribal Nations)

Date of Government Version: 10/10/2019	Source: EPA Region 4
Date Data Arrived at EDR: 12/05/2019	Telephone: 404-562-9424
Date Made Active in Reports: 02/10/2020	Last EDR Contact: 05/20/2020
Number of Days to Update: 67	Next Scheduled EDR Contact: 08/03/2020
	Data Release Frequency: Varies

# GOVERNMENT RECORDS SEARCHED / DATA CURRENCY TRACKING

## ***State and tribal voluntary cleanup sites***

### INDIAN VCP R1: Voluntary Cleanup Priority Listing

A listing of voluntary cleanup priority sites located on Indian Land located in Region 1.

Date of Government Version: 07/27/2015	Source: EPA, Region 1
Date Data Arrived at EDR: 09/29/2015	Telephone: 617-918-1102
Date Made Active in Reports: 02/18/2016	Last EDR Contact: 06/17/2020
Number of Days to Update: 142	Next Scheduled EDR Contact: 10/05/2020
	Data Release Frequency: Varies

### INDIAN VCP R7: Voluntary Cleanup Priority Listing

A listing of voluntary cleanup priority sites located on Indian Land located in Region 7.

Date of Government Version: 03/20/2008	Source: EPA, Region 7
Date Data Arrived at EDR: 04/22/2008	Telephone: 913-551-7365
Date Made Active in Reports: 05/19/2008	Last EDR Contact: 04/20/2009
Number of Days to Update: 27	Next Scheduled EDR Contact: 07/20/2009
	Data Release Frequency: Varies

### VCP: Voluntary Cleanup Program Properties

Contains low threat level properties with either confirmed or unconfirmed releases and the project proponents have request that DTSC oversee investigation and/or cleanup activities and have agreed to provide coverage for DTSC's costs.

Date of Government Version: 04/27/2020	Source: Department of Toxic Substances Control
Date Data Arrived at EDR: 04/28/2020	Telephone: 916-323-3400
Date Made Active in Reports: 07/13/2020	Last EDR Contact: 04/28/2020
Number of Days to Update: 76	Next Scheduled EDR Contact: 08/10/2020
	Data Release Frequency: Quarterly

## ***State and tribal Brownfields sites***

### BROWNFIELDS: Considered Brownfields Sites Listing

A listing of sites the SWRCB considers to be Brownfields since these are sites have come to them through the MOA Process.

Date of Government Version: 03/23/2020	Source: State Water Resources Control Board
Date Data Arrived at EDR: 03/24/2020	Telephone: 916-323-7905
Date Made Active in Reports: 06/05/2020	Last EDR Contact: 06/22/2020
Number of Days to Update: 73	Next Scheduled EDR Contact: 10/05/2020
	Data Release Frequency: Quarterly

## **ADDITIONAL ENVIRONMENTAL RECORDS**

### ***Local Brownfield lists***

#### US BROWNFIELDS: A Listing of Brownfields Sites

Brownfields are real property, the expansion, redevelopment, or reuse of which may be complicated by the presence or potential presence of a hazardous substance, pollutant, or contaminant. Cleaning up and reinvesting in these properties takes development pressures off of undeveloped, open land, and both improves and protects the environment. Assessment, Cleanup and Redevelopment Exchange System (ACRES) stores information reported by EPA Brownfields grant recipients on brownfields properties assessed or cleaned up with grant funding as well as information on Targeted Brownfields Assessments performed by EPA Regions. A listing of ACRES Brownfield sites is obtained from Cleanups in My Community. Cleanups in My Community provides information on Brownfields properties for which information is reported back to EPA, as well as areas served by Brownfields grant programs.

Date of Government Version: 06/01/2020	Source: Environmental Protection Agency
Date Data Arrived at EDR: 06/02/2020	Telephone: 202-566-2777
Date Made Active in Reports: 06/09/2020	Last EDR Contact: 06/02/2020
Number of Days to Update: 7	Next Scheduled EDR Contact: 09/28/2020
	Data Release Frequency: Semi-Annually



# GOVERNMENT RECORDS SEARCHED / DATA CURRENCY TRACKING

## **Local Lists of Landfill / Solid Waste Disposal Sites**

### **WMUDS/SWAT: Waste Management Unit Database**

Waste Management Unit Database System. WMUDS is used by the State Water Resources Control Board staff and the Regional Water Quality Control Boards for program tracking and inventory of waste management units. WMUDS is composed of the following databases: Facility Information, Scheduled Inspections Information, Waste Management Unit Information, SWAT Program Information, SWAT Report Summary Information, SWAT Report Summary Data, Chapter 15 (formerly Subchapter 15) Information, Chapter 15 Monitoring Parameters, TPCA Program Information, RCRA Program Information, Closure Information, and Interested Parties Information.

Date of Government Version: 04/01/2000	Source: State Water Resources Control Board
Date Data Arrived at EDR: 04/10/2000	Telephone: 916-227-4448
Date Made Active in Reports: 05/10/2000	Last EDR Contact: 07/21/2020
Number of Days to Update: 30	Next Scheduled EDR Contact: 11/09/2020
	Data Release Frequency: No Update Planned

### **SWRCY: Recycler Database**

A listing of recycling facilities in California.

Date of Government Version: 03/09/2020	Source: Department of Conservation
Date Data Arrived at EDR: 03/10/2020	Telephone: 916-323-3836
Date Made Active in Reports: 05/19/2020	Last EDR Contact: 06/09/2020
Number of Days to Update: 70	Next Scheduled EDR Contact: 09/21/2020
	Data Release Frequency: Quarterly

### **HAULERS: Registered Waste Tire Haulers Listing**

A listing of registered waste tire haulers.

Date of Government Version: 11/15/2019	Source: Integrated Waste Management Board
Date Data Arrived at EDR: 11/15/2019	Telephone: 916-341-6422
Date Made Active in Reports: 01/23/2020	Last EDR Contact: 05/06/2020
Number of Days to Update: 69	Next Scheduled EDR Contact: 08/24/2020
	Data Release Frequency: Varies

### **INDIAN ODI: Report on the Status of Open Dumps on Indian Lands**

Location of open dumps on Indian land.

Date of Government Version: 12/31/1998	Source: Environmental Protection Agency
Date Data Arrived at EDR: 12/03/2007	Telephone: 703-308-8245
Date Made Active in Reports: 01/24/2008	Last EDR Contact: 07/21/2020
Number of Days to Update: 52	Next Scheduled EDR Contact: 11/09/2020
	Data Release Frequency: Varies

### **ODI: Open Dump Inventory**

An open dump is defined as a disposal facility that does not comply with one or more of the Part 257 or Part 258 Subtitle D Criteria.

Date of Government Version: 06/30/1985	Source: Environmental Protection Agency
Date Data Arrived at EDR: 08/09/2004	Telephone: 800-424-9346
Date Made Active in Reports: 09/17/2004	Last EDR Contact: 06/09/2004
Number of Days to Update: 39	Next Scheduled EDR Contact: N/A
	Data Release Frequency: No Update Planned

### **DEBRIS REGION 9: Torres Martinez Reservation Illegal Dump Site Locations**

A listing of illegal dump sites location on the Torres Martinez Indian Reservation located in eastern Riverside County and northern Imperial County, California.

Date of Government Version: 01/12/2009	Source: EPA, Region 9
Date Data Arrived at EDR: 05/07/2009	Telephone: 415-947-4219
Date Made Active in Reports: 09/21/2009	Last EDR Contact: 07/14/2020
Number of Days to Update: 137	Next Scheduled EDR Contact: 11/02/2020
	Data Release Frequency: No Update Planned

# GOVERNMENT RECORDS SEARCHED / DATA CURRENCY TRACKING

## IHS OPEN DUMPS: Open Dumps on Indian Land

A listing of all open dumps located on Indian Land in the United States.

Date of Government Version: 04/01/2014	Source: Department of Health & Human Services, Indian Health Service
Date Data Arrived at EDR: 08/06/2014	Telephone: 301-443-1452
Date Made Active in Reports: 01/29/2015	Last EDR Contact: 05/01/2020
Number of Days to Update: 176	Next Scheduled EDR Contact: 08/10/2020
	Data Release Frequency: Varies

## Local Lists of Hazardous waste / Contaminated Sites

### US HIST CDL: National Clandestine Laboratory Register

A listing of clandestine drug lab locations that have been removed from the DEAs National Clandestine Laboratory Register.

Date of Government Version: 03/18/2020	Source: Drug Enforcement Administration
Date Data Arrived at EDR: 03/19/2020	Telephone: 202-307-1000
Date Made Active in Reports: 06/09/2020	Last EDR Contact: 05/18/2020
Number of Days to Update: 82	Next Scheduled EDR Contact: 09/07/2020
	Data Release Frequency: No Update Planned

### HIST CAL-SITES: Calsites Database

The Calsites database contains potential or confirmed hazardous substance release properties. In 1996, California EPA reevaluated and significantly reduced the number of sites in the Calsites database. No longer updated by the state agency. It has been replaced by ENVIROSTOR.

Date of Government Version: 08/08/2005	Source: Department of Toxic Substance Control
Date Data Arrived at EDR: 08/03/2006	Telephone: 916-323-3400
Date Made Active in Reports: 08/24/2006	Last EDR Contact: 02/23/2009
Number of Days to Update: 21	Next Scheduled EDR Contact: 05/25/2009
	Data Release Frequency: No Update Planned

### SCH: School Property Evaluation Program

This category contains proposed and existing school sites that are being evaluated by DTSC for possible hazardous materials contamination. In some cases, these properties may be listed in the CalSites category depending on the level of threat to public health and safety or the environment they pose.

Date of Government Version: 04/27/2020	Source: Department of Toxic Substances Control
Date Data Arrived at EDR: 04/28/2020	Telephone: 916-323-3400
Date Made Active in Reports: 07/13/2020	Last EDR Contact: 04/28/2020
Number of Days to Update: 76	Next Scheduled EDR Contact: 08/10/2020
	Data Release Frequency: Quarterly

### CDL: Clandestine Drug Labs

A listing of drug lab locations. Listing of a location in this database does not indicate that any illegal drug lab materials were or were not present there, and does not constitute a determination that the location either requires or does not require additional cleanup work.

Date of Government Version: 12/31/2018	Source: Department of Toxic Substances Control
Date Data Arrived at EDR: 02/05/2020	Telephone: 916-255-6504
Date Made Active in Reports: 04/15/2020	Last EDR Contact: 07/09/2020
Number of Days to Update: 70	Next Scheduled EDR Contact: 10/19/2020
	Data Release Frequency: Varies

### TOXIC PITS: Toxic Pits Cleanup Act Sites

Toxic PITS Cleanup Act Sites. TOXIC PITS identifies sites suspected of containing hazardous substances where cleanup has not yet been completed.

Date of Government Version: 07/01/1995	Source: State Water Resources Control Board
Date Data Arrived at EDR: 08/30/1995	Telephone: 916-227-4364
Date Made Active in Reports: 09/26/1995	Last EDR Contact: 01/26/2009
Number of Days to Update: 27	Next Scheduled EDR Contact: 04/27/2009
	Data Release Frequency: No Update Planned

# GOVERNMENT RECORDS SEARCHED / DATA CURRENCY TRACKING

## CERS HAZ WASTE: CERS HAZ WASTE

List of sites in the California Environmental Protection Agency (CalEPA) Regulated Site Portal which fall under the Hazardous Chemical Management, Hazardous Waste Onsite Treatment, Household Hazardous Waste Collection, Hazardous Waste Generator, and RCRA LQ HW Generator programs.

Date of Government Version: 04/20/2020	Source: CalEPA
Date Data Arrived at EDR: 04/21/2020	Telephone: 916-323-2514
Date Made Active in Reports: 07/13/2020	Last EDR Contact: 07/21/2020
Number of Days to Update: 83	Next Scheduled EDR Contact: 11/02/2020
	Data Release Frequency: Quarterly

## US CDL: Clandestine Drug Labs

A listing of clandestine drug lab locations. The U.S. Department of Justice ("the Department") provides this web site as a public service. It contains addresses of some locations where law enforcement agencies reported they found chemicals or other items that indicated the presence of either clandestine drug laboratories or dumpsites. In most cases, the source of the entries is not the Department, and the Department has not verified the entry and does not guarantee its accuracy. Members of the public must verify the accuracy of all entries by, for example, contacting local law enforcement and local health departments.

Date of Government Version: 03/18/2020	Source: Drug Enforcement Administration
Date Data Arrived at EDR: 03/19/2020	Telephone: 202-307-1000
Date Made Active in Reports: 06/09/2020	Last EDR Contact: 05/18/2020
Number of Days to Update: 82	Next Scheduled EDR Contact: 09/07/2020
	Data Release Frequency: Quarterly

## PFAS: PFAS Contamination Site Location Listing

A listing of PFAS contaminated sites included in the GeoTracker database.

Date of Government Version: 03/09/2020	Source: State Water Resources Control Board
Date Data Arrived at EDR: 03/10/2020	Telephone: 866-480-1028
Date Made Active in Reports: 05/19/2020	Last EDR Contact: 06/09/2020
Number of Days to Update: 70	Next Scheduled EDR Contact: 09/21/2020
	Data Release Frequency: Varies

## **Local Lists of Registered Storage Tanks**

### SWEEPS UST: SWEEPS UST Listing

Statewide Environmental Evaluation and Planning System. This underground storage tank listing was updated and maintained by a company contacted by the SWRCB in the early 1990's. The listing is no longer updated or maintained. The local agency is the contact for more information on a site on the SWEEPS list.

Date of Government Version: 06/01/1994	Source: State Water Resources Control Board
Date Data Arrived at EDR: 07/07/2005	Telephone: N/A
Date Made Active in Reports: 08/11/2005	Last EDR Contact: 06/03/2005
Number of Days to Update: 35	Next Scheduled EDR Contact: N/A
	Data Release Frequency: No Update Planned

### UST MENDOCINO: Mendocino County UST Database

A listing of underground storage tank locations in Mendocino County.

Date of Government Version: 12/19/2019	Source: Department of Public Health
Date Data Arrived at EDR: 12/23/2019	Telephone: 707-463-4466
Date Made Active in Reports: 02/21/2020	Last EDR Contact: 05/15/2020
Number of Days to Update: 60	Next Scheduled EDR Contact: 09/07/2020
	Data Release Frequency: Annually

### HIST UST: Hazardous Substance Storage Container Database

The Hazardous Substance Storage Container Database is a historical listing of UST sites. Refer to local/county source for current data.

# GOVERNMENT RECORDS SEARCHED / DATA CURRENCY TRACKING

Date of Government Version: 10/15/1990  
Date Data Arrived at EDR: 01/25/1991  
Date Made Active in Reports: 02/12/1991  
Number of Days to Update: 18

Source: State Water Resources Control Board  
Telephone: 916-341-5851  
Last EDR Contact: 07/26/2001  
Next Scheduled EDR Contact: N/A  
Data Release Frequency: No Update Planned

## SAN FRANCISCO AST: Aboveground Storage Tank Site Listing Aboveground storage tank sites

Date of Government Version: 05/04/2020  
Date Data Arrived at EDR: 05/06/2020  
Date Made Active in Reports: 07/17/2020  
Number of Days to Update: 72

Source: San Francisco County Department of Public Health  
Telephone: 415-252-3896  
Last EDR Contact: 04/23/2020  
Next Scheduled EDR Contact: 08/17/2020  
Data Release Frequency: Varies

## CERS TANKS: California Environmental Reporting System (CERS) Tanks

List of sites in the California Environmental Protection Agency (CalEPA) Regulated Site Portal which fall under the Aboveground Petroleum Storage and Underground Storage Tank regulatory programs.

Date of Government Version: 04/20/2020  
Date Data Arrived at EDR: 04/21/2020  
Date Made Active in Reports: 07/09/2020  
Number of Days to Update: 79

Source: California Environmental Protection Agency  
Telephone: 916-323-2514  
Last EDR Contact: 07/21/2020  
Next Scheduled EDR Contact: 11/02/2020  
Data Release Frequency: Quarterly

## CA FID UST: Facility Inventory Database

The Facility Inventory Database (FID) contains a historical listing of active and inactive underground storage tank locations from the State Water Resource Control Board. Refer to local/county source for current data.

Date of Government Version: 10/31/1994  
Date Data Arrived at EDR: 09/05/1995  
Date Made Active in Reports: 09/29/1995  
Number of Days to Update: 24

Source: California Environmental Protection Agency  
Telephone: 916-341-5851  
Last EDR Contact: 12/28/1998  
Next Scheduled EDR Contact: N/A  
Data Release Frequency: No Update Planned

## **Local Land Records**

### LIENS: Environmental Liens Listing

A listing of property locations with environmental liens for California where DTSC is a lien holder.

Date of Government Version: 03/03/2020  
Date Data Arrived at EDR: 03/05/2020  
Date Made Active in Reports: 05/14/2020  
Number of Days to Update: 70

Source: Department of Toxic Substances Control  
Telephone: 916-323-3400  
Last EDR Contact: 05/27/2020  
Next Scheduled EDR Contact: 09/14/2020  
Data Release Frequency: Varies

### LIENS 2: CERCLA Lien Information

A Federal CERCLA ('Superfund') lien can exist by operation of law at any site or property at which EPA has spent Superfund monies. These monies are spent to investigate and address releases and threatened releases of contamination. CERCLIS provides information as to the identity of these sites and properties.

Date of Government Version: 04/27/2020  
Date Data Arrived at EDR: 05/06/2020  
Date Made Active in Reports: 05/28/2020  
Number of Days to Update: 22

Source: Environmental Protection Agency  
Telephone: 202-564-6023  
Last EDR Contact: 06/30/2020  
Next Scheduled EDR Contact: 10/12/2020  
Data Release Frequency: Semi-Annually

### DEED: Deed Restriction Listing

## GOVERNMENT RECORDS SEARCHED / DATA CURRENCY TRACKING

Site Mitigation and Brownfields Reuse Program Facility Sites with Deed Restrictions & Hazardous Waste Management Program Facility Sites with Deed / Land Use Restriction. The DTSC Site Mitigation and Brownfields Reuse Program (SMBRP) list includes sites cleaned up under the program's oversight and generally does not include current or former hazardous waste facilities that required a hazardous waste facility permit. The list represents deed restrictions that are active. Some sites have multiple deed restrictions. The DTSC Hazardous Waste Management Program (HWMP) has developed a list of current or former hazardous waste facilities that have a recorded land use restriction at the local county recorder's office. The land use restrictions on this list were required by the DTSC HWMP as a result of the presence of hazardous substances that remain on site after the facility (or part of the facility) has been closed or cleaned up. The types of land use restriction include deed notice, deed restriction, or a land use restriction that binds current and future owners.

Date of Government Version: 03/02/2020	Source: DTSC and SWRCB
Date Data Arrived at EDR: 03/03/2020	Telephone: 916-323-3400
Date Made Active in Reports: 05/13/2020	Last EDR Contact: 06/02/2020
Number of Days to Update: 71	Next Scheduled EDR Contact: 09/14/2020
	Data Release Frequency: Semi-Annually

### **Records of Emergency Release Reports**

#### **HMIRS: Hazardous Materials Information Reporting System**

Hazardous Materials Incident Report System. HMIRS contains hazardous material spill incidents reported to DOT.

Date of Government Version: 02/27/2020	Source: U.S. Department of Transportation
Date Data Arrived at EDR: 03/24/2020	Telephone: 202-366-4555
Date Made Active in Reports: 06/18/2020	Last EDR Contact: 06/23/2020
Number of Days to Update: 86	Next Scheduled EDR Contact: 10/05/2020
	Data Release Frequency: Quarterly

#### **CHMIRS: California Hazardous Material Incident Report System**

California Hazardous Material Incident Reporting System. CHMIRS contains information on reported hazardous material incidents (accidental releases or spills).

Date of Government Version: 03/31/2020	Source: Office of Emergency Services
Date Data Arrived at EDR: 04/21/2020	Telephone: 916-845-8400
Date Made Active in Reports: 07/09/2020	Last EDR Contact: 07/21/2020
Number of Days to Update: 79	Next Scheduled EDR Contact: 11/02/2020
	Data Release Frequency: Semi-Annually

#### **LDS: Land Disposal Sites Listing (GEOTRACKER)**

Land Disposal sites (Landfills) included in GeoTracker. GeoTracker is the Water Boards data management system for sites that impact, or have the potential to impact, water quality in California, with emphasis on groundwater.

Date of Government Version: 05/13/2020	Source: State Water Quality Control Board
Date Data Arrived at EDR: 05/13/2020	Telephone: 866-480-1028
Date Made Active in Reports: 05/14/2020	Last EDR Contact: 06/09/2020
Number of Days to Update: 1	Next Scheduled EDR Contact: 09/21/2020
	Data Release Frequency: Quarterly

#### **MCS: Military Cleanup Sites Listing (GEOTRACKER)**

Military sites (consisting of: Military UST sites; Military Privatized sites; and Military Cleanup sites [formerly known as DoD non UST]) included in GeoTracker. GeoTracker is the Water Boards data management system for sites that impact, or have the potential to impact, water quality in California, with emphasis on groundwater.

Date of Government Version: 05/13/2020	Source: State Water Resources Control Board
Date Data Arrived at EDR: 05/13/2020	Telephone: 866-480-1028
Date Made Active in Reports: 05/15/2020	Last EDR Contact: 06/09/2020
Number of Days to Update: 2	Next Scheduled EDR Contact: 09/21/2020
	Data Release Frequency: Quarterly

# GOVERNMENT RECORDS SEARCHED / DATA CURRENCY TRACKING

## SPILLS 90: SPILLS90 data from FirstSearch

Spills 90 includes those spill and release records available exclusively from FirstSearch databases. Typically, they may include chemical, oil and/or hazardous substance spills recorded after 1990. Duplicate records that are already included in EDR incident and release records are not included in Spills 90.

Date of Government Version: 06/06/2012	Source: FirstSearch
Date Data Arrived at EDR: 01/03/2013	Telephone: N/A
Date Made Active in Reports: 02/22/2013	Last EDR Contact: 01/03/2013
Number of Days to Update: 50	Next Scheduled EDR Contact: N/A
	Data Release Frequency: No Update Planned

## Other Ascertainable Records

### RCRA NonGen / NLR: RCRA - Non Generators / No Longer Regulated

RCRAInfo is EPA's comprehensive information system, providing access to data supporting the Resource Conservation and Recovery Act (RCRA) of 1976 and the Hazardous and Solid Waste Amendments (HSWA) of 1984. The database includes selective information on sites which generate, transport, store, treat and/or dispose of hazardous waste as defined by the Resource Conservation and Recovery Act (RCRA). Non-Generators do not presently generate hazardous waste.

Date of Government Version: 03/23/2020	Source: Environmental Protection Agency
Date Data Arrived at EDR: 03/25/2020	Telephone: (415) 495-8895
Date Made Active in Reports: 05/21/2020	Last EDR Contact: 06/22/2020
Number of Days to Update: 57	Next Scheduled EDR Contact: 10/05/2020
	Data Release Frequency: Quarterly

### FUDS: Formerly Used Defense Sites

The listing includes locations of Formerly Used Defense Sites properties where the US Army Corps of Engineers is actively working or will take necessary cleanup actions.

Date of Government Version: 01/28/2020	Source: U.S. Army Corps of Engineers
Date Data Arrived at EDR: 02/19/2020	Telephone: 202-528-4285
Date Made Active in Reports: 05/14/2020	Last EDR Contact: 05/18/2020
Number of Days to Update: 85	Next Scheduled EDR Contact: 08/31/2020
	Data Release Frequency: Varies

### DOD: Department of Defense Sites

This data set consists of federally owned or administered lands, administered by the Department of Defense, that have any area equal to or greater than 640 acres of the United States, Puerto Rico, and the U.S. Virgin Islands.

Date of Government Version: 12/31/2005	Source: USGS
Date Data Arrived at EDR: 11/10/2006	Telephone: 888-275-8747
Date Made Active in Reports: 01/11/2007	Last EDR Contact: 07/09/2020
Number of Days to Update: 62	Next Scheduled EDR Contact: 10/19/2020
	Data Release Frequency: Semi-Annually

### FEDLAND: Federal and Indian Lands

Federally and Indian administrated lands of the United States. Lands included are administrated by: Army Corps of Engineers, Bureau of Reclamation, National Wild and Scenic River, National Wildlife Refuge, Public Domain Land, Wilderness, Wilderness Study Area, Wildlife Management Area, Bureau of Indian Affairs, Bureau of Land Management, Department of Justice, Forest Service, Fish and Wildlife Service, National Park Service.

Date of Government Version: 04/02/2018	Source: U.S. Geological Survey
Date Data Arrived at EDR: 04/11/2018	Telephone: 888-275-8747
Date Made Active in Reports: 11/06/2019	Last EDR Contact: 07/06/2020
Number of Days to Update: 574	Next Scheduled EDR Contact: 10/19/2020
	Data Release Frequency: N/A

### SCRD DRYCLEANERS: State Coalition for Remediation of Drycleaners Listing

The State Coalition for Remediation of Drycleaners was established in 1998, with support from the U.S. EPA Office of Superfund Remediation and Technology Innovation. It is comprised of representatives of states with established drycleaner remediation programs. Currently the member states are Alabama, Connecticut, Florida, Illinois, Kansas, Minnesota, Missouri, North Carolina, Oregon, South Carolina, Tennessee, Texas, and Wisconsin.

# GOVERNMENT RECORDS SEARCHED / DATA CURRENCY TRACKING

Date of Government Version: 01/01/2017  
Date Data Arrived at EDR: 02/03/2017  
Date Made Active in Reports: 04/07/2017  
Number of Days to Update: 63

Source: Environmental Protection Agency  
Telephone: 615-532-8599  
Last EDR Contact: 05/15/2020  
Next Scheduled EDR Contact: 08/24/2020  
Data Release Frequency: Varies

## US FIN ASSUR: Financial Assurance Information

All owners and operators of facilities that treat, store, or dispose of hazardous waste are required to provide proof that they will have sufficient funds to pay for the clean up, closure, and post-closure care of their facilities.

Date of Government Version: 03/23/2020  
Date Data Arrived at EDR: 03/24/2020  
Date Made Active in Reports: 06/18/2020  
Number of Days to Update: 86

Source: Environmental Protection Agency  
Telephone: 202-566-1917  
Last EDR Contact: 06/22/2020  
Next Scheduled EDR Contact: 10/05/2020  
Data Release Frequency: Quarterly

## EPA WATCH LIST: EPA WATCH LIST

EPA maintains a "Watch List" to facilitate dialogue between EPA, state and local environmental agencies on enforcement matters relating to facilities with alleged violations identified as either significant or high priority. Being on the Watch List does not mean that the facility has actually violated the law only that an investigation by EPA or a state or local environmental agency has led those organizations to allege that an unproven violation has in fact occurred. Being on the Watch List does not represent a higher level of concern regarding the alleged violations that were detected, but instead indicates cases requiring additional dialogue between EPA, state and local agencies - primarily because of the length of time the alleged violation has gone unaddressed or unresolved.

Date of Government Version: 08/30/2013  
Date Data Arrived at EDR: 03/21/2014  
Date Made Active in Reports: 06/17/2014  
Number of Days to Update: 88

Source: Environmental Protection Agency  
Telephone: 617-520-3000  
Last EDR Contact: 05/04/2020  
Next Scheduled EDR Contact: 08/17/2020  
Data Release Frequency: Quarterly

## 2020 COR ACTION: 2020 Corrective Action Program List

The EPA has set ambitious goals for the RCRA Corrective Action program by creating the 2020 Corrective Action Universe. This RCRA cleanup baseline includes facilities expected to need corrective action. The 2020 universe contains a wide variety of sites. Some properties are heavily contaminated while others were contaminated but have since been cleaned up. Still others have not been fully investigated yet, and may require little or no remediation. Inclusion in the 2020 Universe does not necessarily imply failure on the part of a facility to meet its RCRA obligations.

Date of Government Version: 09/30/2017  
Date Data Arrived at EDR: 05/08/2018  
Date Made Active in Reports: 07/20/2018  
Number of Days to Update: 73

Source: Environmental Protection Agency  
Telephone: 703-308-4044  
Last EDR Contact: 05/08/2020  
Next Scheduled EDR Contact: 08/17/2020  
Data Release Frequency: Varies

## TSCA: Toxic Substances Control Act

Toxic Substances Control Act. TSCA identifies manufacturers and importers of chemical substances included on the TSCA Chemical Substance Inventory list. It includes data on the production volume of these substances by plant site.

Date of Government Version: 12/31/2016  
Date Data Arrived at EDR: 06/21/2017  
Date Made Active in Reports: 01/05/2018  
Number of Days to Update: 198

Source: EPA  
Telephone: 202-260-5521  
Last EDR Contact: 06/17/2020  
Next Scheduled EDR Contact: 09/28/2020  
Data Release Frequency: Every 4 Years

## TRIS: Toxic Chemical Release Inventory System

Toxic Release Inventory System. TRIS identifies facilities which release toxic chemicals to the air, water and land in reportable quantities under SARA Title III Section 313.

# GOVERNMENT RECORDS SEARCHED / DATA CURRENCY TRACKING

Date of Government Version: 12/31/2018  
Date Data Arrived at EDR: 02/05/2020  
Date Made Active in Reports: 04/24/2020  
Number of Days to Update: 79

Source: EPA  
Telephone: 202-566-0250  
Last EDR Contact: 05/21/2020  
Next Scheduled EDR Contact: 08/31/2020  
Data Release Frequency: Annually

## SSTS: Section 7 Tracking Systems

Section 7 of the Federal Insecticide, Fungicide and Rodenticide Act, as amended (92 Stat. 829) requires all registered pesticide-producing establishments to submit a report to the Environmental Protection Agency by March 1st each year. Each establishment must report the types and amounts of pesticides, active ingredients and devices being produced, and those having been produced and sold or distributed in the past year.

Date of Government Version: 03/01/2020  
Date Data Arrived at EDR: 04/21/2020  
Date Made Active in Reports: 07/15/2020  
Number of Days to Update: 85

Source: EPA  
Telephone: 202-564-4203  
Last EDR Contact: 07/21/2020  
Next Scheduled EDR Contact: 11/02/2020  
Data Release Frequency: Annually

## ROD: Records Of Decision

Record of Decision. ROD documents mandate a permanent remedy at an NPL (Superfund) site containing technical and health information to aid in the cleanup.

Date of Government Version: 04/27/2020  
Date Data Arrived at EDR: 05/06/2020  
Date Made Active in Reports: 05/28/2020  
Number of Days to Update: 22

Source: EPA  
Telephone: 703-416-0223  
Last EDR Contact: 06/30/2020  
Next Scheduled EDR Contact: 09/14/2020  
Data Release Frequency: Annually

## RMP: Risk Management Plans

When Congress passed the Clean Air Act Amendments of 1990, it required EPA to publish regulations and guidance for chemical accident prevention at facilities using extremely hazardous substances. The Risk Management Program Rule (RMP Rule) was written to implement Section 112(r) of these amendments. The rule, which built upon existing industry codes and standards, requires companies of all sizes that use certain flammable and toxic substances to develop a Risk Management Program, which includes a(n): Hazard assessment that details the potential effects of an accidental release, an accident history of the last five years, and an evaluation of worst-case and alternative accidental releases; Prevention program that includes safety precautions and maintenance, monitoring, and employee training measures; and Emergency response program that spells out emergency health care, employee training measures and procedures for informing the public and response agencies (e.g the fire department) should an accident occur.

Date of Government Version: 11/05/2019  
Date Data Arrived at EDR: 11/20/2019  
Date Made Active in Reports: 04/17/2020  
Number of Days to Update: 149

Source: Environmental Protection Agency  
Telephone: 202-564-8600  
Last EDR Contact: 07/15/2020  
Next Scheduled EDR Contact: 11/02/2020  
Data Release Frequency: Varies

## RAATS: RCRA Administrative Action Tracking System

RCRA Administration Action Tracking System. RAATS contains records based on enforcement actions issued under RCRA pertaining to major violators and includes administrative and civil actions brought by the EPA. For administration actions after September 30, 1995, data entry in the RAATS database was discontinued. EPA will retain a copy of the database for historical records. It was necessary to terminate RAATS because a decrease in agency resources made it impossible to continue to update the information contained in the database.

Date of Government Version: 04/17/1995  
Date Data Arrived at EDR: 07/03/1995  
Date Made Active in Reports: 08/07/1995  
Number of Days to Update: 35

Source: EPA  
Telephone: 202-564-4104  
Last EDR Contact: 06/02/2008  
Next Scheduled EDR Contact: 09/01/2008  
Data Release Frequency: No Update Planned



# GOVERNMENT RECORDS SEARCHED / DATA CURRENCY TRACKING

## PRP: Potentially Responsible Parties

A listing of verified Potentially Responsible Parties

Date of Government Version: 04/27/2020	Source: EPA
Date Data Arrived at EDR: 05/06/2020	Telephone: 202-564-6023
Date Made Active in Reports: 06/09/2020	Last EDR Contact: 06/30/2020
Number of Days to Update: 34	Next Scheduled EDR Contact: 08/17/2020
	Data Release Frequency: Quarterly

## PADS: PCB Activity Database System

PCB Activity Database. PADS Identifies generators, transporters, commercial storers and/or brokers and disposers of PCB's who are required to notify the EPA of such activities.

Date of Government Version: 10/09/2019	Source: EPA
Date Data Arrived at EDR: 10/11/2019	Telephone: 202-566-0500
Date Made Active in Reports: 12/20/2019	Last EDR Contact: 07/13/2020
Number of Days to Update: 70	Next Scheduled EDR Contact: 10/19/2020
	Data Release Frequency: Annually

## ICIS: Integrated Compliance Information System

The Integrated Compliance Information System (ICIS) supports the information needs of the national enforcement and compliance program as well as the unique needs of the National Pollutant Discharge Elimination System (NPDES) program.

Date of Government Version: 11/18/2016	Source: Environmental Protection Agency
Date Data Arrived at EDR: 11/23/2016	Telephone: 202-564-2501
Date Made Active in Reports: 02/10/2017	Last EDR Contact: 06/30/2020
Number of Days to Update: 79	Next Scheduled EDR Contact: 10/19/2020
	Data Release Frequency: Quarterly

## FTTS: FIFRA/ TSCA Tracking System - FIFRA (Federal Insecticide, Fungicide, & Rodenticide Act)/TSCA (Toxic Substances Control Act)

FTTS tracks administrative cases and pesticide enforcement actions and compliance activities related to FIFRA, TSCA and EPCRA (Emergency Planning and Community Right-to-Know Act). To maintain currency, EDR contacts the Agency on a quarterly basis.

Date of Government Version: 04/09/2009	Source: EPA/Office of Prevention, Pesticides and Toxic Substances
Date Data Arrived at EDR: 04/16/2009	Telephone: 202-566-1667
Date Made Active in Reports: 05/11/2009	Last EDR Contact: 08/18/2017
Number of Days to Update: 25	Next Scheduled EDR Contact: 12/04/2017
	Data Release Frequency: No Update Planned

## FTTS INSP: FIFRA/ TSCA Tracking System - FIFRA (Federal Insecticide, Fungicide, & Rodenticide Act)/TSCA (Toxic Substances Control Act)

A listing of FIFRA/TSCA Tracking System (FTTS) inspections and enforcements.

Date of Government Version: 04/09/2009	Source: EPA
Date Data Arrived at EDR: 04/16/2009	Telephone: 202-566-1667
Date Made Active in Reports: 05/11/2009	Last EDR Contact: 08/18/2017
Number of Days to Update: 25	Next Scheduled EDR Contact: 12/04/2017
	Data Release Frequency: No Update Planned

## MLTS: Material Licensing Tracking System

MLTS is maintained by the Nuclear Regulatory Commission and contains a list of approximately 8,100 sites which possess or use radioactive materials and which are subject to NRC licensing requirements. To maintain currency, EDR contacts the Agency on a quarterly basis.

Date of Government Version: 10/25/2019	Source: Nuclear Regulatory Commission
Date Data Arrived at EDR: 10/25/2019	Telephone: 301-415-7169
Date Made Active in Reports: 01/15/2020	Last EDR Contact: 07/20/2020
Number of Days to Update: 82	Next Scheduled EDR Contact: 11/02/2020
	Data Release Frequency: Quarterly

# GOVERNMENT RECORDS SEARCHED / DATA CURRENCY TRACKING

## COAL ASH DOE: Steam-Electric Plant Operation Data

A listing of power plants that store ash in surface ponds.

Date of Government Version: 12/31/2018	Source: Department of Energy
Date Data Arrived at EDR: 12/04/2019	Telephone: 202-586-8719
Date Made Active in Reports: 01/15/2020	Last EDR Contact: 06/05/2020
Number of Days to Update: 42	Next Scheduled EDR Contact: 09/14/2020
	Data Release Frequency: Varies

## COAL ASH EPA: Coal Combustion Residues Surface Impoundments List

A listing of coal combustion residues surface impoundments with high hazard potential ratings.

Date of Government Version: 01/12/2017	Source: Environmental Protection Agency
Date Data Arrived at EDR: 03/05/2019	Telephone: N/A
Date Made Active in Reports: 11/11/2019	Last EDR Contact: 06/01/2020
Number of Days to Update: 251	Next Scheduled EDR Contact: 09/14/2020
	Data Release Frequency: Varies

## PCB TRANSFORMER: PCB Transformer Registration Database

The database of PCB transformer registrations that includes all PCB registration submittals.

Date of Government Version: 09/13/2019	Source: Environmental Protection Agency
Date Data Arrived at EDR: 11/06/2019	Telephone: 202-566-0517
Date Made Active in Reports: 02/10/2020	Last EDR Contact: 05/08/2020
Number of Days to Update: 96	Next Scheduled EDR Contact: 08/17/2020
	Data Release Frequency: Varies

## RADINFO: Radiation Information Database

The Radiation Information Database (RADINFO) contains information about facilities that are regulated by U.S. Environmental Protection Agency (EPA) regulations for radiation and radioactivity.

Date of Government Version: 07/01/2019	Source: Environmental Protection Agency
Date Data Arrived at EDR: 07/01/2019	Telephone: 202-343-9775
Date Made Active in Reports: 09/23/2019	Last EDR Contact: 06/24/2020
Number of Days to Update: 84	Next Scheduled EDR Contact: 10/12/2020
	Data Release Frequency: Quarterly

## HIST FTTS: FIFRA/TSCA Tracking System Administrative Case Listing

A complete administrative case listing from the FIFRA/TSCA Tracking System (FTTS) for all ten EPA regions. The information was obtained from the National Compliance Database (NCDB). NCDB supports the implementation of FIFRA (Federal Insecticide, Fungicide, and Rodenticide Act) and TSCA (Toxic Substances Control Act). Some EPA regions are now closing out records. Because of that, and the fact that some EPA regions are not providing EPA Headquarters with updated records, it was decided to create a HIST FTTS database. It included records that may not be included in the newer FTTS database updates. This database is no longer updated.

Date of Government Version: 10/19/2006	Source: Environmental Protection Agency
Date Data Arrived at EDR: 03/01/2007	Telephone: 202-564-2501
Date Made Active in Reports: 04/10/2007	Last EDR Contact: 12/17/2007
Number of Days to Update: 40	Next Scheduled EDR Contact: 03/17/2008
	Data Release Frequency: No Update Planned

## HIST FTTS INSP: FIFRA/TSCA Tracking System Inspection & Enforcement Case Listing

A complete inspection and enforcement case listing from the FIFRA/TSCA Tracking System (FTTS) for all ten EPA regions. The information was obtained from the National Compliance Database (NCDB). NCDB supports the implementation of FIFRA (Federal Insecticide, Fungicide, and Rodenticide Act) and TSCA (Toxic Substances Control Act). Some EPA regions are now closing out records. Because of that, and the fact that some EPA regions are not providing EPA Headquarters with updated records, it was decided to create a HIST FTTS database. It included records that may not be included in the newer FTTS database updates. This database is no longer updated.

# GOVERNMENT RECORDS SEARCHED / DATA CURRENCY TRACKING

Date of Government Version: 10/19/2006  
Date Data Arrived at EDR: 03/01/2007  
Date Made Active in Reports: 04/10/2007  
Number of Days to Update: 40

Source: Environmental Protection Agency  
Telephone: 202-564-2501  
Last EDR Contact: 12/17/2008  
Next Scheduled EDR Contact: 03/17/2008  
Data Release Frequency: No Update Planned

## DOT OPS: Incident and Accident Data

Department of Transportation, Office of Pipeline Safety Incident and Accident data.

Date of Government Version: 01/02/2020  
Date Data Arrived at EDR: 01/28/2020  
Date Made Active in Reports: 04/17/2020  
Number of Days to Update: 80

Source: Department of Transportation, Office of Pipeline Safety  
Telephone: 202-366-4595  
Last EDR Contact: 04/28/2020  
Next Scheduled EDR Contact: 08/10/2020  
Data Release Frequency: Quarterly

## CONSENT: Superfund (CERCLA) Consent Decrees

Major legal settlements that establish responsibility and standards for cleanup at NPL (Superfund) sites. Released periodically by United States District Courts after settlement by parties to litigation matters.

Date of Government Version: 06/30/2020  
Date Data Arrived at EDR: 07/15/2020  
Date Made Active in Reports: 07/21/2020  
Number of Days to Update: 6

Source: Department of Justice, Consent Decree Library  
Telephone: Varies  
Last EDR Contact: 07/06/2020  
Next Scheduled EDR Contact: 10/19/2020  
Data Release Frequency: Varies

## BRS: Biennial Reporting System

The Biennial Reporting System is a national system administered by the EPA that collects data on the generation and management of hazardous waste. BRS captures detailed data from two groups: Large Quantity Generators (LQG) and Treatment, Storage, and Disposal Facilities.

Date of Government Version: 12/31/2015  
Date Data Arrived at EDR: 02/22/2017  
Date Made Active in Reports: 09/28/2017  
Number of Days to Update: 218

Source: EPA/NTIS  
Telephone: 800-424-9346  
Last EDR Contact: 06/22/2020  
Next Scheduled EDR Contact: 10/05/2020  
Data Release Frequency: Biennially

## INDIAN RESERV: Indian Reservations

This map layer portrays Indian administered lands of the United States that have any area equal to or greater than 640 acres.

Date of Government Version: 12/31/2014  
Date Data Arrived at EDR: 07/14/2015  
Date Made Active in Reports: 01/10/2017  
Number of Days to Update: 546

Source: USGS  
Telephone: 202-208-3710  
Last EDR Contact: 07/07/2020  
Next Scheduled EDR Contact: 10/19/2020  
Data Release Frequency: Semi-Annually

## FUSRAP: Formerly Utilized Sites Remedial Action Program

DOE established the Formerly Utilized Sites Remedial Action Program (FUSRAP) in 1974 to remediate sites where radioactive contamination remained from Manhattan Project and early U.S. Atomic Energy Commission (AEC) operations.

Date of Government Version: 08/08/2017  
Date Data Arrived at EDR: 09/11/2018  
Date Made Active in Reports: 09/14/2018  
Number of Days to Update: 3

Source: Department of Energy  
Telephone: 202-586-3559  
Last EDR Contact: 04/29/2020  
Next Scheduled EDR Contact: 08/17/2020  
Data Release Frequency: Varies

## UMTRA: Uranium Mill Tailings Sites

Uranium ore was mined by private companies for federal government use in national defense programs. When the mills shut down, large piles of the sand-like material (mill tailings) remain after uranium has been extracted from the ore. Levels of human exposure to radioactive materials from the piles are low; however, in some cases tailings were used as construction materials before the potential health hazards of the tailings were recognized.

# GOVERNMENT RECORDS SEARCHED / DATA CURRENCY TRACKING

Date of Government Version: 08/30/2019  
Date Data Arrived at EDR: 11/15/2019  
Date Made Active in Reports: 01/28/2020  
Number of Days to Update: 74

Source: Department of Energy  
Telephone: 505-845-0011  
Last EDR Contact: 05/18/2020  
Next Scheduled EDR Contact: 08/31/2020  
Data Release Frequency: Varies

## LEAD SMELTER 1: Lead Smelter Sites

A listing of former lead smelter site locations.

Date of Government Version: 04/27/2020  
Date Data Arrived at EDR: 05/06/2020  
Date Made Active in Reports: 05/28/2020  
Number of Days to Update: 22

Source: Environmental Protection Agency  
Telephone: 703-603-8787  
Last EDR Contact: 06/30/2020  
Next Scheduled EDR Contact: 10/12/2020  
Data Release Frequency: Varies

## LEAD SMELTER 2: Lead Smelter Sites

A list of several hundred sites in the U.S. where secondary lead smelting was done from 1931 and 1964. These sites may pose a threat to public health through ingestion or inhalation of contaminated soil or dust

Date of Government Version: 04/05/2001  
Date Data Arrived at EDR: 10/27/2010  
Date Made Active in Reports: 12/02/2010  
Number of Days to Update: 36

Source: American Journal of Public Health  
Telephone: 703-305-6451  
Last EDR Contact: 12/02/2009  
Next Scheduled EDR Contact: N/A  
Data Release Frequency: No Update Planned

## US AIRS (AFS): Aerometric Information Retrieval System Facility Subsystem (AFS)

The database is a sub-system of Aerometric Information Retrieval System (AIRS). AFS contains compliance data on air pollution point sources regulated by the U.S. EPA and/or state and local air regulatory agencies. This information comes from source reports by various stationary sources of air pollution, such as electric power plants, steel mills, factories, and universities, and provides information about the air pollutants they produce. Action, air program, air program pollutant, and general level plant data. It is used to track emissions and compliance data from industrial plants.

Date of Government Version: 10/12/2016  
Date Data Arrived at EDR: 10/26/2016  
Date Made Active in Reports: 02/03/2017  
Number of Days to Update: 100

Source: EPA  
Telephone: 202-564-2496  
Last EDR Contact: 09/26/2017  
Next Scheduled EDR Contact: 01/08/2018  
Data Release Frequency: Annually

## US AIRS MINOR: Air Facility System Data

A listing of minor source facilities.

Date of Government Version: 10/12/2016  
Date Data Arrived at EDR: 10/26/2016  
Date Made Active in Reports: 02/03/2017  
Number of Days to Update: 100

Source: EPA  
Telephone: 202-564-2496  
Last EDR Contact: 09/26/2017  
Next Scheduled EDR Contact: 01/08/2018  
Data Release Frequency: Annually

## US MINES: Mines Master Index File

Contains all mine identification numbers issued for mines active or opened since 1971. The data also includes violation information.

Date of Government Version: 02/11/2020  
Date Data Arrived at EDR: 02/25/2020  
Date Made Active in Reports: 05/21/2020  
Number of Days to Update: 86

Source: Department of Labor, Mine Safety and Health Administration  
Telephone: 303-231-5959  
Last EDR Contact: 05/21/2020  
Next Scheduled EDR Contact: 09/07/2020  
Data Release Frequency: Semi-Annually

## MINES VIOLATIONS: MSHA Violation Assessment Data

Mines violation and assessment information. Department of Labor, Mine Safety & Health Administration.

# GOVERNMENT RECORDS SEARCHED / DATA CURRENCY TRACKING

Date of Government Version: 03/31/2020  
Date Data Arrived at EDR: 04/01/2020  
Date Made Active in Reports: 05/21/2020  
Number of Days to Update: 50

Source: DOL, Mine Safety & Health Admi  
Telephone: 202-693-9424  
Last EDR Contact: 05/27/2020  
Next Scheduled EDR Contact: 09/14/2020  
Data Release Frequency: Quarterly

## US MINES 2: Ferrous and Nonferrous Metal Mines Database Listing

This map layer includes ferrous (ferrous metal mines are facilities that extract ferrous metals, such as iron ore or molybdenum) and nonferrous (Nonferrous metal mines are facilities that extract nonferrous metals, such as gold, silver, copper, zinc, and lead) metal mines in the United States.

Date of Government Version: 01/16/2018  
Date Data Arrived at EDR: 02/28/2020  
Date Made Active in Reports: 05/22/2020  
Number of Days to Update: 84

Source: USGS  
Telephone: 703-648-7709  
Last EDR Contact: 05/27/2020  
Next Scheduled EDR Contact: 09/07/2020  
Data Release Frequency: Varies

## US MINES 3: Active Mines & Mineral Plants Database Listing

Active Mines and Mineral Processing Plant operations for commodities monitored by the Minerals Information Team of the USGS.

Date of Government Version: 04/14/2011  
Date Data Arrived at EDR: 06/08/2011  
Date Made Active in Reports: 09/13/2011  
Number of Days to Update: 97

Source: USGS  
Telephone: 703-648-7709  
Last EDR Contact: 05/21/2020  
Next Scheduled EDR Contact: 09/07/2020  
Data Release Frequency: Varies

## ABANDONED MINES: Abandoned Mines

An inventory of land and water impacted by past mining (primarily coal mining) is maintained by OSMRE to provide information needed to implement the Surface Mining Control and Reclamation Act of 1977 (SMCRA). The inventory contains information on the location, type, and extent of AML impacts, as well as, information on the cost associated with the reclamation of those problems. The inventory is based upon field surveys by State, Tribal, and OSMRE program officials. It is dynamic to the extent that it is modified as new problems are identified and existing problems are reclaimed.

Date of Government Version: 03/05/2020  
Date Data Arrived at EDR: 03/06/2020  
Date Made Active in Reports: 05/29/2020  
Number of Days to Update: 84

Source: Department of Interior  
Telephone: 202-208-2609  
Last EDR Contact: 06/19/2020  
Next Scheduled EDR Contact: 09/21/2020  
Data Release Frequency: Quarterly

## FINDS: Facility Index System/Facility Registry System

Facility Index System. FINDS contains both facility information and 'pointers' to other sources that contain more detail. EDR includes the following FINDS databases in this report: PCS (Permit Compliance System), AIRS (Aerometric Information Retrieval System), DOCKET (Enforcement Docket used to manage and track information on civil judicial enforcement cases for all environmental statutes), FURS (Federal Underground Injection Control), C-DOCKET (Criminal Docket System used to track criminal enforcement actions for all environmental statutes), FFIS (Federal Facilities Information System), STATE (State Environmental Laws and Statutes), and PADS (PCB Activity Data System).

Date of Government Version: 02/03/2020  
Date Data Arrived at EDR: 03/03/2020  
Date Made Active in Reports: 05/28/2020  
Number of Days to Update: 86

Source: EPA  
Telephone: (415) 947-8000  
Last EDR Contact: 06/02/2020  
Next Scheduled EDR Contact: 09/14/2020  
Data Release Frequency: Quarterly

## UXO: Unexploded Ordnance Sites

A listing of unexploded ordnance site locations

Date of Government Version: 12/31/2017  
Date Data Arrived at EDR: 01/17/2019  
Date Made Active in Reports: 04/01/2019  
Number of Days to Update: 74

Source: Department of Defense  
Telephone: 703-704-1564  
Last EDR Contact: 07/09/2020  
Next Scheduled EDR Contact: 10/26/2020  
Data Release Frequency: Varies

# GOVERNMENT RECORDS SEARCHED / DATA CURRENCY TRACKING

## DOCKET HWC: Hazardous Waste Compliance Docket Listing

A complete list of the Federal Agency Hazardous Waste Compliance Docket Facilities.

Date of Government Version: 05/31/2018	Source: Environmental Protection Agency
Date Data Arrived at EDR: 07/26/2018	Telephone: 202-564-0527
Date Made Active in Reports: 10/05/2018	Last EDR Contact: 05/18/2020
Number of Days to Update: 71	Next Scheduled EDR Contact: 09/07/2020
	Data Release Frequency: Varies

## ECHO: Enforcement & Compliance History Information

ECHO provides integrated compliance and enforcement information for about 800,000 regulated facilities nationwide.

Date of Government Version: 04/04/2020	Source: Environmental Protection Agency
Date Data Arrived at EDR: 04/07/2020	Telephone: 202-564-2280
Date Made Active in Reports: 06/26/2020	Last EDR Contact: 07/02/2020
Number of Days to Update: 80	Next Scheduled EDR Contact: 10/19/2020
	Data Release Frequency: Quarterly

## FUELS PROGRAM: EPA Fuels Program Registered Listing

This listing includes facilities that are registered under the Part 80 (Code of Federal Regulations) EPA Fuels Programs. All companies now are required to submit new and updated registrations.

Date of Government Version: 02/18/2020	Source: EPA
Date Data Arrived at EDR: 02/19/2020	Telephone: 800-385-6164
Date Made Active in Reports: 05/14/2020	Last EDR Contact: 05/19/2020
Number of Days to Update: 85	Next Scheduled EDR Contact: 08/31/2020
	Data Release Frequency: Quarterly

## CA BOND EXP. PLAN: Bond Expenditure Plan

Department of Health Services developed a site-specific expenditure plan as the basis for an appropriation of Hazardous Substance Cleanup Bond Act funds. It is not updated.

Date of Government Version: 01/01/1989	Source: Department of Health Services
Date Data Arrived at EDR: 07/27/1994	Telephone: 916-255-2118
Date Made Active in Reports: 08/02/1994	Last EDR Contact: 05/31/1994
Number of Days to Update: 6	Next Scheduled EDR Contact: N/A
	Data Release Frequency: No Update Planned

## CORTESE: "Cortese" Hazardous Waste & Substances Sites List

The sites for the list are designated by the State Water Resource Control Board (LUST), the Integrated Waste Board (SWF/LS), and the Department of Toxic Substances Control (Cal-Sites).

Date of Government Version: 03/23/2020	Source: CAL EPA/Office of Emergency Information
Date Data Arrived at EDR: 03/24/2020	Telephone: 916-323-3400
Date Made Active in Reports: 06/05/2020	Last EDR Contact: 06/22/2020
Number of Days to Update: 73	Next Scheduled EDR Contact: 10/05/2020
	Data Release Frequency: Quarterly

## CUPA LIVERMORE-PLEASANTON: CUPA Facility Listing

list of facilities associated with the various CUPA programs in Livermore-Pleasanton

Date of Government Version: 05/01/2019	Source: Livermore-Pleasanton Fire Department
Date Data Arrived at EDR: 05/14/2019	Telephone: 925-454-2361
Date Made Active in Reports: 07/17/2019	Last EDR Contact: 05/15/2020
Number of Days to Update: 64	Next Scheduled EDR Contact: 08/24/2020
	Data Release Frequency: Varies

## CUPA SAN FRANCISCO CO: CUPA Facility Listing

Cupa facilities

# GOVERNMENT RECORDS SEARCHED / DATA CURRENCY TRACKING

Date of Government Version: 05/04/2020  
Date Data Arrived at EDR: 05/06/2020  
Date Made Active in Reports: 07/17/2020  
Number of Days to Update: 72

Source: San Francisco County Department of Environmental Health  
Telephone: 415-252-3896  
Last EDR Contact: 04/23/2020  
Next Scheduled EDR Contact: 08/17/2020  
Data Release Frequency: Varies

**DRYCLEAN AVAQMD:** Antelope Valley Air Quality Management District Drycleaner Listing  
A listing of dry cleaners in the Antelope Valley Air Quality Management District.

Date of Government Version: 02/27/2020  
Date Data Arrived at EDR: 02/28/2020  
Date Made Active in Reports: 05/07/2020  
Number of Days to Update: 69

Source: Antelope Valley Air Quality Management District  
Telephone: 661-723-8070  
Last EDR Contact: 05/27/2020  
Next Scheduled EDR Contact: 09/14/2020  
Data Release Frequency: Varies

**DRYCLEANERS:** Cleaner Facilities

A list of drycleaner related facilities that have EPA ID numbers. These are facilities with certain SIC codes: power laundries, family and commercial; garment pressing and cleaner's agents; linen supply; coin-operated laundries and cleaning; drycleaning plants, except rugs; carpet and upholster cleaning; industrial launderers; laundry and garment services.

Date of Government Version: 12/04/2019  
Date Data Arrived at EDR: 01/29/2020  
Date Made Active in Reports: 04/09/2020  
Number of Days to Update: 71

Source: Department of Toxic Substance Control  
Telephone: 916-327-4498  
Last EDR Contact: 05/27/2020  
Next Scheduled EDR Contact: 09/14/2020  
Data Release Frequency: Annually

**DRYCLEAN SOUTH COAST:** South Coast Air Quality Management District Drycleaner Listing  
A listing of dry cleaners in the South Coast Air Quality Management District

Date of Government Version: 03/25/2020  
Date Data Arrived at EDR: 03/26/2020  
Date Made Active in Reports: 06/15/2020  
Number of Days to Update: 81

Source: South Coast Air Quality Management District  
Telephone: 909-396-3211  
Last EDR Contact: 05/15/2020  
Next Scheduled EDR Contact: 09/07/2020  
Data Release Frequency: Varies

**EMI:** Emissions Inventory Data

Toxics and criteria pollutant emissions data collected by the ARB and local air pollution agencies.

Date of Government Version: 12/31/2017  
Date Data Arrived at EDR: 06/24/2019  
Date Made Active in Reports: 08/22/2019  
Number of Days to Update: 59

Source: California Air Resources Board  
Telephone: 916-322-2990  
Last EDR Contact: 06/16/2020  
Next Scheduled EDR Contact: 09/28/2020  
Data Release Frequency: Varies

**ENF:** Enforcement Action Listing

A listing of Water Board Enforcement Actions. Formal is everything except Oral/Verbal Communication, Notice of Violation, Expedited Payment Letter, and Staff Enforcement Letter.

Date of Government Version: 04/03/2020  
Date Data Arrived at EDR: 04/07/2020  
Date Made Active in Reports: 04/15/2020  
Number of Days to Update: 8

Source: State Water Resources Control Board  
Telephone: 916-445-9379  
Last EDR Contact: 07/21/2020  
Next Scheduled EDR Contact: 11/02/2020  
Data Release Frequency: Varies

**Financial Assurance 1:** Financial Assurance Information Listing

Financial Assurance information

Date of Government Version: 04/09/2020  
Date Data Arrived at EDR: 04/10/2020  
Date Made Active in Reports: 07/01/2020  
Number of Days to Update: 82

Source: Department of Toxic Substances Control  
Telephone: 916-255-3628  
Last EDR Contact: 07/14/2020  
Next Scheduled EDR Contact: 11/02/2020  
Data Release Frequency: Varies

# GOVERNMENT RECORDS SEARCHED / DATA CURRENCY TRACKING

## Financial Assurance 2: Financial Assurance Information Listing

A listing of financial assurance information for solid waste facilities. Financial assurance is intended to ensure that resources are available to pay for the cost of closure, post-closure care, and corrective measures if the owner or operator of a regulated facility is unable or unwilling to pay.

Date of Government Version: 02/19/2020	Source: California Integrated Waste Management Board
Date Data Arrived at EDR: 02/20/2020	Telephone: 916-341-6066
Date Made Active in Reports: 04/24/2020	Last EDR Contact: 04/29/2020
Number of Days to Update: 64	Next Scheduled EDR Contact: 08/24/2020
	Data Release Frequency: Varies

## HAZNET: Facility and Manifest Data

Facility and Manifest Data. The data is extracted from the copies of hazardous waste manifests received each year by the DTSC. The annual volume of manifests is typically 700,000 - 1,000,000 annually, representing approximately 350,000 - 500,000 shipments. Data are from the manifests submitted without correction, and therefore many contain some invalid values for data elements such as generator ID, TSD ID, waste category, and disposal method. This database begins with calendar year 1993.

Date of Government Version: 12/31/2019	Source: California Environmental Protection Agency
Date Data Arrived at EDR: 04/15/2020	Telephone: 916-255-1136
Date Made Active in Reports: 07/02/2020	Last EDR Contact: 07/06/2020
Number of Days to Update: 78	Next Scheduled EDR Contact: 10/19/2020
	Data Release Frequency: Annually

## ICE: ICE

Contains data pertaining to the Permitted Facilities with Inspections / Enforcements sites tracked in Envirostor.

Date of Government Version: 02/18/2020	Source: Department of Toxic Substances Control
Date Data Arrived at EDR: 02/19/2020	Telephone: 877-786-9427
Date Made Active in Reports: 04/24/2020	Last EDR Contact: 05/18/2020
Number of Days to Update: 65	Next Scheduled EDR Contact: 08/31/2020
	Data Release Frequency: Quarterly

## HIST CORTESE: Hazardous Waste & Substance Site List

The sites for the list are designated by the State Water Resource Control Board [LUST], the Integrated Waste Board [SWF/LS], and the Department of Toxic Substances Control [CALSITES]. This listing is no longer updated by the state agency.

Date of Government Version: 04/01/2001	Source: Department of Toxic Substances Control
Date Data Arrived at EDR: 01/22/2009	Telephone: 916-323-3400
Date Made Active in Reports: 04/08/2009	Last EDR Contact: 01/22/2009
Number of Days to Update: 76	Next Scheduled EDR Contact: N/A
	Data Release Frequency: No Update Planned

## HWP: EnviroStor Permitted Facilities Listing

Detailed information on permitted hazardous waste facilities and corrective action ("cleanups") tracked in EnviroStor.

Date of Government Version: 02/18/2020	Source: Department of Toxic Substances Control
Date Data Arrived at EDR: 02/19/2020	Telephone: 916-323-3400
Date Made Active in Reports: 04/24/2020	Last EDR Contact: 05/18/2020
Number of Days to Update: 65	Next Scheduled EDR Contact: 08/31/2020
	Data Release Frequency: Quarterly

## HWT: Registered Hazardous Waste Transporter Database

A listing of hazardous waste transporters. In California, unless specifically exempted, it is unlawful for any person to transport hazardous wastes unless the person holds a valid registration issued by DTSC. A hazardous waste transporter registration is valid for one year and is assigned a unique registration number.

Date of Government Version: 04/06/2020	Source: Department of Toxic Substances Control
Date Data Arrived at EDR: 04/08/2020	Telephone: 916-440-7145
Date Made Active in Reports: 06/26/2020	Last EDR Contact: 07/07/2020
Number of Days to Update: 79	Next Scheduled EDR Contact: 10/19/2020
	Data Release Frequency: Quarterly



# GOVERNMENT RECORDS SEARCHED / DATA CURRENCY TRACKING

## MINES: Mines Site Location Listing

A listing of mine site locations from the Office of Mine Reclamation.

Date of Government Version: 03/09/2020	Source: Department of Conservation
Date Data Arrived at EDR: 03/10/2020	Telephone: 916-322-1080
Date Made Active in Reports: 05/19/2020	Last EDR Contact: 06/09/2020
Number of Days to Update: 70	Next Scheduled EDR Contact: 09/21/2020
	Data Release Frequency: Quarterly

## MWMP: Medical Waste Management Program Listing

The Medical Waste Management Program (MWMP) ensures the proper handling and disposal of medical waste by permitting and inspecting medical waste Offsite Treatment Facilities (PDF) and Transfer Stations (PDF) throughout the state. MWMP also oversees all Medical Waste Transporters.

Date of Government Version: 02/12/2020	Source: Department of Public Health
Date Data Arrived at EDR: 03/03/2020	Telephone: 916-558-1784
Date Made Active in Reports: 05/14/2020	Last EDR Contact: 06/02/2020
Number of Days to Update: 72	Next Scheduled EDR Contact: 09/14/2020
	Data Release Frequency: Varies

## NPDES: NPDES Permits Listing

A listing of NPDES permits, including stormwater.

Date of Government Version: 02/10/2020	Source: State Water Resources Control Board
Date Data Arrived at EDR: 02/11/2020	Telephone: 916-445-9379
Date Made Active in Reports: 04/20/2020	Last EDR Contact: 05/12/2020
Number of Days to Update: 69	Next Scheduled EDR Contact: 08/24/2020
	Data Release Frequency: Quarterly

## PEST LIC: Pesticide Regulation Licenses Listing

A listing of licenses and certificates issued by the Department of Pesticide Regulation. The DPR issues licenses and/or certificates to: Persons and businesses that apply or sell pesticides; Pest control dealers and brokers; Persons who advise on agricultural pesticide applications.

Date of Government Version: 03/02/2020	Source: Department of Pesticide Regulation
Date Data Arrived at EDR: 03/03/2020	Telephone: 916-445-4038
Date Made Active in Reports: 05/14/2020	Last EDR Contact: 06/02/2020
Number of Days to Update: 72	Next Scheduled EDR Contact: 09/14/2020
	Data Release Frequency: Quarterly

## PROC: Certified Processors Database

A listing of certified processors.

Date of Government Version: 03/09/2020	Source: Department of Conservation
Date Data Arrived at EDR: 03/10/2020	Telephone: 916-323-3836
Date Made Active in Reports: 05/19/2020	Last EDR Contact: 06/09/2020
Number of Days to Update: 70	Next Scheduled EDR Contact: 09/21/2020
	Data Release Frequency: Quarterly

## NOTIFY 65: Proposition 65 Records

Listings of all Proposition 65 incidents reported to counties by the State Water Resources Control Board and the Regional Water Quality Control Board. This database is no longer updated by the reporting agency.

Date of Government Version: 03/12/2020	Source: State Water Resources Control Board
Date Data Arrived at EDR: 03/13/2020	Telephone: 916-445-3846
Date Made Active in Reports: 05/21/2020	Last EDR Contact: 06/10/2020
Number of Days to Update: 69	Next Scheduled EDR Contact: 09/28/2020
	Data Release Frequency: No Update Planned

# GOVERNMENT RECORDS SEARCHED / DATA CURRENCY TRACKING

## UIC: UIC Listing

A listing of wells identified as underground injection wells, in the California Oil and Gas Wells database.

Date of Government Version: 03/09/2020	Source: Department of Conservation
Date Data Arrived at EDR: 03/10/2020	Telephone: 916-445-2408
Date Made Active in Reports: 05/19/2020	Last EDR Contact: 06/09/2020
Number of Days to Update: 70	Next Scheduled EDR Contact: 09/21/2020
	Data Release Frequency: Varies

## UIC GEO: Underground Injection Control Sites (GEOTRACKER)

Underground control injection sites

Date of Government Version: 05/13/2020	Source: State Water Resource Control Board
Date Data Arrived at EDR: 05/13/2020	Telephone: 866-480-1028
Date Made Active in Reports: 05/15/2020	Last EDR Contact: 06/09/2020
Number of Days to Update: 2	Next Scheduled EDR Contact: 09/21/2020
	Data Release Frequency: Varies

## WASTEWATER PITS: Oil Wastewater Pits Listing

Water officials discovered that oil producers have been dumping chemical-laden wastewater into hundreds of unlined pits that are operating without proper permits. Inspections completed by the Central Valley Regional Water Quality Control Board revealed the existence of previously unidentified waste sites. The water boards review found that more than one-third of the region's active disposal pits are operating without permission.

Date of Government Version: 11/19/2019	Source: RWQCB, Central Valley Region
Date Data Arrived at EDR: 01/07/2020	Telephone: 559-445-5577
Date Made Active in Reports: 03/09/2020	Last EDR Contact: 07/09/2020
Number of Days to Update: 62	Next Scheduled EDR Contact: 10/19/2020
	Data Release Frequency: Varies

## WDS: Waste Discharge System

Sites which have been issued waste discharge requirements.

Date of Government Version: 06/19/2007	Source: State Water Resources Control Board
Date Data Arrived at EDR: 06/20/2007	Telephone: 916-341-5227
Date Made Active in Reports: 06/29/2007	Last EDR Contact: 05/07/2020
Number of Days to Update: 9	Next Scheduled EDR Contact: 08/31/2020
	Data Release Frequency: No Update Planned

## WIP: Well Investigation Program Case List

Well Investigation Program case in the San Gabriel and San Fernando Valley area.

Date of Government Version: 07/03/2009	Source: Los Angeles Water Quality Control Board
Date Data Arrived at EDR: 07/21/2009	Telephone: 213-576-6726
Date Made Active in Reports: 08/03/2009	Last EDR Contact: 06/17/2020
Number of Days to Update: 13	Next Scheduled EDR Contact: 10/05/2020
	Data Release Frequency: No Update Planned

## MILITARY PRIV SITES: Military Privatized Sites (GEOTRACKER)

Military privatized sites

Date of Government Version: 05/13/2020	Source: State Water Resources Control Board
Date Data Arrived at EDR: 05/13/2020	Telephone: 866-480-1028
Date Made Active in Reports: 05/15/2020	Last EDR Contact: 06/09/2020
Number of Days to Update: 2	Next Scheduled EDR Contact: 09/21/2020
	Data Release Frequency: Varies

## PROJECT: Project Sites (GEOTRACKER)

Projects sites

# GOVERNMENT RECORDS SEARCHED / DATA CURRENCY TRACKING

Date of Government Version: 05/13/2020  
Date Data Arrived at EDR: 05/13/2020  
Date Made Active in Reports: 05/15/2020  
Number of Days to Update: 2

Source: State Water Resources Control Board  
Telephone: 866-480-1028  
Last EDR Contact: 06/09/2020  
Next Scheduled EDR Contact: 09/21/2020  
Data Release Frequency: Varies

## WDR: Waste Discharge Requirements Listing

In general, the Waste Discharge Requirements (WDRs) Program (sometimes also referred to as the "Non Chapter 15 (Non 15) Program") regulates point discharges that are exempt pursuant to Subsection 20090 of Title 27 and not subject to the Federal Water Pollution Control Act. Exemptions from Title 27 may be granted for nine categories of discharges (e.g., sewage, wastewater, etc.) that meet, and continue to meet, the preconditions listed for each specific exemption. The scope of the WDRs Program also includes the discharge of wastes classified as inert, pursuant to section 20230 of Title 27.

Date of Government Version: 03/09/2020  
Date Data Arrived at EDR: 03/10/2020  
Date Made Active in Reports: 05/19/2020  
Number of Days to Update: 70

Source: State Water Resources Control Board  
Telephone: 916-341-5810  
Last EDR Contact: 06/09/2020  
Next Scheduled EDR Contact: 09/21/2020  
Data Release Frequency: Quarterly

## CIWQS: California Integrated Water Quality System

The California Integrated Water Quality System (CIWQS) is a computer system used by the State and Regional Water Quality Control Boards to track information about places of environmental interest, manage permits and other orders, track inspections, and manage violations and enforcement activities.

Date of Government Version: 03/02/2020  
Date Data Arrived at EDR: 03/03/2020  
Date Made Active in Reports: 05/13/2020  
Number of Days to Update: 71

Source: State Water Resources Control Board  
Telephone: 866-794-4977  
Last EDR Contact: 06/02/2020  
Next Scheduled EDR Contact: 09/14/2020  
Data Release Frequency: Varies

## CERS: CalEPA Regulated Site Portal Data

The CalEPA Regulated Site Portal database combines data about environmentally regulated sites and facilities in California into a single database. It combines data from a variety of state and federal databases, and provides an overview of regulated activities across the spectrum of environmental programs for any given location in California. These activities include hazardous materials and waste, state and federal cleanups, impacted ground and surface waters, and toxic materials

Date of Government Version: 04/20/2020  
Date Data Arrived at EDR: 04/21/2020  
Date Made Active in Reports: 07/13/2020  
Number of Days to Update: 83

Source: California Environmental Protection Agency  
Telephone: 916-323-2514  
Last EDR Contact: 07/21/2020  
Next Scheduled EDR Contact: 11/02/2020  
Data Release Frequency: Varies

## NON-CASE INFO: Non-Case Information Sites (GEOTRACKER)

Non-Case Information sites

Date of Government Version: 05/13/2020  
Date Data Arrived at EDR: 05/13/2020  
Date Made Active in Reports: 05/15/2020  
Number of Days to Update: 2

Source: State Water Resources Control Board  
Telephone: 866-480-1028  
Last EDR Contact: 06/09/2020  
Next Scheduled EDR Contact: 09/21/2020  
Data Release Frequency: Varies

## OTHER OIL GAS: Other Oil & Gas Projects Sites (GEOTRACKER)

Other Oil & Gas Projects sites

Date of Government Version: 05/13/2020  
Date Data Arrived at EDR: 05/13/2020  
Date Made Active in Reports: 05/15/2020  
Number of Days to Update: 2

Source: State Water Resources Control Board  
Telephone: 866-480-1028  
Last EDR Contact: 06/09/2020  
Next Scheduled EDR Contact: 09/21/2020  
Data Release Frequency: Varies

# GOVERNMENT RECORDS SEARCHED / DATA CURRENCY TRACKING

## PROD WATER PONDS: Produced Water Ponds Sites (GEOTRACKER)

Produced water ponds sites

Date of Government Version: 05/13/2020  
Date Data Arrived at EDR: 05/13/2020  
Date Made Active in Reports: 05/15/2020  
Number of Days to Update: 2

Source: State Water Resources Control Board  
Telephone: 866-480-1028  
Last EDR Contact: 06/09/2020  
Next Scheduled EDR Contact: 09/21/2020  
Data Release Frequency: Varies

## SAMPLING POINT: Sampling Point ? Public Sites (GEOTRACKER)

Sampling point - public sites

Date of Government Version: 05/13/2020  
Date Data Arrived at EDR: 05/13/2020  
Date Made Active in Reports: 05/15/2020  
Number of Days to Update: 2

Source: State Water Resources Control Board  
Telephone: 866-480-1028  
Last EDR Contact: 06/09/2020  
Next Scheduled EDR Contact: 09/21/2020  
Data Release Frequency: Varies

## WELL STIM PROJ: Well Stimulation Project (GEOTRACKER)

Includes areas of groundwater monitoring plans, a depiction of the monitoring network, and the facilities, boundaries, and subsurface characteristics of the oilfield and the features (oil and gas wells, produced water ponds, UIC wells, water supply wells, etc?) being monitored

Date of Government Version: 05/13/2020  
Date Data Arrived at EDR: 05/13/2020  
Date Made Active in Reports: 05/15/2020  
Number of Days to Update: 2

Source: State Water Resources Control Board  
Telephone: 866-480-1028  
Last EDR Contact: 06/09/2020  
Next Scheduled EDR Contact: 09/21/2020  
Data Release Frequency: Varies

## HWTS: Hazardous Waste Tracking System

DTSC maintains the Hazardous Waste Tracking System that stores ID number information since the early 1980s and manifest data since 1993. The system collects both manifest copies from the generator and destination facility.

Date of Government Version: 04/08/2020  
Date Data Arrived at EDR: 04/09/2020  
Date Made Active in Reports: 07/01/2020  
Number of Days to Update: 83

Source: Department of Toxic Substances Control  
Telephone: 916-324-2444  
Last EDR Contact: 06/29/2020  
Next Scheduled EDR Contact: 10/19/2020  
Data Release Frequency: Varies

## PCS: Permit Compliance System

PCS is a computerized management information system that contains data on National Pollutant Discharge Elimination System (NPDES) permit holding facilities. PCS tracks the permit, compliance, and enforcement status of NPDES facilities.

Date of Government Version: 07/14/2011  
Date Data Arrived at EDR: 08/05/2011  
Date Made Active in Reports: 09/29/2011  
Number of Days to Update: 55

Source: EPA, Office of Water  
Telephone: 202-564-2496  
Last EDR Contact: 06/08/2020  
Next Scheduled EDR Contact: 09/21/2020  
Data Release Frequency: Semi-Annually

## PCS INACTIVE: Listing of Inactive PCS Permits

An inactive permit is a facility that has shut down or is no longer discharging.

Date of Government Version: 11/05/2014  
Date Data Arrived at EDR: 01/06/2015  
Date Made Active in Reports: 05/06/2015  
Number of Days to Update: 120

Source: EPA  
Telephone: 202-564-2496  
Last EDR Contact: 07/09/2020  
Next Scheduled EDR Contact: 10/19/2020  
Data Release Frequency: Semi-Annually

# GOVERNMENT RECORDS SEARCHED / DATA CURRENCY TRACKING

## PCS ENF: Enforcement data

No description is available for this data

Date of Government Version: 12/31/2014  
Date Data Arrived at EDR: 02/05/2015  
Date Made Active in Reports: 03/06/2015  
Number of Days to Update: 29

Source: EPA  
Telephone: 202-564-2497  
Last EDR Contact: 07/01/2020  
Next Scheduled EDR Contact: 10/19/2020  
Data Release Frequency: Varies

## MINES MRDS: Mineral Resources Data System Mineral Resources Data System

Date of Government Version: 04/06/2018  
Date Data Arrived at EDR: 10/21/2019  
Date Made Active in Reports: 10/24/2019  
Number of Days to Update: 3

Source: USGS  
Telephone: 703-648-6533  
Last EDR Contact: 05/21/2020  
Next Scheduled EDR Contact: 09/07/2020  
Data Release Frequency: Varies

## EDR HIGH RISK HISTORICAL RECORDS

### *EDR Exclusive Records*

#### EDR MGP: EDR Proprietary Manufactured Gas Plants

The EDR Proprietary Manufactured Gas Plant Database includes records of coal gas plants (manufactured gas plants) compiled by EDR's researchers. Manufactured gas sites were used in the United States from the 1800's to 1950's to produce a gas that could be distributed and used as fuel. These plants used whale oil, rosin, coal, or a mixture of coal, oil, and water that also produced a significant amount of waste. Many of the byproducts of the gas production, such as coal tar (oily waste containing volatile and non-volatile chemicals), sludges, oils and other compounds are potentially hazardous to human health and the environment. The byproduct from this process was frequently disposed of directly at the plant site and can remain or spread slowly, serving as a continuous source of soil and groundwater contamination.

Date of Government Version: N/A  
Date Data Arrived at EDR: N/A  
Date Made Active in Reports: N/A  
Number of Days to Update: N/A

Source: EDR, Inc.  
Telephone: N/A  
Last EDR Contact: N/A  
Next Scheduled EDR Contact: N/A  
Data Release Frequency: No Update Planned

#### EDR Hist Auto: EDR Exclusive Historical Auto Stations

EDR has searched selected national collections of business directories and has collected listings of potential gas station/filling station/service station sites that were available to EDR researchers. EDR's review was limited to those categories of sources that might, in EDR's opinion, include gas station/filling station/service station establishments. The categories reviewed included, but were not limited to gas, gas station, gasoline station, filling station, auto, automobile repair, auto service station, service station, etc. This database falls within a category of information EDR classifies as "High Risk Historical Records", or HRHR. EDR's HRHR effort presents unique and sometimes proprietary data about past sites and operations that typically create environmental concerns, but may not show up in current government records searches.

Date of Government Version: N/A  
Date Data Arrived at EDR: N/A  
Date Made Active in Reports: N/A  
Number of Days to Update: N/A

Source: EDR, Inc.  
Telephone: N/A  
Last EDR Contact: N/A  
Next Scheduled EDR Contact: N/A  
Data Release Frequency: Varies

#### EDR Hist Cleaner: EDR Exclusive Historical Cleaners

EDR has searched selected national collections of business directories and has collected listings of potential dry cleaner sites that were available to EDR researchers. EDR's review was limited to those categories of sources that might, in EDR's opinion, include dry cleaning establishments. The categories reviewed included, but were not limited to dry cleaners, cleaners, laundry, laundromat, cleaning/laundry, wash & dry etc. This database falls within a category of information EDR classifies as "High Risk Historical Records", or HRHR. EDR's HRHR effort presents unique and sometimes proprietary data about past sites and operations that typically create environmental concerns, but may not show up in current government records searches.

# GOVERNMENT RECORDS SEARCHED / DATA CURRENCY TRACKING

Date of Government Version: N/A  
Date Data Arrived at EDR: N/A  
Date Made Active in Reports: N/A  
Number of Days to Update: N/A

Source: EDR, Inc.  
Telephone: N/A  
Last EDR Contact: N/A  
Next Scheduled EDR Contact: N/A  
Data Release Frequency: Varies

## EDR RECOVERED GOVERNMENT ARCHIVES

### *Exclusive Recovered Govt. Archives*

#### RGA LF: Recovered Government Archive Solid Waste Facilities List

The EDR Recovered Government Archive Landfill database provides a list of landfills derived from historical databases and includes many records that no longer appear in current government lists. Compiled from Records formerly available from the Department of Resources Recycling and Recovery in California.

Date of Government Version: N/A  
Date Data Arrived at EDR: 07/01/2013  
Date Made Active in Reports: 01/13/2014  
Number of Days to Update: 196

Source: Department of Resources Recycling and Recovery  
Telephone: N/A  
Last EDR Contact: 06/01/2012  
Next Scheduled EDR Contact: N/A  
Data Release Frequency: Varies

#### RGA LUST: Recovered Government Archive Leaking Underground Storage Tank

The EDR Recovered Government Archive Leaking Underground Storage Tank database provides a list of LUST incidents derived from historical databases and includes many records that no longer appear in current government lists. Compiled from Records formerly available from the State Water Resources Control Board in California.

Date of Government Version: N/A  
Date Data Arrived at EDR: 07/01/2013  
Date Made Active in Reports: 12/30/2013  
Number of Days to Update: 182

Source: State Water Resources Control Board  
Telephone: N/A  
Last EDR Contact: 06/01/2012  
Next Scheduled EDR Contact: N/A  
Data Release Frequency: Varies

## COUNTY RECORDS

### ALAMEDA COUNTY:

#### CS ALAMEDA: Contaminated Sites

A listing of contaminated sites overseen by the Toxic Release Program (oil and groundwater contamination from chemical releases and spills) and the Leaking Underground Storage Tank Program (soil and ground water contamination from leaking petroleum USTs).

Date of Government Version: 01/09/2019  
Date Data Arrived at EDR: 01/11/2019  
Date Made Active in Reports: 03/05/2019  
Number of Days to Update: 53

Source: Alameda County Environmental Health Services  
Telephone: 510-567-6700  
Last EDR Contact: 06/30/2020  
Next Scheduled EDR Contact: 10/19/2020  
Data Release Frequency: Semi-Annually

#### UST ALAMEDA: Underground Tanks

Underground storage tank sites located in Alameda county.

Date of Government Version: 06/30/2020  
Date Data Arrived at EDR: 07/01/2020  
Date Made Active in Reports: 07/17/2020  
Number of Days to Update: 16

Source: Alameda County Environmental Health Services  
Telephone: 510-567-6700  
Last EDR Contact: 06/30/2020  
Next Scheduled EDR Contact: 10/19/2020  
Data Release Frequency: Semi-Annually

### AMADOR COUNTY:

# GOVERNMENT RECORDS SEARCHED / DATA CURRENCY TRACKING

## CUPA AMADOR: CUPA Facility List Cupa Facility List

Date of Government Version: 05/18/2020  
Date Data Arrived at EDR: 05/19/2020  
Date Made Active in Reports: 06/01/2020  
Number of Days to Update: 13

Source: Amador County Environmental Health  
Telephone: 209-223-6439  
Last EDR Contact: 05/18/2020  
Next Scheduled EDR Contact: 08/17/2020  
Data Release Frequency: Varies

## BUTTE COUNTY:

### CUPA BUTTE: CUPA Facility Listing Cupa facility list.

Date of Government Version: 04/21/2017  
Date Data Arrived at EDR: 04/25/2017  
Date Made Active in Reports: 08/09/2017  
Number of Days to Update: 106

Source: Public Health Department  
Telephone: 530-538-7149  
Last EDR Contact: 06/30/2020  
Next Scheduled EDR Contact: 10/19/2020  
Data Release Frequency: No Update Planned

## CALVERAS COUNTY:

### CUPA CALVERAS: CUPA Facility Listing Cupa Facility Listing

Date of Government Version: 03/27/2020  
Date Data Arrived at EDR: 03/31/2020  
Date Made Active in Reports: 06/15/2020  
Number of Days to Update: 76

Source: Calveras County Environmental Health  
Telephone: 209-754-6399  
Last EDR Contact: 06/17/2020  
Next Scheduled EDR Contact: 10/05/2020  
Data Release Frequency: Quarterly

## COLUSA COUNTY:

### CUPA COLUSA: CUPA Facility List Cupa facility list.

Date of Government Version: 04/06/2020  
Date Data Arrived at EDR: 04/23/2020  
Date Made Active in Reports: 07/10/2020  
Number of Days to Update: 78

Source: Health & Human Services  
Telephone: 530-458-0396  
Last EDR Contact: 04/06/2020  
Next Scheduled EDR Contact: 08/17/2020  
Data Release Frequency: Semi-Annually

## CONTRA COSTA COUNTY:

### SL CONTRA COSTA: Site List

List includes sites from the underground tank, hazardous waste generator and business plan/2185 programs.

Date of Government Version: 04/01/2020  
Date Data Arrived at EDR: 04/20/2020  
Date Made Active in Reports: 07/06/2020  
Number of Days to Update: 77

Source: Contra Costa Health Services Department  
Telephone: 925-646-2286  
Last EDR Contact: 07/21/2020  
Next Scheduled EDR Contact: 11/09/2020  
Data Release Frequency: Semi-Annually

## DEL NORTE COUNTY:

# GOVERNMENT RECORDS SEARCHED / DATA CURRENCY TRACKING

## CUPA DEL NORTE: CUPA Facility List Cupa Facility list

Date of Government Version: 04/16/2020  
Date Data Arrived at EDR: 04/20/2020  
Date Made Active in Reports: 07/08/2020  
Number of Days to Update: 79

Source: Del Norte County Environmental Health Division  
Telephone: 707-465-0426  
Last EDR Contact: 07/21/2020  
Next Scheduled EDR Contact: 11/09/2020  
Data Release Frequency: Varies

## EL DORADO COUNTY:

### CUPA EL DORADO: CUPA Facility List CUPA facility list.

Date of Government Version: 12/31/2019  
Date Data Arrived at EDR: 01/03/2020  
Date Made Active in Reports: 03/05/2020  
Number of Days to Update: 62

Source: El Dorado County Environmental Management Department  
Telephone: 530-621-6623  
Last EDR Contact: 07/21/2020  
Next Scheduled EDR Contact: 11/09/2020  
Data Release Frequency: Varies

## FRESNO COUNTY:

### CUPA FRESNO: CUPA Resources List

Certified Unified Program Agency. CUPA's are responsible for implementing a unified hazardous materials and hazardous waste management regulatory program. The agency provides oversight of businesses that deal with hazardous materials, operate underground storage tanks or aboveground storage tanks.

Date of Government Version: 01/10/2020  
Date Data Arrived at EDR: 03/31/2020  
Date Made Active in Reports: 06/15/2020  
Number of Days to Update: 76

Source: Dept. of Community Health  
Telephone: 559-445-3271  
Last EDR Contact: 06/30/2020  
Next Scheduled EDR Contact: 10/12/2020  
Data Release Frequency: Semi-Annually

## GLENN COUNTY:

### CUPA GLENN: CUPA Facility List Cupa facility list

Date of Government Version: 01/22/2018  
Date Data Arrived at EDR: 01/24/2018  
Date Made Active in Reports: 03/14/2018  
Number of Days to Update: 49

Source: Glenn County Air Pollution Control District  
Telephone: 830-934-6500  
Last EDR Contact: 07/14/2020  
Next Scheduled EDR Contact: 11/02/2020  
Data Release Frequency: No Update Planned

## HUMBOLDT COUNTY:

### CUPA HUMBOLDT: CUPA Facility List CUPA facility list.

Date of Government Version: 05/19/2020  
Date Data Arrived at EDR: 05/20/2020  
Date Made Active in Reports: 06/15/2020  
Number of Days to Update: 26

Source: Humboldt County Environmental Health  
Telephone: N/A  
Last EDR Contact: 05/14/2020  
Next Scheduled EDR Contact: 08/31/2020  
Data Release Frequency: Semi-Annually

## IMPERIAL COUNTY:



# GOVERNMENT RECORDS SEARCHED / DATA CURRENCY TRACKING

## CUPA IMPERIAL: CUPA Facility List Cupa facility list.

Date of Government Version: 04/09/2020  
Date Data Arrived at EDR: 04/10/2020  
Date Made Active in Reports: 07/01/2020  
Number of Days to Update: 82

Source: San Diego Border Field Office  
Telephone: 760-339-2777  
Last EDR Contact: 07/14/2020  
Next Scheduled EDR Contact: 11/02/2020  
Data Release Frequency: Varies

## INYO COUNTY:

### CUPA INYO: CUPA Facility List Cupa facility list.

Date of Government Version: 04/02/2018  
Date Data Arrived at EDR: 04/03/2018  
Date Made Active in Reports: 06/14/2018  
Number of Days to Update: 73

Source: Inyo County Environmental Health Services  
Telephone: 760-878-0238  
Last EDR Contact: 05/07/2020  
Next Scheduled EDR Contact: 08/31/2020  
Data Release Frequency: Varies

## KERN COUNTY:

### UST KERN: Underground Storage Tank Sites & Tank Listing Kern County Sites and Tanks Listing.

Date of Government Version: 04/29/2020  
Date Data Arrived at EDR: 05/05/2020  
Date Made Active in Reports: 07/17/2020  
Number of Days to Update: 73

Source: Kern County Environment Health Services Department  
Telephone: 661-862-8700  
Last EDR Contact: 04/23/2020  
Next Scheduled EDR Contact: 08/17/2020  
Data Release Frequency: Quarterly

## KINGS COUNTY:

### CUPA KINGS: CUPA Facility List

A listing of sites included in the county's Certified Unified Program Agency database. California's Secretary for Environmental Protection established the unified hazardous materials and hazardous waste regulatory program as required by chapter 6.11 of the California Health and Safety Code. The Unified Program consolidates the administration, permits, inspections, and enforcement activities.

Date of Government Version: 02/13/2020  
Date Data Arrived at EDR: 02/14/2020  
Date Made Active in Reports: 04/24/2020  
Number of Days to Update: 70

Source: Kings County Department of Public Health  
Telephone: 559-584-1411  
Last EDR Contact: 05/07/2020  
Next Scheduled EDR Contact: 08/31/2020  
Data Release Frequency: Varies

## LAKE COUNTY:

### CUPA LAKE: CUPA Facility List Cupa facility list

Date of Government Version: 04/20/2020  
Date Data Arrived at EDR: 04/28/2020  
Date Made Active in Reports: 07/14/2020  
Number of Days to Update: 77

Source: Lake County Environmental Health  
Telephone: 707-263-1164  
Last EDR Contact: 07/08/2020  
Next Scheduled EDR Contact: 10/26/2020  
Data Release Frequency: Varies

## LASSEN COUNTY:

# GOVERNMENT RECORDS SEARCHED / DATA CURRENCY TRACKING

## CUPA LASSEN: CUPA Facility List Cupa facility list

Date of Government Version: 01/30/2020  
Date Data Arrived at EDR: 01/31/2020  
Date Made Active in Reports: 04/09/2020  
Number of Days to Update: 69

Source: Lassen County Environmental Health  
Telephone: 530-251-8528  
Last EDR Contact: 07/14/2020  
Next Scheduled EDR Contact: 11/02/2020  
Data Release Frequency: Varies

## LOS ANGELES COUNTY:

### AOCONCERN: Key Areas of Concerns in Los Angeles County

San Gabriel Valley areas where VOC contamination is at or above the MCL as designated by region 9 EPA office. Date of Government Version: 3/30/2009 Exide Site area is a cleanup plan of lead-impacted soil surrounding the former Exide Facility as designated by the DTSC. Date of Government Version: 7/17/2017

Date of Government Version: 03/30/2009  
Date Data Arrived at EDR: 03/31/2009  
Date Made Active in Reports: 10/23/2009  
Number of Days to Update: 206

Source: N/A  
Telephone: N/A  
Last EDR Contact: 06/10/2020  
Next Scheduled EDR Contact: 09/28/2020  
Data Release Frequency: No Update Planned

### HMS LOS ANGELES: HMS: Street Number List

Industrial Waste and Underground Storage Tank Sites.

Date of Government Version: 03/26/2020  
Date Data Arrived at EDR: 03/26/2020  
Date Made Active in Reports: 06/15/2020  
Number of Days to Update: 81

Source: Department of Public Works  
Telephone: 626-458-3517  
Last EDR Contact: 06/30/2020  
Next Scheduled EDR Contact: 10/19/2020  
Data Release Frequency: Semi-Annually

### LF LOS ANGELES: List of Solid Waste Facilities

Solid Waste Facilities in Los Angeles County.

Date of Government Version: 04/13/2020  
Date Data Arrived at EDR: 04/14/2020  
Date Made Active in Reports: 07/01/2020  
Number of Days to Update: 78

Source: La County Department of Public Works  
Telephone: 818-458-5185  
Last EDR Contact: 07/13/2020  
Next Scheduled EDR Contact: 10/26/2020  
Data Release Frequency: Varies

### LF LOS ANGELES CITY: City of Los Angeles Landfills

Landfills owned and maintained by the City of Los Angeles.

Date of Government Version: 01/01/2019  
Date Data Arrived at EDR: 01/15/2019  
Date Made Active in Reports: 03/07/2019  
Number of Days to Update: 51

Source: Engineering & Construction Division  
Telephone: 213-473-7869  
Last EDR Contact: 07/08/2020  
Next Scheduled EDR Contact: 10/26/2020  
Data Release Frequency: Varies

### LOS ANGELES AST: Active & Inactive AST Inventory

A listing of active & inactive above ground petroleum storage tank site locations, located in the City of Los Angeles.

Date of Government Version: 06/01/2019  
Date Data Arrived at EDR: 06/25/2019  
Date Made Active in Reports: 08/22/2019  
Number of Days to Update: 58

Source: Los Angeles Fire Department  
Telephone: 213-978-3800  
Last EDR Contact: 06/25/2020  
Next Scheduled EDR Contact: 10/05/2020  
Data Release Frequency: Varies

# GOVERNMENT RECORDS SEARCHED / DATA CURRENCY TRACKING

## LOS ANGELES CO LF METHANE: Methane Producing Landfills

This data was created on April 30, 2012 to represent known disposal sites in Los Angeles County that may produce and emanate methane gas. The shapefile contains disposal sites within Los Angeles County that once accepted degradable refuse material. Information used to create this data was extracted from a landfill survey performed by County Engineers (Major Waste System Map, 1973) as well as historical records from CalRecycle, Regional Water Quality Control Board, and Los Angeles County Department of Public Health

Date of Government Version: 04/30/2012	Source: Los Angeles County Department of Public Works
Date Data Arrived at EDR: 04/17/2019	Telephone: 626-458-6973
Date Made Active in Reports: 05/29/2019	Last EDR Contact: 07/13/2020
Number of Days to Update: 42	Next Scheduled EDR Contact: 10/26/2020
	Data Release Frequency: No Update Planned

## LOS ANGELES HM: Active & Inactive Hazardous Materials Inventory

A listing of active & inactive hazardous materials facility locations, located in the City of Los Angeles.

Date of Government Version: 06/01/2019	Source: Los Angeles Fire Department
Date Data Arrived at EDR: 06/25/2019	Telephone: 213-978-3800
Date Made Active in Reports: 08/22/2019	Last EDR Contact: 06/25/2020
Number of Days to Update: 58	Next Scheduled EDR Contact: 10/05/2020
	Data Release Frequency: Varies

## LOS ANGELES UST: Active & Inactive UST Inventory

A listing of active & inactive underground storage tank site locations and underground storage tank historical sites, located in the City of Los Angeles.

Date of Government Version: 06/01/2019	Source: Los Angeles Fire Department
Date Data Arrived at EDR: 06/25/2019	Telephone: 213-978-3800
Date Made Active in Reports: 08/22/2019	Last EDR Contact: 06/25/2020
Number of Days to Update: 58	Next Scheduled EDR Contact: 10/05/2020
	Data Release Frequency: Varies

## SITE MIT LOS ANGELES: Site Mitigation List

Industrial sites that have had some sort of spill or complaint.

Date of Government Version: 03/25/2020	Source: Community Health Services
Date Data Arrived at EDR: 04/14/2020	Telephone: 323-890-7806
Date Made Active in Reports: 07/01/2020	Last EDR Contact: 07/17/2020
Number of Days to Update: 78	Next Scheduled EDR Contact: 10/26/2020
	Data Release Frequency: Annually

## UST EL SEGUNDO: City of El Segundo Underground Storage Tank

Underground storage tank sites located in El Segundo city.

Date of Government Version: 01/21/2017	Source: City of El Segundo Fire Department
Date Data Arrived at EDR: 04/19/2017	Telephone: 310-524-2236
Date Made Active in Reports: 05/10/2017	Last EDR Contact: 07/08/2020
Number of Days to Update: 21	Next Scheduled EDR Contact: 10/26/2020
	Data Release Frequency: No Update Planned

## UST LONG BEACH: City of Long Beach Underground Storage Tank

Underground storage tank sites located in the city of Long Beach.

Date of Government Version: 04/22/2019	Source: City of Long Beach Fire Department
Date Data Arrived at EDR: 04/23/2019	Telephone: 562-570-2563
Date Made Active in Reports: 06/27/2019	Last EDR Contact: 07/14/2020
Number of Days to Update: 65	Next Scheduled EDR Contact: 11/02/2020
	Data Release Frequency: Varies

# GOVERNMENT RECORDS SEARCHED / DATA CURRENCY TRACKING

UST TORRANCE: City of Torrance Underground Storage Tank  
Underground storage tank sites located in the city of Torrance.

Date of Government Version: 06/27/2019	Source: City of Torrance Fire Department
Date Data Arrived at EDR: 07/30/2019	Telephone: 310-618-2973
Date Made Active in Reports: 10/02/2019	Last EDR Contact: 07/14/2020
Number of Days to Update: 64	Next Scheduled EDR Contact: 11/02/2020
	Data Release Frequency: Semi-Annually

MADERA COUNTY:

CUPA MADERA: CUPA Facility List

A listing of sites included in the county's Certified Unified Program Agency database. California's Secretary for Environmental Protection established the unified hazardous materials and hazardous waste regulatory program as required by chapter 6.11 of the California Health and Safety Code. The Unified Program consolidates the administration, permits, inspections, and enforcement activities.

Date of Government Version: 02/24/2020	Source: Madera County Environmental Health
Date Data Arrived at EDR: 02/25/2020	Telephone: 559-675-7823
Date Made Active in Reports: 05/07/2020	Last EDR Contact: 05/07/2020
Number of Days to Update: 72	Next Scheduled EDR Contact: 08/31/2020
	Data Release Frequency: Varies

MARIN COUNTY:

UST MARIN: Underground Storage Tank Sites  
Currently permitted USTs in Marin County.

Date of Government Version: 09/26/2018	Source: Public Works Department Waste Management
Date Data Arrived at EDR: 10/04/2018	Telephone: 415-473-6647
Date Made Active in Reports: 11/02/2018	Last EDR Contact: 06/24/2020
Number of Days to Update: 29	Next Scheduled EDR Contact: 10/12/2020
	Data Release Frequency: Semi-Annually

MERCED COUNTY:

CUPA MERCED: CUPA Facility List  
CUPA facility list.

Date of Government Version: 11/18/2019	Source: Merced County Environmental Health
Date Data Arrived at EDR: 11/20/2019	Telephone: 209-381-1094
Date Made Active in Reports: 01/03/2020	Last EDR Contact: 05/06/2020
Number of Days to Update: 44	Next Scheduled EDR Contact: 08/17/2020
	Data Release Frequency: Varies

MONO COUNTY:

CUPA MONO: CUPA Facility List  
CUPA Facility List

Date of Government Version: 02/21/2020	Source: Mono County Health Department
Date Data Arrived at EDR: 03/05/2020	Telephone: 760-932-5580
Date Made Active in Reports: 05/13/2020	Last EDR Contact: 05/15/2020
Number of Days to Update: 69	Next Scheduled EDR Contact: 09/07/2020
	Data Release Frequency: Varies

MONTEREY COUNTY:

# GOVERNMENT RECORDS SEARCHED / DATA CURRENCY TRACKING

## CUPA MONTEREY: CUPA Facility Listing

CUPA Program listing from the Environmental Health Division.

Date of Government Version: 11/06/2019  
Date Data Arrived at EDR: 11/07/2019  
Date Made Active in Reports: 01/08/2020  
Number of Days to Update: 62

Source: Monterey County Health Department  
Telephone: 831-796-1297  
Last EDR Contact: 07/08/2020  
Next Scheduled EDR Contact: 10/12/2020  
Data Release Frequency: Varies

## NAPA COUNTY:

### LUST NAPA: Sites With Reported Contamination

A listing of leaking underground storage tank sites located in Napa county.

Date of Government Version: 01/09/2017  
Date Data Arrived at EDR: 01/11/2017  
Date Made Active in Reports: 03/02/2017  
Number of Days to Update: 50

Source: Napa County Department of Environmental Management  
Telephone: 707-253-4269  
Last EDR Contact: 05/15/2020  
Next Scheduled EDR Contact: 09/07/2020  
Data Release Frequency: No Update Planned

### UST NAPA: Closed and Operating Underground Storage Tank Sites

Underground storage tank sites located in Napa county.

Date of Government Version: 09/05/2019  
Date Data Arrived at EDR: 09/09/2019  
Date Made Active in Reports: 10/31/2019  
Number of Days to Update: 52

Source: Napa County Department of Environmental Management  
Telephone: 707-253-4269  
Last EDR Contact: 05/15/2020  
Next Scheduled EDR Contact: 09/07/2020  
Data Release Frequency: No Update Planned

## NEVADA COUNTY:

### CUPA NEVADA: CUPA Facility List

CUPA facility list.

Date of Government Version: 02/05/2020  
Date Data Arrived at EDR: 02/06/2020  
Date Made Active in Reports: 04/15/2020  
Number of Days to Update: 69

Source: Community Development Agency  
Telephone: 530-265-1467  
Last EDR Contact: 07/21/2020  
Next Scheduled EDR Contact: 11/09/2020  
Data Release Frequency: Varies

## ORANGE COUNTY:

### IND\_SITE ORANGE: List of Industrial Site Cleanups

Petroleum and non-petroleum spills.

Date of Government Version: 01/02/2020  
Date Data Arrived at EDR: 02/05/2020  
Date Made Active in Reports: 04/15/2020  
Number of Days to Update: 70

Source: Health Care Agency  
Telephone: 714-834-3446  
Last EDR Contact: 05/04/2020  
Next Scheduled EDR Contact: 08/17/2020  
Data Release Frequency: Annually

### LUST ORANGE: List of Underground Storage Tank Cleanups

Orange County Underground Storage Tank Cleanups (LUST).

Date of Government Version: 01/02/2020  
Date Data Arrived at EDR: 02/05/2020  
Date Made Active in Reports: 04/15/2020  
Number of Days to Update: 70

Source: Health Care Agency  
Telephone: 714-834-3446  
Last EDR Contact: 05/04/2020  
Next Scheduled EDR Contact: 08/17/2020  
Data Release Frequency: Quarterly

# GOVERNMENT RECORDS SEARCHED / DATA CURRENCY TRACKING

## UST ORANGE: List of Underground Storage Tank Facilities

Orange County Underground Storage Tank Facilities (UST).

Date of Government Version: 05/01/2020  
Date Data Arrived at EDR: 05/05/2020  
Date Made Active in Reports: 07/17/2020  
Number of Days to Update: 73

Source: Health Care Agency  
Telephone: 714-834-3446  
Last EDR Contact: 05/05/2020  
Next Scheduled EDR Contact: 08/17/2020  
Data Release Frequency: Quarterly

## PLACER COUNTY:

### MS PLACER: Master List of Facilities

List includes aboveground tanks, underground tanks and cleanup sites.

Date of Government Version: 03/02/2020  
Date Data Arrived at EDR: 03/03/2020  
Date Made Active in Reports: 05/13/2020  
Number of Days to Update: 71

Source: Placer County Health and Human Services  
Telephone: 530-745-2363  
Last EDR Contact: 05/27/2020  
Next Scheduled EDR Contact: 09/14/2020  
Data Release Frequency: Semi-Annually

## PLUMAS COUNTY:

### CUPA PLUMAS: CUPA Facility List

Plumas County CUPA Program facilities.

Date of Government Version: 03/31/2019  
Date Data Arrived at EDR: 04/23/2019  
Date Made Active in Reports: 06/26/2019  
Number of Days to Update: 64

Source: Plumas County Environmental Health  
Telephone: 530-283-6355  
Last EDR Contact: 07/14/2020  
Next Scheduled EDR Contact: 11/02/2020  
Data Release Frequency: Varies

## RIVERSIDE COUNTY:

### LUST RIVERSIDE: Listing of Underground Tank Cleanup Sites

Riverside County Underground Storage Tank Cleanup Sites (LUST).

Date of Government Version: 03/10/2020  
Date Data Arrived at EDR: 03/11/2020  
Date Made Active in Reports: 05/20/2020  
Number of Days to Update: 70

Source: Department of Environmental Health  
Telephone: 951-358-5055  
Last EDR Contact: 02/10/2020  
Next Scheduled EDR Contact: 09/28/2020  
Data Release Frequency: Quarterly

### UST RIVERSIDE: Underground Storage Tank Tank List

Underground storage tank sites located in Riverside county.

Date of Government Version: 03/10/2020  
Date Data Arrived at EDR: 03/11/2020  
Date Made Active in Reports: 05/20/2020  
Number of Days to Update: 70

Source: Department of Environmental Health  
Telephone: 951-358-5055  
Last EDR Contact: 06/10/2020  
Next Scheduled EDR Contact: 09/28/2020  
Data Release Frequency: Quarterly

## SACRAMENTO COUNTY:

### CS SACRAMENTO: Toxic Site Clean-Up List

List of sites where unauthorized releases of potentially hazardous materials have occurred.

# GOVERNMENT RECORDS SEARCHED / DATA CURRENCY TRACKING

Date of Government Version: 02/18/2020  
Date Data Arrived at EDR: 03/31/2020  
Date Made Active in Reports: 06/15/2020  
Number of Days to Update: 76

Source: Sacramento County Environmental Management  
Telephone: 916-875-8406  
Last EDR Contact: 07/02/2020  
Next Scheduled EDR Contact: 10/12/2020  
Data Release Frequency: Quarterly

## ML SACRAMENTO: Master Hazardous Materials Facility List

Any business that has hazardous materials on site - hazardous material storage sites, underground storage tanks, waste generators.

Date of Government Version: 02/24/2020  
Date Data Arrived at EDR: 03/31/2020  
Date Made Active in Reports: 06/17/2020  
Number of Days to Update: 78

Source: Sacramento County Environmental Management  
Telephone: 916-875-8406  
Last EDR Contact: 07/02/2020  
Next Scheduled EDR Contact: 10/12/2020  
Data Release Frequency: Quarterly

## SAN BENITO COUNTY:

### CUPA SAN BENITO: CUPA Facility List

Cupa facility list

Date of Government Version: 04/24/2020  
Date Data Arrived at EDR: 04/28/2020  
Date Made Active in Reports: 07/13/2020  
Number of Days to Update: 76

Source: San Benito County Environmental Health  
Telephone: N/A  
Last EDR Contact: 04/23/2020  
Next Scheduled EDR Contact: 08/17/2020  
Data Release Frequency: Varies

## SAN BERNARDINO COUNTY:

### PERMITS SAN BERNARDINO: Hazardous Material Permits

This listing includes underground storage tanks, medical waste handlers/generators, hazardous materials handlers, hazardous waste generators, and waste oil generators/handlers.

Date of Government Version: 02/25/2020  
Date Data Arrived at EDR: 02/26/2020  
Date Made Active in Reports: 05/07/2020  
Number of Days to Update: 71

Source: San Bernardino County Fire Department Hazardous Materials Division  
Telephone: 909-387-3041  
Last EDR Contact: 04/23/2020  
Next Scheduled EDR Contact: 08/17/2020  
Data Release Frequency: Quarterly

## SAN DIEGO COUNTY:

### HMMD SAN DIEGO: Hazardous Materials Management Division Database

The database includes: HE58 - This report contains the business name, site address, business phone number, establishment 'H' permit number, type of permit, and the business status. HE17 - In addition to providing the same information provided in the HE58 listing, HE17 provides inspection dates, violations received by the establishment, hazardous waste generated, the quantity, method of storage, treatment/disposal of waste and the hauler, and information on underground storage tanks. Unauthorized Release List - Includes a summary of environmental contamination cases in San Diego County (underground tank cases, non-tank cases, groundwater contamination, and soil contamination are included.)

Date of Government Version: 03/02/2020  
Date Data Arrived at EDR: 03/03/2020  
Date Made Active in Reports: 05/13/2020  
Number of Days to Update: 71

Source: Hazardous Materials Management Division  
Telephone: 619-338-2268  
Last EDR Contact: 06/02/2020  
Next Scheduled EDR Contact: 09/14/2020  
Data Release Frequency: Quarterly

# GOVERNMENT RECORDS SEARCHED / DATA CURRENCY TRACKING

## LF SAN DIEGO: Solid Waste Facilities

San Diego County Solid Waste Facilities.

Date of Government Version: 04/18/2018  
Date Data Arrived at EDR: 04/24/2018  
Date Made Active in Reports: 06/19/2018  
Number of Days to Update: 56

Source: Department of Health Services  
Telephone: 619-338-2209  
Last EDR Contact: 07/14/2020  
Next Scheduled EDR Contact: 11/02/2020  
Data Release Frequency: Varies

## SAN DIEGO CO LOP: Local Oversight Program Listing

A listing of all LOP release sites that are or were under the County of San Diego's jurisdiction. Included are closed or transferred cases, open cases, and cases that did not have a case type indicated. The cases without a case type are mostly complaints; however, some of them could be LOP cases.

Date of Government Version: 04/09/2020  
Date Data Arrived at EDR: 04/10/2020  
Date Made Active in Reports: 06/26/2020  
Number of Days to Update: 77

Source: Department of Environmental Health  
Telephone: 858-505-6874  
Last EDR Contact: 07/14/2020  
Next Scheduled EDR Contact: 11/02/2020  
Data Release Frequency: Varies

## SAN DIEGO CO SAM: Environmental Case Listing

The listing contains all underground tank release cases and projects pertaining to properties contaminated with hazardous substances that are actively under review by the Site Assessment and Mitigation Program.

Date of Government Version: 03/23/2010  
Date Data Arrived at EDR: 06/15/2010  
Date Made Active in Reports: 07/09/2010  
Number of Days to Update: 24

Source: San Diego County Department of Environmental Health  
Telephone: 619-338-2371  
Last EDR Contact: 05/27/2020  
Next Scheduled EDR Contact: 09/14/2020  
Data Release Frequency: No Update Planned

## SAN FRANCISCO COUNTY:

### LUST SAN FRANCISCO: Local Oversight Facilities

A listing of leaking underground storage tank sites located in San Francisco county.

Date of Government Version: 09/19/2008  
Date Data Arrived at EDR: 09/19/2008  
Date Made Active in Reports: 09/29/2008  
Number of Days to Update: 10

Source: Department Of Public Health San Francisco County  
Telephone: 415-252-3920  
Last EDR Contact: 04/23/2020  
Next Scheduled EDR Contact: 08/17/2020  
Data Release Frequency: No Update Planned

### UST SAN FRANCISCO: Underground Storage Tank Information

Underground storage tank sites located in San Francisco county.

Date of Government Version: 05/04/2020  
Date Data Arrived at EDR: 05/06/2020  
Date Made Active in Reports: 07/17/2020  
Number of Days to Update: 72

Source: Department of Public Health  
Telephone: 415-252-3920  
Last EDR Contact: 04/23/2020  
Next Scheduled EDR Contact: 08/17/2020  
Data Release Frequency: Quarterly

## SAN JOAQUIN COUNTY:

### UST SAN JOAQUIN: San Joaquin Co. UST

A listing of underground storage tank locations in San Joaquin county.

Date of Government Version: 06/22/2018  
Date Data Arrived at EDR: 06/26/2018  
Date Made Active in Reports: 07/11/2018  
Number of Days to Update: 15

Source: Environmental Health Department  
Telephone: N/A  
Last EDR Contact: 06/10/2020  
Next Scheduled EDR Contact: 09/28/2020  
Data Release Frequency: Semi-Annually

## SAN LUIS OBISPO COUNTY:



# GOVERNMENT RECORDS SEARCHED / DATA CURRENCY TRACKING

## CUPA SAN LUIS OBISPO: CUPA Facility List Cupa Facility List.

Date of Government Version: 02/18/2020  
Date Data Arrived at EDR: 02/20/2020  
Date Made Active in Reports: 04/24/2020  
Number of Days to Update: 64

Source: San Luis Obispo County Public Health Department  
Telephone: 805-781-5596  
Last EDR Contact: 05/07/2020  
Next Scheduled EDR Contact: 08/31/2020  
Data Release Frequency: Varies

## SAN MATEO COUNTY:

### BI SAN MATEO: Business Inventory

List includes Hazardous Materials Business Plan, hazardous waste generators, and underground storage tanks.

Date of Government Version: 02/20/2020  
Date Data Arrived at EDR: 02/20/2020  
Date Made Active in Reports: 04/24/2020  
Number of Days to Update: 64

Source: San Mateo County Environmental Health Services Division  
Telephone: 650-363-1921  
Last EDR Contact: 06/12/2020  
Next Scheduled EDR Contact: 09/21/2020  
Data Release Frequency: Annually

### LUST SAN MATEO: Fuel Leak List

A listing of leaking underground storage tank sites located in San Mateo county.

Date of Government Version: 03/29/2019  
Date Data Arrived at EDR: 03/29/2019  
Date Made Active in Reports: 05/29/2019  
Number of Days to Update: 61

Source: San Mateo County Environmental Health Services Division  
Telephone: 650-363-1921  
Last EDR Contact: 06/03/2020  
Next Scheduled EDR Contact: 09/21/2020  
Data Release Frequency: Semi-Annually

## SANTA BARBARA COUNTY:

### CUPA SANTA BARBARA: CUPA Facility Listing

CUPA Program Listing from the Environmental Health Services division.

Date of Government Version: 09/08/2011  
Date Data Arrived at EDR: 09/09/2011  
Date Made Active in Reports: 10/07/2011  
Number of Days to Update: 28

Source: Santa Barbara County Public Health Department  
Telephone: 805-686-8167  
Last EDR Contact: 05/07/2020  
Next Scheduled EDR Contact: 08/31/2020  
Data Release Frequency: No Update Planned

## SANTA CLARA COUNTY:

### CUPA SANTA CLARA: Cupa Facility List

Cupa facility list

Date of Government Version: 02/14/2020  
Date Data Arrived at EDR: 02/19/2020  
Date Made Active in Reports: 04/24/2020  
Number of Days to Update: 65

Source: Department of Environmental Health  
Telephone: 408-918-1973  
Last EDR Contact: 05/07/2020  
Next Scheduled EDR Contact: 08/31/2020  
Data Release Frequency: Varies

### HIST LUST SANTA CLARA: HIST LUST - Fuel Leak Site Activity Report

A listing of open and closed leaking underground storage tanks. This listing is no longer updated by the county. Leaking underground storage tanks are now handled by the Department of Environmental Health.

Date of Government Version: 03/29/2005  
Date Data Arrived at EDR: 03/30/2005  
Date Made Active in Reports: 04/21/2005  
Number of Days to Update: 22

Source: Santa Clara Valley Water District  
Telephone: 408-265-2600  
Last EDR Contact: 03/23/2009  
Next Scheduled EDR Contact: 06/22/2009  
Data Release Frequency: No Update Planned

# GOVERNMENT RECORDS SEARCHED / DATA CURRENCY TRACKING

## LUST SANTA CLARA: LOP Listing

A listing of leaking underground storage tanks located in Santa Clara county.

Date of Government Version: 03/03/2014  
Date Data Arrived at EDR: 03/05/2014  
Date Made Active in Reports: 03/18/2014  
Number of Days to Update: 13

Source: Department of Environmental Health  
Telephone: 408-918-3417  
Last EDR Contact: 05/15/2020  
Next Scheduled EDR Contact: 09/07/2020  
Data Release Frequency: No Update Planned

## SAN JOSE HAZMAT: Hazardous Material Facilities

Hazardous material facilities, including underground storage tank sites.

Date of Government Version: 04/22/2020  
Date Data Arrived at EDR: 04/24/2020  
Date Made Active in Reports: 05/07/2020  
Number of Days to Update: 13

Source: City of San Jose Fire Department  
Telephone: 408-535-7694  
Last EDR Contact: 04/23/2020  
Next Scheduled EDR Contact: 08/17/2020  
Data Release Frequency: Annually

## SANTA CRUZ COUNTY:

### CUPA SANTA CRUZ: CUPA Facility List

CUPA facility listing.

Date of Government Version: 01/21/2017  
Date Data Arrived at EDR: 02/22/2017  
Date Made Active in Reports: 05/23/2017  
Number of Days to Update: 90

Source: Santa Cruz County Environmental Health  
Telephone: 831-464-2761  
Last EDR Contact: 05/07/2020  
Next Scheduled EDR Contact: 08/31/2020  
Data Release Frequency: Varies

## SHASTA COUNTY:

### CUPA SHASTA: CUPA Facility List

Cupa Facility List.

Date of Government Version: 06/15/2017  
Date Data Arrived at EDR: 06/19/2017  
Date Made Active in Reports: 08/09/2017  
Number of Days to Update: 51

Source: Shasta County Department of Resource Management  
Telephone: 530-225-5789  
Last EDR Contact: 05/07/2020  
Next Scheduled EDR Contact: 08/31/2020  
Data Release Frequency: Varies

## SOLANO COUNTY:

### LUST SOLANO: Leaking Underground Storage Tanks

A listing of leaking underground storage tank sites located in Solano county.

Date of Government Version: 06/04/2019  
Date Data Arrived at EDR: 06/06/2019  
Date Made Active in Reports: 08/13/2019  
Number of Days to Update: 68

Source: Solano County Department of Environmental Management  
Telephone: 707-784-6770  
Last EDR Contact: 05/26/2020  
Next Scheduled EDR Contact: 09/13/2020  
Data Release Frequency: Quarterly

### UST SOLANO: Underground Storage Tanks

Underground storage tank sites located in Solano county.

Date of Government Version: 03/02/2020  
Date Data Arrived at EDR: 03/04/2020  
Date Made Active in Reports: 05/14/2020  
Number of Days to Update: 71

Source: Solano County Department of Environmental Management  
Telephone: 707-784-6770  
Last EDR Contact: 06/23/2020  
Next Scheduled EDR Contact: 09/14/2020  
Data Release Frequency: Quarterly

## SONOMA COUNTY:

# GOVERNMENT RECORDS SEARCHED / DATA CURRENCY TRACKING

## CUPA SONOMA: Cupa Facility List Cupa Facility list

Date of Government Version: 02/25/2020  
Date Data Arrived at EDR: 02/26/2020  
Date Made Active in Reports: 03/11/2020  
Number of Days to Update: 14

Source: County of Sonoma Fire & Emergency Services Department  
Telephone: 707-565-1174  
Last EDR Contact: 06/30/2020  
Next Scheduled EDR Contact: 10/05/2020  
Data Release Frequency: Varies

## LUST SONOMA: Leaking Underground Storage Tank Sites

A listing of leaking underground storage tank sites located in Sonoma county.

Date of Government Version: 04/03/2020  
Date Data Arrived at EDR: 04/08/2020  
Date Made Active in Reports: 06/26/2020  
Number of Days to Update: 79

Source: Department of Health Services  
Telephone: 707-565-6565  
Last EDR Contact: 06/17/2020  
Next Scheduled EDR Contact: 10/05/2020  
Data Release Frequency: Quarterly

## STANISLAUS COUNTY:

### CUPA STANISLAUS: CUPA Facility List Cupa facility list

Date of Government Version: 02/04/2020  
Date Data Arrived at EDR: 02/05/2020  
Date Made Active in Reports: 04/15/2020  
Number of Days to Update: 70

Source: Stanislaus County Department of Environmental Protection  
Telephone: 209-525-6751  
Last EDR Contact: 07/06/2020  
Next Scheduled EDR Contact: 10/26/2020  
Data Release Frequency: Varies

## SUTTER COUNTY:

### UST SUTTER: Underground Storage Tanks

Underground storage tank sites located in Sutter county.

Date of Government Version: 01/23/2020  
Date Data Arrived at EDR: 03/03/2020  
Date Made Active in Reports: 05/08/2020  
Number of Days to Update: 66

Source: Sutter County Environmental Health Services  
Telephone: 530-822-7500  
Last EDR Contact: 05/27/2020  
Next Scheduled EDR Contact: 09/14/2020  
Data Release Frequency: Semi-Annually

## TEHAMA COUNTY:

### CUPA TEHAMA: CUPA Facility List Cupa facilities

Date of Government Version: 03/16/2020  
Date Data Arrived at EDR: 03/17/2020  
Date Made Active in Reports: 05/26/2020  
Number of Days to Update: 70

Source: Tehama County Department of Environmental Health  
Telephone: 530-527-8020  
Last EDR Contact: 05/14/2020  
Next Scheduled EDR Contact: 08/17/2020  
Data Release Frequency: Varies

## TRINITY COUNTY:

### CUPA TRINITY: CUPA Facility List Cupa facility list

# GOVERNMENT RECORDS SEARCHED / DATA CURRENCY TRACKING

Date of Government Version: 04/09/2020  
Date Data Arrived at EDR: 04/10/2020  
Date Made Active in Reports: 07/01/2020  
Number of Days to Update: 82

Source: Department of Toxic Substances Control  
Telephone: 760-352-0381  
Last EDR Contact: 07/14/2020  
Next Scheduled EDR Contact: 11/02/2020  
Data Release Frequency: Varies

## TULARE COUNTY:

### CUPA TULARE: CUPA Facility List Cupa program facilities

Date of Government Version: 02/10/2020  
Date Data Arrived at EDR: 02/11/2020  
Date Made Active in Reports: 04/20/2020  
Number of Days to Update: 69

Source: Tulare County Environmental Health Services Division  
Telephone: 559-624-7400  
Last EDR Contact: 05/14/2020  
Next Scheduled EDR Contact: 08/17/2020  
Data Release Frequency: Varies

## TUOLUMNE COUNTY:

### CUPA TUOLUMNE: CUPA Facility List Cupa facility list

Date of Government Version: 04/23/2018  
Date Data Arrived at EDR: 04/25/2018  
Date Made Active in Reports: 06/25/2018  
Number of Days to Update: 61

Source: Divison of Environmental Health  
Telephone: 209-533-5633  
Last EDR Contact: 07/14/2020  
Next Scheduled EDR Contact: 11/02/2020  
Data Release Frequency: Varies

## VENTURA COUNTY:

### BWT VENTURA: Business Plan, Hazardous Waste Producers, and Operating Underground Tanks

The BWT list indicates by site address whether the Environmental Health Division has Business Plan (B), Waste Producer (W), and/or Underground Tank (T) information.

Date of Government Version: 03/26/2020  
Date Data Arrived at EDR: 04/23/2020  
Date Made Active in Reports: 07/09/2020  
Number of Days to Update: 77

Source: Ventura County Environmental Health Division  
Telephone: 805-654-2813  
Last EDR Contact: 07/20/2020  
Next Scheduled EDR Contact: 11/02/2020  
Data Release Frequency: Quarterly

### LF VENTURA: Inventory of Illegal Abandoned and Inactive Sites

Ventura County Inventory of Closed, Illegal Abandoned, and Inactive Sites.

Date of Government Version: 12/01/2011  
Date Data Arrived at EDR: 12/01/2011  
Date Made Active in Reports: 01/19/2012  
Number of Days to Update: 49

Source: Environmental Health Division  
Telephone: 805-654-2813  
Last EDR Contact: 06/24/2020  
Next Scheduled EDR Contact: 10/12/2020  
Data Release Frequency: No Update Planned

### LUST VENTURA: Listing of Underground Tank Cleanup Sites

Ventura County Underground Storage Tank Cleanup Sites (LUST).

Date of Government Version: 05/29/2008  
Date Data Arrived at EDR: 06/24/2008  
Date Made Active in Reports: 07/31/2008  
Number of Days to Update: 37

Source: Environmental Health Division  
Telephone: 805-654-2813  
Last EDR Contact: 04/29/2020  
Next Scheduled EDR Contact: 08/24/2020  
Data Release Frequency: No Update Planned

# GOVERNMENT RECORDS SEARCHED / DATA CURRENCY TRACKING

## MED WASTE VENTURA: Medical Waste Program List

To protect public health and safety and the environment from potential exposure to disease causing agents, the Environmental Health Division Medical Waste Program regulates the generation, handling, storage, treatment and disposal of medical waste throughout the County.

Date of Government Version: 03/26/2020	Source: Ventura County Resource Management Agency
Date Data Arrived at EDR: 04/23/2020	Telephone: 805-654-2813
Date Made Active in Reports: 07/09/2020	Last EDR Contact: 07/20/2020
Number of Days to Update: 77	Next Scheduled EDR Contact: 11/02/2020
	Data Release Frequency: Quarterly

## UST VENTURA: Underground Tank Closed Sites List

Ventura County Operating Underground Storage Tank Sites (UST)/Underground Tank Closed Sites List.

Date of Government Version: 01/27/2020	Source: Environmental Health Division
Date Data Arrived at EDR: 03/10/2020	Telephone: 805-654-2813
Date Made Active in Reports: 05/20/2020	Last EDR Contact: 06/09/2020
Number of Days to Update: 71	Next Scheduled EDR Contact: 09/21/2020
	Data Release Frequency: Quarterly

## YOLO COUNTY:

### UST YOLO: Underground Storage Tank Comprehensive Facility Report

Underground storage tank sites located in Yolo county.

Date of Government Version: 03/23/2020	Source: Yolo County Department of Health
Date Data Arrived at EDR: 04/01/2020	Telephone: 530-666-8646
Date Made Active in Reports: 06/17/2020	Last EDR Contact: 06/24/2020
Number of Days to Update: 77	Next Scheduled EDR Contact: 10/12/2020
	Data Release Frequency: Annually

## YUBA COUNTY:

### CUPA YUBA: CUPA Facility List

CUPA facility listing for Yuba County.

Date of Government Version: 04/27/2020	Source: Yuba County Environmental Health Department
Date Data Arrived at EDR: 04/29/2020	Telephone: 530-749-7523
Date Made Active in Reports: 07/17/2020	Last EDR Contact: 07/21/2020
Number of Days to Update: 79	Next Scheduled EDR Contact: 11/09/2020
	Data Release Frequency: Varies

## OTHER DATABASE(S)

Depending on the geographic area covered by this report, the data provided in these specialty databases may or may not be complete. For example, the existence of wetlands information data in a specific report does not mean that all wetlands in the area covered by the report are included. Moreover, the absence of any reported wetlands information does not necessarily mean that wetlands do not exist in the area covered by the report.

### CT MANIFEST: Hazardous Waste Manifest Data

Facility and manifest data. Manifest is a document that lists and tracks hazardous waste from the generator through transporters to a tsd facility.

Date of Government Version: 01/30/2020	Source: Department of Energy & Environmental Protection
Date Data Arrived at EDR: 01/30/2020	Telephone: 860-424-3375
Date Made Active in Reports: 03/09/2020	Last EDR Contact: 05/12/2020
Number of Days to Update: 39	Next Scheduled EDR Contact: 08/24/2020
	Data Release Frequency: No Update Planned

# GOVERNMENT RECORDS SEARCHED / DATA CURRENCY TRACKING

## NJ MANIFEST: Manifest Information

Hazardous waste manifest information.

Date of Government Version: 12/31/2018  
Date Data Arrived at EDR: 04/10/2019  
Date Made Active in Reports: 05/16/2019  
Number of Days to Update: 36

Source: Department of Environmental Protection  
Telephone: N/A  
Last EDR Contact: 07/09/2020  
Next Scheduled EDR Contact: 10/19/2020  
Data Release Frequency: Annually

## NY MANIFEST: Facility and Manifest Data

Manifest is a document that lists and tracks hazardous waste from the generator through transporters to a TSD facility.

Date of Government Version: 01/01/2019  
Date Data Arrived at EDR: 04/29/2020  
Date Made Active in Reports: 07/10/2020  
Number of Days to Update: 72

Source: Department of Environmental Conservation  
Telephone: 518-402-8651  
Last EDR Contact: 04/29/2020  
Next Scheduled EDR Contact: 08/10/2020  
Data Release Frequency: Quarterly

## PA MANIFEST: Manifest Information

Hazardous waste manifest information.

Date of Government Version: 06/30/2018  
Date Data Arrived at EDR: 07/19/2019  
Date Made Active in Reports: 09/10/2019  
Number of Days to Update: 53

Source: Department of Environmental Protection  
Telephone: 717-783-8990  
Last EDR Contact: 07/09/2020  
Next Scheduled EDR Contact: 10/26/2020  
Data Release Frequency: Annually

## RI MANIFEST: Manifest information

Hazardous waste manifest information

Date of Government Version: 12/31/2018  
Date Data Arrived at EDR: 10/02/2019  
Date Made Active in Reports: 12/10/2019  
Number of Days to Update: 69

Source: Department of Environmental Management  
Telephone: 401-222-2797  
Last EDR Contact: 05/14/2020  
Next Scheduled EDR Contact: 08/31/2020  
Data Release Frequency: Annually

## WI MANIFEST: Manifest Information

Hazardous waste manifest information.

Date of Government Version: 05/31/2018  
Date Data Arrived at EDR: 06/19/2019  
Date Made Active in Reports: 09/03/2019  
Number of Days to Update: 76

Source: Department of Natural Resources  
Telephone: N/A  
Last EDR Contact: 06/04/2020  
Next Scheduled EDR Contact: 09/21/2020  
Data Release Frequency: Annually

## Oil/Gas Pipelines

Source: Endeavor Business Media

Petroleum Bundle (Crude Oil, Refined Products, Petrochemicals, Gas Liquids (LPG/NGL), and Specialty Gases (Miscellaneous)) N = Natural Gas Bundle (Natural Gas, Gas Liquids (LPG/NGL), and Specialty Gases (Miscellaneous)). This map includes information copyrighted by Endeavor Business Media. This information is provided on a best effort basis and Endeavor Business Media does not guarantee its accuracy nor warrant its fitness for any particular purpose. Such information has been reprinted with the permission of Endeavor Business Media.

## Electric Power Transmission Line Data

Source: Endeavor Business Media

This map includes information copyrighted by Endeavor Business Media. This information is provided on a best effort basis and Endeavor Business Media does not guarantee its accuracy nor warrant its fitness for any particular purpose. Such information has been reprinted with the permission of Endeavor Business Media.

**Sensitive Receptors:** There are individuals deemed sensitive receptors due to their fragile immune systems and special sensitivity to environmental discharges. These sensitive receptors typically include the elderly, the sick, and children. While the location of all sensitive receptors cannot be determined, EDR indicates those buildings and facilities - schools, daycares, hospitals, medical centers, and nursing homes - where individuals who are sensitive receptors are likely to be located.

## GOVERNMENT RECORDS SEARCHED / DATA CURRENCY TRACKING

### AHA Hospitals:

Source: American Hospital Association, Inc.

Telephone: 312-280-5991

The database includes a listing of hospitals based on the American Hospital Association's annual survey of hospitals.

### Medical Centers: Provider of Services Listing

Source: Centers for Medicare & Medicaid Services

Telephone: 410-786-3000

A listing of hospitals with Medicare provider number, produced by Centers of Medicare & Medicaid Services, a federal agency within the U.S. Department of Health and Human Services.

### Nursing Homes

Source: National Institutes of Health

Telephone: 301-594-6248

Information on Medicare and Medicaid certified nursing homes in the United States.

### Public Schools

Source: National Center for Education Statistics

Telephone: 202-502-7300

The National Center for Education Statistics' primary database on elementary and secondary public education in the United States. It is a comprehensive, annual, national statistical database of all public elementary and secondary schools and school districts, which contains data that are comparable across all states.

### Private Schools

Source: National Center for Education Statistics

Telephone: 202-502-7300

The National Center for Education Statistics' primary database on private school locations in the United States.

### Daycare Centers: Licensed Facilities

Source: Department of Social Services

Telephone: 916-657-4041

**Flood Zone Data:** This data was obtained from the Federal Emergency Management Agency (FEMA). It depicts 100-year and 500-year flood zones as defined by FEMA. It includes the National Flood Hazard Layer (NFHL) which incorporates Flood Insurance Rate Map (FIRM) data and Q3 data from FEMA in areas not covered by NFHL.

Source: FEMA

Telephone: 877-336-2627

Date of Government Version: 2003, 2015

**NWI:** National Wetlands Inventory. This data, available in select counties across the country, was obtained by EDR in 2002, 2005 and 2010 from the U.S. Fish and Wildlife Service.

### State Wetlands Data: Wetland Inventory

Source: Department of Fish and Wildlife

Telephone: 916-445-0411

### Current USGS 7.5 Minute Topographic Map

Source: U.S. Geological Survey

## **STREET AND ADDRESS INFORMATION**

© 2015 TomTom North America, Inc. All rights reserved. This material is proprietary and the subject of copyright protection and other intellectual property rights owned by or licensed to Tele Atlas North America, Inc. The use of this material is subject to the terms of a license agreement. You will be held liable for any unauthorized copying or disclosure of this material.

## **GEOCHECK<sup>®</sup> - PHYSICAL SETTING SOURCE ADDENDUM**

### **TARGET PROPERTY ADDRESS**

THRIFTY 189 LIMITED PHASE I  
5001 WILSHIRE BOULEVARD  
LOS ANGELES, CA 90036

### **TARGET PROPERTY COORDINATES**

Latitude (North):	34.062542 - 34° 3' 45.15"
Longitude (West):	118.339143 - 118° 20' 20.91"
Universal Tranverse Mercator:	Zone 11
UTM X (Meters):	376416.8
UTM Y (Meters):	3769705.0
Elevation:	199 ft. above sea level

### **USGS TOPOGRAPHIC MAP**

Target Property Map:	5630741 HOLLYWOOD, CA
Version Date:	2012

EDR's GeoCheck Physical Setting Source Addendum is provided to assist the environmental professional in forming an opinion about the impact of potential contaminant migration.

Assessment of the impact of contaminant migration generally has two principle investigative components:

1. Groundwater flow direction, and
2. Groundwater flow velocity.

Groundwater flow direction may be impacted by surface topography, hydrology, hydrogeology, characteristics of the soil, and nearby wells. Groundwater flow velocity is generally impacted by the nature of the geologic strata.



# GEOCHECK<sup>®</sup> - PHYSICAL SETTING SOURCE SUMMARY

## GROUNDWATER FLOW DIRECTION INFORMATION

Groundwater flow direction for a particular site is best determined by a qualified environmental professional using site-specific well data. If such data is not reasonably ascertainable, it may be necessary to rely on other sources of information, such as surface topographic information, hydrologic information, hydrogeologic data collected on nearby properties, and regional groundwater flow information (from deep aquifers).

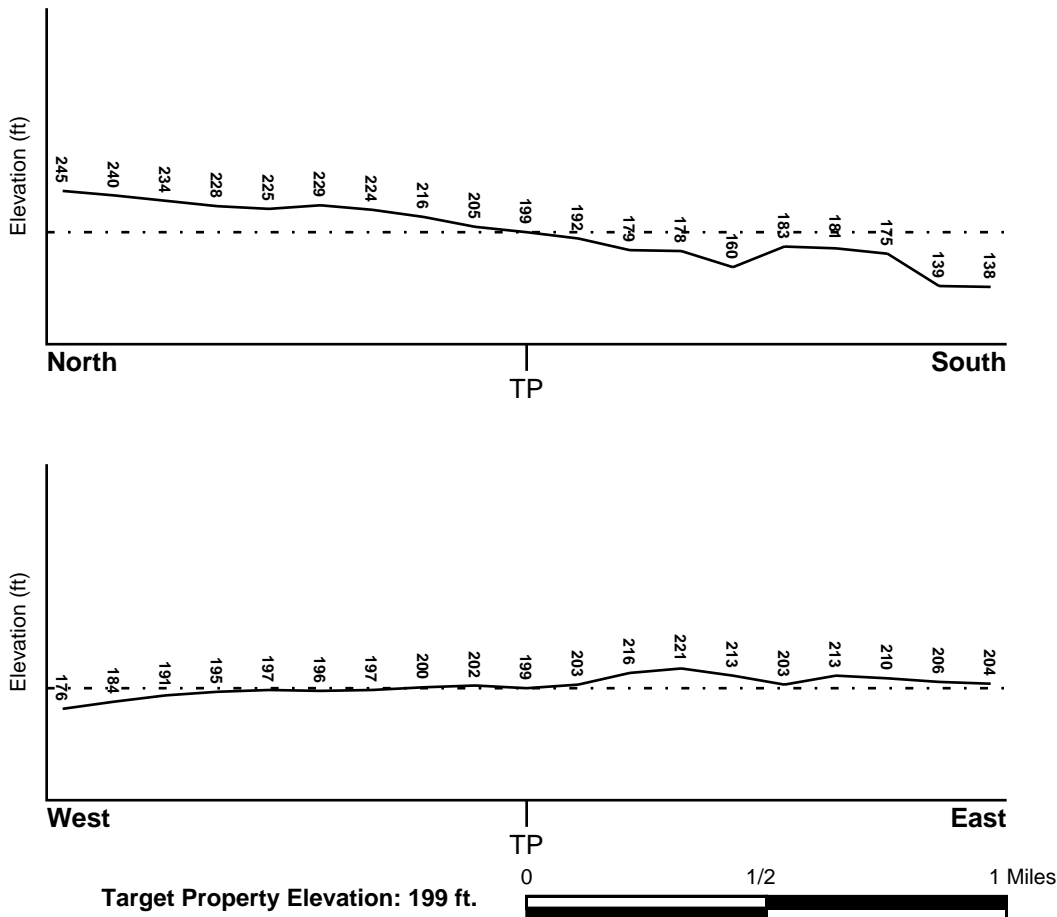
## TOPOGRAPHIC INFORMATION

Surface topography may be indicative of the direction of surficial groundwater flow. This information can be used to assist the environmental professional in forming an opinion about the impact of nearby contaminated properties or, should contamination exist on the target property, what downgradient sites might be impacted.

## TARGET PROPERTY TOPOGRAPHY

General Topographic Gradient: General SSW

## SURROUNDING TOPOGRAPHY: ELEVATION PROFILES



Source: Topography has been determined from the USGS 7.5' Digital Elevation Model and should be evaluated on a relative (not an absolute) basis. Relative elevation information between sites of close proximity should be field verified.

# GEOCHECK® - PHYSICAL SETTING SOURCE SUMMARY

## HYDROLOGIC INFORMATION

Surface water can act as a hydrologic barrier to groundwater flow. Such hydrologic information can be used to assist the environmental professional in forming an opinion about the impact of nearby contaminated properties or, should contamination exist on the target property, what downgradient sites might be impacted.

Refer to the Physical Setting Source Map following this summary for hydrologic information (major waterways and bodies of water).

## **FEMA FLOOD ZONE**

<u>Flood Plain Panel at Target Property</u>	<u>FEMA Source Type</u>
06037C1605F	FEMA FIRM Flood data
<u>Additional Panels in search area:</u>	<u>FEMA Source Type</u>
06037C1615F	FEMA FIRM Flood data

## **NATIONAL WETLAND INVENTORY**

<u>NWI Quad at Target Property</u>	<u>NWI Electronic Data Coverage</u>
HOLLYWOOD	YES - refer to the Overview Map and Detail Map

## HYDROGEOLOGIC INFORMATION

Hydrogeologic information obtained by installation of wells on a specific site can often be an indicator of groundwater flow direction in the immediate area. Such hydrogeologic information can be used to assist the environmental professional in forming an opinion about the impact of nearby contaminated properties or, should contamination exist on the target property, what downgradient sites might be impacted.

### **Site-Specific Hydrogeological Data\*:**

Search Radius:	1.25 miles
Status:	Not found

## **AQUIFLOW®**

Search Radius: 1.000 Mile.

EDR has developed the AQUIFLOW Information System to provide data on the general direction of groundwater flow at specific points. EDR has reviewed reports submitted by environmental professionals to regulatory authorities at select sites and has extracted the date of the report, groundwater flow direction as determined hydrogeologically, and the depth to water table.

<u>MAP ID</u>	<u>LOCATION FROM TP</u>	<u>GENERAL DIRECTION GROUNDWATER FLOW</u>
Not Reported		

# GEOCHECK® - PHYSICAL SETTING SOURCE SUMMARY

## GROUNDWATER FLOW VELOCITY INFORMATION

Groundwater flow velocity information for a particular site is best determined by a qualified environmental professional using site specific geologic and soil strata data. If such data are not reasonably ascertainable, it may be necessary to rely on other sources of information, including geologic age identification, rock stratigraphic unit and soil characteristics data collected on nearby properties and regional soil information. In general, contaminant plumes move more quickly through sandy-gravelly types of soils than silty-clayey types of soils.

## GEOLOGIC INFORMATION IN GENERAL AREA OF TARGET PROPERTY

Geologic information can be used by the environmental professional in forming an opinion about the relative speed at which contaminant migration may be occurring.

### **ROCK STRATIGRAPHIC UNIT**

Era: Cenozoic  
System: Quaternary  
Series: Quaternary  
Code: Q (*decoded above as Era, System & Series*)

### **GEOLOGIC AGE IDENTIFICATION**

Category: Stratified Sequence

Geologic Age and Rock Stratigraphic Unit Source: P.G. Schruben, R.E. Arndt and W.J. Bawiec, Geology of the Conterminous U.S. at 1:2,500,000 Scale - a digital representation of the 1974 P.B. King and H.M. Beikman Map, USGS Digital Data Series DDS - 11 (1994).

## DOMINANT SOIL COMPOSITION IN GENERAL AREA OF TARGET PROPERTY

The U.S. Department of Agriculture's (USDA) Soil Conservation Service (SCS) leads the National Cooperative Soil Survey (NCSS) and is responsible for collecting, storing, maintaining and distributing soil survey information for privately owned lands in the United States. A soil map in a soil survey is a representation of soil patterns in a landscape. Soil maps for STATSGO are compiled by generalizing more detailed (SSURGO) soil survey maps. The following information is based on Soil Conservation Service STATSGO data.

Soil Component Name: URBAN LAND

Soil Surface Texture: variable

Hydrologic Group: Not reported

Soil Drainage Class: Not reported

Hydric Status: Soil does not meet the requirements for a hydric soil.

Corrosion Potential - Uncoated Steel: Not Reported

Depth to Bedrock Min: > 10 inches

Depth to Bedrock Max: > 10 inches

## GEOCHECK® - PHYSICAL SETTING SOURCE SUMMARY

Soil Layer Information							
Layer	Boundary		Soil Texture Class	Classification		Permeability Rate (in/hr)	Soil Reaction (pH)
	Upper	Lower		AASHTO Group	Unified Soil		
1	0 inches	6 inches	variable	Not reported	Not reported	Max: 0.00 Min: 0.00	Max: 0.00 Min: 0.00

### OTHER SOIL TYPES IN AREA

Based on Soil Conservation Service STATSGO data, the following additional subordinant soil types may appear within the general area of target property.

Soil Surface Textures: sandy loam  
 gravelly - sandy loam  
 silt loam  
 clay  
 fine sand  
 gravelly - sand  
 sand  
 fine sandy loam

Surficial Soil Types: sandy loam  
 gravelly - sandy loam  
 silt loam  
 clay  
 fine sand  
 gravelly - sand  
 sand  
 fine sandy loam

Shallow Soil Types: fine sandy loam  
 gravelly - loam  
 sandy clay  
 sandy clay loam  
 clay  
 silty clay  
 sand

Deeper Soil Types: gravelly - sandy loam  
 sandy loam  
 very gravelly - sandy loam  
 stratified  
 very fine sandy loam  
 weathered bedrock  
 sand  
 gravelly - fine sandy loam  
 silty clay loam  
 clay loam

# GEOCHECK® - PHYSICAL SETTING SOURCE SUMMARY

## LOCAL / REGIONAL WATER AGENCY RECORDS

EDR Local/Regional Water Agency records provide water well information to assist the environmental professional in assessing sources that may impact ground water flow direction, and in forming an opinion about the impact of contaminant migration on nearby drinking water wells.

## WELL SEARCH DISTANCE INFORMATION

<u>DATABASE</u>	<u>SEARCH DISTANCE (miles)</u>
Federal USGS	1.000
Federal FRDS PWS	Nearest PWS within 1 mile
State Database	1.000

## **FEDERAL USGS WELL INFORMATION**

<u>MAP ID</u>	<u>WELL ID</u>	<u>LOCATION FROM TP</u>
No Wells Found		

## **FEDERAL FRDS PUBLIC WATER SUPPLY SYSTEM INFORMATION**

<u>MAP ID</u>	<u>WELL ID</u>	<u>LOCATION FROM TP</u>
No PWS System Found		

Note: PWS System location is not always the same as well location.

## **STATE DATABASE WELL INFORMATION**

<u>MAP ID</u>	<u>WELL ID</u>	<u>LOCATION FROM TP</u>
No Wells Found		

## OTHER STATE DATABASE INFORMATION

## **STATE OIL/GAS WELL INFORMATION**

<u>MAP ID</u>	<u>WELL ID</u>	<u>LOCATION FROM TP</u>
A1	CAOG13000005867	1/8 - 1/4 Mile WSW
A2	CAOG13000005066	1/8 - 1/4 Mile WSW
3	CAOG13000205647	1/4 - 1/2 Mile NW
4	CAOG13000005852	1/4 - 1/2 Mile WSW
5	CAOG13000205626	1/4 - 1/2 Mile WNW
6	CAOG13000205644	1/4 - 1/2 Mile NW
7	CAOG13000205646	1/4 - 1/2 Mile NW
8	CAOG13000205661	1/2 - 1 Mile NNE
B9	CAOG13000205670	1/2 - 1 Mile North
10	CAOG13000014233	1/2 - 1 Mile SW
B11	CAOG13000205669	1/2 - 1 Mile North
C12	CAOG13000205668	1/2 - 1 Mile North
D13	CAOG13000205660	1/2 - 1 Mile NW
E14	CAOG13000205671	1/2 - 1 Mile NNE

# GEOCHECK® - PHYSICAL SETTING SOURCE SUMMARY

## STATE OIL/GAS WELL INFORMATION

MAP ID	WELL ID	LOCATION FROM TP
F15	CAOG13000205664	1/2 - 1 Mile NNW
C16	CAOG13000205667	1/2 - 1 Mile NNW
E17	CAOG13000205672	1/2 - 1 Mile NNE
G18	CAOG13000205648	1/2 - 1 Mile WNW
G19	CAOG13000205649	1/2 - 1 Mile NW
D20	CAOG13000205663	1/2 - 1 Mile NNW
F21	CAOG13000205666	1/2 - 1 Mile NNW
H22	CAOG13000205624	1/2 - 1 Mile WNW
B23	CAOG13000205678	1/2 - 1 Mile North
B24	CAOG13000205679	1/2 - 1 Mile North
C25	CAOG13000205677	1/2 - 1 Mile North
D26	CAOG13000205662	1/2 - 1 Mile NW
I27	CAOG13000205617	1/2 - 1 Mile WNW
C28	CAOG13000205676	1/2 - 1 Mile NNW
I29	CAOG13000205537	1/2 - 1 Mile WNW
H30	CAOG13000205613	1/2 - 1 Mile WNW
J31	CAOG13000205675	1/2 - 1 Mile NNW
I32	CAOG13000205611	1/2 - 1 Mile WNW
H33	CAOG13000205615	1/2 - 1 Mile WNW
K34	CAOG13000205665	1/2 - 1 Mile NNW
L35	CAOG13000205495	1/2 - 1 Mile North
L36	CAOG13000205494	1/2 - 1 Mile North
L37	CAOG13000205496	1/2 - 1 Mile North
M38	CAOG13000205493	1/2 - 1 Mile North
39	CAOG13000205674	1/2 - 1 Mile NNW
N40	CAOG13000205603	1/2 - 1 Mile WNW
O41	CAOG13000205497	1/2 - 1 Mile NNE
P42	CAOG13000205695	1/2 - 1 Mile NW
K43	CAOG13000205710	1/2 - 1 Mile NW
P44	CAOG13000205568	1/2 - 1 Mile NW
I45	CAOG13000205536	1/2 - 1 Mile WNW
46	CAOG13000014234	1/2 - 1 Mile WSW
J47	CAOG13000205492	1/2 - 1 Mile NNW
N48	CAOG13000205623	1/2 - 1 Mile WNW
49	CAOG13000005853	1/2 - 1 Mile WSW
J50	CAOG13000205491	1/2 - 1 Mile NNW
Q51	CAOG13000205535	1/2 - 1 Mile West
R52	CAOG13000205632	1/2 - 1 Mile NW
K53	CAOG13000205673	1/2 - 1 Mile NNW
N54	CAOG13000205608	1/2 - 1 Mile WNW
N55	CAOG13000205607	1/2 - 1 Mile WNW
S56	CAOG13000205650	1/2 - 1 Mile WNW
P57	CAOG13000205569	1/2 - 1 Mile NW
L58	CAOG13000205503	1/2 - 1 Mile North
L59	CAOG13000205504	1/2 - 1 Mile North
Q60	CAOG13000205616	1/2 - 1 Mile West
P61	CAOG13000205694	1/2 - 1 Mile NW
M62	CAOG13000205502	1/2 - 1 Mile North
P63	CAOG13000205576	1/2 - 1 Mile NW
O64	CAOG13000205505	1/2 - 1 Mile North
K65	CAOG13000205704	1/2 - 1 Mile NNW
N66	CAOG13000205597	1/2 - 1 Mile WNW
M67	CAOG13000205501	1/2 - 1 Mile North
Q68	CAOG13000205610	1/2 - 1 Mile WNW
Q69	CAOG13000205539	1/2 - 1 Mile WNW
T70	CAOG13000205500	1/2 - 1 Mile NNW

# GEOCHECK® - PHYSICAL SETTING SOURCE SUMMARY

## STATE OIL/GAS WELL INFORMATION

MAP ID	WELL ID	LOCATION FROM TP
S71	CAOG13000205622	1/2 - 1 Mile WNW
U72	CAOG13000205606	1/2 - 1 Mile WNW
V73	CAOG13000205490	1/2 - 1 Mile NNW
R74	CAOG13000205570	1/2 - 1 Mile NW
W75	CAOG13000205696	1/2 - 1 Mile NW
Q76	CAOG13000205596	1/2 - 1 Mile West
V77	CAOG13000205693	1/2 - 1 Mile NNW
X78	CAOG13000205511	1/2 - 1 Mile North
V79	CAOG13000205703	1/2 - 1 Mile NNW
S80	CAOG13000205609	1/2 - 1 Mile WNW
81	CAOG13000205499	1/2 - 1 Mile NNW
X82	CAOG13000205510	1/2 - 1 Mile North
X83	CAOG13000205512	1/2 - 1 Mile North
W84	CAOG13000205578	1/2 - 1 Mile NW
Q85	CAOG13000205612	1/2 - 1 Mile WNW
Y86	CAOG13000205509	1/2 - 1 Mile North
U87	CAOG13000205538	1/2 - 1 Mile WNW
W88	CAOG13000205590	1/2 - 1 Mile NW
Z89	CAOG13000205513	1/2 - 1 Mile North
AA90	CAOG13000205573	1/2 - 1 Mile NW
AA91	CAOG13000205571	1/2 - 1 Mile NW
92	CAOG13000205877	1/2 - 1 Mile West
T93	CAOG13000205508	1/2 - 1 Mile NNW
U94	CAOG13000205605	1/2 - 1 Mile WNW
Z95	CAOG13000205514	1/2 - 1 Mile NNE
AB96	CAOG13000205598	1/2 - 1 Mile WNW
U97	CAOG13000205621	1/2 - 1 Mile WNW
V98	CAOG13000205498	1/2 - 1 Mile NNW
W99	CAOG13000205580	1/2 - 1 Mile NW
T100	CAOG13000205507	1/2 - 1 Mile NNW
AB101	CAOG13000205618	1/2 - 1 Mile WNW
W102	CAOG13000205697	1/2 - 1 Mile NW
V103	CAOG13000205731	1/2 - 1 Mile NNW
104	CAOG13000205440	1/2 - 1 Mile WSW
U105	CAOG13000205619	1/2 - 1 Mile WNW
AC106	CAOG13000205630	1/2 - 1 Mile NW
AA107	CAOG13000205572	1/2 - 1 Mile NW
AA108	CAOG13000205575	1/2 - 1 Mile NW
X109	CAOG13000205520	1/2 - 1 Mile North
V110	CAOG13000205700	1/2 - 1 Mile NNW
X111	CAOG13000205521	1/2 - 1 Mile North
AC112	CAOG13000205546	1/2 - 1 Mile NW
Y113	CAOG13000205519	1/2 - 1 Mile North
Z114	CAOG13000205522	1/2 - 1 Mile North
AD115	CAOG13000205601	1/2 - 1 Mile WNW
AE116	CAOG13000205579	1/2 - 1 Mile NW
Y117	CAOG13000205518	1/2 - 1 Mile North
AA118	CAOG13000205547	1/2 - 1 Mile NW
AB119	CAOG13000205599	1/2 - 1 Mile WNW
AF120	CAOG13000205517	1/2 - 1 Mile NNW
AG121	CAOG13000205581	1/2 - 1 Mile NW
AH122	CAOG13000205506	1/2 - 1 Mile NNW
AD123	CAOG13000205614	1/2 - 1 Mile WNW
AG124	CAOG13000205698	1/2 - 1 Mile NNW
125	CAOG13000205651	1/2 - 1 Mile WNW
AE126	CAOG13000205574	1/2 - 1 Mile NW

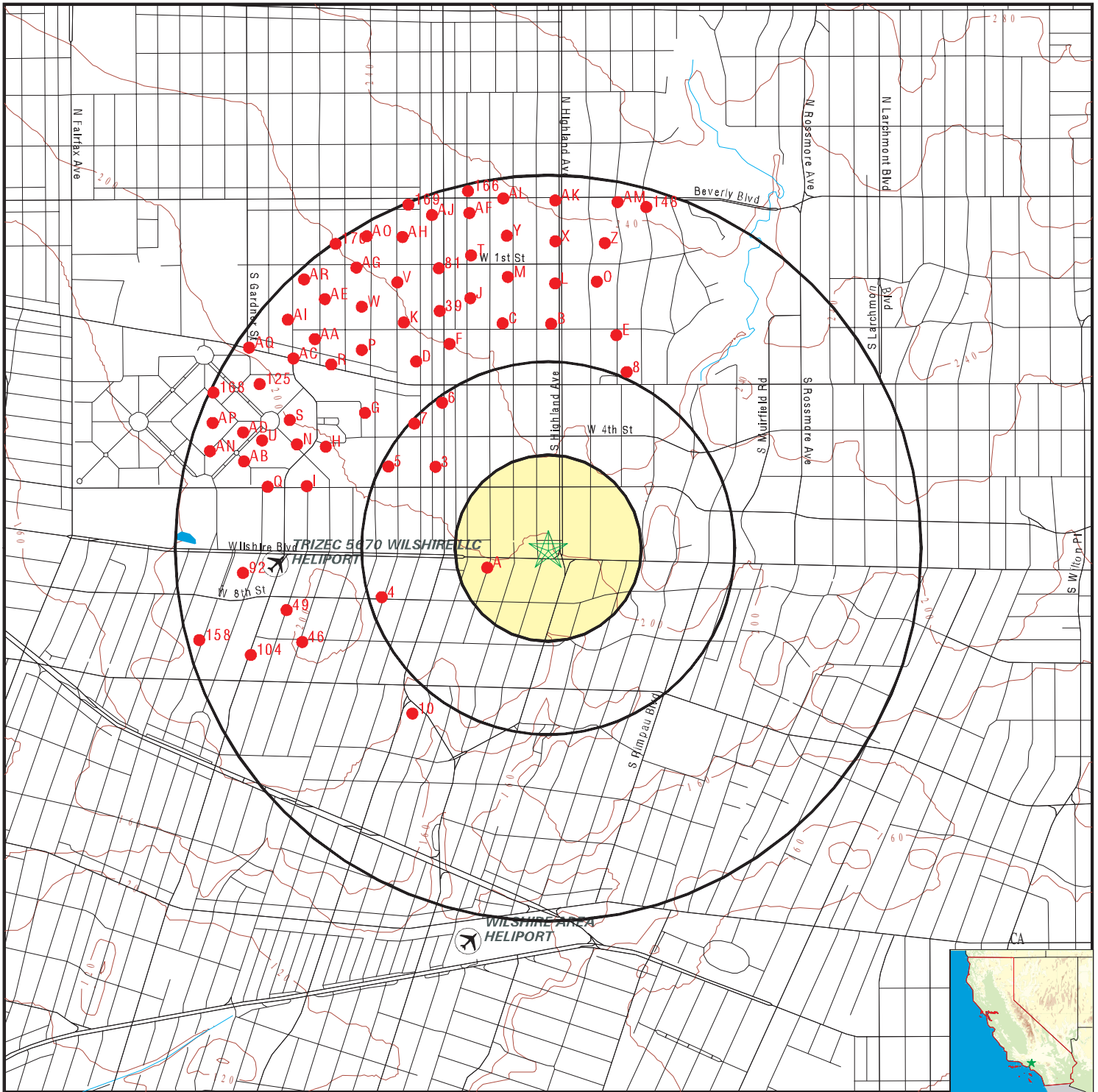
## GEOCHECK® - PHYSICAL SETTING SOURCE SUMMARY

### STATE OIL/GAS WELL INFORMATION

MAP ID	WELL ID	LOCATION FROM TP
AH127	CAOG13000205699	1/2 - 1 Mile NNW
AI128	CAOG13000205557	1/2 - 1 Mile NW
AE129	CAOG13000205587	1/2 - 1 Mile NW
AJ130	CAOG13000205516	1/2 - 1 Mile NNW
AK131	CAOG13000205529	1/2 - 1 Mile North
AK132	CAOG13000205528	1/2 - 1 Mile North
AK133	CAOG13000205530	1/2 - 1 Mile North
AL134	CAOG13000205527	1/2 - 1 Mile North
AM135	CAOG13000205531	1/2 - 1 Mile North
AG136	CAOG13000205582	1/2 - 1 Mile NNW
AE137	CAOG13000205577	1/2 - 1 Mile NW
AL138	CAOG13000205600	1/2 - 1 Mile North
AN139	CAOG13000205636	1/2 - 1 Mile WNW
AF140	CAOG13000205526	1/2 - 1 Mile North
AO141	CAOG13000205701	1/2 - 1 Mile NNW
AM142	CAOG13000205532	1/2 - 1 Mile NNE
AI143	CAOG13000205556	1/2 - 1 Mile NW
AH144	CAOG13000205515	1/2 - 1 Mile NNW
AI145	CAOG13000205567	1/2 - 1 Mile NW
AN146	CAOG13000205634	1/2 - 1 Mile WNW
AG147	CAOG13000205588	1/2 - 1 Mile NW
148	CAOG13000205533	1/2 - 1 Mile NNE
AF149	CAOG13000205525	1/2 - 1 Mile NNW
AP150	CAOG13000205604	1/2 - 1 Mile WNW
AH151	CAOG13000205702	1/2 - 1 Mile NNW
AN152	CAOG13000205602	1/2 - 1 Mile WNW
AK153	CAOG13000205712	1/2 - 1 Mile North
AK154	CAOG13000205709	1/2 - 1 Mile North
AQ155	CAOG13000205629	1/2 - 1 Mile WNW
AL156	CAOG13000205707	1/2 - 1 Mile North
AP157	CAOG13000205620	1/2 - 1 Mile WNW
158	CAOG13000205876	1/2 - 1 Mile WSW
AL159	CAOG13000205706	1/2 - 1 Mile North
AR160	CAOG13000205585	1/2 - 1 Mile NW
AQ161	CAOG13000205548	1/2 - 1 Mile NW
AM162	CAOG13000205738	1/2 - 1 Mile NNE
AO163	CAOG13000205583	1/2 - 1 Mile NNW
AR164	CAOG13000205555	1/2 - 1 Mile NW
AJ165	CAOG13000205524	1/2 - 1 Mile NNW
166	CAOG13000205705	1/2 - 1 Mile NNW
AO167	CAOG13000205732	1/2 - 1 Mile NNW
168	CAOG13000205625	1/2 - 1 Mile WNW
169	CAOG13000205523	1/2 - 1 Mile NNW
170	CAOG13000205589	1/2 - 1 Mile NW



# PHYSICAL SETTING SOURCE MAP - 6130973.2s



- County Boundary
- Major Roads
- Contour Lines
- Earthquake Fault Lines
- Airports
- Earthquake epicenter, Richter 5 or greater
- Water Wells
- Public Water Supply Wells
- Cluster of Multiple Icons

- Groundwater Flow Direction
- Indeterminate Groundwater Flow at Location
- Groundwater Flow Varies at Location
- Closest Hydrogeological Data
- Oil, gas or related wells



SITE NAME: Thrifty 189 Limited Phase I  
 ADDRESS: 5001 Wilshire Boulevard  
 Los Angeles CA 90036  
 LAT/LONG: 34.062542 / 118.339143

CLIENT: Waterstone Environmental Inc  
 CONTACT: Richard Vogl  
 INQUIRY #: 6130973.2s  
 DATE: July 23, 2020 11:52 am

## GEOCHECK® - PHYSICAL SETTING SOURCE MAP FINDINGS

Map ID  
Direction  
Distance

Database      EDR ID Number

**A1**  
**WSW**  
**1/8 - 1/4 Mile**

**OIL\_GAS      CAOG13000005867**

API #:	0403720045	Well #:	2
Well Status:	Plugged	Well Type:	CH
Operator Name:	3279 Bernard L.P., A California Limited Partnership		
Lease Name:	Highland Corehole	Field Name:	Any Field
Area Name:	Any Area	GIS Source:	hud
Confidential Well:	N	Directionally Drilled:	N
SPUD Date:	Not Reported		

**A2**  
**WSW**  
**1/8 - 1/4 Mile**

**OIL\_GAS      CAOG13000005066**

API #:	0403701151	Well #:	1
Well Status:	Plugged	Well Type:	CH
Operator Name:	3279 Bernard L.P., A California Limited Partnership		
Lease Name:	Highland Corehole	Field Name:	Any Field
Area Name:	Any Area	GIS Source:	hud
Confidential Well:	N	Directionally Drilled:	N
SPUD Date:	Not Reported		

**3**  
**NW**  
**1/4 - 1/2 Mile**

**OIL\_GAS      CAOG13000205647**

API #:	0403715218	Well #:	46
Well Status:	Idle	Well Type:	OG
Operator Name:	Chevron U.S.A. Inc.		
Field Name:	Salt Lake	Lease Name:	Salt Lake
GIS Source:	hud	Area Name:	Any Area
Directionally Drilled:	N	Confidential Well:	N
		SPUD Date:	Not Reported

**4**  
**WSW**  
**1/4 - 1/2 Mile**

**OIL\_GAS      CAOG13000005852**

API #:	0403715057	Well #:	1
Well Status:	Idle	Well Type:	OG
Operator Name:	Mesa Oil & Gas Co.		
Field Name:	Any Field	Lease Name:	Lease by Mesa Oil & Gas Co.
GIS Source:	hud	Area Name:	Any Area
Directionally Drilled:	N	Confidential Well:	N
		SPUD Date:	Not Reported

## GEOCHECK® - PHYSICAL SETTING SOURCE MAP FINDINGS

Map ID  
Direction  
Distance

Database      EDR ID Number

**5**

**WNW**

**1/4 - 1/2 Mile**

**OIL\_GAS**

**CAOG13000205626**

API #:	0403715197	Well #:	22
Well Status:	Idle	Well Type:	OG
Operator Name:	Chevron U.S.A. Inc.	Lease Name:	Salt Lake
Field Name:	Salt Lake	Area Name:	Any Area
GIS Source:	hud	Confidential Well:	N
Directionally Drilled:	N	SPUD Date:	Not Reported

**6**

**NW**

**1/4 - 1/2 Mile**

**OIL\_GAS**

**CAOG13000205644**

API #:	0403715215	Well #:	41
Well Status:	Plugged	Well Type:	OG
Operator Name:	Chevron U.S.A. Inc.	Lease Name:	Salt Lake
Field Name:	Salt Lake	Area Name:	Any Area
GIS Source:	hud	Confidential Well:	N
Directionally Drilled:	N	SPUD Date:	Not Reported

**7**

**NW**

**1/4 - 1/2 Mile**

**OIL\_GAS**

**CAOG13000205646**

API #:	0403715217	Well #:	43
Well Status:	Plugged	Well Type:	OG
Operator Name:	Chevron U.S.A. Inc.	Lease Name:	Salt Lake
Field Name:	Salt Lake	Area Name:	Any Area
GIS Source:	hud	Confidential Well:	N
Directionally Drilled:	N	SPUD Date:	Not Reported

**8**

**NNE**

**1/2 - 1 Mile**

**OIL\_GAS**

**CAOG13000205661**

API #:	0403715232	Well #:	209
Well Status:	Plugged	Well Type:	OG
Operator Name:	Chevron U.S.A. Inc.	Lease Name:	Salt Lake
Field Name:	Salt Lake	Area Name:	Any Area
GIS Source:	hud	Confidential Well:	N
Directionally Drilled:	N	SPUD Date:	Not Reported

## GEOCHECK® - PHYSICAL SETTING SOURCE MAP FINDINGS

Map ID  
Direction  
Distance

Database EDR ID Number

**B9**  
**North**  
**1/2 - 1 Mile**

**OIL\_GAS CAOG13000205670**

API #:	0403715241	Well #:	241
Well Status:	Plugged	Well Type:	OG
Operator Name:	Chevron U.S.A. Inc.	Lease Name:	Salt Lake
Field Name:	Salt Lake	Area Name:	Any Area
GIS Source:	hud	Confidential Well:	N
Directionally Drilled:	N	SPUD Date:	Not Reported

**10**  
**SW**  
**1/2 - 1 Mile**

**OIL\_GAS CAOG13000014233**

API #:	0403714688	Well #:	20
Well Status:	Plugged	Well Type:	CH
Operator Name:	Union Oil Company of California	Field Name:	Any Field
Lease Name:	Las Cienegas Core Hole	GIS Source:	hud
Area Name:	Any Area	Directionally Drilled:	N
Confidential Well:	N		
SPUD Date:	Not Reported		

**B11**  
**North**  
**1/2 - 1 Mile**

**OIL\_GAS CAOG13000205669**

API #:	0403715240	Well #:	240
Well Status:	Plugged	Well Type:	OG
Operator Name:	Chevron U.S.A. Inc.	Lease Name:	Salt Lake
Field Name:	Salt Lake	Area Name:	Any Area
GIS Source:	hud	Confidential Well:	N
Directionally Drilled:	N	SPUD Date:	Not Reported

**C12**  
**North**  
**1/2 - 1 Mile**

**OIL\_GAS CAOG13000205668**

API #:	0403715239	Well #:	239
Well Status:	Plugged	Well Type:	OG
Operator Name:	Chevron U.S.A. Inc.	Lease Name:	Salt Lake
Field Name:	Salt Lake	Area Name:	Any Area
GIS Source:	hud	Confidential Well:	N
Directionally Drilled:	N	SPUD Date:	Not Reported

## GEOCHECK® - PHYSICAL SETTING SOURCE MAP FINDINGS

Map ID  
Direction  
Distance

Database EDR ID Number

**D13**  
**NW**  
**1/2 - 1 Mile**

**OIL\_GAS CAOG13000205660**

API #:	0403715231	Well #:	200
Well Status:	Plugged	Well Type:	OG
Operator Name:	Chevron U.S.A. Inc.	Lease Name:	Salt Lake
Field Name:	Salt Lake	Area Name:	Any Area
GIS Source:	hud	Confidential Well:	N
Directionally Drilled:	N	SPUD Date:	Not Reported

**E14**  
**NNE**  
**1/2 - 1 Mile**

**OIL\_GAS CAOG13000205671**

API #:	0403715242	Well #:	243
Well Status:	Plugged	Well Type:	OG
Operator Name:	Chevron U.S.A. Inc.	Lease Name:	Salt Lake
Field Name:	Salt Lake	Area Name:	Any Area
GIS Source:	Unknown	Confidential Well:	N
Directionally Drilled:	N	SPUD Date:	Not Reported

**F15**  
**NNW**  
**1/2 - 1 Mile**

**OIL\_GAS CAOG13000205664**

API #:	0403715235	Well #:	219
Well Status:	Plugged	Well Type:	OG
Operator Name:	Chevron U.S.A. Inc.	Lease Name:	Salt Lake
Field Name:	Salt Lake	Area Name:	Any Area
GIS Source:	hud	Confidential Well:	N
Directionally Drilled:	N	SPUD Date:	Not Reported

**C16**  
**NNW**  
**1/2 - 1 Mile**

**OIL\_GAS CAOG13000205667**

API #:	0403715238	Well #:	238
Well Status:	Plugged	Well Type:	OG
Operator Name:	Chevron U.S.A. Inc.	Lease Name:	Salt Lake
Field Name:	Salt Lake	Area Name:	Any Area
GIS Source:	hud	Confidential Well:	N
Directionally Drilled:	N	SPUD Date:	Not Reported

## GEOCHECK® - PHYSICAL SETTING SOURCE MAP FINDINGS

Map ID  
Direction  
Distance

Database EDR ID Number

**E17  
NNE  
1/2 - 1 Mile**

**OIL\_GAS CAOG13000205672**

API #:	0403715243	Well #:	244
Well Status:	Plugged	Well Type:	OG
Operator Name:	Chevron U.S.A. Inc.	Lease Name:	Salt Lake
Field Name:	Salt Lake	Area Name:	Any Area
GIS Source:	hud	Confidential Well:	N
Directionally Drilled:	N	SPUD Date:	Not Reported

**G18  
WNW  
1/2 - 1 Mile**

**OIL\_GAS CAOG13000205648**

API #:	0403715219	Well #:	50
Well Status:	Plugged	Well Type:	OG
Operator Name:	Chevron U.S.A. Inc.	Lease Name:	Salt Lake
Field Name:	Salt Lake	Area Name:	Any Area
GIS Source:	hud	Confidential Well:	N
Directionally Drilled:	N	SPUD Date:	Not Reported

**G19  
NW  
1/2 - 1 Mile**

**OIL\_GAS CAOG13000205649**

API #:	0403715220	Well #:	51
Well Status:	Plugged	Well Type:	OG
Operator Name:	Chevron U.S.A. Inc.	Lease Name:	Salt Lake
Field Name:	Salt Lake	Area Name:	Any Area
GIS Source:	hud	Confidential Well:	N
Directionally Drilled:	N	SPUD Date:	Not Reported

**D20  
NNW  
1/2 - 1 Mile**

**OIL\_GAS CAOG13000205663**

API #:	0403715234	Well #:	218
Well Status:	Idle	Well Type:	OG
Operator Name:	Chevron U.S.A. Inc.	Lease Name:	Salt Lake
Field Name:	Salt Lake	Area Name:	Any Area
GIS Source:	hud	Confidential Well:	N
Directionally Drilled:	N	SPUD Date:	Not Reported

## GEOCHECK® - PHYSICAL SETTING SOURCE MAP FINDINGS

Map ID  
Direction  
Distance

Database      EDR ID Number

**F21  
NNW  
1/2 - 1 Mile**

**OIL\_GAS      CAOG13000205666**

API #:	0403715237	Well #:	237
Well Status:	Plugged	Well Type:	OG
Operator Name:	Chevron U.S.A. Inc.	Lease Name:	Salt Lake
Field Name:	Salt Lake	Area Name:	Any Area
GIS Source:	hud	Confidential Well:	N
Directionally Drilled:	N	SPUD Date:	Not Reported

**H22  
WNW  
1/2 - 1 Mile**

**OIL\_GAS      CAOG13000205624**

API #:	0403715195	Well #:	20
Well Status:	Plugged	Well Type:	OG
Operator Name:	Chevron U.S.A. Inc.	Lease Name:	Salt Lake
Field Name:	Salt Lake	Area Name:	Any Area
GIS Source:	hud	Confidential Well:	N
Directionally Drilled:	N	SPUD Date:	Not Reported

**B23  
North  
1/2 - 1 Mile**

**OIL\_GAS      CAOG13000205678**

API #:	0403715249	Well #:	258
Well Status:	Plugged	Well Type:	OG
Operator Name:	Chevron U.S.A. Inc.	Lease Name:	Salt Lake
Field Name:	Salt Lake	Area Name:	Any Area
GIS Source:	hud	Confidential Well:	N
Directionally Drilled:	N	SPUD Date:	Not Reported

**B24  
North  
1/2 - 1 Mile**

**OIL\_GAS      CAOG13000205679**

API #:	0403715250	Well #:	259
Well Status:	Plugged	Well Type:	OG
Operator Name:	Chevron U.S.A. Inc.	Lease Name:	Salt Lake
Field Name:	Salt Lake	Area Name:	Any Area
GIS Source:	hud	Confidential Well:	N
Directionally Drilled:	N	SPUD Date:	Not Reported

## GEOCHECK® - PHYSICAL SETTING SOURCE MAP FINDINGS

Map ID  
Direction  
Distance

Database      EDR ID Number

**C25**  
**North**  
**1/2 - 1 Mile**

**OIL\_GAS      CAOG13000205677**

API #:	0403715248	Well #:	257
Well Status:	Plugged	Well Type:	OG
Operator Name:	Chevron U.S.A. Inc.	Lease Name:	Salt Lake
Field Name:	Salt Lake	Area Name:	Any Area
GIS Source:	hud	Confidential Well:	N
Directionally Drilled:	N	SPUD Date:	Not Reported

**D26**  
**NW**  
**1/2 - 1 Mile**

**OIL\_GAS      CAOG13000205662**

API #:	0403715233	Well #:	217
Well Status:	Plugged	Well Type:	OG
Operator Name:	Chevron U.S.A. Inc.	Lease Name:	Salt Lake
Field Name:	Salt Lake	Area Name:	Any Area
GIS Source:	hud	Confidential Well:	N
Directionally Drilled:	N	SPUD Date:	Not Reported

**I27**  
**WNW**  
**1/2 - 1 Mile**

**OIL\_GAS      CAOG13000205617**

API #:	0403715188	Well #:	13
Well Status:	Plugged	Well Type:	OG
Operator Name:	Chevron U.S.A. Inc.	Lease Name:	Salt Lake
Field Name:	Salt Lake	Area Name:	Any Area
GIS Source:	hud	Confidential Well:	N
Directionally Drilled:	N	SPUD Date:	Not Reported

**C28**  
**NNW**  
**1/2 - 1 Mile**

**OIL\_GAS      CAOG13000205676**

API #:	0403715247	Well #:	256
Well Status:	Plugged	Well Type:	OG
Operator Name:	Chevron U.S.A. Inc.	Lease Name:	Salt Lake
Field Name:	Salt Lake	Area Name:	Any Area
GIS Source:	hud	Confidential Well:	N
Directionally Drilled:	N	SPUD Date:	Not Reported



## GEOCHECK® - PHYSICAL SETTING SOURCE MAP FINDINGS

Map ID  
Direction  
Distance

Database      EDR ID Number

**I29**  
**WNW**  
**1/2 - 1 Mile**

**OIL\_GAS      CAOG13000205537**

API #:	0403714898	Well #:	404
Well Status:	Plugged	Well Type:	OG
Operator Name:	Chevron U.S.A. Inc.	Lease Name:	Salt Lake
Field Name:	Salt Lake	Area Name:	Any Area
GIS Source:	hud	Confidential Well:	N
Directionally Drilled:	N	SPUD Date:	Not Reported

**H30**  
**WNW**  
**1/2 - 1 Mile**

**OIL\_GAS      CAOG13000205613**

API #:	0403715184	Well #:	9
Well Status:	Plugged	Well Type:	OG
Operator Name:	Chevron U.S.A. Inc.	Lease Name:	Salt Lake
Field Name:	Salt Lake	Area Name:	Any Area
GIS Source:	hud	Confidential Well:	N
Directionally Drilled:	N	SPUD Date:	Not Reported

**J31**  
**NNW**  
**1/2 - 1 Mile**

**OIL\_GAS      CAOG13000205675**

API #:	0403715246	Well #:	255
Well Status:	Plugged	Well Type:	OG
Operator Name:	Chevron U.S.A. Inc.	Lease Name:	Salt Lake
Field Name:	Salt Lake	Area Name:	Any Area
GIS Source:	hud	Confidential Well:	N
Directionally Drilled:	N	SPUD Date:	Not Reported

**I32**  
**WNW**  
**1/2 - 1 Mile**

**OIL\_GAS      CAOG13000205611**

API #:	0403715182	Well #:	7
Well Status:	Plugged	Well Type:	OG
Operator Name:	Chevron U.S.A. Inc.	Lease Name:	Salt Lake
Field Name:	Salt Lake	Area Name:	Any Area
GIS Source:	hud	Confidential Well:	N
Directionally Drilled:	N	SPUD Date:	Not Reported

## GEOCHECK® - PHYSICAL SETTING SOURCE MAP FINDINGS

Map ID  
Direction  
Distance

Database      EDR ID Number

**H33  
WNW  
1/2 - 1 Mile**

**OIL\_GAS      CAOG13000205615**

API #:	0403715186	Well #:	11
Well Status:	Plugged	Well Type:	OG
Operator Name:	Chevron U.S.A. Inc.	Lease Name:	Salt Lake
Field Name:	Salt Lake	Area Name:	Any Area
GIS Source:	hud	Confidential Well:	N
Directionally Drilled:	N	SPUD Date:	Not Reported

**K34  
NNW  
1/2 - 1 Mile**

**OIL\_GAS      CAOG13000205665**

API #:	0403715236	Well #:	235
Well Status:	Plugged	Well Type:	OG
Operator Name:	Chevron U.S.A. Inc.	Lease Name:	Salt Lake
Field Name:	Salt Lake	Area Name:	Any Area
GIS Source:	hud	Confidential Well:	N
Directionally Drilled:	N	SPUD Date:	Not Reported

**L35  
North  
1/2 - 1 Mile**

**OIL\_GAS      CAOG13000205495**

API #:	0403714856	Well #:	276
Well Status:	Plugged	Well Type:	OG
Operator Name:	Chevron U.S.A. Inc.	Lease Name:	Salt Lake
Field Name:	Salt Lake	Area Name:	Any Area
GIS Source:	hud	Confidential Well:	N
Directionally Drilled:	N	SPUD Date:	Not Reported

**L36  
North  
1/2 - 1 Mile**

**OIL\_GAS      CAOG13000205494**

API #:	0403714855	Well #:	275
Well Status:	Plugged	Well Type:	OG
Operator Name:	Chevron U.S.A. Inc.	Lease Name:	Salt Lake
Field Name:	Salt Lake	Area Name:	Any Area
GIS Source:	hud	Confidential Well:	N
Directionally Drilled:	N	SPUD Date:	Not Reported

## GEOCHECK® - PHYSICAL SETTING SOURCE MAP FINDINGS

Map ID  
Direction  
Distance

Database      EDR ID Number

**L37**  
**North**  
**1/2 - 1 Mile**

**OIL\_GAS      CAOG13000205496**

API #:	0403714857	Well #:	277
Well Status:	Plugged	Well Type:	OG
Operator Name:	Chevron U.S.A. Inc.	Lease Name:	Salt Lake
Field Name:	Salt Lake	Area Name:	Any Area
GIS Source:	hud	Confidential Well:	N
Directionally Drilled:	N	SPUD Date:	Not Reported

**M38**  
**North**  
**1/2 - 1 Mile**

**OIL\_GAS      CAOG13000205493**

API #:	0403714854	Well #:	274
Well Status:	Plugged	Well Type:	OG
Operator Name:	Chevron U.S.A. Inc.	Lease Name:	Salt Lake
Field Name:	Salt Lake	Area Name:	Any Area
GIS Source:	hud	Confidential Well:	N
Directionally Drilled:	N	SPUD Date:	Not Reported

**39**  
**NNW**  
**1/2 - 1 Mile**

**OIL\_GAS      CAOG13000205674**

API #:	0403715245	Well #:	254
Well Status:	Plugged	Well Type:	OG
Operator Name:	Chevron U.S.A. Inc.	Lease Name:	Salt Lake
Field Name:	Salt Lake	Area Name:	Any Area
GIS Source:	hud	Confidential Well:	N
Directionally Drilled:	N	SPUD Date:	Not Reported

**N40**  
**WNW**  
**1/2 - 1 Mile**

**OIL\_GAS      CAOG13000205603**

API #:	0403714683	Well #:	415
Well Status:	Idle	Well Type:	OG
Operator Name:	Chevron U.S.A. Inc.	Lease Name:	Salt Lake
Field Name:	Salt Lake	Area Name:	Any Area
GIS Source:	hud	Confidential Well:	N
Directionally Drilled:	N	SPUD Date:	Not Reported

## GEOCHECK® - PHYSICAL SETTING SOURCE MAP FINDINGS

Map ID  
Direction  
Distance

Database EDR ID Number

**O41**  
**NNE**  
**1/2 - 1 Mile**

**OIL\_GAS CAOG13000205497**

API #:	0403714858	Well #:	278
Well Status:	Plugged	Well Type:	OG
Operator Name:	Chevron U.S.A. Inc.	Lease Name:	Salt Lake
Field Name:	Salt Lake	Area Name:	Any Area
GIS Source:	hud	Confidential Well:	N
Directionally Drilled:	N	SPUD Date:	Not Reported

**P42**  
**NW**  
**1/2 - 1 Mile**

**OIL\_GAS CAOG13000205695**

API #:	0403715061	Well #:	3
Well Status:	Plugged	Well Type:	OG
Operator Name:	Rancho La Brea Oil co.	Lease Name:	Lease by Rancho La Brea Oil co.
Field Name:	Salt Lake	Area Name:	Any Area
GIS Source:	hud	Confidential Well:	N
Directionally Drilled:	N	SPUD Date:	Not Reported

**K43**  
**NW**  
**1/2 - 1 Mile**

**OIL\_GAS CAOG13000205710**

API #:	0403715076	Well #:	18
Well Status:	Plugged	Well Type:	OG
Operator Name:	Rancho La Brea Oil co.	Lease Name:	Lease by Rancho La Brea Oil co.
Field Name:	Salt Lake	Area Name:	Any Area
GIS Source:	hud	Confidential Well:	N
Directionally Drilled:	N	SPUD Date:	Not Reported

**P44**  
**NW**  
**1/2 - 1 Mile**

**OIL\_GAS CAOG13000205568**

API #:	0403714932	Well #:	101
Well Status:	Idle	Well Type:	OG
Operator Name:	Southern California Edison Co.	Field Name:	Salt Lake
Lease Name:	Clark	GIS Source:	hud
Area Name:	Any Area	Directionally Drilled:	N
Confidential Well:	N		
SPUD Date:	Not Reported		

## GEOCHECK® - PHYSICAL SETTING SOURCE MAP FINDINGS

Map ID  
Direction  
Distance

Database      EDR ID Number

**I45**  
**WNW**  
**1/2 - 1 Mile**

**OIL\_GAS      CAOG13000205536**

API #:	0403714897	Well #:	403
Well Status:	Plugged	Well Type:	OG
Operator Name:	Chevron U.S.A. Inc.	Lease Name:	Salt Lake
Field Name:	Salt Lake	Area Name:	Any Area
GIS Source:	hud	Confidential Well:	N
Directionally Drilled:	N	SPUD Date:	Not Reported

**46**  
**WSW**  
**1/2 - 1 Mile**

**OIL\_GAS      CAOG13000014234**

API #:	0403714689	Well #:	4
Well Status:	Idle	Well Type:	OG
Operator Name:	Union Oil Company of California	Field Name:	Any Field
Lease Name:	Masselin	GIS Source:	hud
Area Name:	Any Area	Directionally Drilled:	N
Confidential Well:	N		
SPUD Date:	Not Reported		

**J47**  
**NNW**  
**1/2 - 1 Mile**

**OIL\_GAS      CAOG13000205492**

API #:	0403714853	Well #:	273
Well Status:	Plugged	Well Type:	OG
Operator Name:	Chevron U.S.A. Inc.	Lease Name:	Salt Lake
Field Name:	Salt Lake	Area Name:	Any Area
GIS Source:	hud	Confidential Well:	N
Directionally Drilled:	N	SPUD Date:	Not Reported

**N48**  
**WNW**  
**1/2 - 1 Mile**

**OIL\_GAS      CAOG13000205623**

API #:	0403715194	Well #:	19
Well Status:	Plugged	Well Type:	OG
Operator Name:	Chevron U.S.A. Inc.	Lease Name:	Salt Lake
Field Name:	Salt Lake	Area Name:	Any Area
GIS Source:	hud	Confidential Well:	N
Directionally Drilled:	N	SPUD Date:	Not Reported

## GEOCHECK® - PHYSICAL SETTING SOURCE MAP FINDINGS

Map ID  
Direction  
Distance

Database EDR ID Number

**49**  
**WSW**  
**1/2 - 1 Mile**

**OIL\_GAS CAOG13000005853**

API #:	0403715058	Well #:	1
Well Status:	Idle	Well Type:	OG
Operator Name:	J. C. Pollock	Lease Name:	Lease by J. C. Pollock
Field Name:	Any Field	Area Name:	Any Area
GIS Source:	hud	Confidential Well:	N
Directionally Drilled:	N	SPUD Date:	Not Reported

**J50**  
**NNW**  
**1/2 - 1 Mile**

**OIL\_GAS CAOG13000205491**

API #:	0403714852	Well #:	272
Well Status:	Plugged	Well Type:	OG
Operator Name:	Chevron U.S.A. Inc.	Lease Name:	Salt Lake
Field Name:	Salt Lake	Area Name:	Any Area
GIS Source:	hud	Confidential Well:	N
Directionally Drilled:	N	SPUD Date:	Not Reported

**Q51**  
**West**  
**1/2 - 1 Mile**

**OIL\_GAS CAOG13000205535**

API #:	0403714896	Well #:	402
Well Status:	Plugged	Well Type:	OG
Operator Name:	Chevron U.S.A. Inc.	Lease Name:	Salt Lake
Field Name:	Salt Lake	Area Name:	Any Area
GIS Source:	hud	Confidential Well:	N
Directionally Drilled:	N	SPUD Date:	Not Reported

**R52**  
**NW**  
**1/2 - 1 Mile**

**OIL\_GAS CAOG13000205632**

API #:	0403715203	Well #:	28
Well Status:	Plugged	Well Type:	OG
Operator Name:	Chevron U.S.A. Inc.	Lease Name:	Salt Lake
Field Name:	Salt Lake	Area Name:	Any Area
GIS Source:	hud	Confidential Well:	N
Directionally Drilled:	N	SPUD Date:	Not Reported

## GEOCHECK® - PHYSICAL SETTING SOURCE MAP FINDINGS

Map ID  
Direction  
Distance

Database      EDR ID Number

**K53  
NNW  
1/2 - 1 Mile**

**OIL\_GAS      CAOG13000205673**

API #:	0403715244	Well #:	252
Well Status:	Plugged	Well Type:	OG
Operator Name:	Chevron U.S.A. Inc.	Lease Name:	Salt Lake
Field Name:	Salt Lake	Area Name:	Any Area
GIS Source:	hud	Confidential Well:	N
Directionally Drilled:	N	SPUD Date:	Not Reported

**N54  
WNW  
1/2 - 1 Mile**

**OIL\_GAS      CAOG13000205608**

API #:	0403715179	Well #:	4
Well Status:	Plugged	Well Type:	OG
Operator Name:	Chevron U.S.A. Inc.	Lease Name:	Salt Lake
Field Name:	Salt Lake	Area Name:	Any Area
GIS Source:	hud	Confidential Well:	N
Directionally Drilled:	N	SPUD Date:	Not Reported

**N55  
WNW  
1/2 - 1 Mile**

**OIL\_GAS      CAOG13000205607**

API #:	0403715178	Well #:	3
Well Status:	Plugged	Well Type:	OG
Operator Name:	Chevron U.S.A. Inc.	Lease Name:	Salt Lake
Field Name:	Salt Lake	Area Name:	Any Area
GIS Source:	hud	Confidential Well:	N
Directionally Drilled:	N	SPUD Date:	Not Reported

**S56  
WNW  
1/2 - 1 Mile**

**OIL\_GAS      CAOG13000205650**

API #:	0403715221	Well #:	54
Well Status:	Plugged	Well Type:	OG
Operator Name:	Chevron U.S.A. Inc.	Lease Name:	Salt Lake
Field Name:	Salt Lake	Area Name:	Any Area
GIS Source:	hud	Confidential Well:	N
Directionally Drilled:	N	SPUD Date:	Not Reported

## GEOCHECK® - PHYSICAL SETTING SOURCE MAP FINDINGS

Map ID  
Direction  
Distance

Database      EDR ID Number

**P57**  
**NW**  
**1/2 - 1 Mile**

**OIL\_GAS      CAOG13000205569**

API #:	0403714933	Well #:	102
Well Status:	Plugged	Well Type:	OG
Operator Name:	Southern California Edison Co.	Field Name:	Salt Lake
Lease Name:	Clark	GIS Source:	hud
Area Name:	Any Area	Directionally Drilled:	N
Confidential Well:	N		
SPUD Date:	Not Reported		

**L58**  
**North**  
**1/2 - 1 Mile**

**OIL\_GAS      CAOG13000205503**

API #:	0403714864	Well #:	293
Well Status:	Plugged	Well Type:	OG
Operator Name:	Chevron U.S.A. Inc.	Lease Name:	Salt Lake
Field Name:	Salt Lake	Area Name:	Any Area
GIS Source:	hud	Confidential Well:	N
Directionally Drilled:	N	SPUD Date:	Not Reported

**L59**  
**North**  
**1/2 - 1 Mile**

**OIL\_GAS      CAOG13000205504**

API #:	0403714865	Well #:	294
Well Status:	Plugged	Well Type:	OG
Operator Name:	Chevron U.S.A. Inc.	Lease Name:	Salt Lake
Field Name:	Salt Lake	Area Name:	Any Area
GIS Source:	hud	Confidential Well:	N
Directionally Drilled:	N	SPUD Date:	Not Reported

**Q60**  
**West**  
**1/2 - 1 Mile**

**OIL\_GAS      CAOG13000205616**

API #:	0403715187	Well #:	12
Well Status:	Plugged	Well Type:	OG
Operator Name:	Chevron U.S.A. Inc.	Lease Name:	Salt Lake
Field Name:	Salt Lake	Area Name:	Any Area
GIS Source:	hud	Confidential Well:	N
Directionally Drilled:	N	SPUD Date:	Not Reported



## GEOCHECK® - PHYSICAL SETTING SOURCE MAP FINDINGS

Map ID  
Direction  
Distance

Database      EDR ID Number

**P61**  
**NW**  
**1/2 - 1 Mile**

**OIL\_GAS      CAOG13000205694**

API #:	0403715060	Well #:	2
Well Status:	Plugged	Well Type:	OG
Operator Name:	Rancho La Brea Oil co.	Lease Name:	Lease by Rancho La Brea Oil co.
Field Name:	Salt Lake	Area Name:	Any Area
GIS Source:	hud	Confidential Well:	N
Directionally Drilled:	N	SPUD Date:	Not Reported

**M62**  
**North**  
**1/2 - 1 Mile**

**OIL\_GAS      CAOG13000205502**

API #:	0403714863	Well #:	292
Well Status:	Plugged	Well Type:	OG
Operator Name:	Chevron U.S.A. Inc.	Lease Name:	Salt Lake
Field Name:	Salt Lake	Area Name:	Any Area
GIS Source:	hud	Confidential Well:	N
Directionally Drilled:	N	SPUD Date:	Not Reported

**P63**  
**NW**  
**1/2 - 1 Mile**

**OIL\_GAS      CAOG13000205576**

API #:	0403714940	Well #:	109
Well Status:	Plugged	Well Type:	OG
Operator Name:	Southern California Edison Co.	Field Name:	Salt Lake
Lease Name:	Clark	GIS Source:	hud
Area Name:	Any Area	Directionally Drilled:	N
Confidential Well:	N		
SPUD Date:	Not Reported		

**O64**  
**North**  
**1/2 - 1 Mile**

**OIL\_GAS      CAOG13000205505**

API #:	0403714866	Well #:	295
Well Status:	Plugged	Well Type:	OG
Operator Name:	Chevron U.S.A. Inc.	Lease Name:	Salt Lake
Field Name:	Salt Lake	Area Name:	Any Area
GIS Source:	hud	Confidential Well:	N
Directionally Drilled:	N	SPUD Date:	Not Reported

## GEOCHECK® - PHYSICAL SETTING SOURCE MAP FINDINGS

Map ID  
Direction  
Distance

Database      EDR ID Number

**K65**  
**NNW**  
**1/2 - 1 Mile**

**OIL\_GAS      CAOG13000205704**

API #:	0403715070	Well #:	12
Well Status:	Plugged	Well Type:	OG
Operator Name:	Rancho La Brea Oil co.	Lease Name:	Lease by Rancho La Brea Oil co.
Field Name:	Salt Lake	Area Name:	Any Area
GIS Source:	hud	Confidential Well:	N
Directionally Drilled:	N	SPUD Date:	Not Reported

**N66**  
**WNW**  
**1/2 - 1 Mile**

**OIL\_GAS      CAOG13000205597**

API #:	0403714677	Well #:	407
Well Status:	Plugged	Well Type:	OG
Operator Name:	Chevron U.S.A. Inc.	Lease Name:	Salt Lake
Field Name:	Salt Lake	Area Name:	Any Area
GIS Source:	hud	Confidential Well:	N
Directionally Drilled:	N	SPUD Date:	Not Reported

**M67**  
**North**  
**1/2 - 1 Mile**

**OIL\_GAS      CAOG13000205501**

API #:	0403714862	Well #:	291
Well Status:	Plugged	Well Type:	OG
Operator Name:	Chevron U.S.A. Inc.	Lease Name:	Salt Lake
Field Name:	Salt Lake	Area Name:	Any Area
GIS Source:	hud	Confidential Well:	N
Directionally Drilled:	N	SPUD Date:	Not Reported

**Q68**  
**WNW**  
**1/2 - 1 Mile**

**OIL\_GAS      CAOG13000205610**

API #:	0403715181	Well #:	6
Well Status:	Plugged	Well Type:	OG
Operator Name:	Chevron U.S.A. Inc.	Lease Name:	Salt Lake
Field Name:	Salt Lake	Area Name:	Any Area
GIS Source:	hud	Confidential Well:	N
Directionally Drilled:	N	SPUD Date:	Not Reported

## GEOCHECK® - PHYSICAL SETTING SOURCE MAP FINDINGS

Map ID  
Direction  
Distance

Database EDR ID Number

**Q69**  
**WNW**  
**1/2 - 1 Mile**

**OIL\_GAS CAOG13000205539**

API #:	0403714900	Well #:	401
Well Status:	Plugged	Well Type:	OG
Operator Name:	Chevron U.S.A. Inc.	Lease Name:	Salt Lake
Field Name:	Salt Lake	Area Name:	Any Area
GIS Source:	hud	Confidential Well:	N
Directionally Drilled:	N	SPUD Date:	Not Reported

**T70**  
**NNW**  
**1/2 - 1 Mile**

**OIL\_GAS CAOG13000205500**

API #:	0403714861	Well #:	290
Well Status:	Plugged	Well Type:	OG
Operator Name:	Chevron U.S.A. Inc.	Lease Name:	Salt Lake
Field Name:	Salt Lake	Area Name:	Any Area
GIS Source:	hud	Confidential Well:	N
Directionally Drilled:	N	SPUD Date:	Not Reported

**S71**  
**WNW**  
**1/2 - 1 Mile**

**OIL\_GAS CAOG13000205622**

API #:	0403715193	Well #:	18
Well Status:	Plugged	Well Type:	OG
Operator Name:	Chevron U.S.A. Inc.	Lease Name:	Salt Lake
Field Name:	Salt Lake	Area Name:	Any Area
GIS Source:	hud	Confidential Well:	N
Directionally Drilled:	N	SPUD Date:	Not Reported

**U72**  
**WNW**  
**1/2 - 1 Mile**

**OIL\_GAS CAOG13000205606**

API #:	0403715177	Well #:	2
Well Status:	Plugged	Well Type:	OG
Operator Name:	Chevron U.S.A. Inc.	Lease Name:	Salt Lake
Field Name:	Salt Lake	Area Name:	Any Area
GIS Source:	hud	Confidential Well:	N
Directionally Drilled:	N	SPUD Date:	Not Reported

## GEOCHECK® - PHYSICAL SETTING SOURCE MAP FINDINGS

Map ID  
Direction  
Distance

Database EDR ID Number

**V73**  
**NNW**  
**1/2 - 1 Mile**

**OIL\_GAS CAOG13000205490**

API #:	0403714851	Well #:	270
Well Status:	Plugged	Well Type:	OG
Operator Name:	Chevron U.S.A. Inc.	Lease Name:	Salt Lake
Field Name:	Salt Lake	Area Name:	Any Area
GIS Source:	hud	Confidential Well:	N
Directionally Drilled:	N	SPUD Date:	Not Reported

**R74**  
**NW**  
**1/2 - 1 Mile**

**OIL\_GAS CAOG13000205570**

API #:	0403714934	Well #:	103
Well Status:	Idle	Well Type:	OG
Operator Name:	Southern California Edison Co.	Field Name:	Salt Lake
Lease Name:	Clark	GIS Source:	hud
Area Name:	Any Area	Directionally Drilled:	N
Confidential Well:	N		
SPUD Date:	Not Reported		

**W75**  
**NW**  
**1/2 - 1 Mile**

**OIL\_GAS CAOG13000205696**

API #:	0403715062	Well #:	4
Well Status:	Plugged	Well Type:	OG
Operator Name:	Rancho La Brea Oil co.	Lease Name:	Lease by Rancho La Brea Oil co.
Field Name:	Salt Lake	Area Name:	Any Area
GIS Source:	hud	Confidential Well:	N
Directionally Drilled:	N	SPUD Date:	Not Reported

**Q76**  
**West**  
**1/2 - 1 Mile**

**OIL\_GAS CAOG13000205596**

API #:	0403714676	Well #:	406
Well Status:	Plugged	Well Type:	OG
Operator Name:	Chevron U.S.A. Inc.	Lease Name:	Salt Lake
Field Name:	Salt Lake	Area Name:	Any Area
GIS Source:	hud	Confidential Well:	N
Directionally Drilled:	N	SPUD Date:	Not Reported

## GEOCHECK® - PHYSICAL SETTING SOURCE MAP FINDINGS

Map ID  
Direction  
Distance

Database EDR ID Number

**V77**  
**NNW**  
**1/2 - 1 Mile**

**OIL\_GAS CAOG13000205693**

API #:	0403715059	Well #:	1
Well Status:	Plugged	Well Type:	OG
Operator Name:	Rancho La Brea Oil co.	Lease Name:	Lease by Rancho La Brea Oil co.
Field Name:	Salt Lake	Area Name:	Any Area
GIS Source:	hud	Confidential Well:	N
Directionally Drilled:	N	SPUD Date:	Not Reported

**X78**  
**North**  
**1/2 - 1 Mile**

**OIL\_GAS CAOG13000205511**

API #:	0403714872	Well #:	311
Well Status:	Plugged	Well Type:	OG
Operator Name:	Chevron U.S.A. Inc.	Lease Name:	Salt Lake
Field Name:	Salt Lake	Area Name:	Any Area
GIS Source:	hud	Confidential Well:	N
Directionally Drilled:	N	SPUD Date:	Not Reported

**V79**  
**NNW**  
**1/2 - 1 Mile**

**OIL\_GAS CAOG13000205703**

API #:	0403715069	Well #:	11
Well Status:	Plugged	Well Type:	OG
Operator Name:	Rancho La Brea Oil co.	Lease Name:	Lease by Rancho La Brea Oil co.
Field Name:	Salt Lake	Area Name:	Any Area
GIS Source:	hud	Confidential Well:	N
Directionally Drilled:	N	SPUD Date:	Not Reported

**S80**  
**WNW**  
**1/2 - 1 Mile**

**OIL\_GAS CAOG13000205609**

API #:	0403715180	Well #:	5
Well Status:	Plugged	Well Type:	OG
Operator Name:	Chevron U.S.A. Inc.	Lease Name:	Salt Lake
Field Name:	Salt Lake	Area Name:	Any Area
GIS Source:	hud	Confidential Well:	N
Directionally Drilled:	N	SPUD Date:	Not Reported

## GEOCHECK® - PHYSICAL SETTING SOURCE MAP FINDINGS

Map ID  
Direction  
Distance

Database EDR ID Number

**81**  
**NNW**  
**1/2 - 1 Mile**

**OIL\_GAS CAOG13000205499**

API #:	0403714860	Well #:	289
Well Status:	Plugged	Well Type:	OG
Operator Name:	Chevron U.S.A. Inc.	Lease Name:	Salt Lake
Field Name:	Salt Lake	Area Name:	Any Area
GIS Source:	hud	Confidential Well:	N
Directionally Drilled:	N	SPUD Date:	Not Reported

**X82**  
**North**  
**1/2 - 1 Mile**

**OIL\_GAS CAOG13000205510**

API #:	0403714871	Well #:	310
Well Status:	Plugged	Well Type:	OG
Operator Name:	Chevron U.S.A. Inc.	Lease Name:	Salt Lake
Field Name:	Salt Lake	Area Name:	Any Area
GIS Source:	hud	Confidential Well:	N
Directionally Drilled:	N	SPUD Date:	Not Reported

**X83**  
**North**  
**1/2 - 1 Mile**

**OIL\_GAS CAOG13000205512**

API #:	0403714873	Well #:	312
Well Status:	Plugged	Well Type:	OG
Operator Name:	Chevron U.S.A. Inc.	Lease Name:	Salt Lake
Field Name:	Salt Lake	Area Name:	Any Area
GIS Source:	hud	Confidential Well:	N
Directionally Drilled:	N	SPUD Date:	Not Reported

**W84**  
**NW**  
**1/2 - 1 Mile**

**OIL\_GAS CAOG13000205578**

API #:	0403714942	Well #:	111
Well Status:	Plugged	Well Type:	OG
Operator Name:	Southern California Edison Co.	Field Name:	Salt Lake
Lease Name:	Clark	GIS Source:	hud
Area Name:	Any Area	Directionally Drilled:	N
Confidential Well:	N		
SPUD Date:	Not Reported		

## GEOCHECK® - PHYSICAL SETTING SOURCE MAP FINDINGS

Map ID  
Direction  
Distance

Database      EDR ID Number

**Q85**  
**WNW**  
**1/2 - 1 Mile**

**OIL\_GAS      CAOG13000205612**

API #:	0403715183	Well #:	8
Well Status:	Plugged	Well Type:	OG
Operator Name:	Chevron U.S.A. Inc.	Lease Name:	Salt Lake
Field Name:	Salt Lake	Area Name:	Any Area
GIS Source:	hud	Confidential Well:	N
Directionally Drilled:	N	SPUD Date:	Not Reported

**Y86**  
**North**  
**1/2 - 1 Mile**

**OIL\_GAS      CAOG13000205509**

API #:	0403714870	Well #:	309
Well Status:	Plugged	Well Type:	OG
Operator Name:	Chevron U.S.A. Inc.	Lease Name:	Salt Lake
Field Name:	Salt Lake	Area Name:	Any Area
GIS Source:	hud	Confidential Well:	N
Directionally Drilled:	N	SPUD Date:	Not Reported

**U87**  
**WNW**  
**1/2 - 1 Mile**

**OIL\_GAS      CAOG13000205538**

API #:	0403714899	Well #:	405
Well Status:	Plugged	Well Type:	OG
Operator Name:	Chevron U.S.A. Inc.	Lease Name:	Salt Lake
Field Name:	Salt Lake	Area Name:	Any Area
GIS Source:	hud	Confidential Well:	N
Directionally Drilled:	N	SPUD Date:	Not Reported

**W88**  
**NW**  
**1/2 - 1 Mile**

**OIL\_GAS      CAOG13000205590**

API #:	0403714954	Well #:	123
Well Status:	Plugged	Well Type:	OG
Operator Name:	Southern California Edison Co.	Field Name:	Salt Lake
Lease Name:	Clark	GIS Source:	hud
Area Name:	Any Area	Directionally Drilled:	N
Confidential Well:	N		
SPUD Date:	Not Reported		

## GEOCHECK® - PHYSICAL SETTING SOURCE MAP FINDINGS

Map ID  
Direction  
Distance

Database EDR ID Number

**Z89**  
**North**  
**1/2 - 1 Mile**

**OIL\_GAS CAOG13000205513**

API #:	0403714874	Well #:	313
Well Status:	Plugged	Well Type:	OG
Operator Name:	Chevron U.S.A. Inc.	Lease Name:	Salt Lake
Field Name:	Salt Lake	Area Name:	Any Area
GIS Source:	hud	Confidential Well:	N
Directionally Drilled:	N	SPUD Date:	Not Reported

**AA90**  
**NW**  
**1/2 - 1 Mile**

**OIL\_GAS CAOG13000205573**

API #:	0403714937	Well #:	106
Well Status:	Plugged	Well Type:	OG
Operator Name:	Southern California Edison Co.		
Lease Name:	Clark	Field Name:	Salt Lake
Area Name:	Any Area	GIS Source:	hud
Confidential Well:	N	Directionally Drilled:	N
SPUD Date:	Not Reported		

**AA91**  
**NW**  
**1/2 - 1 Mile**

**OIL\_GAS CAOG13000205571**

API #:	0403714935	Well #:	104
Well Status:	Plugged	Well Type:	OG
Operator Name:	Southern California Edison Co.		
Lease Name:	Clark	Field Name:	Salt Lake
Area Name:	Any Area	GIS Source:	hud
Confidential Well:	N	Directionally Drilled:	N
SPUD Date:	Not Reported		

**92**  
**West**  
**1/2 - 1 Mile**

**OIL\_GAS CAOG13000205877**

API #:	0403714694	Well #:	101
Well Status:	Plugged	Well Type:	OG
Operator Name:	Utah California Consolidated Co.		
Lease Name:	Lease by Utah California Consolidated Co.		
Field Name:	Salt Lake, South	Area Name:	Any Area
GIS Source:	hud	Confidential Well:	N
Directionally Drilled:	N	SPUD Date:	Not Reported



## GEOCHECK® - PHYSICAL SETTING SOURCE MAP FINDINGS

Map ID  
Direction  
Distance

Database      EDR ID Number

**T93**  
**NNW**  
**1/2 - 1 Mile**

**OIL\_GAS      CAOG13000205508**

API #:	0403714869	Well #:	308
Well Status:	Plugged	Well Type:	OG
Operator Name:	Chevron U.S.A. Inc.	Lease Name:	Salt Lake
Field Name:	Salt Lake	Area Name:	Any Area
GIS Source:	hud	Confidential Well:	N
Directionally Drilled:	N	SPUD Date:	Not Reported

**U94**  
**WNW**  
**1/2 - 1 Mile**

**OIL\_GAS      CAOG13000205605**

API #:	0403715176	Well #:	1
Well Status:	Plugged	Well Type:	OG
Operator Name:	Chevron U.S.A. Inc.	Lease Name:	Salt Lake
Field Name:	Salt Lake	Area Name:	Any Area
GIS Source:	hud	Confidential Well:	N
Directionally Drilled:	N	SPUD Date:	Not Reported

**Z95**  
**NNE**  
**1/2 - 1 Mile**

**OIL\_GAS      CAOG13000205514**

API #:	0403714875	Well #:	314
Well Status:	Plugged	Well Type:	OG
Operator Name:	Chevron U.S.A. Inc.	Lease Name:	Salt Lake
Field Name:	Salt Lake	Area Name:	Any Area
GIS Source:	hud	Confidential Well:	N
Directionally Drilled:	N	SPUD Date:	Not Reported

**AB96**  
**WNW**  
**1/2 - 1 Mile**

**OIL\_GAS      CAOG13000205598**

API #:	0403714678	Well #:	408
Well Status:	Plugged	Well Type:	OG
Operator Name:	Chevron U.S.A. Inc.	Lease Name:	Salt Lake
Field Name:	Salt Lake	Area Name:	Any Area
GIS Source:	hud	Confidential Well:	N
Directionally Drilled:	N	SPUD Date:	Not Reported

## GEOCHECK® - PHYSICAL SETTING SOURCE MAP FINDINGS

Map ID  
Direction  
Distance

Database EDR ID Number

**U97**  
**WNW**  
**1/2 - 1 Mile**

**OIL\_GAS CAOG13000205621**

API #:	0403715192	Well #:	17
Well Status:	Plugged	Well Type:	OG
Operator Name:	Chevron U.S.A. Inc.	Lease Name:	Salt Lake
Field Name:	Salt Lake	Area Name:	Any Area
GIS Source:	hud	Confidential Well:	N
Directionally Drilled:	N	SPUD Date:	Not Reported

**V98**  
**NNW**  
**1/2 - 1 Mile**

**OIL\_GAS CAOG13000205498**

API #:	0403714859	Well #:	287
Well Status:	Plugged	Well Type:	OG
Operator Name:	Chevron U.S.A. Inc.	Lease Name:	Salt Lake
Field Name:	Salt Lake	Area Name:	Any Area
GIS Source:	hud	Confidential Well:	N
Directionally Drilled:	N	SPUD Date:	Not Reported

**W99**  
**NW**  
**1/2 - 1 Mile**

**OIL\_GAS CAOG13000205580**

API #:	0403714944	Well #:	113
Well Status:	Plugged	Well Type:	OG
Operator Name:	Southern California Edison Co.	Field Name:	Salt Lake
Lease Name:	Clark	GIS Source:	hud
Area Name:	Any Area	Directionally Drilled:	N
Confidential Well:	N		
SPUD Date:	Not Reported		

**T100**  
**NNW**  
**1/2 - 1 Mile**

**OIL\_GAS CAOG13000205507**

API #:	0403714868	Well #:	307
Well Status:	Plugged	Well Type:	OG
Operator Name:	Chevron U.S.A. Inc.	Lease Name:	Salt Lake
Field Name:	Salt Lake	Area Name:	Any Area
GIS Source:	hud	Confidential Well:	N
Directionally Drilled:	N	SPUD Date:	Not Reported

## GEOCHECK® - PHYSICAL SETTING SOURCE MAP FINDINGS

Map ID  
Direction  
Distance

Database      EDR ID Number

**AB101**  
**WNW**  
**1/2 - 1 Mile**

**OIL\_GAS      CAOG13000205618**

API #:	0403715189	Well #:	14
Well Status:	Plugged	Well Type:	OG
Operator Name:	Chevron U.S.A. Inc.	Lease Name:	Salt Lake
Field Name:	Salt Lake	Area Name:	Any Area
GIS Source:	hud	Confidential Well:	N
Directionally Drilled:	N	SPUD Date:	Not Reported

**W102**  
**NW**  
**1/2 - 1 Mile**

**OIL\_GAS      CAOG13000205697**

API #:	0403715063	Well #:	5
Well Status:	Plugged	Well Type:	OG
Operator Name:	Rancho La Brea Oil co.	Lease Name:	Lease by Rancho La Brea Oil co.
Field Name:	Salt Lake	Area Name:	Any Area
GIS Source:	hud	Confidential Well:	N
Directionally Drilled:	N	SPUD Date:	Not Reported

**V103**  
**NNW**  
**1/2 - 1 Mile**

**OIL\_GAS      CAOG13000205731**

API #:	0403715097	Well #:	39
Well Status:	Plugged	Well Type:	OG
Operator Name:	Rancho La Brea Oil co.	Lease Name:	Lease by Rancho La Brea Oil co.
Field Name:	Salt Lake	Area Name:	Any Area
GIS Source:	hud	Confidential Well:	N
Directionally Drilled:	N	SPUD Date:	Not Reported

**104**  
**WSW**  
**1/2 - 1 Mile**

**OIL\_GAS      CAOG13000205440**

API #:	0403714690	Well #:	5
Well Status:	Idle	Well Type:	OG
Operator Name:	Union Oil Company of California	Field Name:	Salt Lake
Lease Name:	Masselin	GIS Source:	hud
Area Name:	Any Area	Directionally Drilled:	N
Confidential Well:	N		
SPUD Date:	Not Reported		

## GEOCHECK® - PHYSICAL SETTING SOURCE MAP FINDINGS

Map ID  
Direction  
Distance

Database EDR ID Number

**U105  
WNW  
1/2 - 1 Mile**

**OIL\_GAS CAOG13000205619**

API #:	0403715190	Well #:	15
Well Status:	Plugged	Well Type:	OG
Operator Name:	Chevron U.S.A. Inc.	Lease Name:	Salt Lake
Field Name:	Salt Lake	Area Name:	Any Area
GIS Source:	hud	Confidential Well:	N
Directionally Drilled:	N	SPUD Date:	Not Reported

**AC106  
NW  
1/2 - 1 Mile**

**OIL\_GAS CAOG13000205630**

API #:	0403715201	Well #:	26
Well Status:	Plugged	Well Type:	OG
Operator Name:	Chevron U.S.A. Inc.	Lease Name:	Salt Lake
Field Name:	Salt Lake	Area Name:	Any Area
GIS Source:	hud	Confidential Well:	N
Directionally Drilled:	N	SPUD Date:	Not Reported

**AA107  
NW  
1/2 - 1 Mile**

**OIL\_GAS CAOG13000205572**

API #:	0403714936	Well #:	105
Well Status:	Plugged	Well Type:	OG
Operator Name:	Southern California Edison Co.	Field Name:	Salt Lake
Lease Name:	Clark	GIS Source:	hud
Area Name:	Any Area	Directionally Drilled:	N
Confidential Well:	N		
SPUD Date:	Not Reported		

**AA108  
NW  
1/2 - 1 Mile**

**OIL\_GAS CAOG13000205575**

API #:	0403714939	Well #:	108
Well Status:	Plugged	Well Type:	OG
Operator Name:	Southern California Edison Co.	Field Name:	Salt Lake
Lease Name:	Clark	GIS Source:	hud
Area Name:	Any Area	Directionally Drilled:	N
Confidential Well:	N		
SPUD Date:	Not Reported		

## GEOCHECK® - PHYSICAL SETTING SOURCE MAP FINDINGS

Map ID  
Direction  
Distance

Database EDR ID Number

**X109**  
**North**  
**1/2 - 1 Mile**

**OIL\_GAS CAOG13000205520**

API #:	0403714881	Well #:	328
Well Status:	Plugged	Well Type:	OG
Operator Name:	Chevron U.S.A. Inc.	Lease Name:	Salt Lake
Field Name:	Salt Lake	Area Name:	Any Area
GIS Source:	hud	Confidential Well:	N
Directionally Drilled:	N	SPUD Date:	Not Reported

**V110**  
**NNW**  
**1/2 - 1 Mile**

**OIL\_GAS CAOG13000205700**

API #:	0403715066	Well #:	8
Well Status:	Plugged	Well Type:	OG
Operator Name:	Rancho La Brea Oil co.	Lease Name:	Lease by Rancho La Brea Oil co.
Field Name:	Salt Lake	Area Name:	Any Area
GIS Source:	hud	Confidential Well:	N
Directionally Drilled:	N	SPUD Date:	Not Reported

**X111**  
**North**  
**1/2 - 1 Mile**

**OIL\_GAS CAOG13000205521**

API #:	0403714882	Well #:	329
Well Status:	Plugged	Well Type:	OG
Operator Name:	Chevron U.S.A. Inc.	Lease Name:	Salt Lake
Field Name:	Salt Lake	Area Name:	Any Area
GIS Source:	hud	Confidential Well:	N
Directionally Drilled:	N	SPUD Date:	Not Reported

**AC112**  
**NW**  
**1/2 - 1 Mile**

**OIL\_GAS CAOG13000205546**

API #:	0403714909	Well #:	1
Well Status:	Plugged	Well Type:	OG
Operator Name:	Southern California Edison Co.	Lease Name:	Lease by Southern California Edison Co.
Field Name:	Salt Lake	Area Name:	Any Area
GIS Source:	hud	Confidential Well:	N
Directionally Drilled:	N	SPUD Date:	Not Reported

## GEOCHECK® - PHYSICAL SETTING SOURCE MAP FINDINGS

Map ID  
Direction  
Distance

Database EDR ID Number

**Y113**  
**North**  
**1/2 - 1 Mile**

**OIL\_GAS CAOG13000205519**

API #:	0403714880	Well #:	327
Well Status:	Plugged	Well Type:	OG
Operator Name:	Chevron U.S.A. Inc.	Lease Name:	Salt Lake
Field Name:	Salt Lake	Area Name:	Any Area
GIS Source:	hud	Confidential Well:	N
Directionally Drilled:	N	SPUD Date:	Not Reported

**Z114**  
**North**  
**1/2 - 1 Mile**

**OIL\_GAS CAOG13000205522**

API #:	0403714883	Well #:	330
Well Status:	Plugged	Well Type:	OG
Operator Name:	Chevron U.S.A. Inc.	Lease Name:	Salt Lake
Field Name:	Salt Lake	Area Name:	Any Area
GIS Source:	hud	Confidential Well:	N
Directionally Drilled:	N	SPUD Date:	Not Reported

**AD115**  
**WNW**  
**1/2 - 1 Mile**

**OIL\_GAS CAOG13000205601**

API #:	0403714681	Well #:	411
Well Status:	Plugged	Well Type:	OG
Operator Name:	Chevron U.S.A. Inc.	Lease Name:	Salt Lake
Field Name:	Salt Lake	Area Name:	Any Area
GIS Source:	hud	Confidential Well:	N
Directionally Drilled:	N	SPUD Date:	Not Reported

**AE116**  
**NW**  
**1/2 - 1 Mile**

**OIL\_GAS CAOG13000205579**

API #:	0403714943	Well #:	112
Well Status:	Plugged	Well Type:	OG
Operator Name:	Southern California Edison Co.	Field Name:	Salt Lake
Lease Name:	Clark	GIS Source:	hud
Area Name:	Any Area	Directionally Drilled:	N
Confidential Well:	N		
SPUD Date:	Not Reported		

## GEOCHECK® - PHYSICAL SETTING SOURCE MAP FINDINGS

Map ID  
Direction  
Distance

Database      EDR ID Number

**Y117**  
**North**  
**1/2 - 1 Mile**

**OIL\_GAS      CAOG13000205518**

API #:	0403714879	Well #:	326
Well Status:	Plugged	Well Type:	OG
Operator Name:	Chevron U.S.A. Inc.	Lease Name:	Salt Lake
Field Name:	Salt Lake	Area Name:	Any Area
GIS Source:	hud	Confidential Well:	N
Directionally Drilled:	N	SPUD Date:	Not Reported

**AA118**  
**NW**  
**1/2 - 1 Mile**

**OIL\_GAS      CAOG13000205547**

API #:	0403714910	Well #:	2
Well Status:	Plugged	Well Type:	OG
Operator Name:	Southern California Edison Co.		
Lease Name:	Lease by Southern California Edison Co.		
Field Name:	Salt Lake	Area Name:	Any Area
GIS Source:	hud	Confidential Well:	N
Directionally Drilled:	N	SPUD Date:	Not Reported

**AB119**  
**WNW**  
**1/2 - 1 Mile**

**OIL\_GAS      CAOG13000205599**

API #:	0403714679	Well #:	409
Well Status:	Plugged	Well Type:	OG
Operator Name:	Chevron U.S.A. Inc.	Lease Name:	Salt Lake
Field Name:	Salt Lake	Area Name:	Any Area
GIS Source:	hud	Confidential Well:	N
Directionally Drilled:	N	SPUD Date:	Not Reported

**AF120**  
**NNW**  
**1/2 - 1 Mile**

**OIL\_GAS      CAOG13000205517**

API #:	0403714878	Well #:	325
Well Status:	Plugged	Well Type:	OG
Operator Name:	Chevron U.S.A. Inc.	Lease Name:	Salt Lake
Field Name:	Salt Lake	Area Name:	Any Area
GIS Source:	hud	Confidential Well:	N
Directionally Drilled:	N	SPUD Date:	Not Reported

## GEOCHECK® - PHYSICAL SETTING SOURCE MAP FINDINGS

Map ID  
Direction  
Distance

Database EDR ID Number

**AG121**  
**NW**  
**1/2 - 1 Mile**

**OIL\_GAS CAOG13000205581**

API #:	0403714945	Well #:	114
Well Status:	Plugged	Well Type:	OG
Operator Name:	Southern California Edison Co.	Field Name:	Salt Lake
Lease Name:	Clark	GIS Source:	hud
Area Name:	Any Area	Directionally Drilled:	N
Confidential Well:	N		
SPUD Date:	Not Reported		

**AH122**  
**NNW**  
**1/2 - 1 Mile**

**OIL\_GAS CAOG13000205506**

API #:	0403714867	Well #:	305
Well Status:	Plugged	Well Type:	OG
Operator Name:	Chevron U.S.A. Inc.	Lease Name:	Salt Lake
Field Name:	Salt Lake	Area Name:	Any Area
GIS Source:	hud	Confidential Well:	N
Directionally Drilled:	N	SPUD Date:	Not Reported

**AD123**  
**WNW**  
**1/2 - 1 Mile**

**OIL\_GAS CAOG13000205614**

API #:	0403715185	Well #:	10
Well Status:	Plugged	Well Type:	OG
Operator Name:	Chevron U.S.A. Inc.	Lease Name:	Salt Lake
Field Name:	Salt Lake	Area Name:	Any Area
GIS Source:	hud	Confidential Well:	N
Directionally Drilled:	N	SPUD Date:	Not Reported

**AG124**  
**NNW**  
**1/2 - 1 Mile**

**OIL\_GAS CAOG13000205698**

API #:	0403715064	Well #:	6
Well Status:	Plugged	Well Type:	OG
Operator Name:	Rancho La Brea Oil co.	Lease Name:	Lease by Rancho La Brea Oil co.
Field Name:	Salt Lake	Area Name:	Any Area
GIS Source:	hud	Confidential Well:	N
Directionally Drilled:	N	SPUD Date:	Not Reported



## GEOCHECK® - PHYSICAL SETTING SOURCE MAP FINDINGS

Map ID  
Direction  
Distance

Database      EDR ID Number

**125**  
**WNW**  
**1/2 - 1 Mile**

**OIL\_GAS      CAOG13000205651**

API #:	0403715222	Well #:	61
Well Status:	Plugged	Well Type:	OG
Operator Name:	Chevron U.S.A. Inc.	Lease Name:	Salt Lake
Field Name:	Salt Lake	Area Name:	Any Area
GIS Source:	hud	Confidential Well:	N
Directionally Drilled:	N	SPUD Date:	Not Reported

**AE126**  
**NW**  
**1/2 - 1 Mile**

**OIL\_GAS      CAOG13000205574**

API #:	0403714938	Well #:	107
Well Status:	Plugged	Well Type:	OG
Operator Name:	Southern California Edison Co.		
Lease Name:	Clark	Field Name:	Salt Lake
Area Name:	Any Area	GIS Source:	hud
Confidential Well:	N	Directionally Drilled:	N
SPUD Date:	Not Reported		

**AH127**  
**NNW**  
**1/2 - 1 Mile**

**OIL\_GAS      CAOG13000205699**

API #:	0403715065	Well #:	7
Well Status:	Plugged	Well Type:	OG
Operator Name:	Rancho La Brea Oil co.	Lease Name:	Lease by Rancho La Brea Oil co.
Field Name:	Salt Lake	Area Name:	Any Area
GIS Source:	hud	Confidential Well:	N
Directionally Drilled:	N	SPUD Date:	Not Reported

**AI128**  
**NW**  
**1/2 - 1 Mile**

**OIL\_GAS      CAOG13000205557**

API #:	0403714921	Well #:	13
Well Status:	Plugged	Well Type:	OG
Operator Name:	Southern California Edison Co.		
Lease Name:	Lease by Southern California Edison Co.		
Field Name:	Salt Lake	Area Name:	Any Area
GIS Source:	hud	Confidential Well:	N
Directionally Drilled:	N	SPUD Date:	Not Reported

## GEOCHECK® - PHYSICAL SETTING SOURCE MAP FINDINGS

Map ID  
Direction  
Distance

Database      EDR ID Number

**AE129**  
**NW**  
**1/2 - 1 Mile**

**OIL\_GAS      CAOG13000205587**

API #:	0403714951	Well #:	120
Well Status:	Plugged	Well Type:	OG
Operator Name:	Southern California Edison Co.		
Lease Name:	Clark	Field Name:	Salt Lake
Area Name:	Any Area	GIS Source:	hud
Confidential Well:	N	Directionally Drilled:	N
SPUD Date:	Not Reported		

**AJ130**  
**NNW**  
**1/2 - 1 Mile**

**OIL\_GAS      CAOG13000205516**

API #:	0403714877	Well #:	324
Well Status:	Plugged	Well Type:	OG
Operator Name:	Chevron U.S.A. Inc.	Lease Name:	Salt Lake
Field Name:	Salt Lake	Area Name:	Any Area
GIS Source:	hud	Confidential Well:	N
Directionally Drilled:	N	SPUD Date:	Not Reported

**AK131**  
**North**  
**1/2 - 1 Mile**

**OIL\_GAS      CAOG13000205529**

API #:	0403714890	Well #:	346
Well Status:	Plugged	Well Type:	OG
Operator Name:	Chevron U.S.A. Inc.	Lease Name:	Salt Lake
Field Name:	Salt Lake	Area Name:	Any Area
GIS Source:	hud	Confidential Well:	N
Directionally Drilled:	N	SPUD Date:	Not Reported

**AK132**  
**North**  
**1/2 - 1 Mile**

**OIL\_GAS      CAOG13000205528**

API #:	0403714889	Well #:	345
Well Status:	Plugged	Well Type:	OG
Operator Name:	Chevron U.S.A. Inc.	Lease Name:	Salt Lake
Field Name:	Salt Lake	Area Name:	Any Area
GIS Source:	hud	Confidential Well:	N
Directionally Drilled:	N	SPUD Date:	Not Reported

## GEOCHECK® - PHYSICAL SETTING SOURCE MAP FINDINGS

Map ID  
Direction  
Distance

Database EDR ID Number

**AK133**  
**North**  
**1/2 - 1 Mile**

**OIL\_GAS CAOG13000205530**

API #:	0403714891	Well #:	347
Well Status:	Plugged	Well Type:	OG
Operator Name:	Chevron U.S.A. Inc.	Lease Name:	Salt Lake
Field Name:	Salt Lake	Area Name:	Any Area
GIS Source:	hud	Confidential Well:	N
Directionally Drilled:	N	SPUD Date:	Not Reported

**AL134**  
**North**  
**1/2 - 1 Mile**

**OIL\_GAS CAOG13000205527**

API #:	0403714888	Well #:	344
Well Status:	Plugged	Well Type:	OG
Operator Name:	Chevron U.S.A. Inc.	Lease Name:	Salt Lake
Field Name:	Salt Lake	Area Name:	Any Area
GIS Source:	hud	Confidential Well:	N
Directionally Drilled:	N	SPUD Date:	Not Reported

**AM135**  
**North**  
**1/2 - 1 Mile**

**OIL\_GAS CAOG13000205531**

API #:	0403714892	Well #:	348
Well Status:	Plugged	Well Type:	OG
Operator Name:	Chevron U.S.A. Inc.	Lease Name:	Salt Lake
Field Name:	Salt Lake	Area Name:	Any Area
GIS Source:	hud	Confidential Well:	N
Directionally Drilled:	N	SPUD Date:	Not Reported

**AG136**  
**NNW**  
**1/2 - 1 Mile**

**OIL\_GAS CAOG13000205582**

API #:	0403714946	Well #:	115
Well Status:	Plugged	Well Type:	OG
Operator Name:	Southern California Edison Co.	Field Name:	Salt Lake
Lease Name:	Clark	GIS Source:	hud
Area Name:	Any Area	Directionally Drilled:	N
Confidential Well:	N		
SPUD Date:	Not Reported		

## GEOCHECK® - PHYSICAL SETTING SOURCE MAP FINDINGS

Map ID  
Direction  
Distance

Database EDR ID Number

**AE137**  
**NW**  
**1/2 - 1 Mile**

**OIL\_GAS CAOG13000205577**

API #:	0403714941	Well #:	110
Well Status:	Plugged	Well Type:	OG
Operator Name:	Southern California Edison Co.	Lease Name:	Salt Lake
Field Name:	Clark	Area Name:	Any Area
GIS Source:	Any Area	Confidential Well:	N
Directionally Drilled:	N	SPUD Date:	Not Reported

**AL138**  
**North**  
**1/2 - 1 Mile**

**OIL\_GAS CAOG13000205600**

API #:	0403714680	Well #:	410
Well Status:	Plugged	Well Type:	OG
Operator Name:	Chevron U.S.A. Inc.	Lease Name:	Salt Lake
Field Name:	Salt Lake	Area Name:	Any Area
GIS Source:	hud	Confidential Well:	N
Directionally Drilled:	N	SPUD Date:	Not Reported

**AN139**  
**WNW**  
**1/2 - 1 Mile**

**OIL\_GAS CAOG13000205636**

API #:	0403715207	Well #:	32
Well Status:	Plugged	Well Type:	OG
Operator Name:	Chevron U.S.A. Inc.	Lease Name:	Salt Lake
Field Name:	Salt Lake	Area Name:	Any Area
GIS Source:	hud	Confidential Well:	N
Directionally Drilled:	N	SPUD Date:	Not Reported

**AF140**  
**North**  
**1/2 - 1 Mile**

**OIL\_GAS CAOG13000205526**

API #:	0403714887	Well #:	343
Well Status:	Plugged	Well Type:	OG
Operator Name:	Chevron U.S.A. Inc.	Lease Name:	Salt Lake
Field Name:	Salt Lake	Area Name:	Any Area
GIS Source:	hud	Confidential Well:	N
Directionally Drilled:	N	SPUD Date:	Not Reported

## GEOCHECK® - PHYSICAL SETTING SOURCE MAP FINDINGS

Map ID  
Direction  
Distance

Database EDR ID Number

**AO141**  
**NNW**  
**1/2 - 1 Mile**

**OIL\_GAS CAOG13000205701**

API #:	0403715067	Well #:	9
Well Status:	Plugged	Well Type:	OG
Operator Name:	Rancho La Brea Oil co.	Lease Name:	Lease by Rancho La Brea Oil co.
Field Name:	Salt Lake	Area Name:	Any Area
GIS Source:	hud	Confidential Well:	N
Directionally Drilled:	N	SPUD Date:	Not Reported

**AM142**  
**NNE**  
**1/2 - 1 Mile**

**OIL\_GAS CAOG13000205532**

API #:	0403714893	Well #:	349
Well Status:	Plugged	Well Type:	OG
Operator Name:	Chevron U.S.A. Inc.	Lease Name:	Salt Lake
Field Name:	Salt Lake	Area Name:	Any Area
GIS Source:	hud	Confidential Well:	N
Directionally Drilled:	N	SPUD Date:	Not Reported

**AI143**  
**NW**  
**1/2 - 1 Mile**

**OIL\_GAS CAOG13000205556**

API #:	0403714920	Well #:	12
Well Status:	Plugged	Well Type:	OG
Operator Name:	Southern California Edison Co.	Lease Name:	Lease by Southern California Edison Co.
Field Name:	Salt Lake	Area Name:	Any Area
GIS Source:	hud	Confidential Well:	N
Directionally Drilled:	N	SPUD Date:	Not Reported

**AH144**  
**NNW**  
**1/2 - 1 Mile**

**OIL\_GAS CAOG13000205515**

API #:	0403714876	Well #:	322
Well Status:	Plugged	Well Type:	OG
Operator Name:	Chevron U.S.A. Inc.	Lease Name:	Salt Lake
Field Name:	Salt Lake	Area Name:	Any Area
GIS Source:	hud	Confidential Well:	N
Directionally Drilled:	N	SPUD Date:	Not Reported

## GEOCHECK® - PHYSICAL SETTING SOURCE MAP FINDINGS

Map ID  
Direction  
Distance

Database EDR ID Number

**AI145**  
**NW**  
**1/2 - 1 Mile**

**OIL\_GAS CAOG1300020567**

API #:	0403714931	Well #:	23
Well Status:	Plugged	Well Type:	OG
Operator Name:	Southern California Edison Co.		
Lease Name:	Lease by Southern California Edison Co.		
Field Name:	Salt Lake	Area Name:	Any Area
GIS Source:	hud	Confidential Well:	N
Directionally Drilled:	N	SPUD Date:	Not Reported

**AN146**  
**WNW**  
**1/2 - 1 Mile**

**OIL\_GAS CAOG13000205634**

API #:	0403715205	Well #:	30
Well Status:	Plugged	Well Type:	OG
Operator Name:	Chevron U.S.A. Inc.		
Field Name:	Salt Lake	Lease Name:	Salt Lake
GIS Source:	hud	Area Name:	Any Area
Directionally Drilled:	N	Confidential Well:	N
		SPUD Date:	Not Reported

**AG147**  
**NW**  
**1/2 - 1 Mile**

**OIL\_GAS CAOG13000205588**

API #:	0403714952	Well #:	121
Well Status:	Plugged	Well Type:	OG
Operator Name:	Southern California Edison Co.		
Lease Name:	Clark	Field Name:	Salt Lake
Area Name:	Any Area	GIS Source:	hud
Confidential Well:	N	Directionally Drilled:	N
SPUD Date:	Not Reported		

**148**  
**NNE**  
**1/2 - 1 Mile**

**OIL\_GAS CAOG13000205533**

API #:	0403714894	Well #:	350
Well Status:	Idle	Well Type:	OG
Operator Name:	Chevron U.S.A. Inc.		
Field Name:	Salt Lake	Lease Name:	Salt Lake
GIS Source:	hud	Area Name:	Any Area
Directionally Drilled:	N	Confidential Well:	N
		SPUD Date:	Not Reported

## GEOCHECK® - PHYSICAL SETTING SOURCE MAP FINDINGS

Map ID  
Direction  
Distance

Database      EDR ID Number

**AF149**  
**NNW**  
**1/2 - 1 Mile**

**OIL\_GAS      CAOG13000205525**

API #:	0403714886	Well #:	342
Well Status:	Plugged	Well Type:	OG
Operator Name:	Chevron U.S.A. Inc.	Lease Name:	Salt Lake
Field Name:	Salt Lake	Area Name:	Any Area
GIS Source:	hud	Confidential Well:	N
Directionally Drilled:	N	SPUD Date:	Not Reported

**AP150**  
**WNW**  
**1/2 - 1 Mile**

**OIL\_GAS      CAOG13000205604**

API #:	0403714684	Well #:	416
Well Status:	Plugged	Well Type:	OG
Operator Name:	Chevron U.S.A. Inc.	Lease Name:	Salt Lake
Field Name:	Salt Lake	Area Name:	Any Area
GIS Source:	hud	Confidential Well:	N
Directionally Drilled:	N	SPUD Date:	Not Reported

**AH151**  
**NNW**  
**1/2 - 1 Mile**

**OIL\_GAS      CAOG13000205702**

API #:	0403715068	Well #:	10
Well Status:	Plugged	Well Type:	OG
Operator Name:	Rancho La Brea Oil co.	Lease Name:	Lease by Rancho La Brea Oil co.
Field Name:	Salt Lake	Area Name:	Any Area
GIS Source:	hud	Confidential Well:	N
Directionally Drilled:	N	SPUD Date:	Not Reported

**AN152**  
**WNW**  
**1/2 - 1 Mile**

**OIL\_GAS      CAOG13000205602**

API #:	0403714682	Well #:	413
Well Status:	Plugged	Well Type:	OG
Operator Name:	Chevron U.S.A. Inc.	Lease Name:	Salt Lake
Field Name:	Salt Lake	Area Name:	Any Area
GIS Source:	hud	Confidential Well:	N
Directionally Drilled:	N	SPUD Date:	Not Reported

## GEOCHECK® - PHYSICAL SETTING SOURCE MAP FINDINGS

Map ID  
Direction  
Distance

Database EDR ID Number

**AK153**  
**North**  
**1/2 - 1 Mile**

**OIL\_GAS CAOG13000205712**

API #:	0403715078	Well #:	20
Well Status:	Plugged	Well Type:	OG
Operator Name:	Rancho La Brea Oil co.	Lease Name:	Lease by Rancho La Brea Oil co.
Field Name:	Salt Lake	Area Name:	Any Area
GIS Source:	hud	Confidential Well:	N
Directionally Drilled:	N	SPUD Date:	Not Reported

**AK154**  
**North**  
**1/2 - 1 Mile**

**OIL\_GAS CAOG13000205709**

API #:	0403715075	Well #:	17
Well Status:	Plugged	Well Type:	OG
Operator Name:	Rancho La Brea Oil co.	Lease Name:	Lease by Rancho La Brea Oil co.
Field Name:	Salt Lake	Area Name:	Any Area
GIS Source:	hud	Confidential Well:	N
Directionally Drilled:	N	SPUD Date:	Not Reported

**AQ155**  
**WNW**  
**1/2 - 1 Mile**

**OIL\_GAS CAOG13000205629**

API #:	0403715200	Well #:	25
Well Status:	Plugged	Well Type:	OG
Operator Name:	Chevron U.S.A. Inc.	Lease Name:	Salt Lake
Field Name:	Salt Lake	Area Name:	Any Area
GIS Source:	hud	Confidential Well:	N
Directionally Drilled:	N	SPUD Date:	Not Reported

**AL156**  
**North**  
**1/2 - 1 Mile**

**OIL\_GAS CAOG13000205707**

API #:	0403715073	Well #:	15
Well Status:	Plugged	Well Type:	OG
Operator Name:	Rancho La Brea Oil co.	Lease Name:	Lease by Rancho La Brea Oil co.
Field Name:	Salt Lake	Area Name:	Any Area
GIS Source:	hud	Confidential Well:	N
Directionally Drilled:	N	SPUD Date:	Not Reported



## GEOCHECK® - PHYSICAL SETTING SOURCE MAP FINDINGS

Map ID  
Direction  
Distance

Database      EDR ID Number

**AP157**  
**WNW**  
**1/2 - 1 Mile**

**OIL\_GAS      CAOG13000205620**

API #:	0403715191	Well #:	16
Well Status:	Plugged	Well Type:	OG
Operator Name:	Chevron U.S.A. Inc.	Lease Name:	Salt Lake
Field Name:	Salt Lake	Area Name:	Any Area
GIS Source:	hud	Confidential Well:	N
Directionally Drilled:	N	SPUD Date:	Not Reported

**158**  
**WSW**  
**1/2 - 1 Mile**

**OIL\_GAS      CAOG13000205876**

API #:	0403714693	Well #:	3
Well Status:	Idle	Well Type:	OG
Operator Name:	Utah California Consolidated Co.	Field Name:	Salt Lake, South
Lease Name:	Lease 2	GIS Source:	hud
Area Name:	Any Area	Directionally Drilled:	N
Confidential Well:	N		
SPUD Date:	Not Reported		

**AL159**  
**North**  
**1/2 - 1 Mile**

**OIL\_GAS      CAOG13000205706**

API #:	0403715072	Well #:	14
Well Status:	Plugged	Well Type:	OG
Operator Name:	Rancho La Brea Oil co.	Lease Name:	Lease by Rancho La Brea Oil co.
Field Name:	Salt Lake	Area Name:	Any Area
GIS Source:	hud	Confidential Well:	N
Directionally Drilled:	N	SPUD Date:	Not Reported

**AR160**  
**NW**  
**1/2 - 1 Mile**

**OIL\_GAS      CAOG13000205585**

API #:	0403714949	Well #:	118
Well Status:	Plugged	Well Type:	OG
Operator Name:	Southern California Edison Co.	Field Name:	Salt Lake
Lease Name:	Clark	GIS Source:	hud
Area Name:	Any Area	Directionally Drilled:	N
Confidential Well:	N		
SPUD Date:	Not Reported		

## GEOCHECK® - PHYSICAL SETTING SOURCE MAP FINDINGS

Map ID  
Direction  
Distance

Database EDR ID Number

**AQ161**  
**NW**  
**1/2 - 1 Mile**

**OIL\_GAS CAOG13000205548**

API #:	0403714911	Well #:	3
Well Status:	Plugged	Well Type:	OG
Operator Name:	Southern California Edison Co.		
Lease Name:	Lease by Southern California Edison Co.		
Field Name:	Salt Lake	Area Name:	Any Area
GIS Source:	hud	Confidential Well:	N
Directionally Drilled:	N	SPUD Date:	Not Reported

**AM162**  
**NNE**  
**1/2 - 1 Mile**

**OIL\_GAS CAOG13000205738**

API #:	0403715104	Well #:	46
Well Status:	Plugged	Well Type:	OG
Operator Name:	Rancho La Brea Oil co.		
Lease Name:	Lease by Rancho La Brea Oil co.		
Field Name:	Salt Lake	Area Name:	Any Area
GIS Source:	hud	Confidential Well:	N
Directionally Drilled:	N	SPUD Date:	Not Reported

**AO163**  
**NNW**  
**1/2 - 1 Mile**

**OIL\_GAS CAOG13000205583**

API #:	0403714947	Well #:	116
Well Status:	Plugged	Well Type:	OG
Operator Name:	Southern California Edison Co.		
Lease Name:	Clark	Field Name:	Salt Lake
Area Name:	Any Area	GIS Source:	hud
Confidential Well:	N	Directionally Drilled:	N
SPUD Date:	Not Reported		

**AR164**  
**NW**  
**1/2 - 1 Mile**

**OIL\_GAS CAOG13000205555**

API #:	0403714919	Well #:	11
Well Status:	Plugged	Well Type:	OG
Operator Name:	Southern California Edison Co.		
Lease Name:	Lease by Southern California Edison Co.		
Field Name:	Salt Lake	Area Name:	Any Area
GIS Source:	hud	Confidential Well:	N
Directionally Drilled:	N	SPUD Date:	Not Reported

## GEOCHECK® - PHYSICAL SETTING SOURCE MAP FINDINGS

Map ID  
Direction  
Distance

Database EDR ID Number

**AJ165**  
**NNW**  
**1/2 - 1 Mile**

**OIL\_GAS CAOG13000205524**

API #:	0403714885	Well #:	341
Well Status:	Plugged	Well Type:	OG
Operator Name:	Chevron U.S.A. Inc.	Lease Name:	Salt Lake
Field Name:	Salt Lake	Area Name:	Any Area
GIS Source:	hud	Confidential Well:	N
Directionally Drilled:	N	SPUD Date:	Not Reported

**166**  
**NNW**  
**1/2 - 1 Mile**

**OIL\_GAS CAOG13000205705**

API #:	0403715071	Well #:	13
Well Status:	Plugged	Well Type:	OG
Operator Name:	Rancho La Brea Oil co.	Lease Name:	Lease by Rancho La Brea Oil co.
Field Name:	Salt Lake	Area Name:	Any Area
GIS Source:	hud	Confidential Well:	N
Directionally Drilled:	N	SPUD Date:	Not Reported

**AO167**  
**NNW**  
**1/2 - 1 Mile**

**OIL\_GAS CAOG13000205732**

API #:	0403715098	Well #:	40
Well Status:	Plugged	Well Type:	OG
Operator Name:	Rancho La Brea Oil co.	Lease Name:	Lease by Rancho La Brea Oil co.
Field Name:	Salt Lake	Area Name:	Any Area
GIS Source:	hud	Confidential Well:	N
Directionally Drilled:	N	SPUD Date:	Not Reported

**168**  
**WNW**  
**1/2 - 1 Mile**

**OIL\_GAS CAOG13000205625**

API #:	0403715196	Well #:	21
Well Status:	Plugged	Well Type:	OG
Operator Name:	Chevron U.S.A. Inc.	Lease Name:	Salt Lake
Field Name:	Salt Lake	Area Name:	Any Area
GIS Source:	hud	Confidential Well:	N
Directionally Drilled:	N	SPUD Date:	Not Reported

## GEOCHECK® - PHYSICAL SETTING SOURCE MAP FINDINGS

Map ID  
Direction  
Distance

Database      EDR ID Number

**169**  
**NNW**  
**1/2 - 1 Mile**

**OIL\_GAS      CAOG13000205523**

API #:	0403714884	Well #:	340
Well Status:	Plugged	Well Type:	OG
Operator Name:	Chevron U.S.A. Inc.	Lease Name:	Salt Lake
Field Name:	Salt Lake	Area Name:	Any Area
GIS Source:	hud	Confidential Well:	N
Directionally Drilled:	N	SPUD Date:	Not Reported

**170**  
**NW**  
**1/2 - 1 Mile**

**OIL\_GAS      CAOG13000205589**

API #:	0403714953	Well #:	122
Well Status:	Plugged	Well Type:	OG
Operator Name:	Southern California Edison Co.	Field Name:	Salt Lake
Lease Name:	Clark	GIS Source:	hud
Area Name:	Any Area	Directionally Drilled:	N
Confidential Well:	N		
SPUD Date:	Not Reported		

# GEOCHECK® - PHYSICAL SETTING SOURCE MAP FINDINGS RADON

## AREA RADON INFORMATION

State Database: CA Radon

### Radon Test Results

Zipcode	Num Tests	> 4 pCi/L
90036	48	1

Federal EPA Radon Zone for LOS ANGELES County: 2

- Note: Zone 1 indoor average level > 4 pCi/L.  
 : Zone 2 indoor average level >= 2 pCi/L and <= 4 pCi/L.  
 : Zone 3 indoor average level < 2 pCi/L.

---

### Federal Area Radon Information for LOS ANGELES COUNTY, CA

Number of sites tested: 63

Area	Average Activity	% <4 pCi/L	% 4-20 pCi/L	% >20 pCi/L
Living Area - 1st Floor	0.711 pCi/L	98%	2%	0%
Living Area - 2nd Floor	Not Reported	Not Reported	Not Reported	Not Reported
Basement	0.933 pCi/L	100%	0%	0%

# PHYSICAL SETTING SOURCE RECORDS SEARCHED

## TOPOGRAPHIC INFORMATION

### USGS 7.5' Digital Elevation Model (DEM)

Source: United States Geologic Survey

EDR acquired the USGS 7.5' Digital Elevation Model in 2002 and updated it in 2006. The 7.5 minute DEM corresponds to the USGS 1:24,000- and 1:25,000-scale topographic quadrangle maps. The DEM provides elevation data with consistent elevation units and projection.

### Current USGS 7.5 Minute Topographic Map

Source: U.S. Geological Survey

## HYDROLOGIC INFORMATION

Flood Zone Data: This data was obtained from the Federal Emergency Management Agency (FEMA). It depicts 100-year and 500-year flood zones as defined by FEMA. It includes the National Flood Hazard Layer (NFHL) which incorporates Flood Insurance Rate Map (FIRM) data and Q3 data from FEMA in areas not covered by NFHL.

Source: FEMA

Telephone: 877-336-2627

Date of Government Version: 2003, 2015

NWI: National Wetlands Inventory. This data, available in select counties across the country, was obtained by EDR in 2002, 2005 and 2010 from the U.S. Fish and Wildlife Service.

### State Wetlands Data: Wetland Inventory

Source: Department of Fish and Wildlife

Telephone: 916-445-0411

## HYDROGEOLOGIC INFORMATION

### AQUIFLOW<sup>R</sup> Information System

Source: EDR proprietary database of groundwater flow information

EDR has developed the AQUIFLOW Information System (AIS) to provide data on the general direction of groundwater flow at specific points. EDR has reviewed reports submitted to regulatory authorities at select sites and has extracted the date of the report, hydrogeologically determined groundwater flow direction and depth to water table information.

## GEOLOGIC INFORMATION

### Geologic Age and Rock Stratigraphic Unit

Source: P.G. Schruben, R.E. Arndt and W.J. Bawiec, Geology of the Conterminous U.S. at 1:2,500,000 Scale - A digital representation of the 1974 P.B. King and H.M. Beikman Map, USGS Digital Data Series DDS - 11 (1994).

### STATSGO: State Soil Geographic Database

Source: Department of Agriculture, Natural Resources Conservation Service (NRCS)

The U.S. Department of Agriculture's (USDA) Natural Resources Conservation Service (NRCS) leads the national Conservation Soil Survey (NCSS) and is responsible for collecting, storing, maintaining and distributing soil survey information for privately owned lands in the United States. A soil map in a soil survey is a representation of soil patterns in a landscape. Soil maps for STATSGO are compiled by generalizing more detailed (SSURGO) soil survey maps.

### SSURGO: Soil Survey Geographic Database

Source: Department of Agriculture, Natural Resources Conservation Service (NRCS)

Telephone: 800-672-5559

SSURGO is the most detailed level of mapping done by the Natural Resources Conservation Service, mapping scales generally range from 1:12,000 to 1:63,360. Field mapping methods using national standards are used to construct the soil maps in the Soil Survey Geographic (SSURGO) database. SSURGO digitizing duplicates the original soil survey maps. This level of mapping is designed for use by landowners, townships and county natural resource planning and management.

# PHYSICAL SETTING SOURCE RECORDS SEARCHED

## LOCAL / REGIONAL WATER AGENCY RECORDS

### FEDERAL WATER WELLS

#### PWS: Public Water Systems

Source: EPA/Office of Drinking Water

Telephone: 202-564-3750

Public Water System data from the Federal Reporting Data System. A PWS is any water system which provides water to at least 25 people for at least 60 days annually. PWSs provide water from wells, rivers and other sources.

#### PWS ENF: Public Water Systems Violation and Enforcement Data

Source: EPA/Office of Drinking Water

Telephone: 202-564-3750

Violation and Enforcement data for Public Water Systems from the Safe Drinking Water Information System (SDWIS) after August 1995. Prior to August 1995, the data came from the Federal Reporting Data System (FRDS).

#### USGS Water Wells: USGS National Water Inventory System (NWIS)

This database contains descriptive information on sites where the USGS collects or has collected data on surface water and/or groundwater. The groundwater data includes information on wells, springs, and other sources of groundwater.

### STATE RECORDS

#### Water Well Database

Source: Department of Water Resources

Telephone: 916-651-9648

#### California Drinking Water Quality Database

Source: Department of Public Health

Telephone: 916-324-2319

The database includes all drinking water compliance and special studies monitoring for the state of California since 1984. It consists of over 3,200,000 individual analyses along with well and water system information.

## OTHER STATE DATABASE INFORMATION

#### California Oil and Gas Well Locations

Source: Dept of Conservation, Geologic Energy Management Division

Telephone: 916-323-1779

Oil and Gas well locations in the state.

#### California Earthquake Fault Lines

Source: California Division of Mines and Geology

The fault lines displayed on EDR's Topographic map are digitized quaternary fault lines prepared in 1975 by the United State Geological Survey. Additional information (also from 1975) regarding activity at specific fault lines comes from California's Preliminary Fault Activity Map prepared by the California Division of Mines and Geology.

### RADON

#### State Database: CA Radon

Source: Department of Public Health

Telephone: 916-210-8558

Radon Database for California

#### Area Radon Information

Source: USGS

Telephone: 703-356-4020

The National Radon Database has been developed by the U.S. Environmental Protection Agency (USEPA) and is a compilation of the EPA/State Residential Radon Survey and the National Residential Radon Survey. The study covers the years 1986 - 1992. Where necessary data has been supplemented by information collected at private sources such as universities and research institutions.

## PHYSICAL SETTING SOURCE RECORDS SEARCHED

### EPA Radon Zones

Source: EPA

Telephone: 703-356-4020

Sections 307 & 309 of IRAA directed EPA to list and identify areas of U.S. with the potential for elevated indoor radon levels.

### OTHER

Airport Landing Facilities: Private and public use landing facilities

Source: Federal Aviation Administration, 800-457-6656

Epicenters: World earthquake epicenters, Richter 5 or greater

Source: Department of Commerce, National Oceanic and Atmospheric Administration

California Earthquake Fault Lines: The fault lines displayed on EDR's Topographic map are digitized quaternary fault lines, prepared in 1975 by the United State Geological Survey. Additional information (also from 1975) regarding activity at specific fault lines comes from California's Preliminary Fault Activity Map prepared by the California Division of Mines and Geology.

### STREET AND ADDRESS INFORMATION

© 2015 TomTom North America, Inc. All rights reserved. This material is proprietary and the subject of copyright protection and other intellectual property rights owned by or licensed to Tele Atlas North America, Inc. The use of this material is subject to the terms of a license agreement. You will be held liable for any unauthorized copying or disclosure of this material.



**Thrifty 189 Limited Phase I**

5001 Wilshire Boulevard  
Los Angeles, CA 90036

Inquiry Number: 6130973.8  
July 22, 2020

# EDR Building Permit Report

Target Property and Adjoining Properties

## TABLE OF CONTENTS

### **SECTION**

**About This Report**

**Executive Summary**

**Findings**

**Glossary**

***Thank you for your business.***

Please contact EDR at 1-800-352-0050  
with any questions or comments.

### **Disclaimer - Copyright and Trademark Notice**

This Report contains certain information obtained from a variety of public and other sources reasonably available to Environmental Data Resources, Inc. It cannot be concluded from this Report that coverage information for the target and surrounding properties does not exist from other sources. **NO WARRANTY EXPRESSED OR IMPLIED, IS MADE WHATSOEVER IN CONNECTION WITH THIS REPORT. ENVIRONMENTAL DATA RESOURCES, INC. SPECIFICALLY DISCLAIMS THE MAKING OF ANY SUCH WARRANTIES, INCLUDING WITHOUT LIMITATION, MERCHANTABILITY OR FITNESS FOR A PARTICULAR USE OR PURPOSE. ALL RISK IS ASSUMED BY THE USER. IN NO EVENT SHALL ENVIRONMENTAL DATA RESOURCES, INC. BE LIABLE TO ANYONE, WHETHER ARISING OUT OF ERRORS OR OMISSIONS, NEGLIGENCE, ACCIDENT OR ANY OTHER CAUSE, FOR ANY LOSS OR DAMAGE, INCLUDING, WITHOUT LIMITATION, SPECIAL, INCIDENTAL, CONSEQUENTIAL, OR EXEMPLARY DAMAGES. ANY LIABILITY ON THE PART OF ENVIRONMENTAL DATA RESOURCES, INC. IS STRICTLY LIMITED TO A REFUND OF THE AMOUNT PAID FOR THIS REPORT.** Purchaser accepts this Report "AS IS". Any analyses, estimates, ratings, environmental risk levels or risk codes provided in this Report are provided for illustrative purposes only, and are not intended to provide, nor should they be interpreted as providing any facts regarding, or prediction or forecast of, any environmental risk for any property. Only a Phase I Environmental Site Assessment performed by an environmental professional can provide information regarding the environmental risk for any property. Additionally, the information provided in this Report is not to be construed as legal advice.

Copyright 2020 by Environmental Data Resources, Inc. All rights reserved. Reproduction in any media or format, in whole or in part, of any report or map of Environmental Data Resources, Inc. or its affiliates is prohibited without prior written permission.

EDR and its logos (including Sanborn and Sanborn Map) are trademarks of Environmental Data Resources, Inc. or its affiliates. All other trademarks used herein are the property of their respective owners.

# EDR BUILDING PERMIT REPORT

## About This Report

The EDR Building Permit Report provides a practical and efficient method to search building department records for indications of environmental conditions. Generated via a search of municipal building permit records gathered from more than 1,600 cities nationwide, this report will assist you in meeting the search requirements of EPA's Standards and Practices for All Appropriate Inquiries (40 CFR Part 312), the ASTM Standard Practice for Environmental Site Assessments (E 1527-13), or custom requirements developed for the evaluation of environmental risk associated with a parcel of real estate.

Building permit data can be used to identify current and/or former operations and structures/features of environmental concern. The data can provide information on a target property and adjoining properties such as the presence of underground storage tanks, pump islands, sumps, drywells, etc., as well as information regarding water, sewer, natural gas, electrical connection dates, and current/former septic tanks.

## ASTM and EPA Requirements

ASTM E 1527-13 lists building department records as a "standard historical source," as detailed in § 8.3.4.7: "Building Department Records - The term building department records means those records of the local government in which the property is located indicating permission of the local government to construct, alter, or demolish improvements on the property." ASTM also states that "Uses in the area surrounding the property shall be identified in the report, but this task is required only to the extent that this information is revealed in the course of researching the property itself."

EPA's Standards and Practices for All Appropriate Inquires (AAI) states: "§312.24: Reviews of historical sources of information. (a) Historical documents and records must be reviewed for the purposes of achieving the objectives and performance factors of §312.20(e) and (f). Historical documents and records may include, but are not limited to, aerial photographs, fire insurance maps, building department records, chain of title documents, and land use records."

## Methodology

EDR has developed the EDR Building Permit Report through our partnership with BuildFax, the nation's largest repository of building department records. BuildFax collects, updates, and manages building department records from local municipal governments. The database now includes 30 million permits, on more than 10 million properties across 1,600 cities in the United States.

The EDR Building Permit Report comprises local municipal building permit records, gathered directly from local jurisdictions, including both target property and adjoining properties. Years of coverage vary by municipality. Data reported includes (where available): date of permit, permit type, permit number, status, valuation, contractor company, contractor name, and description.

Incoming permit data is checked at seven stages in a regimented quality control process, from initial data source interview, to data preparation, through final auditing. To ensure the building department is accurate, each of the seven quality control stages contains, on average, 15 additional quality checks, resulting in a process of approximately 105 quality control "touch points."

For more information about the EDR Building Permit Report, please contact your EDR Account Executive at (800) 352-0050.



## EXECUTIVE SUMMARY: SEARCH DOCUMENTATION

A search of building department records was conducted by Environmental Data Resources, Inc (EDR) on behalf of Waterstone Environmental Inc on Jul 22, 2020.

### TARGET PROPERTY

5001 Wilshire Boulevard  
Los Angeles, CA 90036

### SEARCH METHODS

EDR searches available lists for both the Target Property and Surrounding Properties.

### RESEARCH SUMMARY

Building permits identified: **YES**

The following research sources were consulted in the preparation of this report. An "X" indicates where information was identified in the source and provided in this report.

### Los Angeles

<u>Year</u>	<u>Source</u>	<u>TP</u>	<u>Adjoining</u>
2020	City of Los Angeles, Department of Building and Safety		X
	City of Los Angeles, Department of Building and Safety	X	
2019	City of Los Angeles, Department of Building and Safety		X
	City of Los Angeles, Department of Building and Safety	X	
2018	City of Los Angeles, Department of Building and Safety		X
	City of Los Angeles, Department of Building and Safety	X	
2017	City of Los Angeles, Department of Building and Safety		X
	City of Los Angeles, Department of Building and Safety	X	
2016	City of Los Angeles, Department of Building and Safety		X
	City of Los Angeles, Department of Building and Safety	X	
2015	City of Los Angeles, Department of Building and Safety		X
	City of Los Angeles, Department of Building and Safety	X	
2014	City of Los Angeles, Department of Building and Safety		X
	City of Los Angeles, Department of Building and Safety	X	
2013	City of Los Angeles, Department of Building and Safety		X
	City of Los Angeles, Department of Building and Safety	X	
2012	City of Los Angeles, Department of Building and Safety		X
	City of Los Angeles, Department of Building and Safety	X	
2011	City of Los Angeles, Department of Building and Safety		X
	City of Los Angeles, Department of Building and Safety	X	
2010	City of Los Angeles, Department of Building and Safety		X
	City of Los Angeles, Department of Building and Safety	X	
2009	City of Los Angeles, Department of Building and Safety		X
	City of Los Angeles, Department of Building and Safety	X	
2008	City of Los Angeles, Department of Building and Safety		X
	City of Los Angeles, Department of Building and Safety	X	
2007	City of Los Angeles, Department of Building and Safety		X
	City of Los Angeles, Department of Building and Safety	X	

## EXECUTIVE SUMMARY: SEARCH DOCUMENTATION

<u>Year</u>	<u>Source</u>	<u>TP</u>	<u>Adjoining</u>
2006	City of Los Angeles, Department of Building and Safety		X
	City of Los Angeles, Department of Building and Safety	X	
2005	City of Los Angeles, Department of Building and Safety		X
	City of Los Angeles, Department of Building and Safety	X	
2004	City of Los Angeles, Department of Building and Safety		X
	City of Los Angeles, Department of Building and Safety	X	
2003	City of Los Angeles, Department of Building and Safety		X
	City of Los Angeles, Department of Building and Safety	X	
2002	City of Los Angeles, Department of Building and Safety		X
	City of Los Angeles, Department of Building and Safety	X	
2001	City of Los Angeles, Department of Building and Safety		X
	City of Los Angeles, Department of Building and Safety	X	
2000	City of Los Angeles, Department of Building and Safety		X
	City of Los Angeles, Department of Building and Safety	X	
1999	City of Los Angeles, Department of Building and Safety		X
	City of Los Angeles, Department of Building and Safety	X	
1998	City of Los Angeles, Department of Building and Safety		X
	City of Los Angeles, Department of Building and Safety	X	
1997	City of Los Angeles, Department of Building and Safety		X
1996	City of Los Angeles, Department of Building and Safety		X
1995	City of Los Angeles, Department of Building and Safety		
1994	City of Los Angeles, Department of Building and Safety		
1993	City of Los Angeles, Department of Building and Safety		
1992	City of Los Angeles, Department of Building and Safety		
1991	City of Los Angeles, Department of Building and Safety		
1990	City of Los Angeles, Department of Building and Safety		
1989	City of Los Angeles, Department of Building and Safety		
1988	City of Los Angeles, Department of Building and Safety		
1987	City of Los Angeles, Department of Building and Safety		
1986	City of Los Angeles, Department of Building and Safety		
1985	City of Los Angeles, Department of Building and Safety		
1984	City of Los Angeles, Department of Building and Safety		
1983	City of Los Angeles, Department of Building and Safety		
1982	City of Los Angeles, Department of Building and Safety		
1981	City of Los Angeles, Department of Building and Safety		
1980	City of Los Angeles, Department of Building and Safety		
1979	City of Los Angeles, Department of Building and Safety		
1978	City of Los Angeles, Department of Building and Safety		
1977	City of Los Angeles, Department of Building and Safety		
1976	City of Los Angeles, Department of Building and Safety		
1975	City of Los Angeles, Department of Building and Safety		
1974	City of Los Angeles, Department of Building and Safety		
1973	City of Los Angeles, Department of Building and Safety		
1972	City of Los Angeles, Department of Building and Safety		
1971	City of Los Angeles, Department of Building and Safety		

## EXECUTIVE SUMMARY: SEARCH DOCUMENTATION

<u>Year</u>	<u>Source</u>	<u>TP</u>	<u>Adjoining</u>
1970	City of Los Angeles, Department of Building and Safety		
1969	City of Los Angeles, Department of Building and Safety		
1968	City of Los Angeles, Department of Building and Safety		
1967	City of Los Angeles, Department of Building and Safety		
1966	City of Los Angeles, Department of Building and Safety		
1965	City of Los Angeles, Department of Building and Safety		
1964	City of Los Angeles, Department of Building and Safety		
1963	City of Los Angeles, Department of Building and Safety		
1962	City of Los Angeles, Department of Building and Safety		
1961	City of Los Angeles, Department of Building and Safety		
1960	City of Los Angeles, Department of Building and Safety		
1959	City of Los Angeles, Department of Building and Safety		
1958	City of Los Angeles, Department of Building and Safety		
1957	City of Los Angeles, Department of Building and Safety		
1956	City of Los Angeles, Department of Building and Safety		
1955	City of Los Angeles, Department of Building and Safety		
1954	City of Los Angeles, Department of Building and Safety		
1953	City of Los Angeles, Department of Building and Safety		
1952	City of Los Angeles, Department of Building and Safety		
1951	City of Los Angeles, Department of Building and Safety		
1950	City of Los Angeles, Department of Building and Safety		
1949	City of Los Angeles, Department of Building and Safety		
1948	City of Los Angeles, Department of Building and Safety		
1947	City of Los Angeles, Department of Building and Safety		
1946	City of Los Angeles, Department of Building and Safety		
1945	City of Los Angeles, Department of Building and Safety		
1944	City of Los Angeles, Department of Building and Safety		
1943	City of Los Angeles, Department of Building and Safety		
1942	City of Los Angeles, Department of Building and Safety		
1941	City of Los Angeles, Department of Building and Safety		
1940	City of Los Angeles, Department of Building and Safety		
1939	City of Los Angeles, Department of Building and Safety		
1938	City of Los Angeles, Department of Building and Safety		
1937	City of Los Angeles, Department of Building and Safety		
1936	City of Los Angeles, Department of Building and Safety		
1935	City of Los Angeles, Department of Building and Safety		
1934	City of Los Angeles, Department of Building and Safety		
1933	City of Los Angeles, Department of Building and Safety		
1932	City of Los Angeles, Department of Building and Safety		
1931	City of Los Angeles, Department of Building and Safety		
1930	City of Los Angeles, Department of Building and Safety		
1929	City of Los Angeles, Department of Building and Safety		
1928	City of Los Angeles, Department of Building and Safety		
1927	City of Los Angeles, Department of Building and Safety		
1926	City of Los Angeles, Department of Building and Safety		

## EXECUTIVE SUMMARY: SEARCH DOCUMENTATION

<u>Year</u>	<u>Source</u>	<u>TP</u>	<u>Adjoining</u>
1925	City of Los Angeles, Department of Building and Safety		
1924	City of Los Angeles, Department of Building and Safety		
1923	City of Los Angeles, Department of Building and Safety		
1922	City of Los Angeles, Department of Building and Safety		
1921	City of Los Angeles, Department of Building and Safety		
1920	City of Los Angeles, Department of Building and Safety		
1919	City of Los Angeles, Department of Building and Safety		

Name: JurisdictionName

Years: Years

Source: Source

Phone: Phone

**BUILDING DEPARTMENT RECORDS SEARCHED**

Name: Los Angeles  
Years: 1919-2020  
Source: City of Los Angeles, Department of Building and Safety, LOS ANGELES, CA  
Phone: (213) 482-6800

Name: Brentwood  
Years: 1974-2020  
Source: City of Brentwood, Building and Code Enforcement, BRENTWOOD, CA  
Phone: (925) 516-5405

Name: Burbank  
Years: 1970-2019  
Source: City of Burbank, Building Division, Burbank, CA  
Phone: (818) 238-5220

Name: Los Angeles County  
Years: 1970-2020  
Source: Los Angeles County, Building and Safety, LOS ANGELES, CA  
Phone: (626) 458-6368

Name: Rialto  
Years: 1981-2019  
Source: City of Rialto, Building and Safety, RIALTO, CA  
Phone: (909) 820-2505

Name: San Bernardino County  
Years: 1970-2020  
Source: San Bernardino County, Land Use, Building & Safety, FONTANA, CA  
Phone: (909) 387-8311

Name: Santa Monica  
Years: 1979-2020  
Source: City of Santa Monica, Building and Safety, SANTA MONICA, CA  
Phone: (310) 458-8355

Name: Huntington Beach  
Years: 1964-2020  
Source: Huntington Beach, Dept. of Building and Safety, HUNTINGTON BEACH, CA  
Phone: (714) 536-5241

Name: Inglewood  
Years: 1988-2018  
Source: City of Inglewood, Planning Division, INGLEWOOD, CA  
Phone: (310) 412-5230

Name: Baldwin Park  
Years: 1992-2020  
Source: Baldwin Park, Building and Safety, LA PUENTE, CA  
Phone: (626) 813-5265



Name: West Hollywood  
Years: 1989-2019  
Source: City of West Hollywood, Building and Safety, LOS ANGELES, CA  
Phone: 323-848-6320

## TARGET PROPERTY FINDINGS

### TARGET PROPERTY DETAIL

**5001 Wilshire Boulevard  
Los Angeles, CA 90036**

#### **5001 WILSHIRE BLVD STE 105**

Date: **5/15/2020**  
Permit Type:  
Description:  
Permit Description: **Plumbing**  
Work Class:  
Proposed Use: Commercial  
Permit Number: 200429000009484  
Status: Permit Finaled  
Valuation: \$0.00  
Contractor Company:  
Contractor Name: PROMAX CONSTRUCTION INC

Date: **5/15/2020**  
Permit Type:  
Description:  
Permit Description: **HVAC**  
Work Class:  
Proposed Use: Commercial  
Permit Number: 200449000004804  
Status: Issued  
Valuation: \$0.00  
Contractor Company:  
Contractor Name: PROMAX CONSTRUCTION INC

## TARGET PROPERTY FINDINGS

Date: **4/16/2020**  
Permit Type:  
Description:  
Permit Description: **Electrical**  
Work Class:  
Proposed Use: Commercial  
Permit Number: 200411000011429  
Status: Permit Finaled  
Valuation: \$0.00  
Contractor Company:  
Contractor Name: PROMAX CONSTRUCTION INC

Date: **3/16/2020**  
Permit Type:  
Description: **Non structural T.I.: Remove portion of interior of unit 111A (office)**  
Permit Description: **Bldg-Alter/Repair**  
Work Class:  
Proposed Use: Commercial Retail Office  
Permit Number: 200162000006260  
Status: Issued  
Valuation: \$40,000.00  
Contractor Company:  
Contractor Name: PROMAX CONSTRUCTION INC

Date: **3/16/2020**  
Permit Type:  
Description:  
Permit Description: **Plumbing**  
Work Class:  
Proposed Use: Commercial  
Permit Number: 200421000006443  
Status: Issued  
Valuation: \$0.00  
Contractor Company:  
Contractor Name: PROMAX CONSTRUCTION INC

## TARGET PROPERTY FINDINGS

Date: **3/16/2020**  
Permit Type:  
Description:  
Permit Description: **HVAC**  
Work Class:  
Proposed Use: Commercial  
Permit Number: 200441000003238  
Status: Permit Finaled  
Valuation: \$0.00  
Contractor Company:  
Contractor Name: PROMAX CONSTRUCTION INC

Date: **1/31/2020**  
Permit Type:  
Description: **INSTALL NEW , ILLUMINATED CHANNEL LETTER WALL SIGN @ 10.81' X 2.5' (2**  
Permit Description: **Sign**  
Work Class:  
Proposed Use: Onsite Signs  
Permit Number: 200482000000247  
Status: Permit Finaled  
Valuation: \$2,900.00  
Contractor Company:  
Contractor Name: 88 SIGN CORP

Date: **3/7/2019**  
Permit Type:  
Description:  
Permit Description: **Elevator**  
Work Class:  
Proposed Use: Commercial  
Permit Number: 190469000000409  
Status: Issued  
Valuation: \$0.00  
Contractor Company:  
Contractor Name: G M S ELEVATOR SERVICES

## TARGET PROPERTY FINDINGS

Date: **1/31/2018**  
Permit Type:  
Description: **No Plan Check**  
Permit Description: **Electrical**  
Work Class:  
Proposed Use: Commercial  
Permit Number: 180419000003583  
Status: Permit Finaled  
Valuation: \$0.00  
Contractor Company:  
Contractor Name: NEW WAVE TELECT

Date: **1/29/2018**  
Permit Type:  
Description: **No Plan Check**  
Permit Description: **Plumbing**  
Work Class:  
Proposed Use: Commercial  
Permit Number: 170422000121966  
Status: Permit Finaled  
Valuation: \$0.00  
Contractor Company:  
Contractor Name: J R DEVELOPMENT INC

Date: **1/23/2018**  
Permit Type:  
Description: **Plan Check NEW (1) ILLUMINATED LED CHANNEL LETTER WALL SIGN 2'-0" x 10'-6" (21 SQ**  
Permit Description: **Sign**  
Work Class:  
Proposed Use: Onsite Signs  
Permit Number: 180481000000106  
Status: Permit Finaled  
Valuation: \$2,000.00  
Contractor Company:  
Contractor Name: AD ELECTRICAL ADVERTISING INC

## TARGET PROPERTY FINDINGS

Date: **12/6/2017**  
Permit Type:  
Description: **Plan Check**  
Permit Description: **Electrical**  
Work Class:  
Proposed Use: Commercial  
Permit Number: 170411000043760  
Status: Issued  
Valuation: \$0.00  
Contractor Company:  
Contractor Name: MYLESTONE TECHNOLOGIES

Date: **11/8/2017**  
Permit Type:  
Description: **Plan Check (1) illuminated wall sign 3'-6" x 22'-3"**  
Permit Description: **Sign**  
Work Class:  
Proposed Use: Onsite Signs  
Permit Number: 170483000003162  
Status: Issued  
Valuation: \$5,730.00  
Contractor Company:  
Contractor Name: BLACK COFFEE FABRICATORS INC

Date: **9/26/2017**  
Permit Type:  
Description: **Plan Check supplemental 2o 17016-30000-11891 to revise floor plan**  
Permit Description: **Bldg-Alter/Repair**  
Work Class:  
Proposed Use: Commercial Retail Retail  
Permit Number: 170163000111891  
Status: Permit Finaled  
Valuation: \$501.00  
Contractor Company:  
Contractor Name: J R DEVELOPMENT INC

## TARGET PROPERTY FINDINGS

Date: **9/7/2017**  
Permit Type:  
Description: **No Plan Check**  
Permit Description: **HVAC**  
Work Class:  
Proposed Use: Commercial  
Permit Number: 170441000011406  
Status: Issued  
Valuation: \$0.00  
Contractor Company:  
Contractor Name: J R DEVELOPMENT INC

Date: **9/7/2017**  
Permit Type:  
Description: **No Plan Check**  
Permit Description: **HVAC**  
Work Class:  
Proposed Use: Commercial  
Permit Number: 170441000111406  
Status: Permit Finaled  
Valuation: \$0.00  
Contractor Company:  
Contractor Name: J R DEVELOPMENT INC

Date: **9/7/2017**  
Permit Type:  
Description: **No Plan Check**  
Permit Description: **Pressure Vessel**  
Work Class:  
Proposed Use: Commercial  
Permit Number: 170451000000236  
Status: Permit Finaled  
Valuation: \$0.00  
Contractor Company:  
Contractor Name: J R DEVELOPMENT INC

## TARGET PROPERTY FINDINGS

Date: **9/6/2017**  
Permit Type:  
Description: **Plan Check Plan check for power and energy. Project site is an existing commercia**  
Permit Description: **Electrical**  
Work Class:  
Proposed Use: Commercial  
Permit Number: 170413000020763  
Status: Permit Finaled  
Valuation: \$0.00  
Contractor Company:  
Contractor Name: J R DEVELOPMENT INC

Date: **9/6/2017**  
Permit Type:  
Description: **No Plan Check**  
Permit Description: **Plumbing**  
Work Class:  
Proposed Use: Commercial  
Permit Number: 170421000021966  
Status: Permit Finaled  
Valuation: \$0.00  
Contractor Company:  
Contractor Name: J R DEVELOPMENT INC

Date: **6/23/2017**  
Permit Type:  
Description: **Plan Check Change of use sq ft 1,513 sq ft(Unit # 208) form retail to medical off**  
Permit Description: **Bldg-Alter/Repair**  
Work Class:  
Proposed Use: Commercial Retail Retail  
Permit Number: 170163000011891  
Status: CofO Issued  
Valuation: \$130,000.00  
Contractor Company:  
Contractor Name: J R DEVELOPMENT INC



## TARGET PROPERTY FINDINGS

Date: **6/21/2017**  
Permit Type:  
Description: **No Plan Check**  
Permit Description: **Electrical**  
Work Class:  
Proposed Use: Commercial  
Permit Number: 170419000020848  
Status: Permit Finaled  
Valuation: \$0.00  
Contractor Company:  
Contractor Name: NEW WAVE TELECT

Date: **6/21/2017**  
Permit Type:  
Description: **No Plan Check**  
Permit Description: **Electrical**  
Work Class:  
Proposed Use: Commercial  
Permit Number: 170419000020849  
Status: Issued  
Valuation: \$0.00  
Contractor Company:  
Contractor Name: NEW WAVE TELECT

Date: **12/30/2016**  
Permit Type:  
Description: **No Plan Check**  
Permit Description: **Plumbing**  
Work Class:  
Proposed Use: Commercial  
Permit Number: 160421000028208  
Status: Permit Finaled  
Valuation: \$0.00  
Contractor Company:  
Contractor Name: RODRIGUEZ K R INC

## TARGET PROPERTY FINDINGS

Date: **11/16/2016**  
Permit Type:  
Description: **Plan Check INSTALL FOUR ILLUMINATED ONSITE WALL SIGNS THAT READS "SPRINT" (11'-10**  
Permit Description: **Sign**  
Work Class:  
Proposed Use: Onsite Signs  
Permit Number: 160481000002791  
Status: Issued  
Valuation: \$3,500.00  
Contractor Company:  
Contractor Name: ALL PRO SIGNS INC

Date: **10/4/2016**  
Permit Type:  
Description: **Plan Check new illuminated channel letter sign ( 7.92 x 2.28 )**  
Permit Description: **Sign**  
Work Class:  
Proposed Use: Onsite Signs  
Permit Number: 160481000002315  
Status: Issued  
Valuation: \$2,000.00  
Contractor Company:  
Contractor Name: COST SIGN INC

Date: **8/30/2016**  
Permit Type:  
Description: **Plan Check INSTALLATION OF (1) TYPE I VENTLESS HOOD**  
Permit Description: **HVAC**  
Work Class:  
Proposed Use: Commercial  
Permit Number: 160441000009953  
Status: Permit Finaled  
Valuation: \$0.00  
Contractor Company:  
Contractor Name: PRO TECH AIR INC

## TARGET PROPERTY FINDINGS

Date: **6/27/2016**  
Permit Type:  
Description: **Plan Check INSTALL TWO (2) ILLUMINATED ONSITE CHANNEL LETTERS WALL SIGN; 2' X 1**  
Permit Description: **Sign**  
Work Class:  
Proposed Use: Onsite Signs  
Permit Number: 160481000001469  
Status: Issued  
Valuation: \$3,000.00  
Contractor Company:  
Contractor Name: DONG BANG SIGN, WORLD SIGN, HYUNG IM CORPORATION

Date: **5/17/2016**  
Permit Type:  
Description: **No Plan Check**  
Permit Description: **HVAC**  
Work Class:  
Proposed Use: Commercial  
Permit Number: 160449000005249  
Status: Permit Finaled  
Valuation: \$0.00  
Contractor Company:  
Contractor Name: PRO TECH AIR INC

Date: **4/13/2016**  
Permit Type:  
Description: **No Plan Check**  
Permit Description: **Plumbing**  
Work Class:  
Proposed Use: Commercial  
Permit Number: 160421000007343  
Status: Permit Finaled  
Valuation: \$0.00  
Contractor Company:  
Contractor Name: HAI IN PLUMBING INC

## TARGET PROPERTY FINDINGS

Date: **4/11/2016**  
Permit Type:  
Description: **Plan Check**  
Permit Description: **Electrical**  
Work Class:  
Proposed Use: Commercial  
Permit Number: 160411000008297  
Status: Permit Finaled  
Valuation: \$0.00  
Contractor Company:  
Contractor Name: ISAO CONSTRUCTION

Date: **3/22/2016**  
Permit Type:  
Description: **Plan Check CHANGE OF USE FROM RETAIL TO TAKE OUT JUICE SHOP WITH NO SEATING. INTE**  
Permit Description: **Bldg-Alter/Repair**  
Work Class:  
Proposed Use: Commercial Restaurant Restaurant  
Permit Number: 160161000001985  
Status: CofO Issued  
Valuation: \$150,000.00  
Contractor Company:  
Contractor Name: ALPHA INFINITY CONSTRUCTION INC

Date: **9/25/2015**  
Permit Type:  
Description: **No Plan Check**  
Permit Description: **Electrical**  
Work Class:  
Proposed Use: Commercial  
Permit Number: 150411000031818  
Status: Permit Finaled  
Valuation: \$0.00  
Contractor Company:  
Contractor Name: UNISOLAR ELECTRIC CO

## TARGET PROPERTY FINDINGS

Date: **9/9/2015**  
Permit Type:  
Description: **Plan Check INSTALL 1 ILLUMINATED CHANNEL LETTER WALL SIGN W/FOAM LETTERS**  
Permit Description: **Sign**  
Work Class:  
Proposed Use: Onsite Signs  
Permit Number: 150481000002224  
Status: Permit Finaled  
Valuation: \$1,500.00  
Contractor Company:  
Contractor Name: COST SIGN INC

Date: **8/14/2015**  
Permit Type:  
Description: **Plan Check CHANGE OF USE FROM RETAIL TO OFFICE (1080 SF)**  
Permit Description: **Bldg-Alter/Repair**  
Work Class:  
Proposed Use: Commercial Retail Office  
Permit Number: 150161000015138  
Status: CofO Issued  
Valuation: \$5,000.00  
Contractor Company:  
Contractor Name: LIBERTAS INVESTMENTS INC

Date: **3/14/2014**  
Permit Type:  
Description: **Plan Check REPLACE (6) DAMAGED METAL STUDS DUE TO AR ACCIDENT. NON-BEARING. STOREFRONT, LESS THAN 10% REPLACEMENT VALUE.**  
Permit Description: **Bldg-Alter/Repair**  
Work Class:  
Proposed Use: Commercial Restaurant  
Permit Number: 140161000004334  
Status:  
Valuation: \$4,500.00  
Contractor Company:  
Contractor Name: CALICO BUILDING SERVICES INC

## TARGET PROPERTY FINDINGS

Date: **8/5/2013**  
Permit Type:  
Description: **No Plan Check INSTALL LED EXIT SIGN WITH BATTERY BACKU P**  
Permit Description: **Electrical**  
Work Class:  
Proposed Use: Commercial  
Permit Number: 130414000020778  
Status:  
Valuation: \$0.00  
Contractor Company:  
Contractor Name: HERZOG M B ELECTRIC INC

Date: **10/15/2012**  
Permit Type:  
Description: **Plan Check RE-STRIPING PORTION OF EXISTING NON CO MPLIANT ADA PARKING SPACES AND WALKWAY TO CREATE ADA COMPLIANT ACCESSIBLE VAN PARKING & LOADING ARAEA,( NEW CURB & RAMPS & RE-STRIPPING OF AFFECTED PARKING AS NEEDED). RESTRIPE 5' WIDE A.D.A. PATH OF TRAVEL. NO REDUCTION OR OBSTRUCTION OF (E) PARKING AISLES AND SPACES.**  
Permit Description: **Nonbldg-Alter/Repair**  
Work Class:  
Proposed Use: Commercial  
Permit Number: 120261000000063  
Status:  
Valuation: \$10,000.00  
Contractor Company:  
Contractor Name: CALICO BUILDING SERVICES INC

Date: **6/25/2012**  
Permit Type:  
Description: **No Plan Check Starter Installation**  
Permit Description: **Elevator**  
Work Class:  
Proposed Use: Commercial  
Permit Number: 120469000000757  
Status:  
Valuation: \$0.00  
Contractor Company:  
Contractor Name: AMTECH ELEVATOR SERVICES

## TARGET PROPERTY FINDINGS

Date: **6/12/2012**  
Permit Type:  
Description: **Plan Check SUPPLEMENTAL PERMIT TO PERMIT NO. 12016- 10000-08117 TO CORRECT DIMENSION BETWEEN EXISTING TOILET AND EXISTING SINK TO BE 24" IN LIEU OF 28" PER EXISTING SITE CONDITION**

Permit Description: **Bldg-Alter/Repair**  
Work Class:  
Proposed Use: Commercial Retail  
Permit Number: 120161000108117  
Status:  
Valuation: \$501.00  
Contractor Company:  
Contractor Name: MODERN DEVELOPMENT EXPERT INC

Date: **6/4/2012**  
Permit Type:  
Description: **Plan Check SUPPLEMENTAL PERMIT TO PCIS 12048-70000- 1025. TO INCLUDE DESCRIPTION OF SIGN, IT READS "C2"/LOGO "EDUCATION".**

Permit Description: **Sign**  
Work Class:  
Proposed Use: Onsite Signs  
Permit Number: 120487000101025  
Status:  
Valuation: \$0.00  
Contractor Company:  
Contractor Name: SIGN HAUS CO

Date: **5/15/2012**  
Permit Type:  
Description: **Plan Check ILLUMINATED CHANNEL LETTER WALL SIGN.**

Permit Description: **Sign**  
Work Class:  
Proposed Use: Onsite Signs  
Permit Number: 120487000001025  
Status:  
Valuation: \$4,256.00  
Contractor Company:  
Contractor Name: SIGN HAUS CO

## TARGET PROPERTY FINDINGS

Date: **5/7/2012**  
Permit Type:  
Description: **Plan Check NEW ONE (1) SET OF ILLUMINATED CHANNEL LETTER WALL SIGN 1'-7" x 13'-6" read as "MI HAIR LOUNGE".**

Permit Description: **Sign**  
Work Class:  
Proposed Use: Onsite Signs  
Permit Number: 120481000000953  
Status:  
Valuation: \$2,600.00  
Contractor Company:  
Contractor Name: ACE SIGN AND DESIGN

Date: **5/2/2012**  
Permit Type:  
Description: **Plan Check CHANGE OF USE FROM TANNING SALON TO BEAUTY SALON FOR 21' X 43.5' TENANT SPACE. NO CHANGE IN PARKING. no interior working.**

Permit Description: **Bldg-Alter/Repair**  
Work Class:  
Proposed Use: Commercial Retail Retail  
Permit Number: 120161000008117  
Status:  
Valuation: \$10,000.00  
Contractor Company:  
Contractor Name: MODERN DEVELOPMENT EXPERT INC

Date: **4/9/2012**  
Permit Type:  
Description: **No Plan Check (5) NEW ELECTRICAL CIRCUITS. 2 OF 2 W/ # 12044-10000-03626.**

Permit Description: **Electrical**  
Work Class:  
Proposed Use: Commercial  
Permit Number: 120411000008025  
Status:  
Valuation: \$0.00  
Contractor Company:  
Contractor Name: J P CONSTRUCTION CO



## TARGET PROPERTY FINDINGS

Date: **4/9/2012**  
Permit Type:  
Description: **No Plan Check (18) HVAC REGISTERS. 1 OF 2 W/ #12041-10 -08025.**  
Permit Description: **HVAC**  
Work Class:  
Proposed Use: Commercial  
Permit Number: 120441000003626  
Status:  
Valuation: \$0.00  
Contractor Company:  
Contractor Name: J P CONSTRUCTION CO

C.O. Issued Date: **4/12/2012**  
Date: **3/20/2012**  
Permit Type:  
Description: **Plan Check Change of use from office to massage par lor where any person who provides massage services at this premise shall be certified as a massage therapist or massage practitioner pursuant to California Business and Professions Section 4600 et seq. No physical work to be done. Area of work is 1300sf.**

Permit Description: **Bldg-Alter/Repair**  
Work Class:  
Proposed Use: Commercial Retail Office  
Permit Number: 120162000005312  
Status:  
Valuation: \$15,000.00  
Contractor Company:  
Contractor Name: SAEANG NATSAK

Date: **2/24/2012**  
Permit Type:  
Description: **Plan Check OFFICE TI; NEW WALLS AND COUNTER at su ite 213-214**  
Permit Description: **Bldg-Alter/Repair**  
Work Class:  
Proposed Use: Commercial Office  
Permit Number: 120161000003025  
Status:  
Valuation: \$20,000.00  
Contractor Company:  
Contractor Name: J P SERVICE INC

## TARGET PROPERTY FINDINGS

Date: **2/7/2012**  
Permit Type:  
Description: **Plan Check TWO (2) NEW INTERNALLY ILLUMINATED CHANN EL LETTER WALL SIGNS TO READ, "MARTIAL ARTS TAEKWONDO HAPKIDO" WITH LOGO - (1) 2'-6' X 13' AND (1) 2'-6" X 14'-5".**

Permit Description: **Sign**  
Work Class:  
Proposed Use: Onsite Signs  
Permit Number: 120481000000202  
Status:  
Valuation: \$5,000.00  
Contractor Company:  
Contractor Name: TAE GWANG INC

Date: **11/29/2011**  
Permit Type:  
Description: **Plan Check OFFICE T.I. NEW INTERIOR WALLS FOR CONSULTATION CENTER.**

Permit Description: **Bldg-Alter/Repair**  
Work Class:  
Proposed Use: Commercial Office  
Permit Number: 110161000023468  
Status:  
Valuation: \$40,000.00  
Contractor Company:  
Contractor Name: J P CONSTRUCTION CO

Date: **6/22/2011**  
Permit Type:  
Description: **No Plan Check SUPPLEMENTAL TO PERMIT #11041-10000-12706 FOR LOW VOLTAGE FOR (4) TELEPHONE JACKS.**

Permit Description: **Electrical**  
Work Class:  
Proposed Use: Commercial  
Permit Number: 110411000112706  
Status:  
Valuation: \$0.00  
Contractor Company:  
Contractor Name: HI TOP CONSTRUCTION CO

## TARGET PROPERTY FINDINGS

Date: **6/20/2011**  
Permit Type:  
Description: **No Plan Check ADD (3) CIRCUITS FOR (14) OUTLETS. (1 OF 2 W/ PERMIT #11044-10000-06759)**  
Permit Description: **Electrical**  
Work Class:  
Proposed Use: Commercial  
Permit Number: 110411000012706  
Status:  
Valuation: \$0.00  
Contractor Company:  
Contractor Name: HI TOP CONSTRUCTION CO

Date: **6/20/2011**  
Permit Type:  
Description: **No Plan Check ADD (3) A/C OUTLETS. (2 OF 2 W/ PERMIT #11041-10000-12706)**  
Permit Description: **HVAC**  
Work Class:  
Proposed Use: Commercial  
Permit Number: 110441000006759  
Status:  
Valuation: \$0.00  
Contractor Company:  
Contractor Name: HI TOP CONSTRUCTION CO

Date: **6/13/2011**  
Permit Type:  
Description: **Plan Check CHANGE OF USE FROM RETAIL TO OFFICE; NON-STRUCTURAL TENANT IMPROVEMENT (CONSTRUCT NON-BEARING PARTITION WALLS (945SF)**  
Permit Description: **Bldg-Alter/Repair**  
Work Class:  
Proposed Use: Commercial Retail Office  
Permit Number: 110162000010929  
Status:  
Valuation: \$14,000.00  
Contractor Company:  
Contractor Name: HI TOP CONSTRUCTION CO

## TARGET PROPERTY FINDINGS

Date: **3/3/2010**  
Permit Type:  
Description: **Plan Check INSTAL (1) 1'-4" X 6'-8" CHANNEL LETTERS, INTERNALLY ILLUMINATED W/ LED LIGHTING WALL SIGN. SIGN WILL READ "DR. IZZI"**

Permit Description: **Sign**  
Work Class:  
Proposed Use: Onsite Signs  
Permit Number: 100481000000461  
Status:  
Valuation: \$1,500.00  
Contractor Company:  
Contractor Name: NEW TECH ELECTRIC INC

Date: **10/23/2009**  
Permit Type:  
Description: **No Plan Check Supplemental permit to collect fees for (1) additional inspection. This permit does not authorize any additional work or extend the expiration date of the original permit.**

Permit Description: **Bldg-Alter/Repair**  
Work Class:  
Proposed Use: Commercial Office  
Permit Number: 090161000113706  
Status:  
Valuation: \$0.00  
Contractor Company:  
Contractor Name: S K D CONSTRUCTION

Date: **10/23/2009**  
Permit Type:  
Description: **Plan Check INSTALL TWO ILLUMINATED CHANNEL LETTERS WALL SIGNS - AS FOLLOWS: 1' 7" X 11' (ACUPUNCTURE); 2' 5" X 14' 8" (LOGO DR. MIDAS)**

Permit Description: **Sign**  
Work Class:  
Proposed Use: Onsite Signs  
Permit Number: 090481000001919  
Status:  
Valuation: \$6,280.00  
Contractor Company:  
Contractor Name: TURBO SIGN INC

## TARGET PROPERTY FINDINGS

Date: **9/25/2009**  
Permit Type:  
Description: **No Plan Check T.I. DUCTWORK ONLY**  
Permit Description: **HVAC**  
Work Class:  
Proposed Use: Commercial  
Permit Number: 090449000008829  
Status:  
Valuation: \$0.00  
Contractor Company:  
Contractor Name: MEGA AIR CO INC

Date: **9/25/2009**  
Permit Type:  
Description: **No Plan Check T.I.DUCTWORK ONLY**  
Permit Description: **HVAC**  
Work Class:  
Proposed Use: Commercial  
Permit Number: 090449000008830  
Status:  
Valuation: \$0.00  
Contractor Company:  
Contractor Name: MEGA AIR CO INC

Date: **9/24/2009**  
Permit Type:  
Description: **Plan Check TI for offices. T-24 and emergency lighting.**  
Permit Description: **Electrical**  
Work Class:  
Proposed Use: Commercial  
Permit Number: 090411000016810  
Status:  
Valuation: \$0.00  
Contractor Company:  
Contractor Name: ROCKET ELECTRIC CO

## TARGET PROPERTY FINDINGS

Date: **9/24/2009**  
Permit Type:  
Description: **Plan Check PLAN CHECK T-24 ENERGY FOR A TI OF EXISTING OFFICE SUITE #208.**  
Permit Description: **Electrical**  
Work Class:  
Proposed Use: Commercial  
Permit Number: 090411000017386  
Status:  
Valuation: \$0.00  
Contractor Company:  
Contractor Name: ROCKET ELECTRIC CO

Date: **9/1/2009**  
Permit Type:  
Description: **Plan Check CHANGE USE OF EXIST 945 SQ FT RETAIL SPACE #209 TO MEDICAL (ACCUPUNCTURE) OFFICE. ALSO REVISE EXIST DEMISING WALL BETWEEN THIS SPACE AND # 208 AN EXIST OFFICE. DO NOT ISSUE C/O UNTIL PERMIT 09016-20000-10756 IS FINALED.**  
Permit Description: **Bldg-Alter/Repair**  
Work Class:  
Proposed Use: Commercial Retail Office  
Permit Number: 090162000010685  
Status:  
Valuation: \$33,000.00  
Contractor Company:  
Contractor Name: S K D CONSTRUCTION

Date: **9/1/2009**  
Permit Type:  
Description: **Plan Check CHG OF USE O EXIST 945 SQ FT SPACE #205 FROM MEDICAL OFFICE TO RETAIL USE.**  
Permit Description: **Bldg-Alter/Repair**  
Work Class:  
Proposed Use: Commercial Office Retail  
Permit Number: 090162000010756  
Status:  
Valuation: \$33,000.00  
Contractor Company:  
Contractor Name: S K D CONSTRUCTION

## TARGET PROPERTY FINDINGS

Date: **9/1/2009**  
Permit Type:  
Description: **Plan Check T.I. FOR OFFICE ON 2nd FLOOR # 208.(1,513 SQ FT).**  
Permit Description: **Bldg-Alter/Repair**  
Work Class:  
Proposed Use: Commercial Office  
Permit Number: 090162000013706  
Status:  
Valuation: \$25,000.00  
Contractor Company:  
Contractor Name: S K D CONSTRUCTION

Date: **3/4/2009**  
Permit Type:  
Description: **No Plan Check REMOVE ILLEGAL WIRING CONDUIT FOR COPY MACHINE. (STE. 11-1B)**  
Permit Description: **Electrical**  
Work Class:  
Proposed Use: Public Safety Only  
Permit Number: 090411000003771  
Status:  
Valuation: \$0.00  
Contractor Company:  
Contractor Name: J J ELECTRIC CO

Date: **2/10/2009**  
Permit Type:  
Description: **No Plan Check SUPPLEMENTAL PERMIT FOR 24 BRANCH CIRCUITS. (NO LIGHTING)**  
Permit Description: **Electrical**  
Work Class:  
Proposed Use: Commercial  
Permit Number: 090412000201532  
Status:  
Valuation: \$0.00  
Contractor Company:  
Contractor Name: MANDOYAN CONSTZACTION

## TARGET PROPERTY FINDINGS

Date: **1/30/2009**  
Permit Type:  
Description: **No Plan Check SUPPLEMENTAL PERMIT FOR 200 AMP SERVICE UPGRADE AND 5 OUTLETS.**  
Permit Description: **Electrical**  
Work Class:  
Proposed Use: Commercial  
Permit Number: 090412000101532  
Status:  
Valuation: \$0.00  
Contractor Company:  
Contractor Name: MANDOYAN CONSTZACTION

Date: **1/27/2009**  
Permit Type:  
Description: **No Plan Check ADD AND RELOCATE OUTLETS.**  
Permit Description: **Electrical**  
Work Class:  
Proposed Use: Commercial  
Permit Number: 090412000001532  
Status:  
Valuation: \$0.00  
Contractor Company:  
Contractor Name: MANDOYAN CONSTZACTION

Date: **1/21/2009**  
Permit Type:  
Description: **Plan Check CHANGE OF USE, FROM RETAIL TO RETAIL/TANNING SALON, FOR 21' X 43' TENANT SPACE**  
Permit Description: **Bldg-Alter/Repair**  
Work Class:  
Proposed Use: Commercial Retail  
Permit Number: 090161000000237  
Status:  
Valuation: \$40,000.00  
Contractor Company:  
Contractor Name: MANDOYAN CONSTZACTION



## TARGET PROPERTY FINDINGS

Date: **11/24/2008**  
Permit Type:  
Description: **No Plan Check point of use water heaters on lav sinks in units 213 and 214**  
Permit Description: **Plumbing**  
Work Class:  
Proposed Use: Commercial  
Permit Number: 080429000022784  
Status:  
Valuation: \$0.00  
Contractor Company:  
Contractor Name: BOBS ROOTER & PLUMBING CO

Date: **4/24/2008**  
Permit Type:  
Description: **Plan Check 14" X 36" ILLUMINATED LOGO; REPLACE LCI ON THE EXISTING SIGN; CHANGE EXISTING FACES FOR THE SIGN TO BLUE FACES**  
Permit Description: **Sign**  
Work Class:  
Proposed Use: Onsite Signs  
Permit Number: 080481000000748  
Status:  
Valuation: \$1,750.00  
Contractor Company:  
Contractor Name: WESCO SIGNS INC

Date: **11/1/2007**  
Permit Type:  
Description: **Plan Check PROPOSE TWO WALLS SIGNS. (B1) 2'-0" X 17'-8" (34.3 SF) ILLUM. CHANNEL LETTER SIGN. READ AS ("El Pollo Loco" WITH LOGO) AND (B2) 2'-0" X 17'-8" (34.3 SF) ILLUM. CHANNEL LETTER SIGN. READ AS ("El Pollo Loco" WITH LOGO). MAXIMUM POWER OUTPUT 12 WATTS PER SQUARE FEET.**  
Permit Description: **Sign**  
Work Class:  
Proposed Use: Onsite Signs  
Permit Number: 070481000002005  
Status:  
Valuation: \$6,105.40  
Contractor Company:  
Contractor Name: CALIFORNIA NEON PRODUCTS

## TARGET PROPERTY FINDINGS

Date: **1/16/2007**  
Permit Type:  
Description: **Plan Check (1) illum channel letter wall sign & non-illum sinage**  
Permit Description: **Sign**  
Work Class:  
Proposed Use: Onsite Signs  
Permit Number: 07048400000073  
Status:  
Valuation: \$1,500.00  
Contractor Company:  
Contractor Name: SAN PEDRO SIGN CO

Date: **1/8/2007**  
Permit Type:  
Description: **Plan Check INSTALL 3' X 10' TEMPORARY BANNER SIGN <PERMIT WILL EXPIRE 30 DAYS FROM ISSUANCE DATE>**  
Permit Description: **Sign**  
Work Class:  
Proposed Use: Onsite Signs  
Permit Number: 07048200000037  
Status:  
Valuation: \$301.00  
Contractor Company:  
Contractor Name:

Date: **8/9/2006**  
Permit Type:  
Description: **No Plan Check REPLACE EXISTING HVAC PACKAGE UNITS**  
Permit Description: **HVAC**  
Work Class:  
Proposed Use: Commercial  
Permit Number: 060449000008379  
Status:  
Valuation: \$0.00  
Contractor Company:  
Contractor Name: AZ AIR CONDITIONING AND HEATING INC

## TARGET PROPERTY FINDINGS

Date: **6/7/2006**  
Permit Type:  
Description: **Plan Check ILLUMINATED CHANNEL LETTER WALL SIGN FOR "NEXT-GEN" [32" x 138" /28 S.F.] PER APPROVED PLANS.**

Permit Description: **Sign**  
Work Class:  
Proposed Use: Onsite Signs  
Permit Number: 060481000000872  
Status:  
Valuation: \$1,500.00  
Contractor Company:  
Contractor Name: SIGN ZONE

Date: **5/22/2006**  
Permit Type:  
Description: **No Plan Check ADD (2) NEW CIRCUITS @ UNIT #206.**

Permit Description: **Electrical**  
Work Class:  
Proposed Use: Commercial  
Permit Number: 060411000012306  
Status:  
Valuation: \$0.00  
Contractor Company:  
Contractor Name: CHAE MIKE HEE - KANG

Date: **5/19/2006**  
Permit Type:  
Description: **Plan Check TI AT (E) 15' X 54' RETAIL SPACE SUITE 206 2ND FLOOR. INCLUDES (N) INTERIOR NON-BEARING WALLS TO CREATE OFFICE AND STORAGE ROOM. ADD GRAB BARS AT RESTROOM**

Permit Description: **Bldg-Alter/Repair**  
Work Class:  
Proposed Use: Commercial Retail  
Permit Number: 060161000009520  
Status:  
Valuation: \$2,000.00  
Contractor Company:  
Contractor Name: HI TOP CONSTRUCTION CORP

## TARGET PROPERTY FINDINGS

Date: **9/9/2005**  
Permit Type:  
Description: **Plan Check INSTALL (2) 2'-6" X 3'-1" ("LIGHT OF ART, LOA PHOTOGRAPHY"), (1) 2' X 14' AND (1) 2'-6" X 24' ("LOA PHOTOGRAPHY") WALL SIGNS.**

Permit Description: **Sign**  
Work Class:  
Proposed Use: Onsite Signs  
Permit Number: 050481000001315  
Status:  
Valuation: \$5,300.00  
Contractor Company:  
Contractor Name: WHOLESALE SIGN

Date: **7/13/2005**  
Permit Type:  
Description: **No Plan Check replace (1) 2 ton Air Conditioning unit**

Permit Description: **HVAC**  
Work Class:  
Proposed Use: Commercial  
Permit Number: 050449000006849  
Status:  
Valuation: \$0.00  
Contractor Company:  
Contractor Name: MESA ENERGY SYSTEMS

Date: **3/24/2005**  
Permit Type:  
Description: **Plan Check PROPOSED WALL (CHANNEL LETTERS) SIGN- "CURVES" (2.5' X 7.4')**

Permit Description: **Sign**  
Work Class:  
Proposed Use: Onsite Signs  
Permit Number: 050483000000415  
Status:  
Valuation: \$1,800.00  
Contractor Company:  
Contractor Name: SIGN A RAME

## TARGET PROPERTY FINDINGS

Date: **6/21/2004**  
Permit Type:  
Description: **Plan Check CHANGE OF USE FROM (E) RETAIL (901 SF) TO MASSAGE PARLOR (OIL-LESS). NO NEW CONSTRUCTION**  
Permit Description: **Bldg-Alter/Repair**  
Work Class:  
Proposed Use: Commercial Retail Retail  
Permit Number: 040161000011361  
Status:  
Valuation: \$301.00  
Contractor Company:  
Contractor Name:

Date: **8/15/2003**  
Permit Type:  
Description: **Plan Check INSTALL 1 COMPLETE SET OF ILLUMINATED CHANNEL LETTERS ON WALL (8'6"X 3'0").**  
Permit Description: **Sign**  
Work Class:  
Proposed Use: Onsite Signs  
Permit Number: 030481000001063  
Status:  
Valuation: \$800.00  
Contractor Company:  
Contractor Name: GARCIA ALEX

Date: **4/1/2002**  
Permit Type:  
Description: **No Plan Check replace two kitchen sinks**  
Permit Description: **Plumbing**  
Work Class:  
Proposed Use: Commercial  
Permit Number: 020427000007555  
Status:  
Valuation: \$0.00  
Contractor Company:  
Contractor Name: NEW STAR PLUMBING

## TARGET PROPERTY FINDINGS

Date: **4/4/2001**  
Permit Type:  
Description: **Plan Check proposed illum. channel letter logo wall sign**  
Permit Description: **Sign**  
Work Class:  
Proposed Use: Onsite Signs  
Permit Number: 010482000000475  
Status:  
Valuation: \$1,100.00  
Contractor Company:  
Contractor Name: CAL-NOVA SIGNS

Date: **12/27/2000**  
Permit Type:  
Description: **No Plan Check NEW BREAKER 20 AMPS, 8 NEW OUTETS & 8 RECESS LIGHTS.**  
Permit Description: **Electrical**  
Work Class:  
Proposed Use: Commercial  
Permit Number: 000411000026124  
Status:  
Valuation: \$0.00  
Contractor Company:  
Contractor Name: SKYS CONSTRUCTION

Date: **12/27/2000**  
Permit Type:  
Description: **No Plan Check (3) NEW SINKS & (1) ELECTRIC WATER HEATERS.**  
Permit Description: **Plumbing**  
Work Class:  
Proposed Use: Commercial  
Permit Number: 000421000019949  
Status:  
Valuation: \$0.00  
Contractor Company:  
Contractor Name: SKYS CONSTRUCTION

## TARGET PROPERTY FINDINGS

Date: **9/8/2000**  
Permit Type:  
Description: **No Plan Check COPY MACHINE HOOK-UP.**  
Permit Description: **Electrical**  
Work Class:  
Proposed Use: Commercial  
Permit Number: 000411000018444  
Status:  
Valuation: \$0.00  
Contractor Company:  
Contractor Name: HI-TEK ELECTRIC COMPANY

Date: **9/1/2000**  
Permit Type:  
Description: **Plan Check Proposed ill channel letter wall sign for "nail works" 13" x 7'-3"**  
Permit Description: **Sign**  
Work Class:  
Proposed Use: Onsite Signs  
Permit Number: 000487000001595  
Status:  
Valuation: \$1,800.00  
Contractor Company:  
Contractor Name: SAN PEDRO SIGN

Date: **8/29/2000**  
Permit Type:  
Description: **No Plan Check NEW BRANCH CIRCUITS.**  
Permit Description: **Electrical**  
Work Class:  
Proposed Use: Commercial  
Permit Number: 000413000017692  
Status:  
Valuation: \$0.00  
Contractor Company:  
Contractor Name: COTE GARY L

## TARGET PROPERTY FINDINGS

Date: **8/21/2000**  
Permit Type:  
Description: **No Plan Check installing new fixtures**  
Permit Description: **Plumbing**  
Work Class:  
Proposed Use: Commercial  
Permit Number: 000423000012819  
Status:  
Valuation: \$0.00  
Contractor Company:  
Contractor Name: RON'S A - 1 PLUMBING

Date: **8/21/2000**  
Permit Type:  
Description: **No Plan Check dryer vent**  
Permit Description: **HVAC**  
Work Class:  
Proposed Use: Commercial  
Permit Number: 000443000007078  
Status:  
Valuation: \$0.00  
Contractor Company:  
Contractor Name: RON'S A - 1 PLUMBING

Date: **7/17/2000**  
Permit Type:  
Description: **No Plan Check SUPPLEMENTAL PERMIT TO 00042-30000-01073, ADDITIONAL FIXTURES NEEDED.**  
Permit Description: **Plumbing**  
Work Class:  
Proposed Use: Commercial  
Permit Number: 000421000101073  
Status:  
Valuation: \$0.00  
Contractor Company:  
Contractor Name: HENDREX PLUMBING



## TARGET PROPERTY FINDINGS

Date: **7/12/2000**  
Permit Type:  
Description: **Plan Check 3 type 1 hoods.**  
Permit Description: **HVAC**  
Work Class:  
Proposed Use: Commercial  
Permit Number: 000441000001738  
Status:  
Valuation: \$0.00  
Contractor Company:  
Contractor Name: PICKARD CONSTRUCTION

Date: **6/30/2000**  
Permit Type:  
Description: **No Plan Check SUPPLEMENTAL PERMIT ADD 2 SMOKE DUCT TYPE DETECTORS**  
Permit Description: **HVAC**  
Work Class:  
Proposed Use: Commercial  
Permit Number: 000442000104811  
Status:  
Valuation: \$0.00  
Contractor Company:  
Contractor Name: K & S AIR CONDITIONING

Date: **6/28/2000**  
Permit Type:  
Description: **Plan Check (2)-3' x 20' 3" illum wall sign with/2'6" x 3' logo**  
Permit Description: **Sign**  
Work Class:  
Proposed Use: Onsite Signs  
Permit Number: 000484000001169  
Status:  
Valuation: \$3,600.00  
Contractor Company:  
Contractor Name: CALIFORNIA NEON PRODUCTS

## TARGET PROPERTY FINDINGS

Date: **6/9/2000**  
Permit Type:  
Description: **No Plan Check T. I. UNIT # 101**  
Permit Description: **Electrical**  
Work Class:  
Proposed Use: Commercial  
Permit Number: 000411000011572  
Status:  
Valuation: \$0.00  
Contractor Company:  
Contractor Name: MILLER ROBERT CARL

Date: **6/8/2000**  
Permit Type:  
Description: **No Plan Check T.I. EL POLLO LOCO RESTAURANT (NO PLAN CHECK REQUIRED)**  
Permit Description: **HVAC**  
Work Class:  
Proposed Use: Commercial  
Permit Number: 000442000004811  
Status:  
Valuation: \$0.00  
Contractor Company:  
Contractor Name: K & S AIR CONDITIONING

Date: **5/19/2000**  
Permit Type:  
Description: **No Plan Check CONDUIT - UNDERGROUND (O.K BY SIANI).**  
Permit Description: **Electrical**  
Work Class:  
Proposed Use: Commercial  
Permit Number: 000411000010055  
Status:  
Valuation: \$0.00  
Contractor Company:  
Contractor Name: PICKARD CONSTRUCTION

## TARGET PROPERTY FINDINGS

Date: **5/18/2000**  
Permit Type:  
Description: **Plan Check INSTALL A NEW PLUMBING SYSTEM IN "EL POLLO LOCO" RESTAURANT.**

Permit Description: **Plumbing**  
Work Class:  
Proposed Use: Commercial  
Permit Number: 000423000001073  
Status:  
Valuation: \$0.00  
Contractor Company:  
Contractor Name: HENDREX PLUMBING

Date: **5/9/2000**  
Permit Type:  
Description: **Plan Check T.I. (2430 sf.) change of use and occupancy from Retail (M) to Restaurant (A-3). Add 600 sf. outdoor dining area. Construct shaft enclosure through 2nd floor tenant space.**

Permit Description: **Bldg-Alter/Repair**  
Work Class:  
Proposed Use: Commercial Retail Restaurant  
Permit Number: 990161000023977  
Status:  
Valuation: \$63,648.00  
Contractor Company:  
Contractor Name: PICKARD CONSTRUCTION

Date: **12/3/1999**  
Permit Type:  
Description: **Plan Check INSTALL A 2'X22' ILLUM CHANNEL LETTERS WALL SIGN FRONTING WILSHIRE BLVD & READ AS "JEI LEARNING CENTER" AT SUITE # 201.**

Permit Description: **Sign**  
Work Class:  
Proposed Use: Onsite Signs  
Permit Number: 990481000002090  
Status:  
Valuation: \$1,800.00  
Contractor Company:  
Contractor Name: COST SIGN

## TARGET PROPERTY FINDINGS

Date: **11/29/1999**  
Permit Type:  
Description: **Plan Check Change of use & occupancy from retail to children learning center & interior remodel (suite 201). For 3rd grader and older.**

Permit Description: **Bldg-Alter/Repair**  
Work Class:  
Proposed Use: Commercial Retail  
Permit Number: 990161000021041  
Status:  
Valuation: \$50,000.00  
Contractor Company:  
Contractor Name:

Date: **10/21/1999**  
Permit Type:  
Description: **No Plan Check ADDING TOILET AND LAVATORY**

Permit Description: **Plumbing**  
Work Class:  
Proposed Use: Commercial  
Permit Number: 990423000014577  
Status:  
Valuation: \$0.00  
Contractor Company:  
Contractor Name: LANE NEAL PLUMBING

Date: **10/19/1999**  
Permit Type:  
Description: **Plan Check TENANT IMPROVEMENT**

Permit Description: **Bldg-Alter/Repair**  
Work Class:  
Proposed Use: Commercial Retail  
Permit Number: 990161000019212  
Status:  
Valuation: \$44,198.00  
Contractor Company:  
Contractor Name: MARTINEZ ROY A

## TARGET PROPERTY FINDINGS

Date: **10/19/1999**  
Permit Type:  
Description: **Plan Check T. I. - RETAIL SPACE. PLAN-CHECK T-24 LTG. AND EMERGENCY CKTS.**  
Permit Description: **Electrical**  
Work Class:  
Proposed Use: Commercial  
Permit Number: 990411000020610  
Status:  
Valuation: \$0.00  
Contractor Company:  
Contractor Name: MARTINEZ ROY A

Date: **10/7/1999**  
Permit Type:  
Description: **Plan Check INSTALL (3) S/F ILLUM. WALL SIGNS (32" X 24'-2-1/2" EACH)**  
Permit Description: **Sign**  
Work Class:  
Proposed Use: Onsite Signs  
Permit Number: 990481000001773  
Status:  
Valuation: \$8,000.00  
Contractor Company:  
Contractor Name: FLUORESCO LIGHTING - SIGN MAINTENANCE

Date: **6/23/1999**  
Permit Type:  
Description: **Plan Check FRAME & CLOSE STAIR OPENING IN FLOOR 20' X 5'. DAD FULL COMPLIANCE UNDER 98016-10000-09801 TO BE COMPLETED BEFORE FINAL SIGN-OFF.**  
Permit Description: **Bldg-Alter/Repair**  
Work Class:  
Proposed Use: Commercial Retail  
Permit Number: 990161000011477  
Status:  
Valuation: \$3,500.00  
Contractor Company:  
Contractor Name: SQUARE - ONE CONSTRUCTION

## TARGET PROPERTY FINDINGS

Date: **5/26/1999**  
Permit Type:  
Description: **No Plan Check METER RE-INSPECTION.**  
Permit Description: **Electrical**  
Work Class:  
Proposed Use: Commercial  
Permit Number: 990412000010027  
Status:  
Valuation: \$0.00  
Contractor Company:  
Contractor Name: WEST VALLEY BUILDERS INC

Date: **5/10/1999**  
Permit Type:  
Description: **No Plan Check T. I.**  
Permit Description: **Plumbing**  
Work Class:  
Proposed Use: Commercial  
Permit Number: 990422000006206  
Status:  
Valuation: \$0.00  
Contractor Company:  
Contractor Name: SOUTHERN CALIFORNIA PLUMBING SERVICE

Date: **4/27/1999**  
Permit Type:  
Description: **No Plan Check TENANT IMPROVEMENT.**  
Permit Description: **Electrical**  
Work Class:  
Proposed Use: Commercial  
Permit Number: 990412000007671  
Status:  
Valuation: \$0.00  
Contractor Company:  
Contractor Name: QUICK ELECTRIC

## TARGET PROPERTY FINDINGS

Date: **3/15/1999**  
Permit Type:  
Description: **Plan Check CHANNEL LETTER WALL SIGN (ILLUM.) (2' X 10'-6")**  
Permit Description: **Sign**  
Work Class:  
Proposed Use: Onsite Signs  
Permit Number: 990481000000433  
Status:  
Valuation: \$1,600.00  
Contractor Company:  
Contractor Name: PLASTI - LINE WEST

Date: **2/16/1999**  
Permit Type:  
Description: **No Plan Check INSTALL 1 TOILET & SINK**  
Permit Description: **Plumbing**  
Work Class:  
Proposed Use: Commercial  
Permit Number: 990422000001962  
Status:  
Valuation: \$0.00  
Contractor Company:  
Contractor Name: J & S PLUMBING

Date: **2/12/1999**  
Permit Type:  
Description: **Plan Check T.I. 1400 sq ft , existg office space , suite 111a**  
Permit Description: **Bldg-Alter/Repair**  
Work Class:  
Proposed Use: Commercial Office  
Permit Number: 990163000002641  
Status:  
Valuation: \$6,800.00  
Contractor Company:  
Contractor Name: MORENO DAN ENTERPRISES INC

## TARGET PROPERTY FINDINGS

Date: **2/11/1999**  
Permit Type:  
Description: **No Plan Check installing new receptacles exit sign, office t.i.**  
Permit Description: **Electrical**  
Work Class:  
Proposed Use: Commercial  
Permit Number: 990413000002663  
Status:  
Valuation: \$0.00  
Contractor Company:  
Contractor Name: D M C CONSTRUCTION SERVICES

Date: **2/5/1999**  
Permit Type:  
Description: **Plan Check CHANGE OF USE RETAIL TO RESTAURANT ( 23.5' X 49.5' ) UNIT # 112**  
Permit Description: **Bldg-Alter/Repair**  
Work Class:  
Proposed Use: Commercial Restaurant  
Permit Number: 980163000026796  
Status:  
Valuation: \$25,000.00  
Contractor Company:  
Contractor Name:

Date: **12/10/1998**  
Permit Type:  
Description: **Plan Check CONSTRUCT DEMISING WALL TO DIVIDE EXISTING CORNER TENANT SPACE #111 INTO TWO SEPARATE TENANT SPACES #111A (2022 SQ. FT.) AND #111B (1495 SQ. FT.). NEW SINGLE ACCOMODATION RESTROOM IN TENANT SPACE #111A, AND NEW REAR EXIT ALCOVE FROM TENANT SPACE #111B.**  
Permit Description: **Bldg-Alter/Repair**  
Work Class:  
Proposed Use: Commercial Retail Retail  
Permit Number: 980161000026613  
Status:  
Valuation: \$3,000.00  
Contractor Company:  
Contractor Name:



## TARGET PROPERTY FINDINGS

Date: **11/24/1998**  
Permit Type:  
Description: **Plan Check (1) set (13"x10' w/ 5" x 10' ) illum wall sign - 16.6s.f. & (1) illum window sign (1'3" x 2'2")**  
Permit Description: **Sign**  
Work Class:  
Proposed Use: Onsite Signs  
Permit Number: 980484000002068  
Status:  
Valuation: \$1,100.00  
Contractor Company:  
Contractor Name: SIMCO

Date: **11/6/1998**  
Permit Type:  
Description: **No Plan Check FEE FOR SEPARATE SUITE ONLY. SEE 98042-20K-14179 FOR FEES FOR BOTH SUITES. (111)**  
Permit Description: **Plumbing**  
Work Class:  
Proposed Use: Commercial  
Permit Number: 980422000014502  
Status:  
Valuation: \$0.00  
Contractor Company:  
Contractor Name: J & S PLUMBING

Date: **11/5/1998**  
Permit Type:  
Description: **Plan Check COMMERCIAL TENANT IMPROVEMENT - SHELVING, PAINT, FLOORS, NON-BEARING WALLS, FIXTURES - FOR GNC- GENERAL NUTRITION CENTER. 1059 SQ. FT.**  
Permit Description: **Bldg-Alter/Repair**  
Work Class:  
Proposed Use: Commercial Retail  
Permit Number: 980161000018083  
Status:  
Valuation: \$18,000.00  
Contractor Company:  
Contractor Name: TESCO CONSTRUCTION

## TARGET PROPERTY FINDINGS

Date: **11/5/1998**  
Permit Type:  
Description: **No Plan Check T.I. FOR SPACE #110.**  
Permit Description: **Plumbing**  
Work Class:  
Proposed Use: Commercial  
Permit Number: 980421000014492  
Status:  
Valuation: \$0.00  
Contractor Company:  
Contractor Name: TESCO CONSTRUCTION

Date: **11/2/1998**  
Permit Type:  
Description: **No Plan Check NEW FIXTURES**  
Permit Description: **Plumbing**  
Work Class:  
Proposed Use: Commercial  
Permit Number: 980422000014179  
Status:  
Valuation: \$0.00  
Contractor Company:  
Contractor Name: J & S PLUMBING

Date: **10/25/1998**  
Permit Type:  
Description: **Plan Check ENERGY AND EMERGENCY LIGHTING P.C. RETAIL SUITES #110, 111, 112**  
Permit Description: **Electrical**  
Work Class:  
Proposed Use: Commercial  
Permit Number: 980412000009597  
Status:  
Valuation: \$0.00  
Contractor Company:  
Contractor Name: J M WEST VALLEY BUILDERS INC

## TARGET PROPERTY FINDINGS

Date: **6/22/1998**  
Permit Type:  
Description: **Plan Check ADD 2 TOIL. RMS, A DEMISING WALL, & REPLACE REMOVED TRUSSES, CONVERT EXISTING RETAIL SPACE INTO 3 ON 1ST FLOOR & ONE ON 2ND FLOOR. SUITES 110, 111, 112 & 210. REMOVE INTERIOR STAIRWAY**

Permit Description: **Bldg-Alter/Repair**  
Work Class:  
Proposed Use: Commercial Retail  
Permit Number: 98016100009801  
Status:  
Valuation: \$114,000.00  
Contractor Company:  
Contractor Name:

Date: **4/20/1998**  
Permit Type:  
Description: **No Plan Check NEW INSTALLATION WALL OUTLET AND SWITCH FOR OFFICE PERMIT APPROVED BY ENG EM**

Permit Description: **Electrical**  
Work Class:  
Proposed Use: Commercial  
Permit Number: 98041100007047  
Status:  
Valuation: \$0.00  
Contractor Company:  
Contractor Name: WORLD ELECTRIC

Date: **4/10/1998**  
Permit Type:  
Description: **Plan Check TENANT IMPROVEMENT; INTERIOR PARTITION WALLS NON-BEARING. NO NEW CLG GRID**

Permit Description: **Bldg-Alter/Repair**  
Work Class:  
Proposed Use: Commercial Office  
Permit Number: 98016100006701  
Status:  
Valuation: \$7,000.00  
Contractor Company:  
Contractor Name:

## TARGET PROPERTY FINDINGS

### 5001 WILSHIRE BLVD STE 113

Date: **5/15/2020**  
Permit Type:  
Description:  
Permit Description: **Plumbing**  
Work Class:  
Proposed Use: Commercial  
Permit Number: 200429000009484  
Status: Permit Finaled  
Valuation: \$0.00  
Contractor Company:  
Contractor Name: PROMAX CONSTRUCTION INC

Date: **5/15/2020**  
Permit Type:  
Description:  
Permit Description: **HVAC**  
Work Class:  
Proposed Use: Commercial  
Permit Number: 200449000004804  
Status: Issued  
Valuation: \$0.00  
Contractor Company:  
Contractor Name: PROMAX CONSTRUCTION INC

Date: **4/16/2020**  
Permit Type:  
Description:  
Permit Description: **Electrical**  
Work Class:  
Proposed Use: Commercial  
Permit Number: 200411000011429  
Status: Permit Finaled  
Valuation: \$0.00  
Contractor Company:  
Contractor Name: PROMAX CONSTRUCTION INC

## TARGET PROPERTY FINDINGS

Date: **3/16/2020**  
Permit Type:  
Description: **Non structural T.I.: Remove portion of interior of unit 111A (office)**  
Permit Description: **Bldg-Alter/Repair**  
Work Class:  
Proposed Use: Commercial Retail Office  
Permit Number: 200162000006260  
Status: Issued  
Valuation: \$40,000.00  
Contractor Company:  
Contractor Name: PROMAX CONSTRUCTION INC

Date: **3/16/2020**  
Permit Type:  
Description:  
Permit Description: **Plumbing**  
Work Class:  
Proposed Use: Commercial  
Permit Number: 200421000006443  
Status: Issued  
Valuation: \$0.00  
Contractor Company:  
Contractor Name: PROMAX CONSTRUCTION INC

Date: **3/16/2020**  
Permit Type:  
Description:  
Permit Description: **HVAC**  
Work Class:  
Proposed Use: Commercial  
Permit Number: 200441000003238  
Status: Permit Finaled  
Valuation: \$0.00  
Contractor Company:  
Contractor Name: PROMAX CONSTRUCTION INC

## TARGET PROPERTY FINDINGS

Date: **1/31/2020**  
Permit Type:  
Description: **INSTALL NEW , ILLUMINATED CHANNEL LETTER WALL SIGN @ 10.81' X 2.5' (2**  
Permit Description: **Sign**  
Work Class:  
Proposed Use: Onsite Signs  
Permit Number: 200482000000247  
Status: Permit Finaled  
Valuation: \$2,900.00  
Contractor Company:  
Contractor Name: 88 SIGN CORP

Date: **3/7/2019**  
Permit Type:  
Description:  
Permit Description: **Elevator**  
Work Class:  
Proposed Use: Commercial  
Permit Number: 190469000000409  
Status: Issued  
Valuation: \$0.00  
Contractor Company:  
Contractor Name: G M S ELEVATOR SERVICES

Date: **1/31/2018**  
Permit Type:  
Description: **No Plan Check**  
Permit Description: **Electrical**  
Work Class:  
Proposed Use: Commercial  
Permit Number: 180419000003583  
Status: Permit Finaled  
Valuation: \$0.00  
Contractor Company:  
Contractor Name: NEW WAVE TELECT

## TARGET PROPERTY FINDINGS

Date: **1/29/2018**  
Permit Type:  
Description: **No Plan Check**  
Permit Description: **Plumbing**  
Work Class:  
Proposed Use: Commercial  
Permit Number: 170422000121966  
Status: Permit Finaled  
Valuation: \$0.00  
Contractor Company:  
Contractor Name: J R DEVELOPMENT INC

Date: **1/23/2018**  
Permit Type:  
Description: **Plan Check NEW (1) ILLUMINATED LED CHANNEL LETTER WALL SIGN 2'-0" x 10'-6" (21 SQ**  
Permit Description: **Sign**  
Work Class:  
Proposed Use: Onsite Signs  
Permit Number: 180481000000106  
Status: Permit Finaled  
Valuation: \$2,000.00  
Contractor Company:  
Contractor Name: AD ELECTRICAL ADVERTISING INC

Date: **12/6/2017**  
Permit Type:  
Description: **Plan Check**  
Permit Description: **Electrical**  
Work Class:  
Proposed Use: Commercial  
Permit Number: 170411000043760  
Status: Issued  
Valuation: \$0.00  
Contractor Company:  
Contractor Name: MYLESTONE TECHNOLOGIES

## TARGET PROPERTY FINDINGS

Date: **11/8/2017**  
Permit Type:  
Description: **Plan Check (1) illuminated wall sign 3'-6" x 22'-3"**  
Permit Description: **Sign**  
Work Class:  
Proposed Use: Onsite Signs  
Permit Number: 170483000003162  
Status: Issued  
Valuation: \$5,730.00  
Contractor Company:  
Contractor Name: BLACK COFFEE FABRICATORS INC

Date: **9/26/2017**  
Permit Type:  
Description: **Plan Check supplemental 2o 17016-30000-11891 to revise floor plan**  
Permit Description: **Bldg-Alter/Repair**  
Work Class:  
Proposed Use: Commercial Retail Retail  
Permit Number: 170163000111891  
Status: Permit Finaled  
Valuation: \$501.00  
Contractor Company:  
Contractor Name: J R DEVELOPMENT INC

Date: **9/7/2017**  
Permit Type:  
Description: **No Plan Check**  
Permit Description: **HVAC**  
Work Class:  
Proposed Use: Commercial  
Permit Number: 170441000011406  
Status: Issued  
Valuation: \$0.00  
Contractor Company:  
Contractor Name: J R DEVELOPMENT INC



## TARGET PROPERTY FINDINGS

Date: **9/7/2017**  
Permit Type:  
Description: **No Plan Check**  
Permit Description: **HVAC**  
Work Class:  
Proposed Use: Commercial  
Permit Number: 170441000111406  
Status: Permit Finaled  
Valuation: \$0.00  
Contractor Company:  
Contractor Name: J R DEVELOPMENT INC

Date: **9/7/2017**  
Permit Type:  
Description: **No Plan Check**  
Permit Description: **Pressure Vessel**  
Work Class:  
Proposed Use: Commercial  
Permit Number: 170451000000236  
Status: Permit Finaled  
Valuation: \$0.00  
Contractor Company:  
Contractor Name: J R DEVELOPMENT INC

Date: **9/6/2017**  
Permit Type:  
Description: **Plan Check Plan check for power and energy. Project site is an existing commercia**  
Permit Description: **Electrical**  
Work Class:  
Proposed Use: Commercial  
Permit Number: 170413000020763  
Status: Permit Finaled  
Valuation: \$0.00  
Contractor Company:  
Contractor Name: J R DEVELOPMENT INC

## TARGET PROPERTY FINDINGS

Date: **9/6/2017**  
Permit Type:  
Description: **No Plan Check**  
Permit Description: **Plumbing**  
Work Class:  
Proposed Use: Commercial  
Permit Number: 170421000021966  
Status: Permit Finaled  
Valuation: \$0.00  
Contractor Company:  
Contractor Name: J R DEVELOPMENT INC

Date: **6/23/2017**  
Permit Type:  
Description: **Plan Check Change of use sq ft 1,513 sq ft(Unit # 208) form retail to medical off**  
Permit Description: **Bldg-Alter/Repair**  
Work Class:  
Proposed Use: Commercial Retail Retail  
Permit Number: 170163000011891  
Status: CofO Issued  
Valuation: \$130,000.00  
Contractor Company:  
Contractor Name: J R DEVELOPMENT INC

Date: **6/21/2017**  
Permit Type:  
Description: **No Plan Check**  
Permit Description: **Electrical**  
Work Class:  
Proposed Use: Commercial  
Permit Number: 170419000020848  
Status: Permit Finaled  
Valuation: \$0.00  
Contractor Company:  
Contractor Name: NEW WAVE TELECT

## TARGET PROPERTY FINDINGS

Date: **6/21/2017**  
Permit Type:  
Description: **No Plan Check**  
Permit Description: **Electrical**  
Work Class:  
Proposed Use: Commercial  
Permit Number: 170419000020849  
Status: Issued  
Valuation: \$0.00  
Contractor Company:  
Contractor Name: NEW WAVE TELECT

Date: **12/30/2016**  
Permit Type:  
Description: **No Plan Check**  
Permit Description: **Plumbing**  
Work Class:  
Proposed Use: Commercial  
Permit Number: 160421000028208  
Status: Permit Finaled  
Valuation: \$0.00  
Contractor Company:  
Contractor Name: RODRIGUEZ K R INC

Date: **11/16/2016**  
Permit Type:  
Description: **Plan Check INSTALL FOUR ILLUMINATED ONSITE WALL SIGNS THAT READS "SPRINT" (11'-10**  
Permit Description: **Sign**  
Work Class:  
Proposed Use: Onsite Signs  
Permit Number: 160481000002791  
Status: Issued  
Valuation: \$3,500.00  
Contractor Company:  
Contractor Name: ALL PRO SIGNS INC

## TARGET PROPERTY FINDINGS

Date: **10/4/2016**  
Permit Type:  
Description: **Plan Check new illuminated channel letter sign ( 7.92 x 2.28 )**  
Permit Description: **Sign**  
Work Class:  
Proposed Use: Onsite Signs  
Permit Number: 160481000002315  
Status: Issued  
Valuation: \$2,000.00  
Contractor Company:  
Contractor Name: COST SIGN INC

Date: **8/30/2016**  
Permit Type:  
Description: **Plan Check INSTALLATION OF (1) TYPE I VENTLESS HOOD**  
Permit Description: **HVAC**  
Work Class:  
Proposed Use: Commercial  
Permit Number: 160441000009953  
Status: Permit Finaled  
Valuation: \$0.00  
Contractor Company:  
Contractor Name: PRO TECH AIR INC

Date: **6/27/2016**  
Permit Type:  
Description: **Plan Check INSTALL TWO (2) ILLUMINATED ONSITE CHANNEL LETTERS WALL SIGN; 2' X 1**  
Permit Description: **Sign**  
Work Class:  
Proposed Use: Onsite Signs  
Permit Number: 160481000001469  
Status: Issued  
Valuation: \$3,000.00  
Contractor Company:  
Contractor Name: DONG BANG SIGN, WORLD SIGN, HYUNG IM CORPORATION

## TARGET PROPERTY FINDINGS

Date: **5/17/2016**  
Permit Type:  
Description: **No Plan Check**  
Permit Description: **HVAC**  
Work Class:  
Proposed Use: Commercial  
Permit Number: 160449000005249  
Status: Permit Finaled  
Valuation: \$0.00  
Contractor Company:  
Contractor Name: PRO TECH AIR INC

Date: **4/13/2016**  
Permit Type:  
Description: **No Plan Check**  
Permit Description: **Plumbing**  
Work Class:  
Proposed Use: Commercial  
Permit Number: 160421000007343  
Status: Permit Finaled  
Valuation: \$0.00  
Contractor Company:  
Contractor Name: HAI IN PLUMBING INC

Date: **4/11/2016**  
Permit Type:  
Description: **Plan Check**  
Permit Description: **Electrical**  
Work Class:  
Proposed Use: Commercial  
Permit Number: 160411000008297  
Status: Permit Finaled  
Valuation: \$0.00  
Contractor Company:  
Contractor Name: ISAO CONSTRUCTION

## TARGET PROPERTY FINDINGS

Date: **3/22/2016**  
Permit Type:  
Description: **Plan Check CHANGE OF USE FROM RETAIL TO TAKE OUT JUICE SHOP WITH NO SEATING. INTE**  
Permit Description: **Bldg-Alter/Repair**  
Work Class:  
Proposed Use: Commercial Restaurant Restaurant  
Permit Number: 160161000001985  
Status: CofO Issued  
Valuation: \$150,000.00  
Contractor Company:  
Contractor Name: ALPHA INFINITY CONSTRUCTION INC

Date: **9/25/2015**  
Permit Type:  
Description: **No Plan Check**  
Permit Description: **Electrical**  
Work Class:  
Proposed Use: Commercial  
Permit Number: 150411000031818  
Status: Permit Finaled  
Valuation: \$0.00  
Contractor Company:  
Contractor Name: UNISOLAR ELECTRIC CO

Date: **9/9/2015**  
Permit Type:  
Description: **Plan Check INSTALL 1 ILLUMINATED CHANNEL LETTER WALL SIGN W/FOAM LETTERS**  
Permit Description: **Sign**  
Work Class:  
Proposed Use: Onsite Signs  
Permit Number: 150481000002224  
Status: Permit Finaled  
Valuation: \$1,500.00  
Contractor Company:  
Contractor Name: COST SIGN INC

## TARGET PROPERTY FINDINGS

Date: **8/14/2015**  
Permit Type:  
Description: **Plan Check CHANGE OF USE FROM RETAIL TO OFFICE (1080 SF)**  
Permit Description: **Bldg-Alter/Repair**  
Work Class:  
Proposed Use: Commercial Retail Office  
Permit Number: 150161000015138  
Status: CofO Issued  
Valuation: \$5,000.00  
Contractor Company:  
Contractor Name: LIBERTAS INVESTMENTS INC

Date: **3/14/2014**  
Permit Type:  
Description: **Plan Check REPLACE (6) DAMAGED METAL STUDS DUE TO AR ACCIDENT. NON-BEARING. STOREFRONT, LESS THAN 10% REPLACEMENT VALUE.**  
Permit Description: **Bldg-Alter/Repair**  
Work Class:  
Proposed Use: Commercial Restaurant  
Permit Number: 140161000004334  
Status:  
Valuation: \$4,500.00  
Contractor Company:  
Contractor Name: CALICO BUILDING SERVICES INC

Date: **8/5/2013**  
Permit Type:  
Description: **No Plan Check INSTALL LED EXIT SIGN WITH BATTERY BACKUP**  
Permit Description: **Electrical**  
Work Class:  
Proposed Use: Commercial  
Permit Number: 130414000020778  
Status:  
Valuation: \$0.00  
Contractor Company:  
Contractor Name: HERZOG M B ELECTRIC INC

## TARGET PROPERTY FINDINGS

Date: **10/15/2012**  
Permit Type:  
Description: **Plan Check RE-STRIPING PORTION OF EXISTING NON COMPLIANT ADA PARKING SPACES AND WALKWAY TO CREATE ADA COMPLIANT ACCESSIBLE VAN PARKING & LOADING AREA,( NEW CURB & RAMPS & RE-STRIPPING OF AFFECTED PARKING AS NEEDED). RESTRIPE 5' WIDE A.D.A. PATH OF TRAVEL. NO REDUCTION OR OBSTRUCTION OF (E) PARKING AISLES AND SPACES.**

Permit Description: **Nonbldg-Alter/Repair**  
Work Class:  
Proposed Use: Commercial  
Permit Number: 120261000000063  
Status:  
Valuation: \$10,000.00  
Contractor Company:  
Contractor Name: CALICO BUILDING SERVICES INC

Date: **6/25/2012**  
Permit Type:  
Description: **No Plan Check Starter Installation**

Permit Description: **Elevator**  
Work Class:  
Proposed Use: Commercial  
Permit Number: 120469000000757  
Status:  
Valuation: \$0.00  
Contractor Company:  
Contractor Name: AMTECH ELEVATOR SERVICES



## TARGET PROPERTY FINDINGS

Date: **6/12/2012**  
Permit Type:  
Description: **Plan Check SUPPLEMENTAL PERMIT TO PERMIT NO. 12016- 10000-08117 TO CORRECT DIMENSION BETWEEN EXISTING TOILET AND EXISTING SINK TO BE 24" IN LIEU OF 28" PER EXISTING SITE CONDITION**

Permit Description: **Bldg-Alter/Repair**  
Work Class:  
Proposed Use: Commercial Retail  
Permit Number: 120161000108117  
Status:  
Valuation: \$501.00  
Contractor Company:  
Contractor Name: MODERN DEVELOPMENT EXPERT INC

Date: **6/4/2012**  
Permit Type:  
Description: **Plan Check SUPPLEMENTAL PERMIT TO PCIS 12048-70000- 1025. TO INCLUDE DESCRIPTION OF SIGN, IT READS "C2"/LOGO "EDUCATION".**

Permit Description: **Sign**  
Work Class:  
Proposed Use: Onsite Signs  
Permit Number: 120487000101025  
Status:  
Valuation: \$0.00  
Contractor Company:  
Contractor Name: SIGN HAUS CO

Date: **5/15/2012**  
Permit Type:  
Description: **Plan Check ILLUMINATED CHANNEL LETTER WALL SIGN.**

Permit Description: **Sign**  
Work Class:  
Proposed Use: Onsite Signs  
Permit Number: 120487000001025  
Status:  
Valuation: \$4,256.00  
Contractor Company:  
Contractor Name: SIGN HAUS CO

## TARGET PROPERTY FINDINGS

Date: **5/7/2012**  
Permit Type:  
Description: **Plan Check NEW ONE (1) SET OF ILLUMINATED CHANNEL LETTER WALL SIGN 1'-7" x 13'-6" read as "MI HAIR LOUNGE".**

Permit Description: **Sign**  
Work Class:  
Proposed Use: Onsite Signs  
Permit Number: 120481000000953  
Status:  
Valuation: \$2,600.00  
Contractor Company:  
Contractor Name: ACE SIGN AND DESIGN

Date: **5/2/2012**  
Permit Type:  
Description: **Plan Check CHANGE OF USE FROM TANNING SALON TO BEAUTY SALON FOR 21' X 43.5' TENANT SPACE. NO CHANGE IN PARKING. no interior working.**

Permit Description: **Bldg-Alter/Repair**  
Work Class:  
Proposed Use: Commercial Retail Retail  
Permit Number: 120161000008117  
Status:  
Valuation: \$10,000.00  
Contractor Company:  
Contractor Name: MODERN DEVELOPMENT EXPERT INC

Date: **4/9/2012**  
Permit Type:  
Description: **No Plan Check (5) NEW ELECTRICAL CIRCUITS. 2 OF 2 W/ # 12044-10000-03626.**

Permit Description: **Electrical**  
Work Class:  
Proposed Use: Commercial  
Permit Number: 120411000008025  
Status:  
Valuation: \$0.00  
Contractor Company:  
Contractor Name: J P CONSTRUCTION CO

## TARGET PROPERTY FINDINGS

Date: **4/9/2012**  
Permit Type:  
Description: **No Plan Check (18) HVAC REGISTERS. 1 OF 2 W/ #12041-10 -08025.**  
Permit Description: **HVAC**  
Work Class:  
Proposed Use: Commercial  
Permit Number: 120441000003626  
Status:  
Valuation: \$0.00  
Contractor Company:  
Contractor Name: J P CONSTRUCTION CO

C.O. Issued Date: **4/12/2012**  
Date: **3/20/2012**  
Permit Type:  
Description: **Plan Check Change of use from office to massage par lor where any person who provides massage services at this premise shall be certified as a massage therapist or massage practitioner pursuant to California Business and Professions Section 4600 et seq. No physical work to be done. Area of work is 1300sf.**

Permit Description: **Bldg-Alter/Repair**  
Work Class:  
Proposed Use: Commercial Retail Office  
Permit Number: 120162000005312  
Status:  
Valuation: \$15,000.00  
Contractor Company:  
Contractor Name: SAEANG NATSAK

Date: **2/24/2012**  
Permit Type:  
Description: **Plan Check OFFICE TI; NEW WALLS AND COUNTER at su ite 213-214**  
Permit Description: **Bldg-Alter/Repair**  
Work Class:  
Proposed Use: Commercial Office  
Permit Number: 120161000003025  
Status:  
Valuation: \$20,000.00  
Contractor Company:  
Contractor Name: J P SERVICE INC

## TARGET PROPERTY FINDINGS

Date: **2/7/2012**  
Permit Type:  
Description: **Plan Check TWO (2) NEW INTERNALLY ILLUMINATED CHANN EL LETTER WALL SIGNS TO READ, "MARTIAL ARTS TAEKWONDO HAPKIDO" WITH LOGO - (1) 2'-6' X 13' AND (1) 2'-6" X 14'-5".**

Permit Description: **Sign**  
Work Class:  
Proposed Use: Onsite Signs  
Permit Number: 120481000000202  
Status:  
Valuation: \$5,000.00  
Contractor Company:  
Contractor Name: TAE GWANG INC

Date: **11/29/2011**  
Permit Type:  
Description: **Plan Check OFFICE T.I. NEW INTERIOR WALLS FOR CONSULTATION CENTER.**

Permit Description: **Bldg-Alter/Repair**  
Work Class:  
Proposed Use: Commercial Office  
Permit Number: 110161000023468  
Status:  
Valuation: \$40,000.00  
Contractor Company:  
Contractor Name: J P CONSTRUCTION CO

Date: **6/22/2011**  
Permit Type:  
Description: **No Plan Check SUPPLEMENTAL TO PERMIT #11041-10000-12706 FOR LOW VOLTAGE FOR (4) TELEPHONE JACKS.**

Permit Description: **Electrical**  
Work Class:  
Proposed Use: Commercial  
Permit Number: 110411000112706  
Status:  
Valuation: \$0.00  
Contractor Company:  
Contractor Name: HI TOP CONSTRUCTION CO

## TARGET PROPERTY FINDINGS

Date: **6/20/2011**  
Permit Type:  
Description: **No Plan Check ADD (3) CIRCUITS FOR (14) OUTLETS. (1 OF 2 W/ PERMIT #11044-10000-06759)**  
Permit Description: **Electrical**  
Work Class:  
Proposed Use: Commercial  
Permit Number: 110411000012706  
Status:  
Valuation: \$0.00  
Contractor Company:  
Contractor Name: HI TOP CONSTRUCTION CO

Date: **6/20/2011**  
Permit Type:  
Description: **No Plan Check ADD (3) A/C OUTLETS. (2 OF 2 W/ PERMIT #11041-10000-12706)**  
Permit Description: **HVAC**  
Work Class:  
Proposed Use: Commercial  
Permit Number: 110441000006759  
Status:  
Valuation: \$0.00  
Contractor Company:  
Contractor Name: HI TOP CONSTRUCTION CO

Date: **6/13/2011**  
Permit Type:  
Description: **Plan Check CHANGE OF USE FROM RETAIL TO OFFICE; NON-STRUCTURAL TENANT IMPROVEMENT (CONSTRUCT NON-BEARING PARTITION WALLS (945SF)**  
Permit Description: **Bldg-Alter/Repair**  
Work Class:  
Proposed Use: Commercial Retail Office  
Permit Number: 110162000010929  
Status:  
Valuation: \$14,000.00  
Contractor Company:  
Contractor Name: HI TOP CONSTRUCTION CO

## TARGET PROPERTY FINDINGS

Date: **3/3/2010**  
Permit Type:  
Description: **Plan Check INSTAL (1) 1'-4" X 6'-8" CHANNEL LETTERS, INTERNALLY ILLUMINATED W/ LED LIGHTING WALL SIGN. SIGN WILL READ "DR. IZZI"**

Permit Description: **Sign**  
Work Class:  
Proposed Use: Onsite Signs  
Permit Number: 100481000000461  
Status:  
Valuation: \$1,500.00  
Contractor Company:  
Contractor Name: NEW TECH ELECTRIC INC

Date: **10/23/2009**  
Permit Type:  
Description: **No Plan Check Supplemental permit to collect fees for (1) additional inspection. This permit does not authorize any additional work or extend the expiration date of the original permit.**

Permit Description: **Bldg-Alter/Repair**  
Work Class:  
Proposed Use: Commercial Office  
Permit Number: 090161000113706  
Status:  
Valuation: \$0.00  
Contractor Company:  
Contractor Name: S K D CONSTRUCTION

Date: **10/23/2009**  
Permit Type:  
Description: **Plan Check INSTALL TWO ILLUMINATED CHANNEL LETTERS WALL SIGNS - AS FOLLOWS: 1' 7" X 11' (ACUPUNCTURE); 2' 5" X 14' 8" (LOGO DR. MIDAS)**

Permit Description: **Sign**  
Work Class:  
Proposed Use: Onsite Signs  
Permit Number: 090481000001919  
Status:  
Valuation: \$6,280.00  
Contractor Company:  
Contractor Name: TURBO SIGN INC

## TARGET PROPERTY FINDINGS

Date: **9/25/2009**  
Permit Type:  
Description: **No Plan Check T.I. DUCTWORK ONLY**  
Permit Description: **HVAC**  
Work Class:  
Proposed Use: Commercial  
Permit Number: 090449000008829  
Status:  
Valuation: \$0.00  
Contractor Company:  
Contractor Name: MEGA AIR CO INC

Date: **9/25/2009**  
Permit Type:  
Description: **No Plan Check T.I.DUCTWORK ONLY**  
Permit Description: **HVAC**  
Work Class:  
Proposed Use: Commercial  
Permit Number: 090449000008830  
Status:  
Valuation: \$0.00  
Contractor Company:  
Contractor Name: MEGA AIR CO INC

Date: **9/24/2009**  
Permit Type:  
Description: **Plan Check TI for offices. T-24 and emergency lighting.**  
Permit Description: **Electrical**  
Work Class:  
Proposed Use: Commercial  
Permit Number: 090411000016810  
Status:  
Valuation: \$0.00  
Contractor Company:  
Contractor Name: ROCKET ELECTRIC CO

## TARGET PROPERTY FINDINGS

Date: **9/24/2009**  
Permit Type:  
Description: **Plan Check PLAN CHECK T-24 ENERGY FOR A TI OF EXISTING OFFICE SUITE #208.**  
Permit Description: **Electrical**  
Work Class:  
Proposed Use: Commercial  
Permit Number: 090411000017386  
Status:  
Valuation: \$0.00  
Contractor Company:  
Contractor Name: ROCKET ELECTRIC CO

Date: **9/1/2009**  
Permit Type:  
Description: **Plan Check CHANGE USE OF EXIST 945 SQ FT RETAIL SPACE #209 TO MEDICAL (ACCUPUNCTURE) OFFICE. ALSO REVISE EXIST DEMISING WALL BETWEEN THIS SPACE AND # 208 AN EXIST OFFICE. DO NOT ISSUE C/O UNTIL PERMIT 09016-20000-10756 IS FINALED.**  
Permit Description: **Bldg-Alter/Repair**  
Work Class:  
Proposed Use: Commercial Retail Office  
Permit Number: 090162000010685  
Status:  
Valuation: \$33,000.00  
Contractor Company:  
Contractor Name: S K D CONSTRUCTION

Date: **9/1/2009**  
Permit Type:  
Description: **Plan Check CHG OF USE O EXIST 945 SQ FT SPACE #205 FROM MEDICAL OFFICE TO RETAIL USE.**  
Permit Description: **Bldg-Alter/Repair**  
Work Class:  
Proposed Use: Commercial Office Retail  
Permit Number: 090162000010756  
Status:  
Valuation: \$33,000.00  
Contractor Company:  
Contractor Name: S K D CONSTRUCTION



## TARGET PROPERTY FINDINGS

Date: **9/1/2009**  
Permit Type:  
Description: **Plan Check T.I. FOR OFFICE ON 2nd FLOOR # 208.(1,513 SQ FT).**  
Permit Description: **Bldg-Alter/Repair**  
Work Class:  
Proposed Use: Commercial Office  
Permit Number: 090162000013706  
Status:  
Valuation: \$25,000.00  
Contractor Company:  
Contractor Name: S K D CONSTRUCTION

Date: **3/4/2009**  
Permit Type:  
Description: **No Plan Check REMOVE ILLEGAL WIRING CONDUIT FOR COPY MACHINE. (STE. 11-1B)**  
Permit Description: **Electrical**  
Work Class:  
Proposed Use: Public Safety Only  
Permit Number: 090411000003771  
Status:  
Valuation: \$0.00  
Contractor Company:  
Contractor Name: J J ELECTRIC CO

Date: **2/10/2009**  
Permit Type:  
Description: **No Plan Check SUPPLEMENTAL PERMIT FOR 24 BRANCH CIRCUITS. (NO LIGHTING)**  
Permit Description: **Electrical**  
Work Class:  
Proposed Use: Commercial  
Permit Number: 090412000201532  
Status:  
Valuation: \$0.00  
Contractor Company:  
Contractor Name: MANDOYAN CONSTZACTION

## TARGET PROPERTY FINDINGS

Date: **1/30/2009**  
Permit Type:  
Description: **No Plan Check SUPPLEMENTAL PERMIT FOR 200 AMP SERVICE UPGRADE AND 5 OUTLETS.**  
Permit Description: **Electrical**  
Work Class:  
Proposed Use: Commercial  
Permit Number: 090412000101532  
Status:  
Valuation: \$0.00  
Contractor Company:  
Contractor Name: MANDOYAN CONSTZACTION

Date: **1/27/2009**  
Permit Type:  
Description: **No Plan Check ADD AND RELOCATE OUTLETS.**  
Permit Description: **Electrical**  
Work Class:  
Proposed Use: Commercial  
Permit Number: 090412000001532  
Status:  
Valuation: \$0.00  
Contractor Company:  
Contractor Name: MANDOYAN CONSTZACTION

Date: **1/21/2009**  
Permit Type:  
Description: **Plan Check CHANGE OF USE, FROM RETAIL TO RETAIL/TANNING SALON, FOR 21' X 43' TENANT SPACE**  
Permit Description: **Bldg-Alter/Repair**  
Work Class:  
Proposed Use: Commercial Retail  
Permit Number: 090161000000237  
Status:  
Valuation: \$40,000.00  
Contractor Company:  
Contractor Name: MANDOYAN CONSTZACTION

## TARGET PROPERTY FINDINGS

Date: **11/24/2008**  
Permit Type:  
Description: **No Plan Check point of use water heaters on lav sinks in units 213 and 214**  
Permit Description: **Plumbing**  
Work Class:  
Proposed Use: Commercial  
Permit Number: 080429000022784  
Status:  
Valuation: \$0.00  
Contractor Company:  
Contractor Name: BOBS ROOTER & PLUMBING CO

Date: **4/24/2008**  
Permit Type:  
Description: **Plan Check 14" X 36" ILLUMINATED LOGO; REPLACE LCI ON THE EXISTING SIGN; CHANGE EXISTING FACES FOR THE SIGN TO BLUE FACES**  
Permit Description: **Sign**  
Work Class:  
Proposed Use: Onsite Signs  
Permit Number: 080481000000748  
Status:  
Valuation: \$1,750.00  
Contractor Company:  
Contractor Name: WESCO SIGNS INC

Date: **11/1/2007**  
Permit Type:  
Description: **Plan Check PROPOSE TWO WALLS SIGNS. (B1) 2'-0" X 17'-8" (34.3 SF) ILLUM. CHANNEL LETTER SIGN. READ AS ("El Pollo Loco" WITH LOGO) AND (B2) 2'-0" X 17'-8" (34.3 SF) ILLUM. CHANNEL LETTER SIGN. READ AS ("El Pollo Loco" WITH LOGO). MAXIMUM POWER OUTPUT 12 WATTS PER SQUARE FEET.**  
Permit Description: **Sign**  
Work Class:  
Proposed Use: Onsite Signs  
Permit Number: 070481000002005  
Status:  
Valuation: \$6,105.40  
Contractor Company:  
Contractor Name: CALIFORNIA NEON PRODUCTS

## TARGET PROPERTY FINDINGS

Date: **1/16/2007**  
Permit Type:  
Description: **Plan Check (1) illum channel letter wall sign & non-illum sinage**  
Permit Description: **Sign**  
Work Class:  
Proposed Use: Onsite Signs  
Permit Number: 07048400000073  
Status:  
Valuation: \$1,500.00  
Contractor Company:  
Contractor Name: SAN PEDRO SIGN CO

Date: **1/8/2007**  
Permit Type:  
Description: **Plan Check INSTALL 3' X 10' TEMPORARY BANNER SIGN <PERMIT WILL EXPIRE 30 DAYS FROM ISSUANCE DATE>**  
Permit Description: **Sign**  
Work Class:  
Proposed Use: Onsite Signs  
Permit Number: 07048200000037  
Status:  
Valuation: \$301.00  
Contractor Company:  
Contractor Name:

Date: **8/9/2006**  
Permit Type:  
Description: **No Plan Check REPLACE EXISTING HVAC PACKAGE UNITS**  
Permit Description: **HVAC**  
Work Class:  
Proposed Use: Commercial  
Permit Number: 060449000008379  
Status:  
Valuation: \$0.00  
Contractor Company:  
Contractor Name: AZ AIR CONDITIONING AND HEATING INC

## TARGET PROPERTY FINDINGS

Date: **6/7/2006**  
Permit Type:  
Description: **Plan Check ILLUMINATED CHANNEL LETTER WALL SIGN FOR "NEXT-GEN" [32" x 138" /28 S.F.] PER APPROVED PLANS.**

Permit Description: **Sign**  
Work Class:  
Proposed Use: Onsite Signs  
Permit Number: 060481000000872  
Status:  
Valuation: \$1,500.00  
Contractor Company:  
Contractor Name: SIGN ZONE

Date: **5/22/2006**  
Permit Type:  
Description: **No Plan Check ADD (2) NEW CIRCUITS @ UNIT #206.**

Permit Description: **Electrical**  
Work Class:  
Proposed Use: Commercial  
Permit Number: 060411000012306  
Status:  
Valuation: \$0.00  
Contractor Company:  
Contractor Name: CHAE MIKE HEE - KANG

Date: **5/19/2006**  
Permit Type:  
Description: **Plan Check TI AT (E) 15' X 54' RETAIL SPACE SUITE 206 2ND FLOOR. INCLUDES (N) INTERIOR NON-BEARING WALLS TO CREATE OFFICE AND STORAGE ROOM. ADD GRAB BARS AT RESTROOM**

Permit Description: **Bldg-Alter/Repair**  
Work Class:  
Proposed Use: Commercial Retail  
Permit Number: 060161000009520  
Status:  
Valuation: \$2,000.00  
Contractor Company:  
Contractor Name: HI TOP CONSTRUCTION CORP

## TARGET PROPERTY FINDINGS

Date: **9/9/2005**  
Permit Type:  
Description: **Plan Check INSTALL (2) 2'-6" X 3'-1" ("LIGHT OF ART, LOA PHOTOGRAPHY"), (1) 2' X 14' AND (1) 2'-6" X 24' ("LOA PHOTOGRAPHY") WALL SIGNS.**

Permit Description: **Sign**  
Work Class:  
Proposed Use: Onsite Signs  
Permit Number: 050481000001315  
Status:  
Valuation: \$5,300.00  
Contractor Company:  
Contractor Name: WHOLESALE SIGN

Date: **7/13/2005**  
Permit Type:  
Description: **No Plan Check replace (1) 2 ton Air Conditioning unit**

Permit Description: **HVAC**  
Work Class:  
Proposed Use: Commercial  
Permit Number: 050449000006849  
Status:  
Valuation: \$0.00  
Contractor Company:  
Contractor Name: MESA ENERGY SYSTEMS

Date: **3/24/2005**  
Permit Type:  
Description: **Plan Check PROPOSED WALL (CHANNEL LETTERS) SIGN- "CURVES" (2.5' X 7.4')**

Permit Description: **Sign**  
Work Class:  
Proposed Use: Onsite Signs  
Permit Number: 050483000000415  
Status:  
Valuation: \$1,800.00  
Contractor Company:  
Contractor Name: SIGN A RAME

## TARGET PROPERTY FINDINGS

Date: **6/21/2004**  
Permit Type:  
Description: **Plan Check CHANGE OF USE FROM (E) RETAIL (901 SF) TO MASSAGE PARLOR (OIL-LESS). NO NEW CONSTRUCTION**  
Permit Description: **Bldg-Alter/Repair**  
Work Class:  
Proposed Use: Commercial Retail Retail  
Permit Number: 040161000011361  
Status:  
Valuation: \$301.00  
Contractor Company:  
Contractor Name:

Date: **8/15/2003**  
Permit Type:  
Description: **Plan Check INSTALL 1 COMPLETE SET OF ILLUMINATED CHANNEL LETTERS ON WALL (8'6"X 3'0").**  
Permit Description: **Sign**  
Work Class:  
Proposed Use: Onsite Signs  
Permit Number: 030481000001063  
Status:  
Valuation: \$800.00  
Contractor Company:  
Contractor Name: GARCIA ALEX

Date: **4/1/2002**  
Permit Type:  
Description: **No Plan Check replace two kitchen sinks**  
Permit Description: **Plumbing**  
Work Class:  
Proposed Use: Commercial  
Permit Number: 020427000007555  
Status:  
Valuation: \$0.00  
Contractor Company:  
Contractor Name: NEW STAR PLUMBING

## TARGET PROPERTY FINDINGS

Date: **4/4/2001**  
Permit Type:  
Description: **Plan Check proposed illum. channel letter logo wall sign**  
Permit Description: **Sign**  
Work Class:  
Proposed Use: Onsite Signs  
Permit Number: 010482000000475  
Status:  
Valuation: \$1,100.00  
Contractor Company:  
Contractor Name: CAL-NOVA SIGNS

Date: **12/27/2000**  
Permit Type:  
Description: **No Plan Check NEW BREAKER 20 AMPS, 8 NEW OUTETS & 8 RECESS LIGHTS.**  
Permit Description: **Electrical**  
Work Class:  
Proposed Use: Commercial  
Permit Number: 000411000026124  
Status:  
Valuation: \$0.00  
Contractor Company:  
Contractor Name: SKYS CONSTRUCTION

Date: **12/27/2000**  
Permit Type:  
Description: **No Plan Check (3) NEW SINKS & (1) ELECTRIC WATER HEATERS.**  
Permit Description: **Plumbing**  
Work Class:  
Proposed Use: Commercial  
Permit Number: 000421000019949  
Status:  
Valuation: \$0.00  
Contractor Company:  
Contractor Name: SKYS CONSTRUCTION



## TARGET PROPERTY FINDINGS

Date: **9/8/2000**  
Permit Type:  
Description: **No Plan Check COPY MACHINE HOOK-UP.**  
Permit Description: **Electrical**  
Work Class:  
Proposed Use: Commercial  
Permit Number: 000411000018444  
Status:  
Valuation: \$0.00  
Contractor Company:  
Contractor Name: HI-TEK ELECTRIC COMPANY

Date: **9/1/2000**  
Permit Type:  
Description: **Plan Check Proposed ill channel letter wall sign for "nail works" 13" x 7'-3"**  
Permit Description: **Sign**  
Work Class:  
Proposed Use: Onsite Signs  
Permit Number: 000487000001595  
Status:  
Valuation: \$1,800.00  
Contractor Company:  
Contractor Name: SAN PEDRO SIGN

Date: **8/29/2000**  
Permit Type:  
Description: **No Plan Check NEW BRANCH CIRCUITS.**  
Permit Description: **Electrical**  
Work Class:  
Proposed Use: Commercial  
Permit Number: 000413000017692  
Status:  
Valuation: \$0.00  
Contractor Company:  
Contractor Name: COTE GARY L

## TARGET PROPERTY FINDINGS

Date: **8/21/2000**  
Permit Type:  
Description: **No Plan Check installing new fixtures**  
Permit Description: **Plumbing**  
Work Class:  
Proposed Use: Commercial  
Permit Number: 000423000012819  
Status:  
Valuation: \$0.00  
Contractor Company:  
Contractor Name: RON'S A - 1 PLUMBING

Date: **8/21/2000**  
Permit Type:  
Description: **No Plan Check dryer vent**  
Permit Description: **HVAC**  
Work Class:  
Proposed Use: Commercial  
Permit Number: 000443000007078  
Status:  
Valuation: \$0.00  
Contractor Company:  
Contractor Name: RON'S A - 1 PLUMBING

Date: **7/17/2000**  
Permit Type:  
Description: **No Plan Check SUPPLEMENTAL PERMIT TO 00042-30000-01073, ADDITIONAL FIXTURES NEEDED.**  
Permit Description: **Plumbing**  
Work Class:  
Proposed Use: Commercial  
Permit Number: 000421000101073  
Status:  
Valuation: \$0.00  
Contractor Company:  
Contractor Name: HENDREX PLUMBING

## TARGET PROPERTY FINDINGS

Date: **7/12/2000**  
Permit Type:  
Description: **Plan Check 3 type 1 hoods.**  
Permit Description: **HVAC**  
Work Class:  
Proposed Use: Commercial  
Permit Number: 000441000001738  
Status:  
Valuation: \$0.00  
Contractor Company:  
Contractor Name: PICKARD CONSTRUCTION

Date: **6/30/2000**  
Permit Type:  
Description: **No Plan Check SUPPLEMENTAL PERMIT ADD 2 SMOKE DUCT TYPE DETECTORS**  
Permit Description: **HVAC**  
Work Class:  
Proposed Use: Commercial  
Permit Number: 000442000104811  
Status:  
Valuation: \$0.00  
Contractor Company:  
Contractor Name: K & S AIR CONDITIONING

Date: **6/28/2000**  
Permit Type:  
Description: **Plan Check (2)-3' x 20' 3" illum wall sign with/2'6" x 3' logo**  
Permit Description: **Sign**  
Work Class:  
Proposed Use: Onsite Signs  
Permit Number: 000484000001169  
Status:  
Valuation: \$3,600.00  
Contractor Company:  
Contractor Name: CALIFORNIA NEON PRODUCTS

## TARGET PROPERTY FINDINGS

Date: **6/9/2000**  
Permit Type:  
Description: **No Plan Check T. I. UNIT # 101**  
Permit Description: **Electrical**  
Work Class:  
Proposed Use: Commercial  
Permit Number: 000411000011572  
Status:  
Valuation: \$0.00  
Contractor Company:  
Contractor Name: MILLER ROBERT CARL

Date: **6/8/2000**  
Permit Type:  
Description: **No Plan Check T.I. EL POLLO LOCO RESTAURANT (NO PLAN CHECK REQUIRED)**  
Permit Description: **HVAC**  
Work Class:  
Proposed Use: Commercial  
Permit Number: 000442000004811  
Status:  
Valuation: \$0.00  
Contractor Company:  
Contractor Name: K & S AIR CONDITIONING

Date: **5/19/2000**  
Permit Type:  
Description: **No Plan Check CONDUIT - UNDERGROUND (O.K BY SIANI).**  
Permit Description: **Electrical**  
Work Class:  
Proposed Use: Commercial  
Permit Number: 000411000010055  
Status:  
Valuation: \$0.00  
Contractor Company:  
Contractor Name: PICKARD CONSTRUCTION

## TARGET PROPERTY FINDINGS

Date: **5/18/2000**  
Permit Type:  
Description: **Plan Check INSTALL A NEW PLUMBING SYSTEM IN "EL POLLO LOCO" RESTAURANT.**

Permit Description: **Plumbing**  
Work Class:  
Proposed Use: Commercial  
Permit Number: 000423000001073  
Status:  
Valuation: \$0.00  
Contractor Company:  
Contractor Name: HENDREX PLUMBING

Date: **5/9/2000**  
Permit Type:  
Description: **Plan Check T.I. (2430 sf.) change of use and occupancy from Retail (M) to Restaurant (A-3). Add 600 sf. outdoor dining area. Construct shaft enclosure through 2nd floor tenant space.**

Permit Description: **Bldg-Alter/Repair**  
Work Class:  
Proposed Use: Commercial Retail Restaurant  
Permit Number: 990161000023977  
Status:  
Valuation: \$63,648.00  
Contractor Company:  
Contractor Name: PICKARD CONSTRUCTION

Date: **12/3/1999**  
Permit Type:  
Description: **Plan Check INSTALL A 2'X22' ILLUM CHANNEL LETTERS WALL SIGN FRONTING WILSHIRE BLVD & READ AS "JEI LEARNING CENTER" AT SUITE # 201.**

Permit Description: **Sign**  
Work Class:  
Proposed Use: Onsite Signs  
Permit Number: 990481000002090  
Status:  
Valuation: \$1,800.00  
Contractor Company:  
Contractor Name: COST SIGN

## TARGET PROPERTY FINDINGS

Date: **11/29/1999**  
Permit Type:  
Description: **Plan Check Change of use & occupancy from retail to children learning center & interior remodel (suite 201). For 3rd grader and older.**

Permit Description: **Bldg-Alter/Repair**  
Work Class:  
Proposed Use: Commercial Retail  
Permit Number: 990161000021041  
Status:  
Valuation: \$50,000.00  
Contractor Company:  
Contractor Name:

Date: **10/21/1999**  
Permit Type:  
Description: **No Plan Check ADDING TOILET AND LAVATORY**

Permit Description: **Plumbing**  
Work Class:  
Proposed Use: Commercial  
Permit Number: 990423000014577  
Status:  
Valuation: \$0.00  
Contractor Company:  
Contractor Name: LANE NEAL PLUMBING

Date: **10/19/1999**  
Permit Type:  
Description: **Plan Check TENANT IMPROVEMENT**

Permit Description: **Bldg-Alter/Repair**  
Work Class:  
Proposed Use: Commercial Retail  
Permit Number: 990161000019212  
Status:  
Valuation: \$44,198.00  
Contractor Company:  
Contractor Name: MARTINEZ ROY A

## TARGET PROPERTY FINDINGS

Date: **10/19/1999**  
Permit Type:  
Description: **Plan Check T. I. - RETAIL SPACE. PLAN-CHECK T-24 LTG. AND EMERGENCY CKTS.**  
Permit Description: **Electrical**  
Work Class:  
Proposed Use: Commercial  
Permit Number: 990411000020610  
Status:  
Valuation: \$0.00  
Contractor Company:  
Contractor Name: MARTINEZ ROY A

Date: **10/7/1999**  
Permit Type:  
Description: **Plan Check INSTALL (3) S/F ILLUM. WALL SIGNS (32" X 24'-2-1/2" EACH)**  
Permit Description: **Sign**  
Work Class:  
Proposed Use: Onsite Signs  
Permit Number: 990481000001773  
Status:  
Valuation: \$8,000.00  
Contractor Company:  
Contractor Name: FLUORESCO LIGHTING - SIGN MAINTENANCE

Date: **6/23/1999**  
Permit Type:  
Description: **Plan Check FRAME & CLOSE STAIR OPENING IN FLOOR 20' X 5'. DAD FULL COMPLIANCE UNDER 98016-10000-09801 TO BE COMPLETED BEFORE FINAL SIGN-OFF.**  
Permit Description: **Bldg-Alter/Repair**  
Work Class:  
Proposed Use: Commercial Retail  
Permit Number: 990161000011477  
Status:  
Valuation: \$3,500.00  
Contractor Company:  
Contractor Name: SQUARE - ONE CONSTRUCTION

## TARGET PROPERTY FINDINGS

Date: **5/26/1999**  
Permit Type:  
Description: **No Plan Check METER RE-INSPECTION.**  
Permit Description: **Electrical**  
Work Class:  
Proposed Use: Commercial  
Permit Number: 990412000010027  
Status:  
Valuation: \$0.00  
Contractor Company:  
Contractor Name: WEST VALLEY BUILDERS INC

Date: **5/10/1999**  
Permit Type:  
Description: **No Plan Check T. I.**  
Permit Description: **Plumbing**  
Work Class:  
Proposed Use: Commercial  
Permit Number: 990422000006206  
Status:  
Valuation: \$0.00  
Contractor Company:  
Contractor Name: SOUTHERN CALIFORNIA PLUMBING SERVICE

Date: **4/27/1999**  
Permit Type:  
Description: **No Plan Check TENANT IMPROVEMENT.**  
Permit Description: **Electrical**  
Work Class:  
Proposed Use: Commercial  
Permit Number: 990412000007671  
Status:  
Valuation: \$0.00  
Contractor Company:  
Contractor Name: QUICK ELECTRIC



## TARGET PROPERTY FINDINGS

Date: **3/15/1999**  
Permit Type:  
Description: **Plan Check CHANNEL LETTER WALL SIGN (ILLUM.) (2' X 10'-6")**  
Permit Description: **Sign**  
Work Class:  
Proposed Use: Onsite Signs  
Permit Number: 990481000000433  
Status:  
Valuation: \$1,600.00  
Contractor Company:  
Contractor Name: PLASTI - LINE WEST

Date: **2/16/1999**  
Permit Type:  
Description: **No Plan Check INSTALL 1 TOILET & SINK**  
Permit Description: **Plumbing**  
Work Class:  
Proposed Use: Commercial  
Permit Number: 990422000001962  
Status:  
Valuation: \$0.00  
Contractor Company:  
Contractor Name: J & S PLUMBING

Date: **2/12/1999**  
Permit Type:  
Description: **Plan Check T.I. 1400 sq ft , existg office space , suite 111a**  
Permit Description: **Bldg-Alter/Repair**  
Work Class:  
Proposed Use: Commercial Office  
Permit Number: 990163000002641  
Status:  
Valuation: \$6,800.00  
Contractor Company:  
Contractor Name: MORENO DAN ENTERPRISES INC

## TARGET PROPERTY FINDINGS

Date: **2/11/1999**  
Permit Type:  
Description: **No Plan Check installing new receptacles exit sign, office t.i.**  
Permit Description: **Electrical**  
Work Class:  
Proposed Use: Commercial  
Permit Number: 990413000002663  
Status:  
Valuation: \$0.00  
Contractor Company:  
Contractor Name: D M C CONSTRUCTION SERVICES

Date: **2/5/1999**  
Permit Type:  
Description: **Plan Check CHANGE OF USE RETAIL TO RESTAURANT ( 23.5' X 49.5' ) UNIT # 112**  
Permit Description: **Bldg-Alter/Repair**  
Work Class:  
Proposed Use: Commercial Restaurant  
Permit Number: 980163000026796  
Status:  
Valuation: \$25,000.00  
Contractor Company:  
Contractor Name:

Date: **12/10/1998**  
Permit Type:  
Description: **Plan Check CONSTRUCT DEMISING WALL TO DIVIDE EXISTING CORNER TENANT SPACE #111 INTO TWO SEPARATE TENANT SPACES #111A (2022 SQ. FT.) AND #111B (1495 SQ. FT.). NEW SINGLE ACCOMODATION RESTROOM IN TENANT SPACE #111A, AND NEW REAR EXIT ALCOVE FROM TENANT SPACE #111B.**  
Permit Description: **Bldg-Alter/Repair**  
Work Class:  
Proposed Use: Commercial Retail Retail  
Permit Number: 980161000026613  
Status:  
Valuation: \$3,000.00  
Contractor Company:  
Contractor Name:

## TARGET PROPERTY FINDINGS

Date: **11/24/1998**  
Permit Type:  
Description: **Plan Check (1) set (13"x10' w/ 5" x 10' ) illum wall sign - 16.6s.f. & (1) illum window sign (1'3" x 2'2")**  
Permit Description: **Sign**  
Work Class:  
Proposed Use: Onsite Signs  
Permit Number: 980484000002068  
Status:  
Valuation: \$1,100.00  
Contractor Company:  
Contractor Name: SIMCO

Date: **11/6/1998**  
Permit Type:  
Description: **No Plan Check FEE FOR SEPARATE SUITE ONLY. SEE 98042-20K-14179 FOR FEES FOR BOTH SUITES. (111)**  
Permit Description: **Plumbing**  
Work Class:  
Proposed Use: Commercial  
Permit Number: 980422000014502  
Status:  
Valuation: \$0.00  
Contractor Company:  
Contractor Name: J & S PLUMBING

Date: **11/5/1998**  
Permit Type:  
Description: **Plan Check COMMERCIAL TENANT IMPROVEMENT - SHELVING, PAINT, FLOORS, NON-BEARING WALLS, FIXTURES - FOR GNC- GENERAL NUTRITION CENTER. 1059 SQ. FT.**  
Permit Description: **Bldg-Alter/Repair**  
Work Class:  
Proposed Use: Commercial Retail  
Permit Number: 980161000018083  
Status:  
Valuation: \$18,000.00  
Contractor Company:  
Contractor Name: TESCO CONSTRUCTION

## TARGET PROPERTY FINDINGS

Date: **11/5/1998**  
Permit Type:  
Description: **No Plan Check T.I. FOR SPACE #110.**  
Permit Description: **Plumbing**  
Work Class:  
Proposed Use: Commercial  
Permit Number: 980421000014492  
Status:  
Valuation: \$0.00  
Contractor Company:  
Contractor Name: TESCO CONSTRUCTION

Date: **11/2/1998**  
Permit Type:  
Description: **No Plan Check NEW FIXTURES**  
Permit Description: **Plumbing**  
Work Class:  
Proposed Use: Commercial  
Permit Number: 980422000014179  
Status:  
Valuation: \$0.00  
Contractor Company:  
Contractor Name: J & S PLUMBING

Date: **10/25/1998**  
Permit Type:  
Description: **Plan Check ENERGY AND EMERGENCY LIGHTING P.C. RETAIL SUITES #110, 111, 112**  
Permit Description: **Electrical**  
Work Class:  
Proposed Use: Commercial  
Permit Number: 980412000009597  
Status:  
Valuation: \$0.00  
Contractor Company:  
Contractor Name: J M WEST VALLEY BUILDERS INC

## TARGET PROPERTY FINDINGS

Date: **6/22/1998**  
Permit Type:  
Description: **Plan Check ADD 2 TOIL. RMS, A DEMISING WALL, & REPLACE REMOVED TRUSSES, CONVERT EXISTING RETAIL SPACE INTO 3 ON 1ST FLOOR & ONE ON 2ND FLOOR. SUITES 110, 111, 112 & 210. REMOVE INTERIOR STAIRWAY**

Permit Description: **Bldg-Alter/Repair**  
Work Class:  
Proposed Use: Commercial Retail  
Permit Number: 98016100009801  
Status:  
Valuation: \$114,000.00  
Contractor Company:  
Contractor Name:

Date: **4/20/1998**  
Permit Type:  
Description: **No Plan Check NEW INSTALLATION WALL OUTLET AND SWITCH FOR OFFICE PERMIT APPROVED BY ENG EM**

Permit Description: **Electrical**  
Work Class:  
Proposed Use: Commercial  
Permit Number: 980411000007047  
Status:  
Valuation: \$0.00  
Contractor Company:  
Contractor Name: WORLD ELECTRIC

Date: **4/10/1998**  
Permit Type:  
Description: **Plan Check TENANT IMPROVEMENT; INTERIOR PARTITION WALLS NON-BEARING. NO NEW CLG GRID**

Permit Description: **Bldg-Alter/Repair**  
Work Class:  
Proposed Use: Commercial Office  
Permit Number: 980161000006701  
Status:  
Valuation: \$7,000.00  
Contractor Company:  
Contractor Name:

## ADJOINING PROPERTY FINDINGS

### ADJOINING PROPERTY DETAIL

The following Adjoining Property addresses were researched for this report. Detailed findings are provided for each address.

#### 8TH ST W

##### 5125 8TH ST W

Date: **6/29/2015**  
Permit Type:  
Description: **No Plan Check**

Permit Description: **Plumbing**  
Work Class:  
Proposed Use: Apartment  
Permit Number: 150422000013014  
Status:  
Valuation: \$0.00  
Contractor Company:  
Contractor Name: C & L PLUMBING

#### S CITRUS AVE

##### 628 S CITRUS AVE

Date: **2/17/2004**  
Permit Type:  
Description: **Plan Check CONSTRUCT A 6'-0" MAX HIGH & 200'LFT CMU WALL FENCE ALONG BOTH SIDE PROPERTY LINES PER CITY STD DETAIL.**

Permit Description: **Nonbldg-New**  
Work Class:  
Proposed Use: 1 or 2 Family Dwelling Misc. Bldg or Structure  
Permit Number: 040201000000561  
Status:  
Valuation: \$9,600.00  
Contractor Company:  
Contractor Name: H D REMODELING

## ADJOINING PROPERTY FINDINGS

Date: **10/9/2003**  
Permit Type:  
Description: **Plan Check SUPPLEMENTAL TO PERMIT 03-VN32795 TO EXTEND SECOND FLOOR BEDROOM BY ENCLOSING SECOND FLOOR BALCONY (10'X15').**

Permit Description: **Bldg-Addition**  
Work Class:  
Proposed Use: 1 or 2 Family Dwelling Single Family Residence  
Permit Number: 030162000110855  
Status:  
Valuation: \$12,000.00  
Contractor Company:  
Contractor Name:

Date: **7/7/2003**  
Permit Type:  
Description: **Plan Check New detached garage (19'X20').**

Permit Description: **Bldg-New**  
Work Class:  
Proposed Use: 1 or 2 Family Dwelling Private Garage  
Permit Number: 030102000002085  
Status:  
Valuation: \$9,000.00  
Contractor Company:  
Contractor Name: H D REMODELING

## ADJOINING PROPERTY FINDINGS

Date: **7/7/2003**  
Permit Type:  
Description: **Plan Check LIVING ROOM EXTENSION (5'6"X16') AND FAMILY ROOM EXTENSION (6'X11'), CONVERET 4'X13'6" OF FRONT ENTRY TO COVERED PORCH. ALSO NEW SECOND STORY ADDITION (55'6"X30' IRR).**

Permit Description: **Bldg-Addition**  
Work Class:  
Proposed Use: 1 or 2 Family Dwelling Single Family Residence  
Permit Number: 030162000010855  
Status:  
Valuation: \$116,000.00  
Contractor Company:  
Contractor Name: H D REMODELING

### 629 S CITRUS AVE

Date: **6/20/2008**  
Permit Type:  
Description: **No Plan Check 200AMP METER SERVICE. (240V/120V/ 200AMP)**

Permit Description: **Electrical**  
Work Class:  
Proposed Use: 1 or 2 Family Dwelling  
Permit Number: 080411000014017  
Status:  
Valuation: \$0.00  
Contractor Company:  
Contractor Name: ZION ELETRIC CA



## ADJOINING PROPERTY FINDINGS

Date: **11/9/2004**  
Permit Type:  
Description: **Plan Check NEW 2-CAR CARPORT PER CITY STANDARD.**

Permit Description: **Bldg-New**  
Work Class:  
Proposed Use: 1 or 2 Family Dwelling Private Garage  
Permit Number: 040101000004184  
Status:  
Valuation: \$5,000.00  
Contractor Company:  
Contractor Name: SUN CONSTRUCTION CO

Date: **11/9/2004**  
Permit Type:  
Description: **Plan Check CONVERT (E) GARAGE TO PLAY ROOM**

Permit Description: **Bldg-Alter/Repair**  
Work Class:  
Proposed Use: 1 or 2 Family Dwelling Private Garage Misc. Bldg or Structure  
Permit Number: 040161000017117  
Status:  
Valuation: \$4,000.00  
Contractor Company:  
Contractor Name: SUN CONSTRUCTION CO

Date: **6/22/2001**  
Permit Type:  
Description: **No Plan Check SUPPLEMENTAL PERMIT TO 01016-10000-11493. CHANGE OF ADDRESS FROM "629 N CITRUS AVE" TO "629 S CITRUS AVE".**

Permit Description: **Bldg-Alter/Repair**  
Work Class:  
Proposed Use: 1 or 2 Family Dwelling Single Family Residence  
Permit Number: 010161000111493  
Status:  
Valuation: \$0.00  
Contractor Company:  
Contractor Name: ZIANT CONSTRUCTION CO

## ADJOINING PROPERTY FINDINGS

### 634 S CITRUS AVE

Date: **11/3/2008**  
Permit Type:  
Description: **Plan Check SUPPLEMENTAL PERMIT TO 08014-10000-02356 TO INCLUDE REPLACING ALL PLUMBING FIXTURES IN EXISTING MASTER BATHROOM AND TO INCREASE PROJECT VALUATION. NO CHANGE TO APPROVED PLANS.**

Permit Description: **Bldg-Alter/Repair**  
Work Class:  
Proposed Use: 1 or 2 Family Dwelling Single Family Residence  
Permit Number: 080141000102356  
Status:  
Valuation: \$60,000.00  
Contractor Company:  
Contractor Name:

Date: **9/24/2008**  
Permit Type:  
Description: **No Plan Check UPGRADE OF ELECTRICAL PANEL TO 200 AMPS**

Permit Description: **Electrical**  
Work Class:  
Proposed Use: 1 or 2 Family Dwelling  
Permit Number: 080419000021527  
Status:  
Valuation: \$0.00  
Contractor Company:  
Contractor Name:

## ADJOINING PROPERTY FINDINGS

C.O. Issued Date: **12/2/2008**  
Date: **5/27/2008**  
Permit Type:  
Description: **Plan Check (N) PROPOSED 1 STORY ADDITION 198 SQ FT. INTERIOR REMODEL (NON STRUCTURAL). (E) BATH ROOM & (N) POWDER ROOM CADD.**

Permit Description: **Bldg-Addition**  
Work Class:  
Proposed Use: 1 or 2 Family Dwelling Single Family Residence  
Permit Number: 080141000002356  
Status:  
Valuation: \$17,000.00  
Contractor Company:  
Contractor Name:

Date: **4/24/2008**  
Permit Type:  
Description: **No Plan Check E.Q. Valve**

Permit Description: **Plumbing**  
Work Class:  
Proposed Use: 1 or 2 Family Dwelling  
Permit Number: 080429000007822  
Status:  
Valuation: \$0.00  
Contractor Company:  
Contractor Name: TRI - STATE RETROFITTERS INC

## ADJOINING PROPERTY FINDINGS

Date: **2/23/2007**  
Permit Type:  
Description: **No Plan Check CHANGE OUT (7) WINDOWS. SAME SIZE/ LOCATION. Dual glazing, labeled and certified by National Fenestration Rating Council (NFRC), is required for doors and windows replaced in all residential buildings, three stories or less, per Section 152(b) of Title 24.**

Permit Description: **Bldg-Alter/Repair**  
Work Class:  
Proposed Use: 1 or 2 Family Dwelling Single Family Residence  
Permit Number: 070161000003425  
Status:  
Valuation: \$4,000.00  
Contractor Company:  
Contractor Name: SEARS HOME IMPROVEMENT PRODUCTS INC

### 635 S CITRUS AVE

Date: **9/9/2003**  
Permit Type:  
Description: **No Plan Check install 40 gallon water heater**

Permit Description: **Plumbing**  
Work Class:  
Proposed Use: 1 or 2 Family Dwelling  
Permit Number: 030429000028649  
Status:  
Valuation: \$0.00  
Contractor Company:  
Contractor Name: RITZ PLUMBING SERVICE INC

## ADJOINING PROPERTY FINDINGS

Date: **11/5/1998**  
Permit Type:  
Description: **No Plan Check REPLACE CONDENSER**

Permit Description: **HVAC**  
Work Class:  
Proposed Use: 1 or 2 Family Dwelling  
Permit Number: 980442000009575  
Status:  
Valuation: \$0.00  
Contractor Company:  
Contractor Name: PAYNE E L

### 638 S CITRUS AVE

Date: **11/15/2016**  
Permit Type:  
Description: **No Plan Check**

Permit Description: **Electrical**  
Work Class:  
Proposed Use: 1 or 2 Family Dwelling  
Permit Number: 160411000040445  
Status: Permit Finaled  
Valuation: \$0.00  
Contractor Company:  
Contractor Name: AGM DEVELOPMENT INC

Date: **10/17/2016**  
Permit Type:  
Description: **Plan Check NEW 2 CAR GARAGE**

Permit Description: **Bldg-New**  
Work Class:  
Proposed Use: 1 or 2 Family Dwelling Private Garage  
Permit Number: 160101000003475  
Status: CofO Issued  
Valuation: \$20,000.00  
Contractor Company:  
Contractor Name: AGM DEVELOPMENT INC

## ADJOINING PROPERTY FINDINGS

Date: **10/17/2016**  
Permit Type:  
Description: **Plan Check ADDITION AND REMODEL TO AN EXISTING SINGLE FAMILY DWELLING**

Permit Description: **Bldg-Addition**  
Work Class:  
Proposed Use: 1 or 2 Family Dwelling Single Family Residence  
Permit Number: 160141000003321  
Status: CofO Issued  
Valuation: \$70,000.00  
Contractor Company:  
Contractor Name: AGM DEVELOPMENT INC

Date: **10/17/2016**  
Permit Type:  
Description: **Plan Check Demo 18'x12' detached garage. New garage under permit #16014-10000-03**

Permit Description: **Bldg-Demolition**  
Work Class:  
Proposed Use: 1 or 2 Family Dwelling Private Garage Misc. Bldg or Structure  
Permit Number: 160191000004307  
Status: Permit Finaled  
Valuation: \$1,000.00  
Contractor Company:  
Contractor Name: AGM DEVELOPMENT INC

## ADJOINING PROPERTY FINDINGS

Date: **4/4/2016**  
Permit Type:  
Description: **No Plan Check Kitchen/bathroom remodel for residential buildings (no structural chan**

Permit Description: **Bldg-Alter/Repair**  
Work Class:  
Proposed Use: 1 or 2 Family Dwelling Single Family Residence  
Permit Number: 160161000007343  
Status: Permit Finaled  
Valuation: \$35,000.00  
Contractor Company:  
Contractor Name: AGM DEVELOPMENT INC

Date: **2/25/2013**  
Permit Type:  
Description: **No Plan Check Window change-out (same size & type) for residential buildings. Dual glazing, labeled and certified by National Fenestration Rating Council (NFRC), is required for doors and windows replaced in all residential buildings, three stories or less, per Section 152(b) of Title 24.**

Permit Description: **Bldg-Alter/Repair**  
Work Class:  
Proposed Use: 1 or 2 Family Dwelling Single Family Residence  
Permit Number: 130161000003635  
Status:  
Valuation: \$1,500.00  
Contractor Company:  
Contractor Name: SOUTHLAND HOME IMPROVEMENTS

## ADJOINING PROPERTY FINDINGS

Date: **6/13/2003**  
Permit Type:  
Description: **No Plan Check INSTALLED GAS SHUT OFF VALVE**

Permit Description: **Plumbing**  
Work Class:  
Proposed Use: 1 or 2 Family Dwelling  
Permit Number: 030429000018957  
Status:  
Valuation: \$0.00  
Contractor Company:  
Contractor Name: RETROFITTERS

Date: **12/6/2002**  
Permit Type:  
Description: **No Plan Check INSTALL 1 3/4" SEISMIC GAS SHUT OFF VALVE FOR RESIDENTIAL**

Permit Description: **Plumbing**  
Work Class:  
Proposed Use: 1 or 2 Family Dwelling  
Permit Number: 020421000037940  
Status:  
Valuation: \$0.00  
Contractor Company:  
Contractor Name: RITZ PLUMBING SERVICE INC

### 639 S CITRUS AVE

Date: **8/30/2016**  
Permit Type:  
Description: **No Plan Check**

Permit Description: **Plumbing**  
Work Class:  
Proposed Use: 1 or 2 Family Dwelling  
Permit Number: 160429000018135  
Status: Permit Finaled  
Valuation: \$0.00  
Contractor Company:  
Contractor Name: ANGELO PLUMBING INC, QUALITY JET ROOTER INC



## ADJOINING PROPERTY FINDINGS

Date: **9/23/2011**  
Permit Type:  
Description: **No Plan Check EV Charging Station**

Permit Description: **Electrical**  
Work Class:  
Proposed Use: 1 or 2 Family Dwelling  
Permit Number: 110419000020351  
Status:  
Valuation: \$0.00  
Contractor Company:  
Contractor Name: ON TARGET ELECTRIC INC

C.O. Issued Date: **11/22/2010**  
Date: **4/30/2010**  
Permit Type:  
Description: **Plan Check ROOM AND BATH ADDITION (250 SQ FT) AND ATTACH COVERED PATIO (122 SQ FT).**

Permit Description: **Bldg-Addition**  
Work Class:  
Proposed Use: 1 or 2 Family Dwelling Single Family Residence  
Permit Number: 100143000000668  
Status:  
Valuation: \$36,202.00  
Contractor Company:  
Contractor Name: LYUDMIRSKY ALEXANDER

Date: **12/16/2009**  
Permit Type:  
Description: **No Plan Check INSTALLATION OF SGSOV**

Permit Description: **Plumbing**  
Work Class:  
Proposed Use: 1 or 2 Family Dwelling  
Permit Number: 090429000022507  
Status:  
Valuation: \$0.00  
Contractor Company:  
Contractor Name: METRO RETROFITTING INC

## ADJOINING PROPERTY FINDINGS

Date: **9/28/2000**  
Permit Type:  
Description: **No Plan Check T/O EXISTING ROOF AND APPLY 19 SQS. B.U.R. SYSTEM TO DWLG AND 7 SQS COMP SHINGLE TO GARAGE. SMOKE DETECTORS REQ'D.**

Permit Description: **Bldg-Alter/Repair**  
Work Class:  
Proposed Use: 1 or 2 Family Dwelling Single Family Residence  
Permit Number: 000162000018766  
Status:  
Valuation: \$5,200.00  
Contractor Company:  
Contractor Name: CONSOLIDATED PROFESSIONALS INC

Date: **9/28/2000**  
Permit Type:  
Description: **No Plan Check INSTALL 1 CIRCUIT FOR HVAC**

Permit Description: **Electrical**  
Work Class:  
Proposed Use: 1 or 2 Family Dwelling  
Permit Number: 000412000020009  
Status:  
Valuation: \$0.00  
Contractor Company:  
Contractor Name: DELAWARE C P I

Date: **9/28/2000**  
Permit Type:  
Description: **No Plan Check INSTALL 1-3 TON PACKAGE UNIT & 1 GAS LINE**

Permit Description: **HVAC**  
Work Class:  
Proposed Use: 1 or 2 Family Dwelling  
Permit Number: 000442000008365  
Status:  
Valuation: \$0.00  
Contractor Company:  
Contractor Name: DELAWARE C P I

## ADJOINING PROPERTY FINDINGS

Date: **9/27/2000**  
Permit Type:  
Description: **No Plan Check UPGRADE TO 200 AMP SERVICE**

Permit Description: **Electrical**  
Work Class:  
Proposed Use: 1 or 2 Family Dwelling  
Permit Number: 000412000019907  
Status:  
Valuation: \$0.00  
Contractor Company:  
Contractor Name: BRANOVER CONTRACTORS

Date: **9/19/2000**  
Permit Type:  
Description: **No Plan Check seismic retrofit; foundation anchor bolting/cripple wall bracing per I .a. city std plan. complies with mgd 109 property tax exclusion.**

Permit Description: **Bldg-Alter/Repair**  
Work Class:  
Proposed Use: 1 or 2 Family Dwelling Single Family Residence  
Permit Number: 000163000017985  
Status:  
Valuation: \$2,400.00  
Contractor Company:  
Contractor Name: SINAI CONSTRUCTION

## ADJOINING PROPERTY FINDINGS

### 644 S CITRUS AVE

Date: **6/8/2012**  
Permit Type:  
Description: **Plan Check ADD STEM WALL OVER (E)FOOTING AT FIREPLA CE(SEE COMMENTS).**

Permit Description: **Bldg-Alter/Repair**  
Work Class:  
Proposed Use: 1 or 2 Family Dwelling Single Family Residence  
Permit Number: 120162000011431  
Status:  
Valuation: \$1,000.00  
Contractor Company:  
Contractor Name: CHIMNEY SWEEPER THE

Date: **5/22/2012**  
Permit Type:  
Description: **No Plan Check Replace existing pre-fabricated fireplac e with the same size and in the same location. Installation shall be as per manufacturer's recommendations.**

Permit Description: **Bldg-Alter/Repair**  
Work Class:  
Proposed Use: 1 or 2 Family Dwelling Single Family Residence  
Permit Number: 120162000010102  
Status:  
Valuation: \$8,000.00  
Contractor Company:  
Contractor Name: CHIMNEY SWEEPER THE

## ADJOINING PROPERTY FINDINGS

Date: **10/2/2001**  
Permit Type:  
Description: **No Plan Check Voluntary EQ anchor bolt retrofit to the existing foundation per L.A. City Standard Plan**

Permit Description: **Bldg-Alter/Repair**  
Work Class:  
Proposed Use: 1 or 2 Family Dwelling Single Family Residence  
Permit Number: 010167000018944  
Status:  
Valuation: \$2,100.00  
Contractor Company:  
Contractor Name: CALIFORNIA EARTHQUAKE CONSTRUCTION

### 645 S CITRUS AVE

Date: **5/24/2019**  
Permit Type:  
Description: **Add sill plate anchors bolts and cripple wall plywood per L.A. City St**

Permit Description: **Bldg-Alter/Repair**  
Work Class:  
Proposed Use: 1 or 2 Family Dwelling Single Family Residence  
Permit Number: 190169000015624  
Status: Permit Finaled  
Valuation: \$3,300.00  
Contractor Company:  
Contractor Name: GOLDEN RETROFIT ENCINO, GOLDEN THRONE CORP THE

## ADJOINING PROPERTY FINDINGS

Date: **11/27/2017**  
Permit Type:  
Description: **No Plan Check Door (2) change-out (same size & type) for residential buildings.  
Dua**

Permit Description: **Bldg-Alter/Repair**  
Work Class:  
Proposed Use: 1 or 2 Family Dwelling Single Family Residence  
Permit Number: 170162000134805  
Status: Permit Finaled  
Valuation: \$1,000.00  
Contractor Company:  
Contractor Name: CASA MIA CONSTRUCTION INC

Date: **11/22/2017**  
Permit Type:  
Description: **No Plan Check Window (6) change-out (same size & type) for residential buildings.  
D**

Permit Description: **Bldg-Alter/Repair**  
Work Class:  
Proposed Use: 1 or 2 Family Dwelling Single Family Residence  
Permit Number: 170162000034805  
Status: Permit Finaled  
Valuation: \$4,000.00  
Contractor Company:  
Contractor Name: CASA MIA CONSTRUCTION INC

## ADJOINING PROPERTY FINDINGS

Date: **7/28/2016**  
Permit Type:  
Description: **Plan Check SUPPL. PERMIT TO 16016-20000-15675 TO REMOVE A BEARING WALL AT THE KIT**

Permit Description: **Bldg-Alter/Repair**  
Work Class:  
Proposed Use: 1 or 2 Family Dwelling Single Family Residence  
Permit Number: 160162000115675  
Status: Permit Finaled  
Valuation: \$3,000.00  
Contractor Company:  
Contractor Name: MY HOME BUILDERS INC

Date: **7/7/2016**  
Permit Type:  
Description: **Plan Check INTERIOR REMODEL TO (E) SFD TO ENLARGE BATHROOM, REMOVE INTERIOR NON-B**

Permit Description: **Bldg-Alter/Repair**  
Work Class:  
Proposed Use: 1 or 2 Family Dwelling Single Family Residence  
Permit Number: 160162000015675  
Status: Permit Finaled  
Valuation: \$10,000.00  
Contractor Company:  
Contractor Name: MY HOME BUILDERS INC

Date: **11/9/2015**  
Permit Type:  
Description: **No Plan Check**

Permit Description: **Plumbing**  
Work Class:  
Proposed Use: 1 or 2 Family Dwelling  
Permit Number: 150429000022480  
Status: Permit Finaled  
Valuation: \$0.00  
Contractor Company:  
Contractor Name: E M A PLUMBING INC

## ADJOINING PROPERTY FINDINGS

Date: **4/9/2013**  
Permit Type:  
Description: **No Plan Check Installation of One unit**

Permit Description: **HVAC**  
Work Class:  
Proposed Use: 1 or 2 Family Dwelling  
Permit Number: 130449000003712  
Status:  
Valuation: \$0.00  
Contractor Company:  
Contractor Name: SERVICE AIR CONDITIONING INC

Date: **4/5/2013**  
Permit Type:  
Description: **No Plan Check REWIRE.**

Permit Description: **Electrical**  
Work Class:  
Proposed Use: 1 or 2 Family Dwelling  
Permit Number: 130412000008842  
Status:  
Valuation: \$0.00  
Contractor Company:  
Contractor Name: TAL REMODELING AND CONSTRUCTION INC

Date: **3/7/2013**  
Permit Type:  
Description: **Plan Check Kitchen remodel- remove interior walls per engineer's details and install new kitchen cabinet.**

Permit Description: **Bldg-Alter/Repair**  
Work Class:  
Proposed Use: 1 or 2 Family Dwelling Single Family Residence  
Permit Number: 130162000003081  
Status:  
Valuation: \$12,000.00  
Contractor Company:  
Contractor Name: PREFERRED HOME BUILDERS INC



## ADJOINING PROPERTY FINDINGS

Date: **2/5/2003**  
Permit Type:  
Description: **No Plan Check SEWER LINE (ENG. #17465-26)**

Permit Description: **Plumbing**  
Work Class:  
Proposed Use: 1 or 2 Family Dwelling  
Permit Number: 030421000003841  
Status:  
Valuation: \$0.00  
Contractor Company:  
Contractor Name: YOUSEN PLUMBING CO

### 646 S CITRUS AVE

Date: **6/4/2001**  
Permit Type:  
Description: **No Plan Check SERVICE UPGRADE TO 200AMP**

Permit Description: **Electrical**  
Work Class:  
Proposed Use: 1 or 2 Family Dwelling  
Permit Number: 010413000011422  
Status:  
Valuation: \$0.00  
Contractor Company:  
Contractor Name: EGAL CONSTRUCTION

## ADJOINING PROPERTY FINDINGS

Date: **5/18/2001**  
Permit Type:  
Description: **No Plan Check (1) 80K BTU FURNACE, (1) 60K BTU FURNACE, (2) VENTS, (14) INLETS/OUTLETS.**

Permit Description: **HVAC**  
Work Class:  
Proposed Use: 1 or 2 Family Dwelling  
Permit Number: 01044100004642  
Status:  
Valuation: \$0.00  
Contractor Company:  
Contractor Name: RITZ PLUMBING SERVICE INC

Date: **5/18/2001**  
Permit Type:  
Description: **No Plan Check 2--115V CIRCUITS FOR FURNACES.**

Permit Description: **Electrical**  
Work Class:  
Proposed Use: 1 or 2 Family Dwelling  
Permit Number: 010411000010222  
Status:  
Valuation: \$0.00  
Contractor Company:  
Contractor Name: RITZ PLUMBING SERVICE INC

Date: **11/16/2000**  
Permit Type:  
Description: **No Plan Check SEISMIC RETROFIT; FOUNDATION ANCHOR BOLTING/CRIPPLE WALL BRACING PER L .A. CITY STD. PLAN.**

Permit Description: **Bldg-Alter/Repair**  
Work Class:  
Proposed Use: 1 or 2 Family Dwelling Single Family Residence  
Permit Number: 000163000022334  
Status:  
Valuation: \$2,300.00  
Contractor Company:  
Contractor Name: DESIGN QUALITY CONSTRUCTION

## ADJOINING PROPERTY FINDINGS

### 649 S CITRUS AVE

Date: **2/14/2001**  
Permit Type:  
Description: **Plan Check NEW SFD W/ ATT. GARAGE 2269 SQ. FT. 2 STORY SFD, STYLE 2100 F**

Permit Description: **Bldg-New**  
Work Class:  
Proposed Use: 1 or 2 Family Dwelling Single Family Residence  
Permit Number: 000101000003368  
Status:  
Valuation: \$169,300.00  
Contractor Company:  
Contractor Name: HUME DEVELOPMENT

Date: **1/2/2001**  
Permit Type:  
Description: **No Plan Check TEMPORARY POWER 100 AMP OVERHEAD W/2 SERVICE DROPS**

Permit Description: **Electrical**  
Work Class:  
Proposed Use: Commercial  
Permit Number: 010413000000066  
Status:  
Valuation: \$0.00  
Contractor Company:  
Contractor Name: JOHNSON N S

## ADJOINING PROPERTY FINDINGS

Date: **8/28/2000**  
Permit Type:  
Description: **No Plan Check SEISMIC RETROFIT; BOLT FOUNDATION AND BRACE CRIPPLE WALL PER CITY OF L.A. STANDARD PLAN. COMPLIES WITH MGD 109 PROPERTY TAX EXCLUSION.**

Permit Description: **Bldg-Alter/Repair**  
Work Class:  
Proposed Use: 1 or 2 Family Dwelling Single Family Residence  
Permit Number: 000163000016427  
Status:  
Valuation: \$2,500.00  
Contractor Company:  
Contractor Name: DESIGN QUALITY CONSTRUCTION

### 652 S CITRUS AVE

Date: **12/10/2015**  
Permit Type:  
Description: **No Plan Check Reroof with 10 sqrs BUILT UP roofing. Existing solid sheathing. Reroof**

Permit Description: **Bldg-Alter/Repair**  
Work Class:  
Proposed Use: 1 or 2 Family Dwelling Single Family Residence  
Permit Number: 150169000027260  
Status: Permit Finaled  
Valuation: \$2,000.00  
Contractor Company:  
Contractor Name: INTER - NATIONAL ROOFING

## ADJOINING PROPERTY FINDINGS

Date: **1/12/2015**  
Permit Type:  
Description: **No Plan Check**

Permit Description: **Electrical**  
Work Class:  
Proposed Use: 1 or 2 Family Dwelling  
Permit Number: 150419000000928  
Status:  
Valuation: \$0.00  
Contractor Company:  
Contractor Name: H A S ELECTRIC INCORPORATED

C.O. Issued Date: **2/9/2009**  
Date: **10/16/2008**  
Permit Type:  
Description: **Plan Check 10'-3" x 5'-6" 1-STORY ADDITION, ENLARGE BATHROOM ON EXISTING DWELLING, ADD 56 SQ.FT.**

Permit Description: **Bldg-Addition**  
Work Class:  
Proposed Use: 1 or 2 Family Dwelling Single Family Residence  
Permit Number: 080141000004737  
Status:  
Valuation: \$5,000.00  
Contractor Company:  
Contractor Name:

Date: **6/2/2006**  
Permit Type:  
Description: **Plan Check FOUNDATION ANCHORAGE & CRIPPLE WALL BRACING PER ENGINEER'S DESIGN**

Permit Description: **Bldg-Alter/Repair**  
Work Class:  
Proposed Use: 1 or 2 Family Dwelling Single Family Residence  
Permit Number: 060161000010581  
Status:  
Valuation: \$0.00  
Contractor Company:  
Contractor Name: AVALIN DESIGN-CONSTRUCTION CO

## ADJOINING PROPERTY FINDINGS

Date: **8/30/2004**  
Permit Type:  
Description: **Plan Check ONE STORY BEDROOM AND LAUNDRY ROOM ADDITION TO (E) SINGLE STORY SFD. 15'-0"x20'-1", 267 SQ FT. CONSTRUCTION PER TYPE V SHEET.**

Permit Description: **Bldg-Addition**  
Work Class:  
Proposed Use: 1 or 2 Family Dwelling Single Family Residence  
Permit Number: 040143000008171  
Status:  
Valuation: \$25,000.00  
Contractor Company:  
Contractor Name: MIRAGE CONSTRUCTION

Date: **9/8/1997**  
Permit Type:  
Description: **No Plan Check Repipe 7 fixtures: 2 toilets, 1 tub, kitchen sink, 2 lavs, & laundry**

Permit Description: **Plumbing**  
Work Class:  
Proposed Use: 1 or 2 Family Dwelling  
Permit Number: 970427000008667  
Status:  
Valuation: \$0.00  
Contractor Company:  
Contractor Name: STEPHAN JACK PLUMBING AND HEATING

## ADJOINING PROPERTY FINDINGS

### 653 S CITRUS AVE

Date: **6/20/2002**  
Permit Type:  
Description: **Plan Check ENCLOSE REAR PATIO (12' X 12') FOR STUDY AREA WITHIN (E) 2-STORY SFD.**

Permit Description: **Bldg-Alter/Repair**  
Work Class:  
Proposed Use: 1 or 2 Family Dwelling Single Family Residence  
Permit Number: 020161000011826  
Status:  
Valuation: \$5,000.00  
Contractor Company:  
Contractor Name: PINE CONSTRUCTION CO

Date: **2/14/2001**  
Permit Type:  
Description: **Plan Check NEW SFD W/ ATT. GARAGE 2269 SQ. FT. 2 STORY SFD, STYLE 2269 M**

Permit Description: **Bldg-New**  
Work Class:  
Proposed Use: 1 or 2 Family Dwelling Single Family Residence  
Permit Number: 000101000003367  
Status:  
Valuation: \$185,400.00  
Contractor Company:  
Contractor Name: HUME DEVELOPMENT

## ADJOINING PROPERTY FINDINGS

### 658 S CITRUS AVE

Date: **5/31/2001**  
Permit Type:  
Description: **No Plan Check SERVICE UPGRADE**

Permit Description: **Electrical**  
Work Class:  
Proposed Use: 1 or 2 Family Dwelling  
Permit Number: 010411000011246  
Status:  
Valuation: \$0.00  
Contractor Company:  
Contractor Name:

### 659 S CITRUS AVE

Date: **2/25/2002**  
Permit Type:  
Description: **Plan Check Proposed 15'-0"x30'-0" pool per L.A. City Standard Plan #267.**

Permit Description: **Swimming-Pool/Spa**  
Work Class:  
Proposed Use: 1 or 2 Family Dwelling Swimming Pools/Spa  
Permit Number: 020472000000172  
Status:  
Valuation: \$14,000.00  
Contractor Company:  
Contractor Name: WALKER POOLS INCORPORATED



## ADJOINING PROPERTY FINDINGS

Date: **2/14/2001**  
Permit Type:  
Description: **Plan Check NEW SFD W/ ATT. GARAGE, 2269 SQ, FT, 380 SQ FT RESPECTIVELY. 2 STORY SFD, STYLE 2269 F**

Permit Description: **Bldg-New**  
Work Class:  
Proposed Use: 1 or 2 Family Dwelling Single Family Residence  
Permit Number: 000101000003369  
Status:  
Valuation: \$185,400.00  
Contractor Company:  
Contractor Name: HUME DEVELOPMENT

### 664 S CITRUS AVE

Date: **10/23/2003**  
Permit Type:  
Description: **Plan Check PROPOSED 27' X 30' IRREG-SHAPED BEDROOMS(TWO) AND BATHROOMS ADDITION AT REAR OF (E) SFD. CONVENTIONAL FRAMING PER TYPE V SHEET.**

Permit Description: **Bldg-Addition**  
Work Class:  
Proposed Use: 1 or 2 Family Dwelling Single Family Residence  
Permit Number: 030141000008373  
Status:  
Valuation: \$53,000.00  
Contractor Company:  
Contractor Name:

## ADJOINING PROPERTY FINDINGS

Date: **1/25/2001**  
Permit Type:  
Description: **No Plan Check UPGRADE ELECTRICAL SERVICE.**

Permit Description: **Electrical**  
Work Class:  
Proposed Use: 1 or 2 Family Dwelling  
Permit Number: 010411000001620  
Status:  
Valuation: \$0.00  
Contractor Company:  
Contractor Name:

### 665 S CITRUS AVE

Date: **8/20/2002**  
Permit Type:  
Description: **No Plan Check Install 70 sub panel and six new circuits in Rec room**

Permit Description: **Electrical**  
Work Class:  
Proposed Use: 1 or 2 Family Dwelling  
Permit Number: 020419000018310  
Status:  
Valuation: \$0.00  
Contractor Company:  
Contractor Name: **BONDED ELECTRIC CONSTRUCTION**

## ADJOINING PROPERTY FINDINGS

Date: **6/19/2002**  
Permit Type:  
Description: **Plan Check PROPOSED 16' x 29'-6" (472 SQFT.) REC ROOM ADDITION TO (E) SFD ATTACHED BY 8' x 8' (64 SQFT.) COVERED BREEZEWAY.**

Permit Description: **Bldg-Addition**  
Work Class:  
Proposed Use: 1 or 2 Family Dwelling Single Family Residence Single Family Residence  
Permit Number: 020141000003903  
Status:  
Valuation: \$36,512.00  
Contractor Company:  
Contractor Name:

Date: **2/14/2001**  
Permit Type:  
Description: **Plan Check NEW SFD W/ ATT. GARAGE 2100 SQ. FT. 2 STORY SFD, STYLE 2100 M**

Permit Description: **Bldg-New**  
Work Class:  
Proposed Use: 1 or 2 Family Dwelling Single Family Residence  
Permit Number: 000101000003388  
Status:  
Valuation: \$169,300.00  
Contractor Company:  
Contractor Name: HUME DEVELOPMENT

## ADJOINING PROPERTY FINDINGS

### 712 S CITRUS AVE

Date: **9/25/1996**  
Permit Type:  
Description: **REROOF PORTION OVER 1/2 CDX PLYWOOD,INSTALL 25 yr CLASS A COMP ROOF**

Permit Description: **Bldg-Alter/Repair**  
Work Class:  
Proposed Use: 1 or 2 Family Dwelling  
Permit Number: 960163000001232  
Status:  
Valuation: \$5,500.00  
Contractor Company:  
Contractor Name: FLINTRIDGE ROOF

### 716 S CITRUS AVE

Date: **1/20/2015**  
Permit Type:  
Description: **Plan Check supplemental to permit # 14016-90k-2615 to provide engineer's details for adding plywood on cripple walls over 4' ht. per inspector's requested.**

Permit Description: **Bldg-Alter/Repair**  
Work Class:  
Proposed Use: 1 or 2 Family Dwelling Single Family Residence  
Permit Number: 150162000001188  
Status:  
Valuation: \$501.00  
Contractor Company:  
Contractor Name: COPPER CONSTRUCTION INC

## ADJOINING PROPERTY FINDINGS

Date: **12/29/2014**  
Permit Type:  
Description: **No Plan Check Add sill plate anchors bolts and cripl wall plywood per L.A. City Std. Plan #1; no foundation replacement (EQ hazard reduction per Chapter 92).**

Permit Description: **Bldg-Alter/Repair**  
Work Class:  
Proposed Use: 1 or 2 Family Dwelling Single Family Residence  
Permit Number: 140169000026156  
Status:  
Valuation: \$2,500.00  
Contractor Company:  
Contractor Name: COPPER CONSTRUCTION INC

Date: **9/30/2008**  
Permit Type:  
Description: **No Plan Check SEWER SPOT REPAIR**

Permit Description: **Plumbing**  
Work Class:  
Proposed Use: 1 or 2 Family Dwelling  
Permit Number: 080429000019002  
Status:  
Valuation: \$0.00  
Contractor Company:  
Contractor Name: SCHUELKE PLUMBING INC

Date: **9/29/2008**  
Permit Type:  
Description: **No Plan Check 100AMP SERVICE UPGRADE.**

Permit Description: **Electrical**  
Work Class:  
Proposed Use: 1 or 2 Family Dwelling  
Permit Number: 080411000021803  
Status:  
Valuation: \$0.00  
Contractor Company:  
Contractor Name: SMART CHOICE ELECTRIC CO

## ADJOINING PROPERTY FINDINGS

### 722 S CITRUS AVE

Date: **9/13/2018**

Permit Type:

Description: **No Plan Check**

Permit Description: **Plumbing**

Work Class:

Proposed Use: 1 or 2 Family Dwelling

Permit Number: 180429000022112

Status: Permit Finaled

Valuation: \$0.00

Contractor Company:

Contractor Name: LIPSON PLUMBING & HEATING INC

Date: **3/27/2018**

Permit Type:

Description: **No Plan Check Re-roof with Class A or B material weighing less than 6 pounds per sq.**

Permit Description: **Bldg-Alter/Repair**

Work Class:

Proposed Use: 1 or 2 Family Dwelling Single Family Residence

Permit Number: 180161000009195

Status: Permit Finaled

Valuation: \$21,000.00

Contractor Company:

Contractor Name: JOBE ROOFING COMPANY

## ADJOINING PROPERTY FINDINGS

Date: **2/23/2016**  
Permit Type:  
Description: **No Plan Check**

Permit Description: **Electrical**  
Work Class:  
Proposed Use: 1 or 2 Family Dwelling  
Permit Number: 160419000006385  
Status: Permit Finaled  
Valuation: \$0.00  
Contractor Company:  
Contractor Name: H A S ELECTRIC INCORPORATED

Date: **2/22/2016**  
Permit Type:  
Description: **Plan Check \*\*SUPPLEMENTAL\*\* TO PERMIT #15020-20000-03434 TO REVISE FOUNDATION**

Permit Description: **Bldg-Alter/Repair**  
Work Class:  
Proposed Use: 1 or 2 Family Dwelling Private Garage  
Permit Number: 150201000103434  
Status: Permit Expired  
Valuation: \$5,000.00  
Contractor Company:  
Contractor Name: TRI TECH RESTORATION & CONSTRUCTION CO INC

Date: **2/19/2016**  
Permit Type:  
Description: **No Plan Check**

Permit Description: **Electrical**  
Work Class:  
Proposed Use: 1 or 2 Family Dwelling  
Permit Number: 160414000005590  
Status: Permit Finaled  
Valuation: \$0.00  
Contractor Company:  
Contractor Name: JW HEATING AND AIR INC

## ADJOINING PROPERTY FINDINGS

Date: **2/19/2016**  
Permit Type:  
Description: **No Plan Check**

Permit Description: **HVAC**  
Work Class:  
Proposed Use: 1 or 2 Family Dwelling  
Permit Number: 160444000001754  
Status: Permit Finaled  
Valuation: \$0.00  
Contractor Company:  
Contractor Name: JW HEATING AND AIR INC

Date: **1/22/2016**  
Permit Type:  
Description: **Plan Check RECONSTRUCT DAMAGED 7'-6" HIGH X 49' LONG RETAINING/FENCE WALL AT THE**

Permit Description: **Nonbldg-New**  
Work Class:  
Proposed Use: 1 or 2 Family Dwelling Misc. Bldg or Structure  
Permit Number: 150202000003434  
Status: Permit Finaled  
Valuation: \$10,000.00  
Contractor Company:  
Contractor Name: TRI TECH RESTORATION & CONSTRUCTION CO INC

Date: **2/8/2000**  
Permit Type:  
Description: **No Plan Check REDUCTING OF 2 EXISTING GRAVITY HEATERS**

Permit Description: **HVAC**  
Work Class:  
Proposed Use: 1 or 2 Family Dwelling  
Permit Number: 000443000001157  
Status:  
Valuation: \$0.00  
Contractor Company:  
Contractor Name: AIR-AL



## ADJOINING PROPERTY FINDINGS

### 726 S CITRUS AVE

Date: **4/4/2016**  
Permit Type:  
Description: **No Plan Check**

Permit Description: **HVAC**  
Work Class:  
Proposed Use: 1 or 2 Family Dwelling  
Permit Number: 160442000003550  
Status: Permit Expired  
Valuation: \$0.00  
Contractor Company:  
Contractor Name: RIGHTIME HOME SERVICES

Date: **3/12/2014**  
Permit Type:  
Description: **No Plan Check REPLACE 5 TON FURNACE**

Permit Description: **HVAC**  
Work Class:  
Proposed Use: 1 or 2 Family Dwelling  
Permit Number: 140444000002207  
Status:  
Valuation: \$0.00  
Contractor Company:  
Contractor Name: RIGHTIME AIR CONDITIONING AND HEATING

Date: **10/10/2006**  
Permit Type:  
Description: **No Plan Check INSTALL FURNACE & NEW DUCT WORK**

Permit Description: **HVAC**  
Work Class:  
Proposed Use: 1 or 2 Family Dwelling  
Permit Number: 060449000010789  
Status:  
Valuation: \$0.00  
Contractor Company:  
Contractor Name: VENVEST CONTINENTAL INC

## ADJOINING PROPERTY FINDINGS

Date: **2/10/2005**  
Permit Type:  
Description: **No Plan Check service up grade**

Permit Description: **Electrical**  
Work Class:  
Proposed Use: 1 or 2 Family Dwelling  
Permit Number: 050419000003051  
Status:  
Valuation: \$0.00  
Contractor Company:  
Contractor Name:

Date: **2/10/2005**  
Permit Type:  
Description: **No Plan Check service up grade**

Permit Description: **Plumbing**  
Work Class:  
Proposed Use: 1 or 2 Family Dwelling  
Permit Number: 050429000003422  
Status:  
Valuation: \$0.00  
Contractor Company:  
Contractor Name:

Date: **12/22/2004**  
Permit Type:  
Description: **No Plan Check Installed one earthquake shut-off valve**

Permit Description: **Plumbing**  
Work Class:  
Proposed Use: 1 or 2 Family Dwelling  
Permit Number: 0404290000036393  
Status:  
Valuation: \$0.00  
Contractor Company:  
Contractor Name: PRC MECHANICAL

## ADJOINING PROPERTY FINDINGS

Date: **1/6/1997**  
Permit Type:  
Description: **Plan Check Voluntary cripple wall seismic retrofit per la city std plan #1. Install anchors, sheath cripple walls. (Methane gas detection system required in basement, if basement exists.)**

Permit Description: **Bldg-Alter/Repair**  
Work Class:  
Proposed Use: 1 or 2 Family Dwelling Single Family Residence  
Permit Number: 970162000000146  
Status:  
Valuation: \$1,100.00  
Contractor Company:  
Contractor Name: WEINSTEIN CONSTRUCTION CORPORATION

### 729 S CITRUS AVE

Date: **1/21/2011**  
Permit Type:  
Description: **No Plan Check SUPPLEMENTAL TO PERMIT #10041-10000-06824 TO CHANGE ADDRESS FROM 5070 W WILSHIRE BLVD TO 729 S CITRUS AVE.**

Permit Description: **Electrical**  
Work Class:  
Proposed Use: Commercial  
Permit Number: 100411000106824  
Status:  
Valuation: \$0.00  
Contractor Company:  
Contractor Name: TROXY ENTERPRISES INC

## ADJOINING PROPERTY FINDINGS

Date: **1/21/2011**  
Permit Type:  
Description: **No Plan Check SUPPLEMENTAL TO PERMIT #10041-10000-07187 TO CHANGE ADDRESS FROM 5070 W WILSHIRE BLVD TO 729 S CITRUS AVE.**

Permit Description: **Electrical**  
Work Class:  
Proposed Use: Commercial  
Permit Number: 100411000107187  
Status:  
Valuation: \$0.00  
Contractor Company:  
Contractor Name: TROXY ENTERPRISES INC

### 732 S CITRUS AVE

Date: **11/11/2019**  
Permit Type:  
Description: **Add sill plate anchors bolts and cripple wall plywood per L.A. City St**

Permit Description: **Bldg-Alter/Repair**  
Work Class:  
Proposed Use: 1 or 2 Family Dwelling Single Family Residence  
Permit Number: 190169000036358  
Status: Permit Finaled  
Valuation: \$2,500.00  
Contractor Company:  
Contractor Name: ANCHORSTRONG CONSTRUCTION INC

## ADJOINING PROPERTY FINDINGS

Date: **5/3/2016**  
Permit Type:  
Description: **Plan Check (N) 28' X 19' DET. GARAGE. ALL WORK PER ENG.**

Permit Description: **Bldg-New**  
Work Class:  
Proposed Use: 1 or 2 Family Dwelling Private Garage  
Permit Number: 150162000027824  
Status: Issued  
Valuation: \$75,000.00  
Contractor Company:  
Contractor Name: ALLIED RESTORATION SERVICES INC

Date: **5/3/2016**  
Permit Type:  
Description: **Plan Check Demo existing 16'x18' garage. New garage under Permit No. 15016-20000-**

Permit Description: **Bldg-Demolition**  
Work Class:  
Proposed Use: 1 or 2 Family Dwelling Private Garage Misc. Bldg or Structure  
Permit Number: 160191000001291  
Status: Permit Finaled  
Valuation: \$1,000.00  
Contractor Company:  
Contractor Name: ALLIED RESTORATION SERVICES INC

Date: **10/14/2014**  
Permit Type:  
Description: **No Plan Check REPLACE FURNACE AND ADD A/C (SPLIT S STEM)**

Permit Description: **HVAC**  
Work Class:  
Proposed Use: 1 or 2 Family Dwelling  
Permit Number: 140442000010310  
Status:  
Valuation: \$0.00  
Contractor Company:  
Contractor Name: WHITE A / C

## ADJOINING PROPERTY FINDINGS

Date: **6/9/2014**  
Permit Type:  
Description: **No Plan Check Install 200 amp meter box.**

Permit Description: **Electrical**  
Work Class:  
Proposed Use: 1 or 2 Family Dwelling  
Permit Number: 140411000015368  
Status:  
Valuation: \$0.00  
Contractor Company:  
Contractor Name: D B ELECTRIC

Date: **9/24/2001**  
Permit Type:  
Description: **No Plan Check 100-amp service upgrade**

Permit Description: **Electrical**  
Work Class:  
Proposed Use: 1 or 2 Family Dwelling  
Permit Number: 010417000019985  
Status:  
Valuation: \$0.00  
Contractor Company:  
Contractor Name:

## ADJOINING PROPERTY FINDINGS

### 733 S CITRUS AVE

Date: **2/3/2014**  
Permit Type:  
Description: **No Plan Check 200 AMP SUB PANEL, 15 CIRCUITS FOR LIGHTS, SWITCHES AND OUTLETS**

Permit Description: **Electrical**  
Work Class:  
Proposed Use: 1 or 2 Family Dwelling  
Permit Number: 140412000003024  
Status:  
Valuation: \$0.00  
Contractor Company:  
Contractor Name: VALUE ELECTRIC CO

Date: **12/27/2013**  
Permit Type:  
Description: **No Plan Check 400 AMP 2 GANG METER TO SERVE 733 AND 735 S CITRUS AVE.**

Permit Description: **Electrical**  
Work Class:  
Proposed Use: 1 or 2 Family Dwelling  
Permit Number: 130412000036068  
Status:  
Valuation: \$0.00  
Contractor Company:  
Contractor Name: VALUE ELECTRIC CO

## ADJOINING PROPERTY FINDINGS

Date: **12/26/2013**  
Permit Type:  
Description: **Plan Check supplemental to pcis# 13016-20000-19143 to correct the location of the garage and the setbacks.**

Permit Description: **Bldg-Alter/Repair**  
Work Class:  
Proposed Use: 1 or 2 Family Dwelling Private Garage Private Garage  
Permit Number: 130162000119143  
Status:  
Valuation: \$501.00  
Contractor Company:  
Contractor Name:

Date: **11/20/2013**  
Permit Type:  
Description: **Plan Check ALTERATION TO DET. GARAGE, REMOVE 18' X 20' OF PORTION OF (E) GARAGE , ADD 15' X 8' CARPORT IN FRONT (E) GAR.**

Permit Description: **Bldg-Alter/Repair**  
Work Class:  
Proposed Use: 1 or 2 Family Dwelling Private Garage Private Garage  
Permit Number: 130162000019143  
Status:  
Valuation: \$4,000.00  
Contractor Company:  
Contractor Name:



## ADJOINING PROPERTY FINDINGS

Date: **11/12/2013**  
Permit Type:  
Description: **Plan Check Remove bay window and replace with stand ard window. Convert laundry room into 3/4 of bathroom and 3/4 of a bathroom into 1/2 of a bathroom.**

Permit Description: **Bldg-Alter/Repair**  
Work Class:  
Proposed Use: 1 or 2 Family Dwelling Single Family Residence  
Permit Number: 130162000023369  
Status:  
Valuation: \$20,000.00  
Contractor Company:  
Contractor Name:

Date: **10/8/2013**  
Permit Type:  
Description: **Plan Check ADD 5'-9" X 7'2" TO ENLARGE EXISTING KIT CHEN, ALL WORK PER WFPP**

Permit Description: **Bldg-Addition**  
Work Class:  
Proposed Use: 1 or 2 Family Dwelling Single Family Residence  
Permit Number: 130142000004194  
Status:  
Valuation: \$5,000.00  
Contractor Company:  
Contractor Name:

## ADJOINING PROPERTY FINDINGS

Date: **9/24/2013**  
Permit Type:  
Description: **No Plan Check Kitchen and (2) bathroom remodel for residential buildings (no structural changes). Replace drywall (no new walls added) General rehabilitation (No alteration & no structural changes.) (less than 10% of replacement cost of building). (14)Window change-out (same size & type) for residential buildings. Dual glazing, labeled and certified by National Fenestration Rating Council (NFRC)**

Permit Description: **Bldg-Alter/Repair**  
Work Class:  
Proposed Use: 1 or 2 Family Dwelling Single Family Residence  
Permit Number: 130162000019735  
Status:  
Valuation: \$20,000.00  
Contractor Company:  
Contractor Name:

Date: **1/23/2001**  
Permit Type:  
Description: **No Plan Check INSTALL ANCHOR/BRACING PER L.A. STANDARD PLAN NUMBER ONE. INCLUDES INSTALL ANCHORS, INSTALL PLYWOOD SHEATHING.**

Permit Description: **Bldg-Alter/Repair**  
Work Class:  
Proposed Use: 1 or 2 Family Dwelling Single Family Residence  
Permit Number: 010162000001180  
Status:  
Valuation: \$2,800.00  
Contractor Company:  
Contractor Name: WEINSTEIN CONSTRUCTION CORPORATION

## ADJOINING PROPERTY FINDINGS

### 735 S CITRUS AVE

Date: **6/27/2014**  
Permit Type:  
Description: **No Plan Check Supplemental permit to collect fees for (1) additional inspection. This permit does not authorize any additional work or extend the expiration date of the original permit.**

Permit Description: **Fire Sprinkler**  
Work Class:  
Proposed Use: 1 or 2 Family Dwelling  
Permit Number: 140431000100460  
Status:  
Valuation: \$0.00  
Contractor Company:  
Contractor Name: DUCAN INC

Date: **2/11/2014**  
Permit Type:  
Description: **Plan Check Install fire sprinkler system for new g est house per NFPA 13D with 1" meter.**

Permit Description: **Fire Sprinkler**  
Work Class:  
Proposed Use: 1 or 2 Family Dwelling  
Permit Number: 140431000000460  
Status:  
Valuation: \$0.00  
Contractor Company:  
Contractor Name: DUCAN INC

## ADJOINING PROPERTY FINDINGS

Date: **2/3/2014**  
Permit Type:  
Description: **No Plan Check 100 AMP SUB PANEL, 15 CIRCUITS FOR LIG TS, SWITCHES AND OUTLETS**

Permit Description: **Electrical**  
Work Class:  
Proposed Use: 1 or 2 Family Dwelling  
Permit Number: 140412000003021  
Status:  
Valuation: \$0.00  
Contractor Company:  
Contractor Name: VALUE ELECTRIC CO

Date: **11/20/2013**  
Permit Type:  
Description: **Plan Check NEW 2ND DWELLING 757 SF, PER ZA MEMO#120 (AB-1866)**

Permit Description: **Bldg-New**  
Work Class:  
Proposed Use: 1 or 2 Family Dwelling Single Family Residence  
Permit Number: 130142000003815  
Status:  
Valuation: \$85,000.00  
Contractor Company:  
Contractor Name:

## ADJOINING PROPERTY FINDINGS

### 736 S CITRUS AVE

Date: 1/11/2013  
Permit Type:  
Description: **No Plan Check Add sill plate anchors bolts and cripple wall plywood per L.A. City Std. Plan #1; no foundation replacement (EQ hazard reduction per Chapter 92).**

Permit Description: **Bldg-Alter/Repair**  
Work Class:  
Proposed Use: 1 or 2 Family Dwelling Single Family Residence  
Permit Number: 130169000000670  
Status:  
Valuation: \$4,660.00  
Contractor Company:  
Contractor Name: AFTER BEFORE CREATIONS INC

Date: 11/19/2002  
Permit Type:  
Description: **Plan Check NEW 19'-0" x 20'-0" DETACHED GARAGE AT REAR OF LOT.**

Permit Description: **Bldg-New**  
Work Class:  
Proposed Use: 1 or 2 Family Dwelling Private Garage  
Permit Number: 020101000003953  
Status:  
Valuation: \$10,000.00  
Contractor Company:  
Contractor Name:

## ADJOINING PROPERTY FINDINGS

Date: **11/19/2002**  
Permit Type:  
Description: **Plan Check DEMOLISH 20' x 20' GARAGE/STORAGE AT REAR OF PROPERTY. METHOD OF DEMOLITION - HAND WRECKING. SEWER CAP NOT REQUIRED.**

Permit Description: **Bldg-Demolition**  
Work Class:  
Proposed Use: 1 or 2 Family Dwelling Private Garage  
Permit Number: 020191000001577  
Status:  
Valuation: \$2,500.00  
Contractor Company:  
Contractor Name:

Date: **11/13/2002**  
Permit Type:  
Description: **Plan Check REMOVE A NON-BEARING WALL ON A SECOND FLOOR BEDROOM AND MINOR PLUMBING.**

Permit Description: **Bldg-Alter/Repair**  
Work Class:  
Proposed Use: 1 or 2 Family Dwelling Single Family Residence  
Permit Number: 020161000022436  
Status:  
Valuation: \$20,000.00  
Contractor Company:  
Contractor Name:

Date: **5/28/2002**  
Permit Type:  
Description: **Plan Check NEW MASONRY CHIMNEY PER ENGINEERING DETAILS.**

Permit Description: **Bldg-Alter/Repair**  
Work Class:  
Proposed Use: 1 or 2 Family Dwelling Single Family Residence  
Permit Number: 020162000010075  
Status:  
Valuation: \$5,000.00  
Contractor Company:  
Contractor Name: CHIMNEY JACK

## ADJOINING PROPERTY FINDINGS

Date: **1/17/2001**  
Permit Type:  
Description: **Plan Check KITCHEN, LAUNDRY RM & BATHROOM REMODEL PLUS AN EXTERIOR SCREEN WALL.**

Permit Description: **Bldg-Alter/Repair**  
Work Class:  
Proposed Use: 1 or 2 Family Dwelling Single Family Residence  
Permit Number: 010161000000649  
Status:  
Valuation: \$45,000.00  
Contractor Company:  
Contractor Name: WHITE PAUL GENERAL CONTRACTOR

Date: **12/12/2000**  
Permit Type:  
Description: **No Plan Check 200 AMP SERVICE UPGRADE, ADD 40 AMP CIRCUIT FOR KILN**

Permit Description: **Electrical**  
Work Class:  
Proposed Use: 1 or 2 Family Dwelling  
Permit Number: 000412000025167  
Status:  
Valuation: \$0.00  
Contractor Company:  
Contractor Name: I K ELECTRIC

Date: **5/25/1999**  
Permit Type:  
Description: **No Plan Check Copper repipe 10-fixtures: 4 hosebibs; repair kitchen sink & shower drains**

Permit Description: **Plumbing**  
Work Class:  
Proposed Use: 1 or 2 Family Dwelling  
Permit Number: 990427000006863  
Status:  
Valuation: \$0.00  
Contractor Company:  
Contractor Name: ADEE BOB PLBG & HTG

## ADJOINING PROPERTY FINDINGS

### 739 S CITRUS AVE

Date: **2/12/2018**  
Permit Type:  
Description: **No Plan Check**

Permit Description: **Electrical**  
Work Class:  
Proposed Use: 1 or 2 Family Dwelling  
Permit Number: 180419000005267  
Status: Permit Finaled  
Valuation: \$0.00  
Contractor Company:  
Contractor Name:

Date: **10/10/2017**  
Permit Type:  
Description: **Plan Check SUPPLEMENTAL TO PERMIT#: 17010-10000-03433 TO REVISE REAR YARD SETBACK**

Permit Description: **Bldg-Alter/Repair**  
Work Class:  
Proposed Use: 1 or 2 Family Dwelling Private Garage  
Permit Number: 170101000203433  
Status: Permit Finaled  
Valuation: \$0.00  
Contractor Company:  
Contractor Name: PINE CREST CONSTRUCTION INC, MURILLO SERGIO



## ADJOINING PROPERTY FINDINGS

Date: **10/2/2017**  
Permit Type:  
Description: **Plan Check supplemental permit for permit number 17010-10000-03433. to reflect tha**

Permit Description: **Bldg-Alter/Repair**  
Work Class:  
Proposed Use: 1 or 2 Family Dwelling Private Garage  
Permit Number: 170101000103433  
Status: Permit Finaled  
Valuation: \$501.00  
Contractor Company:  
Contractor Name: PINE CREST CONSTRUCTION INC, MURILLO SERGIO

Date: **9/21/2017**  
Permit Type:  
Description: **Plan Check Supplemental to 17016-10000-19336 to replace water heater to tankless**

Permit Description: **Bldg-Alter/Repair**  
Work Class:  
Proposed Use: 1 or 2 Family Dwelling Single Family Residence  
Permit Number: 170163000119336  
Status: Permit Finaled  
Valuation: \$1,000.00  
Contractor Company:  
Contractor Name:

Date: **9/19/2017**  
Permit Type:  
Description: **Plan Check (N) DETACHED GARAGE W/ ATACHED STORAGE/ HALF BATH (529 SF)  
( See comme**

Permit Description: **Bldg-New**  
Work Class:  
Proposed Use: 1 or 2 Family Dwelling Private Garage  
Permit Number: 170101000003433  
Status: CofO Issued  
Valuation: \$30,000.00  
Contractor Company:  
Contractor Name: PINE CREST CONSTRUCTION INC, MURILLO SERGIO

## ADJOINING PROPERTY FINDINGS

Date: **9/19/2017**  
Permit Type:  
Description: **Plan Check DEMO PERMIT FOR (E) DETACHED GARAGE**

Permit Description: **Bldg-Demolition**  
Work Class:  
Proposed Use: 1 or 2 Family Dwelling Private Garage Misc. Bldg or Structure  
Permit Number: 170191000003761  
Status: Permit Finaled  
Valuation: \$2,000.00  
Contractor Company:  
Contractor Name: PINE CREST CONSTRUCTION INC, MURILLO SERGIO

Date: **7/17/2017**  
Permit Type:  
Description: **Plan Check CONVERT EXISTING GARAGE INTO ACCESSORY DWELLING UNIT PER AB 2299 AND S**

Permit Description: **Bldg-Addition**  
Work Class:  
Proposed Use: 1 or 2 Family Dwelling Private Garage Single Family Residence  
Permit Number: 170141000003326  
Status: CofO Issued  
Valuation: \$41,000.00  
Contractor Company:  
Contractor Name:

Date: **7/17/2017**  
Permit Type:  
Description: **Plan Check DEMO EXISTING FRENCH DOOR, WINDOW, AND PORTION OF (E) WALL AND REPLACE**

Permit Description: **Bldg-Alter/Repair**  
Work Class:  
Proposed Use: 1 or 2 Family Dwelling Single Family Residence  
Permit Number: 170161000019336  
Status: Permit Finaled  
Valuation: \$5,000.00  
Contractor Company:  
Contractor Name:

## ADJOINING PROPERTY FINDINGS

Date: **4/12/2017**  
Permit Type:  
Description: **No Plan Check**

Permit Description: **Plumbing**  
Work Class:  
Proposed Use: 1 or 2 Family Dwelling  
Permit Number: 170422000007998  
Status: Permit Finaled  
Valuation: \$0.00  
Contractor Company:  
Contractor Name: PAUL FISHER PLUMBING INC, FISHER PLUMBING

Date: **10/16/2015**  
Permit Type:  
Description: **No Plan Check Re-roof with Class A or B material weighing less than 6 pound per sq.**

Permit Description: **Bldg-Alter/Repair**  
Work Class:  
Proposed Use: 1 or 2 Family Dwelling Single Family Residence  
Permit Number: 150162000022561  
Status: Permit Finaled  
Valuation: \$10,500.00  
Contractor Company:  
Contractor Name: QUIJADA ROOFING INC

## ADJOINING PROPERTY FINDINGS

Date: **10/15/2004**  
Permit Type:  
Description: **No Plan Check ADD SILL PLATE ANCHOR BOLTS AND CRIPPLE WALL PLYWOOD PER LA CITY STANDARD PLAN #1; NO FOUNDATION REPLACEMENT (EQ HAZARD REDUCTION PER CHAPTER 92).**

Permit Description: **Bldg-Alter/Repair**  
Work Class:  
Proposed Use: 1 or 2 Family Dwelling Single Family Residence  
Permit Number: 040162000020538  
Status:  
Valuation: \$2,500.00  
Contractor Company:  
Contractor Name: MCGRATH CONTRACTING

Date: **8/27/2004**  
Permit Type:  
Description: **Plan Check INTERIOR REMODEL OF KITCHEN (REMOVE 2 INTERIOR REMODEL) TO CREATE SITTING AREA IN KITCHEN.**

Permit Description: **Bldg-Alter/Repair**  
Work Class:  
Proposed Use: 1 or 2 Family Dwelling Single Family Residence  
Permit Number: 040163000016892  
Status:  
Valuation: \$3,000.00  
Contractor Company:  
Contractor Name:

## ADJOINING PROPERTY FINDINGS

Date: **1/6/2003**  
Permit Type:  
Description: **Plan Check REBUILD MASONRY CHIMNEY TO ARCHITECT'S PLANS.**

Permit Description: **Bldg-Alter/Repair**  
Work Class:  
Proposed Use: 1 or 2 Family Dwelling Single Family Residence  
Permit Number: 030161000000189  
Status:  
Valuation: \$4,500.00  
Contractor Company:  
Contractor Name: CHIMNEY JACK

Date: **12/13/2002**  
Permit Type:  
Description: **Plan Check ADD IRR-SHAPED 20'x25' MASTER BEDROOM & BATHRM AT REAR OF (E) SFD PER ENGINEERED PLANS. WORK CONFORM TO STD TYPE V SHEET.**

Permit Description: **Bldg-Addition**  
Work Class:  
Proposed Use: 1 or 2 Family Dwelling Single Family Residence  
Permit Number: 020142000008260  
Status:  
Valuation: \$37,200.00  
Contractor Company:  
Contractor Name: HOME REMODELING AND DESIGN

Date: **1/14/2002**  
Permit Type:  
Description: **No Plan Check INSTALL HORIZONTAL FURNACE**

Permit Description: **HVAC**  
Work Class:  
Proposed Use: 1 or 2 Family Dwelling  
Permit Number: 020442000000412  
Status:  
Valuation: \$0.00  
Contractor Company:  
Contractor Name: INTERNATIONAL AIR CONDITIONING & HEATING

## ADJOINING PROPERTY FINDINGS

### 742 S CITRUS AVE

Date: **11/4/2014**  
Permit Type:  
Description: **No Plan Check Re-roof with Class A or B material weighing less than 6 pound per sq. ft.**

Permit Description: **Bldg-Alter/Repair**  
Work Class:  
Proposed Use: 1 or 2 Family Dwelling Single Family Residence  
Permit Number: 140162000022591  
Status:  
Valuation: \$8,500.00  
Contractor Company:  
Contractor Name: QUIJADA ROOFING

Date: **5/15/2013**  
Permit Type:  
Description: **Plan Check VOLUNTARY FOUNDATION BOLTING & CRIPPLE W ALL BRACING PER ENG'R DETAILS (NOT A SEISMIC UPGRADE)**

Permit Description: **Bldg-Alter/Repair**  
Work Class:  
Proposed Use: 1 or 2 Family Dwelling Single Family Residence  
Permit Number: 130163000009641  
Status:  
Valuation: \$2,000.00  
Contractor Company:  
Contractor Name: WHITECASTLE CONST

## ADJOINING PROPERTY FINDINGS

Date: **4/30/2013**  
Permit Type:  
Description: **No Plan Check Add sill plate anchors bolts and cripple wall plywood per L.A. City Std. Plan #1; no foundation replacement (EQ hazard reduction per Chapter 92).**

Permit Description: **Bldg-Alter/Repair**  
Work Class:  
Proposed Use: 1 or 2 Family Dwelling Single Family Residence  
Permit Number: 130169000008550  
Status:  
Valuation: \$2,000.00  
Contractor Company:  
Contractor Name: E G X INC

Date: **11/15/2009**  
Permit Type:  
Description: **No Plan Check Install Seismic Gas Shut Off Valve.**

Permit Description: **Plumbing**  
Work Class:  
Proposed Use: 1 or 2 Family Dwelling  
Permit Number: 090429000020530  
Status:  
Valuation: \$0.00  
Contractor Company:  
Contractor Name: SOUTH COAST PLUMBING

Date: **3/8/2004**  
Permit Type:  
Description: **Plan Check NEW DECK & FRENCH DOORS**

Permit Description: **Bldg-Alter/Repair**  
Work Class:  
Proposed Use: 1 or 2 Family Dwelling Single Family Residence  
Permit Number: 040161000002681  
Status:  
Valuation: \$30,000.00  
Contractor Company:  
Contractor Name: A-TEAM CONSTRUCTION

## ADJOINING PROPERTY FINDINGS

Date: **12/2/2003**  
Permit Type:  
Description: **Plan Check REVISE DETAIL APPROVED ON PERMIT #03014-10002-08406. CHANGE SLAB ON GRADE TO RAISED FLOOR.**

Permit Description: **Bldg-Alter/Repair**  
Work Class:  
Proposed Use: 1 or 2 Family Dwelling Single Family Residence  
Permit Number: 030141000208406  
Status:  
Valuation: \$301.00  
Contractor Company:  
Contractor Name: A-TEAM CONSTRUCTION

Date: **10/24/2003**  
Permit Type:  
Description: **Plan Check ENCLOSE EXISTING TRELLIS (22' x 14') TO CREATE ROOM AT FRONT OF (E) DWELLING.**

Permit Description: **Bldg-Addition**  
Work Class:  
Proposed Use: 1 or 2 Family Dwelling Single Family Residence  
Permit Number: 030141000008406  
Status:  
Valuation: \$40,000.00  
Contractor Company:  
Contractor Name: A-TEAM CONSTRUCTION



## ADJOINING PROPERTY FINDINGS

### 743 S CITRUS AVE

Date: **9/11/2014**  
Permit Type:  
Description: **No Plan Check 1 circuit for 4 lights**

Permit Description: **Electrical**  
Work Class:  
Proposed Use: 1 or 2 Family Dwelling  
Permit Number: 140419000025087  
Status:  
Valuation: \$0.00  
Contractor Company:  
Contractor Name:

Date: **3/17/2011**  
Permit Type:  
Description: **No Plan Check Add sill plate anchor bolts and cripple wall plywood per L.A. City Std. Plan #1; no foundation replacement (EQ hazard reduction per Chapter 92).**

Permit Description: **Bldg-Alter/Repair**  
Work Class:  
Proposed Use: 1 or 2 Family Dwelling Single Family Residence  
Permit Number: 110169000004859  
Status:  
Valuation: \$2,200.00  
Contractor Company:  
Contractor Name: ALPHA STRUCTURAL INC

## ADJOINING PROPERTY FINDINGS

Date: **3/15/2011**  
Permit Type:  
Description: **No Plan Check Chimney repair per L.A. City standard plan.**

Permit Description: **Bldg-Alter/Repair**  
Work Class:  
Proposed Use: 1 or 2 Family Dwelling Single Family Residence  
Permit Number: 110169000004697  
Status:  
Valuation: \$5,988.00  
Contractor Company:  
Contractor Name: BOSTON BRICK & STONE INC

Date: **12/20/1999**  
Permit Type:  
Description: **No Plan Check E. Q. VALVE & GAS LINE**

Permit Description: **Plumbing**  
Work Class:  
Proposed Use: 1 or 2 Family Dwelling  
Permit Number: 990421000017210  
Status:  
Valuation: \$0.00  
Contractor Company:  
Contractor Name: ADEE BOB PLBG & HTG

### 746 S CITRUS AVE

Date: **9/18/2014**  
Permit Type:  
Description: **Plan Check (N) GARAGE (20' x 20')**

Permit Description: **Bldg-New**  
Work Class:  
Proposed Use: 1 or 2 Family Dwelling Private Garage  
Permit Number: 140102000002450  
Status:  
Valuation: \$22,000.00  
Contractor Company:  
Contractor Name:

## ADJOINING PROPERTY FINDINGS

Date: **9/18/2014**  
Permit Type:  
Description: **Plan Check DEMO GARAGE. Method of Demolition will be by handwreck.**

Permit Description: **Bldg-Demolition**  
Work Class:  
Proposed Use: 1 or 2 Family Dwelling Single Family Residence  
Permit Number: 140192000002339  
Status:  
Valuation: \$2,000.00  
Contractor Company:  
Contractor Name:

Date: **4/22/2014**  
Permit Type:  
Description: **No Plan Check TEMPORARY POWER POLE.**

Permit Description: **Electrical**  
Work Class:  
Proposed Use: 1 or 2 Family Dwelling  
Permit Number: 140412000010524  
Status:  
Valuation: \$0.00  
Contractor Company:  
Contractor Name:

Date: **4/15/2014**  
Permit Type:  
Description: **Plan Check ADD 18' X 24' MASTER BEDROOM/BATHROOM/W C, ADD IRREGULAR 12'-3" X 14'-4" ENTRY, INTERIOR REMODEL THROUGHOUT, ADD NEW IRREGULAR 15'-4" X 33'-0" RAISED DECK AT REAR. ALL WORK PER ENGINEERING.**

Permit Description: **Bldg-Addition**  
Work Class:  
Proposed Use: 1 or 2 Family Dwelling Single Family Residence  
Permit Number: 140142000000518  
Status:  
Valuation: \$85,000.00  
Contractor Company:  
Contractor Name:

## ADJOINING PROPERTY FINDINGS

Date: **1/13/2014**  
Permit Type:  
Description: **No Plan Check Kitchen/bathroom remodel for residential buildings (no structural changes).**

Permit Description: **Bldg-Alter/Repair**  
Work Class:  
Proposed Use: 1 or 2 Family Dwelling Single Family Residence  
Permit Number: 140161000000624  
Status:  
Valuation: \$25,000.00  
Contractor Company:  
Contractor Name:

Date: **1/27/2007**  
Permit Type:  
Description: **No Plan Check Reroof with 18 sqrs BUILT UP roofing. Existing solid sheathing.**

Permit Description: **Bldg-Alter/Repair**  
Work Class:  
Proposed Use: 1 or 2 Family Dwelling Single Family Residence  
Permit Number: 070169000001680  
Status:  
Valuation: \$3,600.00  
Contractor Company:  
Contractor Name: DELTA ROOFING CO

## ADJOINING PROPERTY FINDINGS

### 749 S CITRUS AVE

Date: **5/31/2011**  
Permit Type:  
Description: **Plan Check (7' X 9') SPA (18") ABOVE GRADE AS PER LA CITY STANDARD #168.**

Permit Description: **Swimming-Pool/Spa**  
Work Class:  
Proposed Use: 1 or 2 Family Dwelling Swimming Pools/Spa  
Permit Number: 110473000000545  
Status:  
Valuation: \$18,840.00  
Contractor Company:  
Contractor Name: ATLAS SWIMMING POOL COMPANY

Date: **5/1/2003**  
Permit Type:  
Description: **No Plan Check water heater (50 gals)**

Permit Description: **Plumbing**  
Work Class:  
Proposed Use: Commercial  
Permit Number: 030429000013913  
Status:  
Valuation: \$0.00  
Contractor Company:  
Contractor Name: STEPHAN JACK PLUMBING AND HEATING

Date: **5/1/2003**  
Permit Type:  
Description: **No Plan Check change out forced air unit w 1 vent (110,000 btus)and 7 ducts.**

Permit Description: **HVAC**  
Work Class:  
Proposed Use: 1 or 2 Family Dwelling  
Permit Number: 030449000004079  
Status:  
Valuation: \$0.00  
Contractor Company:  
Contractor Name: STEPHAN JACK PLUMBING AND HEATING

## ADJOINING PROPERTY FINDINGS

Date: **4/28/2003**  
Permit Type:  
Description: **No Plan Check drain repairs/ kit, tub,lav,and laundry.**

Permit Description: **Plumbing**  
Work Class:  
Proposed Use: 1 or 2 Family Dwelling  
Permit Number: 030429000013496  
Status:  
Valuation: \$0.00  
Contractor Company:  
Contractor Name: STEPHAN JACK PLUMBING AND HEATING

Date: **11/19/1999**  
Permit Type:  
Description: **Plan Check Add trellis covered patio in front of (E) SFD(10'x23',230s.f.)&in rear of SFD(8'x16',128s.f. per LA standard plan.**

Permit Description: **Bldg-Addition**  
Work Class:  
Proposed Use: 1 or 2 Family Dwelling Single Family Residence Single Family Residence  
Permit Number: 990143000006613  
Status:  
Valuation: \$5,500.00  
Contractor Company:  
Contractor Name: CALIFORNIA LANDSCAPES

Date: **6/5/1998**  
Permit Type:  
Description: **No Plan Check INSTALL PREFAB FIREPLACE.**

Permit Description: **Bldg-Alter/Repair**  
Work Class:  
Proposed Use: 1 or 2 Family Dwelling Single Family Residence  
Permit Number: 980162000010848  
Status:  
Valuation: \$3,000.00  
Contractor Company:  
Contractor Name: PALMER BRADLEY ROSS

## ADJOINING PROPERTY FINDINGS

Date: **6/5/1998**  
Permit Type:  
Description: **No Plan Check SERVICE CHANGE**

Permit Description: **Electrical**  
Work Class:  
Proposed Use: 1 or 2 Family Dwelling  
Permit Number: 980412000010838  
Status:  
Valuation: \$0.00  
Contractor Company:  
Contractor Name:

### 753 S CITRUS AVE

Date: **5/31/2019**  
Permit Type:  
Description: **Re-roof with Class A or B material weighing less than 6 pounds per sq.**

Permit Description: **Bldg-Alter/Repair**  
Work Class:  
Proposed Use: 1 or 2 Family Dwelling Single Family Residence  
Permit Number: 190161000016357  
Status: Issued  
Valuation: \$8,000.00  
Contractor Company:  
Contractor Name: SUSTAINABLE BUILDING & DESIGN

Date: **5/31/2019**  
Permit Type:  
Description:

Permit Description: **Electrical**  
Work Class:  
Proposed Use: 1 or 2 Family Dwelling  
Permit Number: 190411000020679  
Status: Issued  
Valuation: \$0.00  
Contractor Company:  
Contractor Name: SUSTAINABLE BUILDING & DESIGN

## ADJOINING PROPERTY FINDINGS

Date: **6/18/2010**  
Permit Type:  
Description: **No Plan Check UPGRADE SERVICE TO 200 AMP.**

Permit Description: **Electrical**  
Work Class:  
Proposed Use: 1 or 2 Family Dwelling  
Permit Number: 100412000011693  
Status:  
Valuation: \$0.00  
Contractor Company:  
Contractor Name:

### 754 S CITRUS AVE

Date: **12/19/2019**  
Permit Type:  
Description: **VOLUNTARY FOUNDATION UPGRADE PER LA CITY STD. PLAN AND ENG. DETAILS.**

Permit Description: **Bldg-Alter/Repair**  
Work Class:  
Proposed Use: 1 or 2 Family Dwelling Single Family Residence  
Permit Number: 190162000040315  
Status: Permit Finaled  
Valuation: \$10,000.00  
Contractor Company:  
Contractor Name: THE FOUNDATION WORKS, AFTER BEFORE CREATIONS INC



## ADJOINING PROPERTY FINDINGS

Date: **5/2/2019**  
Permit Type:  
Description: **Interior remodel to include three (N) structural beams and footing pad**

Permit Description: **Bldg-Alter/Repair**  
Work Class:  
Proposed Use: 1 or 2 Family Dwelling Single Family Residence  
Permit Number: 190161000013017  
Status: Permit Finaled  
Valuation: \$15,000.00  
Contractor Company:  
Contractor Name:

Date: **4/17/2019**  
Permit Type:  
Description: **SUPPLEMENTAL PERMIT TO #18016-30000-35001 TO REPLACE DRYWALL (NO NEW W**

Permit Description: **Bldg-Alter/Repair**  
Work Class:  
Proposed Use: 1 or 2 Family Dwelling Single Family Residence  
Permit Number: 180163000135001  
Status: Permit Finaled  
Valuation: \$5,000.00  
Contractor Company:  
Contractor Name: SPRING CONSTRUCTION AND DESIGN INC

Date: **4/12/2019**  
Permit Type:  
Description:

Permit Description: **Electrical**  
Work Class:  
Proposed Use: 1 or 2 Family Dwelling  
Permit Number: 190413000013489  
Status: Permit Finaled  
Valuation: \$0.00  
Contractor Company:  
Contractor Name: SPRING CONSTRUCTION AND DESIGN INC

## ADJOINING PROPERTY FINDINGS

Date: **4/12/2019**

Permit Type:

Description:

Permit Description: **HVAC**

Work Class:

Proposed Use: 1 or 2 Family Dwelling

Permit Number: 190443000004257

Status: Permit Finaled

Valuation: \$0.00

Contractor Company:

Contractor Name: SPRING CONSTRUCTION AND DESIGN INC

Date: **1/4/2019**

Permit Type:

Description:

Permit Description: **Electrical**

Work Class:

Proposed Use: 1 or 2 Family Dwelling

Permit Number: 190411000000487

Status: Permit Finaled

Valuation: \$0.00

Contractor Company:

Contractor Name: PREMIUM ELECTRIC, RAMIN POURATY

Date: **10/29/2018**

Permit Type:

Description: **Window (22) and door (11) change-out (same size & type) for residential**

Permit Description: **Bldg-Alter/Repair**

Work Class:

Proposed Use: 1 or 2 Family Dwelling Single Family Residence

Permit Number: 180163000035001

Status: Issued

Valuation: \$40,000.00

Contractor Company:

Contractor Name: SPRING CONSTRUCTION AND DESIGN INC

## ADJOINING PROPERTY FINDINGS

Date: **10/29/2018**

Permit Type:

Description:

Permit Description: **Plumbing**

Work Class:

Proposed Use: 1 or 2 Family Dwelling

Permit Number: 180423000026092

Status: Permit Finaled

Valuation: \$0.00

Contractor Company:

Contractor Name: SPRING CONSTRUCTION AND DESIGN INC

Date: **10/29/2018**

Permit Type:

Description:

Permit Description: **HVAC**

Work Class:

Proposed Use: 1 or 2 Family Dwelling

Permit Number: 180443000013388

Status: Permit Finaled

Valuation: \$0.00

Contractor Company:

Contractor Name: SPRING CONSTRUCTION AND DESIGN INC

Date: **9/18/1997**

Permit Type:

Description: **No Plan Check SERVICE UP-GRADE**

Permit Description: **Electrical**

Work Class:

Proposed Use: 1 or 2 Family Dwelling

Permit Number: 970412000014999

Status:

Valuation: \$0.00

Contractor Company:

Contractor Name: KEY ELECTRIC

## ADJOINING PROPERTY FINDINGS

### S HIGHLAND AVE

#### 632 S HIGHLAND AVE

Date: **5/3/2017**  
Permit Type:  
Description: **No Plan Check Re-roof with Class A or B material weighing less than 6 pounds per sq.**

Permit Description: **Bldg-Alter/Repair**  
Work Class:  
Proposed Use: 1 or 2 Family Dwelling Single Family Residence  
Permit Number: 170162000010177  
Status: Issued  
Valuation: \$30,000.00  
Contractor Company:  
Contractor Name: INNOVATIVE ROOFING

Date: **4/1/2013**  
Permit Type:  
Description: **No Plan Check cleanout install 4" front home**

Permit Description: **Plumbing**  
Work Class:  
Proposed Use: 1 or 2 Family Dwelling  
Permit Number: 130429000006270  
Status:  
Valuation: \$0.00  
Contractor Company:  
Contractor Name: A R S AMERICAN RESIDENTIAL SERVICES OF CALIFORNIA INC

## ADJOINING PROPERTY FINDINGS

Date: **7/17/2001**  
Permit Type:  
Description: **Plan Check REPLACE (E) MASONRY CHIMNEY WITH NEW WOOD-FRAMED CHIMNEY PER TYPE V SHEET. CHIMNEY SHALL BE PROJECTED 2' FROM ROOF RIDGE AND WOOD-FRAMED CHIMNEY SHALL BE TIED TO EXISTING STRUCTURE BY 'H2.5' AT 48" ON CENTER. FINISH WITH 1/2" THK VENEER.**

Permit Description: **Bldg-Alter/Repair**  
Work Class:  
Proposed Use: 1 or 2 Family Dwelling Single Family Residence  
Permit Number: 010162000013334  
Status:  
Valuation: \$3,000.00  
Contractor Company:  
Contractor Name: ALPHA REMODELING INC

Date: **5/2/1997**  
Permit Type:  
Description: **No Plan Check REPAIR PLASTER ON WALLS & CEILING; REPAIR/REPLACE WINDOWS (SAME SIZE); REMODEL 3 EXISTING BATHROOMS**

Permit Description: **Bldg-Alter/Repair**  
Work Class:  
Proposed Use: 1 or 2 Family Dwelling Single Family Residence  
Permit Number: 970161000009884  
Status:  
Valuation: \$35,000.00  
Contractor Company:  
Contractor Name:

## ADJOINING PROPERTY FINDINGS

Date: **5/2/1997**  
Permit Type:  
Description: **No Plan Check REROOF GARAGE W/ ASPHALT SHINGLE, 1/2" CDX PLYWOOD, 5 SQ. CLASS "A"**

Permit Description: **Bldg-Alter/Repair**  
Work Class:  
Proposed Use: 1 or 2 Family Dwelling Single Family Residence  
Permit Number: 970161000009885  
Status:  
Valuation: \$3,000.00  
Contractor Company:  
Contractor Name:

Date: **5/2/1997**  
Permit Type:  
Description: **No Plan Check INSTALLING TWO NEW CIRCUITS FOR POOL AND HEATERS, REPLACING SIX CEILING FANS**

Permit Description: **Electrical**  
Work Class:  
Proposed Use: 1 or 2 Family Dwelling  
Permit Number: 970411000005867  
Status:  
Valuation: \$0.00  
Contractor Company:  
Contractor Name:

Date: **5/2/1997**  
Permit Type:  
Description: **No Plan Check POOL HEATER & TOILETS**

Permit Description: **Plumbing**  
Work Class:  
Proposed Use: 1 or 2 Family Dwelling  
Permit Number: 970421000003285  
Status:  
Valuation: \$0.00  
Contractor Company:  
Contractor Name:

## ADJOINING PROPERTY FINDINGS

**633 S HIGHLAND AVE**

Date: **8/29/2019**  
Permit Type:  
Description: **RE-ROOF FOR (E) SINGLE FAMIL DWELLING AND GARAGE WITH TORCH DOWN CRRC**

Permit Description: **Bldg-Alter/Repair**  
Work Class:  
Proposed Use: 1 or 2 Family Dwelling Single Family Residence  
Permit Number: 190161000027109  
Status: Permit Finaled  
Valuation: \$10,210.00  
Contractor Company:  
Contractor Name: ALL STATE ROOFING

Date: **2/28/2014**  
Permit Type:  
Description: **Plan Check VOLUNTARY FOUNDATION BOLTING PER LA CIT STANDARD PLAN**

Permit Description: **Bldg-Alter/Repair**  
Work Class:  
Proposed Use: 1 or 2 Family Dwelling Single Family Residence  
Permit Number: 140161000003766  
Status:  
Valuation: \$2,000.00  
Contractor Company:  
Contractor Name: E G X INC

## ADJOINING PROPERTY FINDINGS

### 638 S HIGHLAND AVE

Date: **8/18/2015**

Permit Type:

Description: **No Plan Check**

Permit Description: **Electrical**

Work Class:

Proposed Use: 1 or 2 Family Dwelling

Permit Number: 150419000027049

Status: Permit Finaled

Valuation: \$0.00

Contractor Company:

Contractor Name: GRC ELECTRIC INC, WIRED RITE ELECTRIC

Date: **3/23/1998**

Permit Type:

Description: **Plan Check VOLUNTARY FOUNDATION ANCHORAGE RETROFIT PER L.A. STD. PLAN NO. 1 INSTALL ANCHORS AND SHEATHE CRIPPLE WALLS**

Permit Description: **Bldg-Alter/Repair**

Work Class:

Proposed Use: 1 or 2 Family Dwelling Single Family Residence

Permit Number: 980162000005368

Status:

Valuation: \$3,000.00

Contractor Company:

Contractor Name: HIGHCASTLE INC



## ADJOINING PROPERTY FINDINGS

### 639 S HIGHLAND AVE

Date: **12/30/2004**  
Permit Type:  
Description: **No Plan Check CHANGE OUT FURNACE, ADD RETURN AIR**

Permit Description: **HVAC**  
Work Class:  
Proposed Use: 1 or 2 Family Dwelling  
Permit Number: 040442000013064  
Status:  
Valuation: \$0.00  
Contractor Company:  
Contractor Name: SUMMER AIR

Date: **9/22/1999**  
Permit Type:  
Description: **Plan Check Kit remodel & cabinets/ window changeouts/ remodel bathroom, laundry room & office**

Permit Description: **Bldg-Alter/Repair**  
Work Class:  
Proposed Use: 1 or 2 Family Dwelling Single Family Residence  
Permit Number: 990162000017715  
Status:  
Valuation: \$10,000.00  
Contractor Company:  
Contractor Name: LA COCK MICHAEL DENNIS

## ADJOINING PROPERTY FINDINGS

Date: **5/10/1999**  
Permit Type:  
Description: **No Plan Check T/O (E) ROOF, APPLY 1/2" OSB & APPLY 30 SQS. CLASS A COMPOSITION. SHINGLES.**

Permit Description: **Bldg-Alter/Repair**  
Work Class:  
Proposed Use: 1 or 2 Family Dwelling Single Family Residence  
Permit Number: 990162000008324  
Status:  
Valuation: \$6,000.00  
Contractor Company:  
Contractor Name: JAVIER ROOF SERVICES

### 644 S HIGHLAND AVE

Date: **8/6/2019**  
Permit Type:  
Description:

Permit Description: **Electrical**  
Work Class:  
Proposed Use: 1 or 2 Family Dwelling  
Permit Number: 190411000030437  
Status: Permit Finaled  
Valuation: \$0.00  
Contractor Company:  
Contractor Name: MANCHEN CONSTRUCTION INC

## ADJOINING PROPERTY FINDINGS

Date: **8/6/2019**

Permit Type:

Description:

Permit Description: **Plumbing**

Work Class:

Proposed Use: 1 or 2 Family Dwelling

Permit Number: 190421000019071

Status: Issued

Valuation: \$0.00

Contractor Company:

Contractor Name: MANCHEN CONSTRUCTION INC

Date: **6/19/2019**

Permit Type:

Description: **REMOVE 4' PORTION OF WALL BETWEEN (E) KITCHEN & DINING OF (E) 2-STORY**

Permit Description: **Bldg-Alter/Repair**

Work Class:

Proposed Use: 1 or 2 Family Dwelling Single Family Residence

Permit Number: 190162000018274

Status: Issued

Valuation: \$1,000.00

Contractor Company:

Contractor Name: MANCHEN CONSTRUCTION INC

Date: **4/30/2019**

Permit Type:

Description:

Permit Description: **Electrical**

Work Class:

Proposed Use: 1 or 2 Family Dwelling

Permit Number: 190419000015818

Status: Permit Finaled

Valuation: \$0.00

Contractor Company:

Contractor Name: ELECTRIC CONNECTION THE, H A S ELECTRIC INCORPORATED

## ADJOINING PROPERTY FINDINGS

Date: **4/25/2018**  
Permit Type:  
Description: **No Plan Check**

Permit Description: **Electrical**  
Work Class:  
Proposed Use: 1 or 2 Family Dwelling  
Permit Number: 180419000015323  
Status: Permit Finaled  
Valuation: \$0.00  
Contractor Company:  
Contractor Name: BEST SOLAR 4 LESS INC, BEST REMODELING AND DEVELOPMENT, JACKSON KEVIN

Date: **4/25/2018**  
Permit Type:  
Description: **No Plan Check**

Permit Description: **Electrical**  
Work Class:  
Proposed Use: 1 or 2 Family Dwelling  
Permit Number: 180419000015325  
Status: Permit Finaled  
Valuation: \$0.00  
Contractor Company:  
Contractor Name: BEST SOLAR 4 LESS INC, BEST REMODELING AND DEVELOPMENT, JACKSON KEVIN

## ADJOINING PROPERTY FINDINGS

Date: **10/15/2014**  
Permit Type:  
Description: **No Plan Check ADD 1 30 AMP GFCI BREAKER. PERMIT 2 OF WITH PERMIT #14042-10000-20024. CLASS B LICENSE.**

Permit Description: **Electrical**  
Work Class:  
Proposed Use: 1 or 2 Family Dwelling  
Permit Number: 140411000028587  
Status:  
Valuation: \$0.00  
Contractor Company:  
Contractor Name: LEISURE LIFE WALK IN TUBS AND SHOWERS

Date: **10/15/2014**  
Permit Type:  
Description: **No Plan Check REPLACE EXISTING TUB WITH NEW WALK IN T B. NO NEW CONSTRUCTION. ALL EXISTING PLUMBING WILL BE USED. PERMIT 1 OF 2 WITH PERMIT #14041-10000-28587. CLASS B LICENSE.**

Permit Description: **Plumbing**  
Work Class:  
Proposed Use: 1 or 2 Family Dwelling  
Permit Number: 140421000020024  
Status:  
Valuation: \$0.00  
Contractor Company:  
Contractor Name: LEISURE LIFE WALK IN TUBS AND SHOWERS

## ADJOINING PROPERTY FINDINGS

Date: **7/25/2014**

Permit Type:

Description: **No Plan Check ADD SILL PLATE ANCHOR BOLTS AND CRIPPLE WALL PLYWOOD PER LA CITY STANDARD PLAN #1; NO FOUNDATION REPLACEMENT (EARTHQUAKE HAZARD REDUCTION PER CHAPTER 92 OF THE LOS ANGELES BUILDING CODE). (HOUSES, RESIDENTIAL BUILDINGS UP TO 3 STORIES AND UP TO 4 UNITS).**

Permit Description: **Bldg-Alter/Repair**

Work Class:

Proposed Use: 1 or 2 Family Dwelling Single Family Residence

Permit Number: 140163000014510

Status:

Valuation: \$2,000.00

Contractor Company:

Contractor Name: E G X INC

Date: **9/8/1999**

Permit Type:

Description: **No Plan Check Remodel: combine two adjacent windows into a larger window. Increase the size of header. Note: new window will be dual glazed.**

Permit Description: **Bldg-Alter/Repair**

Work Class:

Proposed Use: 1 or 2 Family Dwelling Single Family Residence

Permit Number: 990167000016733

Status:

Valuation: \$500.00

Contractor Company:

Contractor Name:

## ADJOINING PROPERTY FINDINGS

Date: **9/8/1999**  
Permit Type:  
Description: **No Plan Check Install one LP gas system**

Permit Description: **Plumbing**  
Work Class:  
Proposed Use: 1 or 2 Family Dwelling  
Permit Number: 990427000012270  
Status:  
Valuation: \$0.00  
Contractor Company:  
Contractor Name: ARIE PLUMBING

Date: **8/30/1999**  
Permit Type:  
Description: **No Plan Check rewire existing circuits: one misc. permit**

Permit Description: **Electrical**  
Work Class:  
Proposed Use: 1 or 2 Family Dwelling  
Permit Number: 990417000017009  
Status:  
Valuation: \$0.00  
Contractor Company:  
Contractor Name:

Date: **8/30/1999**  
Permit Type:  
Description: **No Plan Check Copper repipe: 10 fixtures; & repipe one horizontal branch & one pressure regulator.**

Permit Description: **Plumbing**  
Work Class:  
Proposed Use: 1 or 2 Family Dwelling  
Permit Number: 990427000011891  
Status:  
Valuation: \$0.00  
Contractor Company:  
Contractor Name: ARIE PLUMBING

## ADJOINING PROPERTY FINDINGS

Date: **8/30/1999**  
Permit Type:  
Description: **No Plan Check Replace two FAU's & 2 vents**

Permit Description: **HVAC**  
Work Class:  
Proposed Use: 1 or 2 Family Dwelling  
Permit Number: 99044700007749  
Status:  
Valuation: \$0.00  
Contractor Company:  
Contractor Name:

Date: **8/5/1999**  
Permit Type:  
Description: **No Plan Check SERVICE UPGRADE**

Permit Description: **Electrical**  
Work Class:  
Proposed Use: 1 or 2 Family Dwelling  
Permit Number: 990411000015254  
Status:  
Valuation: \$0.00  
Contractor Company:  
Contractor Name: MACHADO ELECTRIC



## ADJOINING PROPERTY FINDINGS

### 645 S HIGHLAND AVE

C.O. Issued Date: **1/20/2010**  
Date: **7/13/2005**  
Permit Type:  
Description: **Plan Check 1ST FL KITCHEN & 2ND FL DEN ADD. (166 SQ.FT.) & (140 SQ.FT.) = NEW ADD 306 SQ.FT.**

Permit Description: **Bldg-Addition**  
Work Class:  
Proposed Use: 1 or 2 Family Dwelling Single Family Residence  
Permit Number: 050141000004621  
Status:  
Valuation: \$30,000.00  
Contractor Company:  
Contractor Name:

### 650 S HIGHLAND AVE

Date: **9/13/2011**  
Permit Type:  
Description: **No Plan Check 400 amp service under ground feed for sub panel**

Permit Description: **Electrical**  
Work Class:  
Proposed Use: 1 or 2 Family Dwelling  
Permit Number: 110419000019501  
Status:  
Valuation: \$0.00  
Contractor Company:  
Contractor Name: OSADON JACOB

## ADJOINING PROPERTY FINDINGS

Date: **9/2/2011**  
Permit Type:  
Description: **Plan Check Remodel (E) swimming pool and spa per LA City Std Plan #267**

Permit Description: **Swimming-Pool/Spa**  
Work Class:  
Proposed Use: 1 or 2 Family Dwelling Suimming Pools/Spa  
Permit Number: 110472000000877  
Status:  
Valuation: \$7,500.00  
Contractor Company:  
Contractor Name: BASIX DESIGNS & REMODELING INC

Date: **8/11/2011**  
Permit Type:  
Description: **Plan Check 2ND FLOOR ADDITION:ENLARGE MASTER BATHROOM/CLOSET(+ 167 SQ FT) OVER THE (E) 1st FLOOR PATIO COVER AT REAR.**

Permit Description: **Bldg-Addition**  
Work Class:  
Proposed Use: 1 or 2 Family Dwelling Single Family Residence  
Permit Number: 110142000002596  
Status:  
Valuation: \$20,000.00  
Contractor Company:  
Contractor Name: BASIX DESIGNS & REMODELING INC

Date: **6/30/2011**  
Permit Type:  
Description: **Plan Check Interior remodel to (E) 2-story SFD: kitchen, bathroom, and add powder room @ 1st floor, and 2 bathrooms @ 2nd floor.**

Permit Description: **Bldg-Alter/Repair**  
Work Class:  
Proposed Use: 1 or 2 Family Dwelling Single Family Residence  
Permit Number: 110162000011926  
Status:  
Valuation: \$10,000.00  
Contractor Company:  
Contractor Name: BASIX DESIGNS & REMODELING INC

## ADJOINING PROPERTY FINDINGS

Date: **1/19/1999**  
Permit Type:  
Description: **No Plan Check Drain Line for Lav & Tub**

Permit Description: **Plumbing**  
Work Class:  
Proposed Use: 1 or 2 Family Dwelling  
Permit Number: 990427000000729  
Status:  
Valuation: \$0.00  
Contractor Company:  
Contractor Name: ADEE BOB PLBG & HTG

Date: **3/31/1998**  
Permit Type:  
Description: **No Plan Check Gas line, 5 outlets**

Permit Description: **Plumbing**  
Work Class:  
Proposed Use: 1 or 2 Family Dwelling  
Permit Number: 9804270000003904  
Status:  
Valuation: \$0.00  
Contractor Company:  
Contractor Name: ADEE BOB PLBG & HTG

Date: **2/19/1997**  
Permit Type:  
Description: **Plan Check VOLUNTARY CRIPPLE WALL SEISMIC RETROFIT PER LA CITY STD PLAN #1 INSTALL ANCHORS ONLY.**

Permit Description: **Bldg-Alter/Repair**  
Work Class:  
Proposed Use: 1 or 2 Family Dwelling Single Family Residence  
Permit Number: 9701620000003852  
Status:  
Valuation: \$1,100.00  
Contractor Company:  
Contractor Name: WEINSTEIN CONSTRUCTION CORPORATION

## ADJOINING PROPERTY FINDINGS

### 653 S HIGHLAND AVE

Date: **10/24/2014**  
Permit Type:  
Description: **No Plan Check Install EV Charger**

Permit Description: **Electrical**  
Work Class:  
Proposed Use: 1 or 2 Family Dwelling  
Permit Number: 140419000029599  
Status:  
Valuation: \$0.00  
Contractor Company:  
Contractor Name:

### 659 S HIGHLAND AVE

Date: **10/29/2013**  
Permit Type:  
Description: **Plan Check Replace garage door, garage header and s upporting posts.**

Permit Description: **Bldg-Alter/Repair**  
Work Class:  
Proposed Use: 1 or 2 Family Dwelling Single Family Residence  
Permit Number: 130163000022100  
Status:  
Valuation: \$4,500.00  
Contractor Company:  
Contractor Name:

## ADJOINING PROPERTY FINDINGS

**664 S HIGHLAND AVE**

Date: **8/8/2014**  
Permit Type:  
Description: **Plan Check RE-ROOF, TEAR-OFF AND INSTALL NEW ROOFING UNDERLAYMENT AND RE-INSTALL EXISTING ROOF TILE AT FRONT OF HOUSE. TEAR-OFF AND RE-ROOF WITH LIGHTWEIGHT CLAY ROOF TILE AT REAR OF HOUSE.**

Permit Description: **Bldg-Alter/Repair**  
Work Class:  
Proposed Use: 1 or 2 Family Dwelling Single Family Residence  
Permit Number: 140161000011538  
Status:  
Valuation: \$3,000.00  
Contractor Company:  
Contractor Name: DO ROOFING INC

Date: **9/17/2013**  
Permit Type:  
Description: **No Plan Check 200AMP SERVICE UPGRADE. (UNDERGROUND)**

Permit Description: **Electrical**  
Work Class:  
Proposed Use: 1 or 2 Family Dwelling  
Permit Number: 130411000025548  
Status:  
Valuation: \$0.00  
Contractor Company:  
Contractor Name: SOLAR ELECTRIC CONSTRUCTION INC

## ADJOINING PROPERTY FINDINGS

### 665 S HIGHLAND AVE

Date: **10/27/2006**  
Permit Type:  
Description: **No Plan Check TWO NEW CIRCUITS FOR THE NEW HVAC SYSTEMS**

Permit Description: **Electrical**  
Work Class:  
Proposed Use: 1 or 2 Family Dwelling  
Permit Number: 060419000026885  
Status:  
Valuation: \$0.00  
Contractor Company:  
Contractor Name: CUSTOM AIRE

Date: **10/27/2006**  
Permit Type:  
Description: **No Plan Check TWO NEW CENTRAL AIR SYSTEMS. WITH 90% FURNACE.**

Permit Description: **HVAC**  
Work Class:  
Proposed Use: 1 or 2 Family Dwelling  
Permit Number: 060449000011477  
Status:  
Valuation: \$0.00  
Contractor Company:  
Contractor Name: CUSTOM AIRE

## ADJOINING PROPERTY FINDINGS

Date: **3/25/2004**  
Permit Type:  
Description: **No Plan Check SEISMIC RETROFIT; FOUNDATION ANCHOR BOLTING/CRIPPLE WALL BRACING PER LA CITY STANDARD PLAN.**

Permit Description: **Bldg-Alter/Repair**  
Work Class:  
Proposed Use: 1 or 2 Family Dwelling Single Family Residence  
Permit Number: 040163000005588  
Status:  
Valuation: \$2,000.00  
Contractor Company:  
Contractor Name: WHITECASTLE CONSTRUCTION

Date: **6/20/2003**  
Permit Type:  
Description: **No Plan Check REMOVE AND REPLACE CLAY TILES 13 SQ AND 13 SQ ROLL FLAT ROOFING 28- 2/11-72**

Permit Description: **Bldg-Alter/Repair**  
Work Class:  
Proposed Use: 1 or 2 Family Dwelling Single Family Residence  
Permit Number: 030161000011925  
Status:  
Valuation: \$8,100.00  
Contractor Company:  
Contractor Name: BILT-WELL ROOF AND MATERIAL

Date: **4/24/2002**  
Permit Type:  
Description: **No Plan Check installation of earthquake valve**

Permit Description: **Plumbing**  
Work Class:  
Proposed Use: 1 or 2 Family Dwelling  
Permit Number: 020429000010534  
Status:  
Valuation: \$0.00  
Contractor Company:  
Contractor Name:

## ADJOINING PROPERTY FINDINGS

Date: **7/9/2001**  
Permit Type:  
Description: **No Plan Check REPAIR MAIN LINE & SEWER**

Permit Description: **Plumbing**  
Work Class:  
Proposed Use: 1 or 2 Family Dwelling  
Permit Number: 010427000009975  
Status:  
Valuation: \$0.00  
Contractor Company:  
Contractor Name: STEPHAN JACK PLUMBING AND HEATING

### 718 S HIGHLAND AVE

Date: **1/21/2015**  
Permit Type:  
Description: **No Plan Check (11) Window and (1) FRONT & (1) PATIO door change-out (same size & type) for residential buildings. Dual glazing, labeled and certified by National Fenestration Rating Council (NFRC), is required for doors and windows replaced in all residential buildings, three stories or less, per Section 152(b) of Title 24.**

Permit Description: **Bldg-Alter/Repair**  
Work Class:  
Proposed Use: 1 or 2 Family Dwelling Single Family Residence  
Permit Number: 150161000001322  
Status:  
Valuation: \$5,100.00  
Contractor Company:  
Contractor Name: MASAMI BUILDERS



## ADJOINING PROPERTY FINDINGS

Date: **10/2/2013**  
Permit Type:  
Description: **No Plan Check Reroof with 30 sqrs COMP SHINGLE roofing over new solid sheathing.**

Permit Description: **Bldg-Alter/Repair**  
Work Class:  
Proposed Use: 1 or 2 Family Dwelling Single Family Residence  
Permit Number: 130169000020346  
Status:  
Valuation: \$9,000.00  
Contractor Company:  
Contractor Name: MENDEZ CONSTRUCTION COMPANY

Date: **8/27/2013**  
Permit Type:  
Description: **Plan Check INTERIOR REMODEL TO CONVERT (E) 5'1" X 4'7" CLOSET TO 1/2 BATHROOM WITH ONE TOILET & ONE LAVATORY. NO CHANGE OF PLOT PLAN.**

Permit Description: **Bldg-Alter/Repair**  
Work Class:  
Proposed Use: 1 or 2 Family Dwelling Single Family Residence  
Permit Number: 130161000017575  
Status:  
Valuation: \$8,000.00  
Contractor Company:  
Contractor Name: WEINBERG ADI

## ADJOINING PROPERTY FINDINGS

Date: **9/24/1999**  
Permit Type:  
Description: **No Plan Check Foundation bolting & bracing per "City Standard Plans" DIVISION 92 FULL COMPLIANCE. Certified cost \$2,200. Complies with MGD 109 for property tax exculsion.**

Permit Description: **Bldg-Alter/Repair**  
Work Class:  
Proposed Use: 1 or 2 Family Dwelling Single Family Residence  
Permit Number: 990163000017897  
Status:  
Valuation: \$2,200.00  
Contractor Company:  
Contractor Name: SINAI CONSTRUCTION

### 719 S HIGHLAND AVE

Date: **1/9/2012**  
Permit Type:  
Description: **Plan Check Supplemental permit to: 11014-20000-0455 4, revise foundation for dining room addition.**

Permit Description: **Bldg-Alter/Repair**  
Work Class:  
Proposed Use: 1 or 2 Family Dwelling Single Family Residence  
Permit Number: 110142000104554  
Status:  
Valuation: \$501.00  
Contractor Company:  
Contractor Name: A G & B CONSTRUCTION INC

## ADJOINING PROPERTY FINDINGS

Date: **12/30/2011**  
Permit Type:  
Description: **Plan Check ENCLOSE (E) 9'6" X 9'10" PORCH TO EXTEND DINING AREA AND ADD 12' X 12' DECK W/ TRELLIS TO (E) 1 STORY SFD**

Permit Description: **Bldg-Addition**  
Work Class:  
Proposed Use: 1 or 2 Family Dwelling  
Permit Number: 110142000004554  
Status:  
Valuation: \$10,000.00  
Contractor Company:  
Contractor Name: A G & B CONSTRUCTION INC

Date: **12/8/2002**  
Permit Type:  
Description: **No Plan Check Anchor bolting/bracing foundation per L.A. City standard plan.**

Permit Description: **Bldg-Alter/Repair**  
Work Class:  
Proposed Use: 1 or 2 Family Dwelling Single Family Residence  
Permit Number: 020169000024127  
Status:  
Valuation: \$2,000.00  
Contractor Company:  
Contractor Name: WHITECASTLE CONSTRUCTION

Date: **6/14/2002**  
Permit Type:  
Description: **No Plan Check Install Gas Earthquake Shut Off Valve**

Permit Description: **Plumbing**  
Work Class:  
Proposed Use: 1 or 2 Family Dwelling  
Permit Number: 020429000016557  
Status:  
Valuation: \$0.00  
Contractor Company:  
Contractor Name: AQUA

## ADJOINING PROPERTY FINDINGS

### 722 S HIGHLAND AVE

Date: **9/26/2007**  
Permit Type:  
Description: **No Plan Check install 200amp service.**

Permit Description: **Electrical**  
Work Class:  
Proposed Use: 1 or 2 Family Dwelling  
Permit Number: 070419000023538  
Status:  
Valuation: \$0.00  
Contractor Company:  
Contractor Name: POWELL ELECTRIC

Date: **3/1/2001**  
Permit Type:  
Description: **No Plan Check SEISMIC RETROFIT; FOUNDATION ANCHOR BOLTING/CRIPPLE WALL PER LA CITY STD PLAN. COMPLIES WITH MGD 109 PROPERTY TAX EXCLUSION.**

Permit Description: **Bldg-Alter/Repair**  
Work Class:  
Proposed Use: 1 or 2 Family Dwelling Single Family Residence  
Permit Number: 010163000003427  
Status:  
Valuation: \$3,726.00  
Contractor Company:  
Contractor Name: NIELSEN CONSTRUCTION ENGINEERING

## ADJOINING PROPERTY FINDINGS

Date: **10/8/1999**  
Permit Type:  
Description: **No Plan Check RELOCATE METER.**

Permit Description: **Electrical**  
Work Class:  
Proposed Use: 1 or 2 Family Dwelling  
Permit Number: 990411000019897  
Status:  
Valuation: \$0.00  
Contractor Company:  
Contractor Name:

### 725 S HIGHLAND AVE

Date: **4/28/2014**  
Permit Type:  
Description: **Plan Check PV1 4KWdc. 240V. xmfrLESS/Ungnd. STD. 1 tory. Roofmount. [(1) inverters: {PVI-3.6-OUTD-US }]. [(16)modules: {Canadian Solar {CS6P 250P}}]**

Permit Description: **Electrical**  
Work Class:  
Proposed Use: 1 or 2 Family Dwelling  
Permit Number: 140411000011097  
Status:  
Valuation: \$0.00  
Contractor Company:  
Contractor Name: SOLARCITY CORPORATION

## ADJOINING PROPERTY FINDINGS

Date: **8/12/2002**  
Permit Type:  
Description: **No Plan Check INSTALL EARTHQUAKE SHUT-OFF VALVE.**

Permit Description: **Plumbing**  
Work Class:  
Proposed Use: 1 or 2 Family Dwelling  
Permit Number: 020422000023321  
Status:  
Valuation: \$0.00  
Contractor Company:  
Contractor Name: ASAP RETROFITTER

### 726 S HIGHLAND AVE

Date: **1/21/2015**  
Permit Type:  
Description: **No Plan Check**

Permit Description: **HVAC**  
Work Class:  
Proposed Use: 1 or 2 Family Dwelling  
Permit Number: 150449000000618  
Status:  
Valuation: \$0.00  
Contractor Company:  
Contractor Name: CALIFORNIA DREAM REMODELING & CONSULTING INC

Date: **12/17/2014**  
Permit Type:  
Description: **No Plan Check REPLACE 200AMP PANEL**

Permit Description: **Electrical**  
Work Class:  
Proposed Use: 1 or 2 Family Dwelling  
Permit Number: 140412000034987  
Status:  
Valuation: \$0.00  
Contractor Company:  
Contractor Name: CALIFORNIA DREAM REMODELING & CONSULTING INC

## ADJOINING PROPERTY FINDINGS

Date: **8/28/2014**  
Permit Type:  
Description: **Plan Check CONVERTING ATTIC INTO HABITABLE SPACE I EXISTING SINGLE FAMILY DWELLING AND INTERIOR REMODEL.**

Permit Description: **Bldg-Addition**  
Work Class:  
Proposed Use: 1 or 2 Family Dwelling Single Family Residence  
Permit Number: 140141000002864  
Status:  
Valuation: \$60,000.00  
Contractor Company:  
Contractor Name: CALIFORNIA DREAM REMODELING & CONSULTING INC

Date: **9/8/2005**  
Permit Type:  
Description: **No Plan Check EARTHQUAKE VALVE**

Permit Description: **Plumbing**  
Work Class:  
Proposed Use: 1 or 2 Family Dwelling  
Permit Number: 050429000022708  
Status:  
Valuation: \$0.00  
Contractor Company:  
Contractor Name: PRC MECHANICAL

Date: **7/18/2000**  
Permit Type:  
Description: **No Plan Check 200 AMP SERVICE UPGRADE**

Permit Description: **Electrical**  
Work Class:  
Proposed Use: 1 or 2 Family Dwelling  
Permit Number: 000412000014384  
Status:  
Valuation: \$0.00  
Contractor Company:  
Contractor Name: HIBBERT ALF ELECTRIC

## ADJOINING PROPERTY FINDINGS

Date: **8/3/1998**  
Permit Type:  
Description: **No Plan Check UPGRADE SERVICE**

Permit Description: **Electrical**  
Work Class:  
Proposed Use: 1 or 2 Family Dwelling  
Permit Number: 980412000016408  
Status:  
Valuation: \$0.00  
Contractor Company:  
Contractor Name: WILSON ANDREW R

### 735 S HIGHLAND AVE

Date: **11/19/2018**  
Permit Type:  
Description: **Add sill plate anchors bolts and cripple wall plywood per L.A. City St**

Permit Description: **Bldg-Alter/Repair**  
Work Class:  
Proposed Use: 1 or 2 Family Dwelling Single Family Residence  
Permit Number: 180169000037515  
Status: Permit Finaled  
Valuation: \$4,000.00  
Contractor Company:  
Contractor Name: AVALIN DESIGN CONSTRUCTION CO INC

Date: **8/20/1998**  
Permit Type:  
Description: **No Plan Check RESTUCCO**

Permit Description: **Bldg-Alter/Repair**  
Work Class:  
Proposed Use: 1 or 2 Family Dwelling Single Family Residence  
Permit Number: 980161000017436  
Status:  
Valuation: \$2,000.00  
Contractor Company:  
Contractor Name:



## ADJOINING PROPERTY FINDINGS

### 737 S HIGHLAND AVE

Date: **2/4/2016**  
Permit Type:  
Description: **No Plan Check 1 DOOR CHANGE-OUT (SAME SIZE & TYPE) FOR RESIDENTIAL BUILDINGS. REPLAC**

Permit Description: **Bldg-Alter/Repair**  
Work Class:  
Proposed Use: 1 or 2 Family Dwelling Single Family Residence  
Permit Number: 160163000002490  
Status: Permit Finaled  
Valuation: \$5,000.00  
Contractor Company:  
Contractor Name:

Date: **7/15/2003**  
Permit Type:  
Description: **No Plan Check service upgrade to 200amp and relocation.**

Permit Description: **Electrical**  
Work Class:  
Proposed Use: 1 or 2 Family Dwelling  
Permit Number: 030413000015613  
Status:  
Valuation: \$0.00  
Contractor Company:  
Contractor Name: PACIFIC LIGHTS INTERNATIONAL

## ADJOINING PROPERTY FINDINGS

### 738 S HIGHLAND AVE

Date: **10/17/2014**  
Permit Type:  
Description: **Plan Check NEW 40' LONG x 8' HIGH FREE STANDING BLOCK WALL PER ENGINEERING.**

Permit Description: **Nonbldg-New**  
Work Class:  
Proposed Use: 1 or 2 Family Dwelling Misc. Bldg or Structure  
Permit Number: 140202000002667  
Status:  
Valuation: \$5,000.00  
Contractor Company:  
Contractor Name:

Date: **6/5/2014**  
Permit Type:  
Description: **No Plan Check INSTALL SINK AND GAS LINE FOR BBQ AND F REPLACE.**

Permit Description: **Plumbing**  
Work Class:  
Proposed Use: 1 or 2 Family Dwelling  
Permit Number: 140422000010513  
Status:  
Valuation: \$0.00  
Contractor Company:  
Contractor Name:

## ADJOINING PROPERTY FINDINGS

Date: **10/4/2012**  
Permit Type:  
Description: **No Plan Check SUPPLEMENTAL TO REVISE LOCATION OF POOL ENCLOSURE.**

Permit Description: **Swimming-Pool/Spa**  
Work Class:  
Proposed Use: 1 or 2 Family Dwelling Suimming Pools/Spa  
Permit Number: 120472000100788  
Status:  
Valuation: \$501.00  
Contractor Company:  
Contractor Name:

C.O. Issued Date: **11/16/2012**  
Date: **8/1/2012**  
Permit Type:  
Description: **Plan Check 12' x 25' pool and 8' x 8' spa per city standard plan #267. NOISE CONTROL INSPECTION REQUIRED.**

Permit Description: **Swimming-Pool/Spa**  
Work Class:  
Proposed Use: 1 or 2 Family Dwelling Suimming Pools/Spa  
Permit Number: 120472000000788  
Status:  
Valuation: \$20,000.00  
Contractor Company:  
Contractor Name:

Date: **6/6/2012**  
Permit Type:  
Description: **Plan Check 10' x 20' pool and 10' x 5' spa per city standard plan #268**

Permit Description: **Swimming-Pool/Spa**  
Work Class:  
Proposed Use: 1 or 2 Family Dwelling Suimming Pools/Spa  
Permit Number: 120472000000564  
Status:  
Valuation: \$18,000.00  
Contractor Company:  
Contractor Name: AGAM POOL AND SPA

## ADJOINING PROPERTY FINDINGS

Date: **5/8/2009**  
Permit Type:  
Description: **No Plan Check AUTOMATIC E/Q SHUT OFF VALVE (1)**

Permit Description: **Plumbing**  
Work Class:  
Proposed Use: 1 or 2 Family Dwelling  
Permit Number: 090429000007475  
Status:  
Valuation: \$0.00  
Contractor Company:  
Contractor Name: COMPLIANCE ALLIANCE RETROFITTING INC

Date: **8/6/2007**  
Permit Type:  
Description: **No Plan Check REPLACE (18) WINDOWS. SAME SIZE/ LOCATION. Dual glazing, labeled and certified by National Fenestration Rating Council (NFRC), is required for doors and windows replaced in all residential buildings, three stories or less, per Section 152(b) of Title 24.**

Permit Description: **Bldg-Alter/Repair**  
Work Class:  
Proposed Use: 1 or 2 Family Dwelling Single Family Residence  
Permit Number: 070161000014874  
Status:  
Valuation: \$6,069.00  
Contractor Company:  
Contractor Name: T H D AT - HOME SERVICES INC

## ADJOINING PROPERTY FINDINGS

Date: **5/21/2007**  
Permit Type:  
Description: **No Plan Check INSTALL 90 AMP SUBPANEL IN GARAGE, IINSTAL CIRCUITS FOR A/C AND FAU.**

Permit Description: **Electrical**  
Work Class:  
Proposed Use: 1 or 2 Family Dwelling  
Permit Number: 070412000012114  
Status:  
Valuation: \$0.00  
Contractor Company:  
Contractor Name: ELECTRICAL INNOVATIONS

Date: **5/2/2007**  
Permit Type:  
Description: **No Plan Check 200AMP SERVICE UPGRADE**

Permit Description: **Electrical**  
Work Class:  
Proposed Use: 1 or 2 Family Dwelling  
Permit Number: 070411000010552  
Status:  
Valuation: \$0.00  
Contractor Company:  
Contractor Name: ELECTRICAL INNOVATIONS

Date: **3/20/2007**  
Permit Type:  
Description: **No Plan Check 1 gas shut-off valve**

Permit Description: **Plumbing**  
Work Class:  
Proposed Use: 1 or 2 Family Dwelling  
Permit Number: 070429000006187  
Status:  
Valuation: \$0.00  
Contractor Company:  
Contractor Name: L A LOW FLUSH TOILETS

## ADJOINING PROPERTY FINDINGS

### 745 S HIGHLAND AVE

Date: **4/29/2016**  
Permit Type:  
Description: **No Plan Check**

Permit Description: **Plumbing**  
Work Class:  
Proposed Use: 1 or 2 Family Dwelling  
Permit Number: 160429000008577  
Status: Permit Finaled  
Valuation: \$0.00  
Contractor Company:  
Contractor Name: METRO RETROFITTING INC

Date: **1/9/2007**  
Permit Type:  
Description: **No Plan Check PLACE 220V POWER LINE UNDERGROUND FROM POLE TO (E) SERVICE LOPCATION. RUN TELEPHONE TO CABLE UNDERGROUND.**

Permit Description: **Electrical**  
Work Class:  
Proposed Use: 1 or 2 Family Dwelling  
Permit Number: 070411000000573  
Status:  
Valuation: \$0.00  
Contractor Company:  
Contractor Name:

## ADJOINING PROPERTY FINDINGS

Date: **10/5/2006**  
Permit Type:  
Description: **No Plan Check \*\*\*supplemental to 06047-20000-01221\*\*\* to relocate spa and remove steps from pool**

Permit Description: **Swimming-Pool/Spa**  
Work Class:  
Proposed Use: 1 or 2 Family Dwelling Swimming Pools/Spa  
Permit Number: 060472000101221  
Status:  
Valuation: \$301.00  
Contractor Company:  
Contractor Name:

Date: **9/14/2006**  
Permit Type:  
Description: **Plan Check 12'6" x 19'5" SWIMMING POOL WITH 7' DIA. SPA PER STD PLAN #268**

Permit Description: **Swimming-Pool/Spa**  
Work Class:  
Proposed Use: 1 or 2 Family Dwelling Swimming Pools/Spa  
Permit Number: 060472000001221  
Status:  
Valuation: \$20,000.00  
Contractor Company:  
Contractor Name:

Date: **6/27/2000**  
Permit Type:  
Description: **No Plan Check RE-ROOF FRONT PORTION OF SFD WITH COMPOSITION SHINGLES.**

Permit Description: **Bldg-Alter/Repair**  
Work Class:  
Proposed Use: 1 or 2 Family Dwelling Single Family Residence  
Permit Number: 000161000011907  
Status:  
Valuation: \$2,000.00  
Contractor Company:  
Contractor Name:

## ADJOINING PROPERTY FINDINGS

### 749 S HIGHLAND AVE

Date: **5/7/2007**  
Permit Type:  
Description: **No Plan Check Add sill plate anchor bolts and cripple wall plywood per L.A. City Std. Plan #1; no foundation replacement (EQ hazard reduction per Chapter 92).**

Permit Description: **Bldg-Alter/Repair**  
Work Class:  
Proposed Use: 1 or 2 Family Dwelling Single Family Residence  
Permit Number: 070169000008365  
Status:  
Valuation: \$3,600.00  
Contractor Company:  
Contractor Name: CAL - QUAKE CONSTRUCTION INC

### 754 S HIGHLAND AVE

Date: **11/21/2017**  
Permit Type:  
Description: **No Plan Check Interior kitchen remodel/repair (no changes in walls or openings).**

Permit Description: **Bldg-Alter/Repair**  
Work Class:  
Proposed Use: 1 or 2 Family Dwelling Single Family Residence  
Permit Number: 170169000034686  
Status: Permit Finaled  
Valuation: \$25,000.00  
Contractor Company:  
Contractor Name:



## ADJOINING PROPERTY FINDINGS

Date: **11/21/2017**  
Permit Type:  
Description: **No Plan Check**

Permit Description: **Electrical**  
Work Class:  
Proposed Use: 1 or 2 Family Dwelling  
Permit Number: 170419000042223  
Status: Permit Finaled  
Valuation: \$0.00  
Contractor Company:  
Contractor Name:

Date: **5/13/2013**  
Permit Type:  
Description: **No Plan Check permit for existing E.Q. valve for sale of home.**

Permit Description: **Plumbing**  
Work Class:  
Proposed Use: 1 or 2 Family Dwelling  
Permit Number: 130429000009126  
Status:  
Valuation: \$0.00  
Contractor Company:  
Contractor Name: TRI - STATE RETROFITTERS INC

Date: **10/31/2012**  
Permit Type:  
Description: **Plan Check SUPPLEMENTAL PERMIT TO #12016-10001-1652 3 TO REVISE DETAILS OF REINFORCEMENT.**

Permit Description: **Bldg-Alter/Repair**  
Work Class:  
Proposed Use: 1 or 2 Family Dwelling Misc. Bldg or Structure  
Permit Number: 120161000216523  
Status:  
Valuation: \$501.00  
Contractor Company:  
Contractor Name:

## ADJOINING PROPERTY FINDINGS

Date: **10/1/2012**  
Permit Type:  
Description: **Plan Check REVISE RETAINING WALL DESIGN FOR FULL HY DROSTATIC WITHOUT SUBDRAINS**

Permit Description: **Bldg-Alter/Repair**  
Work Class:  
Proposed Use: 1 or 2 Family Dwelling Private Garage  
Permit Number: 120161000116523  
Status:  
Valuation: \$501.00  
Contractor Company:  
Contractor Name:

Date: **9/6/2012**  
Permit Type:  
Description: **Plan Check REPAIR EXTERIOR WALLS OF DETACHED GARAGE : REPLACE 2 GARAGE RETAINING WALLS. COMPLY WITH ORDER TO COMPLY FROM INSPECTION.**

Permit Description: **Bldg-Alter/Repair**  
Work Class:  
Proposed Use: 1 or 2 Family Dwelling Private Garage  
Permit Number: 120161000016523  
Status:  
Valuation: \$10,000.00  
Contractor Company:  
Contractor Name:

## ADJOINING PROPERTY FINDINGS

Date: **6/30/2000**  
Permit Type:  
Description: **No Plan Check INSTALL NEW CIRCUIT FOR MOTOR.**

Permit Description: **Electrical**  
Work Class:  
Proposed Use: 1 or 2 Family Dwelling  
Permit Number: 000412000013165  
Status:  
Valuation: \$0.00  
Contractor Company:  
Contractor Name: ALLIANCE MECHANICAL HEATING AND AIR CONDITIONING INC

Date: **6/30/2000**  
Permit Type:  
Description: **No Plan Check INSTALL PACKAGE SYSTEM.**

Permit Description: **HVAC**  
Work Class:  
Proposed Use: 1 or 2 Family Dwelling  
Permit Number: 000442000005481  
Status:  
Valuation: \$0.00  
Contractor Company:  
Contractor Name: ALLIANCE MECHANICAL HEATING AND AIR CONDITIONING INC

### 755 S HIGHLAND AVE

Date: **9/11/2013**  
Permit Type:  
Description: **No Plan Check INSTALL SUB WATER METER.**

Permit Description: **Plumbing**  
Work Class:  
Proposed Use: 1 or 2 Family Dwelling  
Permit Number: 130422000017974  
Status:  
Valuation: \$0.00  
Contractor Company:  
Contractor Name: GONZALEZ PLUMBING

## ADJOINING PROPERTY FINDINGS

Date: **4/14/2004**  
Permit Type:  
Description: **No Plan Check 200 AMP SERVICE UPGRADE**

Permit Description: **Electrical**  
Work Class:  
Proposed Use: 1 or 2 Family Dwelling  
Permit Number: 040412000008945  
Status:  
Valuation: \$0.00  
Contractor Company:  
Contractor Name: A K ELECTRIC

### **S LONGWOOD AVE**

#### **725 S LONGWOOD AVE**

Date: **8/21/2017**  
Permit Type:  
Description: **Plan Check 2ND STORY ADDITION (355 S.F.) TO THE REAR OF (E) 3-STORY SFD TO CREATE**

Permit Description: **Bldg-Addition**  
Work Class:  
Proposed Use: 1 or 2 Family Dwelling Single Family Residence  
Permit Number: 170141000003039  
Status: CofO Issued  
Valuation: \$100,000.00  
Contractor Company:  
Contractor Name: K AND M CONTRACTORS INC, B T R CONSTRUCTION INC

## ADJOINING PROPERTY FINDINGS

Date: **1/20/2000**  
Permit Type:  
Description: **Plan Check ADD 14.5' X 19.5' REC RM WITH WALKING DECK ABOVE AT REAR OF EXIST SFD.**

Permit Description: **Bldg-Addition**  
Work Class:  
Proposed Use: 1 or 2 Family Dwelling Single Family Residence Single Family Residence  
Permit Number: 990142000004909  
Status:  
Valuation: \$21,000.00  
Contractor Company:  
Contractor Name:

Date: **9/2/1999**  
Permit Type:  
Description: **No Plan Check WATER HEATER CHANGE OUT.**

Permit Description: **Plumbing**  
Work Class:  
Proposed Use: 1 or 2 Family Dwelling  
Permit Number: 990423000012087  
Status:  
Valuation: \$0.00  
Contractor Company:  
Contractor Name: DEGENDORFER PLUMBING

## ADJOINING PROPERTY FINDINGS

### 731 S LONGWOOD AVE

Date: **7/22/2009**  
Permit Type:  
Description: **No Plan Check Replace Water Heater**

Permit Description: **Plumbing**  
Work Class:  
Proposed Use: 1 or 2 Family Dwelling  
Permit Number: 090429000012439  
Status:  
Valuation: \$0.00  
Contractor Company:  
Contractor Name: RESCUE ROOTER

Date: **10/19/2006**  
Permit Type:  
Description: **No Plan Check REMOVE/REPLACE GAS WATER HEATER**

Permit Description: **Plumbing**  
Work Class:  
Proposed Use: 1 or 2 Family Dwelling  
Permit Number: 060429000023808  
Status:  
Valuation: \$0.00  
Contractor Company:  
Contractor Name: FAST WATER HEATER COMPANY

Date: **11/13/2000**  
Permit Type:  
Description: **No Plan Check GAS WATER HEATER.**

Permit Description: **Plumbing**  
Work Class:  
Proposed Use: 1 or 2 Family Dwelling  
Permit Number: 000421000017490  
Status:  
Valuation: \$0.00  
Contractor Company:  
Contractor Name: A L A P ASSOCIATES G P

## ADJOINING PROPERTY FINDINGS

Date: **10/1/1999**  
Permit Type:  
Description: **No Plan Check SERVICE UPGRADE**

Permit Description: **Electrical**  
Work Class:  
Proposed Use: 1 or 2 Family Dwelling  
Permit Number: 990412000019382  
Status:  
Valuation: \$0.00  
Contractor Company:  
Contractor Name: DEPENDABLE ELECTRIC

Date: **3/25/1999**  
Permit Type:  
Description: **Plan Check Proposed one story addition at the rear of the SFD (318SF), remodel the interior of room left of the family room. the e.q. shutoff valve on gas line is req'd. 16'4" x 17'9"**

Permit Description: **Bldg-Addition**  
Work Class:  
Proposed Use: 1 or 2 Family Dwelling Single Family Residence Single Family Residence  
Permit Number: 990142000001415  
Status:  
Valuation: \$30,000.00  
Contractor Company:  
Contractor Name: R R CONSTRUCTION

Date: **1/29/1999**  
Permit Type:  
Description: **Plan Check ADDITION OF CANOPY AT THE ENTRANCE TO THE DWELLING.**

Permit Description: **Bldg-Alter/Repair**  
Work Class:  
Proposed Use: 1 or 2 Family Dwelling Single Family Residence Single Family Residence  
Permit Number: 980163000027530  
Status:  
Valuation: \$2,000.00  
Contractor Company:  
Contractor Name: R R CONSTRUCTION

## ADJOINING PROPERTY FINDINGS

Date: **9/1/1998**  
Permit Type:  
Description: **Plan Check NON-STRUCTURAL INTERIOR REMODEL/ CONVERT CLOSET TO BATHROOM ON THE 2ND. FLOOR.**

Permit Description: **Bldg-Alter/Repair**  
Work Class:  
Proposed Use: 1 or 2 Family Dwelling Single Family Residence Single Family Residence  
Permit Number: 980163000018247  
Status:  
Valuation: \$10,000.00  
Contractor Company:  
Contractor Name:

### 737 S LONGWOOD AVE

Date: **9/3/2019**  
Permit Type:  
Description:

Permit Description: **Electrical**  
Work Class:  
Proposed Use: 1 or 2 Family Dwelling Single Family Residence  
Permit Number: 170413000109950  
Status: Permit Finaled  
Valuation: \$0.00  
Contractor Company:  
Contractor Name:



## ADJOINING PROPERTY FINDINGS

Date: **6/26/2019**  
Permit Type:  
Description: **(N) 6FT TALL X 64 FT LONG BLOCK WALL AT REAR OF PROPERTY PER P/BC 2014**

Permit Description: **Nonbldg-New**  
Work Class:  
Proposed Use: 1 or 2 Family Dwelling Misc. Bldg or Structure  
Permit Number: 190203000001748  
Status: Permit Finaled  
Valuation: \$2,000.00  
Contractor Company:  
Contractor Name:

Date: **9/19/2018**  
Permit Type:  
Description: **Plan Check NEW SWIMMING POOL: 9' X 36' , NEW SPA: 9' X 9'. PER LA STD PLAN NO. 27**

Permit Description: **Swimming-Pool/Spa**  
Work Class:  
Proposed Use: 1 or 2 Family Dwelling Suimming Pools/Spa  
Permit Number: 180473000001709  
Status: Issued  
Valuation: \$17,500.00  
Contractor Company:  
Contractor Name:

Date: **2/15/2018**  
Permit Type:  
Description: **Plan Check ADDING 13 HEADS.**

Permit Description: **Fire Sprinkler**  
Work Class:  
Proposed Use: 1 or 2 Family Dwelling  
Permit Number: 170431000106364  
Status: Permit Finaled  
Valuation: \$0.00  
Contractor Company:  
Contractor Name: A & D FIRE SPRINKLERS INC

## ADJOINING PROPERTY FINDINGS

Date: **12/20/2017**  
Permit Type:  
Description: **Plan Check INSTALLATION OF FIRE PROTECTION SYSTEM IN SINGLE FAMILY DWELLING. NFPA**

Permit Description: **Fire Sprinkler**  
Work Class:  
Proposed Use: 1 or 2 Family Dwelling  
Permit Number: 170431000006364  
Status: Permit Finaled  
Valuation: \$850,000.00  
Contractor Company:  
Contractor Name: A & D FIRE SPRINKLERS INC

Date: **12/6/2017**  
Permit Type:  
Description: **Plan Check PV1. ROOFMOUNTED SOLAR SYSTEM. SYSTEM SIZE: 10.080 KW**

Permit Description: **Electrical**  
Work Class:  
Proposed Use: 1 or 2 Family Dwelling  
Permit Number: 170412000041502  
Status: Issued  
Valuation: \$0.00  
Contractor Company:  
Contractor Name: SUNPOWER CORPORATION SYSTEMS

Date: **3/28/2017**  
Permit Type:  
Description: **No Plan Check**

Permit Description: **Electrical**  
Work Class:  
Proposed Use: 1 or 2 Family Dwelling  
Permit Number: 170412000009950  
Status: Issued  
Valuation: \$0.00  
Contractor Company:  
Contractor Name: DAVCO ELECTRIC

## ADJOINING PROPERTY FINDINGS

Date: **10/28/2016**  
Permit Type:  
Description: **Plan Check NEW TWO STORY S.F.D. WITH ATTACHED GARAGE. METHANE VENTING EXTRACTION**

Permit Description: **Plumbing**  
Work Class:  
Proposed Use: 1 or 2 Family Dwelling  
Permit Number: 150421000021326  
Status: Issued  
Valuation: \$850,000.00  
Contractor Company:  
Contractor Name: REALCO CREATIONS INC

Date: **7/21/2016**  
Permit Type:  
Description: **Plan Check NEW 1-STORY S.F.D. WITH HABITABLE BASEMENT WITH ATTACHED GARAGE**

Permit Description: **Bldg-New**  
Work Class:  
Proposed Use: 1 or 2 Family Dwelling Single Family Residence  
Permit Number: 150101000002644  
Status: Issued  
Valuation: \$850,000.00  
Contractor Company:  
Contractor Name:

## ADJOINING PROPERTY FINDINGS

Date: **7/21/2016**  
Permit Type:  
Description: **Plan Check SITE GRADING FOR NEW 1-STORY S.F.D. WITH HABITABLE BASEMENT AND ATTACH**

Permit Description: **Grading**  
Work Class:  
Proposed Use: 1 or 2 Family Dwelling Grading Non-Hill  
Permit Number: 160301000001073  
Status: Issued  
Valuation: \$430.00  
Contractor Company:  
Contractor Name:

Date: **6/29/2016**  
Permit Type:  
Description: **No Plan Check**

Permit Description: **Electrical**  
Work Class:  
Proposed Use: 1 or 2 Family Dwelling  
Permit Number: 160413000022862  
Status: Issued  
Valuation: \$0.00  
Contractor Company:  
Contractor Name:

Date: **9/28/2015**  
Permit Type:  
Description: **Plan Check DEMOLITION OF EXISTING TWO STORY HOUSE WITH ATTACHED GARAGE TO CLEAR L**

Permit Description: **Bldg-Demolition**  
Work Class:  
Proposed Use: 1 or 2 Family Dwelling Single Family Residence Misc. Bldg or Structure  
Permit Number: 150191000002868  
Status: Permit Expired  
Valuation: \$7,200.00  
Contractor Company:  
Contractor Name:

## ADJOINING PROPERTY FINDINGS

Date: **7/3/2013**  
Permit Type:  
Description: **No Plan Check General rehab (No alteration & no structural changes.) (less than 10% of replacement cost of bldg). New drywall (no walls added). Kitchen and bath remodel (no structural changes): New kitchen cabinets and bathroom tile. C/O windows and doors same size and location. "COMPLY WITH DEPARTMENT ORDER effective date 02/15/2013. PERMIT WILL EXPIRE 30 DAYS FROM ISSUANCE DATE"**

Permit Description: **Bldg-Alter/Repair**  
Work Class:  
Proposed Use: 1 or 2 Family Dwelling Single Family Residence  
Permit Number: 130167000013190  
Status:  
Valuation: \$40,000.00  
Contractor Company:  
Contractor Name: MC BETH JAMES OLAND

Date: **7/3/2013**  
Permit Type:  
Description: **No Plan Check 200amp service upgrade and electrical re wire. "COMPLY WITH DEPARTMENT ORDER effective date 02/15/2013. PERMIT WILL EXPIRE 30 DAYS FROM ISSUANCE DATE"**

Permit Description: **Electrical**  
Work Class:  
Proposed Use: 1 or 2 Family Dwelling  
Permit Number: 130417000017511  
Status:  
Valuation: \$0.00  
Contractor Company:  
Contractor Name: MC BETH JAMES OLAND

## ADJOINING PROPERTY FINDINGS

Date: **7/3/2013**  
Permit Type:  
Description: **No Plan Check Complete repipe and replacement of fixtu res. "COMPLY WITH DEPARTMENT ORDER effective date 02/15/2013. PERMIT WILL EXPIRE 30 DAYS FROM ISSUANCE DATE"**

Permit Description: **Plumbing**  
Work Class:  
Proposed Use: 1 or 2 Family Dwelling  
Permit Number: 130427000012803  
Status:  
Valuation: \$0.00  
Contractor Company:  
Contractor Name: MC BETH JAMES OLAND

Date: **7/3/2013**  
Permit Type:  
Description: **No Plan Check Install 5ton a/c and heat split system u nit "COMPLY WITH DEPARTMENT ORDER effective date 02/15/2013. PERMIT WILL EXPIRE 30 DAYS FROM ISSUANCE DATE"**

Permit Description: **HVAC**  
Work Class:  
Proposed Use: 1 or 2 Family Dwelling  
Permit Number: 130447000006861  
Status:  
Valuation: \$0.00  
Contractor Company:  
Contractor Name: MC BETH JAMES OLAND

## ADJOINING PROPERTY FINDINGS

### 743 S LONGWOOD AVE

C.O. Issued Date: **8/20/2014**

Date: **1/23/2014**

Permit Type:

Description: **Plan Check NEW 2-STORY ADDITION INCLUDING ADDITION OF A NEW BEDROOM, 3 BATHROOMS AND REMODEL THROUGHOUT. NEW ATTACHED DECK.**

Permit Description: **Bldg-Addition**

Work Class:

Proposed Use: 1 or 2 Family Dwelling Single Family Residence

Permit Number: 130141000005121

Status:

Valuation: \$76,000.00

Contractor Company:

Contractor Name:

Date: **10/30/2013**

Permit Type:

Description: **No Plan Check Replace 1 window(s). Same size, location number, type. Replace 2 door(s). Same size, location, number, type. Add sill plate anchors bolts, cripple wall plywood and replace foundation per L.A. City Std. Plan #1(EQ hazard reduction per Chapter 92). Replace damaged wood framing (less than 10%). Same size, spacing, type.**

Permit Description: **Bldg-Alter/Repair**

Work Class:

Proposed Use: 1 or 2 Family Dwelling Private Garage

Permit Number: 130169000022603

Status:

Valuation: \$6,052.00

Contractor Company:

Contractor Name:

## ADJOINING PROPERTY FINDINGS

### 749 S LONGWOOD AVE

Date: **4/20/2015**  
Permit Type:  
Description: **No Plan Check**

Permit Description: **Plumbing**  
Work Class:  
Proposed Use: 1 or 2 Family Dwelling  
Permit Number: 150423000007858  
Status:  
Valuation: \$0.00  
Contractor Company:  
Contractor Name: TRI - STATE RETROFITTERS INC

### S MANSFIELD AVE

### 642 S MANSFIELD AVE

Date: **12/29/2015**  
Permit Type:  
Description: **No Plan Check**

Permit Description: **Electrical**  
Work Class:  
Proposed Use: 1 or 2 Family Dwelling  
Permit Number: 150414000043815  
Status: Permit Expired  
Valuation: \$0.00  
Contractor Company:  
Contractor Name: HIGH VOLTAGE ELECTRICAL CONTRACTOR



## ADJOINING PROPERTY FINDINGS

### 646 S MANSFIELD AVE

Date: **2/14/2001**  
Permit Type:  
Description: **Plan Check NEW SFD W/ ATT. GARAGE 2100 SQ. FT. 2 STORY BLDG, STYLE 2100 M**

Permit Description: **Bldg-New**  
Work Class:  
Proposed Use: 1 or 2 Family Dwelling Single Family Residence  
Permit Number: 000101000003390  
Status:  
Valuation: \$169,300.00  
Contractor Company:  
Contractor Name: HUME DEVELOPMENT

Date: **9/19/2000**  
Permit Type:  
Description: **Plan Check SITE GRADING FOR NEW HOUSES CUT:210 C.Y. FILL: 210 C.Y.**

Permit Description: **Grading**  
Work Class:  
Proposed Use: 1 or 2 Family Dwelling Grading Non-Hill  
Permit Number: 000301000001506  
Status:  
Valuation: \$210.00  
Contractor Company:  
Contractor Name: HUME CONSTRUCTION

## ADJOINING PROPERTY FINDINGS

**652 S MANSFIELD AVE**

Date: **9/25/2002**  
Permit Type:  
Description: **Plan Check ADD AN ATTACHED 12'X 21' (252 SQ.FT) PATIO COVER AT REAR OF TWO STORY HOUSE. PATIO COVER IS STRUCTURALLY IDEPENDENT FROM (E) HOUSE . COSTRUCTION PER CITY STD DETAIL.**

Permit Description: **Bldg-Addition**  
Work Class:  
Proposed Use: 1 or 2 Family Dwelling Single Family Residence  
Permit Number: 020141000006501  
Status:  
Valuation: \$3,780.00  
Contractor Company:  
Contractor Name:

Date: **9/23/2002**  
Permit Type:  
Description: **Plan Check change of address and legal description on permit # 02016-10k-14419**

Permit Description: **Bldg-Alter/Repair**  
Work Class:  
Proposed Use: 1 or 2 Family Dwelling Single Family Residence  
Permit Number: 020161000114419  
Status:  
Valuation: \$0.00  
Contractor Company:  
Contractor Name:

## ADJOINING PROPERTY FINDINGS

Date: **2/14/2001**  
Permit Type:  
Description: **Plan Check NEW SFD W/ ATT. GARAGE 2269 SQ. FT 2 STORY SFD, STYLE 2269 F**

Permit Description: **Bldg-New**  
Work Class:  
Proposed Use: 1 or 2 Family Dwelling Single Family Residence  
Permit Number: 000101000003389  
Status:  
Valuation: \$185,400.00  
Contractor Company:  
Contractor Name: HUME DEVELOPMENT

### 658 S MANSFIELD AVE

Date: **10/28/2013**  
Permit Type:  
Description: **Plan Check PV1 TRANSFORMERLESS SYSTEM. TOTAL SYSTEM SIZE 3.8KWAC. 15 MODULES AND 1 INVERTER**

Permit Description: **Electrical**  
Work Class:  
Proposed Use: 1 or 2 Family Dwelling  
Permit Number: 130412000030012  
Status:  
Valuation: \$0.00  
Contractor Company:  
Contractor Name: A W S ELECTRICAL & SOLAR INC

## ADJOINING PROPERTY FINDINGS

Date: **7/29/2005**  
Permit Type:  
Description: **No Plan Check SUPPLEMENTAL PERMIT TO LOWER WINDOW SILL TO MEET EGRESS ON 3X5 WINDOW IN BEDROOM.**

Permit Description: **Bldg-Alter/Repair**  
Work Class:  
Proposed Use: 1 or 2 Family Dwelling Single Family Residence  
Permit Number: 050144000107153  
Status:  
Valuation: \$100.00  
Contractor Company:  
Contractor Name: GALKOS CONSTRUCTION

C.O. Issued Date: **2/16/2006**  
Date: **7/26/2005**  
Permit Type:  
Description: **Plan Check ADD PATION ENCLOSURE (6' W. x 10' L.) AT REAR PER CITY STD. PLAN # 151. Related Elec.**

Permit Description: **Bldg-Addition**  
Work Class:  
Proposed Use: 1 or 2 Family Dwelling Single Family Residence  
Permit Number: 050144000007153  
Status:  
Valuation: \$9,600.00  
Contractor Company:  
Contractor Name: GALKOS CONSTRUCTION

Date: **2/14/2001**  
Permit Type:  
Description: **Plan Check NEW SFD W/ ATT. GARAGE 2100 SQ. FT. 2 STORY SFD, STYLE 2100 F**

Permit Description: **Bldg-New**  
Work Class:  
Proposed Use: 1 or 2 Family Dwelling Single Family Residence  
Permit Number: 000101000003364  
Status:  
Valuation: \$169,300.00  
Contractor Company:  
Contractor Name: HUME DEVELOPMENT

## ADJOINING PROPERTY FINDINGS

### 659 S MANSFIELD AVE

Date: **1/5/2010**  
Permit Type:  
Description: **No Plan Check REPLACE PACKAGE HVAC UNIT**

Permit Description: **HVAC**  
Work Class:  
Proposed Use: 1 or 2 Family Dwelling  
Permit Number: 100449000000086  
Status:  
Valuation: \$0.00  
Contractor Company:  
Contractor Name: AROUND THE CLOCK HEATING & A/C

Date: **5/9/2008**  
Permit Type:  
Description: **No Plan Check 2 WAY CLEAN OUT / OPEN TRENCH.**

Permit Description: **Plumbing**  
Work Class:  
Proposed Use: 1 or 2 Family Dwelling  
Permit Number: 080423000008819  
Status:  
Valuation: \$0.00  
Contractor Company:  
Contractor Name: DIAMOND MIKE PLUMBING HEATING & AIR CONDITIONING

Date: **9/5/2002**  
Permit Type:  
Description: **No Plan Check INSTALL ANCHOR/BRACING PER LA STD. PLAN NUMBER ONE.**

Permit Description: **Bldg-Alter/Repair**  
Work Class:  
Proposed Use: 1 or 2 Family Dwelling Single Family Residence  
Permit Number: 020162000017377  
Status:  
Valuation: \$2,500.00  
Contractor Company:  
Contractor Name: WEINSTEIN CONSTRUCTION CORPORATION

## ADJOINING PROPERTY FINDINGS

Date: **7/25/2002**  
Permit Type:  
Description: **Plan Check ENCLOSE PORCH BY BUILDING TWO WALLS. ALL WORK PER TYPE V CONSTRUCTION.**

Permit Description: **Bldg-Alter/Repair**  
Work Class:  
Proposed Use: 1 or 2 Family Dwelling Single Family Residence  
Permit Number: 020161000014419  
Status:  
Valuation: \$2,000.00  
Contractor Company:  
Contractor Name:

### 664 S MANSFIELD AVE

Date: **8/4/2014**  
Permit Type:  
Description: **No Plan Check Installation of roof-mounted solar PV system, not exceeding a total AC output of 10KW and not more than two strings, in 1 or 2 family dwelling**

Permit Description: **Electrical**  
Work Class:  
Proposed Use: 1 or 2 Family Dwelling  
Permit Number: 140419000020904  
Status:  
Valuation: \$0.00  
Contractor Company:  
Contractor Name: SOLARCITY CORPORATION

## ADJOINING PROPERTY FINDINGS

Date: **2/14/2001**  
Permit Type:  
Description: **Plan Check NEW SFD W/ ATT. GARAGE 2269 SQ. F.T 2 STORY SFD, STYLE 2269 M**

Permit Description: **Bldg-New**  
Work Class:  
Proposed Use: 1 or 2 Family Dwelling Single Family Residence  
Permit Number: 000101000003366  
Status:  
Valuation: \$185,400.00  
Contractor Company:  
Contractor Name: HUME DEVELOPMENT

### 703 S MANSFIELD AVE

Date: **11/6/2007**  
Permit Type:  
Description: **No Plan Check 100 AMP FOR AT&T FIBER NODE. RELEASE TO LADWP AS: 703 S. MANSFIELD AVE., UNIT TEL 1.**

Permit Description: **Electrical**  
Work Class:  
Proposed Use: Commercial  
Permit Number: 070411000026851  
Status:  
Valuation: \$0.00  
Contractor Company:  
Contractor Name: RASIC W A CONSTRUCTION COMPANY INC

## ADJOINING PROPERTY FINDINGS

### 717 S MANSFIELD AVE

Date: 9/21/2006  
Permit Type:  
Description: **Plan Check CONSTRUCT NEW 3'6" HIGH IN FRONT YARD (LENGTH = 15') AND 6' HIGH BLOCK WALL ALONG INTERIOR LOT LINE (LENGTH = 119'). CONSTRUCTION PER CITY STANDARDS (P/BC 2002-096).**

Permit Description: **Nonbldg-New**  
Work Class:  
Proposed Use: Commercial Misc. Bldg or Structure  
Permit Number: 060201000003515  
Status:  
Valuation: \$15,000.00  
Contractor Company:  
Contractor Name: BENCHMARK CONSTRUCTORS

### 724 S MANSFIELD AVE

Date: 2/12/2013  
Permit Type:  
Description: **No Plan Check REPLACE BREAKER**

Permit Description: **Electrical**  
Work Class:  
Proposed Use: Apartment  
Permit Number: 130413000003619  
Status:  
Valuation: \$0.00  
Contractor Company:  
Contractor Name: KOLA ELECTRIC



## ADJOINING PROPERTY FINDINGS

Date: **6/18/2009**  
Permit Type:  
Description: **No Plan Check Replaced existing 100 Glns Water heater**

Permit Description: **Plumbing**  
Work Class:  
Proposed Use: Commercial  
Permit Number: 090429000010099  
Status:  
Valuation: \$0.00  
Contractor Company:  
Contractor Name: ROBBY'S ROOTER INC

### **S MCCADDEN PL**

#### **639 S MCCADDEN PL**

Date: **8/3/2001**  
Permit Type:  
Description: **Plan Check Add 1 story new family room(15.83'x17',269.11s.f.)**

Permit Description: **Bldg-Addition**  
Work Class:  
Proposed Use: 1 or 2 Family Dwelling Single Family Residence Single Family Residence  
Permit Number: 010143000004057  
Status:  
Valuation: \$19,000.00  
Contractor Company:  
Contractor Name: ARROW CONSTRUCTION & REMODELING

## ADJOINING PROPERTY FINDINGS

Date: **7/3/2001**  
Permit Type:  
Description: **No Plan Check (2) BATHROOM REMODEL-REPAIR/REPLACE ONLY. NO CHANGES IN WALLS OR OPENINGS. FOR HOUSE COMBINED W/ELECTRICAL & PLUMBING. DRYWALL/PLASTER PATCH AND PAINT.**

Permit Description: **Bldg-Alter/Repair**  
Work Class:  
Proposed Use: 1 or 2 Family Dwelling Single Family Residence  
Permit Number: 010163000012342  
Status:  
Valuation: \$8,000.00  
Contractor Company:  
Contractor Name: ARROW CONSTRUCTION & REMODELING

### 645 S MCCADDEN PL

Date: **6/25/1997**  
Permit Type:  
Description: **No Plan Check Remove existing tile roof and replace base felt. Re-install tile.**

Permit Description: **Bldg-Alter/Repair**  
Work Class:  
Proposed Use: 1 or 2 Family Dwelling Single Family Residence Single Family Residence  
Permit Number: 970165000014251  
Status:  
Valuation: \$2,500.00  
Contractor Company:  
Contractor Name: YANG CHANG YEOL

## ADJOINING PROPERTY FINDINGS

### 651 S MCCADDEN PL

Date: **11/5/2014**  
Permit Type:  
Description: **No Plan Check Dedicated electrical lines for the cond nser and the air handler.**

Permit Description: **Electrical**  
Work Class:  
Proposed Use: 1 or 2 Family Dwelling  
Permit Number: 140419000030754  
Status:  
Valuation: \$0.00  
Contractor Company:  
Contractor Name: PROS 360 - PERFORMANCE CONTRACTOR, INC.

Date: **11/5/2014**  
Permit Type:  
Description: **No Plan Check Install 17 SEER heat-pump.**

Permit Description: **HVAC**  
Work Class:  
Proposed Use: 1 or 2 Family Dwelling  
Permit Number: 140449000011180  
Status:  
Valuation: \$0.00  
Contractor Company:  
Contractor Name: PROS 360 - PERFORMANCE CONTRACTOR, INC.

## ADJOINING PROPERTY FINDINGS

Date: **2/8/2005**  
Permit Type:  
Description: **Plan Check PROPOSED BLOCK WALL PER L.A. CITY STANDARDS ALONG THE SOUTH SIDE IN THE REAR OF THE PROPERTY. L= 86' MAX HT= 6'**

Permit Description: **Nonbldg-New**  
Work Class:  
Proposed Use: 1 or 2 Family Dwelling Misc. Bldg or Structure  
Permit Number: 050203000000387  
Status:  
Valuation: \$3,500.00  
Contractor Company:  
Contractor Name:

Date: **3/3/2004**  
Permit Type:  
Description: **Plan Check 36' X 19' IRREG. SHAPED X 7' DEEP MAX. POOL AND 7' X 7' X 3.5' DEEP MAX. SPA PER STD PLAN #268.**

Permit Description: **Swimming-Pool/Spa**  
Work Class:  
Proposed Use: 1 or 2 Family Dwelling Swimming Pools/Spa  
Permit Number: 040472000000239  
Status:  
Valuation: \$20,000.00  
Contractor Company:  
Contractor Name: AVANTI POOLS

## ADJOINING PROPERTY FINDINGS

### 659 S MCCADDEN PL

Date: **1/4/2002**  
Permit Type:  
Description: **No Plan Check Permit for existing earthquake shut-off valve.**

Permit Description: **Plumbing**  
Work Class:  
Proposed Use: 1 or 2 Family Dwelling  
Permit Number: 020423000000213  
Status:  
Valuation: \$0.00  
Contractor Company:  
Contractor Name: ORTEGA PLUMBING

### 665 S MCCADDEN PL

Date: **10/25/2011**  
Permit Type:  
Description: **No Plan Check Re-roof with Class A or B material weighing less than 6 pound per sq. ft.**

Permit Description: **Bldg-Alter/Repair**  
Work Class:  
Proposed Use: 1 or 2 Family Dwelling Single Family Residence  
Permit Number: 110161000021120  
Status:  
Valuation: \$10,000.00  
Contractor Company:  
Contractor Name:

## ADJOINING PROPERTY FINDINGS

Date: **2/8/2010**  
Permit Type:  
Description: **No Plan Check Add sill plate anchor bolts and cripple wall plywood per LA City Standard Plan #1; no foundation replacement (Earthquake hazard reduction per Chapter 92 of the Los Angeles Building Code). (Houses, residential buildings up to 3 stories and up to 4 units).**

Permit Description: **Bldg-Alter/Repair**  
Work Class:  
Proposed Use: 1 or 2 Family Dwelling Single Family Residence  
Permit Number: 100161000002086  
Status:  
Valuation: \$4,620.00  
Contractor Company:  
Contractor Name: AFTER BEFORE CREATIONS INC

### 671 S MCCADDEN PL

Date: **1/30/2015**  
Permit Type:  
Description: **No Plan Check**

Permit Description: **Plumbing**  
Work Class:  
Proposed Use: 1 or 2 Family Dwelling  
Permit Number: 150429000002038  
Status:  
Valuation: \$0.00  
Contractor Company:  
Contractor Name: SIMONYAN GRIGOR INC

## ADJOINING PROPERTY FINDINGS

### 677 S MCCADDEN PL

Date: **10/8/2019**  
Permit Type:  
Description: **Re-roof with Class A or B material weighing less than 6 pounds per sq.**

Permit Description: **Bldg-Alter/Repair**  
Work Class:  
Proposed Use: 1 or 2 Family Dwelling Single Family Residence  
Permit Number: 190161000032313  
Status: Permit Finaled  
Valuation: \$8,000.00  
Contractor Company:  
Contractor Name: CHOICE ROOFING

Date: **1/3/2019**  
Permit Type:  
Description: **RE-ROOF WITH CLASS A OR B MATERIAL WEIGHING LESS THAN 6 POUNDS PER SQ.**

Permit Description: **Bldg-Alter/Repair**  
Work Class:  
Proposed Use: 1 or 2 Family Dwelling Single Family Residence  
Permit Number: 180164000040220  
Status: Issued  
Valuation: \$18,000.00  
Contractor Company:  
Contractor Name: SO COAST & VALLEY ROOFING INC, IRONBUILT INC

## ADJOINING PROPERTY FINDINGS

Date: **8/25/2005**  
Permit Type:  
Description: **No Plan Check EARTHQUAKE HAZARD REDUCTION: FOUNDATION ANCHOR BOLTING/ CRIPPLE WALL BRACING PER LA CITY STANDARD PLAN.**

Permit Description: **Bldg-Alter/Repair**  
Work Class:  
Proposed Use: 1 or 2 Family Dwelling Single Family Residence  
Permit Number: 050163000018062  
Status:  
Valuation: \$12,000.00  
Contractor Company:  
Contractor Name: LUPU IANCU

Date: **6/12/2003**  
Permit Type:  
Description: **Plan Check REMOVE (E) INT. PARTITION TO CONVERT (E) MAID ROOM INTO KITCHEN EXPANSION PER ENGINEER.**

Permit Description: **Bldg-Alter/Repair**  
Work Class:  
Proposed Use: 1 or 2 Family Dwelling Single Family Residence  
Permit Number: 030162000011002  
Status:  
Valuation: \$5,000.00  
Contractor Company:  
Contractor Name: PAUL PERRY S

Date: **11/19/2002**  
Permit Type:  
Description: **No Plan Check GAS VAVLE**

Permit Description: **Plumbing**  
Work Class:  
Proposed Use: 1 or 2 Family Dwelling  
Permit Number: 020429000035887  
Status:  
Valuation: \$0.00  
Contractor Company:  
Contractor Name: ASAP RETROFITTER



## ADJOINING PROPERTY FINDINGS

### W WILSHIRE BLVD

#### 5050 W WILSHIRE BLVD

Date: **10/2/2009**  
Permit Type:  
Description: **Plan Check Installation of a methane mitigation system for a BMW dealership. Level 2**

Permit Description: **Plumbing**  
Work Class:  
Proposed Use: Commercial  
Permit Number: 080421000018576  
Status:  
Valuation: \$0.00  
Contractor Company:  
Contractor Name: HINCKLEY-VONPERTZ PLUMBING INC

Date: **7/11/2008**  
Permit Type:  
Description: **Plan Check DEMOLISH EXISTING 1-STORY RESTAURANT [1972LA47276]. SEWER CAP REQUIRED. FENCE AND CANOPY REQUIRED FOR A PORTION ALONG CITRUS AVE. HANDWRECKING METHOD.**

Permit Description: **Bldg-Demolition**  
Work Class:  
Proposed Use: Commercial Restaurant Misc. Bldg or Structure  
Permit Number: 080191000001175  
Status:  
Valuation: \$30,000.00  
Contractor Company:  
Contractor Name: KUNZIK & SARA CONSTRUCTION INC

## ADJOINING PROPERTY FINDINGS

Date: **7/11/2008**  
Permit Type:  
Description: **No Plan Check SEWER CAP.**

Permit Description: **Plumbing**  
Work Class:  
Proposed Use: Commercial  
Permit Number: 080421000013089  
Status:  
Valuation: \$0.00  
Contractor Company:  
Contractor Name: KUNZIK & SARA CONSTRUCTION INC

### 5102 W WILSHIRE BLVD

Date: **2/26/2019**  
Permit Type:  
Description:

Permit Description: **Electrical**  
Work Class:  
Proposed Use: Commercial  
Permit Number: 190419000007026  
Status: Issued  
Valuation: \$0.00  
Contractor Company:  
Contractor Name: WATER STUDIO INC

Date: **2/26/2019**  
Permit Type:  
Description:

Permit Description: **Plumbing**  
Work Class:  
Proposed Use: Commercial  
Permit Number: 190429000004426  
Status: Permit Finaled  
Valuation: \$0.00  
Contractor Company:  
Contractor Name: WATER STUDIO INC

## ADJOINING PROPERTY FINDINGS

Date: **12/13/2017**  
Permit Type:  
Description: **Plan Check (1) New 28.3"x 14.5" and 18"x 113", 16sf, 16.8' from grade illuminated c**

Permit Description: **Sign**  
Work Class:  
Proposed Use: Onsite Signs  
Permit Number: 170481000003502  
Status: Permit Finaled  
Valuation: \$2,300.00  
Contractor Company:  
Contractor Name: TYKO TAKO, RUBEN & LEON INC

Date: **9/15/2006**  
Permit Type:  
Description: **Plan Check Relocating switchgear to ground level, refeed 8 subpanels and add 2 new panels. T-24.**

Permit Description: **Electrical**  
Work Class:  
Proposed Use: Commercial  
Permit Number: 060411000020413  
Status:  
Valuation: \$0.00  
Contractor Company:  
Contractor Name: BENCHMARK CONSTRUCTORS

Date: **6/13/2001**  
Permit Type:  
Description: **No Plan Check ADDING 2 EXIT SIGN S AND 1 E LIGHT AS PER LAFD**

Permit Description: **Electrical**  
Work Class:  
Proposed Use: Commercial  
Permit Number: 990411000208966  
Status:  
Valuation: \$0.00  
Contractor Company:  
Contractor Name: PENIR JIM

## ADJOINING PROPERTY FINDINGS

Date: **6/26/2000**  
Permit Type:  
Description: **No Plan Check SUPPLEMENTAL PERMIT TO # 99042-10000-06340. 1 HOUR EXTRA TRIP.**

Permit Description: **Plumbing**  
Work Class:  
Proposed Use: Commercial  
Permit Number: 990421000306340  
Status:  
Valuation: \$0.00  
Contractor Company:  
Contractor Name: PENIR JIM

Date: **6/13/2000**  
Permit Type:  
Description: **Plan Check RESTROOMS - UPGRADE @ (E) CHURCH REMOVE BEARING WALL AND REPLACE W 6X16 NEW BEAM. PROVIDE NEW SLAB AND FOOTINGS @ EAST AND WEST TOILET ROOMS EXTERIOR GLASS BLOCK TO REPLACE WINDOW FRONT. NEW OPENING @ CONC. WALL**

Permit Description: **Bldg-Alter/Repair**  
Work Class:  
Proposed Use: Commercial Church  
Permit Number: 000161000009750  
Status:  
Valuation: \$25,000.00  
Contractor Company:  
Contractor Name: BENCHMARK CONSTRUCTORS

## ADJOINING PROPERTY FINDINGS

Date: **6/13/2000**  
Permit Type:  
Description: **No Plan Check SUPPLEMENTAL PERMIT TO 99041-10000-08966, CHANGE OF ADDRESS & CONTRACTOR-FROM 5102-5108 TO 5102-5110 W WILSHIRE BLVD., ALSO ADD BRANCH PANEL FOR HVAC AND 40 EXISTING CIRCUITS NEEDED.**

Permit Description: **Electrical**  
Work Class:  
Proposed Use: Commercial  
Permit Number: 990411000108966  
Status:  
Valuation: \$0.00  
Contractor Company:  
Contractor Name: BENCHMARK CONSTRUCTORS

Date: **6/13/2000**  
Permit Type:  
Description: **No Plan Check SUPPLEMENTAL PERMIT TO 9942-10001-06340, CHANGE OF ADDRESS & CONTRACTOR, FROM 5102-5108 TO 5102-5110 W WILSHIRE BLVD. ALSO, INSTALL NEW FIXTURES AND 3 WATER HEATERS.**

Permit Description: **Plumbing**  
Work Class:  
Proposed Use: Commercial  
Permit Number: 990421000206340  
Status:  
Valuation: \$0.00  
Contractor Company:  
Contractor Name: BENCHMARK CONSTRUCTORS

## ADJOINING PROPERTY FINDINGS

Date: **6/13/2000**  
Permit Type:  
Description: **No Plan Check SUPPLEMENTAL PERMIT TO 99044-10000-08737, CHANGE OF ADDRESS & CONTRACTOR, FROM 5102-5108 TO 5102-5110 W WILSHIRE BLVD.**

Permit Description: **HVAC**  
Work Class:  
Proposed Use: Commercial  
Permit Number: 990441000108737  
Status:  
Valuation: \$0.00  
Contractor Company:  
Contractor Name: BENCHMARK CONSTRUCTORS

Date: **5/12/2000**  
Permit Type:  
Description: **No Plan Check CHANGE OF CONTRACTOR ON PERMIT #99LA85698 PCIS# 99016-10000-06565**

Permit Description: **Bldg-Alter/Repair**  
Work Class:  
Proposed Use: Commercial Retail  
Permit Number: 990163000106565  
Status:  
Valuation: \$301.00  
Contractor Company:  
Contractor Name: BENCHMARK CONSTRUCTORS

## ADJOINING PROPERTY FINDINGS

Date: **12/16/1999**  
Permit Type:  
Description: **Plan Check EXISTING RETAIL. A.S. IS PROVIDED PER OWNER .( NOT REQUIRED INSTALLATION IS VOLUNTIERLY). ( CHAMPION CENTER OWNED BY CHURCH NEXT DOOR)**

Permit Description: **Fire Sprinkler**  
Work Class:  
Proposed Use: Commercial  
Permit Number: 990432000001358  
Status:  
Valuation: \$0.00  
Contractor Company:  
Contractor Name: GLEN FIRE PROTECTION CO

Date: **10/20/1999**  
Permit Type:  
Description: **No Plan Check SUPPLEMENTAL PERMIT TO 99042-10000-06340. REPLACE SYSTEM & WATER SERVICE.**

Permit Description: **Plumbing**  
Work Class:  
Proposed Use: Commercial  
Permit Number: 990421000106340  
Status:  
Valuation: \$0.00  
Contractor Company:  
Contractor Name: PENIR JIM

## ADJOINING PROPERTY FINDINGS

Date: **10/4/1999**  
Permit Type:  
Description: **Plan Check INSTALL NEW HVAC SYSTEM.**

Permit Description: **HVAC**  
Work Class:  
Proposed Use: Commercial  
Permit Number: 990441000008737  
Status:  
Valuation: \$0.00  
Contractor Company:  
Contractor Name: PENIR JIM

Date: **5/13/1999**  
Permit Type:  
Description: **No Plan Check T.I.**

Permit Description: **Electrical**  
Work Class:  
Proposed Use: Commercial  
Permit Number: 990411000008966  
Status:  
Valuation: \$0.00  
Contractor Company:  
Contractor Name: PENIR JIM

Date: **5/13/1999**  
Permit Type:  
Description: **No Plan Check NEW RESTROOMS.**

Permit Description: **Plumbing**  
Work Class:  
Proposed Use: Commercial  
Permit Number: 990421000006340  
Status:  
Valuation: \$0.00  
Contractor Company:  
Contractor Name: PENIR JIM



## ADJOINING PROPERTY FINDINGS

Date: **4/15/1999**  
Permit Type:  
Description: **Plan Check INTERIOR PARTITION WALLS AND TENANT DEMISING WALLS  
CREATE 5 RETAIL SPACES.**

Permit Description: **Bldg-Alter/Repair**  
Work Class:  
Proposed Use: Commercial Retail  
Permit Number: 990161000006565  
Status:  
Valuation: \$21,500.00  
Contractor Company:  
Contractor Name: PENIR JIM

### 5110 W WILSHIRE BLVD

Date: **6/15/2001**  
Permit Type:  
Description: **No Plan Check SUPPLEMENTAL PERMIT 2 HOURS FIRE LIFE SAFETY TEST**

Permit Description: **Electrical**  
Work Class:  
Proposed Use: Commercial  
Permit Number: 000412000124822  
Status:  
Valuation: \$0.00  
Contractor Company:  
Contractor Name: JAM FIRE PROTECTION

## ADJOINING PROPERTY FINDINGS

Date: **12/6/2000**  
Permit Type:  
Description: **Plan Check new fire alarm system - oasis christian center.**

Permit Description: **Electrical**  
Work Class:  
Proposed Use: Commercial  
Permit Number: 000412000024822  
Status:  
Valuation: \$0.00  
Contractor Company:  
Contractor Name: JAM FIRE PROTECTION

Date: **9/14/1999**  
Permit Type:  
Description: **Plan Check WALL SIGN <9FTX16FT>**

Permit Description: **Sign**  
Work Class:  
Proposed Use: Onsite Signs  
Permit Number: 990482000001615  
Status:  
Valuation: \$4,500.00  
Contractor Company:  
Contractor Name: SIGNS R US

## ADJOINING PROPERTY FINDINGS

### 5112 W WILSHIRE BLVD

Date: **6/23/1997**  
Permit Type:  
Description: **No Plan Check transfer permit 97041-10000-03974 to arc electric, witness test, and four circuits. wksheet approved by Theos A.**

Permit Description: **Electrical**  
Work Class:  
Proposed Use: Commercial  
Permit Number: 970411000103974  
Status:  
Valuation: \$0.00  
Contractor Company:  
Contractor Name: ARC ELECTRIC

Date: **4/1/1997**  
Permit Type:  
Description: **No Plan Check TEMPORY SERVICE & PANEL, 1 PERMANENT PANEL**

Permit Description: **Electrical**  
Work Class:  
Proposed Use: Commercial  
Permit Number: 970411000003974  
Status:  
Valuation: \$0.00  
Contractor Company:  
Contractor Name: MC GEE SAMUEL JR

## ADJOINING PROPERTY FINDINGS

### WILSHIRE BLVD

#### 4900 WILSHIRE BLVD

Date: **11/5/2019**

Permit Type:

Description:

Permit Description: **Electrical**

Work Class:

Proposed Use: Commercial

Permit Number: 190419000045232

Status: Issued

Valuation: \$0.00

Contractor Company:

Contractor Name: CLARK ELECTRIC INC

Date: **3/9/2001**

Permit Type:

Description: **Plan Check 2 (TEMP.) BANNERS ON SCHOOL FENCE 33" X 120", TO READ :  
"ENROLL NOW ! WILSHIRE ELEMENTARY SCHOOL EXTENDED DAY CARE 7:00 AM  
-6:30PM 323-939-3800 "**.

Permit Description: **Sign**

Work Class:

Proposed Use: Onsite Signs

Permit Number: 010481000000351

Status:

Valuation: \$301.00

Contractor Company:

Contractor Name:

## ADJOINING PROPERTY FINDINGS

Date: **6/28/2000**  
Permit Type:  
Description: **Plan Check 2 BANNERS ON SCHOOL FENCE 33" X 120" ENROLL NOW WILSHIRE ELEM. SCH. EXTENDED DAY CARE 7:00-6:30 323-939-3800. TEMPORARY SIGN**

Permit Description: **Sign**  
Work Class:  
Proposed Use: Onsite Signs  
Permit Number: 000481000001179  
Status:  
Valuation: \$301.00  
Contractor Company:  
Contractor Name:

### 4929 WILSHIRE BLVD

Date: **2/28/2018**  
Permit Type:  
Description: **No Plan Check**

Permit Description: **Elevator**  
Work Class:  
Proposed Use: Commercial  
Permit Number: 180461000000349  
Status: Permit Finaled  
Valuation: \$0.00  
Contractor Company:  
Contractor Name: SPECIALIZED ELEVATOR CORPORATION

## ADJOINING PROPERTY FINDINGS

Date: **4/7/2016**  
Permit Type:  
Description: **Plan Check TENANT IMPROVEMENT IN EXISTING OFFICE SPACE (SUITE #800).  
ADDITION OF**

Permit Description: **Fire Sprinkler**  
Work Class:  
Proposed Use: Commercial  
Permit Number: 160431000001515  
Status: Permit Finaled  
Valuation: \$0.00  
Contractor Company:  
Contractor Name: DON CONSTRUCTION, PHILMONT MANAGEMENT INC, DNK ELECTRIC INC, A P S  
ELECTRIC INC

Date: **4/1/2016**  
Permit Type:  
Description: **No Plan Check**

Permit Description: **HVAC**  
Work Class:  
Proposed Use: Commercial  
Permit Number: 160441000003495  
Status: Permit Finaled  
Valuation: \$0.00  
Contractor Company:  
Contractor Name: DON CONSTRUCTION, PHILMONT MANAGEMENT INC, DNK ELECTRIC INC, A P S  
ELECTRIC INC

## ADJOINING PROPERTY FINDINGS

Date: **3/30/2016**  
Permit Type:  
Description: **No Plan Check**

Permit Description: **Electrical**  
Work Class:  
Proposed Use: Commercial  
Permit Number: 160419000010944  
Status: Permit Finaled  
Valuation: \$0.00  
Contractor Company:  
Contractor Name: DMD COMMUNICATIONS INC

Date: **3/18/2016**  
Permit Type:  
Description: **No Plan Check**

Permit Description: **Plumbing**  
Work Class:  
Proposed Use: Commercial  
Permit Number: 160421000005464  
Status: Permit Finaled  
Valuation: \$0.00  
Contractor Company:  
Contractor Name: DON CONSTRUCTION, PHILMONT MANAGEMENT INC, DNK ELECTRIC INC, A P S ELECTRIC INC

Date: **3/16/2016**  
Permit Type:  
Description: **No Plan Check**

Permit Description: **Electrical**  
Work Class:  
Proposed Use: Commercial  
Permit Number: 160411000009189  
Status: Permit Finaled  
Valuation: \$0.00  
Contractor Company:  
Contractor Name: HANSOL FIRE ALARM SYSTEMS

## ADJOINING PROPERTY FINDINGS

Date: **3/4/2016**  
Permit Type:  
Description: **Plan Check TENANT IMPROVEMENT OF EXISTING OFFICE SPACE DEMO AND NEW INTERIOR NON**

Permit Description: **Bldg-Alter/Repair**  
Work Class:  
Proposed Use: Commercial Office  
Permit Number: 160161000003759  
Status: Permit Finaled  
Valuation: \$249,560.00  
Contractor Company:  
Contractor Name: PHILMONT MANAGEMENT INC

Date: **2/26/2016**  
Permit Type:  
Description: **Plan Check**

Permit Description: **Electrical**  
Work Class:  
Proposed Use: Commercial  
Permit Number: 160411000006870  
Status: Permit Finaled  
Valuation: \$0.00  
Contractor Company:  
Contractor Name: PHILMONT MANAGEMENT INC

Date: **10/2/2015**  
Permit Type:  
Description: **No Plan Check**

Permit Description: **Elevator**  
Work Class:  
Proposed Use: Commercial  
Permit Number: 150462000001453  
Status: Permit Finaled  
Valuation: \$0.00  
Contractor Company:  
Contractor Name: SCHINDLER ELEVATOR CORPORATION



## ADJOINING PROPERTY FINDINGS

Date: **3/18/2015**  
Permit Type:  
Description: **No Plan Check**

Permit Description: **Elevator**  
Work Class:  
Proposed Use: Commercial  
Permit Number: 15046900000411  
Status:  
Valuation: \$0.00  
Contractor Company:  
Contractor Name: CITY LIFT BUILDING SERVICES INC

Date: **3/25/2014**  
Permit Type:  
Description: **No Plan Check Repace governor rope 5100215060**

Permit Description: **Elevator**  
Work Class:  
Proposed Use: Commercial  
Permit Number: 14046900000447  
Status:  
Valuation: \$0.00  
Contractor Company:  
Contractor Name: SCHINDLER ELEVATOR CORPORATION

Date: **3/19/2014**  
Permit Type:  
Description: **No Plan Check Replace Hoist Ropes**

Permit Description: **Elevator**  
Work Class:  
Proposed Use: Commercial  
Permit Number: 14046900000404  
Status:  
Valuation: \$0.00  
Contractor Company:  
Contractor Name: SCHINDLER ELEVATOR CORPORATION

## ADJOINING PROPERTY FINDINGS

Date: **11/6/2013**  
Permit Type:  
Description: **No Plan Check INSTALL NEW TWIST LOCK OUTLET 120 VAC**

Permit Description: **Electrical**  
Work Class:  
Proposed Use: Commercial  
Permit Number: 130412000031023  
Status:  
Valuation: \$0.00  
Contractor Company:  
Contractor Name: VCI CONSTRUCTION INC

Date: **11/5/2013**  
Permit Type:  
Description: **No Plan Check Install (1) Outlet**

Permit Description: **Electrical**  
Work Class:  
Proposed Use: Commercial  
Permit Number: 130419000030924  
Status:  
Valuation: \$0.00  
Contractor Company:  
Contractor Name: VCI TELCOM INC

Date: **11/28/2012**  
Permit Type:  
Description: **No Plan Check Replace gov rope**

Permit Description: **Elevator**  
Work Class:  
Proposed Use: Commercial  
Permit Number: 120469000001429  
Status:  
Valuation: \$0.00  
Contractor Company:  
Contractor Name: SCHINDLER ELEVATOR CORPORATION

## ADJOINING PROPERTY FINDINGS

Date: **11/28/2012**  
Permit Type:  
Description: **No Plan Check Replace hoist ropes**

Permit Description: **Elevator**  
Work Class:  
Proposed Use: Commercial  
Permit Number: 12046900001430  
Status:  
Valuation: \$0.00  
Contractor Company:  
Contractor Name: SCHINDLER ELEVATOR CORPORATION

Date: **9/25/2012**  
Permit Type:  
Description: **No Plan Check Replace governor rope**

Permit Description: **Elevator**  
Work Class:  
Proposed Use: Commercial  
Permit Number: 12046900001152  
Status:  
Valuation: \$0.00  
Contractor Company:  
Contractor Name: SCHINDLER ELEVATOR CORPORATION

Date: **7/20/2012**  
Permit Type:  
Description: **Plan Check NEW ONSITE WINDOW SIGN 7'-6" X 2' 0"**

Permit Description: **Sign**  
Work Class:  
Proposed Use: Onsite Signs  
Permit Number: 12048100001551  
Status:  
Valuation: \$3,895.00  
Contractor Company:  
Contractor Name:

## ADJOINING PROPERTY FINDINGS

Date: **3/23/2012**  
Permit Type:  
Description: **No Plan Check Retrofit HET Toilets**

Permit Description: **Plumbing**  
Work Class:  
Proposed Use: Commercial  
Permit Number: 120429000005389  
Status:  
Valuation: \$0.00  
Contractor Company:  
Contractor Name: AMGREEN SOLUTIONS INC

Date: **4/15/2011**  
Permit Type:  
Description: **No Plan Check RUN 19 DROPS OF CAT 5 CABLE FOR DATA/TELEPHONE.**

Permit Description: **Electrical**  
Work Class:  
Proposed Use: Commercial  
Permit Number: 110413000007652  
Status:  
Valuation: \$0.00  
Contractor Company:  
Contractor Name: UNITED GROUP INC THE

Date: **4/4/2011**  
Permit Type:  
Description: **Plan Check T.I Added and relocated sprinklers.**

Permit Description: **Fire Sprinkler**  
Work Class:  
Proposed Use: Commercial  
Permit Number: 110431000000843  
Status:  
Valuation: \$0.00  
Contractor Company:  
Contractor Name: RADIX FIRE PROTECTION INC

## ADJOINING PROPERTY FINDINGS

Date: **3/12/2011**  
Permit Type:  
Description: **No Plan Check Install toilet and lavatory sink**

Permit Description: **Plumbing**  
Work Class:  
Proposed Use: Commercial  
Permit Number: 110429000004231  
Status:  
Valuation: \$0.00  
Contractor Company:  
Contractor Name: ATLANTIC BUILDERS INC

Date: **2/28/2011**  
Permit Type:  
Description: **Plan Check TENANT IMPROVEMENT ON SUITE 650 (2,813 SQ FT). REMOVE AND REPLACE NON-BEARING PARTITION, NEW DEIMISING WALL, NEW ONE PRIVATE RESTROOM, MILLWORK AND FINISHES.**

Permit Description: **Bldg-Alter/Repair**  
Work Class:  
Proposed Use: Commercial Office  
Permit Number: 110161000002128  
Status:  
Valuation: \$56,000.00  
Contractor Company:  
Contractor Name:

## ADJOINING PROPERTY FINDINGS

Date: **2/28/2011**  
Permit Type:  
Description: **Plan Check T.I. ON EXISTING HIGH RISE OFFICE BUILDING. TITLE-24 ONLY, OVER THE COUNTER.**

Permit Description: **Electrical**  
Work Class:  
Proposed Use: Commercial  
Permit Number: 110411000003724  
Status:  
Valuation: \$0.00  
Contractor Company:  
Contractor Name: PHILMONT MANAGEMENT INC

Date: **2/18/2011**  
Permit Type:  
Description: **No Plan Check T.I. FIRE ALARM IN STE. #650.**

Permit Description: **Electrical**  
Work Class:  
Proposed Use: Commercial  
Permit Number: 110411000003270  
Status:  
Valuation: \$0.00  
Contractor Company:  
Contractor Name: HANSOL FIRE ALARM SYSTEMS

Date: **10/15/2008**  
Permit Type:  
Description: **Plan Check INTERIOR TI FOR (E) OFFICE SPACE; SEAL DOOR AND WINDOW TO SUB-DIVIDE SPACE**

Permit Description: **Bldg-Alter/Repair**  
Work Class:  
Proposed Use: Commercial Office  
Permit Number: 080161000017462  
Status:  
Valuation: \$5,000.00  
Contractor Company:  
Contractor Name: PHILMONT MANAGEMENT INC

## ADJOINING PROPERTY FINDINGS

Date: **10/8/2008**  
Permit Type:  
Description: **No Plan Check SUPPL. PERMIT TO PERMIT #08041-10000-22425 TO CORRECT WORK DESCRIPTION FROM #T.I. IN #500" TO "T.I. IN #500. FIRE/LIFE SAFETY DEVICES." TO INCLUDE (4) ADDITIONAL DEVICES.**

Permit Description: **Electrical**  
Work Class:  
Proposed Use: Commercial  
Permit Number: 080411000122425  
Status:  
Valuation: \$0.00  
Contractor Company:  
Contractor Name: HAN SOL ELECTRIC INC

Date: **10/7/2008**  
Permit Type:  
Description: **No Plan Check T.I. IN #500.**

Permit Description: **Electrical**  
Work Class:  
Proposed Use: Commercial  
Permit Number: 080411000022425  
Status:  
Valuation: \$0.00  
Contractor Company:  
Contractor Name: HAN SOL ELECTRIC INC

Date: **9/29/2008**  
Permit Type:  
Description: **No Plan Check ISNTALL 70 TEL/DATA DROPS**

Permit Description: **Electrical**  
Work Class:  
Proposed Use: Commercial  
Permit Number: 080413000021804  
Status:  
Valuation: \$0.00  
Contractor Company:  
Contractor Name: C & A SPECIALTIES

## ADJOINING PROPERTY FINDINGS

Date: **9/17/2008**  
Permit Type:  
Description: **No Plan Check INSTALL SINK, GARBAGE DISPOSAL, WATER HEATER, AND DISHWASHER.**

Permit Description: **Plumbing**  
Work Class:  
Proposed Use: Commercial  
Permit Number: 080421000018192  
Status:  
Valuation: \$0.00  
Contractor Company:  
Contractor Name: PHILMONT MANAGEMENT INC

Date: **9/17/2008**  
Permit Type:  
Description: **No Plan Check INSTALL AIR DIFFUSERS.**

Permit Description: **HVAC**  
Work Class:  
Proposed Use: Apartment  
Permit Number: 080441000009328  
Status:  
Valuation: \$0.00  
Contractor Company:  
Contractor Name: PHILMONT MANAGEMENT INC

Date: **9/16/2008**  
Permit Type:  
Description: **Plan Check Plan check and permit for added sprinklers to existing system within 5th floor.**

Permit Description: **Fire Sprinkler**  
Work Class:  
Proposed Use: Commercial  
Permit Number: 080431000002880  
Status:  
Valuation: \$0.00  
Contractor Company:  
Contractor Name: PHILMONT MANAGEMENT INC



## ADJOINING PROPERTY FINDINGS

Date: **9/11/2008**  
Permit Type:  
Description: **Plan Check T-24 Plan check for general and emergency lighting in office space, Suite #500 in existing building with emergency generator.**

Permit Description: **Electrical**  
Work Class:  
Proposed Use: Commercial  
Permit Number: 080411000020467  
Status:  
Valuation: \$0.00  
Contractor Company:  
Contractor Name: PHILMONT MANAGEMENT INC

Date: **8/19/2008**  
Permit Type:  
Description: **Plan Check TI NON-BEARING INTERIOR PARTITIONS**

Permit Description: **Bldg-Alter/Repair**  
Work Class:  
Proposed Use: Commercial Office  
Permit Number: 080161000013991  
Status:  
Valuation: \$128,000.00  
Contractor Company:  
Contractor Name:

Date: **1/24/2008**  
Permit Type:  
Description: **No Plan Check replace existing fixtures**

Permit Description: **Plumbing**  
Work Class:  
Proposed Use: Commercial  
Permit Number: 080429000001435  
Status:  
Valuation: \$0.00  
Contractor Company:  
Contractor Name: CALIFORNIA CONSERVATION SOLUTIONS

## ADJOINING PROPERTY FINDINGS

Date: **12/18/2003**  
Permit Type:  
Description: **No Plan Check INSTALL (1) 37.5 KVA TRANSFORMER, (1) 100 AMP SUBPANEL, (12) 120V RECEPTACLES WITH 8 CIRCUITS.**

Permit Description: **Electrical**  
Work Class:  
Proposed Use: Commercial  
Permit Number: 030412000029019  
Status:  
Valuation: \$0.00  
Contractor Company:  
Contractor Name: MACHINERY ELECTRIC SERVICE

Date: **3/6/2003**  
Permit Type:  
Description: **No Plan Check GENERATOR REPLACEMENT**

Permit Description: **Electrical**  
Work Class:  
Proposed Use: Commercial  
Permit Number: 030411000004738  
Status:  
Valuation: \$0.00  
Contractor Company:  
Contractor Name: WESTERN POWER INDUSTRIAL ELECTRIC

Date: **2/6/2003**  
Permit Type:  
Description: **No Plan Check REPLACE HOT WATER BOILER**

Permit Description: **Pressure Vessel**  
Work Class:  
Proposed Use: Commercial  
Permit Number: 030459100000056  
Status:  
Valuation: \$0.00  
Contractor Company:  
Contractor Name: GOLD COAST REFRACTORY SERVICE

## ADJOINING PROPERTY FINDINGS

Date: **6/22/2001**  
Permit Type:  
Description: **No Plan Check FIRE LIFE SAFETY.**

Permit Description: **Electrical**  
Work Class:  
Proposed Use: Public Safety Only  
Permit Number: 010411000012901  
Status:  
Valuation: \$0.00  
Contractor Company:  
Contractor Name: KASHMAL GROUP OF AMERICA

Date: **6/8/2001**  
Permit Type:  
Description: **No Plan Check FIRE LIFE SAFETY T.I. @ LEVEL B-2 ELEVATOR LOBBY.**

Permit Description: **Electrical**  
Work Class:  
Proposed Use: Public Safety Only  
Permit Number: 010411000011905  
Status:  
Valuation: \$0.00  
Contractor Company:  
Contractor Name: CALPROTECTION

Date: **4/24/2001**  
Permit Type:  
Description: **Plan Check T.I.: COMPLIANCE WITH HIGH RISE PARKING ELEVATOR VESTIBULE PER RETRO-FIT ORDINANCE H172284. RESTROOMS FOR AREA OF WORK ARE ACCESSIBLE STARTING AT 2ND FLOOR.**

Permit Description: **Bldg-Alter/Repair**  
Work Class:  
Proposed Use: Commercial Office  
Permit Number: 010161000007124  
Status:  
Valuation: \$13,500.00  
Contractor Company:  
Contractor Name:

## ADJOINING PROPERTY FINDINGS

Date: **3/19/2001**  
Permit Type:  
Description: **No Plan Check INSTALL 4 DOOR MAGS & (1) RELEASING RELAY ON B-1.**

Permit Description: **Electrical**  
Work Class:  
Proposed Use: Public Safety Only  
Permit Number: 010411000005493  
Status:  
Valuation: \$0.00  
Contractor Company:  
Contractor Name: CALPROTECTION

Date: **2/9/2001**  
Permit Type:  
Description: **No Plan Check INSTALL 3 BR. CIR, SUB-PANEL & GFI OUTLET FOR DIGITAL COMMUNICATION CABINET.**

Permit Description: **Electrical**  
Work Class:  
Proposed Use: Commercial  
Permit Number: 010412000002669  
Status:  
Valuation: \$0.00  
Contractor Company:  
Contractor Name: Q-SERVE

Date: **2/6/2001**  
Permit Type:  
Description: **No Plan Check TENANT IMPROVEMENT, C/O A/C 300 TONS CHILLER.**

Permit Description: **HVAC**  
Work Class:  
Proposed Use: Commercial  
Permit Number: 010441000001180  
Status:  
Valuation: \$0.00  
Contractor Company:  
Contractor Name: WESTERN ALLIED CORPORATION

## ADJOINING PROPERTY FINDINGS

Date: **8/30/2000**  
Permit Type:  
Description: **No Plan Check NEW TELEPHONE JACKS (46) AND COMPUTER JACKS (30).**

Permit Description: **Electrical**  
Work Class:  
Proposed Use: Commercial  
Permit Number: 000411000017848  
Status:  
Valuation: \$0.00  
Contractor Company:  
Contractor Name: GRAND BUILDERS

Date: **8/8/2000**  
Permit Type:  
Description: **No Plan Check HVAC- DUCT WORK ONLY.**

Permit Description: **HVAC**  
Work Class:  
Proposed Use: Commercial  
Permit Number: 000442000006664  
Status:  
Valuation: \$0.00  
Contractor Company:  
Contractor Name: PRECISE AIR SYSTEMS

Date: **8/2/2000**  
Permit Type:  
Description: **Plan Check SUPPLEMENTAL PERMIT TO CAPTURE ENGINEER OF RECORD FOR REVISED CEILING GRID DETAIL & NON-STRUC. PARTITION BRACE DETAIL.**

Permit Description: **Bldg-Alter/Repair**  
Work Class:  
Proposed Use: Commercial Office  
Permit Number: 000161000109379  
Status:  
Valuation: \$0.00  
Contractor Company:  
Contractor Name: GRAND BUILDERS

## ADJOINING PROPERTY FINDINGS

Date: **7/24/2000**  
Permit Type:  
Description: **No Plan Check FIRE LIFE SAFETY**

Permit Description: **Electrical**  
Work Class:  
Proposed Use: Public Safety Only  
Permit Number: 000411000014843  
Status:  
Valuation: \$0.00  
Contractor Company:  
Contractor Name: CALPROTECTION

Date: **7/21/2000**  
Permit Type:  
Description: **No Plan Check T.I.**

Permit Description: **Plumbing**  
Work Class:  
Proposed Use: Commercial  
Permit Number: 000422000011150  
Status:  
Valuation: \$0.00  
Contractor Company:  
Contractor Name: SKELTON C L PLUMBING CONTRACTORS

Date: **7/18/2000**  
Permit Type:  
Description: **No Plan Check RELOCATING 35 SPRINKLER HEADS.**

Permit Description: **Fire Sprinkler**  
Work Class:  
Proposed Use: Commercial  
Permit Number: 000431000001841  
Status:  
Valuation: \$0.00  
Contractor Company:  
Contractor Name: DE ANGELO FIRE PROTECTION

## ADJOINING PROPERTY FINDINGS

Date: **7/10/2000**  
Permit Type:  
Description: **Plan Check TENANT IMPROVEMENT NON-STRUCTURAL 4500 SQ FT. NEW SUSPENDED CEILING**

Permit Description: **Bldg-Alter/Repair**  
Work Class:  
Proposed Use: Commercial Office  
Permit Number: 000161000009379  
Status:  
Valuation: \$112,500.00  
Contractor Company:  
Contractor Name: GRAND BUILDERS

Date: **7/10/2000**  
Permit Type:  
Description: **No Plan Check T.I. OUTLETS AND SWITCHES.**

Permit Description: **Electrical**  
Work Class:  
Proposed Use: Commercial  
Permit Number: 000411000013761  
Status:  
Valuation: \$0.00  
Contractor Company:  
Contractor Name: GRAND BUILDERS

Date: **12/10/1999**  
Permit Type:  
Description: **No Plan Check FIRE LIFE SAFETY**

Permit Description: **Electrical**  
Work Class:  
Proposed Use: Public Safety Only  
Permit Number: 990411000024335  
Status:  
Valuation: \$0.00  
Contractor Company:  
Contractor Name: CALPROTECTION

## ADJOINING PROPERTY FINDINGS

Date: **11/18/1999**  
Permit Type:  
Description: **Plan Check CHANGE TO PARKING LAYOUT (SURFACE) ON 99LA85664 AND RESTAMP FIELD SET.**

Permit Description: **Bldg-Alter/Repair**  
Work Class:  
Proposed Use: Commercial Office  
Permit Number: 990161000105995  
Status:  
Valuation: \$301.00  
Contractor Company:  
Contractor Name:

Date: **11/15/1999**  
Permit Type:  
Description: **No Plan Check REWORK EXISTING DUCT/BRANCH LINES/FLEX**

Permit Description: **HVAC**  
Work Class:  
Proposed Use: Commercial  
Permit Number: 990441000009943  
Status:  
Valuation: \$0.00  
Contractor Company:  
Contractor Name: STRLE RICHARD J

Date: **11/12/1999**  
Permit Type:  
Description: **Plan Check INSTALL 49 FIRE SPRINKLER HEADS, 1ST FLOOR FLOOR. " H & R BOOCK ".**

Permit Description: **Fire Sprinkler**  
Work Class:  
Proposed Use: Commercial  
Permit Number: 990431000002987  
Status:  
Valuation: \$0.00  
Contractor Company:  
Contractor Name:



## ADJOINING PROPERTY FINDINGS

Date: **11/1/1999**  
Permit Type:  
Description: **No Plan Check T. I.**

Permit Description: **Plumbing**  
Work Class:  
Proposed Use: Commercial  
Permit Number: 990422000015119  
Status:  
Valuation: \$0.00  
Contractor Company:  
Contractor Name: NEPTUNE PLUMBING

Date: **10/20/1999**  
Permit Type:  
Description: **Plan Check NEW CARPET, PARTIAL REPLACE CEILING, UPGRADE RESTROOM, PARTITIONS.**

Permit Description: **Bldg-Alter/Repair**  
Work Class:  
Proposed Use: Commercial Office Office  
Permit Number: 990161000019298  
Status:  
Valuation: \$45,750.00  
Contractor Company:  
Contractor Name: LAKEWOOD CONSTRUCTION SPECIALITIES SOUTH

Date: **10/20/1999**  
Permit Type:  
Description: **Plan Check TI ON THE 1ST FL-H&R BLOCK PLAN CHK IS FOR TITLE 24 AND 3EA EMERGENCY CKTS**

Permit Description: **Electrical**  
Work Class:  
Proposed Use: Commercial  
Permit Number: 990411000020252  
Status:  
Valuation: \$0.00  
Contractor Company:  
Contractor Name: LAKEWOOD CONSTRUCTION SPECIALITIES SOUTH

## ADJOINING PROPERTY FINDINGS

Date: **9/14/1999**  
Permit Type:  
Description: **Plan Check TI - INSTALL 54 NEW F/S HEADS, FIRST FLOOR.**

Permit Description: **Fire Sprinkler**  
Work Class:  
Proposed Use: Commercial  
Permit Number: 990431000002403  
Status:  
Valuation: \$0.00  
Contractor Company:  
Contractor Name: COSCO FIRE PROTECTION

Date: **8/20/1999**  
Permit Type:  
Description: **Plan Check BASEMENT LEVEL 1 & 2. ELEVATOR LOBBY REMODEL.**

Permit Description: **Bldg-Alter/Repair**  
Work Class:  
Proposed Use: Commercial Office  
Permit Number: 990161000015567  
Status:  
Valuation: \$9,000.00  
Contractor Company:  
Contractor Name:

Date: **5/24/1999**  
Permit Type:  
Description: **Plan Check TENANT IMPROVEMENT (NON-STRUCTURAL)**

Permit Description: **Bldg-Alter/Repair**  
Work Class:  
Proposed Use: Commercial Office  
Permit Number: 990161000008762  
Status:  
Valuation: \$70,000.00  
Contractor Company:  
Contractor Name: GRAND BUILDERS

## ADJOINING PROPERTY FINDINGS

Date: **4/15/1999**  
Permit Type:  
Description: **Plan Check RESTRIPE (E) SURFACE PARKING LOT; PAINT (E) STRIPING @ BASEMENT LEVELS.**

Permit Description: **Bldg-Alter/Repair**  
Work Class:  
Proposed Use: Commercial Office  
Permit Number: 990161000005995  
Status:  
Valuation: \$2,000.00  
Contractor Company:  
Contractor Name:

Date: **3/24/1999**  
Permit Type:  
Description: **Plan Check UPGRADE EXISTING RESTROOM ON 2ND, 6TH, & 7TH FLOOR TO FULLY COMPLY WITH HANDICAP REQUIREMENTS.**

Permit Description: **Bldg-Alter/Repair**  
Work Class:  
Proposed Use: Commercial Office  
Permit Number: 990161000004825  
Status:  
Valuation: \$48,000.00  
Contractor Company:  
Contractor Name: GRAND BUILDERS

Date: **2/19/1999**  
Permit Type:  
Description: **Plan Check INSTALL 203 FIRE SPRINKLER HEADS, FIRST FLOOR.**

Permit Description: **Fire Sprinkler**  
Work Class:  
Proposed Use: Commercial  
Permit Number: 990431000000346  
Status:  
Valuation: \$0.00  
Contractor Company:  
Contractor Name: COSCO FIRE PROTECTION

## ADJOINING PROPERTY FINDINGS

Date: **1/21/1999**  
Permit Type:  
Description: **Plan Check ADDING A FA PANEL AND FA DEVICES TO THE EXISTING FA SYSTEM FOR PARKING - G1**

Permit Description: **Electrical**  
Work Class:  
Proposed Use: Public Safety Only  
Permit Number: 990411000001223  
Status:  
Valuation: \$0.00  
Contractor Company:  
Contractor Name: CALPROTECTION

Date: **12/3/1998**  
Permit Type:  
Description: **No Plan Check TI, SUPPLEMENTAL PERMIT**

Permit Description: **HVAC**  
Work Class:  
Proposed Use: Commercial  
Permit Number: 980441000103313  
Status:  
Valuation: \$0.00  
Contractor Company:  
Contractor Name: WESTERN ALLIED CORPORATION

Date: **11/13/1998**  
Permit Type:  
Description: **No Plan Check REROOF - REMOVE OLD B.U.R. ,REPLACE WITH 60 MIL D.U.C. ROOFING 150 SQS**

Permit Description: **Bldg-Alter/Repair**  
Work Class:  
Proposed Use: Commercial Office  
Permit Number: 980163000024634  
Status:  
Valuation: \$158,721.00  
Contractor Company:  
Contractor Name: SCHOLTEN ROOFING SERVICE

## ADJOINING PROPERTY FINDINGS

Date: **11/6/1998**  
Permit Type:  
Description: **Plan Check 1-HR VENT PIPE ENCLOSURE AT PARKING LEVEL P-1 rti for joyce m. by syed ali**

Permit Description: **Bldg-Alter/Repair**  
Work Class:  
Proposed Use: Commercial Office  
Permit Number: 980161000023640  
Status:  
Valuation: \$4,000.00  
Contractor Company:  
Contractor Name: GRAND BUILDERS

Date: **10/27/1998**  
Permit Type:  
Description: **Plan Check ALTERATION TO EXISTING ONE HOUR CORRIDOR- REVISE CEILING TO ACCOMADATE NEW SPRINKLER SYSTEM AT 6TH FLOOR. WORK TO INCLUDE NEW ELEVATOR LOBBY ALSO- 45 MIN DOORS...**

Permit Description: **Bldg-Alter/Repair**  
Work Class:  
Proposed Use: Commercial Office  
Permit Number: 980161000023019  
Status:  
Valuation: \$20,000.00  
Contractor Company:  
Contractor Name: GRAND BUILDERS

## ADJOINING PROPERTY FINDINGS

Date: **10/22/1998**  
Permit Type:  
Description: **Plan Check T.I.: EXISTING 1-HR RATED CORRIDOR WALLS & ADD NEW 1-HR RATED CEILING WITHIN CORRIDOR.**

Permit Description: **Bldg-Alter/Repair**  
Work Class:  
Proposed Use: Commercial Office  
Permit Number: 980161000022632  
Status:  
Valuation: \$20,000.00  
Contractor Company:  
Contractor Name: GRAND BUILDERS

Date: **9/29/1998**  
Permit Type:  
Description: **Plan Check REMODEL CORRIDOR**

Permit Description: **Electrical**  
Work Class:  
Proposed Use: Commercial  
Permit Number: 980412000021701  
Status:  
Valuation: \$0.00  
Contractor Company:  
Contractor Name: ZELLER ELECTRIC

Date: **9/29/1998**  
Permit Type:  
Description: **Plan Check REMODEL ON CORRIDOR**

Permit Description: **Electrical**  
Work Class:  
Proposed Use: Commercial  
Permit Number: 980412000021706  
Status:  
Valuation: \$0.00  
Contractor Company:  
Contractor Name: ZELLER ELECTRIC

## ADJOINING PROPERTY FINDINGS

Date: **9/2/1998**  
Permit Type:  
Description: **No Plan Check SUPPLEMENTAL, 2ND FLR CORRIDOR**

Permit Description: **Electrical**  
Work Class:  
Proposed Use: Public Safety Only  
Permit Number: 980411000115182  
Status:  
Valuation: \$0.00  
Contractor Company:  
Contractor Name: CALIFORNIA SUPPRESSION SYSTEMS INC

Date: **9/2/1998**  
Permit Type:  
Description: **No Plan Check 6TH FLOOR -SUPPLEMENTAL 98041-10000-15185**

Permit Description: **Electrical**  
Work Class:  
Proposed Use: Public Safety Only  
Permit Number: 980411000115185  
Status:  
Valuation: \$0.00  
Contractor Company:  
Contractor Name: CALIFORNIA SUPPRESSION SYSTEMS INC

Date: **7/24/1998**  
Permit Type:  
Description: **Plan Check NEW 1 HOUR HARD LID CEILING IN CORRIDOR TO (E) CEILING JOISTS. UPGRADE HANDICAP SANITARY FACILITIES PER TITLE 24. NEW ELEVATOR LOBBY HOLD OPEN DOORS TO REPLACE EXISTING DOORS.**

Permit Description: **Bldg-Alter/Repair**  
Work Class:  
Proposed Use: Commercial Office  
Permit Number: 980161000005960  
Status:  
Valuation: \$20,000.00  
Contractor Company:  
Contractor Name: GRAND BUILDERS

## ADJOINING PROPERTY FINDINGS

Date: **7/21/1998**  
Permit Type:  
Description: **Plan Check INSTALLING 25 FA DEVICES ON 2nd FLOOR CORRIDOR AND RESTROOMS**

Permit Description: **Electrical**  
Work Class:  
Proposed Use: Public Safety Only  
Permit Number: 980411000015182  
Status:  
Valuation: \$0.00  
Contractor Company:  
Contractor Name: CALIFORNIA SUPPRESSION SYSTEMS INC

Date: **7/21/1998**  
Permit Type:  
Description: **Plan Check INSTALLING 17 FA DEVICES ON 6th FLOOR CORRIDOR AND RESTROOMS**

Permit Description: **Electrical**  
Work Class:  
Proposed Use: Public Safety Only  
Permit Number: 980411000015185  
Status:  
Valuation: \$0.00  
Contractor Company:  
Contractor Name: CALIFORNIA SUPPRESSION SYSTEMS INC



## ADJOINING PROPERTY FINDINGS

Date: **7/20/1998**  
Permit Type:  
Description: **No Plan Check FIRE/LIFE SAFETY T.I. - ADD 4 SMOKE DETECTORS, RELOCATE EXISTING SMOKE DETECTORS, DEMO EXISTING RETURN AIR SMOKE DETECTOR. ELECECTRICAL/FIRE/LIFE SAFETY PERMITS REQ'D.**

Permit Description: **Electrical**  
Work Class:  
Proposed Use: Commercial  
Permit Number: 980411000015105  
Status:  
Valuation: \$0.00  
Contractor Company:  
Contractor Name: CALPROTECTION

Date: **6/29/1998**  
Permit Type:  
Description: **Plan Check ENERGY ONLY P.C. 7TH FLOOR CORRIDOR INSTALL (2) 277V CIRCUITS FIRE ALARM SYSTEM IS EXISTING TO REMAIN**

Permit Description: **Electrical**  
Work Class:  
Proposed Use: Commercial  
Permit Number: 980412000013110  
Status:  
Valuation: \$0.00  
Contractor Company:  
Contractor Name: ZELLER ELECTRIC

## ADJOINING PROPERTY FINDINGS

Date: **6/10/1998**  
Permit Type:  
Description: **Plan Check fire alarm 21 devices and one witness test for 7th floor CORRIDOR AND RESTROOMS.**

Permit Description: **Electrical**  
Work Class:  
Proposed Use: Public Safety Only  
Permit Number: 980411000011288  
Status:  
Valuation: \$0.00  
Contractor Company:  
Contractor Name: CALPROTECTION

Date: **5/27/1998**  
Permit Type:  
Description: **Plan Check ADDING 1010 SPRINKLERS FOR 3RD, 4TH, 5TH, 7TH, 8TH, AND 9TH FLOOR. NEW FIRE PUMP WITH COMB. STANDPIPE.**

Permit Description: **Fire Sprinkler**  
Work Class:  
Proposed Use: Commercial  
Permit Number: 970431000003169  
Status:  
Valuation: \$0.00  
Contractor Company:  
Contractor Name: COSCO FIRE PROTECTION

## ADJOINING PROPERTY FINDINGS

Date: **5/26/1998**  
Permit Type:  
Description: **No Plan Check ADDING (187) FIRE SPRINKLER HEADS-NEW. PLAN CHECK WAS APPROVED REFERENCE 98043-10000-01095. P.C.#C2725. 2ND FLOOR**

Permit Description: **Fire Sprinkler**  
Work Class:  
Proposed Use: Commercial  
Permit Number: 980431000001222  
Status:  
Valuation: \$0.00  
Contractor Company:  
Contractor Name: COSCO FIRE PROTECTION

Date: **5/26/1998**  
Permit Type:  
Description: **No Plan Check ADDING (61) FIRE SPRINKLER HEADS-NEW. PLAN CHECK WAS APPROVED REFERENCE 98043-10000-01095. P.C.#C2725. 6TH FLOOR**

Permit Description: **Fire Sprinkler**  
Work Class:  
Proposed Use: Commercial  
Permit Number: 980431000001223  
Status:  
Valuation: \$0.00  
Contractor Company:  
Contractor Name: COSCO FIRE PROTECTION

## ADJOINING PROPERTY FINDINGS

Date: **5/12/1998**  
Permit Type:  
Description: **Plan Check GENERATOR ROOM VENTILATION;FUEL TANK ROOM VENTILATION (CLASS H ROOM)&DIESEL EXHAUST (UNLISTED VENT).**

Permit Description: **HVAC**  
Work Class:  
Proposed Use: Commercial  
Permit Number: 980441000003313  
Status:  
Valuation: \$0.00  
Contractor Company:  
Contractor Name: WESTERN ALLIED CORPORATION

Date: **5/4/1998**  
Permit Type:  
Description: **No Plan Check t.i. no smoke evac.**

Permit Description: **HVAC**  
Work Class:  
Proposed Use: Commercial  
Permit Number: 980441000003552  
Status:  
Valuation: \$0.00  
Contractor Company:  
Contractor Name: WESTERN ALLIED CORPORATION

Date: **5/4/1998**  
Permit Type:  
Description: **No Plan Check t.i. no smoke evac.**

Permit Description: **HVAC**  
Work Class:  
Proposed Use: Commercial  
Permit Number: 980441000003555  
Status:  
Valuation: \$0.00  
Contractor Company:  
Contractor Name: WESTERN ALLIED CORPORATION

## ADJOINING PROPERTY FINDINGS

Date: **5/4/1998**  
Permit Type:  
Description: **No Plan Check t.i. no smoke evac.**

Permit Description: **HVAC**  
Work Class:  
Proposed Use: Commercial  
Permit Number: 980441000003556  
Status:  
Valuation: \$0.00  
Contractor Company:  
Contractor Name: WESTERN ALLIED CORPORATION

Date: **3/12/1998**  
Permit Type:  
Description: **No Plan Check INSP MAGUIRE RENEW PERMIT**

Permit Description: **Electrical**  
Work Class:  
Proposed Use: Public Safety Only  
Permit Number: 980411000004382  
Status:  
Valuation: \$0.00  
Contractor Company:  
Contractor Name: ZELLER ELECTRIC

Date: **2/9/1998**  
Permit Type:  
Description: **No Plan Check WELDING PERMIT. OK'D LESLIE A.**

Permit Description: **Fire Sprinkler**  
Work Class:  
Proposed Use: Commercial  
Permit Number: 980431000000305  
Status:  
Valuation: \$0.00  
Contractor Company:  
Contractor Name: COSCO FIRE PROTECTION

## ADJOINING PROPERTY FINDINGS

Date: **1/12/1998**  
Permit Type:  
Description: **No Plan Check Welding permit. Approved by DT.**

Permit Description: **Fire Sprinkler**  
Work Class:  
Proposed Use: Commercial  
Permit Number: 980431000000068  
Status:  
Valuation: \$0.00  
Contractor Company:  
Contractor Name: COSCO FIRE PROTECTION

Date: **6/5/1997**  
Permit Type:  
Description: **No Plan Check INSTALL (2) SMOKE DETECTORS AND (1) DOOR MAGNET ON 1ST FLOOR APPROVED BY OZ.**

Permit Description: **Electrical**  
Work Class:  
Proposed Use: Public Safety Only  
Permit Number: 970411000008018  
Status:  
Valuation: \$0.00  
Contractor Company:  
Contractor Name: CALIFORNIA SUPPRESSION SYSTEMS INC

Date: **5/20/1997**  
Permit Type:  
Description: **Plan Check TI, added a panel and a smoke detector to the customer owned system at Copperfields Investment's, suite 428.**

Permit Description: **Electrical**  
Work Class:  
Proposed Use: Public Safety Only  
Permit Number: 970411000007041  
Status:  
Valuation: \$0.00  
Contractor Company:  
Contractor Name: ADT SECURITY SYSTEMS INC

## ADJOINING PROPERTY FINDINGS

Date: **4/2/1997**  
Permit Type:  
Description: **No Plan Check DETECTOR EDGES 4 CABLE CARS #56244 & 45 & 46 & 47**

Permit Description: **Elevator**  
Work Class:  
Proposed Use: Commercial  
Permit Number: 970461000000178  
Status:  
Valuation: \$0.00  
Contractor Company:  
Contractor Name: AMTECH ELEVATOR SERVICES

### 5000 WILSHIRE BLVD

Date: **10/18/2018**  
Permit Type:  
Description:

Permit Description: **Electrical**  
Work Class:  
Proposed Use: Commercial  
Permit Number: 180419000039975  
Status: Permit Finaled  
Valuation: \$0.00  
Contractor Company:  
Contractor Name: W C C S INC, BLUE OCEAN POOL & SPA SERVICE

Date: **10/9/2018**  
Permit Type:  
Description: **INSTALL WALL SIGN 33 1/4" X 30'-9/16" (85.3 SQFT.)**

Permit Description: **Sign**  
Work Class:  
Proposed Use: Onsite Signs  
Permit Number: 180481000002779  
Status: Issued  
Valuation: \$3,000.00  
Contractor Company:  
Contractor Name: P S SERVICES INC, PS SERVICES

## ADJOINING PROPERTY FINDINGS

Date: **5/31/2016**  
Permit Type:  
Description: **No Plan Check**

Permit Description: **Electrical**  
Work Class:  
Proposed Use: Commercial  
Permit Number: 160412000018978  
Status: Permit Expired  
Valuation: \$0.00  
Contractor Company:  
Contractor Name: RHINO ELECTRIC COSTA MESA

Date: **11/18/2011**  
Permit Type:  
Description: **Plan Check Existing 7-11. Replacing the existing light fixtures with LED fixtures. Plan check is for energy only.**

Permit Description: **Electrical**  
Work Class:  
Proposed Use: Commercial  
Permit Number: 110412000020231  
Status:  
Valuation: \$0.00  
Contractor Company:  
Contractor Name: SYLVANIA LIGHTING SERVICES CORP

Date: **10/15/2009**  
Permit Type:  
Description: **No Plan Check Floor drain & Trap Primer**

Permit Description: **Plumbing**  
Work Class:  
Proposed Use: Commercial  
Permit Number: 090429000018480  
Status:  
Valuation: \$0.00  
Contractor Company:  
Contractor Name: PLUMBING CONNECTION THE



## ADJOINING PROPERTY FINDINGS

Date: **8/11/2009**  
Permit Type:  
Description: **No Plan Check Corrections issued on 7/28/9**

Permit Description: **Plumbing**  
Work Class:  
Proposed Use: Commercial  
Permit Number: 090429000013741  
Status:  
Valuation: \$0.00  
Contractor Company:  
Contractor Name: PLUMBING MASTER

Date: **7/22/2009**  
Permit Type:  
Description: **No Plan Check INSTALL HAND SINK**

Permit Description: **Plumbing**  
Work Class:  
Proposed Use: Commercial  
Permit Number: 090422000012422  
Status:  
Valuation: \$0.00  
Contractor Company:  
Contractor Name: MAINTCO CORP

Date: **3/23/2009**  
Permit Type:  
Description: **No Plan Check ADD (4) DEDICATED CIRCUITS**

Permit Description: **Electrical**  
Work Class:  
Proposed Use: Commercial  
Permit Number: 090417000005022  
Status:  
Valuation: \$0.00  
Contractor Company:  
Contractor Name: P R CONSTRUCTION INC

## ADJOINING PROPERTY FINDINGS

Date: **3/23/2009**  
Permit Type:  
Description: **No Plan Check CHANGE OUT HAND WASH SINK**

Permit Description: **Plumbing**  
Work Class:  
Proposed Use: Commercial  
Permit Number: 090427000004481  
Status:  
Valuation: \$0.00  
Contractor Company:  
Contractor Name: P R CONSTRUCTION INC

Date: **6/16/1998**  
Permit Type:  
Description: **No Plan Check INSTALL TWO LIGHT STANDARDS USING EXISTING CIRCUITS.**

Permit Description: **Electrical**  
Work Class:  
Proposed Use: Commercial  
Permit Number: 980411000011782  
Status:  
Valuation: \$0.00  
Contractor Company:  
Contractor Name: YOUNG ELECTRIC SIGN CO

Date: **2/27/1998**  
Permit Type:  
Description: **No Plan Check ADD 20 AMP CIRCUIT FOR COLD COFFEE MACHINE 7-11 STORE**

Permit Description: **Electrical**  
Work Class:  
Proposed Use: Commercial  
Permit Number: 980412000003368  
Status:  
Valuation: \$0.00  
Contractor Company:  
Contractor Name: ALLIED INTERSTATE DEVELOPMENT CORPORATION

## ADJOINING PROPERTY FINDINGS

Date: **11/26/1997**  
Permit Type:  
Description: **Plan Check INSTALL 2'6" X 4'1" ATM WALL SIGN. SIGN FACES WILSHIRE BL.**

Permit Description: **Sign**  
Work Class:  
Proposed Use: Onsite Retail Retail  
Permit Number: 970481000001777  
Status:  
Valuation: \$750.00  
Contractor Company:  
Contractor Name: W C C S

Date: **11/17/1997**  
Permit Type:  
Description: **No Plan Check INSTALL 16 RECEPT. AT SALES COUNTER @ 7-11 PERMIT APPROVED BY ENG EDDY A**

Permit Description: **Electrical**  
Work Class:  
Proposed Use: Commercial  
Permit Number: 970411000019302  
Status:  
Valuation: \$0.00  
Contractor Company:  
Contractor Name: FRANKLIN BOB ELECTRIC

## ADJOINING PROPERTY FINDINGS

### 5020 WILSHIRE BLVD

Date: **1/15/2018**  
Permit Type:  
Description: **No Plan Check**

Permit Description: **Electrical**  
Work Class:  
Proposed Use: Commercial  
Permit Number: 180419000001477  
Status: Permit Finaled  
Valuation: \$0.00  
Contractor Company:  
Contractor Name: BRIGHT BULBS ELECTRIC CO INC

Date: **6/29/2017**  
Permit Type:  
Description: **Plan Check USE OF LAND - TO PROVIDE 9' X 18' AREA FOR DISPLAY OF SALE OF USED AUT**

Permit Description: **Nonbldg-New**  
Work Class:  
Proposed Use: Commercial  
Permit Number: 170202000001096  
Status: Issued  
Valuation: \$501.00  
Contractor Company:  
Contractor Name: MUNOZ CARLOS ENRIQUE, CARLOS ENRIQUE MUNOZ

## ADJOINING PROPERTY FINDINGS

Date: **2/3/2014**  
Permit Type:  
Description: **Plan Check SUPPLEMENTAL TO APPL. # 13016-20000-226 5 TO REVISE STRUCTURAL DETAIL. (DAMAGE LESS THAN 10%).**

Permit Description: **Bldg-Alter/Repair**  
Work Class:  
Proposed Use: Commercial Retail  
Permit Number: 130162000122695  
Status:  
Valuation: \$501.00  
Contractor Company:  
Contractor Name: BELFOR PROPERTY RESTORATION

Date: **1/3/2014**  
Permit Type:  
Description: **Plan Check COMMERCIAL REPAIR: REPLACE VEHICLE IMP CT DAMAGED PORTION OF EXTERIOR WALL AND FINISHES WITH NEW MATCHING WALL AND FINISHES (DAMAGE LESS THAN 10%).**

Permit Description: **Bldg-Alter/Repair**  
Work Class:  
Proposed Use: Commercial Retail  
Permit Number: 130162000022695  
Status:  
Valuation: \$5,000.00  
Contractor Company:  
Contractor Name: BELFOR PROPERTY RESTORATION

## ADJOINING PROPERTY FINDINGS

Date: **6/25/2013**  
Permit Type:  
Description: **Plan Check Supplemental permit to revise restroom p lan and lighting plan.**

Permit Description: **Bldg-Alter/Repair**  
Work Class:  
Proposed Use: Commercial Restaurant  
Permit Number: 130161000107410  
Status:  
Valuation: \$501.00  
Contractor Company:  
Contractor Name: P R CONSTRUCTION INC

Date: **6/18/2013**  
Permit Type:  
Description: **Plan Check Tenant improvement to existing retail/re staurant, including new fixtures, finish work, millwork, soffit work, and non-bearing partitions. No change of use. (See comments for more information)**

Permit Description: **Bldg-Alter/Repair**  
Work Class:  
Proposed Use: Commercial Restaurant  
Permit Number: 130161000007410  
Status:  
Valuation: \$100,000.00  
Contractor Company:  
Contractor Name: P R CONSTRUCTION INC

## ADJOINING PROPERTY FINDINGS

Date: **6/18/2013**  
Permit Type:  
Description: **Plan Check RENOVATION OF EXISTING STARBUCKS. NO CHANGE OF USE. NEW LIGHTING PLAN AND SOME NEW EQUIPMENT. TOTAL AREA OF NEW WORK 1500 SQ FT. PC FOR ENERGY ONLY. T24. PERMIT TO BE ISSUED BY PC STAFF ONLY.**

Permit Description: **Electrical**  
Work Class:  
Proposed Use: Commercial  
Permit Number: 130411000009591  
Status:  
Valuation: \$0.00  
Contractor Company:  
Contractor Name: P R CONSTRUCTION INC

Date: **6/18/2013**  
Permit Type:  
Description: **Plan Check POTABLE WATER ONLY FOR COMMERCIAL BUILDING WITH 1 INCH WATER METER (83/74 PSI), PRV SET TO 60 PSI. SIZING BASED ON 5.6 PSI/100FT FOR COPPER L**

Permit Description: **Plumbing**  
Work Class:  
Proposed Use: Commercial  
Permit Number: 130421000009478  
Status:  
Valuation: \$0.00  
Contractor Company:  
Contractor Name: P R CONSTRUCTION INC

## ADJOINING PROPERTY FINDINGS

Date: **6/18/2013**  
Permit Type:  
Description: **No Plan Check ADDING (2) DIFFUSERS TO (E) HVAC. REFERENCE W/ #13042-10000-09478 FOR 2ND TRADE.**

Permit Description: **HVAC**  
Work Class:  
Proposed Use: Commercial  
Permit Number: 130441000006278  
Status:  
Valuation: \$0.00  
Contractor Company:  
Contractor Name: P R CONSTRUCTION INC

Date: **1/11/2013**  
Permit Type:  
Description: **No Plan Check Replace Water Heater, Expansion Tank and Gas Line**

Permit Description: **Plumbing**  
Work Class:  
Proposed Use: Commercial  
Permit Number: 130429000000675  
Status:  
Valuation: \$0.00  
Contractor Company:  
Contractor Name: T P C PLUMBING CONNECTION INC

Date: **5/28/2009**  
Permit Type:  
Description: **Plan Check FOUNDATION UPGRADE/REINFORCEMENT; INJECT SLURRY UNDER (E) FOUNDATION TO PREVENT FOUNDATION SETTLEMENT.**

Permit Description: **Bldg-Alter/Repair**  
Work Class:  
Proposed Use: Commercial Restaurant  
Permit Number: 090161000007382  
Status:  
Valuation: \$12,000.00  
Contractor Company:  
Contractor Name: EAGLELIFT INC



## ADJOINING PROPERTY FINDINGS

Date: **6/2/2008**  
Permit Type:  
Description: **No Plan Check INSTALL 20 AMP CIRCUIT FOR ICE BLENDER (STARBUCKS).**

Permit Description: **Electrical**  
Work Class:  
Proposed Use: Commercial  
Permit Number: 080412000012180  
Status:  
Valuation: \$0.00  
Contractor Company:  
Contractor Name: RIVERLAND ELECTRIC INC

Date: **5/1/2007**  
Permit Type:  
Description: **Plan Check relocate existing supply grill and balance to 200 cfm over the turbo oven**

Permit Description: **HVAC**  
Work Class:  
Proposed Use: Commercial  
Permit Number: 070441000004443  
Status:  
Valuation: \$0.00  
Contractor Company:  
Contractor Name: BRODY HEATING AIR CONDITIONING & ELECTRICAL CONTRACTORS INC

Date: **4/9/2007**  
Permit Type:  
Description: **No Plan Check Tenant improvement**

Permit Description: **Plumbing**  
Work Class:  
Proposed Use: Commercial  
Permit Number: 070429000007722  
Status:  
Valuation: \$0.00  
Contractor Company:  
Contractor Name: NEPTUNE PLUMBING COMPANY

## ADJOINING PROPERTY FINDINGS

Date: **3/30/2007**  
Permit Type:  
Description: **No Plan Check INSTALL (2) 30 AMP. CIRCUITS FOR WARMER, 1-20 AMP. FOR REFRIG. AND ADD 1 OUTLET FOR FLY FAN.**

Permit Description: **Electrical**  
Work Class:  
Proposed Use: Commercial  
Permit Number: 070412000007815  
Status:  
Valuation: \$0.00  
Contractor Company:  
Contractor Name: RIVERLAND ELECTRIC INC

Date: **2/19/2004**  
Permit Type:  
Description: **No Plan Check ELECT PERMIT FOR INSTALL OF DISPLAY CASE**

Permit Description: **Electrical**  
Work Class:  
Proposed Use: Commercial  
Permit Number: 040412000004086  
Status:  
Valuation: \$0.00  
Contractor Company:  
Contractor Name: SHAMMA ELECTRIC

Date: **12/13/2001**  
Permit Type:  
Description: **No Plan Check SUPPLEMENTAL PERMIT STARBUCKS EXPRESSO MACHINE**

Permit Description: **Plumbing**  
Work Class:  
Proposed Use: Commercial  
Permit Number: 010422000117144  
Status:  
Valuation: \$0.00  
Contractor Company:  
Contractor Name: PLUMBING CONNECTION THE

## ADJOINING PROPERTY FINDINGS

Date: **11/7/2001**  
Permit Type:  
Description: **No Plan Check CHANGE OUT COFFEE EXPRESSO MACHING PER HEALTH DEPT.**

Permit Description: **Plumbing**  
Work Class:  
Proposed Use: Commercial  
Permit Number: 010422000017144  
Status:  
Valuation: \$0.00  
Contractor Company:  
Contractor Name: PLUMBING CONNECTION THE

Date: **7/24/2001**  
Permit Type:  
Description: **Plan Check 2) FLOURESCENT SIGN CABINETS, 1) SET OF NEON CHANNEL LETTERS (1) "DCN WIRELESS" CHANNEL LETTERS 16' X 16" (2) "NEXTEL SIGN CABINET FLOURESCENT" 92" X 3' (3) "DCN WIRELESS & NEXTEL CABINET FLOURESCENT SIGN" 12' X 44"**

Permit Description: **Sign**  
Work Class:  
Proposed Use: Onsite Signs  
Permit Number: 010481000001102  
Status:  
Valuation: \$5,000.00  
Contractor Company:  
Contractor Name: RUBEN & LEON

## ADJOINING PROPERTY FINDINGS

Date: **4/7/2000**  
Permit Type:  
Description: **No Plan Check INSTALL SINK, CONNECT TO OUR SEWER LINE.**

Permit Description: **Plumbing**  
Work Class:  
Proposed Use: Commercial  
Permit Number: 000421000005237  
Status:  
Valuation: \$0.00  
Contractor Company:  
Contractor Name: TIFFANY GROUP

Date: **2/2/2000**  
Permit Type:  
Description: **No Plan Check 1 40 AMP. 240/110V PANEL 8 OUTLETS 1 WINDOW A/C 4 LIGHTS**

Permit Description: **Electrical**  
Work Class:  
Proposed Use: Commercial  
Permit Number: 000411000002029  
Status:  
Valuation: \$0.00  
Contractor Company:  
Contractor Name: MONTANO A ELECTRIC CONTRACTOR

Date: **1/10/2000**  
Permit Type:  
Description: **Plan Check SUPPLEMENTAL PERMIT TO 99010-10000-01864. ADD ENGINEER TO PERMIT. (DEPT ERROR)**

Permit Description: **Bldg-Alter/Repair**  
Work Class:  
Proposed Use: Commercial Retail  
Permit Number: 990102000101864  
Status:  
Valuation: \$0.00  
Contractor Company:  
Contractor Name:

## ADJOINING PROPERTY FINDINGS

Date: **11/30/1999**  
Permit Type:  
Description: **Plan Check NEW 15'X8' RETAIL FLOWER SHOP. (120 SF) NO ADDITIONAL PARKING REQ'D.**

Permit Description: **Bldg-New**  
Work Class:  
Proposed Use: Commercial Retail  
Permit Number: 990101000001864  
Status:  
Valuation: \$9,900.00  
Contractor Company:  
Contractor Name:

Date: **9/22/1998**  
Permit Type:  
Description: **Plan Check CHANNEL LETTER WALL SIGN ILLUM. 11'-3 1/2" X 32" TO READ AS "STARBUCKS COFFEE"**

Permit Description: **Sign**  
Work Class:  
Proposed Use: Onsite Signs  
Permit Number: 980481000001688  
Status:  
Valuation: \$2,000.00  
Contractor Company:  
Contractor Name: PROMOTIONAL SIGNS

## ADJOINING PROPERTY FINDINGS

Date: **3/18/1998**  
Permit Type:  
Description: **No Plan Check LOW VOLTAGE WIRING FOR 8 PHONE JACKS. B.P. # 97016-20K-22864**

Permit Description: **Electrical**  
Work Class:  
Proposed Use: Commercial  
Permit Number: 980412000004794  
Status:  
Valuation: \$0.00  
Contractor Company:  
Contractor Name: MENEMSHA DEVELOPMENT GROUP

Date: **3/17/1998**  
Permit Type:  
Description: **No Plan Check SUPPLEMENTAL PERMIT FOR 1 EQ VALVE. SEE 98042-20K-1832**

Permit Description: **Plumbing**  
Work Class:  
Proposed Use: Commercial  
Permit Number: 980422000101832  
Status:  
Valuation: \$0.00  
Contractor Company:  
Contractor Name: THOMPSON PLUMBING SERVICE

Date: **2/23/1998**  
Permit Type:  
Description: **Plan Check hvac for new starbucks coffee**

Permit Description: **HVAC**  
Work Class:  
Proposed Use: Commercial  
Permit Number: 970442000006630  
Status:  
Valuation: \$0.00  
Contractor Company:  
Contractor Name: MENEMSHA DEVELOPMENT GROUP

## ADJOINING PROPERTY FINDINGS

Date: **2/23/1998**  
Permit Type:  
Description: **Plan Check Install three mechanical platforms.**

Permit Description: **Bldg-Alter/Repair**  
Work Class:  
Proposed Use: Commercial Restaurant Restaurant  
Permit Number: 980162000003004  
Status:  
Valuation: \$3,000.00  
Contractor Company:  
Contractor Name: MENEMSHA DEVELOPMENT GROUP

Date: **2/17/1998**  
Permit Type:  
Description: **No Plan Check**

Permit Description: **Plumbing**  
Work Class:  
Proposed Use: Commercial  
Permit Number: 980422000001832  
Status:  
Valuation: \$0.00  
Contractor Company:  
Contractor Name: THOMPSON PLUMBING SERVICE

Date: **12/12/1997**  
Permit Type:  
Description: **Plan Check Change use of 1570 sq. ft. of Retail to Retail/Restaurant. Tenant improvement. (750 sq. ft max. for retail use and 820 sq. ft for retail use).**

Permit Description: **Bldg-Alter/Repair**  
Work Class:  
Proposed Use: Commercial Retail Restaurant  
Permit Number: 970162000022864  
Status:  
Valuation: \$50,000.00  
Contractor Company:  
Contractor Name: MENEMSHA DEVELOPMENT GROUP

## ADJOINING PROPERTY FINDINGS

Date: **12/12/1997**  
Permit Type:  
Description: **Plan Check Title 24 Plan Check Only.**

Permit Description: **Electrical**  
Work Class:  
Proposed Use: Commercial  
Permit Number: 970412000016150  
Status:  
Valuation: \$0.00  
Contractor Company:  
Contractor Name: MENEMSHA DEVELOPMENT GROUP

Date: **10/21/1997**  
Permit Type:  
Description: **Plan Check INSTALL 2 WALLSIGNS & LOGO FOR STARBUCKS COFFEE. WALL SIGNS ARE 24'3" X 18", INDIVIDUAL CHANNEL LETTER; ONE FACING CITRUS AVE. & THE OTHER FACES WILSHIRE . SUSPENDED LOGO, 24" DIA. FACES CITRUS AVE. rti for del reyes.**

Permit Description: **Sign**  
Work Class:  
Proposed Use: Onsite Signs  
Permit Number: 970481000001511  
Status:  
Valuation: \$4,500.00  
Contractor Company:  
Contractor Name: PROMOTIONAL SIGNS



## ADJOINING PROPERTY FINDINGS

### 5040 WILSHIRE BLVD

Date: **8/2/2011**  
Permit Type:  
Description: **No Plan Check Tenant Improvement for Sushi Eyaki**

Permit Description: **Electrical**  
Work Class:  
Proposed Use: Commercial  
Permit Number: 110419000016174  
Status:  
Valuation: \$0.00  
Contractor Company:  
Contractor Name: KIM J ELECTRIC INC

Date: **7/19/2011**  
Permit Type:  
Description: **No Plan Check Supplemental permit**

Permit Description: **HVAC**  
Work Class:  
Proposed Use: Commercial  
Permit Number: 110449000008036  
Status:  
Valuation: \$0.00  
Contractor Company:  
Contractor Name: JOHN'S AIR COMPANY

Date: **7/13/2011**  
Permit Type:  
Description: **No Plan Check This is Tenant Improvement for Sushi Eyaki**

Permit Description: **Electrical**  
Work Class:  
Proposed Use: Commercial  
Permit Number: 110419000014575  
Status:  
Valuation: \$0.00  
Contractor Company:  
Contractor Name: KIM J ELECTRIC INC

## ADJOINING PROPERTY FINDINGS

Date: **7/13/2011**  
Permit Type:  
Description: **No Plan Check Install three supplies outlet**

Permit Description: **HVAC**  
Work Class:  
Proposed Use: Commercial  
Permit Number: 110449000007769  
Status:  
Valuation: \$0.00  
Contractor Company:  
Contractor Name: JOHN'S AIR COMPANY

Date: **7/12/2011**  
Permit Type:  
Description: **No Plan Check SUPPL. PERMIT TO PERMIT #11016-10000-03173 FOR CHANGE OF CONTRACTOR TO 1 DESIGN CONSTRUCTION CORP. (LIC. #929941)**

Permit Description: **Bldg-Alter/Repair**  
Work Class:  
Proposed Use: Commercial Retail Restaurant  
Permit Number: 110161000103173  
Status:  
Valuation: \$0.00  
Contractor Company:  
Contractor Name: 1 DESIGN CONSTRUCTION CORP

Date: **6/30/2011**  
Permit Type:  
Description: **No Plan Check Install fixtures for new restroom \*\*see comments\*\***

Permit Description: **Plumbing**  
Work Class:  
Proposed Use: Commercial  
Permit Number: 110427000011366  
Status:  
Valuation: \$0.00  
Contractor Company:  
Contractor Name: PRIME QUEST PLUMBING INC

## ADJOINING PROPERTY FINDINGS

C.O. Issued Date: **9/7/2011**  
Date: **4/15/2011**  
Permit Type:  
Description: **Plan Check Change of use from ice cream shop/grocery store to a restaurant also including INTERIOR REMODEL TO ADD (1) ADA COMPLIANT RESTROOM 72 SQ & NON-BEARING PARTITION WALL (1HR) - ZA2006-1367 shows that the restaurant has been existing and continuous selling beer and wine since 2006).**

Permit Description: **Bldg-Alter/Repair**  
Work Class:  
Proposed Use: Commercial Retail Restaurant  
Permit Number: 110161000003173  
Status:  
Valuation: \$9,000.00  
Contractor Company:  
Contractor Name: ADVANCED PLANNING INC

Date: **2/18/2011**  
Permit Type:  
Description: **No Plan Check 1 GFCI OUTLET 1 RESTROOM FAN FLOURESCENT COMBO**

Permit Description: **Electrical**  
Work Class:  
Proposed Use: 1 or 2 Family Dwelling  
Permit Number: 110419000003296  
Status:  
Valuation: \$0.00  
Contractor Company:  
Contractor Name:

## ADJOINING PROPERTY FINDINGS

Date: **2/18/2011**  
Permit Type:  
Description: **No Plan Check 1 SINK 1 LAVATORY 1 URINAL**

Permit Description: **Plumbing**  
Work Class:  
Proposed Use: Commercial  
Permit Number: 110429000002924  
Status:  
Valuation: \$0.00  
Contractor Company:  
Contractor Name:

Date: **8/11/2006**  
Permit Type:  
Description: **No Plan Check WATER HEATER CHANGE OUT.**

Permit Description: **Plumbing**  
Work Class:  
Proposed Use: Commercial  
Permit Number: 060421000018132  
Status:  
Valuation: \$0.00  
Contractor Company:  
Contractor Name: HAE RYONG KIM

Date: **4/2/2004**  
Permit Type:  
Description: **No Plan Check SUPPL. PERMIT TO PERMIT #03042-10000-39256 FOR (1) EQ. VALVE.**

Permit Description: **Plumbing**  
Work Class:  
Proposed Use: Commercial  
Permit Number: 030421000139256  
Status:  
Valuation: \$0.00  
Contractor Company:  
Contractor Name: AURORA ELECTRIC

## ADJOINING PROPERTY FINDINGS

Date: **4/2/2004**  
Permit Type:  
Description: **No Plan Check SUPPL. PERMIT TO PERMIT #04044-10000-01975 FOR RELOCATION OF (4) A/C DUCTS.**

Permit Description: **HVAC**  
Work Class:  
Proposed Use: Commercial  
Permit Number: 040441000101975  
Status:  
Valuation: \$0.00  
Contractor Company:  
Contractor Name: AURORA ELECTRIC

Date: **3/11/2004**  
Permit Type:  
Description: **Plan Check ILLUMINATED CHANNEL LETTERS: 30"x12'-5" WALL SIGN**

Permit Description: **Sign**  
Work Class:  
Proposed Use: Onsite Signs  
Permit Number: 040481000000271  
Status:  
Valuation: \$3,600.00  
Contractor Company:  
Contractor Name: DESIGN HEART

Date: **2/25/2004**  
Permit Type:  
Description: **No Plan Check SUPPLEMENTAL TO PERMIT # 03041-10000-25825 TO CHANGE CONTRACTORS LICENSCE FROM A C10 TO B. 1 OF 2 W/# 04044-10000-01975.**

Permit Description: **Electrical**  
Work Class:  
Proposed Use: Commercial  
Permit Number: 030411000125825  
Status:  
Valuation: \$0.00  
Contractor Company:  
Contractor Name: AURORA ELECTRIC

## ADJOINING PROPERTY FINDINGS

Date: **2/25/2004**  
Permit Type:  
Description: **No Plan Check INSTALL A/C 5 TON. 2 OF 2 W/ # 03041-10001-25825.**

Permit Description: **HVAC**  
Work Class:  
Proposed Use: Commercial  
Permit Number: 040441000001975  
Status:  
Valuation: \$0.00  
Contractor Company:  
Contractor Name: AURORA ELECTRIC

Date: **2/20/2004**  
Permit Type:  
Description: **Plan Check T.I. - TYPE II HOOD SYSTEM FOR BAKING OVEN, MARBLE SLAB CREAMERY...**

Permit Description: **HVAC**  
Work Class:  
Proposed Use: Commercial  
Permit Number: 040441000001633  
Status:  
Valuation: \$0.00  
Contractor Company:  
Contractor Name: OH IN TAI

Date: **1/8/2004**  
Permit Type:  
Description: **Plan Check CHANGE OF USE 18' X 50' (900 s.f.) A PORTION OF (E) GROCERY STORE on 1st floor TO (N) ICE CREAM SHOP. No dining inside.**

Permit Description: **Bldg-Alter/Repair**  
Work Class:  
Proposed Use: Commercial Retail Retail  
Permit Number: 030161000022175  
Status:  
Valuation: \$150,000.00  
Contractor Company:  
Contractor Name: AURORA ELECTRIC

## ADJOINING PROPERTY FINDINGS

Date: **12/18/2003**  
Permit Type:  
Description: **No Plan Check T.I.**

Permit Description: **Plumbing**  
Work Class:  
Proposed Use: Commercial  
Permit Number: 030421000039256  
Status:  
Valuation: \$0.00  
Contractor Company:  
Contractor Name: AURORA ELECTRIC

Date: **11/7/2003**  
Permit Type:  
Description: **Plan Check (N) ICE CREAM SHOP. Plan check for T-24 lighting and emergency ckts.**

Permit Description: **Electrical**  
Work Class:  
Proposed Use: Commercial  
Permit Number: 030411000025825  
Status:  
Valuation: \$0.00  
Contractor Company:  
Contractor Name: AURORA ELECTRIC

### 5055 WILSHIRE BLVD

Date: **2/17/2020**  
Permit Type:  
Description:

Permit Description: **Electrical**  
Work Class:  
Proposed Use: Commercial  
Permit Number: 200419000007132  
Status: Permit Finaled  
Valuation: \$0.00  
Contractor Company:  
Contractor Name: GILLIAM CHRISTOPHER

## ADJOINING PROPERTY FINDINGS

Date: **6/5/2019**

Permit Type:

Description:

Permit Description: **Electrical**

Work Class:

Proposed Use: Commercial

Permit Number: 190411000021425

Status: Permit Finaled

Valuation: \$0.00

Contractor Company:

Contractor Name: TRASOM FIRE PROTECTION SYSTEMS INC

Date: **11/10/2016**

Permit Type:

Description: **Plan Check Existing subsurface drainage system and existing sump pump. Underground**

Permit Description: **Plumbing**

Work Class:

Proposed Use: Commercial

Permit Number: 160421000024120

Status: Issued

Valuation: \$0.00

Contractor Company:

Contractor Name: CERTIFIED PLUMBING PROFESSIONALS

Date: **9/14/2016**

Permit Type:

Description: **No Plan Check**

Permit Description: **Electrical**

Work Class:

Proposed Use: Commercial

Permit Number: 160412000032721

Status: Permit Finaled

Valuation: \$0.00

Contractor Company:

Contractor Name: RJC BUILDERS INC



## ADJOINING PROPERTY FINDINGS

Date: **9/14/2016**  
Permit Type:  
Description: **No Plan Check**

Permit Description: **HVAC**  
Work Class:  
Proposed Use: Commercial  
Permit Number: 160442000010698  
Status: Refund Completed  
Valuation: \$0.00  
Contractor Company:  
Contractor Name: RJC BUILDERS INC

Date: **4/4/2016**  
Permit Type:  
Description: **Plan Check Alteration to (E) counter to lower counter height.**

Permit Description: **Bldg-Alter/Repair**  
Work Class:  
Proposed Use: Commercial Office  
Permit Number: 160163000004640  
Status: Permit Finaled  
Valuation: \$40,000.00  
Contractor Company:  
Contractor Name: RJC BUILDERS INC

Date: **1/18/2016**  
Permit Type:  
Description: **No Plan Check**

Permit Description: **HVAC**  
Work Class:  
Proposed Use: Commercial  
Permit Number: 160449000000562  
Status: Permit Finaled  
Valuation: \$0.00  
Contractor Company:  
Contractor Name: J C T MECHANICAL INC

## ADJOINING PROPERTY FINDINGS

Date: **9/28/2015**  
Permit Type:  
Description: **No Plan Check**

Permit Description: **Electrical**  
Work Class:  
Proposed Use: Commercial  
Permit Number: 150411000031996  
Status: Permit Finaled  
Valuation: \$0.00  
Contractor Company:  
Contractor Name: TRL SYSTEMS INCORPORATED

Date: **8/24/2015**  
Permit Type:  
Description: **No Plan Check**

Permit Description: **Electrical**  
Work Class:  
Proposed Use: Commercial  
Permit Number: 150419000027749  
Status: Permit Expired  
Valuation: \$0.00  
Contractor Company:  
Contractor Name: RED HAWK FIRE & SECURITY CA LLC

Date: **8/7/2015**  
Permit Type:  
Description: **No Plan Check**

Permit Description: **Electrical**  
Work Class:  
Proposed Use: Commercial  
Permit Number: 150419000025678  
Status: Permit Finaled  
Valuation: \$0.00  
Contractor Company:  
Contractor Name: CUSTOM WIRING SERVICES

## ADJOINING PROPERTY FINDINGS

Date: **7/30/2015**  
Permit Type:  
Description: **No Plan Check**

Permit Description: **Electrical**  
Work Class:  
Proposed Use: Commercial  
Permit Number: 150419000024419  
Status:  
Valuation: \$0.00  
Contractor Company:  
Contractor Name: PROSPACES INC

Date: **7/30/2015**  
Permit Type:  
Description: **No Plan Check**

Permit Description: **Fire Sprinkler**  
Work Class:  
Proposed Use: Commercial  
Permit Number: 150439000003392  
Status:  
Valuation: \$0.00  
Contractor Company:  
Contractor Name: ALLEGIANT FIRE PROTECTION INC

Date: **7/7/2015**  
Permit Type:  
Description: **Plan Check INTERIOR TENANT IMPROVEMENT TO ADD NEW ON-STRUCTURAL PARTITION WALL TO CREATE NEW ATM ROOM AT GROUND FLOOR OF (E) BANK.**

Permit Description: **Bldg-Alter/Repair**  
Work Class:  
Proposed Use: Commercial Office  
Permit Number: 150162000009964  
Status:  
Valuation: \$6,000.00  
Contractor Company:  
Contractor Name: PROSPACES INC

## ADJOINING PROPERTY FINDINGS

Date: **3/13/2015**  
Permit Type:  
Description: **Plan Check**  
  
Permit Description: **Electrical**  
Work Class:  
Proposed Use: Commercial  
Permit Number: 150412000007076  
Status:  
Valuation: \$0.00  
Contractor Company:  
Contractor Name: CROWN ELECTRICAL SYSTEMS INC

Date: **3/12/2015**  
Permit Type:  
Description: **No Plan Check**  
  
Permit Description: **HVAC**  
Work Class:  
Proposed Use: Commercial  
Permit Number: 150449000002273  
Status:  
Valuation: \$0.00  
Contractor Company:  
Contractor Name: CLIMATE CHANGERS INC

Date: **3/11/2015**  
Permit Type:  
Description: **No Plan Check**  
  
Permit Description: **Electrical**  
Work Class:  
Proposed Use: Commercial  
Permit Number: 150413000007181  
Status:  
Valuation: \$0.00  
Contractor Company:  
Contractor Name: FLYNN ELECTRIC

## ADJOINING PROPERTY FINDINGS

Date: **3/9/2015**  
Permit Type:  
Description: **Plan Check TENANT IMPROVEMENT TO ADD 9 AND RELOCAT 41 SPRINKLER HEADS.**

Permit Description: **Fire Sprinkler**  
Work Class:  
Proposed Use: Commercial  
Permit Number: 150432000000951  
Status:  
Valuation: \$0.00  
Contractor Company:  
Contractor Name: REGENCY FIRE PROTECTION INC

Date: **3/4/2015**  
Permit Type:  
Description: **No Plan Check**

Permit Description: **Electrical**  
Work Class:  
Proposed Use: Commercial  
Permit Number: 150411000006383  
Status:  
Valuation: \$0.00  
Contractor Company:  
Contractor Name: TRL SYSTEMS INCORPORATED

## ADJOINING PROPERTY FINDINGS

Date: **2/12/2015**  
Permit Type:  
Description: **Plan Check TENANT IMPROVEMENT TO (E) OFFICE SPACE. REMOVE NONBEARING PARTITIONS; CONSTRUCT NEW NON-BEARING PARTITIONS. REWORK OF THE EXISTING ACOUSTICAL CEILING. NEW FLOOR & WALL FINISHES AND RELATED MILLWORK. (12,456 S.F.)**

Permit Description: **Bldg-Alter/Repair**  
Work Class:  
Proposed Use: Commercial Office  
Permit Number: 150161000000916  
Status:  
Valuation: \$300,000.00  
Contractor Company:  
Contractor Name: WARNER CONSTRUCTORS INC

Date: **10/2/2014**  
Permit Type:  
Description: **No Plan Check SUPPLEMENTAL PERMIT TO CHANGE STE# FROM 480.**

Permit Description: **Fire Sprinkler**  
Work Class:  
Proposed Use: Commercial  
Permit Number: 140432000203857  
Status:  
Valuation: \$0.00  
Contractor Company:  
Contractor Name: SINGLETON FIRE PROTECTION INC

## ADJOINING PROPERTY FINDINGS

Date: **9/26/2014**  
Permit Type:  
Description: **No Plan Check Relocate 30 automatic fire sprinkler heads 1 to 1 with existing 2 to 1 conditions. Suite #830 Change Order**

Permit Description: **Fire Sprinkler**  
Work Class:  
Proposed Use: Commercial  
Permit Number: 140439000004057  
Status:  
Valuation: \$0.00  
Contractor Company:  
Contractor Name: SINGLETON FIRE PROTECTION INC

Date: **9/15/2014**  
Permit Type:  
Description: **No Plan Check Relocate 95 automatic fire sprinkler heads 1 to 1 with existing 2 to 1 conditions. DW14-578 MPRM Suite 480**

Permit Description: **Fire Sprinkler**  
Work Class:  
Proposed Use: Commercial  
Permit Number: 140439000003857  
Status:  
Valuation: \$0.00  
Contractor Company:  
Contractor Name: SINGLETON FIRE PROTECTION INC

Date: **9/12/2014**  
Permit Type:  
Description: **No Plan Check LOW VOLTAGE WIRING**

Permit Description: **Electrical**  
Work Class:  
Proposed Use: Commercial  
Permit Number: 140419000025153  
Status:  
Valuation: \$0.00  
Contractor Company:  
Contractor Name: TEL - POWER

## ADJOINING PROPERTY FINDINGS

Date: **9/9/2014**  
Permit Type:  
Description: **No Plan Check Permit for water heater per violation# 4SCZ02619**

Permit Description: **Plumbing**  
Work Class:  
Proposed Use: Commercial  
Permit Number: 140429000017532  
Status:  
Valuation: \$0.00  
Contractor Company:  
Contractor Name: A M J PLUMBING SPECIALISTS CORP

Date: **9/4/2014**  
Permit Type:  
Description: **No Plan Check Rough in and install (1) new break room sink**

Permit Description: **Plumbing**  
Work Class:  
Proposed Use: Commercial  
Permit Number: 140429000016885  
Status:  
Valuation: \$0.00  
Contractor Company:  
Contractor Name: A M J PLUMBING SPECIALISTS CORP

Date: **9/4/2014**  
Permit Type:  
Description: **No Plan Check Rework existing duct work and registers for new office layout.  
Install 1 ductless split system**

Permit Description: **HVAC**  
Work Class:  
Proposed Use: Commercial  
Permit Number: 140449000008919  
Status:  
Valuation: \$0.00  
Contractor Company:  
Contractor Name: FRAYE'S CUSTOM AIR CORPORATION



## ADJOINING PROPERTY FINDINGS

Date: **8/27/2014**  
Permit Type:  
Description: **Plan Check TI, SUITE 840. NEW LIGHTING. PLAN CHECK FOR ENERGY ONLY. DUE TO BUILDING SUBMITTAL, PLAN CHECK IN ACCORDANCE TO 2008 BUILDING EFFICIENCY STANDARDS.**

Permit Description: **Electrical**  
Work Class:  
Proposed Use: Commercial  
Permit Number: 140412000023094  
Status:  
Valuation: \$0.00  
Contractor Company:  
Contractor Name: S & E ELECTRIC INC

Date: **8/12/2014**  
Permit Type:  
Description: **No Plan Check FIRE ALARM SYSTEM ADDITION.**

Permit Description: **Electrical**  
Work Class:  
Proposed Use: Commercial  
Permit Number: 140411000021738  
Status:  
Valuation: \$0.00  
Contractor Company:  
Contractor Name: TRL SYSTEMS INCORPORATED

## ADJOINING PROPERTY FINDINGS

Date: **8/7/2014**  
Permit Type:  
Description: **Plan Check Non structural T.I. to unit # 840: Ins all non bearing partitions and new floor and wall finishes.**

Permit Description: **Bldg-Alter/Repair**  
Work Class:  
Proposed Use: Commercial Office  
Permit Number: 140162000011997  
Status:  
Valuation: \$150,000.00  
Contractor Company:  
Contractor Name: L E WATERS CONSTRUCTION COMPANY

Date: **4/2/2014**  
Permit Type:  
Description: **No Plan Check Supplemental permit for original permit for witnessing test only**

Permit Description: **HVAC**  
Work Class:  
Proposed Use: Commercial  
Permit Number: 140449000003049  
Status:  
Valuation: \$0.00  
Contractor Company:  
Contractor Name: ALLIANCE HEATING AND AIR CONDITIONING INC

Date: **3/21/2014**  
Permit Type:  
Description: **No Plan Check Installation of low voltage voice and data cabling**

Permit Description: **Electrical**  
Work Class:  
Proposed Use: Commercial  
Permit Number: 140419000007704  
Status:  
Valuation: \$0.00  
Contractor Company:  
Contractor Name: PINNACLE NETWORKING SERVICES INC

## ADJOINING PROPERTY FINDINGS

Date: **3/5/2014**  
Permit Type:  
Description: **Plan Check TENANT IMPROVEMENT. COMMERCIAL OFFICE SPACE. ADD 15 HADS. RELOCATE 74. TOTAL OF 89 HEADS.**

Permit Description: **Fire Sprinkler**  
Work Class:  
Proposed Use: Commercial  
Permit Number: 140432000000769  
Status:  
Valuation: \$0.00  
Contractor Company:  
Contractor Name: REGENCY FIRE PROTECTION INC

Date: **2/26/2014**  
Permit Type:  
Description: **No Plan Check FIRE ALARM SYSTEM ADDITION.**

Permit Description: **Electrical**  
Work Class:  
Proposed Use: Commercial  
Permit Number: 140411000005259  
Status:  
Valuation: \$0.00  
Contractor Company:  
Contractor Name: TRL SYSTEMS INCORPORATED

Date: **2/25/2014**  
Permit Type:  
Description: **No Plan Check New ductwork and grilles**

Permit Description: **HVAC**  
Work Class:  
Proposed Use: Commercial  
Permit Number: 140449000001734  
Status:  
Valuation: \$0.00  
Contractor Company:  
Contractor Name: ALLIANCE HEATING AND AIR CONDITIONING INC

## ADJOINING PROPERTY FINDINGS

Date: **2/20/2014**  
Permit Type:  
Description: **No Plan Check SUPPLEMENTAL PERMIT TO CHANGE ADDRESS F OM 5505 W WILSHIRE BLVD 4TH FLOOR.**

Permit Description: **Electrical**  
Work Class:  
Proposed Use: Commercial  
Permit Number: 140412000104713  
Status:  
Valuation: \$0.00  
Contractor Company:  
Contractor Name: AMP ELECTRIC LANDSCAPE & CONSTRUCTION CO INC

Date: **2/10/2014**  
Permit Type:  
Description: **No Plan Check 1 Exhaust Fan 2 inlets/outlets 2 Fire S oke Dampers 1 Shut Down Witness Test**

Permit Description: **HVAC**  
Work Class:  
Proposed Use: Commercial  
Permit Number: 140449000001234  
Status:  
Valuation: \$0.00  
Contractor Company:  
Contractor Name: INTEGRATED MECHANICAL SYSTEMS INC

## ADJOINING PROPERTY FINDINGS

Date: **2/5/2014**  
Permit Type:  
Description: **Plan Check TENANT IMPROVEMENT LOCATED SOUTH/EASTER Y 11,161 S.F. PORTION OF 4TH FLOOR; NON STRUCTURAL REMODEL OF EXISTING TENANT LEASE SPACE; DEMOLITION OF EXISTING CONSTRUCTION AND FINISHES; CONSTRUCTION NEW NON BEARING PARTITIONS; REWORK EXISTING <SEE COMMENTS>**

Permit Description: **Bldg-Alter/Repair**  
Work Class:  
Proposed Use: Commercial Office  
Permit Number: 130161000025889  
Status:  
Valuation: \$300,000.00  
Contractor Company:  
Contractor Name: WARNER CONSTRUCTORS INC

Date: **12/5/2013**  
Permit Type:  
Description: **No Plan Check Installation of low voltage voice and da ta cabling**

Permit Description: **Electrical**  
Work Class:  
Proposed Use: Commercial  
Permit Number: 130419000033964  
Status:  
Valuation: \$0.00  
Contractor Company:  
Contractor Name: PINNACLE NETWORKING SERVICES INC

## ADJOINING PROPERTY FINDINGS

Date: **11/8/2013**  
Permit Type:  
Description: **No Plan Check TENANT IMPROVEMENT. FIRE SPRINKLER INSTA LLATION. OFFICE SPACE. EXPRESS PERMIT CHANGE TO SUITE 600.**

Permit Description: **Fire Sprinkler**  
Work Class:  
Proposed Use: Commercial  
Permit Number: 130432000103714  
Status:  
Valuation: \$0.00  
Contractor Company:  
Contractor Name: REGENCY FIRE PROTECTION INC

Date: **10/30/2013**  
Permit Type:  
Description: **Plan Check TENANT IMPROVEMENT. FIRE SPRINKLER INSTA LLATION. OFFICE SPACE. ADD 2 HEADS.**

Permit Description: **Fire Sprinkler**  
Work Class:  
Proposed Use: Commercial  
Permit Number: 130432000003714  
Status:  
Valuation: \$0.00  
Contractor Company:  
Contractor Name: REGENCY FIRE PROTECTION INC

## ADJOINING PROPERTY FINDINGS

Date: **10/21/2013**  
Permit Type:  
Description: **Plan Check REMOVE CONVENIENCE STAIR BETWEEN 6TH AND 7TH FLOORS. ENCLOSE WITH DEMISING WALLS ON BOTH FLOORS.**

Permit Description: **Bldg-Alter/Repair**  
Work Class:  
Proposed Use: Commercial Office  
Permit Number: 130161000009795  
Status:  
Valuation: \$10,000.00  
Contractor Company:  
Contractor Name: WARNER CONSTRUCTORS INC

Date: **8/22/2013**  
Permit Type:  
Description: **No Plan Check LOW VOLTAGE.**

Permit Description: **Electrical**  
Work Class:  
Proposed Use: Commercial  
Permit Number: 130411000022864  
Status:  
Valuation: \$0.00  
Contractor Company:  
Contractor Name: 21ST CENTURY NETWORK CABLING

Date: **8/14/2013**  
Permit Type:  
Description: **Plan Check TENANT IMPROVEMENT TO EXISTING SPACE ON 9TH FLOOR. OFFICE SPACE. ADD 9 HEADS. RELOCATE 17 HEADS. TOTAL OF 26 HEADS.**

Permit Description: **Fire Sprinkler**  
Work Class:  
Proposed Use: Commercial  
Permit Number: 130432000002667  
Status:  
Valuation: \$0.00  
Contractor Company:  
Contractor Name: REGENCY FIRE PROTECTION INC

## ADJOINING PROPERTY FINDINGS

Date: **8/7/2013**  
Permit Type:  
Description: **No Plan Check HVAC work**

Permit Description: **HVAC**  
Work Class:  
Proposed Use: Commercial  
Permit Number: 130449000008249  
Status:  
Valuation: \$0.00  
Contractor Company:  
Contractor Name: CLIMATE CHANGERS INC

Date: **8/1/2013**  
Permit Type:  
Description: **No Plan Check SYSTEM ADDITION. (9TH FLOOR)**

Permit Description: **Electrical**  
Work Class:  
Proposed Use: Commercial  
Permit Number: 130411000020518  
Status:  
Valuation: \$0.00  
Contractor Company:  
Contractor Name: TRL SYSTEMS INCORPORATED

Date: **7/30/2013**  
Permit Type:  
Description: **No Plan Check 13041-10000-20159 REMODELING OF EXISTING OFFICES ON THE 9TH FL PLAN CHK IS FOR TITLE 24 AND 1 EA EMERGENCY CKT**

Permit Description: **Electrical**  
Work Class:  
Proposed Use: Commercial  
Permit Number: 130411000020224  
Status:  
Valuation: \$0.00  
Contractor Company:  
Contractor Name: BOONE ELECTRIC INC



## ADJOINING PROPERTY FINDINGS

Date: **7/16/2013**  
Permit Type:  
Description: **Plan Check TENANT IMPROVEMENT TO EXISTING SPACE ON 9TH FLOOR (8000 SF) NEW NON BEARING PARTITIONS, NEW DOORS AND GLAZING FOR OFFICES, NEW FLOOR COVERINGS AND NEW LIGHTINGS**

Permit Description: **Bldg-Alter/Repair**  
Work Class:  
Proposed Use: Commercial Office  
Permit Number: 130161000008191  
Status:  
Valuation: \$200,000.00  
Contractor Company:  
Contractor Name: WARNER CONSTRUCTORS INC

Date: **6/18/2013**  
Permit Type:  
Description: **No Plan Check SUPPL. PERMIT TO PERMIT #1304-90000-0818 9 TO ADD (2) FLOOR DRAINS W/ TRAP PRIMER. (DIRECTOR'S GUILD OF AMI #26750)**

Permit Description: **Plumbing**  
Work Class:  
Proposed Use: Commercial  
Permit Number: 130421000108189  
Status:  
Valuation: \$0.00  
Contractor Company:  
Contractor Name: MUIR-CHASE PLUMBING CO INC

## ADJOINING PROPERTY FINDINGS

Date: **6/3/2013**  
Permit Type:  
Description: **No Plan Check Low voltage voice and data: alarm and camera installation**

Permit Description: **Electrical**  
Work Class:  
Proposed Use: Commercial  
Permit Number: 130417000014328  
Status:  
Valuation: \$0.00  
Contractor Company:  
Contractor Name: SECURITY CONCEPTS

Date: **6/3/2013**  
Permit Type:  
Description: **No Plan Check SUPPL. PERMIT TO PERMIT #13042-10000-036 56 FOR (1) HOT WATER HEATER.**

Permit Description: **Plumbing**  
Work Class:  
Proposed Use: Commercial  
Permit Number: 130421000103656  
Status:  
Valuation: \$0.00  
Contractor Company:  
Contractor Name: ARCHIBALD PLUMBING

Date: **5/31/2013**  
Permit Type:  
Description: **No Plan Check INSTALLATION OF VOICE AND DATA CABLING**

Permit Description: **Electrical**  
Work Class:  
Proposed Use: Commercial  
Permit Number: 130412000014188  
Status:  
Valuation: \$0.00  
Contractor Company:  
Contractor Name: PINNACLE COMMUNICATION SERVICES

## ADJOINING PROPERTY FINDINGS

Date: **5/30/2013**  
Permit Type:  
Description: **No Plan Check Provide and install eleven (11) smoke fire dampers**

Permit Description: **HVAC**  
Work Class:  
Proposed Use: Commercial  
Permit Number: 130449000005552  
Status:  
Valuation: \$0.00  
Contractor Company:  
Contractor Name: INTEGRATED MECHANICAL SYSTEMS INC

Date: **5/8/2013**  
Permit Type:  
Description: **Plan Check energy plan check # 500**

Permit Description: **Electrical**  
Work Class:  
Proposed Use: Commercial  
Permit Number: 130412000011912  
Status:  
Valuation: \$0.00  
Contractor Company:  
Contractor Name: SWANSON & DUDLEY ELECTRICAL INC

Date: **5/8/2013**  
Permit Type:  
Description: **No Plan Check Test fire/smoke damper.**

Permit Description: **HVAC**  
Work Class:  
Proposed Use: Commercial  
Permit Number: 130449000004744  
Status:  
Valuation: \$0.00  
Contractor Company:  
Contractor Name: PATRIOT AIR SYSTEMS INC

## ADJOINING PROPERTY FINDINGS

Date: **5/1/2013**  
Permit Type:  
Description: **Plan Check ADD 8 AND RELOCATE 187 FIRE SPRINKLER HE ADS, SUITE #600.**

Permit Description: **Fire Sprinkler**  
Work Class:  
Proposed Use: Commercial  
Permit Number: 130431000001402  
Status:  
Valuation: \$0.00  
Contractor Company:  
Contractor Name: ADVANCE FIRE PROTECTION CO INC

Date: **5/1/2013**  
Permit Type:  
Description: **No Plan Check INSTALL 5 SPLIT SYSTEM A.C. SYSTEM, 2 (T WO) EXHAUST FANS AND DUCTWORK ALTERATION**

Permit Description: **HVAC**  
Work Class:  
Proposed Use: Commercial  
Permit Number: 130449000004521  
Status:  
Valuation: \$0.00  
Contractor Company:  
Contractor Name: INTEGRATED MECHANICAL SYSTEMS INC

Date: **4/29/2013**  
Permit Type:  
Description: **No Plan Check INSTALL FIXTURES (DIRECTORS GUILD OF AME RICA #26750)**

Permit Description: **Plumbing**  
Work Class:  
Proposed Use: Commercial  
Permit Number: 130429000008189  
Status:  
Valuation: \$0.00  
Contractor Company:  
Contractor Name: MUIR-CHASE PLUMBING CO INC

## ADJOINING PROPERTY FINDINGS

Date: **4/29/2013**  
Permit Type:  
Description: **Plan Check REVISION TO PREVIOUSLY APPROVED PLAN- RE LOCATE (3) HEADS AND ADD(5) TO SUITE 500. ORIGINAL PERMIT PAID UNDER 13043-90000-00818. THIS PLAN CHECK WILL INCLUDE PERMITS FOR HEADS ADDED IN THIS PERMIT + THOSE UNDER 13043-10000-00818.**

Permit Description: **Fire Sprinkler**  
Work Class:  
Proposed Use: Commercial  
Permit Number: 130431000001369  
Status:  
Valuation: \$0.00  
Contractor Company:  
Contractor Name: GOLDEN STATE FIRE PROTECTION INC

Date: **4/29/2013**  
Permit Type:  
Description: **No Plan Check Install one combination fire/smoke damper in new corridor.**

Permit Description: **HVAC**  
Work Class:  
Proposed Use: Commercial  
Permit Number: 130449000004395  
Status:  
Valuation: \$0.00  
Contractor Company:  
Contractor Name: PATRIOT AIR SYSTEMS INC

## ADJOINING PROPERTY FINDINGS

Date: **4/26/2013**  
Permit Type:  
Description: **No Plan Check Install 10 downlights, relocate 4 2x4 fl uorescent fixtures & 2 j-boxes**

Permit Description: **Electrical**  
Work Class:  
Proposed Use: Commercial  
Permit Number: 130419000010891  
Status:  
Valuation: \$0.00  
Contractor Company:  
Contractor Name: SWANSON & DUDLEY ELECTRICAL INC

Date: **4/23/2013**  
Permit Type:  
Description: **Plan Check SUPPLEMENTAL PERMIT TO 12016-10000-25782 REVISIONS TO FLOOR PLAN TO MODIFY RATED CORRIDOR**

Permit Description: **Bldg-Alter/Repair**  
Work Class:  
Proposed Use: Commercial Office  
Permit Number: 120161000125782  
Status:  
Valuation: \$32,000.00  
Contractor Company:  
Contractor Name: PROSPACES INC

## ADJOINING PROPERTY FINDINGS

Date: **4/22/2013**  
Permit Type:  
Description: **Plan Check PC POWER AND ENERGY. TI OFFICE->OFFICE. replace 1200A SWBD, 300 kva xfmr, and office TI. 6TH FLOOR HIRISE. no raised floor for server room. UPS is 100 KVA.**

Permit Description: **Electrical**  
Work Class:  
Proposed Use: Commercial  
Permit Number: 130411000004784  
Status:  
Valuation: \$0.00  
Contractor Company:  
Contractor Name: CARTIER ELECTRICAL TECHNOLOGIES INC

Date: **4/19/2013**  
Permit Type:  
Description: **No Plan Check SYSTEM ADDITION**

Permit Description: **Electrical**  
Work Class:  
Proposed Use: Commercial  
Permit Number: 130412000010224  
Status:  
Valuation: \$0.00  
Contractor Company:  
Contractor Name: TRL SYSTEMS INCORPORATED

## ADJOINING PROPERTY FINDINGS

Date: **4/1/2013**  
Permit Type:  
Description: **Plan Check TENANT IMPROVEMENT NEW NON-BEARING PARTITIONS, CEILING GRID AND FINISHES.**

Permit Description: **Bldg-Alter/Repair**  
Work Class:  
Proposed Use: Commercial Office  
Permit Number: 130161000003367  
Status:  
Valuation: \$600,000.00  
Contractor Company:  
Contractor Name: CORPORATE CONTRACTORS INC

Date: **4/1/2013**  
Permit Type:  
Description: **No Plan Check Supplement existing plumbing permit with dishwasher install.**

Permit Description: **Plumbing**  
Work Class:  
Proposed Use: Commercial  
Permit Number: 130429000006357  
Status:  
Valuation: \$0.00  
Contractor Company:  
Contractor Name: ARCHIBALD PLUMBING

Date: **3/19/2013**  
Permit Type:  
Description: **No Plan Check T.I. MOVE & RE-INSTALL EXISTING STROBES.**

Permit Description: **Electrical**  
Work Class:  
Proposed Use: Commercial  
Permit Number: 130411000006999  
Status:  
Valuation: \$0.00  
Contractor Company:  
Contractor Name: HILLTOP ALARMS INC



## ADJOINING PROPERTY FINDINGS

Date: **3/12/2013**  
Permit Type:  
Description: **No Plan Check Low Voltage Communication devices**

Permit Description: **Electrical**  
Work Class:  
Proposed Use: Special Equipment  
Permit Number: 130419000006424  
Status:  
Valuation: \$0.00  
Contractor Company:  
Contractor Name: ADVANCED CABLE SOLUTIONS INC

Date: **3/11/2013**  
Permit Type:  
Description: **No Plan Check SUPPLEMENTAL PERMIT FOR RELOCATION OF LI GHTS.... T-24  
PLAN CHECK ONLY PCIS #13041-20000-05391**

Permit Description: **Electrical**  
Work Class:  
Proposed Use: Commercial  
Permit Number: 130412000104327  
Status:  
Valuation: \$0.00  
Contractor Company:  
Contractor Name: SWANSON & DUDLEY ELECTRICAL INC

Date: **3/7/2013**  
Permit Type:  
Description: **No Plan Check Relocate existnig sprinklers for new flo or plan.**

Permit Description: **Fire Sprinkler**  
Work Class:  
Proposed Use: Commercial  
Permit Number: 130439000000818  
Status:  
Valuation: \$0.00  
Contractor Company:  
Contractor Name: GOLDEN STATE FIRE PROTECTION INC

## ADJOINING PROPERTY FINDINGS

Date: **2/25/2013**  
Permit Type:  
Description: **No Plan Check Modify existing ductwork to suit new flo or plan. Install one (1) ductless split A/C system.**

Permit Description: **HVAC**  
Work Class:  
Proposed Use: Commercial  
Permit Number: 13044900002031  
Status:  
Valuation: \$0.00  
Contractor Company:  
Contractor Name: PATRIOT AIR SYSTEMS INC

Date: **2/20/2013**  
Permit Type:  
Description: **No Plan Check INSTALL DEDICATED OUTLETS**

Permit Description: **Electrical**  
Work Class:  
Proposed Use: Commercial  
Permit Number: 130412000004327  
Status:  
Valuation: \$0.00  
Contractor Company:  
Contractor Name: SWANSON & DUDLEY ELECTRICAL INC

Date: **2/20/2013**  
Permit Type:  
Description: **No Plan Check Relocate Sink. Install Hot Water Heater and disposal.**

Permit Description: **Plumbing**  
Work Class:  
Proposed Use: Commercial  
Permit Number: 130421000003656  
Status:  
Valuation: \$0.00  
Contractor Company:  
Contractor Name: ARCHIBALD PLUMBING

## ADJOINING PROPERTY FINDINGS

Date: **2/1/2013**  
Permit Type:  
Description: **Plan Check TENANT IMPROVEMENT WORK ON 7404 SQ FT OF THE TOTAL FLOOR AREA. NO STRUCTURAL CHANGES.**

Permit Description: **Bldg-Alter/Repair**  
Work Class:  
Proposed Use: Commercial Office  
Permit Number: 120161000025782  
Status:  
Valuation: \$333,180.00  
Contractor Company:  
Contractor Name: PROSPACES INC

Date: **1/10/2012**  
Permit Type:  
Description: **Plan Check (3) 2' X 2' ILLUMINATED WALL SIGNS**

Permit Description: **Sign**  
Work Class:  
Proposed Use: Onsite Signs  
Permit Number: 120482000000045  
Status:  
Valuation: \$2,000.00  
Contractor Company:  
Contractor Name: ACE SIGN AND DESIGN

## ADJOINING PROPERTY FINDINGS

Date: **10/31/2011**  
Permit Type:  
Description: **Plan Check INSTALL NEW SUITE DEMISING WALL TO MAKE ONE SUITE INTO TWO SUITES ( EXISTING USE TO REMAIN). REMOVE (E0 PARTITION IN FRONT OF STOREFRONT.**

Permit Description: **Bldg-Alter/Repair**  
Work Class:  
Proposed Use: Commercial Office  
Permit Number: 110161000021429  
Status:  
Valuation: \$3,500.00  
Contractor Company:  
Contractor Name: SYNTAX BUILDERS

Date: **3/31/2009**  
Permit Type:  
Description: **Plan Check REPLACEMENT OF (2) CHILLER UNITS IN EXISTING REFRIGERATION MACHINERY ROOM.**

Permit Description: **HVAC**  
Work Class:  
Proposed Use: Commercial  
Permit Number: 090442000001760  
Status:  
Valuation: \$0.00  
Contractor Company:  
Contractor Name: CARRIER CORPORATION

## ADJOINING PROPERTY FINDINGS

Date: **11/21/2006**  
Permit Type:  
Description: **No Plan Check T.I. FIRE ALARM.**

Permit Description: **Electrical**  
Work Class:  
Proposed Use: Commercial  
Permit Number: 060411000028969  
Status:  
Valuation: \$0.00  
Contractor Company:  
Contractor Name: AMP - TECH SYSTEMS INC

Date: **11/14/2006**  
Permit Type:  
Description: **No Plan Check LOW VOLTAGE DATA CABLING.**

Permit Description: **Electrical**  
Work Class:  
Proposed Use: Commercial  
Permit Number: 060411000028373  
Status:  
Valuation: \$0.00  
Contractor Company:  
Contractor Name: OTIUM SANCTUM NETWORKING INC

Date: **11/14/2006**  
Permit Type:  
Description: **No Plan Check RELOCATE (4) HEADS.**

Permit Description: **Fire Sprinkler**  
Work Class:  
Proposed Use: Commercial  
Permit Number: 060431000003982  
Status:  
Valuation: \$0.00  
Contractor Company:  
Contractor Name: RADIX FIRE PROTECTION INC

## ADJOINING PROPERTY FINDINGS

Date: **11/9/2006**  
Permit Type:  
Description: **No Plan Check NEW VAV BOX, (7) NEW REGISTERS.**

Permit Description: **HVAC**  
Work Class:  
Proposed Use: Commercial  
Permit Number: 060441000011946  
Status:  
Valuation: \$0.00  
Contractor Company:  
Contractor Name: A C S

Date: **11/8/2006**  
Permit Type:  
Description: **Plan Check TI--DEMO OF SOME EXISTING PARTITIONS NEW PARTITIONS ADDED TO RECONFIGURE OFFICE SPACE. NEW AND RELOCATED LIGHTING AND NEW FINISHES (1415 SF)**

Permit Description: **Bldg-Alter/Repair**  
Work Class:  
Proposed Use: Commercial Office  
Permit Number: 060161000022164  
Status:  
Valuation: \$35,000.00  
Contractor Company:  
Contractor Name: PUB CONSTRUCTION INC

Date: **11/8/2006**  
Permit Type:  
Description: **No Plan Check RELOCATE (20) 2X4 LIGHTS AND (12) OUTLETS.**

Permit Description: **Electrical**  
Work Class:  
Proposed Use: Commercial  
Permit Number: 060411000027893  
Status:  
Valuation: \$0.00  
Contractor Company:  
Contractor Name: SKY TECH ELECTRIC INC

## ADJOINING PROPERTY FINDINGS

Date: **8/2/2006**  
Permit Type:  
Description: **No Plan Check T.I. ON THE 9TH FLR. AND ROOF. (COMPUTER ROOM)**

Permit Description: **Electrical**  
Work Class:  
Proposed Use: Commercial  
Permit Number: 060411000018980  
Status:  
Valuation: \$0.00  
Contractor Company:  
Contractor Name: ACCO ENGINEERED SYSTEMS,INC

Date: **7/6/2006**  
Permit Type:  
Description: **No Plan Check T.I. ON THE 9TH FLR. (COMPUTER ROOM AND ROOF)**

Permit Description: **HVAC**  
Work Class:  
Proposed Use: Commercial  
Permit Number: 060441000006873  
Status:  
Valuation: \$0.00  
Contractor Company:  
Contractor Name: ACCO ENGINEERED SYSTEMS,INC

Date: **3/30/2006**  
Permit Type:  
Description: **No Plan Check Install optional standby generator for the sound studio equipment on the top level of the parking structure. The sound studio is located in suite #720.**

Permit Description: **Electrical**  
Work Class:  
Proposed Use: Commercial  
Permit Number: 060411000007816  
Status:  
Valuation: \$0.00  
Contractor Company:  
Contractor Name: HEBB ENGINEERING & BUILDING

## ADJOINING PROPERTY FINDINGS

Date: **3/24/2006**  
Permit Type:  
Description: **Plan Check SUPPLEMENTAL PERMIT FOR PCIS # 05016-10000-25115 TO ADD 2 MORE TIE BACK DEVICES AND REVIEW AND RESTAMP THE APPROVED PLANS LOST AT JOB SITE**

Permit Description: **Bldg-Alter/Repair**  
Work Class:  
Proposed Use: Commercial Office  
Permit Number: 050161000125115  
Status:  
Valuation: \$301.00  
Contractor Company:  
Contractor Name: SKY RIDER EQUIPMENT COMPANY INC

Date: **2/1/2006**  
Permit Type:  
Description: **No Plan Check T.I. FIRE ALARM SYSTEM IN STE. #720.**

Permit Description: **Electrical**  
Work Class:  
Proposed Use: Commercial  
Permit Number: 060411000002374  
Status:  
Valuation: \$0.00  
Contractor Company:  
Contractor Name: DETECTION LOGIC FIRE PROTECTION



## ADJOINING PROPERTY FINDINGS

Date: **1/10/2006**  
Permit Type:  
Description: **No Plan Check SUPPLEMENTAL TO PERMIT# 05044-10000-13210 TO PAY FOR (1) WITNESSING TEST.**

Permit Description: **HVAC**  
Work Class:  
Proposed Use: Commercial  
Permit Number: 050441000113210  
Status:  
Valuation: \$0.00  
Contractor Company:  
Contractor Name: **HEBB ENGINEERING & BUILDING**

Date: **1/10/2006**  
Permit Type:  
Description: **No Plan Check REMODEL (E) OFFICE AREA TO CREATE RADIO BROADCASTING STUDIO. INCLUDES (N) INTERIOR NON-BEARING WALLS AND SUSPENDED CEILING TO CREATE STUDIOS. (690 SF) PLAN CHK IS FOR TITLE 24 ONLY ADDITION OF NEW CIRCUITS ORIGINAL PERMIT IS 05041-10000-23813**

Permit Description: **Electrical**  
Work Class:  
Proposed Use: Commercial  
Permit Number: 060411000000563  
Status:  
Valuation: \$0.00  
Contractor Company:  
Contractor Name: **HEBB ENGINEERING & BUILDING**

## ADJOINING PROPERTY FINDINGS

Date: **12/22/2005**  
Permit Type:  
Description: **No Plan Check INSTALL 3-TON AIR CONDITIONING UNIT. GROUP WITH PERMIT# 05041-10000-23813.**

Permit Description: **HVAC**  
Work Class:  
Proposed Use: Commercial  
Permit Number: 050441000013210  
Status:  
Valuation: \$0.00  
Contractor Company:  
Contractor Name: HEBB ENGINEERING & BUILDING

Date: **12/13/2005**  
Permit Type:  
Description: **Plan Check INSTALL WINDOW WASHING EQUIPMENT ON ROOF OF BLDG ; INCLUDES TIE-BACKS**

Permit Description: **Bldg-Alter/Repair**  
Work Class:  
Proposed Use: Commercial Office  
Permit Number: 050161000025115  
Status:  
Valuation: \$40,000.00  
Contractor Company:  
Contractor Name: SKY RIDER EQUIPMENT COMPANY

## ADJOINING PROPERTY FINDINGS

Date: **9/28/2005**  
Permit Type:  
Description: **Plan Check REMODEL (E) OFFICE AREA TO CREATE RADIO BROADCASTING STUDIO. INCLUDES (N) INTERIOR NON-BEARING WALLS AND SUSPENDED CEILING TO CREATE STUDIOS. (690 SF)**

Permit Description: **Electrical**  
Work Class:  
Proposed Use: Commercial  
Permit Number: 050411000023813  
Status:  
Valuation: \$0.00  
Contractor Company:  
Contractor Name: HEBB ENGINEERING & BUILDING

Date: **9/22/2005**  
Permit Type:  
Description: **No Plan Check INSTALL TWO UNDER-COUNTER WATER HEATERS (#845 & #850)**

Permit Description: **Plumbing**  
Work Class:  
Proposed Use: Commercial  
Permit Number: 050429000023946  
Status:  
Valuation: \$0.00  
Contractor Company:  
Contractor Name: RITZ PLUMBING & HEATING SERVICE

Date: **9/21/2005**  
Permit Type:  
Description: **No Plan Check INSTALL LOW VOLTAGE VOICE AND DATA CABLES (1 FLOOR)**

Permit Description: **Electrical**  
Work Class:  
Proposed Use: Commercial  
Permit Number: 050412000023098  
Status:  
Valuation: \$0.00  
Contractor Company:  
Contractor Name: RIVERA ROBERT M

## ADJOINING PROPERTY FINDINGS

Date: **9/15/2005**  
Permit Type:  
Description: **Plan Check TI: FIRE SPRINKLER SYSTEM IN A COMMERCIAL BUILDING: ADD FIVE (5) NEW SPRINKLER HEADS AND RELOCATE FIVE (5) SPRINKLER HEADS.**

Permit Description: **Fire Sprinkler**  
Work Class:  
Proposed Use: Commercial  
Permit Number: 050431000002869  
Status:  
Valuation: \$0.00  
Contractor Company:  
Contractor Name: ALL PRO FIRE PROTECTION

Date: **9/15/2005**  
Permit Type:  
Description: **Plan Check TI, FIRE SRPINKLER SYSTEM IN A COMMERCIAL BUILDING: ADD ONE (1) NEW SPRINKLER HEAD AND RELOCATE TWO (2) SPRINKLER HEADS.**

Permit Description: **Fire Sprinkler**  
Work Class:  
Proposed Use: Commercial  
Permit Number: 050431000002870  
Status:  
Valuation: \$0.00  
Contractor Company:  
Contractor Name: ALL PRO FIRE PROTECTION

Date: **9/9/2005**  
Permit Type:  
Description: **No Plan Check FIRE ALARM T.I. (8TH FLR #850)**

Permit Description: **Electrical**  
Work Class:  
Proposed Use: Commercial  
Permit Number: 050411000022005  
Status:  
Valuation: \$0.00  
Contractor Company:  
Contractor Name: DETECTION LOGIC FIRE PROTECTION

## ADJOINING PROPERTY FINDINGS

Date: **9/9/2005**  
Permit Type:  
Description: **No Plan Check FIRE ALARM T.I. (8TH FLR #845)**

Permit Description: **Electrical**  
Work Class:  
Proposed Use: Commercial  
Permit Number: 050411000022007  
Status:  
Valuation: \$0.00  
Contractor Company:  
Contractor Name: DETECTION LOGIC FIRE PROTECTION

Date: **9/2/2005**  
Permit Type:  
Description: **Plan Check REMODEL (E) OFFICE AREA TO CREATE RADIO BROADCASTING STUDIO. INCLUDES (N) INTERIOR NON-BEARING WALLS AND SUSPENDED CEILING TO CREATE STUDIOS. (690 SF)**

Permit Description: **Bldg-Alter/Repair**  
Work Class:  
Proposed Use: Commercial Office Retail  
Permit Number: 050161000018337  
Status:  
Valuation: \$203,000.00  
Contractor Company:  
Contractor Name: HEBB ENGINEERING & BUILDING

Date: **8/26/2005**  
Permit Type:  
Description: **No Plan Check RELOCATE (11) FIRE SPRINKLERS IN STE. #865.**

Permit Description: **Fire Sprinkler**  
Work Class:  
Proposed Use: Commercial  
Permit Number: 050431000002600  
Status:  
Valuation: \$0.00  
Contractor Company:  
Contractor Name: ALL PRO FIRE PROTECTION

## ADJOINING PROPERTY FINDINGS

Date: **8/26/2005**  
Permit Type:  
Description: **No Plan Check RELOCATE (5) FIRE SPRINKLERS IN STE. #845.**

Permit Description: **Fire Sprinkler**  
Work Class:  
Proposed Use: Commercial  
Permit Number: 050431000002601  
Status:  
Valuation: \$0.00  
Contractor Company:  
Contractor Name: ALL PRO FIRE PROTECTION

Date: **8/25/2005**  
Permit Type:  
Description: **No Plan Check T.I.**

Permit Description: **Electrical**  
Work Class:  
Proposed Use: Commercial  
Permit Number: 050414000020831  
Status:  
Valuation: \$0.00  
Contractor Company:  
Contractor Name: ORANGE COUNTY COMMERCIAL FLOORING

Date: **8/25/2005**  
Permit Type:  
Description: **No Plan Check T.I.**

Permit Description: **Electrical**  
Work Class:  
Proposed Use: Commercial  
Permit Number: 050414000020833  
Status:  
Valuation: \$0.00  
Contractor Company:  
Contractor Name: ORANGE COUNTY COMMERCIAL FLOORING

## ADJOINING PROPERTY FINDINGS

Date: **8/25/2005**  
Permit Type:  
Description: **No Plan Check 1 - SINK**

Permit Description: **Plumbing**  
Work Class:  
Proposed Use: Commercial  
Permit Number: 050424000021612  
Status:  
Valuation: \$0.00  
Contractor Company:  
Contractor Name: ORANGE COUNTY COMMERCIAL FLOORING

Date: **8/25/2005**  
Permit Type:  
Description: **No Plan Check 1 - SINK**

Permit Description: **Plumbing**  
Work Class:  
Proposed Use: Commercial  
Permit Number: 050424000021614  
Status:  
Valuation: \$0.00  
Contractor Company:  
Contractor Name: ORANGE COUNTY COMMERCIAL FLOORING

Date: **8/25/2005**  
Permit Type:  
Description: **No Plan Check 3 - RELOCATES FOR RETURNS 3 - SUPPLY RELOCATES**

Permit Description: **HVAC**  
Work Class:  
Proposed Use: Commercial  
Permit Number: 050444000008606  
Status:  
Valuation: \$0.00  
Contractor Company:  
Contractor Name: ORANGE COUNTY COMMERCIAL FLOORING

## ADJOINING PROPERTY FINDINGS

Date: **8/25/2005**  
Permit Type:  
Description: **No Plan Check 3 - RELOCATES FOR RETURNS 3 - RELOCATES FOR SUPPLIES**

Permit Description: **HVAC**  
Work Class:  
Proposed Use: Commercial  
Permit Number: 050444000008607  
Status:  
Valuation: \$0.00  
Contractor Company:  
Contractor Name: ORANGE COUNTY COMMERCIAL FLOORING

Date: **8/24/2005**  
Permit Type:  
Description: **Plan Check T.I. PORTION OF 8TH FLOOR: NEW NON-BEARING PARTITIONS, DEMISING WALL AND FINISHES.**

Permit Description: **Bldg-Alter/Repair**  
Work Class:  
Proposed Use: Commercial Office  
Permit Number: 050161000017182  
Status:  
Valuation: \$60,000.00  
Contractor Company:  
Contractor Name: ORANGE COUNTY COMMERCIAL FLOORING

Date: **8/24/2005**  
Permit Type:  
Description: **Plan Check T.I. PORTION OF 8TH FLOOR: NEW NON-BEARING PARTITIONS AND FINISHES.**

Permit Description: **Bldg-Alter/Repair**  
Work Class:  
Proposed Use: Commercial Office  
Permit Number: 050161000017184  
Status:  
Valuation: \$30,000.00  
Contractor Company:  
Contractor Name: ORANGE COUNTY COMMERCIAL FLOORING



## ADJOINING PROPERTY FINDINGS

Date: **6/29/2005**  
Permit Type:  
Description: **No Plan Check Install an alarm system at suite 410.**

Permit Description: **Electrical**  
Work Class:  
Proposed Use: Commercial  
Permit Number: 050419000015527  
Status:  
Valuation: \$0.00  
Contractor Company:  
Contractor Name: KASTLE SYSTEMS OF LOS ANGELES PARTNERSHIP

Date: **6/27/2005**  
Permit Type:  
Description: **No Plan Check INSTALL PHONE & DATA JACKS.**

Permit Description: **Electrical**  
Work Class:  
Proposed Use: Commercial  
Permit Number: 050411000015141  
Status:  
Valuation: \$0.00  
Contractor Company:  
Contractor Name: TRI R TELECOMMUNICATIONS

Date: **6/16/2005**  
Permit Type:  
Description: **No Plan Check Relocate 6 supply diffusers Relocate 6 return air screens**

Permit Description: **HVAC**  
Work Class:  
Proposed Use: Commercial  
Permit Number: 050449000005890  
Status:  
Valuation: \$0.00  
Contractor Company:  
Contractor Name: ZIM'S HEATING & AIR CONDITIONING

## ADJOINING PROPERTY FINDINGS

Date: **6/13/2005**  
Permit Type:  
Description: **No Plan Check T.I. ON THE 4TH FLR. (AGI MEDIA)**

Permit Description: **HVAC**  
Work Class:  
Proposed Use: Commercial  
Permit Number: 050441000005700  
Status:  
Valuation: \$0.00  
Contractor Company:  
Contractor Name: ACCO ENGINEERED SYSTEMS,

Date: **6/10/2005**  
Permit Type:  
Description: **No Plan Check FIRE ALARM SYSTEM. (TENANT IMPROVEMENT) (4TH FLOOR, STE. 400).**

Permit Description: **Electrical**  
Work Class:  
Proposed Use: Commercial  
Permit Number: 050411000013745  
Status:  
Valuation: \$0.00  
Contractor Company:  
Contractor Name: DETECTION LOGIC FIRE PROTECTION

Date: **6/10/2005**  
Permit Type:  
Description: **Plan Check ONE-TO-ONE RELOCATION OF 16 SPRINKLER HEADS. THE ENTIRE BUILDING IS FULLY SPRINKLERED.**

Permit Description: **Fire Sprinkler**  
Work Class:  
Proposed Use: Commercial  
Permit Number: 050432000001725  
Status:  
Valuation: \$0.00  
Contractor Company:  
Contractor Name: REGENCY FIRE PROTECTION

## ADJOINING PROPERTY FINDINGS

Date: **6/6/2005**  
Permit Type:  
Description: **No Plan Check Office Tenant Improvement**

Permit Description: **Electrical**  
Work Class:  
Proposed Use: Commercial  
Permit Number: 050419000013137  
Status:  
Valuation: \$0.00  
Contractor Company:  
Contractor Name: MONTGOMERY ELECTRICAL CONTRACTORS

Date: **6/1/2005**  
Permit Type:  
Description: **Plan Check INSTALL NON-BEARING PARTITIONS, INSTALL PORTION OF NEW CLG. GRID AND TILE NEW FINISHES.**

Permit Description: **Bldg-Alter/Repair**  
Work Class:  
Proposed Use: Commercial Office  
Permit Number: 050161000010163  
Status:  
Valuation: \$86,480.00  
Contractor Company:  
Contractor Name: D'ESCOTO WEST

Date: **3/4/2005**  
Permit Type:  
Description: **No Plan Check INSTALL (34) VOICE/DATA LOCATORS & WALL MOUNT DATA RACK.**

Permit Description: **Electrical**  
Work Class:  
Proposed Use: Commercial  
Permit Number: 050419100004621  
Status:  
Valuation: \$0.00  
Contractor Company:  
Contractor Name: TELMON

## ADJOINING PROPERTY FINDINGS

Date: **2/16/2005**  
Permit Type:  
Description: **No Plan Check Addition of 1 new kitchen sink with garbage disposer and instantaneous water heater.**

Permit Description: **Plumbing**  
Work Class:  
Proposed Use: Commercial  
Permit Number: 050429000003868  
Status:  
Valuation: \$0.00  
Contractor Company:  
Contractor Name: T N T PLUMBING

Date: **2/10/2005**  
Permit Type:  
Description: **Plan Check fire sprinkler TI in space 740. Light hazard office.**

Permit Description: **Fire Sprinkler**  
Work Class:  
Proposed Use: Commercial  
Permit Number: 050432000000436  
Status:  
Valuation: \$0.00  
Contractor Company:  
Contractor Name: REGENCY FIRE PROTECTION

Date: **2/7/2005**  
Permit Type:  
Description: **No Plan Check Relocation of existing supply and return diffusers.**

Permit Description: **HVAC**  
Work Class:  
Proposed Use: Commercial  
Permit Number: 050449000001186  
Status:  
Valuation: \$0.00  
Contractor Company:  
Contractor Name: FRAYE'S CUSTOM AIR CORPORATION

## ADJOINING PROPERTY FINDINGS

Date: **1/28/2005**  
Permit Type:  
Description: **No Plan Check FIRE ALARM SYSTEM (T.I. @ 7TH FL, SUITE 740)**

Permit Description: **Electrical**  
Work Class:  
Proposed Use: Commercial  
Permit Number: 050411000001944  
Status:  
Valuation: \$0.00  
Contractor Company:  
Contractor Name: DETECTION LOGIC FIRE PROTECTION

Date: **1/27/2005**  
Permit Type:  
Description: **No Plan Check TENANT IMPROVEMENT**

Permit Description: **Electrical**  
Work Class:  
Proposed Use: Commercial  
Permit Number: 050419000001886  
Status:  
Valuation: \$0.00  
Contractor Company:  
Contractor Name: VALLEE ELECTRICAL SERVICES

Date: **1/24/2005**  
Permit Type:  
Description: **Plan Check T.I.: REMOVE/BUILD WALL AND DOOR AT 1 HOUR RATED CORRIDOR, INTERIOR NONBEARING PARTITION.**

Permit Description: **Bldg-Alter/Repair**  
Work Class:  
Proposed Use: Commercial Office  
Permit Number: 040161000025366  
Status:  
Valuation: \$80,000.00  
Contractor Company:  
Contractor Name: D'ESCOTO WEST

## ADJOINING PROPERTY FINDINGS

Date: **1/20/2005**  
Permit Type:  
Description: **No Plan Check SUPPLEMENTAL PERMIT TO 04044-10000-12185 FOR (1) SHUT DOWN TEST.**

Permit Description: **HVAC**  
Work Class:  
Proposed Use: Commercial  
Permit Number: 040441000112185  
Status:  
Valuation: \$0.00  
Contractor Company:  
Contractor Name: MILLER AIR DESIGN INC

Date: **1/4/2005**  
Permit Type:  
Description: **No Plan Check INSTALL LOCKING DOOR AND REMOTE RELEASE**

Permit Description: **Electrical**  
Work Class:  
Proposed Use: Commercial  
Permit Number: 050419000000146  
Status:  
Valuation: \$0.00  
Contractor Company:  
Contractor Name: KASTLE SYSTEMS OF LOS ANGELES PARTNERSHIP

Date: **12/15/2004**  
Permit Type:  
Description: **No Plan Check Tenant Improvement. Addition of one Break room sink**

Permit Description: **Plumbing**  
Work Class:  
Proposed Use: Commercial  
Permit Number: 040429000035812  
Status:  
Valuation: \$0.00  
Contractor Company:  
Contractor Name: KPC PLUMBING

## ADJOINING PROPERTY FINDINGS

Date: **12/14/2004**  
Permit Type:  
Description: **No Plan Check SUPPLEMENTAL TO 04042 10000 31694 FOR ADD'L FEES FOR 1ST FLOOR ONLY**

Permit Description: **Plumbing**  
Work Class:  
Proposed Use: Commercial  
Permit Number: 040424000131694  
Status:  
Valuation: \$0.00  
Contractor Company:  
Contractor Name: KPC PLUMBING

Date: **12/13/2004**  
Permit Type:  
Description: **No Plan Check DATA CABLING.**

Permit Description: **Electrical**  
Work Class:  
Proposed Use: Commercial  
Permit Number: 040411000030959  
Status:  
Valuation: \$0.00  
Contractor Company:  
Contractor Name: WADA KENNETH YOSHIAKI

Date: **12/2/2004**  
Permit Type:  
Description: **No Plan Check RELOCATE LIGHTS, NEW OUTLETS & LIGHT @ 1ST FLOOR, SUITE 100.**

Permit Description: **Electrical**  
Work Class:  
Proposed Use: Commercial  
Permit Number: 040411000030000  
Status:  
Valuation: \$0.00  
Contractor Company:  
Contractor Name: CURRENT ELECTRIC

## ADJOINING PROPERTY FINDINGS

Date: **12/2/2004**  
Permit Type:  
Description: **No Plan Check RELOCATE LIGHTS, NEW OUTLETS & LIGHT @ 8TH FLOOR, SUITE 840.**

Permit Description: **Electrical**  
Work Class:  
Proposed Use: Commercial  
Permit Number: 040411000030001  
Status:  
Valuation: \$0.00  
Contractor Company:  
Contractor Name: CURRENT ELECTRIC

Date: **12/2/2004**  
Permit Type:  
Description: **No Plan Check REGISTER RELOCATION, A/C SYSTEM (1) BATH EXHAUST FAN & (1) CONF. ROOM EXHAUST.**

Permit Description: **HVAC**  
Work Class:  
Proposed Use: Commercial  
Permit Number: 040441000012185  
Status:  
Valuation: \$0.00  
Contractor Company:  
Contractor Name: MILLER AIR DESIGN INC

Date: **12/2/2004**  
Permit Type:  
Description: **No Plan Check (1) VAV BOX, NEW GRILLS & (1) CONF. ROOM EXHAUST**

Permit Description: **HVAC**  
Work Class:  
Proposed Use: Commercial  
Permit Number: 040441000012186  
Status:  
Valuation: \$0.00  
Contractor Company:  
Contractor Name: MILLER AIR DESIGN INC



## ADJOINING PROPERTY FINDINGS

Date: **11/30/2004**  
Permit Type:  
Description: **No Plan Check T.I. FIRE ALARM SYS. FOR STE. #100.**

Permit Description: **Electrical**  
Work Class:  
Proposed Use: Commercial  
Permit Number: 040411000029741  
Status:  
Valuation: \$0.00  
Contractor Company:  
Contractor Name: DETECTION LOGIC FIRE PROTECTION

Date: **11/29/2004**  
Permit Type:  
Description: **No Plan Check FIRE ALARM SYSTEM T.I FOR 8TH FLR, STE 840.**

Permit Description: **Electrical**  
Work Class:  
Proposed Use: Commercial  
Permit Number: 040411000029629  
Status:  
Valuation: \$0.00  
Contractor Company:  
Contractor Name: DETECTION LOGIC FIRE PROTECTION

Date: **11/29/2004**  
Permit Type:  
Description: **No Plan Check Installation of 30 voice and computer cables within building suite 870.**

Permit Description: **Electrical**  
Work Class:  
Proposed Use: Commercial  
Permit Number: 040419000029540  
Status:  
Valuation: \$0.00  
Contractor Company:  
Contractor Name: TELMON

## ADJOINING PROPERTY FINDINGS

Date: **11/18/2004**  
Permit Type:  
Description: **Plan Check TENANT IMPROVEMENT ROOM #840. OF 4820 SQ FT**

Permit Description: **Bldg-Alter/Repair**  
Work Class:  
Proposed Use: Commercial Office  
Permit Number: 040162000017855  
Status:  
Valuation: \$200,000.00  
Contractor Company:  
Contractor Name: TAMA CONSTRUCTION

Date: **11/18/2004**  
Permit Type:  
Description: **Plan Check TENANT IMPROVEMENT (4820 SF ) NON-BEARING PARTITIONS**

Permit Description: **Bldg-Alter/Repair**  
Work Class:  
Proposed Use: Commercial Office  
Permit Number: 040162000017856  
Status:  
Valuation: \$150,000.00  
Contractor Company:  
Contractor Name: TAMA CONSTRUCTION

Date: **11/16/2004**  
Permit Type:  
Description: **Plan Check RELOCATE THIRTY FOUR (34) NEW AUTOMATIC FIRE SPRINKLER HEADS IN SUITE 100.**

Permit Description: **Fire Sprinkler**  
Work Class:  
Proposed Use: Commercial  
Permit Number: 040433000003055  
Status:  
Valuation: \$0.00  
Contractor Company:  
Contractor Name: PACIFIC FIRE SUPPRESSION

## ADJOINING PROPERTY FINDINGS

Date: **11/16/2004**  
Permit Type:  
Description: **Plan Check RELOCATE EIGHTEEN (18) NEW AUTOMATIC FIRE SPRINKLER HEADS IN SUITE 840.**

Permit Description: **Fire Sprinkler**  
Work Class:  
Proposed Use: Commercial  
Permit Number: 040433000003057  
Status:  
Valuation: \$0.00  
Contractor Company:  
Contractor Name: PACIFIC FIRE SUPPRESSION

Date: **11/2/2004**  
Permit Type:  
Description: **Plan Check T/I WORK ADDING TOILETROOMS AT FIRST FLOOR AND A BAR SINK @ 8th. FLOOR IN AN EXISTING HIGHRISE.**

Permit Description: **Plumbing**  
Work Class:  
Proposed Use: Commercial  
Permit Number: 040421000031694  
Status:  
Valuation: \$0.00  
Contractor Company:  
Contractor Name: KPC PLUMBING

Date: **9/1/2004**  
Permit Type:  
Description: **No Plan Check Voice and data cabling**

Permit Description: **Electrical**  
Work Class:  
Proposed Use: Commercial  
Permit Number: 040419000022109  
Status:  
Valuation: \$0.00  
Contractor Company:  
Contractor Name: PINNACLE COMMUNICATION SERVICES

## ADJOINING PROPERTY FINDINGS

Date: **8/31/2004**  
Permit Type:  
Description: **No Plan Check 5 VOICE AND DATA CABLES**

Permit Description: **Electrical**  
Work Class:  
Proposed Use: Commercial  
Permit Number: 040419000022008  
Status:  
Valuation: \$0.00  
Contractor Company:  
Contractor Name: TELE NET INC

Date: **8/24/2004**  
Permit Type:  
Description: **No Plan Check VOICE/DATA CABLE**

Permit Description: **Electrical**  
Work Class:  
Proposed Use: Commercial  
Permit Number: 040413000021281  
Status:  
Valuation: \$0.00  
Contractor Company:  
Contractor Name: JAMES ERNEST LEO III

Date: **8/24/2004**  
Permit Type:  
Description: **No Plan Check T.I.**

Permit Description: **HVAC**  
Work Class:  
Proposed Use: Commercial  
Permit Number: 040449000008742  
Status:  
Valuation: \$0.00  
Contractor Company:  
Contractor Name: AIR - TEC

## ADJOINING PROPERTY FINDINGS

Date: **8/24/2004**  
Permit Type:  
Description: **No Plan Check T.I.**

Permit Description: **HVAC**  
Work Class:  
Proposed Use: Commercial  
Permit Number: 040449000008745  
Status:  
Valuation: \$0.00  
Contractor Company:  
Contractor Name: AIR - TEC

Date: **8/23/2004**  
Permit Type:  
Description: **No Plan Check FIRE ALARM SYSTEM(T.I.).**

Permit Description: **Electrical**  
Work Class:  
Proposed Use: Commercial  
Permit Number: 040411000021115  
Status:  
Valuation: \$0.00  
Contractor Company:  
Contractor Name: DETECTION LOGIC FIRE PROTECTION

Date: **8/23/2004**  
Permit Type:  
Description: **No Plan Check VNU #LC6817 5th Floor Relocate 4 Sprinkler Heads**

Permit Description: **Fire Sprinkler**  
Work Class:  
Proposed Use: Commercial  
Permit Number: 040439000002209  
Status:  
Valuation: \$0.00  
Contractor Company:  
Contractor Name: COSCO FIRE PROTECTION

## ADJOINING PROPERTY FINDINGS

Date: **8/23/2004**  
Permit Type:  
Description: **No Plan Check VNU #LC6817 6th Floor relocate 16 sprinkler heads**

Permit Description: **Fire Sprinkler**  
Work Class:  
Proposed Use: Commercial  
Permit Number: 04043900002210  
Status:  
Valuation: \$0.00  
Contractor Company:  
Contractor Name: COSCO FIRE PROTECTION

Date: **8/20/2004**  
Permit Type:  
Description: **No Plan Check T.I. FIRE ALARM SYS. FOR THE 6TH FLR.**

Permit Description: **Electrical**  
Work Class:  
Proposed Use: Commercial  
Permit Number: 040411000020990  
Status:  
Valuation: \$0.00  
Contractor Company:  
Contractor Name: DETECTION LOGIC FIRE PROTECTION

Date: **8/17/2004**  
Permit Type:  
Description: **No Plan Check RELOCATE (7) FIRE SPRINKLERS.**

Permit Description: **Fire Sprinkler**  
Work Class:  
Proposed Use: Commercial  
Permit Number: 040431000002151  
Status:  
Valuation: \$0.00  
Contractor Company:  
Contractor Name: ALL PRO FIRE PROTECTION

## ADJOINING PROPERTY FINDINGS

Date: **8/17/2004**  
Permit Type:  
Description: **No Plan Check RELOCATE (7) FIRE SPRINKLERS.**

Permit Description: **Fire Sprinkler**  
Work Class:  
Proposed Use: Commercial  
Permit Number: 040431000002153  
Status:  
Valuation: \$0.00  
Contractor Company:  
Contractor Name: ALL PRO FIRE PROTECTION

Date: **8/12/2004**  
Permit Type:  
Description: **No Plan Check T.I.**

Permit Description: **Plumbing**  
Work Class:  
Proposed Use: Commercial  
Permit Number: 040422000023510  
Status:  
Valuation: \$0.00  
Contractor Company:  
Contractor Name: SKELTON C L PLUMBING CONTRACTORS

Date: **8/11/2004**  
Permit Type:  
Description: **No Plan Check Tenant Improvement / Remodel. Relocate lights, switches and outlets all on existing circuits.**

Permit Description: **Electrical**  
Work Class:  
Proposed Use: Commercial  
Permit Number: 040419000020139  
Status:  
Valuation: \$0.00  
Contractor Company:  
Contractor Name: R & R ELECTRIC

## ADJOINING PROPERTY FINDINGS

Date: **8/11/2004**  
Permit Type:  
Description: **No Plan Check Tenant Improvement / Remodel. Relocate lights, switches & outlets all on existing circuits.**

Permit Description: **Electrical**  
Work Class:  
Proposed Use: Commercial  
Permit Number: 040419000020140  
Status:  
Valuation: \$0.00  
Contractor Company:  
Contractor Name: R & R ELECTRIC

Date: **8/11/2004**  
Permit Type:  
Description: **No Plan Check Tenant Improvement / Remodel. Relocate lights, switches & outlets all on existing circuits.**

Permit Description: **Electrical**  
Work Class:  
Proposed Use: Commercial  
Permit Number: 040419000020141  
Status:  
Valuation: \$0.00  
Contractor Company:  
Contractor Name: R & R ELECTRIC



## ADJOINING PROPERTY FINDINGS

Date: **8/11/2004**  
Permit Type:  
Description: **No Plan Check INSTALL SINK. GARBAGE DISP. AND ELE. INSTA-HOT WATER HEATER.**

Permit Description: **Plumbing**  
Work Class:  
Proposed Use: Commercial  
Permit Number: 040422000023373  
Status:  
Valuation: \$0.00  
Contractor Company:  
Contractor Name: T N T PLUMBING

Date: **8/10/2004**  
Permit Type:  
Description: **Plan Check TENANT IMPROVEMENT @ 6TH FLOOR [5200 SQ. FT.]**

Permit Description: **Bldg-Alter/Repair**  
Work Class:  
Proposed Use: Commercial Office  
Permit Number: 040162000012413  
Status:  
Valuation: \$208,000.00  
Contractor Company:  
Contractor Name: TASLIMI CONSTRUCTION CO

Date: **8/10/2004**  
Permit Type:  
Description: **Plan Check T.I. @ 5TH FLOOR \_AREA OF WORK = APPROX. 840SF.**

Permit Description: **Bldg-Alter/Repair**  
Work Class:  
Proposed Use: Commercial Office  
Permit Number: 040162000012501  
Status:  
Valuation: \$34,000.00  
Contractor Company:  
Contractor Name: TASLIMI CONSTRUCTION CO

## ADJOINING PROPERTY FINDINGS

Date: **8/6/2004**  
Permit Type:  
Description: **No Plan Check FIRE ALARM SYSTEM (T.I.) FOR 2ND FLR, SUITE 206.**

Permit Description: **Electrical**  
Work Class:  
Proposed Use: Commercial  
Permit Number: 040411000019714  
Status:  
Valuation: \$0.00  
Contractor Company:  
Contractor Name: DETECTION LOGIC FIRE PROTECTION

Date: **8/6/2004**  
Permit Type:  
Description: **No Plan Check FIRE ALARM SYSTEM (T.I.) FOR 8TH FLR, SUITE 850.**

Permit Description: **Electrical**  
Work Class:  
Proposed Use: Commercial  
Permit Number: 040411000019715  
Status:  
Valuation: \$0.00  
Contractor Company:  
Contractor Name: DETECTION LOGIC FIRE PROTECTION

Date: **8/5/2004**  
Permit Type:  
Description: **No Plan Check Tenant Improvement (Small)**

Permit Description: **Electrical**  
Work Class:  
Proposed Use: Commercial  
Permit Number: 040419000019553  
Status:  
Valuation: \$0.00  
Contractor Company:  
Contractor Name: VALLEE ELECTRICAL SERVICES

## ADJOINING PROPERTY FINDINGS

Date: **8/5/2004**  
Permit Type:  
Description: **No Plan Check Tenant Improvement (small)**

Permit Description: **Electrical**  
Work Class:  
Proposed Use: Commercial  
Permit Number: 040419000019554  
Status:  
Valuation: \$0.00  
Contractor Company:  
Contractor Name: VALLEE ELECTRICAL SERVICES

Date: **8/5/2004**  
Permit Type:  
Description: **No Plan Check Revise existing ducts as needed for new tenant.**

Permit Description: **HVAC**  
Work Class:  
Proposed Use: Commercial  
Permit Number: 040449000008023  
Status:  
Valuation: \$0.00  
Contractor Company:  
Contractor Name: WOOD BROS HEATING & AIR CONDITIONING

Date: **8/5/2004**  
Permit Type:  
Description: **No Plan Check Revise existing ducts for a new tenant.**

Permit Description: **HVAC**  
Work Class:  
Proposed Use: Commercial  
Permit Number: 040449000008024  
Status:  
Valuation: \$0.00  
Contractor Company:  
Contractor Name: WOOD BROS HEATING & AIR CONDITIONING

## ADJOINING PROPERTY FINDINGS

Date: **8/4/2004**  
Permit Type:  
Description: **Plan Check TENANT IMPROVEMENT [1577 SF AFF AREA]: NEW NON-BEARING PARTITION. CEILING GRID TO REMAIN.**

Permit Description: **Bldg-Alter/Repair**  
Work Class:  
Proposed Use: Commercial Office  
Permit Number: 040161000015028  
Status:  
Valuation: \$30,000.00  
Contractor Company:  
Contractor Name: D'ESCOTO WEST

Date: **8/4/2004**  
Permit Type:  
Description: **Plan Check T.I. - NEW TYPICAL PARTITION, DEMOLITION (MINIMAL), NEW LIGHTS, (AREA 1237 SF); CEILING GRID TO REMAIN.**

Permit Description: **Bldg-Alter/Repair**  
Work Class:  
Proposed Use: Commercial Office  
Permit Number: 040161000015035  
Status:  
Valuation: \$25,000.00  
Contractor Company:  
Contractor Name: D'ESCOTO WEST

## ADJOINING PROPERTY FINDINGS

Date: **1/27/2004**  
Permit Type:  
Description: **No Plan Check SUPPLEMENTAL PERMIT TO 03044-10000-11549 FOR DUCT TYPE SMOKE DETECTORS & WITNESS TEST.**

Permit Description: **HVAC**  
Work Class:  
Proposed Use: Commercial  
Permit Number: 030441000111549  
Status:  
Valuation: \$0.00  
Contractor Company:  
Contractor Name: ACCO ENGINEERED SYSTEMS,

Date: **1/20/2004**  
Permit Type:  
Description: **No Plan Check RELOCATE (2) FIRE SPRINKLER HEADS**

Permit Description: **Fire Sprinkler**  
Work Class:  
Proposed Use: Commercial  
Permit Number: 040431000000122  
Status:  
Valuation: \$0.00  
Contractor Company:  
Contractor Name: ALL PRO FIRE PROTECTION

Date: **12/31/2003**  
Permit Type:  
Description: **No Plan Check FIRE ALARM. (STE. 406 & 410).**

Permit Description: **Electrical**  
Work Class:  
Proposed Use: Commercial  
Permit Number: 030411000029721  
Status:  
Valuation: \$0.00  
Contractor Company:  
Contractor Name: DETECTION LOGIC FIRE PROTECTION

## ADJOINING PROPERTY FINDINGS

Date: **12/18/2003**  
Permit Type:  
Description: **Plan Check REVISE PLANS APPROVED ON PERMIT #03016-10000-23093, REMOVE DOOR AND CHANGE NON BEARING PARTITION WALL LAYOUT**

Permit Description: **Bldg-Alter/Repair**  
Work Class:  
Proposed Use: Commercial Office  
Permit Number: 030161000123093  
Status:  
Valuation: \$301.00  
Contractor Company:  
Contractor Name: MARTIN C R CONSTRUCTION

Date: **12/10/2003**  
Permit Type:  
Description: **No Plan Check LOW VOLTAGE - TELEPHONE & COMPUTER WIRING.**

Permit Description: **Electrical**  
Work Class:  
Proposed Use: Commercial  
Permit Number: 030411000028281  
Status:  
Valuation: \$0.00  
Contractor Company:  
Contractor Name: UNITED GROUP INC THE

Date: **11/26/2003**  
Permit Type:  
Description: **Plan Check MINOR T.I., REMOVE NON-BEARING PARTITIONS, CONSTRUCT NEW NON-BEARING PARTITIONS.**

Permit Description: **Bldg-Alter/Repair**  
Work Class:  
Proposed Use: Commercial Office  
Permit Number: 030161000023093  
Status:  
Valuation: \$50,000.00  
Contractor Company:  
Contractor Name: MARTIN C R CONSTRUCTION

## ADJOINING PROPERTY FINDINGS

Date: **11/26/2003**  
Permit Type:  
Description: **No Plan Check TENANT IMPROVEMENT**

Permit Description: **Electrical**  
Work Class:  
Proposed Use: Commercial  
Permit Number: 030411000027393  
Status:  
Valuation: \$0.00  
Contractor Company:  
Contractor Name: MARTIN C R CONSTRUCTION

Date: **11/26/2003**  
Permit Type:  
Description: **No Plan Check TENANT IMPROVEMENT**

Permit Description: **HVAC**  
Work Class:  
Proposed Use: Commercial  
Permit Number: 030441000011747  
Status:  
Valuation: \$0.00  
Contractor Company:  
Contractor Name: MARTIN C R CONSTRUCTION

Date: **11/21/2003**  
Permit Type:  
Description: **No Plan Check T.I. SUITE #406 AGI. MEDIA**

Permit Description: **HVAC**  
Work Class:  
Proposed Use: Commercial  
Permit Number: 030441000011549  
Status:  
Valuation: \$0.00  
Contractor Company:  
Contractor Name: ACCO ENGINEERED SYSTEMS,

## ADJOINING PROPERTY FINDINGS

Date: **4/11/2003**  
Permit Type:  
Description: **No Plan Check Add Exit Signs**

Permit Description: **Electrical**  
Work Class:  
Proposed Use: Commercial  
Permit Number: 030419000007800  
Status:  
Valuation: \$0.00  
Contractor Company:  
Contractor Name: MANAGEMENT DENVER INDUSTRIES

Date: **3/12/2003**  
Permit Type:  
Description: **No Plan Check SUPPLEMENTAL PERMIT FOR WITNESS TEST.**

Permit Description: **HVAC**  
Work Class:  
Proposed Use: Commercial  
Permit Number: 030449000100524  
Status:  
Valuation: \$0.00  
Contractor Company:  
Contractor Name: WESTCO SERVICE

Date: **3/4/2003**  
Permit Type:  
Description: **Plan Check CHANGE OF ELEV. LOBBY DOORS, ADD NEW DOOR IN ELEV. LOBY, CHANGE CEILING.**

Permit Description: **Bldg-Alter/Repair**  
Work Class:  
Proposed Use: Commercial Office  
Permit Number: 020161000118218  
Status:  
Valuation: \$2,000.00  
Contractor Company:  
Contractor Name: STANHOPE ROBT W



## ADJOINING PROPERTY FINDINGS

Date: **2/27/2003**  
Permit Type:  
Description: **No Plan Check Insert key alarm system non-locking**

Permit Description: **Electrical**  
Work Class:  
Proposed Use: Commercial  
Permit Number: 030413000004164  
Status:  
Valuation: \$0.00  
Contractor Company:  
Contractor Name: KASTLE SYSTEMS OF LOS ANGELES PARTNERSHIP

Date: **2/14/2003**  
Permit Type:  
Description: **No Plan Check INSTALL 1-EQUIPMENT RACK AND (70)VOICE/DATA OUTLETS**

Permit Description: **Electrical**  
Work Class:  
Proposed Use: Commercial  
Permit Number: 030414000003206  
Status:  
Valuation: \$0.00  
Contractor Company:  
Contractor Name: FUTURE DESIGN COMMUNICATIONS

Date: **2/10/2003**  
Permit Type:  
Description: **No Plan Check FIRE ALARM T.I.**

Permit Description: **Electrical**  
Work Class:  
Proposed Use: Commercial  
Permit Number: 030411000002938  
Status:  
Valuation: \$0.00  
Contractor Company:  
Contractor Name: DETECTION LOGIC FIRE PROTECTION

## ADJOINING PROPERTY FINDINGS

Date: **1/17/2003**  
Permit Type:  
Description: **No Plan Check 47 inlet/outlet**

Permit Description: **HVAC**  
Work Class:  
Proposed Use: Commercial  
Permit Number: 030449000000524  
Status:  
Valuation: \$0.00  
Contractor Company:  
Contractor Name: WESTCO SERVICE

Date: **1/13/2003**  
Permit Type:  
Description: **No Plan Check FIRE ALARM @ SUITE 900**

Permit Description: **Electrical**  
Work Class:  
Proposed Use: Commercial  
Permit Number: 030411000000798  
Status:  
Valuation: \$0.00  
Contractor Company:  
Contractor Name: DETECTION LOGIC FIRE PROTECTION

Date: **12/26/2002**  
Permit Type:  
Description: **Plan Check TENANT IMPROVEMENTS. REMOVE AND REPLACE PARTITIONS AND SUSPENDED CEILING.**

Permit Description: **Bldg-Alter/Repair**  
Work Class:  
Proposed Use: Commercial Office  
Permit Number: 020161000018218  
Status:  
Valuation: \$203,000.00  
Contractor Company:  
Contractor Name: STANHOPE ROBT W

## ADJOINING PROPERTY FINDINGS

Date: **12/23/2002**  
Permit Type:  
Description: **No Plan Check Tennant Improvement**

Permit Description: **Electrical**  
Work Class:  
Proposed Use: Commercial  
Permit Number: 020419000028157  
Status:  
Valuation: \$0.00  
Contractor Company:  
Contractor Name: MANAGEMENT DENVER INDUSTRIES

Date: **12/23/2002**  
Permit Type:  
Description: **No Plan Check relocate heads**

Permit Description: **Fire Sprinkler**  
Work Class:  
Proposed Use: Commercial  
Permit Number: 020439000003206  
Status:  
Valuation: \$0.00  
Contractor Company:  
Contractor Name: REGENCY FIRE PROTECTION

Date: **11/6/2002**  
Permit Type:  
Description: **No Plan Check low voltage**

Permit Description: **Electrical**  
Work Class:  
Proposed Use: Commercial  
Permit Number: 020413000024782  
Status:  
Valuation: \$0.00  
Contractor Company:  
Contractor Name: MC CLURE INTERNATIONAL INC

## ADJOINING PROPERTY FINDINGS

Date: **10/24/2002**  
Permit Type:  
Description: **No Plan Check SUPPLEMENTAL PERMIT TO #02044-10000-09204. TENANT IMPROVEMENT.**

Permit Description: **HVAC**  
Work Class:  
Proposed Use: Commercial  
Permit Number: 020441000109204  
Status:  
Valuation: \$0.00  
Contractor Company:  
Contractor Name: AIR - TEC

Date: **10/16/2002**  
Permit Type:  
Description: **No Plan Check tenant improvement - relocate lights, switches and outlets, all one existing circuits.**

Permit Description: **Electrical**  
Work Class:  
Proposed Use: Commercial  
Permit Number: 020413000023004  
Status:  
Valuation: \$0.00  
Contractor Company:  
Contractor Name: R & R ELECTRIC

Date: **10/15/2002**  
Permit Type:  
Description: **No Plan Check FIRE ALARM SYSTEM**

Permit Description: **Electrical**  
Work Class:  
Proposed Use: Commercial  
Permit Number: 020411000022837  
Status:  
Valuation: \$0.00  
Contractor Company:  
Contractor Name: DETECTION LOGIC FIRE PROTECTION

## ADJOINING PROPERTY FINDINGS

Date: **10/10/2002**  
Permit Type:  
Description: **Plan Check TI - SUITE 860, RELOCATE 19 HEADS & ADD 12 HEADS..**

Permit Description: **Fire Sprinkler**  
Work Class:  
Proposed Use: Commercial  
Permit Number: 020431000002617  
Status:  
Valuation: \$0.00  
Contractor Company:  
Contractor Name: CAMPBELL SCOTT E

Date: **10/7/2002**  
Permit Type:  
Description: **Plan Check NEW 1-HR RATED CORRIDOR, NON-RATED PARTITIONS IN TENANT SPACE, NEW CEILING GRID AND LIGHTS.**

Permit Description: **Bldg-Alter/Repair**  
Work Class:  
Proposed Use: Commercial Office  
Permit Number: 020161000019153  
Status:  
Valuation: \$130,000.00  
Contractor Company:  
Contractor Name: CORPORATE BUILDERS INC

Date: **9/24/2002**  
Permit Type:  
Description: **No Plan Check TENANT IMPROVEMENT**

Permit Description: **HVAC**  
Work Class:  
Proposed Use: Commercial  
Permit Number: 020441000009203  
Status:  
Valuation: \$0.00  
Contractor Company:  
Contractor Name: AIR - TEC

## ADJOINING PROPERTY FINDINGS

Date: **9/24/2002**  
Permit Type:  
Description: **No Plan Check T.I. WORK ON THE 8TH FLR. CORRIDOR.**

Permit Description: **HVAC**  
Work Class:  
Proposed Use: Commercial  
Permit Number: 020441000009204  
Status:  
Valuation: \$0.00  
Contractor Company:  
Contractor Name: AIR - TEC

Date: **9/19/2002**  
Permit Type:  
Description: **No Plan Check TI - INSTALL SINK AND PRIVATE RESTROOM**

Permit Description: **Plumbing**  
Work Class:  
Proposed Use: Commercial  
Permit Number: 020429000028481  
Status:  
Valuation: \$0.00  
Contractor Company:  
Contractor Name: MUIR-CHASE PLUMBING CO

Date: **8/2/2002**  
Permit Type:  
Description: **No Plan Check ACCESS CONTROL LOCKING CARD READER SYSTEM**

Permit Description: **Electrical**  
Work Class:  
Proposed Use: Commercial  
Permit Number: 020413000016948  
Status:  
Valuation: \$0.00  
Contractor Company:  
Contractor Name: KASTLE SYSTEMS OF LOS ANGELES PARTNERSHIP

## ADJOINING PROPERTY FINDINGS

Date: **8/30/2001**  
Permit Type:  
Description: **Plan Check (2) NEW ILLUMINATED CHANNEL LETTERS I.D. SIGN. SIGN READ "VNU" AND COMPANY LOGO.**

Permit Description: **Sign**  
Work Class:  
Proposed Use: Onsite Signs  
Permit Number: 010482000001370  
Status:  
Valuation: \$25,000.00  
Contractor Company:  
Contractor Name: SIGN INDUSTRIES

Date: **6/13/2001**  
Permit Type:  
Description: **No Plan Check VOICE & DATA**

Permit Description: **Electrical**  
Work Class:  
Proposed Use: Commercial  
Permit Number: 010414000012207  
Status:  
Valuation: \$0.00  
Contractor Company:  
Contractor Name: LARSON COMMUNICATIONS

Date: **5/25/2001**  
Permit Type:  
Description: **No Plan Check T.I. @ SUITE 305**

Permit Description: **Plumbing**  
Work Class:  
Proposed Use: Commercial  
Permit Number: 010421000008076  
Status:  
Valuation: \$0.00  
Contractor Company:  
Contractor Name: NEPTUNE PLUMBING

## ADJOINING PROPERTY FINDINGS

Date: **5/23/2001**  
Permit Type:  
Description: **Plan Check Proposed 28 x 67 louver canopy over the mechanical equipment (generator and cooler) " wall are existing"**

Permit Description: **Nonbldg-New**  
Work Class:  
Proposed Use: Commercial Misc. Bldg or Structure  
Permit Number: 010207000000871  
Status:  
Valuation: \$24,000.00  
Contractor Company:  
Contractor Name: PDE CONSTRUCTION

Date: **5/18/2001**  
Permit Type:  
Description: **Plan Check Title 24 - Energy ONLY in Suite #305. Emergency lights and Exit signs are provided.**

Permit Description: **Electrical**  
Work Class:  
Proposed Use: Commercial  
Permit Number: 010413000010215  
Status:  
Valuation: \$0.00  
Contractor Company:  
Contractor Name: MANAGEMENT DENVER INDUSTRIES

Date: **5/18/2001**  
Permit Type:  
Description: **No Plan Check INSTALL VAV & EX. FAN. INSTALL INLETS AND OUTLETS.**

Permit Description: **HVAC**  
Work Class:  
Proposed Use: Commercial  
Permit Number: 010441000004655  
Status:  
Valuation: \$0.00  
Contractor Company:  
Contractor Name: AIR - TEC



## ADJOINING PROPERTY FINDINGS

Date: **5/16/2001**  
Permit Type:  
Description: **Plan Check T.I. WORK INTERIOR NON-BEARING PARTITION & SUSPENDED CEILING( 2941 SQ.FT).**

Permit Description: **Bldg-Alter/Repair**  
Work Class:  
Proposed Use: Commercial Office  
Permit Number: 010161000008559  
Status:  
Valuation: \$88,000.00  
Contractor Company:  
Contractor Name: STANHOPE ROBT W

Date: **5/15/2001**  
Permit Type:  
Description: **No Plan Check CMR ON THE 3RD FLOOR/STE. #350.**

Permit Description: **Electrical**  
Work Class:  
Proposed Use: Public Safety Only  
Permit Number: 010411000009974  
Status:  
Valuation: \$0.00  
Contractor Company:  
Contractor Name: DETECTION LOGIC FIRE PROTECTION

Date: **5/15/2001**  
Permit Type:  
Description: **No Plan Check Relocate 25 fire spinkler heads**

Permit Description: **Fire Sprinkler**  
Work Class:  
Proposed Use: Commercial  
Permit Number: 010431000001281  
Status:  
Valuation: \$0.00  
Contractor Company:  
Contractor Name: ADVANCE FIRE PROTECTION CO

## ADJOINING PROPERTY FINDINGS

Date: **1/30/2001**  
Permit Type:  
Description: **No Plan Check SUPPLEMENTAL PERMIT TO 00041\*10000\*17276, 2 SPIDER BOX CONNECT. AS PER CORRECTION NOTICE R69281, DATED 1-25-01.**

Permit Description: **Electrical**  
Work Class:  
Proposed Use: Commercial  
Permit Number: 000411000117276  
Status:  
Valuation: \$0.00  
Contractor Company:  
Contractor Name: PDE CONSTRUCTION

Date: **1/26/2001**  
Permit Type:  
Description: **No Plan Check T.I. ADDED SPEAKER/STROBES AND SMOKE DETECTORS.**

Permit Description: **Electrical**  
Work Class:  
Proposed Use: Public Safety Only  
Permit Number: 010411000001732  
Status:  
Valuation: \$0.00  
Contractor Company:  
Contractor Name: DETECTION LOGIC

Date: **1/25/2001**  
Permit Type:  
Description: **No Plan Check RELOCATE EXISTING CIRCUITS (3) AND LOW VOLTAGE CONDUIT.**

Permit Description: **Electrical**  
Work Class:  
Proposed Use: Commercial  
Permit Number: 010411000001663  
Status:  
Valuation: \$0.00  
Contractor Company:  
Contractor Name: CSI ELECTRICAL CONTRACTORS

## ADJOINING PROPERTY FINDINGS

Date: **1/23/2001**  
Permit Type:  
Description: **No Plan Check FIRE LIFE SAFETY, 1ST FLOOR (MCI WORLDCOM).**

Permit Description: **Electrical**  
Work Class:  
Proposed Use: Public Safety Only  
Permit Number: 010411000001390  
Status:  
Valuation: \$0.00  
Contractor Company:  
Contractor Name: DETECTION LOGIC FIRE PROTECTION

Date: **1/22/2001**  
Permit Type:  
Description: **Plan Check convert 1230 sf office space on 2nd floor to unmanned telecom site for Metromedia Fiber Network. Work includes installation of cable tray support system and telecom equipment racks.**

Permit Description: **Bldg-Alter/Repair**  
Work Class:  
Proposed Use: Commercial Misc. Bldg or Structure  
Permit Number: 010161000000596  
Status:  
Valuation: \$30,000.00  
Contractor Company:  
Contractor Name: BUCHANAN AND BUCHANAN CONSTRUCTION

Date: **1/19/2001**  
Permit Type:  
Description: **No Plan Check REPLACE HOIST ROPES #1 CAR (42-7618), ELEVATOR #24744.**

Permit Description: **Elevator**  
Work Class:  
Proposed Use: Commercial  
Permit Number: 010461000000063  
Status:  
Valuation: \$0.00  
Contractor Company:  
Contractor Name: MILLAR ELEVATOR SERVICE CO

## ADJOINING PROPERTY FINDINGS

Date: **1/16/2001**  
Permit Type:  
Description: **No Plan Check CONDENSER UNITS.**

Permit Description: **HVAC**  
Work Class:  
Proposed Use: Commercial  
Permit Number: 010441000000413  
Status:  
Valuation: \$0.00  
Contractor Company:  
Contractor Name: DATA PROCESSING AIR

Date: **12/28/2000**  
Permit Type:  
Description: **No Plan Check ELEV. #1, REPLACE HOIST CABLE (420-7618)**

Permit Description: **Elevator**  
Work Class:  
Proposed Use: Commercial  
Permit Number: 000461000001091  
Status:  
Valuation: \$0.00  
Contractor Company:  
Contractor Name: MILLAR ELEVATOR SERVICE CO

Date: **11/20/2000**  
Permit Type:  
Description: **No Plan Check CONDUIT ONLY 4" RISERS FOR FIBER OPTIC CABLE (3) 4" CONDUIT FROM BASEMENT TO SUITE #206.**

Permit Description: **Electrical**  
Work Class:  
Proposed Use: Commercial  
Permit Number: 000411000023679  
Status:  
Valuation: \$0.00  
Contractor Company:  
Contractor Name: CSI ELECTRICAL CONTRACTORS

## ADJOINING PROPERTY FINDINGS

Date: **10/12/2000**  
Permit Type:  
Description: **Plan Check INSTALL PRE-ACTION SYSTEM, 46 F.S. HEADS, 1ST FLOOR.**

Permit Description: **Fire Sprinkler**  
Work Class:  
Proposed Use: Commercial  
Permit Number: 000431000002671  
Status:  
Valuation: \$0.00  
Contractor Company:  
Contractor Name: GFP INC

Date: **10/10/2000**  
Permit Type:  
Description: **Plan Check TI. 6573 SQ. FT. FOR TELECOM EQUIPMENT ROOM. (NO BATTERY CABINETS)**

Permit Description: **Bldg-Alter/Repair**  
Work Class:  
Proposed Use: Commercial Office  
Permit Number: 000161000016068  
Status:  
Valuation: \$100,000.00  
Contractor Company:  
Contractor Name: PDE CONSTRUCTION

Date: **10/10/2000**  
Permit Type:  
Description: **Plan Check Use of land 3 equipment platforms: #1) 20 x 8 to support dry cooler unit; #2) 2 x 4 to support pump unit and #3) 2 x 4 to support pump unit.**

Permit Description: **Nonbldg-New**  
Work Class:  
Proposed Use: Commercial  
Permit Number: 000201000002416  
Status:  
Valuation: \$20,000.00  
Contractor Company:  
Contractor Name: PDE CONSTRUCTION

## ADJOINING PROPERTY FINDINGS

Date: **10/10/2000**  
Permit Type:  
Description: **Plan Check ADD NEW SERVICE INCLUDING DISTRIBUTION FOR TELECOMMUNICATION EQUIPMENT (OVER 600 AMPS). VARIANCE FILED FOR SEPARATE FIRE ALARM SUBMITTAL. APPROVED PLANS ARE SUBJECT TO THE CONDITIONS OF APPROVAL OF A PENDING REQUEST FOR AN ADDITIONAL UTILITY SERVICE.**

Permit Description: **Electrical**  
Work Class:  
Proposed Use: Commercial  
Permit Number: 000411000017276  
Status:  
Valuation: \$0.00  
Contractor Company:  
Contractor Name: PDE CONSTRUCTION

Date: **10/10/2000**  
Permit Type:  
Description: **No Plan Check FIRE/LIFE SAFETY ON 5TH FLOOR.**

Permit Description: **Electrical**  
Work Class:  
Proposed Use: Public Safety Only  
Permit Number: 000411000020792  
Status:  
Valuation: \$0.00  
Contractor Company:  
Contractor Name: DETECTION LOGIC FIRE PROTECTION

## ADJOINING PROPERTY FINDINGS

Date: **10/5/2000**  
Permit Type:  
Description: **No Plan Check INSTALL 10 LOCATION OF LOW VOLTAGE VOICE AND DATA**

Permit Description: **Electrical**  
Work Class:  
Proposed Use: Commercial  
Permit Number: 000412000020518  
Status:  
Valuation: \$0.00  
Contractor Company:  
Contractor Name: PINNACLE COMMUNICATION SERVICES

Date: **10/3/2000**  
Permit Type:  
Description: **No Plan Check TENANT IMPROVEMENT - REMODEL - RELOCATE ELECTRICAL AND TELEPHONE WALL OUTLETS - RELOCATE CEILING LIGHT FIXTURES WHERE CEILING GRID CHANGES - ALL ON EXISTING CIRCUITS.**

Permit Description: **Electrical**  
Work Class:  
Proposed Use: Commercial  
Permit Number: 000413000020331  
Status:  
Valuation: \$0.00  
Contractor Company:  
Contractor Name: R & R ELECTRIC

## ADJOINING PROPERTY FINDINGS

Date: **9/29/2000**  
Permit Type:  
Description: **Plan Check TI EXIST 5TH FLOOR SUITE, TO CONVERT STORAGE CLOSET INTO OFFICE SPACE 1020 SQ FT.**

Permit Description: **Bldg-Alter/Repair**  
Work Class:  
Proposed Use: Commercial Office  
Permit Number: 000162000012093  
Status:  
Valuation: \$35,000.00  
Contractor Company:  
Contractor Name: WATERS L E CONSTRUCTION

Date: **6/13/2000**  
Permit Type:  
Description: **No Plan Check isntall card reader system**

Permit Description: **Electrical**  
Work Class:  
Proposed Use: Commercial  
Permit Number: 000413000011726  
Status:  
Valuation: \$0.00  
Contractor Company:  
Contractor Name: KASTLE SYSTEMS OF LOS ANGELES PARTNERSHIP

Date: **6/9/2000**  
Permit Type:  
Description: **No Plan Check SUPPLEMENT PERMIT TO 00041-10000-09749, 2 TESTS NEEDED.**

Permit Description: **Electrical**  
Work Class:  
Proposed Use: Public Safety Only  
Permit Number: 000411000109749  
Status:  
Valuation: \$0.00  
Contractor Company:  
Contractor Name: DETECTION LOGIC FIRE PROTECTION



## ADJOINING PROPERTY FINDINGS

Date: **5/24/2000**  
Permit Type:  
Description: **No Plan Check RELOCATE 9 FIRE SPRINKLERS, ONE TO ONE, LESS THAN FIVE FEET**

Permit Description: **Fire Sprinkler**  
Work Class:  
Proposed Use: Commercial  
Permit Number: 000433000001321  
Status:  
Valuation: \$0.00  
Contractor Company:  
Contractor Name: MILLENNIUM FIRE PROTECTION/PLUMBING

Date: **5/22/2000**  
Permit Type:  
Description: **No Plan Check LOW VOLTAGE/COMMUNICATION CABLING (TELEPHONE & COMP. WIRING).**

Permit Description: **Electrical**  
Work Class:  
Proposed Use: Commercial  
Permit Number: 000411000010101  
Status:  
Valuation: \$0.00  
Contractor Company:  
Contractor Name: CRANE WIRE & COMMUNICATIONS

Date: **5/17/2000**  
Permit Type:  
Description: **No Plan Check DUCTWORK ALTERATION**

Permit Description: **HVAC**  
Work Class:  
Proposed Use: Commercial  
Permit Number: 000442000004150  
Status:  
Valuation: \$0.00  
Contractor Company:  
Contractor Name: K & S AIR CONDITIONING

## ADJOINING PROPERTY FINDINGS

Date: **5/16/2000**  
Permit Type:  
Description: **No Plan Check T.I. 3RD FLOOR SUITE 340**

Permit Description: **Electrical**  
Work Class:  
Proposed Use: Public Safety Only  
Permit Number: 000411000009749  
Status:  
Valuation: \$0.00  
Contractor Company:  
Contractor Name: DETECTION LOGIC FIRE PROTECTION

Date: **5/9/2000**  
Permit Type:  
Description: **No Plan Check RELOCATE 10 OUTLETS, 2 TWO GANG SWITCHES, AND 6 PHONE STUBS**

Permit Description: **Electrical**  
Work Class:  
Proposed Use: Commercial  
Permit Number: 000412000009122  
Status:  
Valuation: \$0.00  
Contractor Company:  
Contractor Name: RIZZO ELECTRIC

Date: **5/4/2000**  
Permit Type:  
Description: **Plan Check T.I. AT (E) OFFICE. NON-BR PARTITION, CEILING, FLR, AT 3RD FLR, STE # 340.**

Permit Description: **Bldg-Alter/Repair**  
Work Class:  
Proposed Use: Commercial Office  
Permit Number: 000161000007052  
Status:  
Valuation: \$15,000.00  
Contractor Company:  
Contractor Name: CARNIGLIA CONSTRUCTION

## ADJOINING PROPERTY FINDINGS

Date: **1/11/2000**  
Permit Type:  
Description: **No Plan Check Wires are for telephones**

Permit Description: **Electrical**  
Work Class:  
Proposed Use: Commercial  
Permit Number: 000411000000561  
Status:  
Valuation: \$0.00  
Contractor Company:  
Contractor Name: LUCENT TECHNOLOGIES INC

Date: **1/4/2000**  
Permit Type:  
Description: **No Plan Check RELOCATE 10 FIRE SPRINKLER LESS THAN 5 FEET.**

Permit Description: **Fire Sprinkler**  
Work Class:  
Proposed Use: Commercial  
Permit Number: 000431000000025  
Status:  
Valuation: \$0.00  
Contractor Company:  
Contractor Name: ALL PRO FIRE PROTECTION

Date: **12/16/1999**  
Permit Type:  
Description: **No Plan Check FIRE LIFE SAFETY**

Permit Description: **Electrical**  
Work Class:  
Proposed Use: Public Safety Only  
Permit Number: 990411000024790  
Status:  
Valuation: \$0.00  
Contractor Company:  
Contractor Name: DETECTION LOGIC FIRE PROTECTION

## ADJOINING PROPERTY FINDINGS

Date: **12/15/1999**  
Permit Type:  
Description: **Plan Check INSTALL A SEWAGE EJECTOR PUMP FOR DRAINING ONE SINK.**

Permit Description: **Plumbing**  
Work Class:  
Proposed Use: Commercial  
Permit Number: 990423000017483  
Status:  
Valuation: \$0.00  
Contractor Company:  
Contractor Name: ELITE PLUMBING

Date: **12/15/1999**  
Permit Type:  
Description: **No Plan Check RELOCATING/ADDING GRILLS - SUITE #300**

Permit Description: **HVAC**  
Work Class:  
Proposed Use: Commercial  
Permit Number: 990441000010907  
Status:  
Valuation: \$0.00  
Contractor Company:  
Contractor Name: SELECT HEATING AND AIR CONDITIONING

Date: **12/14/1999**  
Permit Type:  
Description: **Plan Check TENANT IMPROVEMENT WORK INTERIOR NON-BEARING PARTITIONS EXISTING CEILING approx 2991 sqft. AT SUITE 300**

Permit Description: **Bldg-Alter/Repair**  
Work Class:  
Proposed Use: Commercial Office  
Permit Number: 990161000022722  
Status:  
Valuation: \$75,000.00  
Contractor Company:  
Contractor Name: ORANGE COUNTY COMMERCIAL INTERIORS INC

## ADJOINING PROPERTY FINDINGS

Date: **12/13/1999**  
Permit Type:  
Description: **Plan Check Slight remodel of suite 300.**

Permit Description: **Electrical**  
Work Class:  
Proposed Use: Commercial  
Permit Number: 990411000024425  
Status:  
Valuation: \$0.00  
Contractor Company:  
Contractor Name: W D H

Date: **11/1/1999**  
Permit Type:  
Description: **No Plan Check PUBLIC LIFE SAFETY**

Permit Description: **Electrical**  
Work Class:  
Proposed Use: Public Safety Only  
Permit Number: 990411000021661  
Status:  
Valuation: \$0.00  
Contractor Company:  
Contractor Name: DETECTION LOGIC FIRE PROTECTION

Date: **10/29/1999**  
Permit Type:  
Description: **No Plan Check FIX AND INSTALL ONE NEW SINK.**

Permit Description: **Plumbing**  
Work Class:  
Proposed Use: Commercial  
Permit Number: 990421000015045  
Status:  
Valuation: \$0.00  
Contractor Company:  
Contractor Name: KIRMAN PLUMBING

## ADJOINING PROPERTY FINDINGS

Date: **10/27/1999**  
Permit Type:  
Description: **No Plan Check T. I. - RELOCATE FIRE SPRINKLER HEADS (ONE TO ONE)**

Permit Description: **Fire Sprinkler**  
Work Class:  
Proposed Use: Commercial  
Permit Number: 99043200002832  
Status:  
Valuation: \$0.00  
Contractor Company:  
Contractor Name: REGENCY FIRE PROTECTION

Date: **10/20/1999**  
Permit Type:  
Description: **No Plan Check T.I. SUITE 920**

Permit Description: **Electrical**  
Work Class:  
Proposed Use: Commercial  
Permit Number: 990412000020696  
Status:  
Valuation: \$0.00  
Contractor Company:  
Contractor Name: ALL WAYS ELECTRIC

Date: **10/12/1999**  
Permit Type:  
Description: **Plan Check CHANGE OF USE FROM MEDICAL OFFICE TO OFFICE (SUITE 920)**

Permit Description: **Bldg-Alter/Repair**  
Work Class:  
Proposed Use: Commercial Office  
Permit Number: 990161000019159  
Status:  
Valuation: \$50,578.00  
Contractor Company:  
Contractor Name: NEIL & ASSOCIATES INC

## ADJOINING PROPERTY FINDINGS

Date: **5/21/1999**  
Permit Type:  
Description: **No Plan Check ADD ONE DUCT TYPE SMOKE DETECTOR IN EXISTING BLDG MAIN AIR DUCT**

Permit Description: **HVAC**  
Work Class:  
Proposed Use: Commercial  
Permit Number: 990443000201634  
Status:  
Valuation: \$0.00  
Contractor Company:  
Contractor Name: CONTEMPORARY HEATING & AIR CONDITIONING

Date: **3/22/1999**  
Permit Type:  
Description: **Plan Check 6th floor t.i./ BPI communications, Inc. FIRE/LIFE SAFETY only**

Permit Description: **Electrical**  
Work Class:  
Proposed Use: Public Safety Only  
Permit Number: 990412000005281  
Status:  
Valuation: \$0.00  
Contractor Company:  
Contractor Name: DETECTION LOGIC FIRE PROTECTION

Date: **3/11/1999**  
Permit Type:  
Description: **No Plan Check VOICE AND DATA 70 LOCATIONS**

Permit Description: **Electrical**  
Work Class:  
Proposed Use: Commercial  
Permit Number: 990412000004527  
Status:  
Valuation: \$0.00  
Contractor Company:  
Contractor Name: PINNACLE NETWORKING SERVICES

## ADJOINING PROPERTY FINDINGS

Date: **3/1/1999**  
Permit Type:  
Description: **Plan Check T.I.- 6TH FLOOR DUCTWORK WITH 2 FAN POWIERED VAV BOXES.**

Permit Description: **HVAC**  
Work Class:  
Proposed Use: Commercial  
Permit Number: 990443000001634  
Status:  
Valuation: \$0.00  
Contractor Company:  
Contractor Name: CONTEMPORARY HEATING & AIR CONDITIONING

Date: **2/16/1999**  
Permit Type:  
Description: **No Plan Check TENANT IMPROVEMENT, ALL ON EXISTING CIRCUITS AND ADDING FOUR NEW CIRCUITS.**

Permit Description: **Electrical**  
Work Class:  
Proposed Use: Commercial  
Permit Number: 990413000002887  
Status:  
Valuation: \$0.00  
Contractor Company:  
Contractor Name: R & R ELECTRIC

Date: **2/16/1999**  
Permit Type:  
Description: **No Plan Check HVAC**

Permit Description: **HVAC**  
Work Class:  
Proposed Use: Commercial  
Permit Number: 990441000001242  
Status:  
Valuation: \$0.00  
Contractor Company:  
Contractor Name: CONTEMPORARY HEATING & AIR CONDITIONING



## ADJOINING PROPERTY FINDINGS

Date: **2/11/1999**  
Permit Type:  
Description: **Plan Check Remodel existing 6th floor: Non bearing partitions (3200 s.f.)**

Permit Description: **Bldg-Alter/Repair**  
Work Class:  
Proposed Use: Commercial Office  
Permit Number: 990162000002041  
Status:  
Valuation: \$25,000.00  
Contractor Company:  
Contractor Name: HOWARD BUILDING CORPORATION

Date: **2/10/1999**  
Permit Type:  
Description: **Plan Check TI - 6TH FL.**

Permit Description: **Fire Sprinkler**  
Work Class:  
Proposed Use: Commercial  
Permit Number: 990431000000351  
Status:  
Valuation: \$0.00  
Contractor Company:  
Contractor Name: N & D FIRE PROTECTION

Date: **2/5/1999**  
Permit Type:  
Description: **No Plan Check LIFE SAFETY TEST**

Permit Description: **Electrical**  
Work Class:  
Proposed Use: Commercial  
Permit Number: 990412000002268  
Status:  
Valuation: \$0.00  
Contractor Company:  
Contractor Name: DETECTION LOGIC FIRE PROTECTION

## ADJOINING PROPERTY FINDINGS

Date: **1/29/1999**  
Permit Type:  
Description: **Plan Check RELOCATE F.S. HEADS.**

Permit Description: **Fire Sprinkler**  
Work Class:  
Proposed Use: Commercial  
Permit Number: 990431000000255  
Status:  
Valuation: \$0.00  
Contractor Company:  
Contractor Name: RIGOLI FIRE EXTINGUISHERS CO

Date: **1/27/1999**  
Permit Type:  
Description: **Plan Check INSTALL 3 AC UNITS ON THE 8TH FL**

Permit Description: **HVAC**  
Work Class:  
Proposed Use: Commercial  
Permit Number: 980443000010973  
Status:  
Valuation: \$0.00  
Contractor Company:  
Contractor Name: CONTEMPORARY HEATING & AIR CONDITIONING

Date: **1/27/1999**  
Permit Type:  
Description: **Plan Check F/A T.I**

Permit Description: **Electrical**  
Work Class:  
Proposed Use: Commercial  
Permit Number: 990412000001641  
Status:  
Valuation: \$0.00  
Contractor Company:  
Contractor Name: DETECTION LOGIC FIRE PROTECTION

## ADJOINING PROPERTY FINDINGS

Date: **1/27/1999**  
Permit Type:  
Description: **No Plan Check install 7 fire alarm devices, test**

Permit Description: **Electrical**  
Work Class:  
Proposed Use: Public Safety Only  
Permit Number: 990412000001645  
Status:  
Valuation: \$0.00  
Contractor Company:  
Contractor Name: DETECTION LOGIC FIRE PROTECTION

Date: **1/19/1999**  
Permit Type:  
Description: **No Plan Check low voltage voice and data**

Permit Description: **Electrical**  
Work Class:  
Proposed Use: Commercial  
Permit Number: 990414000000943  
Status:  
Valuation: \$0.00  
Contractor Company:  
Contractor Name: CABLELAN

Date: **1/15/1999**  
Permit Type:  
Description: **No Plan Check RELOCATE VARIOUS SWITCHES & RECEATICALS. STE. 960**

Permit Description: **Electrical**  
Work Class:  
Proposed Use: Commercial  
Permit Number: 990411000000880  
Status:  
Valuation: \$0.00  
Contractor Company:  
Contractor Name: CORNELL ELECTRIC CORPORATION

## ADJOINING PROPERTY FINDINGS

Date: **1/8/1999**  
Permit Type:  
Description: **Plan Check T I ADD/REMOVE INTERIOR NONBEARING PARTITIONS' , MODIFY SUSPENDED CEILING (8- FLR, 1162 S.F.)**

Permit Description: **Bldg-Alter/Repair**  
Work Class:  
Proposed Use: Commercial Office  
Permit Number: 980163000026927  
Status:  
Valuation: \$25,000.00  
Contractor Company:  
Contractor Name: HOWARD BUILDING CORPORATION

Date: **1/8/1999**  
Permit Type:  
Description: **Plan Check 8 th floor T.I. / ENERGY ONLY REQUEST FOR MODIFICATION TO SEPARATE FIRE/ LIFE SAFETY FILED**

Permit Description: **Electrical**  
Work Class:  
Proposed Use: Commercial  
Permit Number: 980412000027318  
Status:  
Valuation: \$0.00  
Contractor Company:  
Contractor Name: R & R ELECTRIC

Date: **1/6/1999**  
Permit Type:  
Description: **Plan Check t.i. (3610 s.f.) at 9th floor.**

Permit Description: **Bldg-Alter/Repair**  
Work Class:  
Proposed Use: Commercial Office  
Permit Number: 980161000024417  
Status:  
Valuation: \$10,000.00  
Contractor Company:  
Contractor Name: MONROE CONSTRUCTION

## ADJOINING PROPERTY FINDINGS

Date: **1/5/1999**  
Permit Type:  
Description: **No Plan Check RELOCATE 10 HEADS LESS THAN 5', 8TH FLR**

Permit Description: **Fire Sprinkler**  
Work Class:  
Proposed Use: Commercial  
Permit Number: 99043100000017  
Status:  
Valuation: \$0.00  
Contractor Company:  
Contractor Name: CAMPBELL SCOTT E

Date: **12/3/1998**  
Permit Type:  
Description: **No Plan Check ADDITIONAL 2 FLOOR DRAINS (SUPPLEMENTAL TO ORIGINAL PERMIT 98042 30000 10207).**

Permit Description: **Plumbing**  
Work Class:  
Proposed Use: Commercial  
Permit Number: 980423000110207  
Status:  
Valuation: \$0.00  
Contractor Company:  
Contractor Name: SCOTT CO OF CALIFORNIA

Date: **11/12/1998**  
Permit Type:  
Description: **No Plan Check**

Permit Description: **HVAC**  
Work Class:  
Proposed Use: Commercial  
Permit Number: 980441000107389  
Status:  
Valuation: \$0.00  
Contractor Company:  
Contractor Name: CONTEMPORARY HEATING & AIR CONDITIONING

## ADJOINING PROPERTY FINDINGS

Date: **11/3/1998**  
Permit Type:  
Description: **No Plan Check 1 HOUR FIRE LIFE SAFETY TEST**

Permit Description: **Electrical**  
Work Class:  
Proposed Use: Commercial  
Permit Number: 980412000024588  
Status:  
Valuation: \$0.00  
Contractor Company:  
Contractor Name: DETECTION LOGIC FIRE PROTECTION

Date: **11/3/1998**  
Permit Type:  
Description: **No Plan Check 1 HOUR FIRE LIFE SAFETY TEST**

Permit Description: **Electrical**  
Work Class:  
Proposed Use: Commercial  
Permit Number: 980412000024589  
Status:  
Valuation: \$0.00  
Contractor Company:  
Contractor Name: DETECTION LOGIC FIRE PROTECTION

Date: **10/13/1998**  
Permit Type:  
Description: **No Plan Check INSTALL LOW VOLTAGE CABLINE FOR VOICE & DATA - 90 LOCATIONS.**

Permit Description: **Electrical**  
Work Class:  
Proposed Use: Commercial  
Permit Number: 980412000022805  
Status:  
Valuation: \$0.00  
Contractor Company:  
Contractor Name: PINNACLE NETWORKING SERVICES

## ADJOINING PROPERTY FINDINGS

Date: **10/1/1998**  
Permit Type:  
Description: **Plan Check T I ; REMOVE 8' PORTION OF EX'G INTERIOR NONBEARING PARTITION AND INSTALL 5 (42"X96") SAFETY GLAZING SECTIONS AT REMAINING PARTITIONS AT SUITE #310.**

Permit Description: **Bldg-Alter/Repair**  
Work Class:  
Proposed Use: Commercial Office Office  
Permit Number: 980163000020789  
Status:  
Valuation: \$10,000.00  
Contractor Company:  
Contractor Name:

Date: **9/30/1998**  
Permit Type:  
Description: **Plan Check T.I, 5th FLR, FIRE ALARM SYSTEM**

Permit Description: **Electrical**  
Work Class:  
Proposed Use: Commercial  
Permit Number: 980412000021507  
Status:  
Valuation: \$0.00  
Contractor Company:  
Contractor Name: DETECTION LOGIC FIRE PROTECTION

Date: **9/30/1998**  
Permit Type:  
Description: **No Plan Check RELOCATE 2 DEVICES FROM WALL TO CEILING**

Permit Description: **Electrical**  
Work Class:  
Proposed Use: Public Safety Only  
Permit Number: 980412000021867  
Status:  
Valuation: \$0.00  
Contractor Company:  
Contractor Name: DETECTION LOGIC FIRE PROTECTION

## ADJOINING PROPERTY FINDINGS

Date: **9/21/1998**  
Permit Type:  
Description: **Plan Check BPI COMMUNICATION ENERGY, EMERGENCY, FIRE/ LIFE SAFETY**

Permit Description: **Electrical**  
Work Class:  
Proposed Use: Commercial  
Permit Number: 980412000019312  
Status:  
Valuation: \$0.00  
Contractor Company:  
Contractor Name: R & R ELECTRIC

Date: **9/11/1998**  
Permit Type:  
Description: **Plan Check T.I./ FAN POWER VAV & VAV AIR DISTRIBUTION ONLY- EXISTING BLDG & A/C EQUIPMENT**

Permit Description: **HVAC**  
Work Class:  
Proposed Use: Commercial  
Permit Number: 980441000007389  
Status:  
Valuation: \$0.00  
Contractor Company:  
Contractor Name: CONTEMPORARY HEATING & AIR CONDITIONING

Date: **9/10/1998**  
Permit Type:  
Description: **Plan Check World Com communication equipment. 1st floor.**

Permit Description: **Electrical**  
Work Class:  
Proposed Use: Commercial  
Permit Number: 980413000015979  
Status:  
Valuation: \$0.00  
Contractor Company:  
Contractor Name: KDC INC



## ADJOINING PROPERTY FINDINGS

Date: **9/4/1998**  
Permit Type:  
Description: **Plan Check Correct TI work on permit 98WL54160 from 7th floor to 5th floor.**

Permit Description: **Bldg-Alter/Repair**  
Work Class:  
Proposed Use: Commercial Office  
Permit Number: 980163000115970  
Status:  
Valuation: \$0.00  
Contractor Company:  
Contractor Name: HOWARD BUILDING CORPORATION

Date: **9/2/1998**  
Permit Type:  
Description: **Plan Check RELOCATE 101 AND ADD 1 FIRE SPRINKLER HEAD.**

Permit Description: **Fire Sprinkler**  
Work Class:  
Proposed Use: Commercial  
Permit Number: 980431000002192  
Status:  
Valuation: \$0.00  
Contractor Company:  
Contractor Name: GRINNELL FIRE PROTECTION SYSTEMS COMPANY

Date: **9/1/1998**  
Permit Type:  
Description: **Plan Check TI: interior partitions on the East wing of the 7th Floor creating office suites (opened room concept) 10500 s.f.**

Permit Description: **Bldg-Alter/Repair**  
Work Class:  
Proposed Use: Commercial Office  
Permit Number: 980167000015970  
Status:  
Valuation: \$300,000.00  
Contractor Company:  
Contractor Name: HOWARD BUILDING CORPORATION

## ADJOINING PROPERTY FINDINGS

Date: **9/1/1998**  
Permit Type:  
Description: **No Plan Check T.I.**

Permit Description: **Plumbing**  
Work Class:  
Proposed Use: Commercial  
Permit Number: 980422000011552  
Status:  
Valuation: \$0.00  
Contractor Company:  
Contractor Name: ANDERSEN COMMERCIAL PLUMBING

Date: **8/28/1998**  
Permit Type:  
Description: **Plan Check new pre-action system on the ground floor telephone room**

Permit Description: **Fire Sprinkler**  
Work Class:  
Proposed Use: Commercial  
Permit Number: 980431000002156  
Status:  
Valuation: \$0.00  
Contractor Company:  
Contractor Name: GFP INC

Date: **8/27/1998**  
Permit Type:  
Description: **No Plan Check TEMP POWER FOR T.I., 1ST FLR, SUITE 170**

Permit Description: **Electrical**  
Work Class:  
Proposed Use: Commercial  
Permit Number: 980411000018712  
Status:  
Valuation: \$0.00  
Contractor Company:  
Contractor Name: KIRKWOOD DYNALECTRIC COMPANY

## ADJOINING PROPERTY FINDINGS

Date: **8/11/1998**  
Permit Type:  
Description: **Plan Check Fire Alarm for a Pre Action System on the first floor.**

Permit Description: **Electrical**  
Work Class:  
Proposed Use: Public Safety Only  
Permit Number: 980412000016418  
Status:  
Valuation: \$0.00  
Contractor Company:  
Contractor Name: DETECTION LOGIC FIRE PROTECTION

Date: **8/5/1998**  
Permit Type:  
Description: **No Plan Check CONDUIT PERMIT ONLY.**

Permit Description: **Electrical**  
Work Class:  
Proposed Use: Commercial  
Permit Number: 980411000016724  
Status:  
Valuation: \$0.00  
Contractor Company:  
Contractor Name: KIRKWOOD DYNALECTRIC COMPANY

Date: **8/3/1998**  
Permit Type:  
Description: **No Plan Check tenant improvement/ground floor.**

Permit Description: **Plumbing**  
Work Class:  
Proposed Use: Commercial  
Permit Number: 980423000010207  
Status:  
Valuation: \$0.00  
Contractor Company:  
Contractor Name: SCOTT CO OF CALIFORNIA

## ADJOINING PROPERTY FINDINGS

Date: **8/3/1998**  
Permit Type:  
Description: **Plan Check NEW HVAC SYSTEM FOR WORLD COM 1ST FL**

Permit Description: **HVAC**  
Work Class:  
Proposed Use: Commercial  
Permit Number: 980443000006445  
Status:  
Valuation: \$0.00  
Contractor Company:  
Contractor Name: SCOTT CO OF CALIFORNIA

Date: **7/8/1998**  
Permit Type:  
Description: **Plan Check Tenant improvement on the 2nd floor to install a new node telecommunications expansion. New doors, frames, partitions, light fixtures.**

Permit Description: **Bldg-Alter/Repair**  
Work Class:  
Proposed Use: Commercial Office  
Permit Number: 980163000009567  
Status:  
Valuation: \$500,000.00  
Contractor Company:  
Contractor Name: MORTENSON M A COMPANY

Date: **7/8/1998**  
Permit Type:  
Description: **Plan Check NEW BLOCK WALL FENCE 300 FT (16 FT WALL) ; 5 EQUIPMENT PADS**

Permit Description: **Nonbldg-New**  
Work Class:  
Proposed Use: Commercial Misc. Bldg or Structure  
Permit Number: 980203000001579  
Status:  
Valuation: \$50,000.00  
Contractor Company:  
Contractor Name: MORTENSON M A COMPANY

## ADJOINING PROPERTY FINDINGS

Date: **3/11/1998**  
Permit Type:  
Description: **No Plan Check Relocate 6 outlets on existing circuits.**

Permit Description: **Electrical**  
Work Class:  
Proposed Use: Commercial  
Permit Number: 980413000004304  
Status:  
Valuation: \$0.00  
Contractor Company:  
Contractor Name: ORANGE COUNTY COMMERCIAL INTERIORS INC

Date: **2/13/1998**  
Permit Type:  
Description: **No Plan Check PERMIT FOR ONE COFFEEMAKER**

Permit Description: **Plumbing**  
Work Class:  
Proposed Use: Commercial  
Permit Number: 980425000001788  
Status:  
Valuation: \$0.00  
Contractor Company:  
Contractor Name: PAUL PLUMBING

Date: **2/10/1998**  
Permit Type:  
Description: **No Plan Check TI - add one floor sink. Approved by MS.**

Permit Description: **Plumbing**  
Work Class:  
Proposed Use: Commercial  
Permit Number: 980421000001652  
Status:  
Valuation: \$0.00  
Contractor Company:  
Contractor Name: MUIR-CHASE PLUMBING CO

## ADJOINING PROPERTY FINDINGS

Date: **1/5/1998**  
Permit Type:  
Description: **No Plan Check Small T.I. remodel. Power only, no lighting.**

Permit Description: **Electrical**  
Work Class:  
Proposed Use: Commercial  
Permit Number: 980413000000108  
Status:  
Valuation: \$0.00  
Contractor Company:  
Contractor Name: CONCORD ELECTRIC SERVICES

Date: **12/17/1997**  
Permit Type:  
Description: **No Plan Check INSTALL NEW FIXTURES, 1 PREP SINK, 1ST FLR PERMIT APPROVED BY ENG BRM**

Permit Description: **Plumbing**  
Work Class:  
Proposed Use: Commercial  
Permit Number: 970421000013792  
Status:  
Valuation: \$0.00  
Contractor Company:  
Contractor Name: MUIR-CHASE PLUMBING CO

Date: **12/15/1997**  
Permit Type:  
Description: **Plan Check AT 1ST FLOOR, SUITE 106, T.I. TO AN EXISTING 25' X 50' DELICATESSEN. RTI FOR DEL R. BY SYED ALI**

Permit Description: **Bldg-Alter/Repair**  
Work Class:  
Proposed Use: Commercial Restaurant  
Permit Number: 970161000028659  
Status:  
Valuation: \$20,000.00  
Contractor Company:  
Contractor Name: KIPJOE

## ADJOINING PROPERTY FINDINGS

Date: **9/23/1997**  
Permit Type:  
Description: **Plan Check T.I. ON 3RD FLOOR PACIFIC DIGITAL INSTALL A.C. UNIT FOR  
COMPUTER ROOM**

Permit Description: **HVAC**  
Work Class:  
Proposed Use: Commercial  
Permit Number: 970441000005686  
Status:  
Valuation: \$0.00  
Contractor Company:  
Contractor Name: AIR CONDITIONING COMPANY INC

Date: **4/8/1997**  
Permit Type:  
Description: **No Plan Check WITNESS TEST, SUPPLEMENTAL PERMIT, SUITE 700**

Permit Description: **HVAC**  
Work Class:  
Proposed Use: Commercial  
Permit Number: 970441000200228  
Status:  
Valuation: \$0.00  
Contractor Company:  
Contractor Name: AIR CONDITIONING COMPANY INC

Date: **3/18/1997**  
Permit Type:  
Description: **No Plan Check T.I. 7TH FLR. SUPPLEMENTAL PERMIT**

Permit Description: **HVAC**  
Work Class:  
Proposed Use: Commercial  
Permit Number: 970441000100228  
Status:  
Valuation: \$0.00  
Contractor Company:  
Contractor Name: AIR CONDITIONING COMPANY INC

## ADJOINING PROPERTY FINDINGS

Date: **2/21/1997**  
Permit Type:  
Description: **Plan Check HVAC - 7TH FL. # 700. 8-VAV BOXES W/FAN.**

Permit Description: **HVAC**  
Work Class:  
Proposed Use: Commercial  
Permit Number: 97044100000228  
Status:  
Valuation: \$0.00  
Contractor Company:  
Contractor Name: AIR CONDITIONING COMPANY INC

Date: **2/13/1997**  
Permit Type:  
Description: **No Plan Check ADD 1 SPEAKER TO THE FIRE ALARM SYSTEMS EXISTING  
SPEAKER LOOP ON THE 7TH FL. DUE TO THE ADDITION OF OFFICE PARTITIONS.**

Permit Description: **Electrical**  
Work Class:  
Proposed Use: Commercial  
Permit Number: 970411000001516  
Status:  
Valuation: \$0.00  
Contractor Company:  
Contractor Name: WESTGUARD

Date: **2/7/1997**  
Permit Type:  
Description: **No Plan Check T.I. 7TH FLR. MISC. PERMIT - INSPECTION PRIOR TO PLANCHECK**

Permit Description: **HVAC**  
Work Class:  
Proposed Use: Commercial  
Permit Number: 97044100000632  
Status:  
Valuation: \$0.00  
Contractor Company:  
Contractor Name: AIR CONDITIONING COMPANY INC



## ADJOINING PROPERTY FINDINGS

Date: **2/6/1997**  
Permit Type:  
Description: **No Plan Check INSTALLING TELEPHONE OUTLETS IN UNIT 700**

Permit Description: **Electrical**  
Work Class:  
Proposed Use: Commercial  
Permit Number: 970413000001197  
Status:  
Valuation: \$0.00  
Contractor Company:  
Contractor Name: CENTURY TEL-SYSTEMS

Date: **2/4/1997**  
Permit Type:  
Description: **Plan Check Addition to fire alarm system**

Permit Description: **Electrical**  
Work Class:  
Proposed Use: Public Safety Only  
Permit Number: 970411000001042  
Status:  
Valuation: \$0.00  
Contractor Company:  
Contractor Name: WESTGUARD DETECTION SERVICES

Date: **1/28/1997**  
Permit Type:  
Description: **Plan Check T.I., 7TH FLOOR.**

Permit Description: **Fire Sprinkler**  
Work Class:  
Proposed Use: Commercial  
Permit Number: 970431000000189  
Status:  
Valuation: \$0.00  
Contractor Company:  
Contractor Name: ADVANCE FIRE PROTECTION CO

## ADJOINING PROPERTY FINDINGS

Date: **1/24/1997**  
Permit Type:  
Description: **Plan Check T .I. WORK IN 7 TH FLOOR.**

Permit Description: **Bldg-Alter/Repair**  
Work Class:  
Proposed Use: Commercial Office  
Permit Number: 970161000000704  
Status:  
Valuation: \$215,000.00  
Contractor Company:  
Contractor Name: TASLIMI CONSTRUCTION CO

Date: **1/24/1997**  
Permit Type:  
Description: **Plan Check TENANT IMPROVEMENT, SUITE 700**

Permit Description: **Electrical**  
Work Class:  
Proposed Use: Commercial  
Permit Number: 970412000000413  
Status:  
Valuation: \$0.00  
Contractor Company:  
Contractor Name: R & R ELECTRIC

Date: **1/24/1997**  
Permit Type:  
Description: **No Plan Check T.I.-NEW FIXTURES 7TH FLR.**

Permit Description: **Plumbing**  
Work Class:  
Proposed Use: Commercial  
Permit Number: 970421000000308  
Status:  
Valuation: \$0.00  
Contractor Company:  
Contractor Name: PANGBORN PLUMBING CORP

## ADJOINING PROPERTY FINDINGS

Date: **12/12/1996**  
Permit Type:  
Description: **ADDING PLUGS AND SWITCHES 7TH FLOOR**

Permit Description: **Electrical**  
Work Class:  
Proposed Use: Commercial  
Permit Number: 960411000004296  
Status:  
Valuation: \$0.00  
Contractor Company:  
Contractor Name: ENGINEERS PLANT SERVICES

Date: **12/10/1996**  
Permit Type:  
Description: **T.I ONE NO-BEARING PARTITION TO CREATE TWO OFFICES WITHIN EXISTING TEN**

Permit Description: **Bldg-Alter/Repair**  
Work Class:  
Proposed Use: Commercial  
Permit Number: 960161000006584  
Status:  
Valuation: \$1,500.00  
Contractor Company:  
Contractor Name: FORTRESS PARTNERS

## ADJOINING PROPERTY FINDINGS

### 5070 WILSHIRE BLVD

Date: **7/14/2017**  
Permit Type:  
Description: **No Plan Check**

Permit Description: **Electrical**  
Work Class:  
Proposed Use: Commercial  
Permit Number: 170411000023811  
Status: Permit Finaled  
Valuation: \$0.00  
Contractor Company:  
Contractor Name: AMERICAN DYNAMIC SERVICES INC

Date: **9/18/2014**  
Permit Type:  
Description: **No Plan Check INSTALL (1) 15 AMP DEDICATED CIRCUIT**

Permit Description: **Electrical**  
Work Class:  
Proposed Use: Commercial  
Permit Number: 140419000025841  
Status:  
Valuation: \$0.00  
Contractor Company:  
Contractor Name: S E C C CORPORATION

## ADJOINING PROPERTY FINDINGS

Date: **11/29/2011**  
Permit Type:  
Description: **No Plan Check TWO 40AMP BRANCH CIRCUITS FOR ELECTRIC VEHICLE CHARGE STATION**

Permit Description: **Electrical**  
Work Class:  
Proposed Use: Commercial  
Permit Number: 110419000025354  
Status:  
Valuation: \$0.00  
Contractor Company:  
Contractor Name: LINC LIGHTING & ELECTRICAL

Date: **4/28/2011**  
Permit Type:  
Description: **No Plan Check SUPPL. PERMIT TO PERMIT #08042-10000-18576 FOR CHANGE OF ADDRESS FROM 5050 W WILSHIRE BLVD TO 5070 W WILSHIRE BLVD.**

Permit Description: **Plumbing**  
Work Class:  
Proposed Use: Commercial  
Permit Number: 080421000118576  
Status:  
Valuation: \$0.00  
Contractor Company:  
Contractor Name: HINCKLEY-VONPERTZ PLUMBING INC

Date: **4/1/2011**  
Permit Type:  
Description: **No Plan Check INSTALL (3) BACKFLOW DEVICES.**

Permit Description: **Plumbing**  
Work Class:  
Proposed Use: Commercial  
Permit Number: 110421000005587  
Status:  
Valuation: \$0.00  
Contractor Company:  
Contractor Name: HINCKLEY-VONPERTZ PLUMBING INC

## ADJOINING PROPERTY FINDINGS

Date: **2/24/2011**  
Permit Type:  
Description: **No Plan Check ELECTRICAL FOR INSTALLATION OF 10HP AIR COMPRESSOR AND 7.5HP PRESSURE WASHER.**

Permit Description: **Electrical**  
Work Class:  
Proposed Use: Commercial  
Permit Number: 110411000003602  
Status:  
Valuation: \$0.00  
Contractor Company:  
Contractor Name: PACIFIC LIFT AND EQUIPMENT COMPANY INC

Date: **2/24/2011**  
Permit Type:  
Description: **No Plan Check INSTALL CAR WASH PRESSURE WASHER AND CAR WASH REVERSE OSMOSIS SPOT FREE RINSE SYSTEM.**

Permit Description: **Plumbing**  
Work Class:  
Proposed Use: Commercial  
Permit Number: 110421000003267  
Status:  
Valuation: \$0.00  
Contractor Company:  
Contractor Name: PACIFIC LIFT AND EQUIPMENT COMPANY INC

Date: **2/24/2011**  
Permit Type:  
Description: **No Plan Check INSTALL 10HP AIR COMPRESSOR.**

Permit Description: **Pressure Vessel**  
Work Class:  
Proposed Use: Commercial  
Permit Number: 110451000000050  
Status:  
Valuation: \$0.00  
Contractor Company:  
Contractor Name: PACIFIC LIFT AND EQUIPMENT COMPANY INC

## ADJOINING PROPERTY FINDINGS

Date: **2/10/2011**  
Permit Type:  
Description: **No Plan Check SUPPLEMENTAL PERMIT TO PERMIT 08042 10000 09451 TO ADD FIXTURES**

Permit Description: **Plumbing**  
Work Class:  
Proposed Use: Commercial  
Permit Number: 080421000409451  
Status:  
Valuation: \$0.00  
Contractor Company:  
Contractor Name: KUNZIK & SARA CONSTRUCTION INC

Date: **2/10/2011**  
Permit Type:  
Description: **Plan Check Plan check for GPR. Original plan check 08042-30001-09451.**

Permit Description: **Plumbing**  
Work Class:  
Proposed Use: Commercial  
Permit Number: 110421000001872  
Status:  
Valuation: \$0.00  
Contractor Company:  
Contractor Name: KUNZIK & SARA CONSTRUCTION INC

Date: **2/7/2011**  
Permit Type:  
Description: **Plan Check Plan check for sway bracing based on structural engineers assesment. Extra trip permit**

Permit Description: **Fire Sprinkler**  
Work Class:  
Proposed Use: Commercial  
Permit Number: 090431000300345  
Status:  
Valuation: \$0.00  
Contractor Company:  
Contractor Name: WESTERN FIRE COMPANY INC

## ADJOINING PROPERTY FINDINGS

Date: **1/26/2011**  
Permit Type:  
Description: **Plan Check Installation of a hydro-electric elevator.**

Permit Description: **Elevator**  
Work Class:  
Proposed Use: Commercial  
Permit Number: 100461000001332  
Status:  
Valuation: \$0.00  
Contractor Company:  
Contractor Name: SCHINDLER ELEVATOR CORPORATION

Date: **12/16/2010**  
Permit Type:  
Description: **Plan Check STRIPPING RAMP AT NW CORNER OF PARKING LOT FOR ACCESSIBILITY, ADDITION OF NEW ACCESSIBLE RAMP AT NW CORNER OF PARKING LOT**

Permit Description: **Bldg-Alter/Repair**  
Work Class:  
Proposed Use: Commercial Office  
Permit Number: 080101000401255  
Status:  
Valuation: \$35,000.00  
Contractor Company:  
Contractor Name: KUNZIK & SARA CONSTRUCTION INC

Date: **12/2/2010**  
Permit Type:  
Description: **No Plan Check LANDSCAPE IRRIGATION.**

Permit Description: **Plumbing**  
Work Class:  
Proposed Use: Commercial  
Permit Number: 100421000020677  
Status:  
Valuation: \$0.00  
Contractor Company:  
Contractor Name: LIFESTYLE LANDSCAPES INC



## ADJOINING PROPERTY FINDINGS

Date: **10/6/2010**  
Permit Type:  
Description: **Plan Check Enclose portion of training room for storage room. Supplemental Permit to: 08010-10002-01255**

Permit Description: **Bldg-Alter/Repair**  
Work Class:  
Proposed Use: Commercial Office  
Permit Number: 080101000301255  
Status:  
Valuation: \$501.00  
Contractor Company:  
Contractor Name: KUNZIK & SARA CONSTRUCTION INC

Date: **9/7/2010**  
Permit Type:  
Description: **Plan Check Change rating and configuration to allow A-3 occupancy on third floor, including occupancy separation between partition walls, and doors for one (1) hour occupancy separation**

Permit Description: **Bldg-Alter/Repair**  
Work Class:  
Proposed Use: Commercial Public Garage  
Permit Number: 080101000201255  
Status:  
Valuation: \$30,000.00  
Contractor Company:  
Contractor Name: KUNZIK & SARA CONSTRUCTION INC

## ADJOINING PROPERTY FINDINGS

Date: **8/25/2010**  
Permit Type:  
Description: **Plan Check Install a new Fire Alarm System in a new 3 story building.**

Permit Description: **Electrical**  
Work Class:  
Proposed Use: Commercial  
Permit Number: 100411000016365  
Status:  
Valuation: \$0.00  
Contractor Company:  
Contractor Name: H B BROOKS INTERNATIONAL INC

Date: **8/10/2010**  
Permit Type:  
Description: **Plan Check STAIR SUBMITTALS; DEFERRED SUBMITTAL FOR 08010-10000-01255**

Permit Description: **Bldg-Alter/Repair**  
Work Class:  
Proposed Use: Commercial Office  
Permit Number: 080101000101255  
Status:  
Valuation: \$50,000.00  
Contractor Company:  
Contractor Name: KUNZIK & SARA CONSTRUCTION INC

Date: **7/8/2010**  
Permit Type:  
Description: **Plan Check NEW 12' HEIGHT ILLUMINATED DOUBLE SIDED POLE SIGN @ N/E CORNER OF WILSHIRE BLVD. & CITRUS AVE.**

Permit Description: **Sign**  
Work Class:  
Proposed Use: Onsite Signs  
Permit Number: 100482000001252  
Status:  
Valuation: \$12,000.00  
Contractor Company:  
Contractor Name: SIGN CONTRACTORS INC

## ADJOINING PROPERTY FINDINGS

Date: **6/14/2010**  
Permit Type:  
Description: **Plan Check (3) ILLUMINATED WALL SIGNS, (1) NON-ILLUMINATED WALL SIGN**

Permit Description: **Sign**  
Work Class:  
Proposed Use: Onsite Signs  
Permit Number: 100482000001204  
Status:  
Valuation: \$9,000.00  
Contractor Company:  
Contractor Name: SIGN CONTRACTORS INC

Date: **5/27/2010**  
Permit Type:  
Description: **Plan Check Revisions to previously approved plans (08044-10k-05052).**

Permit Description: **HVAC**  
Work Class:  
Proposed Use: Commercial  
Permit Number: 100441000000888  
Status:  
Valuation: \$0.00  
Contractor Company:  
Contractor Name: CHRISTIAN BROTHERS MECHANICAL SERVICES INC

Date: **5/4/2010**  
Permit Type:  
Description: **No Plan Check Permit for a previously approved plans. Oringal permit number under 09043-10k-00345 expired due to inactivity.**

Permit Description: **Fire Sprinkler**  
Work Class:  
Proposed Use: Commercial  
Permit Number: 090431000100345  
Status:  
Valuation: \$0.00  
Contractor Company:  
Contractor Name: WESTERN FIRE COMPANY INC

## ADJOINING PROPERTY FINDINGS

Date: **4/20/2010**  
Permit Type:  
Description: **Plan Check parking outdoor lighting , light poles and night lights. oltg**

Permit Description: **Electrical**  
Work Class:  
Proposed Use: Commercial  
Permit Number: 100411000006824  
Status:  
Valuation: \$0.00  
Contractor Company:  
Contractor Name: TROXY ENTERPRISES INC

Date: **4/20/2010**  
Permit Type:  
Description: **No Plan Check NEW SERVICE & PARKING LOT LIGHTING.**

Permit Description: **Electrical**  
Work Class:  
Proposed Use: Commercial  
Permit Number: 100411000007187  
Status:  
Valuation: \$0.00  
Contractor Company:  
Contractor Name: TROXY ENTERPRISES INC

Date: **3/18/2010**  
Permit Type:  
Description: **Plan Check Methane Zone. Plan check power and energy for a new BMW sales center. Need to include OTLG form.**

Permit Description: **Electrical**  
Work Class:  
Proposed Use: Commercial  
Permit Number: 080411000011228  
Status:  
Valuation: \$0.00  
Contractor Company:  
Contractor Name: TROXY ENTERPRISES INC

## ADJOINING PROPERTY FINDINGS

Date: **3/17/2009**  
Permit Type:  
Description: **Plan Check Installation of sprinkler system within a 3 story commercial building. Includes underground.**

Permit Description: **Fire Sprinkler**  
Work Class:  
Proposed Use: Commercial  
Permit Number: 090431000000345  
Status:  
Valuation: \$0.00  
Contractor Company:  
Contractor Name: WESTERN FIRE COMPANY INC

Date: **1/9/2009**  
Permit Type:  
Description: **No Plan Check Permit for inspection prior to plan check approval per approved modification. This permit is for a one time inspection only. (CONDUIT ONLY)**

Permit Description: **Electrical**  
Work Class:  
Proposed Use: Commercial  
Permit Number: 090411000000436  
Status:  
Valuation: \$0.00  
Contractor Company:  
Contractor Name: TROXY ENTERPRISES INC

## ADJOINING PROPERTY FINDINGS

Date: **12/22/2008**  
Permit Type:  
Description: **Plan Check INSTALL NEW PLUMBING EQUIPMENT FOR BMW SALES BUILDING.  
3" WATER METER, BFP/RP IS REQUIRE, 83/73 PSI; A=2.0 PSI/100FT..**

Permit Description: **Plumbing**  
Work Class:  
Proposed Use: Commercial  
Permit Number: 080421000009451  
Status:  
Valuation: \$0.00  
Contractor Company:  
Contractor Name: KUNZIK & SARA CONSTRUCTION INC

Date: **12/22/2008**  
Permit Type:  
Description: **Plan Check INSTALL NEW HVAC SYSTEMS FOR SALES AREA.**

Permit Description: **HVAC**  
Work Class:  
Proposed Use: Commercial  
Permit Number: 080441000005052  
Status:  
Valuation: \$0.00  
Contractor Company:  
Contractor Name: KUNZIK & SARA CONSTRUCTION INC

## ADJOINING PROPERTY FINDINGS

Date: **12/18/2008**  
Permit Type:  
Description: **Plan Check New 3-level (including roof top parking at 2nd) automobile sales facility, approximately 89,139 gsf, identified as Beverly Hills BMW Sales Center. Facility includes automobile showroom, customer lounge and boutique, administration, display lot and parking. Garding PCIS# 08030-10000-01598**

Permit Description: **Bldg-New**  
Work Class:  
Proposed Use: Commercial Office  
Permit Number: 080101000001255  
Status:  
Valuation: \$7,088,420.00  
Contractor Company:  
Contractor Name: KUNZIK & SARA CONSTRUCTION INC

Date: **10/28/2008**  
Permit Type:  
Description: **Plan Check SUPPLEMENTAL PERMIT TO 08030-10000-01411 TO INCLUDE SLOT CUT METHOD PER SOILS ENGINEER'S RECOMMENDATIONS.**

Permit Description: **Grading**  
Work Class:  
Proposed Use: Commercial Grading Non-Hill  
Permit Number: 080301000101411  
Status:  
Valuation: \$51.00  
Contractor Company:  
Contractor Name: KUNZIK & SARA CONSTRUCTION INC

## ADJOINING PROPERTY FINDINGS

Date: **9/25/2008**  
Permit Type:  
Description: **Plan Check PROPOSED SITE GRADING PLAN FOR NEW AUTO SALES SHOWROOM FACILITY. CUT = 2184 CU. YDS., FILL = 2891 CU. YDS., R&R = 8344 CU. YDS., IMPORT = 707 CU. YDS.**

Permit Description: **Grading**  
Work Class:  
Proposed Use: Commercial Grading Non-Hill  
Permit Number: 080301000001411  
Status:  
Valuation: \$11,235.00  
Contractor Company:  
Contractor Name: KUNZIK & SARA CONSTRUCTION INC

Date: **8/1/2008**  
Permit Type:  
Description: **No Plan Check TEMPORARY POWER POLE.**

Permit Description: **Electrical**  
Work Class:  
Proposed Use: Commercial  
Permit Number: 080411000017457  
Status:  
Valuation: \$0.00  
Contractor Company:  
Contractor Name: TROXY ENTERPRISES INC



## ADJOINING PROPERTY FINDINGS

Date: **7/2/2008**  
Permit Type:  
Description: **Plan Check DEMOLISH EXISTING 1-STORY, 30' X 78' OFFICE BUILDING [1971LA43662]. HANDWRECK AND DOZER LOADER METHOD. FENCE, CANOPY, AND SEWER CAP REQUIRED.**

Permit Description: **Bldg-Demolition**  
Work Class:  
Proposed Use: Commercial Office Misc. Bldg or Structure  
Permit Number: 080191000001103  
Status:  
Valuation: \$6,484.00  
Contractor Company:  
Contractor Name: KEYSTONE CONTRACTING INC

Date: **7/2/2008**  
Permit Type:  
Description: **No Plan Check SEWER CAP.**

Permit Description: **Plumbing**  
Work Class:  
Proposed Use: Commercial  
Permit Number: 080421000012405  
Status:  
Valuation: \$0.00  
Contractor Company:  
Contractor Name: KUNZIK & SARA CONSTRUCTION INC

## ADJOINING PROPERTY FINDINGS

### 5100 WILSHIRE BLVD

Date: **9/17/2019**  
Permit Type:  
Description: **8-31-2016 Changes to an approved set of plans. Changes include reduce**

Permit Description: **Electrical**  
Work Class:  
Proposed Use: Apartment  
Permit Number: 140413000134558  
Status: Permit Finaled  
Valuation: \$0.00  
Contractor Company:  
Contractor Name: D T S ELECTRIC INC

Date: **9/17/2019**  
Permit Type:  
Description: **Change to approved set by adding new load on roof floor, new ATS and n**

Permit Description: **Electrical**  
Work Class:  
Proposed Use: Apartment  
Permit Number: 140413000234558  
Status: Permit Finaled  
Valuation: \$0.00  
Contractor Company:  
Contractor Name: D T S ELECTRIC INC

## ADJOINING PROPERTY FINDINGS

Date: **5/28/2019**  
Permit Type:  
Description: **SUPPLEMENTAL TO PERMIT # 14010-30000-00584 TO REVISE PARKING LEVEL ONE**

Permit Description: **Bldg-Alter/Repair**  
Work Class:  
Proposed Use: Apartment Apartment  
Permit Number: 140102000400584  
Status: Permit Finaled  
Valuation: \$501.00  
Contractor Company:  
Contractor Name: PENICK T B & SONS INC

Date: **5/28/2019**  
Permit Type:  
Description: **Supplemental to permit # 14010-30000-00584 to revise plans to remove s**

Permit Description: **Bldg-Alter/Repair**  
Work Class:  
Proposed Use: Apartment Apartment  
Permit Number: 140103000500584  
Status: Permit Finaled  
Valuation: \$10,000.00  
Contractor Company:  
Contractor Name: PENICK T B & SONS INC

Date: **4/12/2019**  
Permit Type:  
Description: **REVISION REVISION TO POTABLE WATER, WASTE/VENT AND GAS SYSTEMS. ADD PL**

Permit Description: **Plumbing**  
Work Class:  
Proposed Use: Apartment  
Permit Number: 140422000120655  
Status: Permit Finaled  
Valuation: \$30,000,000.00  
Contractor Company:  
Contractor Name: HOOD PACIFIC CONTRACTORS INC

## ADJOINING PROPERTY FINDINGS

Date: **4/8/2019**  
Permit Type:  
Description: **REVISION TO APPROVED PLANS.: REROUTING DUCTS AND EXHAUST SHAFTS ,  
AND**

Permit Description: **HVAC**  
Work Class:  
Proposed Use: Apartment  
Permit Number: 140442000110737  
Status: Permit Finaled  
Valuation: \$0.00  
Contractor Company:  
Contractor Name: EL AIR

Date: **4/8/2019**  
Permit Type:  
Description: **INSTALLATION OF SPLIT A/C UNITS FOR ELEVATOR MACH. ROOMS.**

Permit Description: **HVAC**  
Work Class:  
Proposed Use: Apartment  
Permit Number: 140442000410737  
Status: Permit Finaled  
Valuation: \$0.00  
Contractor Company:  
Contractor Name: EL AIR

Date: **2/19/2019**  
Permit Type:  
Description:

Permit Description: **HVAC**  
Work Class:  
Proposed Use: Apartment  
Permit Number: 190442000001847  
Status: Permit Finaled  
Valuation: \$0.00  
Contractor Company:  
Contractor Name: DR A/C INC

## ADJOINING PROPERTY FINDINGS

Date: **2/12/2019**  
Permit Type:  
Description: **REVISION TO APPROVED PLANS TO MODIFY THE GARAGE VENTILATION SYSTEM AND**

Permit Description: **HVAC**  
Work Class:  
Proposed Use: Apartment  
Permit Number: 140442000510737  
Status: Permit Finaled  
Valuation: \$0.00  
Contractor Company:  
Contractor Name: EL AIR

Date: **1/22/2019**  
Permit Type:  
Description:

Permit Description: **Electrical**  
Work Class:  
Proposed Use: Apartment  
Permit Number: 140411000534558  
Status: Permit Finaled  
Valuation: \$0.00  
Contractor Company:  
Contractor Name: D T S ELECTRIC INC

Date: **1/14/2019**  
Permit Type:  
Description:

Permit Description: **Electrical**  
Work Class:  
Proposed Use: Apartment  
Permit Number: 190412000001583  
Status: Permit Finaled  
Valuation: \$0.00  
Contractor Company:  
Contractor Name: HABA TECHNOLOGIES INC

## ADJOINING PROPERTY FINDINGS

Date: **12/21/2018**

Permit Type:

Description:

Permit Description: **Plumbing**

Work Class:

Proposed Use: Apartment

Permit Number: 180421000030393

Status: Permit Finaled

Valuation: \$0.00

Contractor Company:

Contractor Name: INNO CONSTRUCTION INC, LANDIST GROUP INC

Date: **11/20/2018**

Permit Type:

Description: **REVISIONS TO ADD/REROUTE DUCTWORK, ADD AC UNITS, SMOKE DETECTORS AND E**

Permit Description: **HVAC**

Work Class:

Proposed Use: Apartment

Permit Number: 160442000007464

Status: Permit Finaled

Valuation: \$30,000,000.00

Contractor Company:

Contractor Name: EL AIR

Date: **7/6/2018**

Permit Type:

Description: **No Plan Check**

Permit Description: **Electrical**

Work Class:

Proposed Use: Commercial

Permit Number: 180412000025244

Status: Permit Finaled

Valuation: \$0.00

Contractor Company:

Contractor Name: HABA TECHNOLOGIES INC

## ADJOINING PROPERTY FINDINGS

Date: **6/28/2018**  
Permit Type:  
Description: **Plan Check INSTALL (1) ON-SITE 3'-1" X 7'-5 NON-ILLUMINATED INDIVIDUAL CHANNEL L**

Permit Description: **Sign**  
Work Class:  
Proposed Use: Onsite Signs  
Permit Number: 180482000001412  
Status: Issued  
Valuation: \$2,500.00  
Contractor Company:  
Contractor Name: VISIBLE GRAPHICS INC

Date: **4/25/2018**  
Permit Type:  
Description: **Plan Check INSTALLATION OF (3) THREE CABLED ELEVATORS.**

Permit Description: **Elevator**  
Work Class:  
Proposed Use: Commercial  
Permit Number: 170461000001827  
Status: Permit Finaled  
Valuation: \$0.00  
Contractor Company:  
Contractor Name: OTIS ELEVATOR COMPANY

Date: **4/18/2018**  
Permit Type:  
Description: **No Plan Check**

Permit Description: **Electrical**  
Work Class:  
Proposed Use: Apartment  
Permit Number: 180411000014222  
Status: Permit Finaled  
Valuation: \$0.00  
Contractor Company:  
Contractor Name: COMMUNICATION TECH SERVICES INC

## ADJOINING PROPERTY FINDINGS

Date: **8/22/2017**  
Permit Type:  
Description: **No Plan Check**

Permit Description: **Electrical**  
Work Class:  
Proposed Use: Apartment  
Permit Number: 170411000029926  
Status: Permit Finaled  
Valuation: \$0.00  
Contractor Company:  
Contractor Name: SABAG ELECTRICAL CORPORATION

Date: **8/16/2017**  
Permit Type:  
Description: **No Plan Check**

Permit Description: **Electrical**  
Work Class:  
Proposed Use: Apartment Apartment  
Permit Number: 170412000029092  
Status: Permit Finaled  
Valuation: \$0.00  
Contractor Company:  
Contractor Name: IMPERIAL SWIMMING POOLS

Date: **8/8/2017**  
Permit Type:  
Description: **Plan Check PLUMBING WORK FOR NEW POOL AND SPA FOR APARTMENT BUILDING.**

Permit Description: **Plumbing**  
Work Class:  
Proposed Use: Apartment  
Permit Number: 170422000019350  
Status: Permit Finaled  
Valuation: \$0.00  
Contractor Company:  
Contractor Name: IMPERIAL SWIMMING POOLS



## ADJOINING PROPERTY FINDINGS

Date: **8/8/2017**  
Permit Type:  
Description: **Plan Check NEW 15' X 29'6" SWIMMING POOL PER STANDARD PLAN # 270**

Permit Description: **Swimming-Pool/Spa**  
Work Class:  
Proposed Use: Apartment Amusement  
Permit Number: 170472000000981  
Status: Issued  
Valuation: \$20,000.00  
Contractor Company:  
Contractor Name: IMPERIAL SWIMMING POOLS

Date: **8/8/2017**  
Permit Type:  
Description: **Plan Check NEW 8' X 12' DETACHED SPA PER STANDARD PLAN # 270**

Permit Description: **Swimming-Pool/Spa**  
Work Class:  
Proposed Use: Apartment Amusement  
Permit Number: 170472000001087  
Status: Issued  
Valuation: \$15,000.00  
Contractor Company:  
Contractor Name: IMPERIAL SWIMMING POOLS

Date: **7/6/2017**  
Permit Type:  
Description: **Plan Check INSTALL NEW VERTICAL WHEELCHAIR LIFT**

Permit Description: **Elevator**  
Work Class:  
Proposed Use: Commercial  
Permit Number: 170461000001210  
Status: Permit Finaled  
Valuation: \$0.00  
Contractor Company:  
Contractor Name: MCKINLEY ELEVATOR CORPORATION, MCKINLEY EQUIPMENT CORPORATION

## ADJOINING PROPERTY FINDINGS

Date: **5/23/2017**  
Permit Type:  
Description: **No Plan Check**

Permit Description: **Electrical**  
Work Class:  
Proposed Use: Apartment  
Permit Number: 160412000107794  
Status: Permit Finaled  
Valuation: \$0.00  
Contractor Company:  
Contractor Name: HABA TECHNOLOGIES INC

Date: **9/12/2016**  
Permit Type:  
Description: **No Plan Check**

Permit Description: **Electrical**  
Work Class:  
Proposed Use: Commercial  
Permit Number: 160412000032234  
Status: Permit Closed  
Valuation: \$0.00  
Contractor Company:  
Contractor Name: POWER PLUS, BRAY S R LLC

Date: **8/26/2016**  
Permit Type:  
Description: **Plan Check SUPPLEMENT TO 14010-30000-00584 TO REVISE UNIT FLOOR PLANS, AND PARKIN**

Permit Description: **Bldg-Addition**  
Work Class:  
Proposed Use: Apartment Apartment  
Permit Number: 140102000300584  
Status: Issued  
Valuation: \$501.00  
Contractor Company:  
Contractor Name: WESTSIDE CONTRACTORS INC

## ADJOINING PROPERTY FINDINGS

Date: **6/29/2016**  
Permit Type:  
Description: **No Plan Check**

Permit Description: **Electrical**  
Work Class:  
Proposed Use: Commercial  
Permit Number: 160412000022794  
Status: Permit Closed  
Valuation: \$0.00  
Contractor Company:  
Contractor Name: BRAY S R LLC

Date: **6/17/2016**  
Permit Type:  
Description: **No Plan Check**

Permit Description: **Electrical**  
Work Class:  
Proposed Use: Special Equipment  
Permit Number: 160411000021451  
Status: Permit Closed  
Valuation: \$0.00  
Contractor Company:  
Contractor Name:

Date: **4/13/2016**  
Permit Type:  
Description: **Plan Check New fire alarm system with central station monitoring for 6-story mixe**

Permit Description: **Electrical**  
Work Class:  
Proposed Use: Apartment  
Permit Number: 160412000007794  
Status: Permit Finaled  
Valuation: \$0.00  
Contractor Company:  
Contractor Name: HABA TECHNOLOGIES INC

## ADJOINING PROPERTY FINDINGS

Date: **2/11/2016**  
Permit Type:  
Description: **Plan Check SUPPLEMENTAL TO PERMIT # 14010-30000-00584 FOR CAPPING TWO OIL WELLS F**

Permit Description: **Bldg-Alter/Repair**  
Work Class:  
Proposed Use: Apartment Apartment  
Permit Number: 140101000200584  
Status: Issued  
Valuation: \$7,000.00  
Contractor Company:  
Contractor Name: WESTSIDE CONTRACTORS INC

Date: **2/1/2016**  
Permit Type:  
Description: **Plan Check \*\*\*CUSTOMER REQUEST PLANS NOT BE SENT TO METRO.\*\*\* A 6-story mixed-use**

Permit Description: **HVAC**  
Work Class:  
Proposed Use: Apartment  
Permit Number: 140442000010737  
Status: Permit Finaled  
Valuation: \$30,000,000.00  
Contractor Company:  
Contractor Name: EL AIR

## ADJOINING PROPERTY FINDINGS

Date: **12/21/2015**  
Permit Type:  
Description: **Plan Check NEW SPRINKLER SYSTEM FOR 6 STORY MIXED USED BUILDING OVER 2 LEVELS OF**

Permit Description: **Fire Sprinkler**  
Work Class:  
Proposed Use: Apartment  
Permit Number: 150432000004841  
Status: Permit Finaled  
Valuation: \$30,000,000.00  
Contractor Company:  
Contractor Name: G & A UNDERGROUND UTILITY CORP, G & A FIRE PROTECTION CORPORATION

Date: **12/3/2015**  
Permit Type:  
Description: **Plan Check Power plan check for new 7 story 138 unit apartment building. New 500**

Permit Description: **Electrical**  
Work Class:  
Proposed Use: Apartment  
Permit Number: 140411000034558  
Status: Permit Finaled  
Valuation: \$0.00  
Contractor Company:  
Contractor Name: SABAG ELECTRICAL CORPORATION

Date: **11/19/2015**  
Permit Type:  
Description: **No Plan Check**

Permit Description: **Electrical**  
Work Class:  
Proposed Use: Commercial  
Permit Number: 150413000039211  
Status: Permit Closed  
Valuation: \$0.00  
Contractor Company:  
Contractor Name: WESTSIDE CONTRACTORS INC

## ADJOINING PROPERTY FINDINGS

Date: **11/19/2015**  
Permit Type:  
Description: **No Plan Check**

Permit Description: **Plumbing**  
Work Class:  
Proposed Use: Commercial  
Permit Number: 150423000023215  
Status: Permit Finaled  
Valuation: \$0.00  
Contractor Company:  
Contractor Name: WESTSIDE CONTRACTORS INC

Date: **9/22/2015**  
Permit Type:  
Description: **Plan Check A 6-STORY MIXED-USE PROJECT, 138 UNIT RESIDENTIAL, WITH 2 LEVELS OF SU**

Permit Description: **Plumbing**  
Work Class:  
Proposed Use: Apartment  
Permit Number: 140422000020655  
Status: Permit Finaled  
Valuation: \$30,000,000.00  
Contractor Company:  
Contractor Name: HOOD PACIFIC CONTRACTORS INC

Date: **9/22/2015**  
Permit Type:  
Description: **Plan Check Plan check for storm drainage and sump pump systems for 4 story apartm**

Permit Description: **Plumbing**  
Work Class:  
Proposed Use: Apartment  
Permit Number: 150422000016827  
Status: Permit Finaled  
Valuation: \$0.00  
Contractor Company:  
Contractor Name: HOOD PACIFIC CONTRACTORS INC

## ADJOINING PROPERTY FINDINGS

Date: **7/9/2015**  
Permit Type:  
Description: **Plan Check SUPPLEMENTAL TO PERMIT # 14020-30000-02 58 TO REVISE THE TIE-BACK DESIGN FROM 14" DIAMTER TO 6" IN DIAMETER.**

Permit Description: **Bldg-Alter/Repair**  
Work Class:  
Proposed Use: Apartment Misc. Bldg or Structure  
Permit Number: 140203000102558  
Status:  
Valuation: \$501.00  
Contractor Company:  
Contractor Name: WESTSIDE CONTRACTORS INC

Date: **7/9/2015**  
Permit Type:  
Description: **No Plan Check**

Permit Description: **Electrical**  
Work Class:  
Proposed Use: 1 or 2 Family Dwelling  
Permit Number: 150412000021794  
Status:  
Valuation: \$0.00  
Contractor Company:  
Contractor Name: UNITED SITE SERVICES OF CALIFORNIA INC

Date: **6/4/2015**  
Permit Type:  
Description: **Plan Check A 6-story mixed-use project, 138 unit residential, with 12,550 sf of commercial space & 2 levels of subterranean parking garage. (SEE COMMENT)**

Permit Description: **Bldg-New**  
Work Class:  
Proposed Use: Apartment Apartment  
Permit Number: 140103000000584  
Status:  
Valuation: \$30,000,000.00  
Contractor Company:  
Contractor Name:

## ADJOINING PROPERTY FINDINGS

Date: **6/4/2015**  
Permit Type:  
Description: **Plan Check Temporary shoring**

Permit Description: **Nonbldg-New**  
Work Class:  
Proposed Use: Apartment Temporary Structure  
Permit Number: 140203000002558  
Status:  
Valuation: \$350,000.00  
Contractor Company:  
Contractor Name:

Date: **6/4/2015**  
Permit Type:  
Description: **Plan Check ROUGH GRADING FOR 136 RESIDENTIAL UNITS AND ONE COMMERCIAL UNIT; THE GROUND WILL BE EXCAVATED 50' FOR SUBTERRANEAN PARKING**

Permit Description: **Grading**  
Work Class:  
Proposed Use: Apartment Grading Non-Hill  
Permit Number: 140301000007457  
Status:  
Valuation: \$54,000.00  
Contractor Company:  
Contractor Name:

Date: **9/25/2014**  
Permit Type:  
Description: **Plan Check Demo theater/commercial building.(clear lot)**

Permit Description: **Bldg-Demolition**  
Work Class:  
Proposed Use: Commercial Retail Misc. Bldg or Structure  
Permit Number: 140193000002944  
Status:  
Valuation: \$55,000.00  
Contractor Company:  
Contractor Name: KENNEDY JAMES CONSTRUCTION COMPANY



## ADJOINING PROPERTY FINDINGS

Date: **9/25/2014**  
Permit Type:  
Description: **No Plan Check 200 AMP TEMPORARY POWER POLE**

Permit Description: **Electrical**  
Work Class:  
Proposed Use: Commercial  
Permit Number: 140413000026444  
Status:  
Valuation: \$0.00  
Contractor Company:  
Contractor Name: KENNEDY JAMES CONSTRUCTION COMPANY

Date: **9/25/2014**  
Permit Type:  
Description: **No Plan Check SEWER CAP**

Permit Description: **Plumbing**  
Work Class:  
Proposed Use: Commercial  
Permit Number: 140423000018645  
Status:  
Valuation: \$0.00  
Contractor Company:  
Contractor Name: KENNEDY JAMES CONSTRUCTION COMPANY

Date: **10/30/2012**  
Permit Type:  
Description: **No Plan Check Portable power for Halloween Party for O asis Christian Church on 10/31**

Permit Description: **Electrical**  
Work Class:  
Proposed Use: Commercial  
Permit Number: 120419000026056  
Status:  
Valuation: \$0.00  
Contractor Company:  
Contractor Name: SAUNDERS ELECTRIC INCORPORATED

## ADJOINING PROPERTY FINDINGS

Date: **8/31/2010**  
Permit Type:  
Description: **No Plan Check RE-ROUTE EXISTING CIRCUIT FOR FRIDGE**

Permit Description: **Electrical**  
Work Class:  
Proposed Use: Commercial  
Permit Number: 100413000017233  
Status:  
Valuation: \$0.00  
Contractor Company:  
Contractor Name: ST ELMO'S FIRE RIGGING INC

Date: **8/31/2010**  
Permit Type:  
Description: **No Plan Check REPAIR SINK**

Permit Description: **Plumbing**  
Work Class:  
Proposed Use: Commercial  
Permit Number: 100423000014861  
Status:  
Valuation: \$0.00  
Contractor Company:  
Contractor Name: ST ELMO'S FIRE RIGGING INC

## ADJOINING PROPERTY FINDINGS

Date: **7/20/2006**  
Permit Type:  
Description: **Plan Check INSTALL NEW DRYWALL TO EXISTING ROOF TRUSS (REMOVE MISC LOADS FROM EXISTING TRUSS), PATCH ELECTRICAL ROOM (DUE TO REMOVAL OF EXISTING ELECTRICAL METERS AND PANEL UNDER SEPARATE PERMIT), AND ADD ADDITIONAL THROUGH BOLTS TO REINFORCE TRUSS TO EXISTING CONCRETE WALL. NO REMOVAL OR INSTALLATION OF NEW PARTITIONS.**

Permit Description: **Bldg-Alter/Repair**  
Work Class:  
Proposed Use: Commercial Church  
Permit Number: 06014100002841  
Status:  
Valuation: \$50,000.00  
Contractor Company:  
Contractor Name: BENCHMARK CONSTRUCTORS

Date: **6/12/2006**  
Permit Type:  
Description: **Plan Check EARLY START PERMIT. DEMO T-BAR CEILING AND REMOVE OLD DUCTING.**

Permit Description: **Bldg-Alter/Repair**  
Work Class:  
Proposed Use: Commercial Church  
Permit Number: 060161000011290  
Status:  
Valuation: \$20,000.00  
Contractor Company:  
Contractor Name: BENCHMARK CONSTRUCTORS

## ADJOINING PROPERTY FINDINGS

Date: **11/8/2002**  
Permit Type:  
Description: **Plan Check Supplemental permit to PCIS application # 02016-30000-21577: change of end connection detail due to bad existing condition of the end truss members.**

Permit Description: **Bldg-Alter/Repair**  
Work Class:  
Proposed Use: Commercial Church  
Permit Number: 020163000121577  
Status:  
Valuation: \$301.00  
Contractor Company:  
Contractor Name: BENCHMARK CONSTRUCTORS

Date: **10/29/2002**  
Permit Type:  
Description: **Plan Check Emergency repair of a distressed bowstring truss of an (E) church (less than 10% replacement to match existing).**

Permit Description: **Bldg-Alter/Repair**  
Work Class:  
Proposed Use: Commercial Church  
Permit Number: 020163000021577  
Status:  
Valuation: \$6,500.00  
Contractor Company:  
Contractor Name: BENCHMARK CONSTRUCTORS

Date: **7/19/2001**  
Permit Type:  
Description: **No Plan Check NEW CIRCUIT FOR GATE**

Permit Description: **Electrical**  
Work Class:  
Proposed Use: Commercial  
Permit Number: 010411000014979  
Status:  
Valuation: \$0.00  
Contractor Company:  
Contractor Name: BENCHMARK CONSTRUCTORS

## ADJOINING PROPERTY FINDINGS

Date: **1/22/2001**  
Permit Type:  
Description: **Plan Check Create new openings for Fire Dept. access (1) at the North wall and (2) at the South exterior wall.**

Permit Description: **Bldg-Alter/Repair**  
Work Class:  
Proposed Use: Commercial Church  
Permit Number: 990161000123302  
Status:  
Valuation: \$201.00  
Contractor Company:  
Contractor Name: BENCHMARK CONSTRUCTORS

Date: **3/7/2000**  
Permit Type:  
Description: **Plan Check Change of use and occupancy from existing retail to classrooms for church and change of use from existing theater to church ( bathrooms u pgrade done under a seperate permit)**

Permit Description: **Bldg-Alter/Repair**  
Work Class:  
Proposed Use: Commercial Restaurant Church  
Permit Number: 990161000023302  
Status:  
Valuation: \$12,000.00  
Contractor Company:  
Contractor Name:

## ADJOINING PROPERTY FINDINGS

Date: **10/25/1999**  
Permit Type:  
Description: **No Plan Check 200 AMP C.T.S.**

Permit Description: **Electrical**  
Work Class:  
Proposed Use: Commercial  
Permit Number: 990412000021054  
Status:  
Valuation: \$0.00  
Contractor Company:  
Contractor Name: NATIONAL CONSTRUCTION RENTALS

Date: **9/10/1998**  
Permit Type:  
Description: **Plan Check demo interior partitions. (non-bearing). add 3 ramps for unreasonable hardship. Area of work to remain vacant until new permit to change use is obtained.**

Permit Description: **Bldg-Alter/Repair**  
Work Class:  
Proposed Use: Commercial Church  
Permit Number: 980164000018617  
Status:  
Valuation: \$6,000.00  
Contractor Company:  
Contractor Name: PENIR JIM

Date: **5/15/1997**  
Permit Type:  
Description: **No Plan Check CTS**

Permit Description: **Electrical**  
Work Class:  
Proposed Use: Commercial  
Permit Number: 970412000006731  
Status:  
Valuation: \$0.00  
Contractor Company:  
Contractor Name: NATIONAL CONSTRUCTION RENTALS

## ADJOINING PROPERTY FINDINGS

### 5117 WILSHIRE BLVD

Date: 9/1/2005  
Permit Type:  
Description: **No Plan Check 200 AMP CTS WITH SUBPOLE**

Permit Description: **Electrical**  
Work Class:  
Proposed Use: Apartment  
Permit Number: 050412000021422  
Status:  
Valuation: \$0.00  
Contractor Company:  
Contractor Name: POWER PLUS TEMPORARY UTILITY SERVICES

### WILSHIRE BLVD APT 103

### 4925 WILSHIRE BLVD APT 103

Date: 3/10/2016  
Permit Type:  
Description: **No Plan Check**

Permit Description: **Electrical**  
Work Class:  
Proposed Use: Apartment  
Permit Number: 160412000008435  
Status: Permit Finaled  
Valuation: \$0.00  
Contractor Company:  
Contractor Name: MOV ELECTRICAL SERVICE

## ADJOINING PROPERTY FINDINGS

Date: **3/8/2016**  
Permit Type:  
Description: **No Plan Check**

Permit Description: **Plumbing**  
Work Class:  
Proposed Use: Apartment  
Permit Number: 160422000004741  
Status: Permit Finaled  
Valuation: \$0.00  
Contractor Company:  
Contractor Name: AFFORDABLE QUALITY CONSTRUCTION-AQC

Date: **2/25/2016**  
Permit Type:  
Description: **No Plan Check Kitchen/bathroom (3) remodel for residential buildings (no structural**

Permit Description: **Bldg-Alter/Repair**  
Work Class:  
Proposed Use: Apartment  
Permit Number: 160162000004058  
Status: Permit Finaled  
Valuation: \$9,850.00  
Contractor Company:  
Contractor Name:

Date: **9/20/2012**  
Permit Type:  
Description: **No Plan Check INSTALL DIRECT VENT FIREPLACE, REPLACE ( E ) VENT, EXTEND GAS LINE.**

Permit Description: **HVAC**  
Work Class:  
Proposed Use: Apartment  
Permit Number: 120442000010040  
Status:  
Valuation: \$0.00  
Contractor Company:  
Contractor Name: C H R IMPROVEMENTS



## ADJOINING PROPERTY FINDINGS

Date: **9/18/2012**  
Permit Type:  
Description: **No Plan Check ONE ELECTRICAL OUTLET FOR FIREPLACE OFF EXISTING BRANCH CIRCUITS.**

Permit Description: **Electrical**  
Work Class:  
Proposed Use: Apartment  
Permit Number: 120412000022242  
Status:  
Valuation: \$0.00  
Contractor Company:  
Contractor Name: C H R IMPROVEMENTS

Date: **9/18/2012**  
Permit Type:  
Description: **No Plan Check EXTEND GAS LINE FOR FIREPLACE GAS OUTLET**

Permit Description: **Plumbing**  
Work Class:  
Proposed Use: Apartment  
Permit Number: 120422000017144  
Status:  
Valuation: \$0.00  
Contractor Company:  
Contractor Name: C H R IMPROVEMENTS

Date: **9/14/2012**  
Permit Type:  
Description: **Plan Check Build non-bearing partition wall and off set in front of existing fireplace. Relocate new fireplace with direct vent on new partition wall.**

Permit Description: **Bldg-Alter/Repair**  
Work Class:  
Proposed Use: Apartment  
Permit Number: 120162000017925  
Status:  
Valuation: \$3,500.00  
Contractor Company:  
Contractor Name: C H R IMPROVEMENTS

## ADJOINING PROPERTY FINDINGS

Date: **3/16/2007**  
Permit Type:  
Description: **Plan Check INSPECTOR REQUIRED APPLICANT TO REMOVE ILLEGAL DOORWAY (8.5 LF) IN THE KITCHEN. APPLICANT WILL INFILL WALL . INCREASE DOOR WIDTH @ BATHROOM IN MASTER BEDROOM. - COMPLY WITH DEPARTMENT ORDER effective date 01/09/2007. PERMIT WILL EXPIRE 30 DAYS FROM ISSUANCE DATE".**

Permit Description: **Bldg-Alter/Repair**  
Work Class:  
Proposed Use: Apartment  
Permit Number: 070161000004878  
Status:  
Valuation: \$50,000.00  
Contractor Company:  
Contractor Name:

Date: **9/2/2003**  
Permit Type:  
Description: **Plan Check REVISE PERMIT TO CONVERT APT TO CONDO.**

Permit Description: **Bldg-Alter/Repair**  
Work Class:  
Proposed Use: Apartment Apartment  
Permit Number: 010102000101976  
Status:  
Valuation: \$10,000.00  
Contractor Company:  
Contractor Name:

## ADJOINING PROPERTY FINDINGS

Date: **8/18/2003**  
Permit Type:  
Description: **No Plan Check install one two-amp circuit & eight methane gas sensors ( low voltage)**

Permit Description: **Electrical**  
Work Class:  
Proposed Use: Apartment  
Permit Number: 030417000018611  
Status:  
Valuation: \$0.00  
Contractor Company:  
Contractor Name: ROBNETT ELECTRIC

Date: **8/12/2003**  
Permit Type:  
Description: **No Plan Check INSTALL (9) EQ. VALVES AND (45) GAS OUTLETS. SUPPL. PERMIT W/ ORIGINAL PERMIT #02042-10000-28559.**

Permit Description: **Plumbing**  
Work Class:  
Proposed Use: Apartment  
Permit Number: 020421000128559  
Status:  
Valuation: \$0.00  
Contractor Company:  
Contractor Name: 2 K PLUMBING & FIRE PROTECTION

## ADJOINING PROPERTY FINDINGS

Date: **4/15/2003**  
Permit Type:  
Description: **No Plan Check SUPPLEMENTAL PERMIT TO #03044-90000-00940. PERMIT TO ADD (9) HEAT PUMP UNITS AND (1) AIR HANDLER.**

Permit Description: **HVAC**  
Work Class:  
Proposed Use: Commercial  
Permit Number: 030449100200940  
Status:  
Valuation: \$0.00  
Contractor Company:  
Contractor Name: J M S AIR CONDITIONING AND APPLIANCE SERVICE

Date: **4/7/2003**  
Permit Type:  
Description: **No Plan Check SUPPLEMENTAL PERMIT FOR 03044-90000-00940; INSTALLATION OF 3 HEAT PUMP UNITS & 7 SPLIT SYSTEMS**

Permit Description: **HVAC**  
Work Class:  
Proposed Use: Commercial  
Permit Number: 030449100100940  
Status:  
Valuation: \$0.00  
Contractor Company:  
Contractor Name: J M S AIR CONDITIONING AND APPLIANCE SERVICE

Date: **4/3/2003**  
Permit Type:  
Description: **No Plan Check LOW VOLTAGE T.V., TELEPHONE OUTLETS. (3 FLOORS)**

Permit Description: **Electrical**  
Work Class:  
Proposed Use: Apartment  
Permit Number: 030412000007139  
Status:  
Valuation: \$0.00  
Contractor Company:  
Contractor Name: AMMCOMM

## ADJOINING PROPERTY FINDINGS

Date: **4/2/2003**  
Permit Type:  
Description: **No Plan Check Supplemental permit for (3) laundry room & (4) water heater room ventilation systems.**

Permit Description: **HVAC**  
Work Class:  
Proposed Use: Apartment  
Permit Number: 030442000101402  
Status:  
Valuation: \$0.00  
Contractor Company:  
Contractor Name: GENERAL SHEET METAL

Date: **2/12/2003**  
Permit Type:  
Description: **No Plan Check INSTALL VENTS**

Permit Description: **HVAC**  
Work Class:  
Proposed Use: Apartment  
Permit Number: 030442000001402  
Status:  
Valuation: \$0.00  
Contractor Company:  
Contractor Name: GENERAL SHEET METAL

Date: **1/29/2003**  
Permit Type:  
Description: **No Plan Check INSTALLATION OF 10 SPLIT SYSTEMS**

Permit Description: **HVAC**  
Work Class:  
Proposed Use: Commercial  
Permit Number: 030449000000940  
Status:  
Valuation: \$0.00  
Contractor Company:  
Contractor Name: J M S AIR CONDITIONING AND APPLIANCE SERVICE

## ADJOINING PROPERTY FINDINGS

Date: **1/24/2003**  
Permit Type:  
Description: **No Plan Check NEW FIRE ALARM**

Permit Description: **Electrical**  
Work Class:  
Proposed Use: Commercial  
Permit Number: 030411000001725  
Status:  
Valuation: \$0.00  
Contractor Company:  
Contractor Name: RELIABLE FIRE PROTECTION

Date: **1/22/2003**  
Permit Type:  
Description: **Plan Check RETAINING WALL BACKFILL. TOTAL OF 70 C.Y.**

Permit Description: **Grading**  
Work Class:  
Proposed Use: Apartment Grading Non-Hill  
Permit Number: 030302000000166  
Status:  
Valuation: \$70.00  
Contractor Company:  
Contractor Name:

Date: **12/13/2002**  
Permit Type:  
Description: **Plan Check 9 unit condo.**

Permit Description: **Electrical**  
Work Class:  
Proposed Use: Apartment  
Permit Number: 020413000012779  
Status:  
Valuation: \$0.00  
Contractor Company:  
Contractor Name: ACCURATE ELECTRIC

## ADJOINING PROPERTY FINDINGS

Date: **12/4/2002**  
Permit Type:  
Description: **Plan Check COMPLETE SPRINKLER SYSTEM FOR A 3 STORY APPARTMENT BUILDING OVER SUBTERRANEAN GARAGE. 4" FIRE METER - NO BACKFLOW PREVENTION REQUIRED.**

Permit Description: **Fire Sprinkler**  
Work Class:  
Proposed Use: Apartment  
Permit Number: 020432000003056  
Status:  
Valuation: \$0.00  
Contractor Company:  
Contractor Name: 2 K PLUMBING & FIRE PROTECTION

Date: **9/27/2002**  
Permit Type:  
Description: **Plan Check METHANE ABATEMENT FOR APPARTMENT BUILDING. FOR MEMBRANE SYSTEM INSTALLATION SEE GRADING APPROVAL.**

Permit Description: **Plumbing**  
Work Class:  
Proposed Use: Apartment  
Permit Number: 020421000004422  
Status:  
Valuation: \$0.00  
Contractor Company:  
Contractor Name: K & K PLUMBING CO

## ADJOINING PROPERTY FINDINGS

Date: **9/20/2002**  
Permit Type:  
Description: **Plan Check plan check for the waste and vent and the water system 2inch water meter no backflow required engineering # s2002500546**

Permit Description: **Plumbing**  
Work Class:  
Proposed Use: Apartment  
Permit Number: 020421000028559  
Status:  
Valuation: \$0.00  
Contractor Company:  
Contractor Name: K & K PLUMBING CO

Date: **9/13/2002**  
Permit Type:  
Description: **Plan Check INSTALL ONEHYDRO-ELECTRIC ELEVATOR, ELEVATOR # 1.**

Permit Description: **Elevator**  
Work Class:  
Proposed Use: Apartment  
Permit Number: 020461000000990  
Status:  
Valuation: \$0.00  
Contractor Company:  
Contractor Name: DELTA ELEVATOR COMPANY

Date: **9/13/2002**  
Permit Type:  
Description: **Plan Check INSTALL ONEHYDRO-ELECTRIC ELEVATOR, ELEVATOR # 2.**

Permit Description: **Elevator**  
Work Class:  
Proposed Use: Apartment  
Permit Number: 020461000000991  
Status:  
Valuation: \$0.00  
Contractor Company:  
Contractor Name: DELTA ELEVATOR COMPANY



## ADJOINING PROPERTY FINDINGS

Date: **9/12/2002**  
Permit Type:  
Description: **Plan Check INSTALLATION OF SUMP PUMPS FOR EMERGENCY DRAINS.**

Permit Description: **Plumbing**  
Work Class:  
Proposed Use: Commercial  
Permit Number: 020422000027467  
Status:  
Valuation: \$0.00  
Contractor Company:  
Contractor Name: K & K PLUMBING CO

Date: **7/17/2002**  
Permit Type:  
Description: **Plan Check NEW 9 UNIT APPARTMENT ( 21,691 SQ FT) 3 STORIES W/  
SUBTERRANEAN PARKING. (8,881 SQ FT). STRUCTURE IS BEING SUPPORTED  
WITH CONCRETE PILES**

Permit Description: **Bldg-New**  
Work Class:  
Proposed Use: Apartment Apartment  
Permit Number: 010101000001976  
Status:  
Valuation: \$2,460,000.00  
Contractor Company:  
Contractor Name:

Date: **7/11/2002**  
Permit Type:  
Description: **No Plan Check 100 AMP CTS**

Permit Description: **Electrical**  
Work Class:  
Proposed Use: Commercial  
Permit Number: 020412000014942  
Status:  
Valuation: \$0.00  
Contractor Company:  
Contractor Name: POWER PLUS TEMPORARY UTILITY SERVICES

## ADJOINING PROPERTY FINDINGS

### WILSHIRE BLVD APT 303

#### 4925 WILSHIRE BLVD APT 303

Date: **3/10/2016**  
Permit Type:  
Description: **No Plan Check**

Permit Description: **Electrical**  
Work Class:  
Proposed Use: Apartment  
Permit Number: 160412000008435  
Status: Permit Finaled  
Valuation: \$0.00  
Contractor Company:  
Contractor Name: MOV ELECTRICAL SERVICE

Date: **3/8/2016**  
Permit Type:  
Description: **No Plan Check**

Permit Description: **Plumbing**  
Work Class:  
Proposed Use: Apartment  
Permit Number: 160422000004741  
Status: Permit Finaled  
Valuation: \$0.00  
Contractor Company:  
Contractor Name: AFFORDABLE QUALITY CONSTRUCTION-AQC

## ADJOINING PROPERTY FINDINGS

Date: **2/25/2016**  
Permit Type:  
Description: **No Plan Check Kitchen/bathroom (3) remodel for residential buildings (no structural**

Permit Description: **Bldg-Alter/Repair**  
Work Class:  
Proposed Use: Apartment  
Permit Number: 160162000004058  
Status: Permit Finaled  
Valuation: \$9,850.00  
Contractor Company:  
Contractor Name:

Date: **9/20/2012**  
Permit Type:  
Description: **No Plan Check INSTALL DIRECT VENT FIREPLACE, REPLACE ( E ) VENT, EXTEND GAS LINE.**

Permit Description: **HVAC**  
Work Class:  
Proposed Use: Apartment  
Permit Number: 120442000010040  
Status:  
Valuation: \$0.00  
Contractor Company:  
Contractor Name: C H R IMPROVEMENTS

Date: **9/18/2012**  
Permit Type:  
Description: **No Plan Check ONE ELECTRICAL OUTLET FOR FIREPLACE OFF EXISTING BRANCH CIRCUITS.**

Permit Description: **Electrical**  
Work Class:  
Proposed Use: Apartment  
Permit Number: 120412000022242  
Status:  
Valuation: \$0.00  
Contractor Company:  
Contractor Name: C H R IMPROVEMENTS

## ADJOINING PROPERTY FINDINGS

Date: **9/18/2012**  
Permit Type:  
Description: **No Plan Check EXTEND GAS LINE FOR FIREPLACE GAS OUTLET**

Permit Description: **Plumbing**  
Work Class:  
Proposed Use: Apartment  
Permit Number: 120422000017144  
Status:  
Valuation: \$0.00  
Contractor Company:  
Contractor Name: C H R IMPROVEMENTS

Date: **9/14/2012**  
Permit Type:  
Description: **Plan Check Build non-bearing partition wall and off set in front of existing fireplace. Relocate new fireplace with direct vent on new partition wall.**

Permit Description: **Bldg-Alter/Repair**  
Work Class:  
Proposed Use: Apartment  
Permit Number: 120162000017925  
Status:  
Valuation: \$3,500.00  
Contractor Company:  
Contractor Name: C H R IMPROVEMENTS

## ADJOINING PROPERTY FINDINGS

Date: **3/16/2007**  
Permit Type:  
Description: **Plan Check INSPECTOR REQUIRED APPLICANT TO REMOVE ILLEGAL DOORWAY (8.5 LF) IN THE KITCHEN. APPLICANT WILL INFILL WALL . INCREASE DOOR WIDTH @ BATHROOM IN MASTER BEDROOM. - COMPLY WITH DEPARTMENT ORDER effective date 01/09/2007. PERMIT WILL EXPIRE 30 DAYS FROM ISSUANCE DATE".**

Permit Description: **Bldg-Alter/Repair**  
Work Class:  
Proposed Use: Apartment  
Permit Number: 070161000004878  
Status:  
Valuation: \$50,000.00  
Contractor Company:  
Contractor Name:

Date: **9/2/2003**  
Permit Type:  
Description: **Plan Check REVISE PERMIT TO CONVERT APT TO CONDO.**

Permit Description: **Bldg-Alter/Repair**  
Work Class:  
Proposed Use: Apartment Apartment  
Permit Number: 010102000101976  
Status:  
Valuation: \$10,000.00  
Contractor Company:  
Contractor Name:

## ADJOINING PROPERTY FINDINGS

Date: **8/18/2003**  
Permit Type:  
Description: **No Plan Check install one two-amp circuit & eight methane gas sensors ( low voltage)**

Permit Description: **Electrical**  
Work Class:  
Proposed Use: Apartment  
Permit Number: 030417000018611  
Status:  
Valuation: \$0.00  
Contractor Company:  
Contractor Name: ROBNETT ELECTRIC

Date: **8/12/2003**  
Permit Type:  
Description: **No Plan Check INSTALL (9) EQ. VALVES AND (45) GAS OUTLETS. SUPPL. PERMIT W/ ORIGINAL PERMIT #02042-10000-28559.**

Permit Description: **Plumbing**  
Work Class:  
Proposed Use: Apartment  
Permit Number: 020421000128559  
Status:  
Valuation: \$0.00  
Contractor Company:  
Contractor Name: 2 K PLUMBING & FIRE PROTECTION

## ADJOINING PROPERTY FINDINGS

Date: **4/15/2003**  
Permit Type:  
Description: **No Plan Check SUPPLEMENTAL PERMIT TO #03044-90000-00940. PERMIT TO ADD (9) HEAT PUMP UNITS AND (1) AIR HANDLER.**

Permit Description: **HVAC**  
Work Class:  
Proposed Use: Commercial  
Permit Number: 030449100200940  
Status:  
Valuation: \$0.00  
Contractor Company:  
Contractor Name: J M S AIR CONDITIONING AND APPLIANCE SERVICE

Date: **4/7/2003**  
Permit Type:  
Description: **No Plan Check SUPPLEMENTAL PERMIT FOR 03044-90000-00940; INSTALLATION OF 3 HEAT PUMP UNITS & 7 SPLIT SYSTEMS**

Permit Description: **HVAC**  
Work Class:  
Proposed Use: Commercial  
Permit Number: 030449100100940  
Status:  
Valuation: \$0.00  
Contractor Company:  
Contractor Name: J M S AIR CONDITIONING AND APPLIANCE SERVICE

Date: **4/3/2003**  
Permit Type:  
Description: **No Plan Check LOW VOLTAGE T.V., TELEPHONE OUTLETS. (3 FLOORS)**

Permit Description: **Electrical**  
Work Class:  
Proposed Use: Apartment  
Permit Number: 030412000007139  
Status:  
Valuation: \$0.00  
Contractor Company:  
Contractor Name: AMMCOMM

## ADJOINING PROPERTY FINDINGS

Date: **4/2/2003**  
Permit Type:  
Description: **No Plan Check Supplemental permit for (3) laundry room & (4) water heater room ventilation systems.**

Permit Description: **HVAC**  
Work Class:  
Proposed Use: Apartment  
Permit Number: 030442000101402  
Status:  
Valuation: \$0.00  
Contractor Company:  
Contractor Name: GENERAL SHEET METAL

Date: **2/12/2003**  
Permit Type:  
Description: **No Plan Check INSTALL VENTS**

Permit Description: **HVAC**  
Work Class:  
Proposed Use: Apartment  
Permit Number: 030442000001402  
Status:  
Valuation: \$0.00  
Contractor Company:  
Contractor Name: GENERAL SHEET METAL

Date: **1/29/2003**  
Permit Type:  
Description: **No Plan Check INSTALLATION OF 10 SPLIT SYSTEMS**

Permit Description: **HVAC**  
Work Class:  
Proposed Use: Commercial  
Permit Number: 030449000000940  
Status:  
Valuation: \$0.00  
Contractor Company:  
Contractor Name: J M S AIR CONDITIONING AND APPLIANCE SERVICE



## ADJOINING PROPERTY FINDINGS

Date: **1/24/2003**  
Permit Type:  
Description: **No Plan Check NEW FIRE ALARM**

Permit Description: **Electrical**  
Work Class:  
Proposed Use: Commercial  
Permit Number: 030411000001725  
Status:  
Valuation: \$0.00  
Contractor Company:  
Contractor Name: RELIABLE FIRE PROTECTION

Date: **1/22/2003**  
Permit Type:  
Description: **Plan Check RETAINING WALL BACKFILL. TOTAL OF 70 C.Y.**

Permit Description: **Grading**  
Work Class:  
Proposed Use: Apartment Grading Non-Hill  
Permit Number: 030302000000166  
Status:  
Valuation: \$70.00  
Contractor Company:  
Contractor Name:

Date: **12/13/2002**  
Permit Type:  
Description: **Plan Check 9 unit condo.**

Permit Description: **Electrical**  
Work Class:  
Proposed Use: Apartment  
Permit Number: 020413000012779  
Status:  
Valuation: \$0.00  
Contractor Company:  
Contractor Name: ACCURATE ELECTRIC

## ADJOINING PROPERTY FINDINGS

Date: **12/4/2002**  
Permit Type:  
Description: **Plan Check COMPLETE SPRINKLER SYSTEM FOR A 3 STORY APPARTMENT BUILDING OVER SUBTERRANEAN GARAGE. 4" FIRE METER - NO BACKFLOW PREVENTION REQUIRED.**

Permit Description: **Fire Sprinkler**  
Work Class:  
Proposed Use: Apartment  
Permit Number: 020432000003056  
Status:  
Valuation: \$0.00  
Contractor Company:  
Contractor Name: 2 K PLUMBING & FIRE PROTECTION

Date: **9/27/2002**  
Permit Type:  
Description: **Plan Check METHANE ABATEMENT FOR APPARTMENT BUILDING. FOR MEMBRANE SYSTEM INSTALLATION SEE GRADING APPROVAL.**

Permit Description: **Plumbing**  
Work Class:  
Proposed Use: Apartment  
Permit Number: 020421000004422  
Status:  
Valuation: \$0.00  
Contractor Company:  
Contractor Name: K & K PLUMBING CO

## ADJOINING PROPERTY FINDINGS

Date: **9/20/2002**  
Permit Type:  
Description: **Plan Check plan check for the waste and vent and the water system 2inch water meter no backflow required engineering # s2002500546**

Permit Description: **Plumbing**  
Work Class:  
Proposed Use: Apartment  
Permit Number: 020421000028559  
Status:  
Valuation: \$0.00  
Contractor Company:  
Contractor Name: K & K PLUMBING CO

Date: **9/13/2002**  
Permit Type:  
Description: **Plan Check INSTALL ONEHYDRO-ELECTRIC ELEVATOR, ELEVATOR # 1.**

Permit Description: **Elevator**  
Work Class:  
Proposed Use: Apartment  
Permit Number: 020461000000990  
Status:  
Valuation: \$0.00  
Contractor Company:  
Contractor Name: DELTA ELEVATOR COMPANY

Date: **9/13/2002**  
Permit Type:  
Description: **Plan Check INSTALL ONEHYDRO-ELECTRIC ELEVATOR, ELEVATOR # 2.**

Permit Description: **Elevator**  
Work Class:  
Proposed Use: Apartment  
Permit Number: 020461000000991  
Status:  
Valuation: \$0.00  
Contractor Company:  
Contractor Name: DELTA ELEVATOR COMPANY

## ADJOINING PROPERTY FINDINGS

Date: **9/12/2002**  
Permit Type:  
Description: **Plan Check INSTALLATION OF SUMP PUMPS FOR EMERGENCY DRAINS.**

Permit Description: **Plumbing**  
Work Class:  
Proposed Use: Commercial  
Permit Number: 020422000027467  
Status:  
Valuation: \$0.00  
Contractor Company:  
Contractor Name: K & K PLUMBING CO

Date: **7/17/2002**  
Permit Type:  
Description: **Plan Check NEW 9 UNIT APPARTMENT ( 21,691 SQ FT) 3 STORIES W/  
SUBTERRANEAN PARKING. (8,881 SQ FT). STRUCTURE IS BEING SUPPORTED  
WITH CONCRETE PILES**

Permit Description: **Bldg-New**  
Work Class:  
Proposed Use: Apartment Apartment  
Permit Number: 010101000001976  
Status:  
Valuation: \$2,460,000.00  
Contractor Company:  
Contractor Name:

Date: **7/11/2002**  
Permit Type:  
Description: **No Plan Check 100 AMP CTS**

Permit Description: **Electrical**  
Work Class:  
Proposed Use: Commercial  
Permit Number: 020412000014942  
Status:  
Valuation: \$0.00  
Contractor Company:  
Contractor Name: POWER PLUS TEMPORARY UTILITY SERVICES

## ADJOINING PROPERTY FINDINGS

### WILSHIRE BLVD FL 1

#### 5044 WILSHIRE BLVD FL 1

Date: **3/5/2002**  
Permit Type:  
Description: **No Plan Check VARIOUS PLUMBING INSTALLATIONS**

Permit Description: **Plumbing**  
Work Class:  
Proposed Use: Commercial  
Permit Number: 020421000004669  
Status:  
Valuation: \$0.00  
Contractor Company:  
Contractor Name: WON SAM PLUMBING

Date: **4/14/1998**  
Permit Type:  
Description: **No Plan Check CONDENSATE DRAIN (FUNNEL), 1ST FLOOR, "NUMERO UNO PIZZA"**

Permit Description: **Plumbing**  
Work Class:  
Proposed Use: Commercial  
Permit Number: 980421000004771  
Status:  
Valuation: \$0.00  
Contractor Company:  
Contractor Name: JOEL PLUMBING

## GLOSSARY

### General Building Department concepts

- **ICC:** The International Code Council. The governing body for the building/development codes used by all jurisdictions who've adopted the ICC guidelines. MOST of the US has done this. Canada, Mexico, and other countries use ICC codes books and guides as well. There are a few states who have added guidelines to the ICC codes to better fit their needs. For example, California has added seismic retrofit requirements for most commercial structures.
- **Building Department (Permitting Authority, Building Codes, Inspections Department, Building and Inspections):** This is the department in a jurisdiction where an owner or contractor goes to obtain permits and inspections for building, tearing down, remodeling, adding to, re-roofing, moving or otherwise making changes to any structure, Residential or Commercial.
- **Jurisdiction:** This is the geographic area representing the properties over which a Permitting Authority has responsibility.
- **GC:** General Contractor. Usually the primary contractor hired for any Residential or Commercial construction work.
- **Sub:** Subordinate contracting companies or subcontractors. Usually a "trades" contractor working for the GC. These contractors generally have an area of expertise in which they are licensed like Plumbing, Electrical, Heating and Air systems, Gas Systems, Pools etc. (called "trades").
- **Journeyman:** Sub contractors who have their own personal licenses in one or more trades and work for different contracting companies, wherever they are needed or there is work.
- **HVAC (Mechanical, Heating & Air companies):** HVAC = Heating, Ventilation, and Air Conditioning.
- **ELEC (Electrical, TempPole, TPole, TPower, Temporary Power, Panel, AMP Change, Power Release):** Electrical permits can be pulled for many reasons. The most common reason is to increase the AMPs of power in an electrical power panel. This requires a permit in almost every jurisdiction. Other commons reason for Electrical permits is to insert a temporary power pole at a new construction site. Construction requires electricity, and in a new development, power has yet to be run to the lot. The temporary power pole is usually the very first permit pulled for new development. The power is released to the home owner when construction is complete and this sometimes takes the form of a Power Release permit or inspection.
- **"Pull" a permit:** To obtain and pay for a building permit.
- **CBO:** Chief Building Official
- **Planning Department:** The department in the development process where the building /structural plans are reviewed for their completeness and compliance with building codes
- **Zoning Department:** The department in the development process where the site plans are reviewed for their compliance with the regulations associated with the zoning district in which they are situated.
- **Zoning District:** A pre-determined geographic boundary within a jurisdiction where certain types of structures are permitted / prohibited. Examples are Residential structure, Commercial/Retail structures, Industrial/Manufacturing structures etc. Each zoning district has regulations associated with it like the sizes of the lots, the density of the structures on the lots, the number of parking spaces required for certain types of structures on the lots etc.
- **PIN (TMS, GIS ID, Parcel#):** Property Identification Number and Tax Map System number.
- **State Card (Business license):** A license card issued to a contractor to conduct business.
- **Building Inspector (Inspector):** The inspector is a building department employee that inspects building construction for compliance to codes.
- **C.O.:** Certificate of Occupancy. This is the end of the construction process and designates that the owners now have permission to occupy a structure after its building is complete. Sometimes also referred to as a Certificate of Compliance.

## GLOSSARY

### Permit Content Definitions

- Permit Number: The alphanumerical designation assigned to a permit for tracking within the building department system. Sometimes the permit number gives clues to its role, e.g. a "PL" prefix may designate a plumbing permit.
- Description: A field on the permit form that allows the building department to give a brief description of the work being done. More often than not, this is the most important field for EP's to find clues to the prior use(s) of the property.
- Permit Type: Generally a brief designation of the type of job being done. For example BLDG-RES, BLDG-COM, ELEC, MECH etc.

### Sample Building Permit Data

Date: Nov 09, 2000

Permit Type: Bldg -

New Permit Number: 101000000405

Status: Valuation: \$1,000,000.00

Contractor Company: OWNER-BUILDER

Contractor Name:

Description: New one store retail (SAV-ON) with drive-thru pharmacy. Certificate of Occupancy.

**Thrifty 189 Limited Phase I**

5001 Wilshire Boulevard  
Los Angeles, CA 90036

Inquiry Number: 6130973.5  
July 23, 2020

# The EDR-City Directory Abstract



## TABLE OF CONTENTS

### SECTION

Executive Summary

Findings

City Directory Images

*Thank you for your business.*  
Please contact EDR at 1-800-352-0050  
with any questions or comments.

### **Disclaimer - Copyright and Trademark Notice**

This Report contains certain information obtained from a variety of public and other sources reasonably available to Environmental Data Resources, Inc. It cannot be concluded from this Report that coverage information for the target and surrounding properties does not exist from other sources. **NO WARRANTY EXPRESSED OR IMPLIED, IS MADE WHATSOEVER IN CONNECTION WITH THIS REPORT. ENVIRONMENTAL DATA RESOURCES, INC. SPECIFICALLY DISCLAIMS THE MAKING OF ANY SUCH WARRANTIES, INCLUDING WITHOUT LIMITATION, MERCHANTABILITY OR FITNESS FOR A PARTICULAR USE OR PURPOSE. ALL RISK IS ASSUMED BY THE USER. IN NO EVENT SHALL ENVIRONMENTAL DATA RESOURCES, INC. BE LIABLE TO ANYONE, WHETHER ARISING OUT OF ERRORS OR OMISSIONS, NEGLIGENCE, ACCIDENT OR ANY OTHER CAUSE, FOR ANY LOSS OR DAMAGE, INCLUDING, WITHOUT LIMITATION, SPECIAL, INCIDENTAL, CONSEQUENTIAL, OR EXEMPLARY DAMAGES. ANY LIABILITY ON THE PART OF ENVIRONMENTAL DATA RESOURCES, INC. IS STRICTLY LIMITED TO A REFUND OF THE AMOUNT PAID FOR THIS REPORT.** Purchaser accepts this Report "AS IS". Any analyses, estimates, ratings, environmental risk levels or risk codes provided in this Report are provided for illustrative purposes only, and are not intended to provide, nor should they be interpreted as providing any facts regarding, or prediction or forecast of, any environmental risk for any property. Only a Phase I Environmental Site Assessment performed by an environmental professional can provide information regarding the environmental risk for any property. Additionally, the information provided in this Report is not to be construed as legal advice.

Copyright 2020 by Environmental Data Resources, Inc. All rights reserved. Reproduction in any media or format, in whole or in part, of any report or map of Environmental Data Resources, Inc. or its affiliates is prohibited without prior written permission.

EDR and its logos (including Sanborn and Sanborn Map) are trademarks of Environmental Data Resources, Inc. or its affiliates. All other trademarks used herein are the property of their respective owners.

## EXECUTIVE SUMMARY

### DESCRIPTION

Environmental Data Resources, Inc.'s (EDR) City Directory Abstract is a screening tool designed to assist environmental professionals in evaluating potential liability on a target property resulting from past activities. EDR's City Directory Abstract includes a search and abstract of available city directory data. For each address, the directory lists the name of the corresponding occupant at five year intervals.

Business directories including city, cross reference and telephone directories were reviewed, if available, at approximately five year intervals for the years spanning 1920 through 2015. This report compiles information gathered in this review by geocoding the latitude and longitude of properties identified and gathering information about properties within 332 feet of the target property.

A summary of the information obtained is provided in the text of this report.

### RECORD SOURCES

EDR's Digital Archive combines historical directory listings from sources such as Cole Information and Dun & Bradstreet. These standard sources of property information complement and enhance each other to provide a more comprehensive report.

EDR is licensed to reproduce certain City Directory works by the copyright holders of those works. The purchaser of this EDR City Directory Report may include it in report(s) delivered to a customer. Reproduction of City Directories without permission of the publisher or licensed vendor may be a violation of copyright.

Data by

**infoUSA**<sup>®</sup>

Copyright©2008  
All Rights Reserved

### RESEARCH SUMMARY

The following research sources were consulted in the preparation of this report. An "X" indicates where information was identified in the source and provided in this report.

<u>Year</u>	<u>Source</u>	<u>TP</u>	<u>Adjoining</u>	<u>Text Abstract</u>	<u>Source Image</u>
2015	Cole Information Services	X	X	X	-
2009	Cole Information Services	-	X	X	-
	Cole Information Services	X	X	X	-
2006	Haines Company, Inc.	-	X	X	-
	Haines Company, Inc.	X	X	X	-
2004	Cole Information Services	-	X	X	-
	Cole Information Services	X	X	X	-
	Haines Company	-	-	-	-
	Haines Company	X	-	X	-
2003	Haines & Company	-	-	-	-
2001	Haines & Company, Inc.	-	-	-	-
2000	Haines & Company	-	X	X	-

## EXECUTIVE SUMMARY

<u>Year</u>	<u>Source</u>	<u>TP</u>	<u>Adjoining</u>	<u>Text Abstract</u>	<u>Source Image</u>
2000	Haines & Company	X	X	X	-
1999	Cole Information Services	-	X	X	-
	Cole Information Services	X	X	X	-
	Haines Company	-	-	-	-
	Haines Company	X	-	X	-
1996	GTE	-	-	-	-
1995	Pacific Bell	-	X	X	-
1994	Cole Information Services	-	X	X	-
	Cole Information Services	X	X	X	-
1992	PACIFIC BELL WHITE PAGES	-	-	-	-
1991	Pacific Bell	-	X	X	-
1990	Pacific Bell	-	X	X	-
	Pacific Bell	X	X	X	-
1986	Pacific Bell	-	X	X	-
	Pacific Bell	X	X	X	-
1985	Pacific Bell	-	X	X	-
1981	Pacific Telephone	-	X	X	-
	Pacific Telephone	X	X	X	-
1980	Pacific Telephone	-	X	X	-
1976	Pacific Telephone	-	X	X	-
	Pacific Telephone	X	X	X	-
1975	Pacific Telephone	-	-	X	-
	Pacific Telephone	X	-	X	-
1972	R. L. Polk & Co.	-	-	-	-
1971	Pacific Telephone	-	X	X	-
	Pacific Telephone	X	X	X	-
1970	Pacific Telephone	-	X	X	-
1969	Pacific Telephone	-	-	-	-
1967	Pacific Telephone	-	X	X	-
	Pacific Telephone	X	X	X	-
1966	Pacific Telephone	-	-	-	-
1965	Pacific Telephone	-	X	X	-
	Pacific Telephone	X	X	X	-
1964	Pacific Telephone	-	-	-	-
1963	Pacific Telephone	-	-	-	-
1962	Pacific Telephone	-	X	X	-
	Pacific Telephone	X	X	X	-
1961	R. L. Polk & Co.	-	-	-	-
1960	Pacific Telephone	-	-	-	-
1958	Pacific Telephone	-	X	X	-
1957	Pacific Telephone	-	-	-	-
1956	Pacific Telephone	-	-	X	-

## EXECUTIVE SUMMARY

<u>Year</u>	<u>Source</u>	<u>TP</u>	<u>Adjoining</u>	<u>Text Abstract</u>	<u>Source Image</u>
1956	Pacific Telephone	X	-	X	-
1955	R. L. Polk & Co.	-	-	-	-
1954	R. L. Polk & Co.	-	X	X	-
1952	Los Angeles Directory Co.	-	-	-	-
1951	Pacific Telephone & Telegraph Co.	-	X	X	-
	Pacific Telephone & Telegraph Co.	X	X	X	-
1950	Pacific Telephone	-	-	-	-
1949	Los Angeles Directory Co.	-	-	-	-
1948	Los Angeles Directory Co.	-	-	-	-
1947	Pacific Directory Co.	-	-	-	-
1946	Southern California Telephone Co	-	-	-	-
1945	The Glendale Directory Co.	-	-	-	-
1944	R. L. Polk & Co.	-	-	-	-
1942	Los Angeles Directory Co.	-	X	X	-
	Los Angeles Directory Co.	X	X	X	-
1940	Los Angeles Directory Co.	-	-	-	-
1939	Los Angeles Directory Co.	-	-	-	-
1938	Los Angeles Directory Company Publishers	-	-	-	-
1937	Los Angeles Directory Co.	-	X	X	-
1936	Los Angeles Directory Co.	-	-	-	-
1935	Los Angeles Directory Co.	-	X	X	-
1934	Los Angeles Directory Co.	-	-	-	-
1933	Los Angeles Directory Co.	-	X	X	-
1932	Los Angeles Directory Co.	-	-	-	-
1931	Los Angeles Directory Company Publishers	-	-	-	-
1930	Los Angeles Directory Co.	-	-	-	-
1929	Los Angeles Directory Co.	-	X	X	-
1928	Los Angeles Directory Co.	-	-	-	-
1927	Los Angeles Directory Co.	-	-	-	-
1926	Los Angeles Directory Co.	-	-	-	-
1925	Los Angeles Directory Co.	-	-	-	-
1924	Los Angeles Directory Co.	-	X	X	-
1923	Los Angeles Directory Co.	-	-	-	-
1921	Los Angeles Directory Co.	-	-	-	-
1920	Los Angeles Directory Co.	-	-	-	-

# FINDINGS

## TARGET PROPERTY INFORMATION

### ADDRESS

5001 Wilshire Boulevard  
Los Angeles, CA 90036

### FINDINGS DETAIL

Target Property research detail.

### WILSHIRE BLVD

#### 5001 WILSHIRE BLVD

<u>Year</u>	<u>Uses</u>	<u>Source</u>
2015	BEST MAILBOX	Cole Information Services
	C2 EDUCATION	Cole Information Services
	CAFE SICILY	Cole Information Services
	CARLETHA WALLS	Cole Information Services
	CR TOWE	Cole Information Services
	CTWO EDUCATION	Cole Information Services
	DARUNEE RAKKHWAN	Cole Information Services
	DEMETRICE ELLIOTT	Cole Information Services
	DIGITAL COLOR & IMAGE	Cole Information Services
	EL POLLO LOCO	Cole Information Services
	EVER BEAUTY PERMANENT MAKEUP	Cole Information Services
	FATBURGER	Cole Information Services
	GNC	Cole Information Services
	GOLDEN LOTUS RESTAURANT	Cole Information Services
	HEE KIM	Cole Information Services
	IZZI MEDICAL	Cole Information Services
	JACINTO RUDELL DMD	Cole Information Services
	KH SUBWAY INC	Cole Information Services
	LETS RELAX	Cole Information Services
	LOS ANGELES HOME LOCKSMITH	Cole Information Services
	MI HAIR LOUNGE	Cole Information Services
	NAILWORKS & SPA	Cole Information Services
	NEXT GEN VIDEO GAMES	Cole Information Services
	RADIOSHACK	Cole Information Services
	SKY MARTIAL ARTS CENTER	Cole Information Services
	T L C DRY CLEANERS & LAUNDRY	Cole Information Services

## FINDINGS

<u>Year</u>	<u>Uses</u>	<u>Source</u>
2015	TIFFANY AT DYSONNA HAIR STUDIO	Cole Information Services
	TWO DREAMS HAIR SALON	Cole Information Services
	ULTIMATE AUTO GLASS	Cole Information Services
	WILSHIRE ORIENTAL MEDICAL CENTER	Cole Information Services
2009	BENJAMIN RHO	Cole Information Services
	BEST MAILBOX	Cole Information Services
	BMB UNITED INC	Cole Information Services
	BONG RHO	Cole Information Services
	CURVES	Cole Information Services
	D & I COMMUNICATION INC	Cole Information Services
	D & I GRAPHICS	Cole Information Services
	DIGITAL COLOR HOUSE INC	Cole Information Services
	EL POLLO LOCO HOME DELIVERY	Cole Information Services
	EVER BEAUTY PERMANENT MAKE UP	Cole Information Services
	FATBURGER 45	Cole Information Services
	GENERAL NUTRITION CENTERS INC	Cole Information Services
	GNC	Cole Information Services
	GOLDWAY CO	Cole Information Services
	IZZI MEDICAL	Cole Information Services
	JACINTO RUDELL DMD	Cole Information Services
	KIM WEKS RNEE BNION BEAUTY SALON	Cole Information Services
	LANDSCAPE GENIUS	Cole Information Services
	LETS RELAX	Cole Information Services
	LOA PHOTOGRAPHY CORP	Cole Information Services
	LOREG FINANCING & INVESTMENTS INC	Cole Information Services
	MIRACLE MILE BEAUTY CENTER	Cole Information Services
	NAILWORKS & SPA	Cole Information Services
	RADIOSHACK	Cole Information Services
	ROGER A IZZI PHD	Cole Information Services
	TAIS ART	Cole Information Services
	TLC DRY CLEANERS & LAUNDRY	Cole Information Services
TOP LEARNING CENTER	Cole Information Services	
TWO DREAMS	Cole Information Services	
WILSHIRE ORIENTAL MEDICAL CENTER	Cole Information Services	
2006	AMERPAZZ	Haines Company, Inc.
	BEAUTY SALONS	Haines Company, Inc.
	BEST MAILBOX	Haines Company, Inc.
	BUILDING	Haines Company, Inc.

## FINDINGS

<u>Year</u>	<u>Uses</u>	<u>Source</u>
2006	CENTER	Haines Company, Inc.
	CLEANERS	Haines Company, Inc.
	COMMUNICATION	Haines Company, Inc.
	CURVES	Haines Company, Inc.
	DIGITALCOLOR&	Haines Company, Inc.
	DYSONNA HAIR	Haines Company, Inc.
	ELPOLLOLOCO	Haines Company, Inc.
	FATBURGER	Haines Company, Inc.
	GAME MANIA INC	Haines Company, Inc.
	GOLDEN LOTUS	Haines Company, Inc.
	GOODWILL	Haines Company, Inc.
	IMAGE	Haines Company, Inc.
	JEI LEARNING	Haines Company, Inc.
	LETS RELAX	Haines Company, Inc.
	LOA PHOTOGRAPHY	Haines Company, Inc.
	MINUTE PHOTO	Haines Company, Inc.
	MINUTE PHOTOTHE	Haines Company, Inc.
	MIRACLE MILE	Haines Company, Inc.
	NAILWORKS&S PA	Haines Company, Inc.
	OREN LOCK & KEY	Haines Company, Inc.
	ORIGINAL	Haines Company, Inc.
	PERSONNEL	Haines Company, Inc.
	PREFERRED	Haines Company, Inc.
	RADIOSHACK 323 965 83 S	Haines Company, Inc.
	RESTAURANT	Haines Company, Inc.
	RHO BENJAMIN PHD	Haines Company, Inc.
	SALAD	Haines Company, Inc.
	SANDWICHES&	Haines Company, Inc.
	SKIN CARE BY ALLA	Haines Company, Inc.
	SPECLTY COFFEE	Haines Company, Inc.
	STUDIO	Haines Company, Inc.
	SUBWAY	Haines Company, Inc.
	T 1 FFANYAT	Haines Company, Inc.
	T L C DRY	Haines Company, Inc.
	TWO DREAMS	Haines Company, Inc.
	WHAr TS BREWING	Haines Company, Inc.
	WILSHIREORNTL	Haines Company, Inc.
	ZI MEDICAL	Haines Company, Inc.

## FINDINGS

<u>Year</u>	<u>Uses</u>	<u>Source</u>
2004	AMERICAN PAZZ	Cole Information Services
	BAMBOO NATURAL	Cole Information Services
	BENJAMIN RHO	Cole Information Services
	DIGITAL COLOR & IMAGE	Cole Information Services
	GAME MANIA INC	Cole Information Services
	GOLDEN LOTUS RESTAURANT	Cole Information Services
	HIGHLAND BEAUTY SUPPLY & SALON	Cole Information Services
	INSURANCE MASTERS INSRNC AGNCY	Cole Information Services
	JONATHAN WILSON	Cole Information Services
	JWJ INC	Cole Information Services
	KARNI CO	Cole Information Services
	MIRACLE MILE BEAUTY CTR INC	Cole Information Services
	MIRACLE MILE BTY SALON & SPLY	Cole Information Services
	NURI MUSIC ENTERTAINMENT CO	Cole Information Services
	PREFERRED PERSONNEL	Cole Information Services
	ROGER A IZZI PHD	Cole Information Services
	RUDELL JACINTO DMD INC	Cole Information Services
	SKIN CARE BY ALLA	Cole Information Services
	TLC DRY CLEANERS & LAUNDRY	Cole Information Services
	TWO DREAMS	Cole Information Services
VENETIAN DIAGNOSTIC GROUP	Cole Information Services	
WHATS BREWING SPCLTY COFFEE	Cole Information Services	
WILSHIRE HIGHLAND CHRPRCTC CTR	Cole Information Services	
WILSHIRE ORIENTAL MEDICAL CTR	Cole Information Services	
2000	AMER CENTER DISADVANTAGE WRKRS	Haines & Company
	BUILDING ADVANCE AMERICA	Haines & Company
	CYBER TECH GROUP COMPUTER	Haines & Company
	FAST FRAME	Haines & Company
	FATBURGER	Haines & Company
	G N C GENERAL NUTRITION CENTER	Haines & Company
	GAME MANIA INC	Haines & Company
	GOLDEN LOTUS RESTAURANT	Haines & Company
	HIGHLD BEAUTY SUPPLY & SALON	Haines & Company
	INSURANCE MASTERS INSURANCE AG	Haines & Company
	JACINTO RUDELL DMD	Haines & Company
	KINKOS COPIES	Haines & Company
	MASSAGE COMPANY THE	Haines & Company
MASSAGE THERAPY COMPANY THE	Haines & Company	



## FINDINGS

<u>Year</u>	<u>Uses</u>	<u>Source</u>
2000	NETWORK TRAVEL & TOURS	Haines & Company
	ORIGINAL 23 MINUTE PHOTO THE	Haines & Company
	PREFERRED PERSONNEL	Haines & Company
	RHO BENJAMIN PHD	Haines & Company
	SUBWAY SANDWICHES & SALAD	Haines & Company
	T L C DRY CLEANERS	Haines & Company
	WHATS BREWING SPECLTY COFFEE	Haines & Company
	WILSHIRE HIGHLAND CHIRO CENTER	Haines & Company
	WILSHIRE ORNTL MDCL	Haines & Company
1999	WILSON JONATHAN DC	Haines & Company
1999	23 MINUTE PHOTO	Cole Information Services
	FAST FRAME	Cole Information Services
	FATBURGER	Cole Information Services
	GAME MANIA INCORPORATED	Cole Information Services
	GOLDEN LOTUS RESTAURANT	Cole Information Services
	HIGHLAND BEAUTY SUPPLY & SALON	Cole Information Services
	INSURANCE MASTERS INSURANCE AGENCY	Cole Information Services
	JACINTO RUDELL DMD	Cole Information Services
	LOCKSMITH	Cole Information Services
	MASSAGE COMPANY THE	Cole Information Services
	NETWORK TRAVEL & TOURS	Cole Information Services
	OREN LOCK & KEY	Cole Information Services
	ORIGINAL 23 MINUTE PHOTO THE	Cole Information Services
	PREFERRED PERSONNEL	Cole Information Services
	RHO BENJAMIN PHD	Cole Information Services
	SUBWAY SANDWICHES & SALAD	Cole Information Services
	T L C DRY CLEANERS & LAUNDR	Cole Information Services
	WHATS BREWING SPECIALTY COFFEE	Cole Information Services
	WILSON JONATHAN DC	Cole Information Services
	1994	BEKINS BOX & SHIP
DIET CENTER		Cole Information Services
DIET FOR HEALTH		Cole Information Services
FATBURGER		Cole Information Services
FORTUNE COOKY		Cole Information Services
GAME MANIA INC		Cole Information Services
HIGHLD BTY SPLY SLN		Cole Information Services
ORIGINAL 23 MINUTE PHOTO		Cole Information Services
RAMAZ DZHANASHVILI MD		Cole Information Services

## FINDINGS

<u>Year</u>	<u>Uses</u>	<u>Source</u>
1994	RUDELL JACINTO DDS	Cole Information Services
	SUBWAY SANDWICHES & SALADS	Cole Information Services
	SUKIS BEAUTY SALON	Cole Information Services
	THRIFTY DRUG STORES	Cole Information Services
	TLC DRY CLEANERS & LAUNDRY	Cole Information Services
	WILSHIRE HIGHLAND MEDICAL CTR	Cole Information Services
1990	DANDY CLEANERS	Pacific Bell
	DE LA LLANA SYLVIA MD	Pacific Bell
	DIET CENTER	Pacific Bell
	DO LA LLANA SYLVIA MD	Pacific Bell
	DZHANASHVILI RAMAZ MD	Pacific Bell
	FLOWERS BY EUNICE	Pacific Bell
	FORTUNE COOKY	Pacific Bell
	INSURANCE MASTERS-INSURANCE AGENCY	Pacific Bell
	J P INTERNATL MARKETING	Pacific Bell
	KINKO S COPIES GLENDALE	Pacific Bell
	POWELL VAUGHN INS AGCY	Pacific Bell
	SUBWAY SANDWICHES & SALAD	Pacific Bell
	SUKI S BEAUTY SALON	Pacific Bell
	THRIFTY JR LOS ANGELES	Pacific Bell
	TRY COM NETWORK SYSTEMS	Pacific Bell
	VICKYS SKIN CARE	Pacific Bell
	WILSHIRE HIGHLAND CHIROPRACTIC	Pacific Bell
	WILSHIRE HIGHLAND CHIROPRACTIC HEALTH CARE	Pacific Bell
	WILSON JONATHAN DC	Pacific Bell
	YOGURT DELITE	Pacific Bell
1986	AUTO SOUND WILSHIRE	Pacific Bell
	FELL & FELL USED AUTOS	Pacific Bell
	WILSHIRE GENERATOR	Pacific Bell
1981	AUTO SOUND WILSHIRE	Pacific Telephone
1976	Internatl Garage	Pacific Telephone
	Kims Guleaf Stn	Pacific Telephone
1975	GULF OIL COMPANIES THE	Pacific Telephone
1971	Goldstein Sheldon Gulf Station	Pacific Telephone
1967	Genl Ofc	Pacific Telephone
	GULF OIL SERV S TNS Contd Los Angeles Contd	Pacific Telephone
	West LA	Pacific Telephone

## FINDINGS

<u>Year</u>	<u>Uses</u>	<u>Source</u>
1965	WILSHIRE OIL CO OF CALIF DISTRICT SALES OFFICES	Pacific Telephone
1962	Dist Sales Ofc	Pacific Telephone
	Motor Tune Up of California	Pacific Telephone
	Stark Donald E Wilshire Serv Stn	Pacific Telephone
	WILSHIRE OIL CO OF California	Pacific Telephone
	Wilshire Serv Stn	Pacific Telephone
1956	CRAIG OIL CO	Pacific Telephone
1951	Wilshr Craig Oil Co Inc	Pacific Telephone & Telegraph Co.
1942	STERN Elsie real est	Los Angeles Directory Co.

## FINDINGS

### ADJOINING PROPERTY DETAIL

The following Adjoining Property addresses were researched for this report. Detailed findings are provided for each address.

#### CITRUS AVE

##### 732 CITRUS AVE

<u>Year</u>	<u>Uses</u>	<u>Source</u>
1981	OAKLEY ETHEL MRS	Pacific Telephone

#### CITRUS AVE S

##### 712 CITRUS AVE S

<u>Year</u>	<u>Uses</u>	<u>Source</u>
2000	STONE Kenneth I	Haines & Company

##### 716 CITRUS AVE S

<u>Year</u>	<u>Uses</u>	<u>Source</u>
2000	KIM Dae Hwan	Haines & Company
	KIM De Hwan	Haines & Company

##### 722 CITRUS AVE S

<u>Year</u>	<u>Uses</u>	<u>Source</u>
2000	BROOKMAN James	Haines & Company

##### 726 CITRUS AVE S

<u>Year</u>	<u>Uses</u>	<u>Source</u>
2000	HARMAN Nedith	Haines & Company

##### 729 CITRUS AVE S

<u>Year</u>	<u>Uses</u>	<u>Source</u>
2000	XXXXX	Haines & Company

##### 732 CITRUS AVE S

<u>Year</u>	<u>Uses</u>	<u>Source</u>
2000	CECCARINI Sergio	Haines & Company

##### 733 CITRUS AVE S

<u>Year</u>	<u>Uses</u>	<u>Source</u>
2000	FUKAMACHI Yukiko 00 r	Haines & Company

## FINDINGS

### 736 CITRUS AVE S

<u>Year</u>	<u>Uses</u>	<u>Source</u>
2000	COX Matthew	Haines & Company

### 739 CITRUS AVE S

<u>Year</u>	<u>Uses</u>	<u>Source</u>
2000	BYUN Tae	Haines & Company

### 742 CITRUS AVE S

<u>Year</u>	<u>Uses</u>	<u>Source</u>
2000	SISSKIND Mitch	Haines & Company

### 743 CITRUS AVE S

<u>Year</u>	<u>Uses</u>	<u>Source</u>
2000	WELCH Matthew	Haines & Company

### HIGHLAND AVE S

#### 658 HIGHLAND AVE S

<u>Year</u>	<u>Uses</u>	<u>Source</u>
2000	LEVY Maurice M	Haines & Company

#### 665 HIGHLAND AVE S

<u>Year</u>	<u>Uses</u>	<u>Source</u>
2000	WANG Robert	Haines & Company

#### 666 HIGHLAND AVE S

<u>Year</u>	<u>Uses</u>	<u>Source</u>
2000	LEE Suzy	Haines & Company

#### 699 HIGHLAND AVE S

<u>Year</u>	<u>Uses</u>	<u>Source</u>
2000	ZAWLOCKI Barbara	Haines & Company

#### 703 HIGHLAND AVE S

<u>Year</u>	<u>Uses</u>	<u>Source</u>
2000	LOS Angeles	Haines & Company

#### 718 HIGHLAND AVE S

<u>Year</u>	<u>Uses</u>	<u>Source</u>
2000	BRACKIN John	Haines & Company

## FINDINGS

### 719 HIGHLAND AVE S

<u>Year</u>	<u>Uses</u>	<u>Source</u>
2000	ABBOTT James	Haines & Company
	POSTAL Mancele	Haines & Company

### 722 HIGHLAND AVE S

<u>Year</u>	<u>Uses</u>	<u>Source</u>
2000	SZAWARC V	Haines & Company

### 725 HIGHLAND AVE S

<u>Year</u>	<u>Uses</u>	<u>Source</u>
2000	DENIESE C	Haines & Company

### 726 HIGHLAND AVE S

<u>Year</u>	<u>Uses</u>	<u>Source</u>
2000	MAPES William	Haines & Company

### 729 HIGHLAND AVE S

<u>Year</u>	<u>Uses</u>	<u>Source</u>
2000	PENEDA Sunday	Haines & Company

### 732 HIGHLAND AVE S

<u>Year</u>	<u>Uses</u>	<u>Source</u>
2000	NOURIAN Ouri	Haines & Company

### 735 HIGHLAND AVE S

<u>Year</u>	<u>Uses</u>	<u>Source</u>
2000	ROCHA Juan	Haines & Company

### 737 HIGHLAND AVE S

<u>Year</u>	<u>Uses</u>	<u>Source</u>
2000	JAMES Johnnie	Haines & Company

### 738 HIGHLAND AVE S

<u>Year</u>	<u>Uses</u>	<u>Source</u>
2000	NEAL James	Haines & Company

### 742 HIGHLAND AVE S

<u>Year</u>	<u>Uses</u>	<u>Source</u>
2000	RANSDELL Darren	Haines & Company

## FINDINGS

### 748 HIGHLAND AVE S

<u>Year</u>	<u>Uses</u>	<u>Source</u>
2000	FARSOUN Johnny	Haines & Company

### 749 HIGHLAND AVE S

<u>Year</u>	<u>Uses</u>	<u>Source</u>
2000	SCHOEN Carl W	Haines & Company

### S CITRUS

#### 743 S CITRUS

<u>Year</u>	<u>Uses</u>	<u>Source</u>
1971	Rogers Mack	Pacific Telephone
1937	Hustedt Frank W Lucille slsmn	Los Angeles Directory Co.

### S CITRUS AVE

#### 656 S CITRUS AVE

<u>Year</u>	<u>Uses</u>	<u>Source</u>
2006	a SHERMAN Russell	Haines Company, Inc.

#### 658 S CITRUS AVE

<u>Year</u>	<u>Uses</u>	<u>Source</u>
2015	OCCUPANT UNKNOWN	Cole Information Services
2009	RUSSELL SHERMAN	Cole Information Services
2004	RUSSELL SHERMAN	Cole Information Services
1999	OCCUPANT UNKNOWN	Cole Information Services
	RUSSELL SHERMAN	Cole Information Services
1994	GUTSCH, HENRY C	Cole Information Services
1990	GUTSCH HENRY C	Pacific Bell
1986	GUTSCH HENRY C	Pacific Bell
1981	GUTSCH HENRY C	Pacific Telephone
1976	Gutsch Henry C	Pacific Telephone
1967	Gutsch Henry C	Pacific Telephone
1962	Gutsch Henry C	Pacific Telephone
1958	Gutsch Henry C	Pacific Telephone
1942	Gutsch Henry O Evelyn M Gutsch Bros Auto Works	Los Angeles Directory Co.
	Gutsch Bvelyn tchr Pub Schs	Los Angeles Directory Co.
1937	Gutsch Henry C Evelyn F Gutsch Bros Gutsch Evelyn F Mrs tchr City Sch	Los Angeles Directory Co. Los Angeles Directory Co.

## FINDINGS

<u>Year</u>	<u>Uses</u>	<u>Source</u>
1933	Snavely Arch C	Los Angeles Directory Co.
	Gutsch Henry C Evelyn Gursch Bros	Los Angeles Directory Co.
	Gutsch Evlyn F S tchr City Schs	Los Angeles Directory Co.
1929	Snavely Revelyn tchr r	Los Angeles Directory Co.
	Snavely Evelyn F tchr City Sch r	Los Angeles Directory Co.
	Snavely Arch C dentist h	Los Angeles Directory Co.

### 659 S CITRUS AVE

<u>Year</u>	<u>Uses</u>	<u>Source</u>
2015	KRISHNAN MENON	Cole Information Services
2009	OCCUPANT UNKNOWN	Cole Information Services
2006	MARCOTTE Douglas	Haines Company, Inc.
2004	CHRISTOF SCHROEDER	Cole Information Services
1999	OCCUPANT UNKNOWN	Cole Information Services
1942	Zickert Andw W Marie M real est	Los Angeles Directory Co.
1937	Zickert Andw W Marie M real est	Los Angeles Directory Co.
1933	Zickert Andw W Marie real est	Los Angeles Directory Co.
1929	Zickert Andw W Marie gen sls mgr Bundy & Albright h	Los Angeles Directory Co.
	MATTHEWS Harold clk	Los Angeles Directory Co.

### 664 S CITRUS AVE

<u>Year</u>	<u>Uses</u>	<u>Source</u>
2015	RIZELITA ABELEDA	Cole Information Services
2009	RIZELITA ABELEDA	Cole Information Services
2006	e ABELEDA Rizellta	Haines Company, Inc.
2004	ALEXANDER ABELEDA	Cole Information Services
1999	RIZELITA ABELEDA	Cole Information Services
	OCCUPANT UNKNOWN	Cole Information Services
1994	OCAMPO, R	Cole Information Services
1990	OCAMPO RIZELITA	Pacific Bell
1986	OCAMPO RIZELLTA	Pacific Bell
1967	Fresco Norman	Pacific Telephone
1962	Fresco Norman	Pacific Telephone
1958	Fresco Norman	Pacific Telephone
1942	Fresco Norman Fortuna diamond importer	Los Angeles Directory Co.
1937	EDWARDS Wm R Eliz A sec Union Oil Co	Los Angeles Directory Co.
	EDWARDS Sylvia	Los Angeles Directory Co.
	EDWARDS Lionel R	Los Angeles Directory Co.



## FINDINGS

<u>Year</u>	<u>Uses</u>	<u>Source</u>
1933	EDWARDS Lionel R clk	Los Angeles Directory Co.
	EDWARDS Wm Annie asst sec Union Oil Co	Los Angeles Directory Co.
1929	EDWARDS Wm R Eliz asst sec Uionn Oil Co	Los Angeles Directory Co.
	EDWARDS Lionel R msngr	Los Angeles Directory Co.

### 665 S CITRUS AVE

<u>Year</u>	<u>Uses</u>	<u>Source</u>
2015	ROGER SCHROEDER	Cole Information Services
2006	o SCHROEDERGeriald	Haines Company, Inc.
2004	GERALD SCHROEDER	Cole Information Services
1942	Anson Geraldine O slswn	Los Angeles Directory Co.
	Anson Edalene wid J H	Los Angeles Directory Co.
	Anson Mables J slswn	Los Angeles Directory Co.
1937	MARTIN John B Emma C	Los Angeles Directory Co.
1933	Lowith Albt L Fay	Los Angeles Directory Co.
	Huntsman Emily R tchr City Schs	Los Angeles Directory Co.
	Hirschfield Armond J slsmn Joe Toplitzky Ins Agcy	Los Angeles Directory Co.
	Hirschfield Reba wid Jos	Los Angeles Directory Co.
1929	Lowith Albt L Fay H pres Lowith Iron Wks	Los Angeles Directory Co.
	Hirschfield Reba wid Jos	Los Angeles Directory Co.

### 669 S CITRUS AVE

<u>Year</u>	<u>Uses</u>	<u>Source</u>
2004	LA WILSHIRE ONE INC	Cole Information Services
1942	Swimmer Elinore L	Los Angeles Directory Co.
	Swimmer Jacob C Henrietta L	Los Angeles Directory Co.

### 710 S CITRUS AVE

<u>Year</u>	<u>Uses</u>	<u>Source</u>
1942	JEWELL Royce	Los Angeles Directory Co.
1929	h	Los Angeles Directory Co.
	SMITH Harvey R Eliz office	Los Angeles Directory Co.

### 712 S CITRUS AVE

<u>Year</u>	<u>Uses</u>	<u>Source</u>
2015	STONE KENNETH I PHOTGRPHR	Cole Information Services
	KENNETH STONE	Cole Information Services
2009	KENNETH STONE	Cole Information Services

## FINDINGS

<u>Year</u>	<u>Uses</u>	<u>Source</u>
2009	DERIVA GRAPHICS	Cole Information Services
	STONE KENNETH I	Cole Information Services
2006	STONE KENNETH I	Haines Company, Inc.
	PHOTGRPHR	Haines Company, Inc.
2004	OCCUPANT UNKNOWN	Cole Information Services
	KENNETH STONE	Cole Information Services
1999	KENNETH STONE	Cole Information Services
	OCCUPANT UNKNOWN	Cole Information Services
	STONE KENNETH I PHOTGRPHR	Cole Information Services
1994	KENNETH I STONE	Cole Information Services
1990	STONE KENNETH I PHOTGRPHR	Pacific Bell
1942	Loofbourow John S Edna G	Los Angeles Directory Co.
	Loofbourow Virginia R	Los Angeles Directory Co.
1937	SMITH Harvey R Eliz oilmn	Los Angeles Directory Co.
1933	SMITH Harvey Eliz geologist	Los Angeles Directory Co.

### 716 S CITRUS AVE

<u>Year</u>	<u>Uses</u>	<u>Source</u>
2015	MONICA BAEK	Cole Information Services
2009	MONICA BAEK	Cole Information Services
2006	KIM Er Ic	Haines Company, Inc.
	CHOSTacy	Haines Company, Inc.
2004	DAE KIM	Cole Information Services
1999	MONICA BAEK	Cole Information Services
1994	KIM, DAE K	Cole Information Services
1990	KIM DAE KWAN	Pacific Bell
1986	THOMAS J DAVE IV	Pacific Bell
1942	Hoosep Aranais A Barbara labty	Los Angeles Directory Co.
	Boudakian Souren cook	Los Angeles Directory Co.
1937	Kriewitz Louise Mrs	Los Angeles Directory Co.
1929	Pepall Geo H Fairview Fruits & Health Foods	Los Angeles Directory Co.
	Pepall Andw H Bertha Fairview Fruits & Health Foods v pres Sees Candy Shops	Los Angeles Directory Co.

### 719 S CITRUS AVE

<u>Year</u>	<u>Uses</u>	<u>Source</u>
1942	JEWELL Stanley E Amy N	Los Angeles Directory Co.
	JEWELL Marion N clk	Los Angeles Directory Co.
1937	Gorham Frank C Marie V real est	Los Angeles Directory Co.

## FINDINGS

<u>Year</u>	<u>Uses</u>	<u>Source</u>
1933	SMITH Merrill	Los Angeles Directory Co.
	SMITH Harold A Myrtle E lab	Los Angeles Directory Co.
1929	SMITH Merrill H tmkpr r	Los Angeles Directory Co.
	SMITH Harold A Myrtle supt Smith Bros Truck Co h	Los Angeles Directory Co.

### 722 S CITRUS AVE

<u>Year</u>	<u>Uses</u>	<u>Source</u>
2015	JOSEPH MACRUM	Cole Information Services
2009	JOSEPH MACRUM	Cole Information Services
2006	MACRUM Joseph M	Haines Company, Inc.
	HENDERSON Barara	Haines Company, Inc.
1999	JOSEPH MACRUM	Cole Information Services
1994	SIGHT HOUNDS CO	Cole Information Services
1976	Nickoloff Jas	Pacific Telephone
1942	Kriewitz Louise M wid Chas	Los Angeles Directory Co.
1937	HOLT Harry M jr	Los Angeles Directory Co.
	HOLT Harry M Eliz slsmn Crowell Weedon & Co	Los Angeles Directory Co.
	BOUCHARD Richd L Louise slsmn	Los Angeles Directory Co.
1933	Forbstein Leo Bess musical dir	Los Angeles Directory Co.
1929	Kriewitz Chas W Louise M	Los Angeles Directory Co.

### 725 S CITRUS AVE

<u>Year</u>	<u>Uses</u>	<u>Source</u>
1942	SMITH Job Gertrude F	Los Angeles Directory Co.
1937	SMITH Job Gertrude F	Los Angeles Directory Co.
1933	SMITH Job Gertrude	Los Angeles Directory Co.
1929	SMITH Job Gertrude h	Los Angeles Directory Co.

### 726 S CITRUS AVE

<u>Year</u>	<u>Uses</u>	<u>Source</u>
2015	THOMAS OWENS	Cole Information Services
2009	THOMAS OWENS	Cole Information Services
2006	a OWENS Thomas	Haines Company, Inc.
1999	THOMAS OWENS	Cole Information Services
	OCCUPANT UNKNOWN	Cole Information Services
1981	HORTON GEO B	Pacific Telephone
1976	Horton Geo B	Pacific Telephone
1942	Bucky Edmund C slsmn	Los Angeles Directory Co.

## FINDINGS

<u>Year</u>	<u>Uses</u>	<u>Source</u>
1942	Bucky Walter Gerda	Los Angeles Directory Co.
	Bucky Robt	Los Angeles Directory Co.
1933	LAMBERT Max L womens furngs	Los Angeles Directory Co.
1929	Hemsbergen Anthony B Nedith Hemsbergen Decorating Co	Los Angeles Directory Co.

### 729 S CITRUS AVE

<u>Year</u>	<u>Uses</u>	<u>Source</u>
1942	Wilsey Ida C wid J H	Los Angeles Directory Co.
1937	Wilsey John H Ida C HOWELL Ella Mrs	Los Angeles Directory Co. Los Angeles Directory Co.
1933	Wilsey John H Ida C	Los Angeles Directory Co.
1929	Wilsey John H Ida C h	Los Angeles Directory Co.

### 732 S CITRUS AVE

<u>Year</u>	<u>Uses</u>	<u>Source</u>
2015	SERGIO CECCARINI	Cole Information Services
2009	SERGIO CECCARINI	Cole Information Services
2006	o CECCARINI Sarglo	Haines Company, Inc.
2004	SERGIO CECCARINI	Cole Information Services
1999	SERGIO CECCARINI OCCUPANT UNKNOWN	Cole Information Services Cole Information Services
1990	OAKLEY ETHEL MRS	Pacific Bell
1976	Oakley Ethel Mrs	Pacific Telephone
1942	Undercuffler Susan Mrs bskpr Dodge Dorothy slswn Dodge Marjorie	Los Angeles Directory Co. Los Angeles Directory Co. Los Angeles Directory Co.
1933	WAGNER Bessie hskpr Scully Virginia wid D B	Los Angeles Directory Co. Los Angeles Directory Co.
1929	Tittley Sarah r Tittley John E Gertrude h	Los Angeles Directory Co. Los Angeles Directory Co.
1924	GRANT Kathlyn bkpr Peck Realty Co r	Los Angeles Directory Co.

### 733 S CITRUS AVE

<u>Year</u>	<u>Uses</u>	<u>Source</u>
2015	ESTEE COHEN	Cole Information Services
2009	CONNIE KAWAGUCHI	Cole Information Services
2006	FUKAMACHI Yukiko	Haines Company, Inc.
2004	YUKIKO FUKAMACHI NOAH TRANSPACIFIC	Cole Information Services Cole Information Services

## FINDINGS

<u>Year</u>	<u>Uses</u>	<u>Source</u>
1999	CONNIE KAWAGUCHI	Cole Information Services
	OCCUPANT UNKNOWN	Cole Information Services
1990	KUNIHISA NOBU	Pacific Bell
1976	Kresich John	Pacific Telephone
1942	Kresich Michl J	Los Angeles Directory Co.
1937	Kresich John J Anna cementwkr	Los Angeles Directory Co.
1933	Kresich Michl J	Los Angeles Directory Co.
	Kresich John J Anna concrete contr	Los Angeles Directory Co.
1929	Kresich John J Anna cement contr	Los Angeles Directory Co.
	Kresich Michl J	Los Angeles Directory Co.

### 735 S CITRUS AVE

<u>Year</u>	<u>Uses</u>	<u>Source</u>
2009	LEZLEY BEST	Cole Information Services
1999	LEZLEY BEST	Cole Information Services

### 736 S CITRUS AVE

<u>Year</u>	<u>Uses</u>	<u>Source</u>
2015	STEPHEN WILLIAMS	Cole Information Services
2006	a COX Machew	Haines Company, Inc.
2004	MATTHEW COX	Cole Information Services
1990	LUKITS THEODORE N	Pacific Bell
1986	LUKITS THEODORE N	Pacific Bell
1981	LUKITS THEODORE N	Pacific Telephone
1976	Lukits Theodore N	Pacific Telephone
1942	Lukits Theo Eleanor artist	Los Angeles Directory Co.
1937	Lavine Jos Clara slsmn	Los Angeles Directory Co.
	Aron Abr slsmn	Los Angeles Directory Co.
	Kowarsky Abr Lillian drugs	Los Angeles Directory Co.
1933	DWYER Marville slsmu	Los Angeles Directory Co.
	Bierce Mason M Ethel slsmn	Los Angeles Directory Co.
	Sauer Paul musician	Los Angeles Directory Co.
	LLOYD Richd B constreng	Los Angeles Directory Co.
1929	Scallorn Thelma B sten r	Los Angeles Directory Co.

### 738 S CITRUS AVE

<u>Year</u>	<u>Uses</u>	<u>Source</u>
1942	Kresich John J Anna carp	Los Angeles Directory Co.

## FINDINGS

### 739 S CITRUS AVE

<u>Year</u>	<u>Uses</u>	<u>Source</u>
2015	MICHELE LIPKIN	Cole Information Services
2009	MICHELE LIPKIN	Cole Information Services
2006	a LIPKIN Michele	Haines Company, Inc.
2004	MICHELE LIPKIN	Cole Information Services
1999	MICHELE LIPKIN	Cole Information Services
1994	RAGUS, STEVE N	Cole Information Services
1990	RAGUS STEVE N	Pacific Bell
1986	RAGUS STEVE N	Pacific Bell
1981	RAGUS STEVE N	Pacific Telephone
1976	Ragus Steve N	Pacific Telephone
1967	Ragus Steve N	Pacific Telephone
1962	Ragus Steve N	Pacific Telephone
1958	Ragus Steve N	Pacific Telephone
1942	Ragus Steph N Bessie restr	Los Angeles Directory Co.
1937	ANDERSON Chas P Cathryn eng Richfield Oil Co	Los Angeles Directory Co.
1929	Hankner Adam J Augusta	Los Angeles Directory Co.

### 742 S CITRUS AVE

<u>Year</u>	<u>Uses</u>	<u>Source</u>
2015	BLAKE CERVANTES	Cole Information Services
2009	MITCH SISSKIND	Cole Information Services
2006	SISSKIND Milch	Haines Company, Inc.
2004	MITCH SISSKIND	Cole Information Services
1999	MITCH SISSKIND	Cole Information Services
1994	HUNT, M	Cole Information Services
1990	SAVIC GEORGE	Pacific Bell
	BRONDIJK JACK I	Pacific Bell
1986	SAVIC GEORGE	Pacific Bell
	BRONDIJK JACK I	Pacific Bell
1981	SWITZER LUCILLE	Pacific Telephone
1976	Wagoner Lester	Pacific Telephone
	Wagoner Arda	Pacific Telephone
1942	Whizin Henry Minnie watch repr	Los Angeles Directory Co.
	Whizin Frances L sten Acoustical Engineering Co	Los Angeles Directory Co.
1937	Whizin Henry Minnie jwlr	Los Angeles Directory Co.
	Whizin Frances	Los Angeles Directory Co.

## FINDINGS

<u>Year</u>	<u>Uses</u>	<u>Source</u>
1937	Whizin Evelyn	Los Angeles Directory Co.
	Whizin Albt restr mgr	Los Angeles Directory Co.
1929	JONES Jeanette wid J C	Los Angeles Directory Co.
	BRAGG Louis E Olive slsmn W B Felix Co	Los Angeles Directory Co.

### **743 S CITRUS AVE**

<u>Year</u>	<u>Uses</u>	<u>Source</u>
2015	WHITMAN HOLT	Cole Information Services
2009	OCCUPANT UNKNOWN	Cole Information Services
2006	WELCH Matthew	Haines Company, Inc.
2004	OCCUPANT UNKNOWN	Cole Information Services
1999	OCCUPANT UNKNOWN	Cole Information Services
1994	KUO, CHING K	Cole Information Services
1990	KUO CHING KUEN	Pacific Bell
1986	KUO CHING KUEN	Pacific Bell
1981	GILBERT GARY L	Pacific Telephone
1976	Miron John B	Pacific Telephone
1962	Hustedt F W	Pacific Telephone
1958	Hustedt F W	Pacific Telephone
1942	Hustedt Frank W Lucile slsmn Royal Typewriter Co	Los Angeles Directory Co.
1933	Bohm Minnie wid Julius	Los Angeles Directory Co.
	Auer Jesse M Barbatte	Los Angeles Directory Co.

### **S HIGHLAND AVE**

#### **655 S HIGHLAND AVE**

<u>Year</u>	<u>Uses</u>	<u>Source</u>
1976	Cunningham Carolyn E Mrs	Pacific Telephone
1942	RICHARDS Elmer D real est	Los Angeles Directory Co.

#### **658 S HIGHLAND AVE**

<u>Year</u>	<u>Uses</u>	<u>Source</u>
2015	MAURICE LEVY	Cole Information Services
2009	MONIQUE LEVY	Cole Information Services
2006	a LEVY Maurice M	Haines Company, Inc.
2004	MAURICE LEVY	Cole Information Services
1999	MONIQUE LEVY	Cole Information Services
1994	WINN, D	Cole Information Services
	LEVY, MAURICE M	Cole Information Services

## FINDINGS

<u>Year</u>	<u>Uses</u>	<u>Source</u>
1990	LEVY MAURICE M	Pacific Bell
1937	Wise Albt A	Los Angeles Directory Co.
	ROBERTSON Wallace Virginia butler	Los Angeles Directory Co.
1933	Wise Albt A Irma	Los Angeles Directory Co.
	CALDWELL Maud nurse	Los Angeles Directory Co.
1929	Wise Albt A Irma h	Los Angeles Directory Co.

### 659 S HIGHLAND AVE

<u>Year</u>	<u>Uses</u>	<u>Source</u>
2015	RAPHAEL GABAY	Cole Information Services
2009	GUIDELINE TOURS INC	Cole Information Services
	RAPHAEL GABAY	Cole Information Services
2006	GABAY Raphael	Haines Company, Inc.
2004	ERIC LAPP	Cole Information Services
1999	OCCUPANT UNKNOWN	Cole Information Services
	RAPHAEL GABAY	Cole Information Services
1942	WEBSTER Martin H lawyer	Los Angeles Directory Co.
	WEBSTER Henry M Caroline	Los Angeles Directory Co.
	Webster Cecil	Los Angeles Directory Co.
1937	Towne Gene Betty writer	Los Angeles Directory Co.
	Steadler Martha nurse	Los Angeles Directory Co.
1929	RICHARDS Mary E Mrs r	Los Angeles Directory Co.
	COPE Margt A wid John	Los Angeles Directory Co.

### 660 S HIGHLAND AVE

<u>Year</u>	<u>Uses</u>	<u>Source</u>
2015	MICHAEL HAZEN	Cole Information Services

### 664 S HIGHLAND AVE

<u>Year</u>	<u>Uses</u>	<u>Source</u>
2015	OCCUPANT UNKNOWN	Cole Information Services
2009	OCCUPANT UNKNOWN	Cole Information Services
2004	SUZY LEE	Cole Information Services
1999	OCCUPANT UNKNOWN	Cole Information Services
1937	Webster Edgar L Anne R slsmn N Y Life Ins Co	Los Angeles Directory Co.
1933	WEBSTER Edgar L Ann pres National Accessories Corp Ltd	Los Angeles Directory Co.
1929	WEBSTER EDGAR L Ann Agt New York Life Ins Co	Los Angeles Directory Co.
	Swapp Isabella Mrs r	Los Angeles Directory Co.



## FINDINGS

<u>Year</u>	<u>Uses</u>	<u>Source</u>
1929	h	Los Angeles Directory Co.

### 665 S HIGHLAND AVE

<u>Year</u>	<u>Uses</u>	<u>Source</u>
2015	PAUL SCHNEIDER	Cole Information Services
2009	PAUL SCHNEIDER	Cole Information Services
2006	SCHNEIDER Paul	Haines Company, Inc.
2004	PAUL SCHNEIDER	Cole Information Services
1999	PAUL SCHNEIDER	Cole Information Services
	OCCUPANT UNKNOWN	Cole Information Services
1990	WANG ROBERT	Pacific Bell
1986	WANG ROBERT C	Pacific Bell
1981	CUNNINGHAM CAROLYN E MRS	Pacific Telephone
	CUNNINGHAM JOHN R	Pacific Telephone
1976	Cunningham John R	Pacific Telephone
1937	METCALFE Mayme dom	Los Angeles Directory Co.
	RICHARDS Elmer D slsmn	Los Angeles Directory Co.
	RICHARDS Thos I	Los Angeles Directory Co.
1933	RICHARDS Elmer D	Los Angeles Directory Co.
	RICHARDS Thos I	Los Angeles Directory Co.
	COPE Robt J Sadie L	Los Angeles Directory Co.
1929	COPE Robt J Sadie L	Los Angeles Directory Co.
	RICHARDS Elmer D Lucy sec treas gen mgr Pac Factors Inc and exec v pres Inv Ins Agcy h	Los Angeles Directory Co.

### 666 S HIGHLAND AVE

<u>Year</u>	<u>Uses</u>	<u>Source</u>
2009	SUZY LEE	Cole Information Services
2006	LEE Suzy	Haines Company, Inc.
2004	OCCUPANT UNKNOWN	Cole Information Services
1999	SUZY LEE	Cole Information Services
1937	Cope Robt J Sadie	Los Angeles Directory Co.

### 671 S HIGHLAND AVE

<u>Year</u>	<u>Uses</u>	<u>Source</u>
1986	ROSS DAVID H	Pacific Bell
1981	ROSS DAVID H	Pacific Telephone
1976	Rucker Richard L	Pacific Telephone
	Ross David H	Pacific Telephone

## FINDINGS

<u>Year</u>	<u>Uses</u>	<u>Source</u>
1942	WELCH Brian K Eliz P	Los Angeles Directory Co.
	WELCH Eliz A	Los Angeles Directory Co.

### 676 S HIGHLAND AVE

<u>Year</u>	<u>Uses</u>	<u>Source</u>
1942	DORAN Wm E	Los Angeles Directory Co.
1937	DORAN Wm E	Los Angeles Directory Co.
	DORAN John C studio wkr	Los Angeles Directory Co.
	DORAN WM C Juanita Associate Justice Sec and Appellate District Division One District Court of Appeal	Los Angeles Directory Co.

### 682 S HIGHLAND AVE

<u>Year</u>	<u>Uses</u>	<u>Source</u>
1942	Swanfeldt Andw Florence V Swanfeldt Awning & Roof Co	Los Angeles Directory Co.
1937	Swanfeldt Andw Swanfeldt Tent & Awning Co	Los Angeles Directory Co.
1933	Swanfeldt Andw Florence V Swanfeldt Awning Co	Los Angeles Directory Co.
1929	MONTGOMERY Richd D Mabel mgr of land and leases Richfield Oil	Los Angeles Directory Co.

### 685 S HIGHLAND AVE

<u>Year</u>	<u>Uses</u>	<u>Source</u>
1999	OCCUPANT UNKNOWN	Cole Information Services

### 702 S HIGHLAND AVE

<u>Year</u>	<u>Uses</u>	<u>Source</u>
1999	OCCUPANT UNKNOWN	Cole Information Services
1981	RAWLINSON LAW CORP	Pacific Telephone
	RAWLINSON REX J ATTY	Pacific Telephone
1976	Lang John D Rawlinson Jos E A Prosessional Corp atty	Pacific Telephone
	Rawlinson Jos E A Professional Corp atty	Pacific Telephone
	Rawlinson Rex J atty	Pacific Telephone

### 703 S HIGHLAND AVE

<u>Year</u>	<u>Uses</u>	<u>Source</u>
1937	Goldschmidt Adali Lucile real est	Los Angeles Directory Co.
	Goldschmidt Ida wit J H	Los Angeles Directory Co.

## FINDINGS

### 707 S HIGHLAND AVE

<u>Year</u>	<u>Uses</u>	<u>Source</u>
1933	GARDNER Betty hskpr	Los Angeles Directory Co.

### 718 S HIGHLAND AVE

<u>Year</u>	<u>Uses</u>	<u>Source</u>
2015	RAZA MALIK	Cole Information Services
2009	JOHN BRACKIN	Cole Information Services
2006	BRACKINJohn	Haines Company, Inc.
2004	JOHN BARACKIN	Cole Information Services
1999	OCCUPANT UNKNOWN	Cole Information Services
	JOHN BRACKIN	Cole Information Services
1976	Sanborn J J	Pacific Telephone
1958	Goldsmith Irving E	Pacific Telephone
1937	Tanner Chas H jr Louise mgr Tanner Motor Livery	Los Angeles Directory Co.

### 719 S HIGHLAND AVE

<u>Year</u>	<u>Uses</u>	<u>Source</u>
2015	DANIEL LEVIN	Cole Information Services
2009	JEFF LUKOMSKI	Cole Information Services
2006	LUKOMSKIJeff	Haines Company, Inc.
2004	KARL RACH	Cole Information Services
1999	JEFF LUKOMSKI	Cole Information Services
1994	ABBOTT, JAMES	Cole Information Services
1990	POSTAL DANIEL	Pacific Bell
1986	POSTAL DANIEL	Pacific Bell
1981	POSTAL HARRY	Pacific Telephone
1976	Postal Harry	Pacific Telephone
1942	Mc KAY Bert J Irene G	Los Angeles Directory Co.
1937	SMITH Irene Mrs	Los Angeles Directory Co.
1929	SMITH Irene B Mrs h	Los Angeles Directory Co.

### 722 S HIGHLAND AVE

<u>Year</u>	<u>Uses</u>	<u>Source</u>
2015	VIVIAN SZAWARC	Cole Information Services
2009	VIVIAN SZAWARC	Cole Information Services
	VIVIAN N SZAWARC ESQ	Cole Information Services
2006	SZAWARC Vian	Haines Company, Inc.
	S 2 WARC Vivian	Haines Company, Inc.
	SZAWARC Vian	Haines Company, Inc.

## FINDINGS

<u>Year</u>	<u>Uses</u>	<u>Source</u>
2004	VIVIAN SZAWARC	Cole Information Services
1999	VIVIAN SZAWARC	Cole Information Services
1994	KELLY EDWARDS PSYCHIC & PALM	Cole Information Services
1942	Haslam Winifred M Mrs sten	Los Angeles Directory Co.
	Elinor Lila sten	Los Angeles Directory Co.
1933	SCHUMACHER Adolph F Wilhelmina sec treas Plumer Boynton Schumacher Ltd	Los Angeles Directory Co.

### 725 S HIGHLAND AVE

<u>Year</u>	<u>Uses</u>	<u>Source</u>
2015	ERIC JARVIS	Cole Information Services
2009	ERIC JARVIS	Cole Information Services
2006	oJARVIS Eric	Haines Company, Inc.
2004	ERIC JARVIS	Cole Information Services
	BIRTHWISE	Cole Information Services
1999	ERIC JARVIS	Cole Information Services
	OCCUPANT UNKNOWN	Cole Information Services
1986	HOOKER H G	Pacific Bell
1981	C G	Pacific Telephone
	HOOKER H G	Pacific Telephone
1976	Desmond C G	Pacific Telephone
	Hooker H G	Pacific Telephone
1942	Vodra Richd J clk	Los Angeles Directory Co.
	Vodra Victor V Bessie M v pres treas L A Marble & Tile co	Los Angeles Directory Co.
1937	Vodra Victor V Bessie M v pres LA Marble & Tile Co	Los Angeles Directory Co.
1933	Vodra Victor V Bessie v pres L A Marble & Tile Co	Los Angeles Directory Co.
1929	Vodra Victor Bessie v pres L A Marbel & Tile Co h	Los Angeles Directory Co.

### 726 S HIGHLAND AVE

<u>Year</u>	<u>Uses</u>	<u>Source</u>
2015	ANIL PUNYAPU	Cole Information Services
2009	JOHNNY TALISMAN	Cole Information Services
2006	TALISMAN Johnny	Haines Company, Inc.
1999	WILLIAM MAPES	Cole Information Services
	JOHNNY TALISMAN	Cole Information Services
1990	ERICKSON MARIE	Pacific Bell
1986	ERICKSON MARIE	Pacific Bell

## FINDINGS

<u>Year</u>	<u>Uses</u>	<u>Source</u>
1981	SOUTH PHILIP	Pacific Telephone
1942	JEFFERS Wm Rev Sadie K	Los Angeles Directory Co.
1937	Jeffers Wm M Rev Sadie K	Los Angeles Directory Co.
1933	Jeffers Wm M Sadie	Los Angeles Directory Co.
1929	JEFFERS Wm M Rev	Los Angeles Directory Co.
	Crowe Chas J Georgia ins	Los Angeles Directory Co.

### 671 1/2 S HIGHLAND AVE

<u>Year</u>	<u>Uses</u>	<u>Source</u>
1981	COBERT DANL	Pacific Telephone
	COBERT DANL	Pacific Telephone

### WILSHIRE BLVD

#### 4925 WILSHIRE BLVD

<u>Year</u>	<u>Uses</u>	<u>Source</u>
2015	EUN HWANG	Cole Information Services
	HI BYONG	Cole Information Services
	HYONG KIM	Cole Information Services
	SUSAN CHUN	Cole Information Services
	SEAN CHI	Cole Information Services
	JI WON	Cole Information Services
	ROBIN PARK	Cole Information Services
	JASON PARK	Cole Information Services
	CAROLINE LEE	Cole Information Services
2009	SHIN KIM	Cole Information Services
	IAN JUNG	Cole Information Services
	TAI YEON	Cole Information Services
	JASON PARK	Cole Information Services
	YEONTAE EOM	Cole Information Services
	JI WON	Cole Information Services
	BYONG MIN	Cole Information Services
	SOON KIM	Cole Information Services
	HWANG LEE	Cole Information Services
	SEON IM	Cole Information Services
	RICHARD LEE	Cole Information Services
	L A PRINTING INC	Cole Information Services
2006	APARTMENTS	Haines Company, Inc.
	SONG In	Haines Company, Inc.

## FINDINGS

<u>Year</u>	<u>Uses</u>	<u>Source</u>
2006	CHUN Susan	Haines Company, Inc.
	e IM Soon	Haines Company, Inc.
	JUNG Im	Haines Company, Inc.
	KIM Soon	Haines Company, Inc.
	LEE Caroline	Haines Company, Inc.
	BYONG HI Min	Haines Company, Inc.
2004	JASON PARK	Cole Information Services
	CAROLINE LEE	Cole Information Services
	FLAMINGO CONSTRUCTION	Cole Information Services
	JIM YI	Cole Information Services
	RICHARD LEE	Cole Information Services
	IM JUNG	Cole Information Services
1999	SHIN KIM	Cole Information Services
	IAN JUNG	Cole Information Services
	TAI YEON	Cole Information Services
	JASON PARK	Cole Information Services
	YEONTAE EOM	Cole Information Services
	RICHARD LEE	Cole Information Services
	BYONG MIN	Cole Information Services
	SOON KIM	Cole Information Services
	HWANG LEE	Cole Information Services
	SEON IM	Cole Information Services
1971	West Coast Management Corp	Pacific Telephone
1967	First Savings & Loan Assn of Huntington Prk	Pacific Telephone
	Wilshire Dist Br	Pacific Telephone
	HUNTINGTON PARK FIRST SAVINGS & LOAN ASSOCIATION	Pacific Telephone

### 4929 WILSHIRE BLVD

<u>Year</u>	<u>Uses</u>	<u>Source</u>
2015	LAW OFFICES OF VIVIAN N SZAWARC	Cole Information Services
	GALLAGHER JOHN LAW OFFICE	Cole Information Services
	METROPOLITIAN HEALTH CARE	Cole Information Services
	SMARTSOURCE PROVIDERS	Cole Information Services
	STANDARD PARKING	Cole Information Services
	THE MEDICAL ADVOCATEFAX	Cole Information Services
	HEALTHY HORIZONS INC	Cole Information Services
	LAW OFFICES OF BINA SEAN	Cole Information Services

## FINDINGS

<u>Year</u>	<u>Uses</u>	<u>Source</u>
2015	METRO PACIFIC	Cole Information Services
	ALIST COMMUNICATIONS	Cole Information Services
	AVON WALK FOR BREAST CANCER	Cole Information Services
	CHE SERVICES	Cole Information Services
	KRANITZ COMPARET SARROW PROFESSIONAL	Cole Information Services
	METROPOLITIAN HEALTH CARE	Cole Information Services
	RUGGED MOBILE WATER DAMAGE REPAIR	Cole Information Services
	SEAN BINA	Cole Information Services
	CHARLES GARRETT JR INS AGY INC	Cole Information Services
	COCHRAN LAW FIRM	Cole Information Services
	CRESCENT HEIGHTS ACQUISITIONS INC	Cole Information Services
	BOARDWALK PROPERTIES	Cole Information Services
	G4S SECURE SOLUTIONS USA	Cole Information Services
	TWIN LUXURY FIRE DAMAGE	Cole Information Services
	COHEN PAUL F LAW OFFICES OF	Cole Information Services
	COMPARET THOMAS M ATTY	Cole Information Services
	HOFFMAN STEVE A LAW OFFICE OF	Cole Information Services
	EMBRACE GROWTH	Cole Information Services
	STATE FARM INSURANCE	Cole Information Services
	SYLMARK INC	Cole Information Services
	SZAWARC VIVIAN N IMMIGRATION LAWYER	Cole Information Services
	THERAPEUTIC TOUCH	Cole Information Services
	COHEN BARUCH C LAW OFFICES OF	Cole Information Services
	COUNTRYWIDE HEALTH CARE	Cole Information Services
	BAYARD ADVERTISING	Cole Information Services
	BREITER BRIAN LAW OFFICES OF	Cole Information Services
	BUDGET LOS ANGELES LOCKSMITH	Cole Information Services
	EMBRACE GROWTH LLC	Cole Information Services
	KRANITZ EPHRAIM P ATTY	Cole Information Services
	MANDELBAUM SHERYL ATTORNEY AT LAW	Cole Information Services
	SMYTH & SMYTH LAW OFFICE	Cole Information Services
	VILLAMOR LAW	Cole Information Services
	C & H FINANCIAL	Cole Information Services
	CANYON DESIGN GROUP	Cole Information Services
	COBRINHA JUJITSU LLC	Cole Information Services

## FINDINGS

<u>Year</u>	<u>Uses</u>	<u>Source</u>	
2015	CONSULATE GENERAL OF THE ARAB REPubL	Cole Information Services	
	NOBEL METAL TRADING CO	Cole Information Services	
	SAUER STEVEN RICHARD ESQ ARBITRATOR	Cole Information Services	
	H&R BLOCK	Cole Information Services	
	INSURANCE MASTERS	Cole Information Services	
	KONSTAT ELENA PHD	Cole Information Services	
	LEXINGTON REALTY	Cole Information Services	
	FRAM KENNETH B LAW OFFICES OF	Cole Information Services	
	SURGICAL CENTER BILLING SOLUTIONS	Cole Information Services	
	RAY I PARK ACCOUNTANCY CORP	Cole Information Services	
	RIOS GRANDE MAINTENANCE INC	Cole Information Services	
	ENC ASSOCIATES	Cole Information Services	
	EPAY USA	Cole Information Services	
	INTRA CARE HOME HEALTH PROVIDER	Cole Information Services	
	NAACP	Cole Information Services	
	2009	SPECTRUM ASSET SERVICES	Cole Information Services
		STROLL STEVEN CPA A PROFESSIONAL COR	Cole Information Services
ATKINS RESEARCH GROUP INC		Cole Information Services	
ELENA KONSTAT		Cole Information Services	
JEFFREY GOLDMAN		Cole Information Services	
GORDON CUTLER		Cole Information Services	
NOY HAYUN		Cole Information Services	
RODNEY BANAFSHEHA		Cole Information Services	
LA CO PARTNERD FOR PRGRS BCEDP		Cole Information Services	
SMYTH & SMYTH LAW OFFICE		Cole Information Services	
H F I CORP		Cole Information Services	
PLANET FUNK		Cole Information Services	
GUERRERO ASSOCIATES		Cole Information Services	
SAUER STEVEN RICHARD ESQ ARBITRATION		Cole Information Services	
WEBSTAR MARKETING GROUP		Cole Information Services	
TILMAR TALENT		Cole Information Services	
HOLLYWOOD MEDICAL STAFFING INC		Cole Information Services	
PRESTIGE CATERING INC		Cole Information Services	
MANDELBAUM ROBERSON LLP		Cole Information Services	
LITCHFIELD ADVISORS INC	Cole Information Services		



## FINDINGS

<u>Year</u>	<u>Uses</u>	<u>Source</u>
2009	JUNO HEALTHCARE CALIFORNIA LLC	Cole Information Services
	USA EPAY	Cole Information Services
	GENENTECH	Cole Information Services
	LAW OFFICES OF PHILIP FALESE LLM	Cole Information Services
	KEELY RUSSELL D	Cole Information Services
	GLOVE SPECIALTIES WEST INC	Cole Information Services
	C & H FINANCIAL INC	Cole Information Services
	WILSHIRE PARK VILLA HOMEOWNERS ASSN	Cole Information Services
	BEAUTY TOUCH INC	Cole Information Services
	PARK RAY INHO ACCOUNTANCY CORP	Cole Information Services
	THE COCHRAN FIRM	Cole Information Services
	BAYARD ADVERTISING AGENCY INC	Cole Information Services
	BRIAN BREITER	Cole Information Services
	FINCH EDWARD E & CO INC	Cole Information Services
	ATTORNEY ASSOCIATES OF W JEON	Cole Information Services
	M LHUILLIER LLC	Cole Information Services
	PHASE FOUR ORTHOTICS LLC	Cole Information Services
	PLATINUM PONY INC	Cole Information Services
	KREUTZER GABRIELA	Cole Information Services
	GORDON B CUTLER	Cole Information Services
	ONYX SOFTWARE INC	Cole Information Services
	HAYASHI & ASSOCIATES INC	Cole Information Services
	VOCATIONAL EXPLORATION SERVICES INC	Cole Information Services
	NOBEL METAL TRADING CO	Cole Information Services
	M LHUILLIER FINANCIAL SERVICES INC	Cole Information Services
	WACKENHUT CORP	Cole Information Services
	AVALON FAMILY FILMS INC	Cole Information Services
	THE LAW OFFICE OF EP KRANITZ	Cole Information Services
	LAW OFFICE OF GILBERT GEILIM	Cole Information Services
	KIM LEE TACO MAKER INC	Cole Information Services
	KRANITZ COMPARET SARROW PROFESSIONAL	Cole Information Services
	PARKER STEWART LAW OFFICES OF	Cole Information Services
	USA MERCHANT CENTER	Cole Information Services
	AVALON I LLC	Cole Information Services
	THE LAW OFFICE OF MARK DICKERSON	Cole Information Services

## FINDINGS

<u>Year</u>	<u>Uses</u>	<u>Source</u>
2009	POWERTAX RELIEF	Cole Information Services
	COHEN PAUL FRED	Cole Information Services
	CENTER FOR MEDICAL SUPPLIES INC	Cole Information Services
	BROWN CURTIS VERA LAW OFFICES OF	Cole Information Services
	STROLL STEVE	Cole Information Services
	DYDZAK DANIEL D LAW OFFICE	Cole Information Services
	HENRY R CHEESEMAN	Cole Information Services
	HAYUN FASHION INVESTMENT CORP	Cole Information Services
	LING VILLAS LLC	Cole Information Services
	ALBANY CONSULTING & MARKETING	Cole Information Services
	STEVE HOFFMAN	Cole Information Services
	KIYAMA CORP	Cole Information Services
	2006	BUILDING
ACCELERATED		Haines Company, Inc.
FORECLOSURE SV		Haines Company, Inc.
ACCELERATED		Haines Company, Inc.
FORECLOSURE SV		Haines Company, Inc.
ACCELERATED		Haines Company, Inc.
FRCLSRE		Haines Company, Inc.
ADVANCED		Haines Company, Inc.
INFORMATION		Haines Company, Inc.
SERVICES		Haines Company, Inc.
AMERACDMYOF		Haines Company, Inc.
MED ACUPUNCTURE		Haines Company, Inc.
AMERBOARD OF		Haines Company, Inc.
ACUPUNCTURE		Haines Company, Inc.
AMERCLG OF		Haines Company, Inc.
SRGNSSOCA		Haines Company, Inc.
CHPTR		Haines Company, Inc.
AMERFNDTN OF		Haines Company, Inc.
MED ACUPUNCTURE		Haines Company, Inc.
AMERPROPERTY		Haines Company, Inc.
TAX COUNSEL	Haines Company, Inc.	
AMERICUS DOBSON	Haines Company, Inc.	
AMISTAD FINANCIAL	Haines Company, Inc.	
AMXTRADING INC	Haines Company, Inc.	
APPLETREE DELI	Haines Company, Inc.	
ASSOCTN OF AREA	Haines Company, Inc.	

## FINDINGS

<u>Year</u>	<u>Uses</u>	<u>Source</u>
2006	BUS PBLCTNS	Haines Company, Inc.
	ATKINSRESEARCH	Haines Company, Inc.
	GROUP	Haines Company, Inc.
	AVALON I LLC	Haines Company, Inc.
	BAYARD	Haines Company, Inc.
	ADVERTISING	Haines Company, Inc.
	BLAK ICE RECORDS	Haines Company, Inc.
	BLOCK DENNIS P	Haines Company, Inc.
	BOARDWALK	Haines Company, Inc.
	PROPERTIES	Haines Company, Inc.
	BREITER BRIAN	Haines Company, Inc.
	LAW OFFICES OF	Haines Company, Inc.
	BROWN CURTIS	Haines Company, Inc.
	VERA LAW OFFICES	Haines Company, Inc.
	C & H FINANCIAL	Haines Company, Inc.
	C MICHAEL	Haines Company, Inc.
	CAMBRIDGE LAW	Haines Company, Inc.
	CITY& RGNL	Haines Company, Inc.
	MAGZN ASCTN	Haines Company, Inc.
	COCHRAN CNSLTNG	Haines Company, Inc.
	COCHRANJOHNNIE	Haines Company, Inc.
	COCHRAN	Haines Company, Inc.
	SHERRARD REALTY	Haines Company, Inc.
	COHEN BARUCH C	Haines Company, Inc.
	LAW OFFICES OF	Haines Company, Inc.
	COHEN PAUL F	Haines Company, Inc.
	COMPARETTHOS	Haines Company, Inc.
	94D COOPERJAMES	Haines Company, Inc.
	P 3 DATTYATLAW	Haines Company, Inc.
	COPPERFIELD	Haines Company, Inc.
	INVSTMT	Haines Company, Inc.
	COUNTRYWIDE	Haines Company, Inc.
	HEALTH CARE	Haines Company, Inc.
	CUTLER GORDON B	Haines Company, Inc.
	DAITO MINGSI INC	Haines Company, Inc.
	DAVID BRODY&CO	Haines Company, Inc.
	DAVID BRODY&CO	Haines Company, Inc.
	DAVIS REPLOGLE&	Haines Company, Inc.

## FINDINGS

<u>Year</u>	<u>Uses</u>	<u>Source</u>
2006	ASSOCIATES DENNIS BLOCK&	Haines Company, Inc.
	ASSOCIATES	Haines Company, Inc.
	DENNIS BLOCK	Haines Company, Inc.
	ASSOCIATES	Haines Company, Inc.
	DENNIS BLOCKS	Haines Company, Inc.
	ASSOCIATES	Haines Company, Inc.
	DIAMOND CREATIVE	Haines Company, Inc.
	DIRECT FINANCIAL	Haines Company, Inc.
	DOWDEN	Haines Company, Inc.
	ENTERPRISES INC	Haines Company, Inc.
	DOWDENJAMESC	Haines Company, Inc.
	DYDZAK DANIEL	Haines Company, Inc.
	LAW OFFICE OF	Haines Company, Inc.
	ETHNIC SOLUTIONS	Haines Company, Inc.
	FALESE PHIUP LAW	Haines Company, Inc.
	OFFICE	Haines Company, Inc.
	FARZI NOVIN	Haines Company, Inc.
	FERENANOVIN	Haines Company, Inc.
	FRAM KENNETH B	Haines Company, Inc.
	LAW OFFICES OF	Haines Company, Inc.
	GALLAGHER	Haines Company, Inc.
	SNDVL PRO LAW	Haines Company, Inc.
	GAMETIME	Haines Company, Inc.
	COMMUNICATIONS	Haines Company, Inc.
	GEIUM GILBERT	Haines Company, Inc.
	GLOVE	Haines Company, Inc.
	SPECIALTIES WEST	Haines Company, Inc.
	GOLDEN ESCROW	Haines Company, Inc.
	GOLDMAN JEFFREY	Haines Company, Inc.
	ALLAN ATTY	Haines Company, Inc.
	H&R BLOCK	Haines Company, Inc.
	HOFFMANJOSEPH	Haines Company, Inc.
	LAW OFFICES OF	Haines Company, Inc.
	HOFFMANSTEVEA	Haines Company, Inc.
	LAW OFFICE OF	Haines Company, Inc.
	HOFFMANSTEVEA	Haines Company, Inc.
	LAW OFFICE OF	Haines Company, Inc.
	ICE COLD BLAKJAK	Haines Company, Inc.

## FINDINGS

<u>Year</u>	<u>Uses</u>	<u>Source</u>
2006	PRODUCTIONS	Haines Company, Inc.
	JACK LEE FARMERS	Haines Company, Inc.
	JONES ERIC LAW	Haines Company, Inc.
	OFFICES	Haines Company, Inc.
	JOSEPH HAROUNI	Haines Company, Inc.
	ASSOCIATES	Haines Company, Inc.
	JOSEPH HAROUNI	Haines Company, Inc.
	ASSOCIATES	Haines Company, Inc.
	HEALTHCARECALIFORNIA LLC	Haines Company, Inc.
	KATZ & BLOCK	Haines Company, Inc.
	ATTYS	Haines Company, Inc.
	KATZ& BLOCK	Haines Company, Inc.
	ATTYS	Haines Company, Inc.
	KEELY RUSSELL D	Haines Company, Inc.
	KONSTAT ELENA	Haines Company, Inc.
	KRANITZCMPRT	Haines Company, Inc.
	KRANITZEPHRAIMP	Haines Company, Inc.
	ATr TY	Haines Company, Inc.
	L A CO PRTNRD FOR	Haines Company, Inc.
	PRGRSS BCDP	Haines Company, Inc.
	LAOBSTTRCL&	Haines Company, Inc.
	GYNCLGCLSOCINC	Haines Company, Inc.
	LASURGICAL	Haines Company, Inc.
	SOCIETY	Haines Company, Inc.
	LAC USC FORMER	Haines Company, Inc.
	RESIDENTS	Haines Company, Inc.
	LAWOFF 1 CE OF	Haines Company, Inc.
	FERINA NOVIN	Haines Company, Inc.
	LAWOFFICEOF	Haines Company, Inc.
	FERINA NOVIN	Haines Company, Inc.
	LAW OFFICES	Haines Company, Inc.
	FERENA NOVIN	Haines Company, Inc.
	LAWOFFICESOF	Haines Company, Inc.
	COCHRAN CHERRY	Haines Company, Inc.
	LAW OFFICES OF	Haines Company, Inc.
	PHILLIP FALESE	Haines Company, Inc.
	LEGAL OPTIONS INC	Haines Company, Inc.
	LEGAL OPTIONINC	Haines Company, Inc.

## FINDINGS

<u>Year</u>	<u>Uses</u>	<u>Source</u>
2006	ULTCHFIELD	Haines Company, Inc.
	ADVISORS INC	Haines Company, Inc.
	LOFTYIDEAS	Haines Company, Inc.
	MAID SIMPLE	Haines Company, Inc.
	SERVICES	Haines Company, Inc.
	MNANDELBAUM	Haines Company, Inc.
	SHERYLATTY	Haines Company, Inc.
	MANDELBAUM	Haines Company, Inc.
	SHERYL ATTY	Haines Company, Inc.
	MANDELBAUM	Haines Company, Inc.
	SHERYLATTY	Haines Company, Inc.
	MANN JEFF AATTY MARGARETMONOS	Haines Company, Inc.
	MICROGEAR	Haines Company, Inc.
	MINORITIES IN BUS	Haines Company, Inc.
	MAGAZINE	Haines Company, Inc.
	MONOS MARGARET	Haines Company, Inc.
	E LAW OFC OF	Haines Company, Inc.
	NAACP	Haines Company, Inc.
	NAACP	Haines Company, Inc.
	NAACP PRISON	Haines Company, Inc.
	PROGRAM	Haines Company, Inc.
	NAACP WESTERN	Haines Company, Inc.
	REGION YOUTH	Haines Company, Inc.
	NETMACHINEINC	Haines Company, Inc.
	NETROMEWEST	Haines Company, Inc.
	NOBELMETAL	Haines Company, Inc.
	TRADING CO	Haines Company, Inc.
	NOVINTIERNEY	Haines Company, Inc.
	OASISCHRISTIAN	Haines Company, Inc.
	CHURCH	Haines Company, Inc.
	OASIS MINISTRIES	Haines Company, Inc.
	OBSTETRICALU	Haines Company, Inc.
	GYNCLGCL ASMBLY	Haines Company, Inc.
	OLENO & OLENO	Haines Company, Inc.
	ATTYS	Haines Company, Inc.
	OLENOAND	Haines Company, Inc.
	OLENO ATTYS	Haines Company, Inc.
	OLENO ROBERTB	Haines Company, Inc.

## FINDINGS

<u>Year</u>	<u>Uses</u>	<u>Source</u>
2006	OLYMPIC LAW CENTER	Haines Company, Inc.
	ONYXS SOFTWARE	Haines Company, Inc.
	PARENTING	Haines Company, Inc.
	PUBLICATIONS OF PARKRAY INHO	Haines Company, Inc.
	ACCOUNTANCY	Haines Company, Inc.
	PARKER STEWART	Haines Company, Inc.
	LAW OFFICES OF PHASE 4 ORTHOTICS	Haines Company, Inc.
	PLANETFUNK	Haines Company, Inc.
	PLANETFUNKWEB	Haines Company, Inc.
	PLATINUM Tr Y	Haines Company, Inc.
	MRTG INC	Haines Company, Inc.
	POP RETAIL	Haines Company, Inc.
	RAYIPARK	Haines Company, Inc.
	ACCOUNTANCY	Haines Company, Inc.
	RELCO INDUSTRIES	Haines Company, Inc.
	RIPLEY AUDREY	Haines Company, Inc.
	ROBISON WILUAM C	Haines Company, Inc.
	LAW OFC OF SAUERSTEVEN	Haines Company, Inc.
	CHD ESQ	Haines Company, Inc.
	ARBTRTR	Haines Company, Inc.
	SHAKEYS	Haines Company, Inc.
	FRANCHISED DLRS	Haines Company, Inc.
	SIERRA EDWARD	Haines Company, Inc.
	SINGAPORE	Haines Company, Inc.
	TOURISM BOARD	Haines Company, Inc.
	SMARTAXASSOC	Haines Company, Inc.
	SMILOVE	Haines Company, Inc.
	JONATHAN ATTY	Haines Company, Inc.
	SMYTH & SMYTH	Haines Company, Inc.
	LAW OFFICES	Haines Company, Inc.
	SOCIETY OF	Haines Company, Inc.
	GRADUATE	Haines Company, Inc.
	SURGEONS	Haines Company, Inc.
	SPUCE MEDIA	Haines Company, Inc.

## FINDINGS

<u>Year</u>	<u>Uses</u>	<u>Source</u>
2006	STANDING	Haines Company, Inc.
	ENTERTAINMENT	Haines Company, Inc.
	STATE FARM INS	Haines Company, Inc.
	STROLLSTEVECPA	Haines Company, Inc.
	SYLMARK INC	Haines Company, Inc.
	SYLMARK INC	Haines Company, Inc.
	THELAW OFFICE OF	Haines Company, Inc.
	BRIAN KRANTZ	Haines Company, Inc.
	THE MEDICAL	Haines Company, Inc.
	ADVOCATE FAX	Haines Company, Inc.
	TIERNEYJOHNN	Haines Company, Inc.
	TILMAR TALENT	Haines Company, Inc.
	UNIVRSL	Haines Company, Inc.
	MERCHANTS INC	Haines Company, Inc.
	WACKENHUTCORP	Haines Company, Inc.
	WEAVER JOHN	Haines Company, Inc.
	ATr Y	Haines Company, Inc.
	WEBSTAR	Haines Company, Inc.
	MARKETING GROUP	Haines Company, Inc.
	WEINBERG	Haines Company, Inc.
CLIFFORD J ATTY	Haines Company, Inc.	
2004	SRV PROFESSIONAL PUBLICATION	Cole Information Services
	EDWARD SIERRA	Cole Information Services
	DENNIS KATZ	Cole Information Services
	JOHN DOMAS	Cole Information Services
	YITZCHAK ZEIDMAN	Cole Information Services
	JAMES COOPER	Cole Information Services
	ELENA KONSTAT	Cole Information Services
	JEFFREY GOLDMAN	Cole Information Services
	CLIFFORD WEINBERG	Cole Information Services
	EDGAR BONILLA	Cole Information Services
	ROBERT RICH	Cole Information Services
	JONATHAN WEXLER	Cole Information Services
	GORDON CUTLER	Cole Information Services
	JIMI MCDADE	Cole Information Services
	BARUCH COHEN	Cole Information Services
	NAACP WSTRN RGN I YOUTH & CLG	Cole Information Services
	BEST PRICE MOVERS INC	Cole Information Services



## FINDINGS

<u>Year</u>	<u>Uses</u>	<u>Source</u>
2004	COOPERFIELD DEVELOPMENT	Cole Information Services
	NETMACHINE INC	Cole Information Services
	LAW OFFICE OF PHILIP FALESE	Cole Information Services
	LAW OFFICE WILLIAM C ROBISON	Cole Information Services
	ICE COLD BLAKJAK PRODUCTIONS INC	Cole Information Services
	THE LAW FIRM DENNIS P BLOCK AS	Cole Information Services
	KRANITZ COMPARET SARROW PRFSN	Cole Information Services
	FRAM KENNETH B LAW OFFICES	Cole Information Services
	METRO SURETY & CSLTY INS SRVC	Cole Information Services
	ERP CONSULTING INC	Cole Information Services
	COCHRAN SHERRARD & ASSOCS INC	Cole Information Services
	BAYARD ADVERTISING	Cole Information Services
	SMILOVE JONATHAN LAW OFFICE	Cole Information Services
	EDWARD SIERRA ATTY AT LAW	Cole Information Services
	VOCATIONAL EXPLORATION SERVICE INC	Cole Information Services
	CHERRY COCHRAN SMITH	Cole Information Services
	BLAK ICE MUSIC PUBLISHING	Cole Information Services
	STEVEN SAUER ESQ	Cole Information Services
	CHINA USA TRADERS BUREAU	Cole Information Services
	LA CO	Cole Information Services
	TILMAR TALENT	Cole Information Services
	MIKE RAZI LAW OFFICES	Cole Information Services
	NOBEL MEADOW TRADING CO	Cole Information Services
	LITCHFIELD ADVISORS INC	Cole Information Services
	LAW OFFICES OF FERENA NOVIN	Cole Information Services
	INTERDOTIVE MEDIA	Cole Information Services
	BUN & THIGH ROLLER LLC	Cole Information Services
	SHERYL MANDELBAUM	Cole Information Services
	ASCTN OF PRO IN BSNS MNGMNT	Cole Information Services
	LAW OFFICES OF STEWART M PRKR	Cole Information Services
	JAMES P COOPER III ATTY AT LAW	Cole Information Services
	SMYTH & SMYTH LAW OFFICES	Cole Information Services
	ELITE FINANCIAL SOLUTION	Cole Information Services
	PEKAO TRADING CORP	Cole Information Services
	GAMETIME COMMUNICATIONS	Cole Information Services
	STRUCTURAL ENGINEERING	Cole Information Services
	SBI & ASSOCS	Cole Information Services

## FINDINGS

<u>Year</u>	<u>Uses</u>	<u>Source</u>
2004	PHASE4 ORTHOTICS	Cole Information Services
	CUTLER GORDON	Cole Information Services
	AUDREY RIPLEY	Cole Information Services
	BLAK ICE RECORDS INC	Cole Information Services
	BREITER BRIAN LAW OFFICES	Cole Information Services
	BOOKKEEPING BY MYRNA	Cole Information Services
	MPS GLOBAL INC	Cole Information Services
	RUSSELL D KEELY	Cole Information Services
	CITY & REGIONAL MAGAZINE ASCTN	Cole Information Services
	JEFF A MANN ATTY AT LAW	Cole Information Services
2000	MARIETTE GISLENE PHD	Cole Information Services
	BUILDING	Haines & Company
	ABRAMSON L H ATTY	Haines & Company
	ACCELERATED FRCLSRE	Haines & Company
	ACCLAIM GROUP INC	Haines & Company
	ADVANCED INFO	Haines & Company
	ADVANCED INFORMATION SEBVICES 3233 BS	Haines & Company
	AIRTRAFFIC COMMUNICATIONS 323 96 W4 0 B	Haines & Company
	ALLSTAFF ARTIST CASTING	Haines & Company
	ALLSTAFF TEMP SERV	Haines & Company
	AMER MEDIATION SERVICE	Haines & Company
	AMPCO PARKING 323 931 4t	Haines & Company
	BLOCK DENNIS P ATTY	Haines & Company
	BOARDWALK PROPERTIES 323 692 M 71	Haines & Company
	BOOKKEEPING BY MYRHA	Haines & Company
	BRODY DAVID & CO	Haines & Company
	BURG LESLIE C ATTY	Haines & Company
	C & H FINANCIAL	Haines & Company
	CA ATTORNEYS CRIMINAL JUSTICE 3239 S	Haines & Company
	CA INDUSTRIAL BLDG OWNRS ALNCE	Haines & Company
	CANTRELL HAMPTON N LAW OFFICES	Haines & Company
	CHAPMAN SHAWN 323 9 1600 I CHINA USA TRADERS BUREAU	Haines & Company
	COCHRAN CNSLTHG CO 323 913a	Haines & Company
	COCHRAN JOHNNIE JR	Haines & Company
	COCHRAN SHERBARD CO	Haines & Company

## FINDINGS

<u>Year</u>	<u>Uses</u>	<u>Source</u>
2000	COHEN BARUCH C LAW OFFICES OF	Haines & Company
	COHEN PAUL F ATTY	Haines & Company
	COMPARET THOS ATTY	Haines & Company
	COPPERFIELD INVSTMT	Haines & Company
	COUNTRYWIDE HEALTH CARE	Haines & Company
	CRUMBLISH MARTINS G ATTY 323 S 93 12 4 + CUTLER GORDON B ATTY	Haines & Company
	D P I	Haines & Company
	DANIELS CLARENCE 323 931 630 t DAVID BRODY & CO	Haines & Company
	DIVORCE CLINIC	Haines & Company
	DUNN BRIAN T	Haines & Company
	EDWARD E FINCH & CO	Haines & Company
	ELEGANCE INTL INC	Haines & Company
	ENGLER CHARLES CPA	Haines & Company
	ENGLER & WEBB A PROF ACCTCY CORP	Haines & Company
	ENTERPRISE PUBLISHING	Haines & Company
	ENTERTECH DISTRIBUTION INC	Haines & Company
	EXCELLENT IN HOMECARE INC	Haines & Company
	FERRER ERIC G	Haines & Company
	FINCH EDWARD E & CO	Haines & Company
	FRAM KENNETH B LAW OFFICES OF	Haines & Company
	GARRETT CHARLES R JR	Haines & Company
	GEILIM GILBERT ATTY 3234937 SS	Haines & Company
	WILSHIRE BLVD GLOVE SPECALALTIES WEST INC	Haines & Company
	GOLDEN ESCROW INC	Haines & Company
	GOLDMAN JEFFREY ALLAN ATTY	Haines & Company
	GUERRERO & ASSOCIATES	Haines & Company
	HAITI AMERICA SOC	Haines & Company
	HALEY ANNE P ATTY	Haines & Company
	HANLUCK USA LIMITED	Haines & Company
	HAROUNI JOSEPH	Haines & Company
	HARRIS EDDIE J ATTY	Haines & Company
	HARWELL LEE JR ATTORNEY LAW	Haines & Company
	HILLWILLIAMS C ATTY	Haines & Company
	HOFFMAN JOSEPH LAW OFFICES OF	Haines & Company
	INNEROI	Haines & Company
	JACK LEE FARMERS INS	Haines & Company

## FINDINGS

<u>Year</u>	<u>Uses</u>	<u>Source</u>
2000	JONES ERIC L ATTY	Haines & Company
	JUNGLE INTERACTIVE	Haines & Company
	KARZEN COMMUNICATIONS	Haines & Company
	KATZ & BLOCK ATTYS	Haines & Company
	KEELY RUSSELL D	Haines & Company
	KRANITZ CMPRT SRRW	Haines & Company
	KRANITZ E P ATTY	Haines & Company
	LA CO BCEDP PRTRND PRGRSS	Haines & Company
	LA COUNTY PARTNERED FOR PRGRSS	Haines & Company
	LATIPAC LTD	Haines & Company
	LAW OFC FRANKUN L FERGUSON JR	Haines & Company
	LAW OFCS COCHRAN J L JR ATTY	Haines & Company
	LAW OFCS KENJI TATSUGI	Haines & Company
	LAW OFCS MARK DICKERSON	Haines & Company
	LEEDOM SECURITY SERVICES	Haines & Company
	MANDELBAUM SHERYL ATTY AT LAW	Haines & Company
	MANN JEFF A ATTY	Haines & Company
	MARIETTE GISLENE	Haines & Company
	MENES RECORDS INC 323 96 S 2 B	Haines & Company
	MINORITIES IN BUS MAGAZINE	Haines & Company
	MIRACLE SOFTWARE SYSTEMS	Haines & Company
	MULLER KING MATHYS ACKER & LOPEZ	Haines & Company
	N A A C P WESTERN	Haines & Company
	NAACP IMAGE AWARDS	Haines & Company
	NOBEL MEADOW TRADING CO	Haines & Company
	NOBEL METAL TRADING CO	Haines & Company
	NURSEFIHIDERS INCORPORATED	Haines & Company
	NURSES REGISTRY	Haines & Company
	Q LENO AND O LENO ATTYS	Haines & Company
	OLENO ROBERT B ATTY 32 W 51 5080	Haines & Company
	OASIS CHRISTIAN CHURCH	Haines & Company
	ONYX SOFTWARE INC	Haines & Company
	PARK RAY ACCOUNTNCY	Haines & Company
	PEKAO TRADING CORP	Haines & Company
	PLANET FUNK	Haines & Company
	PRECISIONNET CABLING INC	Haines & Company
	RAYMOND DIONCHERIE	Haines & Company

## FINDINGS

<u>Year</u>	<u>Uses</u>	<u>Source</u>
2000	REVEALED SOLUTIONS INC	Haines & Company
	RIPLEY AUDREY ATTY	Haines & Company
	RUBIN INVESTMENT GROUP	Haines & Company
	SAUER STEVEN RICHD ESQ ARBTRTR	Haines & Company
	SCHMIDT THOS D ATTY	Haines & Company
	SIERRA EDWARD ATTY	Haines & Company
	SMILOVE JONATHAN ATTY	Haines & Company
	SMILOVE JONATHAN LAW OFFICES	Haines & Company
	SMYTH ANDREW ATTY	Haines & Company
	SMYTH & SMYTH LAW	Haines & Company
	STAT MEOICAL SERVICES INC	Haines & Company
	STEWART CAMERON A	Haines & Company
	STROLL STEVEN CPA	Haines & Company
	SYLMARK INC	Haines & Company
	ULTRA PARALEGAL SERVICES	Haines & Company
	ULTRA SERVICES	Haines & Company
	V E S INC	Haines & Company
	VOCATIONAL EXPLORTN	Haines & Company
	WACKENHUT CORP THE	Haines & Company
	WEAVER JOHN ATTY	Haines & Company
	WEINBAUM & YALAMANCHI CPA	Haines & Company
	WILLIAMS G GREGORY LAW OFFICES	Haines & Company
	WILSHRE ENTERPRISES INC	Haines & Company
	WILSON DONALD ATTY	Haines & Company
	WIRE THOMAS R	Haines & Company
	YOUNGS CAFE & GIFTS	Haines & Company
	1999	COMMERCIAL CAPITAL LLC
OASIS CHRISTIAN CHURCH		Cole Information Services
SEVEN M ENTERPRISES		Cole Information Services
YOUNGS CAFE & GIFTS		Cole Information Services
CHAPMAN SHAWN		Cole Information Services
GEILIM GILBERT ATTORNEY		Cole Information Services
LATIPAC LIMITED		Cole Information Services
LEEDOM SECURITY SERVICES		Cole Information Services
SMILOVE JONATHAN ATTORNEY AT LAW		Cole Information Services
COMPARET THOMAS M ATTORNEY		Cole Information Services
LAW OFFICE OF FRANKLIN L FERGUSON JR		Cole Information Services

## FINDINGS

<u>Year</u>	<u>Uses</u>	<u>Source</u>
1999	ELEGANCE INTERNATIONAL ACADEMY OF PROFESSIONAL MAK	Cole Information Services
	COUNTRY STAR RESTAURANTS	Cole Information Services
	BOOKKEEPING BY MYRNA	Cole Information Services
	ALLSTAFF ARTIST CASTING	Cole Information Services
	WEINBERG CLIFFORD J ATTORNEY	Cole Information Services
	UNITED CALLING NETWORK INCORPORATED	Cole Information Services
	SMILOVE JONATHAN LAW OFFICES OF	Cole Information Services
	WILLIAMS G GREGORY LAW OFFICES OF	Cole Information Services
	EXCELLENT IN HOME CARE INCORPORATED	Cole Information Services
	COPPERFIELD INVESTMENT & DEVELOPMENT COMPANY	Cole Information Services
	ADVANCED INFORMATION SERVICES	Cole Information Services
	LAW OFFICES OF KENJI TATSUGI	Cole Information Services
	HARRIS EDDIE J ATTORNEY	Cole Information Services
	JONES ERIC LAW OFFICES	Cole Information Services
	LAW OFFICES OF COCHRAN JOHNNIE L JR ATTORNEY	Cole Information Services
	DANIELS CLARENCE	Cole Information Services
	GOLDMAN JEFFREY ALLEN ATTORNEY AT LAW	Cole Information Services
	HALEY ANNE P ATTORNEY	Cole Information Services
	ATTORNEY MARK DICKERSON	Cole Information Services
	ANSELL HERBERT M	Cole Information Services
	ABRAMSON LESLIE H ATTORNEY	Cole Information Services
	MAJOR HELP CENTER INCORPORATED	Cole Information Services
	US GOVERNMENT FED MEDIATION & CONCILIATION SERVICE	Cole Information Services
	ELGNC INTERNATIONAL INCORPORATED ACADEMY OF PRO MAKE UP	Cole Information Services
	COUNTRYWIDE HEALTH CARE	Cole Information Services
	ANSELL GERALD ATTORNEY	Cole Information Services
	UNITED STATES GOVERNMENT DISTRICT COURT	Cole Information Services
	STROLL STEVEN CPA	Cole Information Services
	RAYMOND DION CHERIE	Cole Information Services
	ENGLER & WEBB A PRO ACCTNCY CORPORATION	Cole Information Services

## FINDINGS

<u>Year</u>	<u>Uses</u>	<u>Source</u>
1999	ULTRA PARALEGAL SERVICES	Cole Information Services
	APPS PARA MEDICAL SERVICES	Cole Information Services
	ADVANCED LOAN PROCESSING SE	Cole Information Services
	MANDELBAUM SHERYL ATTORNEY AT LAW	Cole Information Services
	WACKENHUT CORPORATION THE	Cole Information Services
	MICRO GROUP	Cole Information Services
	IMAGE MICRO	Cole Information Services
	BLOCK & KATZ ATTORNEYS	Cole Information Services
	HOFFMAN JOSEPH LAW OFFICES OF	Cole Information Services
	AMPCO PARKING GARAGES	Cole Information Services
	WMC MORTGAGE CORPORATION	Cole Information Services
	SHIN PRO	Cole Information Services
	J W MESSNER	Cole Information Services
	BLOCK DENNIS P KATZ & BLOCK ATTORNEYS	Cole Information Services
	KATZ & BLOCK ATTORNEYS	Cole Information Services
	HILL WILLIAMS CLARA L ATTORNEY	Cole Information Services
	HAROUNI JOSEPH ARCHTL ENGNRNG	Cole Information Services
	L A COUNTY PARTNERED FOR PROGRESS BCEDP	Cole Information Services
	CUTLER GORDON B ATTORNEY	Cole Information Services
	RODNEY BANAFSHEHA	Cole Information Services
	ELENA KONSTAT	Cole Information Services
	JEFFREY GOLDMAN	Cole Information Services
	GORDON CUTLER	Cole Information Services
	NOY HAYUN	Cole Information Services
	FERRER ERIC G	Cole Information Services
	DUNN BRIAN T	Cole Information Services
	ACCELERATED FORECLOSURE SERVICES INCORPORATED	Cole Information Services
	STEWART CAMERON A	Cole Information Services
	CALIF INDUSTRIAL BUILDING OWNERS ALLIANCE INCORPORATED	Cole Information Services
	KEELY RUSSELL D	Cole Information Services
	BRODY DAVID & COMPANY	Cole Information Services
	FRAM KENNETH B LAW OFFICES OF	Cole Information Services
	PARK RAY INHO ACCOUNTANCY CORPORATION	Cole Information Services
	STAT NURSES REGISTRY	Cole Information Services
	C & H FINANCIAL	Cole Information Services

## FINDINGS

<u>Year</u>	<u>Uses</u>	<u>Source</u>
1999	LEEDOM SECURITY SERVICES	Cole Information Services
	NAACP IMAGE AWARDS	Cole Information Services
	DIVORCE CLINIC	Cole Information Services
	PRECISION-NET CABLING INCORPORATED	Cole Information Services
	ACCELERATED FORECLOSURE SERVICES INCORPORATED	Cole Information Services
	SCHMIDT THOMAS D ATTORNEY	Cole Information Services
	MINORITIES IN BUSINESS MAGAZINE	Cole Information Services
	SMYTH & SMYTH LAW OFFICES	Cole Information Services
	COHEN PAUL FRED ATTORNEY	Cole Information Services
	NAACP WESTERN REGIONAL OFFICE	Cole Information Services
	ALLSTAFF TEMPORARY SERVICES INCORPORATED	Cole Information Services
	PEKAO TRADING CORPORATION	Cole Information Services
	BURG LESLIE C ATTORNEY	Cole Information Services
	OLENO ROBERT B ATTORNEY	Cole Information Services
	MULLER KING MATHYS ACKER & LOPEZ CPA	Cole Information Services
	WEAVER JOHN ATTORNEY AT LAW	Cole Information Services
	WILSON DONALD K ATTORNEY	Cole Information Services
	JUNGLE INTERACTIVE	Cole Information Services
	SYSTEMP	Cole Information Services
	CANTRELL HAMPTON N LAW OFFICES OF	Cole Information Services
	DANNY WEINBAUM & YALAMANCHI CPA	Cole Information Services
	HOME SAVINGS OF AMERICA WILSHIRE	Cole Information Services
	NOBEL METAL TRADING COMPANY	Cole Information Services
	VOCATIONAL EXPLORATION SERVICES INCORPORATED	Cole Information Services
	JACK LEE FARMERS INS	Cole Information Services
	COCHRAN JOHNNIE L JR	Cole Information Services
	EDWARD E FINCH & COMPANY INCORPORATED	Cole Information Services
	L A COUNTY BCEDP PARTNERED FOR PROGRESS	Cole Information Services
	GARRETT JR CHARLES R	Cole Information Services
	MARIETTE GISLENE PHD	Cole Information Services
	CALIF ATTORNEYS FOR CRIMINAL JUSTICE	Cole Information Services



## FINDINGS

<u>Year</u>	<u>Uses</u>	<u>Source</u>
1999	COCHRAN SHERRARD REALTY COMPANY	Cole Information Services
	KARZEN COMMUNICATIONS	Cole Information Services
	LAW OFFICES OF MARK DICKERSON	Cole Information Services
	KRANITZ EPHRAIM P ATTORNEY	Cole Information Services
	GUERRERO & ASSOCIATES INCORPORATED	Cole Information Services
	HAITI AMERICA SOCIETY	Cole Information Services
	HARWELL LEE JR ATTORNEY AT LAW	Cole Information Services
	AMERICAN MEDIATION SERVICES	Cole Information Services
	MORRISSEY MARCIA ATTORNEY	Cole Information Services
	ENGLER CHARLES CPA	Cole Information Services
	RIPLEY AUDREY ATTORNEY	Cole Information Services
	ACCLAIM GROUP INCORPORATED	Cole Information Services
	BOARDWALK PROPERTIES	Cole Information Services
	FINE RICK ATTORNEY AT LAW	Cole Information Services
	MANN JEFF A ATTORNEY AT LAW	Cole Information Services
1995	VES INCORPORATED	Cole Information Services
	REVEALED SOLUTIONS INCORPORATED	Cole Information Services
	Hatcher Coaxum Hewitt Grimes & Manning attys	Pacific Bell
	Hatcher Coaxum Hewitt Grimes & Manning attys	Pacific Bell
	Katz & Block attys	Pacific Bell
1994	HATCHER COAXUM HEWITT GRIMES & MANNING ATTYS	Pacific Bell
	KATZ&BLOCK ATTY	Cole Information Services
	SCHWARTZ CONSTRUCTION	Cole Information Services
	PAUL F COHEN LAW OFFICES	Cole Information Services
	AMPCO PARKING	Cole Information Services
	LENDING NETWORK	Cole Information Services
	CHANIUSS FARMS CO	Cole Information Services
	BEST FINANCE CORP	Cole Information Services
	CLARK CHAS JR ATTY	Cole Information Services
	PACIFIC LEGAL PLAN INC	Cole Information Services
	LEWIS MILES ORNELAZ & MESTMAN	Cole Information Services
	RIPLEY & ASSOC LAW OFFICES	Cole Information Services
	JEAN KEELY	Cole Information Services
	ANA R SCHVARTZ	Cole Information Services
DJORDJEVIC MILLER & ASSN	Cole Information Services	

## FINDINGS

<u>Year</u>	<u>Uses</u>	<u>Source</u>
1994	BRANDON SYSTEMS CORP	Cole Information Services
	MAUPIN CUTLER & TEPLINSKY	Cole Information Services
	WEISNER&LAFFEY LAW	Cole Information Services
	PEKAO TRADING CORP	Cole Information Services
	NATL PARKINSON INC	Cole Information Services
	ERIC L JONES	Cole Information Services
	US CONSUMER PRODUCT SAFETY	Cole Information Services
	HIGHLD EXPRSS	Cole Information Services
	BANK OF AMERICA	Cole Information Services
	HAMILTON INVESTMENT	Cole Information Services
	MANDELBAUM S ATTY	Cole Information Services
	JOSEPH R LOWENSTEIN	Cole Information Services
	WILFRED BROOKS LAW OFFICE	Cole Information Services
	FLAIR COMMUNICATIONS AGENCY	Cole Information Services
	MAN TOURS USA	Cole Information Services
	HOUSEHOLD BANK	Cole Information Services
	ELEGANCE INTERNATIONAL INC	Cole Information Services
	MORDEHAY CARMEL	Cole Information Services
	APPEL MANGMNT SERV	Cole Information Services
	MICHELMAN & MICHELMAN	Cole Information Services
	SCOTT SKLAR LAW OFFICES	Cole Information Services
	GEORGE DJORDJEVIC DESIGN	Cole Information Services
	KING COMPANIES THE	Cole Information Services
	LEWHAN INC	Cole Information Services
	ADVANCED INFORMATION SVC	Cole Information Services
	JAMES O FOSTER LAW OFFICES	Cole Information Services
	KAREN R BRITTEN	Cole Information Services
	MULLER KING BLACK MATHYS	Cole Information Services
	CONCORD INVESTMENTS INC	Cole Information Services
	WEST CST HOME LOAN	Cole Information Services
	EDWARD E FINCH & CO	Cole Information Services
	KATHE R MOORE	Cole Information Services
GERALD ANSELL	Cole Information Services	
DAPEER & HIRSCH	Cole Information Services	
CRESMER WOODWARD OMARA INC	Cole Information Services	
1991	Word Processors Personnel Service	Pacific Bell
	AMERICAN RESIDENTIAL MORTGAGE CORPORATION	Pacific Bell
	BROWNSTUARTCPA	Pacific Bell

## FINDINGS

<u>Year</u>	<u>Uses</u>	<u>Source</u>
1991	HART-NIBBRIG HAROLD CATTY	Pacific Bell
	IMPERIALSAVINGS	Pacific Bell
	MANNING & HART-NIHBRIG A LAW CORP	Pacific Bell
	MANNING HOWARD JRATTY	Pacific Bell
	THOMPSON LYNNEEATTY	Pacific Bell
	WORD PROCESSORS PERSONNEL SERVICE	Pacific Bell
	Katz & Block attys	Pacific Bell
	Katz Boris	Pacific Bell
	Katz Bret	Pacific Bell
	Katz Brian	Pacific Bell
	Katz Brian & Mary	Pacific Bell
	Permanent Placement	Pacific Bell
	Temporary Placement	Pacific Bell
	American Residential Mortgage Corporation	Pacific Bell
	Brown Stuart CPA	Pacific Bell
	Hart Nibbrig Harold Catty	Pacific Bell
	Wilshire	Pacific Bell
	Manning & Hart Nihbrig A Law Corp	Pacific Bell
	Manning Howard Jratty	Pacific Bell
	Manning Insurance Services	Pacific Bell
	Thompson Lynne Eatty	Pacific Bell
	Thompson M SANTA MONICA 4501803	Pacific Bell
	Thompson M PACIFIC PALISADES	Pacific Bell
	Thompson M BEL AIR 4728817	Pacific Bell
	Thompson M 5584398	Pacific Bell
	WORD PROCESSORS PERSONNEL SERVICE	Pacific Bell
	Word Pros VENICE 3921953	Pacific Bell
1990	ABC INS AGCY	Pacific Bell
	ABRAMSON LESLIE H ATTY	Pacific Bell
	ADVANCED INFORMATION SERVICES	Pacific Bell
	AMERICAN RESIDENTIAL MORTGAGE CORPORATION	Pacific Bell
	AMHERST COS	Pacific Bell
	BAUERMEISTER & HOLTZEN INS AGTS	Pacific Bell
	BELL ED ALLEN ATTY	Pacific Bell
	BENADON JACK CPA	Pacific Bell

## FINDINGS

<u>Year</u>	<u>Uses</u>	<u>Source</u>
1990	BRENNAN AUTO INSURANCE BROKERS	Pacific Bell
	C & H FINANCIAL	Pacific Bell
	CERAMIC TILE MARKETING CORP	Pacific Bell
	CERAMIC TILE MARKETING CORP	Pacific Bell
	CHEESEMAN KATHY RLTY	Pacific Bell
	CHEESEMAN LAW	Pacific Bell
	COCHRAN JOHNNIE L JR ATTY	Pacific Bell
	COCHRAN SHERRARD REALTY CO	Pacific Bell
	COMPARET THOMAS M ATTY	Pacific Bell
	COOKING LIGHT MAGAZINE	Pacific Bell
	COPPERFIELD INVESTMENT A DEVELOPMENT CO	Pacific Bell
	DAVID BRODY & CO	Pacific Bell
	DE ARMAS JOSEPH CPA	Pacific Bell
	DJORDJEVIC GEORGE DESIGN	Pacific Bell
	DJORDJEVIC MILLER & ASSNS	Pacific Bell
	DOUGLAS CARL E	Pacific Bell
	EBERLY COMPANY	Pacific Bell
	EVANS EARL E ATTY	Pacific Bell
	FERRER ERIC G	Pacific Bell
	FIRST IMPERIAL INVESTOR SERVICES INC	Pacific Bell
	FIRST LOS ANGELES BUSINESS MANAGEMENT	Pacific Bell
	FOSTER JAMES ATTY	Pacific Bell
	FOSTER & RIPLEY ATTYS	Pacific Bell
	GINSBERG DAVID A	Pacific Bell
	GUERRERO & ASSOCIATES INC	Pacific Bell
	HARRIS EDDIE J ATTY	Pacific Bell
	HART-NIBBRIG HAROLD ATTY	Pacific Bell
	HAYES BILL	Pacific Bell
	HIGHLAND EXPRESS	Pacific Bell
	HOLTZEN & BAUERMEISTER INS AGTS	Pacific Bell
	IMPERIAL SAVINGS WILSHIRE	Pacific Bell
	INLAND FINANCIAL SERVICES	Pacific Bell
	J & F CONSTRUCTION	Pacific Bell
	KASS INVESTMENT CO	Pacific Bell
	KASS MARSHALL I LOUART CORP	Pacific Bell
	KEPNER THOMAS H DR	Pacific Bell

## FINDINGS

<u>Year</u>	<u>Uses</u>	<u>Source</u>
1990	KEPNER THOMAS J DR	Pacific Bell
	KING COMPANIES THE	Pacific Bell
	KIN PARK INC	Pacific Bell
	KRANITZ COMPARET SARROW PROFESSIONAL COMP ATTYS	Pacific Bell
	KRANITZ EPHRAIM P ATTY	Pacific Bell
	LEATERWOOD FELIX E	Pacific Bell
	LEATHERWOOD AGNES REALTY	Pacific Bell
	LOUART CORP	Pacific Bell
	M B GIFTS	Pacific Bell
	MALICK PETER BENSON CPA	Pacific Bell
	MANNING & HURT NIBBRIG ATTYS	Pacific Bell
	MANNING & HART NIBBRIG A LAW CORP	Pacific Bell
	MANNING HOWARD JR ATTY	Pacific Bell
	MCKESSON W KEVIN	Pacific Bell
	MEDIA TECHNIQUE INC	Pacific Bell
	MEYER BENADON SHAPIRO CPA	Pacific Bell
	MEYER MELVIN M CPA	Pacific Bell
	MITCHELL MICHAEL R ATTY	Pacific Bell
	MORDEHAY CARMEL OFC	Pacific Bell
	MORRISSEY MARCIA ATTY	Pacific Bell
	MORTGAGE IN TRUTH	Pacific Bell
	NABEJUN U S A INC	Pacific Bell
	OCEAN SEVEN CORP	Pacific Bell
	PARK RAY INHO ACCOUNTANCY CORP	Pacific Bell
	REXON ENTERPRISES	Pacific Bell
	RIPLEY AUDREY FOSTER & RIPLEY ATTYS	Pacific Bell
	ROBERSON KENNETH E ATTY	Pacific Bell
	ROSEN TOVA CPA	Pacific Bell
	SCHVARTZ ANA R ATTY	Pacific Bell
	SCHWARTZ ANA R ATTY	Pacific Bell
	SECURITY PACIFIC BANK OFFICES LOS ANGELES WILSHIRE & HIGHLAND OFFICE	Pacific Bell
	SHAPIRO STUART CPA	Pacific Bell
	SOONG YEE ENTERPRISES	Pacific Bell
	SOONG YEE ENTERPRISES INC	Pacific Bell
	SOUTHERN LIVING MAGAZINE	Pacific Bell

## FINDINGS

<u>Year</u>	<u>Uses</u>	<u>Source</u>
1990	STANLEY BARBER SOUTHARD BROWN & ASSOCIATES	Pacific Bell
	UNGAR DEVELOPMENT CO	Pacific Bell
	VILTZ STANLEY B	Pacific Bell
	VOCATIONAL EXPLORATION SERVICE INC	Pacific Bell
	WORD PROCESSORS PERSONNEL SERVICE	Pacific Bell
1986	ABC INS AGCY	Pacific Bell
	ABRAMSON LESLIE H ATTY	Pacific Bell
	ACCOUNT A BILITIES PERSONNEL SERVICES	Pacific Bell
	ADVANCED INFORMATION SERVICES	Pacific Bell
	AMHERST COMPANY	Pacific Bell
	BARTON RIVIN REALTY	Pacific Bell
	BAUERMEISTER & HOLTZEN INS AGTS	Pacific Bell
	BENADON JACK CPA	Pacific Bell
	BERKETT LLOYD S INS	Pacific Bell
	CERAMIC TILE MARKETING CORP	Pacific Bell
	CERAMIC TILE MARKETING CORP	Pacific Bell
	CERAMIC TILE MARKETING CORP	Pacific Bell
	CHANDLER LORENA M ATTY M	Pacific Bell
	CHEESEMAN & HAYES RL EST	Pacific Bell
	CHEESEMAN KATHY RLTY	Pacific Bell
	CHEESEMAN LAW	Pacific Bell
	COCHRAN JOHNNIE L JR ATTY	Pacific Bell
	COCHRAN-SHERRARD REALTY CO	Pacific Bell
	COMPARET THOMAS M ATTY	Pacific Bell
	COMPUTER SOLUTIONS UNLIMITED	Pacific Bell
	CREATIVE IDEAS FOR LIVING	Pacific Bell
	DAVID BRODY & CO	Pacific Bell
	DE ARMAS JOSEPH CPA	Pacific Bell
	DECORATING & CRAFT IDEAS MAGAZINE	Pacific Bell
	EBERLY COMPANY	Pacific Bell
	EGLIN JOS B ATTY	Pacific Bell
	FERRER ERIC G	Pacific Bell
	FIRST LOS ANGELES ACCOUNTING GROUP	Pacific Bell
	FLATE RONALD A ATTY	Pacific Bell
	GREEN JOAN WHITESIDE ATTY	Pacific Bell

## FINDINGS

<u>Year</u>	<u>Uses</u>	<u>Source</u>
1986	GREEN JOAN WHITESIDE ATTY	Pacific Bell
	GUERRERO & ASSOCIATES INC	Pacific Bell
	HARRIS EDDIE J ATTY	Pacific Bell
	HART NIBBRIG HAROLD	Pacific Bell
	HAYES BILL	Pacific Bell
	HIGHLAND EXPRESS	Pacific Bell
	HOLTZEN & BAUERMEISTER INS AGTS	Pacific Bell
	IMPERIAL SAVINGS LOS ANGELES	Pacific Bell
	IMPERIAL SAVINGS FUNDS ACQUISTION	Pacific Bell
	INTERNATIONAL MASTERS PUBLISHERS INC	Pacific Bell
	J F CONSTRUCTION	Pacific Bell
	KASS INVESTMENT CO	Pacific Bell
	KASS MARSHALL I LOUART CORP	Pacific Bell
	KIN PARK INC	Pacific Bell
	KRANITZ COMPARET SARROW PROFESSIONAL COMP ATTYS	Pacific Bell
	KRANITZ EPHRAIM P ATTY	Pacific Bell
	LATTAKER PEARL ATTY	Pacific Bell
	LEATERWOOD FELIX E	Pacific Bell
	LEATHERWOOD AGNES REALTY	Pacific Bell
	LOMAX & GREEN ATTYS	Pacific Bell
	LOMAX MELAINE E ATTY	Pacific Bell
	LOUART CORP	Pacific Bell
	M B GIFTS	Pacific Bell
	MANNING & HART-NIBBRIG ATTYS	Pacific Bell
	MANNING & HART-NIBBRIG A LAW CORP	Pacific Bell
	MANNING HOWARD JR ATTY N	Pacific Bell
	MCKESSON W KEVIN	Pacific Bell
	MEYER BENADON SHAPIRO CPA	Pacific Bell
	MEYER MELVIN M CPA	Pacific Bell
	MITCHELL MICHAEL R ATTY	Pacific Bell
	MORRISSEY MARCIA ATTY	Pacific Bell
	MY GREAT RECIPES	Pacific Bell
	NABEJUN USA INC	Pacific Bell
	NATIONAL JEWISH CENTER FOR IMMUNOLOGY & RESPIRATORY MEDICINE	Pacific Bell

## FINDINGS

<u>Year</u>	<u>Uses</u>	<u>Source</u>
1986	NATIONAL JEWISH CENTER FOR IMMUNOLOGY & RESPIRATORY MEDICINE	Pacific Bell
	NATL JEWISH HOSPITAL & RESEARCH CENTER-NATL ASTHMA CENTER	Pacific Bell
	PARK RAY INHO ACCOUNTANCY CORP	Pacific Bell
	QUIGG VINCENT J ATTY	Pacific Bell
	REXON ENTERPRISES	Pacific Bell
	RIVIN BARTON REALTY	Pacific Bell
	ROBERSON KENNETH E ATTY	Pacific Bell
	RON REALTY	Pacific Bell
	RON REALTY	Pacific Bell
	SARROW JEROME H ATTY	Pacific Bell
	SCHVARTZ ANA R ATTY	Pacific Bell
	SHAPIRO STUART CPA	Pacific Bell
	SOUTHERN LIVING MAGAZINE	Pacific Bell
	STANLEY BARBER SOUTHARD BROWN & ASSOC	Pacific Bell
	TOULON INC	Pacific Bell
	UNGAR DEVELOPMENT CO	Pacific Bell
	VILTZ STANLEY B	Pacific Bell
	VOCATIONAL EXPLORATION SERVICE INC	Pacific Bell
	WORD PROCESSORS PERSONNEL SERVICE	Pacific Bell
	YOUNG ADAM INC	Pacific Bell
	RIVIN WENZEL & CO CPA OFC LA	Pacific Bell
1985	ACCOUNT ABILITIES PERSONNEL SERVICES	Pacific Bell
	Eglin Jas Bl atty	Pacific Bell
	ACCOUNT ABILITIES PERSONNEL SERVICES	Pacific Bell
	MANNING & HART-NIBBRIG A LAW CORP	Pacific Bell
	MANNING HOWARD JR ATTY	Pacific Bell
	NATI JEWISH HOSPITAL & RESEARCH CENTER-NATI ASTHMA CENTER	Pacific Bell
	NIBBRIG-HART HAROLD C ATTY	Pacific Bell
	THOMPSON LYNNE E ATTY	Pacific Bell
	WORD PROCESSORS PERSONNEL SERVICE	Pacific Bell



## FINDINGS

<u>Year</u>	<u>Uses</u>	<u>Source</u>
1985	ACCOUNT ABILITIES PERSONNEL SERVICES	Pacific Bell
	MANNING & HART NIBBRIG ATTYS	Pacific Bell
	WORD PROCESSORS PERSONNEL SERVICE	Pacific Bell
	WORD PROCESSORS PERSONNEL SERVICE	Pacific Bell
1981	ABC INS AGCY	Pacific Telephone
	INS MANAGERS	Pacific Telephone
	AMERICA KUKDONG INC	Pacific Telephone
	AMHERST CO THE	Pacific Telephone
	ASSOCIATION FOR ADVANCED TRAINING	Pacific Telephone
	BARTON RIVIN REALTY	Pacific Telephone
	BAUERMEISTER & HOITZEN INS AGTS	Pacific Telephone
	BELL JAS JR CPA	Pacific Telephone
	BENADON JACK CPA	Pacific Telephone
	BERLAD HERMAN CPA	Pacific Telephone
	BERLAD MEYER BENADTON SHAPIRO CPAS	Pacific Telephone
	BOWNE CYBERWAY AGENCY	Pacific Telephone
	BOWNE INFORMATION SYSTEMS	Pacific Telephone
	CALIFORNIA STATE EMPLOYEES ASSOCIATION	Pacific Telephone
	CARTIER LES MUST DE	Pacific Telephone
	COLE DANA ATTY	Pacific Telephone
	COMPARET THOMAS H ATTY	Pacific Telephone
	CONDO WEST CORP	Pacific Telephone
	CYBERWAY DIV BOWNE INFORMATION SYSTEMS	Pacific Telephone
	DECORATING & CRAFT IDEAS	Pacific Telephone
	DIDONATO PETER R ATTY	Pacific Telephone
	DOWNS SHIRELY K D G ARCHITECTURE & PLANNING	Pacific Telephone
	ECONOMIC ADVISORY CONSULTANTS INC	Pacific Telephone
	EGLIN JAS B ATTY	Pacific Telephone
	FEIMAN THOMAS E CPA	Pacific Telephone
	FLAHERTY WM J & ASSOCIATES	Pacific Telephone
	FLATE RONALD A ATTY	Pacific Telephone
	FOSTER L B CO MAIN OFFICE	Pacific Telephone
	GENERAL ELECTRIC COMPANY SALES	Pacific Telephone

## FINDINGS

<u>Year</u>	<u>Uses</u>	<u>Source</u>
1981	GENIGRAPHICS SERVICE CENTER	Pacific Telephone
	GOLDSTEIN MARC L PRIVTE INVSTGTR	Pacific Telephone
	GREAT AMERICAN SANDWICH SHOP THE	Pacific Telephone
	HOLTZEN & BAUERMEISTER INS AGTS	Pacific Telephone
	IMPERIAL SAVINGS & LOAN ASSOCIATION	Pacific Telephone
	RICHARD N INS	Pacific Telephone
	ISLAND HOLIDAYS RESORTS OF HAWAII	Pacific Telephone
	ISLAND HOLIDAYS TOURS OF HAWAII	Pacific Telephone
	JEWISH NATL JEWISH HIOSPITAL AT DENVER	Pacific Telephone
	K D G ARCHITECTURE & PLANNING	Pacific Telephone
	KASS INVESTMENT CO	Pacific Telephone
	KASS MARSHALL I LOUART CORP	Pacific Telephone
	KENNARD LYDIA H	Pacific Telephone
	KENNARD ROBT K D G ARCHITECTURE & PLANNING	Pacific Telephone
	KENNDOWN DEVELOPMENT GROUP THE	Pacific Telephone
	KRANITZ COMPARET SARROW PROFESSIONAL COMP ATTYS	Pacific Telephone
	KRANITZ EPHRAIM P ATTY	Pacific Telephone
	LEROY LAND DEVELOPMENT CORP	Pacific Telephone
	LES MUST DE CARTIER	Pacific Telephone
	LEVY WILLIAM CPA	Pacific Telephone
	LOUART CORP	Pacific Telephone
	M B GIFTS	Pacific Telephone
	MEYER MELVIN M CPA	Pacific Telephone
	MORAY DEAN MORAY & MORAY ATTYS	Pacific Telephone
	MORAY ROBERT L MORAY & MORAY ATTYS	Pacific Telephone
	MURRAY W ROBERT INSURANCE	Pacific Telephone
	NADLER-SUNDLAND ADVERTISING	Pacific Telephone
	NATL JEWISH HOSPITAL AT DENVER	Pacific Telephone
	ON LINE SYSTEMS INC	Pacific Telephone
	O NEIL & CO INS & INVESTMTS	Pacific Telephone
	RIVIN BARTON REALTY	Pacific Telephone
	RON REAELTY	Pacific Telephone

## FINDINGS

<u>Year</u>	<u>Uses</u>	<u>Source</u>
1981	SARROW JEROME H ATTY	Pacific Telephone
	SAVIN CORPORATLON	Pacific Telephone
	SCHVARTZ ANA R ATTY	Pacific Telephone
	SECURITY PACIFIC NATIONAL BANK LOS ANGELES OFFICES WILSHIRE HIGHLAND	Pacific Telephone
	SHAPIRO STUART CAP	Pacific Telephone
	SIERRA CAPITAL CO	Pacific Telephone
	SOUTHERN LIVING MAGAZINE	Pacific Telephone
	SPERBER DAVID S ATTY	Pacific Telephone
	SUSNOW L ROBERT ATTY	Pacific Telephone
	W S RECEIVABLES	Pacific Telephone
	WEST COAST LIFE INS CO	Pacific Telephone
	WIDEMAN FEIMAN & LEVY AN ACCOUNTANCY CORP	Pacific Telephone
	WIDEMAN JACK CPA	Pacific Telephone
	WILSHIRE HIGHLAND BUILDING	Pacific Telephone
	WINDLER VICTORIA TRNSLATR	Pacific Telephone
	YOUNG ADAMS INC	Pacific Telephone
1980	Affiliated Ins Managers	Pacific Telephone
	AFFILIATED INS MANAGERS	Pacific Telephone
	EGLIN JAS B ATTY	Pacific Telephone
	GENERAL ELCTRIC COMPANY SALES	Pacific Telephone
	GENIGRAPHICS CENTER 3	Pacific Telephone
	GENIGRAPHICS SERVICE CENTER	Pacific Telephone
	GENIGRAPHICS SERVICE CENTER	Pacific Telephone
	GENERAL ELECTRIC COMPANY SALES	Pacific Telephone
1976	Affiliated Ins Managers	Pacific Telephone
	Bojarsky Irmas & Moss ins	Pacific Telephone
	California State Employees Association	Pacific Telephone
	Corusa Inc	Pacific Telephone
	Daeil Trading Co	Pacific Telephone
	Fairfax Wilshire Ofc	Pacific Telephone
	Wilshire & Highland Ofc	Pacific Telephone
	Feiman Thomas E CPA	Pacific Telephone
	G & B Smoke & Gift Shop	Pacific Telephone
	Great American Sandwich Shop The	Pacific Telephone
	Hadji & Associates Consulting Engineers	Pacific Telephone
	Wilshire District	Pacific Telephone

## FINDINGS

<u>Year</u>	<u>Uses</u>	<u>Source</u>
1976	IMPERIAL SAVINGS & LOAN ASSOCIATION	Pacific Telephone
	Irmas Richard N ins	Pacific Telephone
	Island Holiday Resorts Of Hawaii	Pacific Telephone
	Island Holiday Tours Of Hawil	Pacific Telephone
	J B Mercantile import exports	Pacific Telephone
	Jamie Wallace Resource Group Inc	Pacific Telephone
	Kass Investment Co	Pacific Telephone
	Kass L H Louart Corp	Pacific Telephone
	Kass Marshall I Louart Corp	Pacific Telephone
	Kim Young K Ins	Pacific Telephone
	Kinney Systems Inc	Pacific Telephone
	AVCO Bldg Garage	Pacific Telephone
	Louart Corp	Pacific Telephone
	Mann Philip Affiliated Ins Managers	Pacific Telephone
	MARISCAL & CO	Pacific Telephone
	Mc Kee Donald H	Pacific Telephone
	Referee	Pacific Telephone
	Mosler Stanley D CPA	Pacific Telephone
	Murphy Mary A inheritance tax refree	Pacific Telephone
	New Star Travel Service	Pacific Telephone
	Ree Howard Yeongil CPA	Pacific Telephone
	Second Careers Program	Pacific Telephone
	SECURITY PACIFIC NATIONAL BANK OFFICES LOS ANGELES Wilshire Highland	Pacific Telephone
	Shin Young Han CPA	Pacific Telephone
	Sierra Capital Co	Pacific Telephone
	Sutro Ralph C Co rl est loans	Pacific Telephone
	W S Receivables	Pacific Telephone
	Walsh & Walsh Of Calif Inc	Pacific Telephone
	Wideman Feiman An Accountancy Corp	Pacific Telephone
	Wideman Jack CPA	Pacific Telephone
	Wilshire Highland Building	Pacific Telephone
	Woodward John A III tax referee	Pacific Telephone
	Worchell Larry rl est investmt	Pacific Telephone
	Y & J Products Inc	Pacific Telephone
1962	Goldstein Sheldon serv stn	Pacific Telephone
	Shellys Shell Service Goldstein Sheldon	Pacific Telephone
1951	Wilshr BI Anderson & Griswold serv stn	Pacific Telephone & Telegraph Co.

## FINDINGS

### 4939 WILSHIRE BLVD

<u>Year</u>	<u>Uses</u>	<u>Source</u>
2006	JOB HURT	Haines Company, Inc.
2000	JOB HURT	Haines & Company
1999	JOB HURT	Cole Information Services

### 4949 WILSHIRE BLVD

<u>Year</u>	<u>Uses</u>	<u>Source</u>
2009	BILL RETIRE	Cole Information Services
1999	BILL RETIRE	Cole Information Services
1986	UNICORN RESOURCES INC	Pacific Bell
1981	UNICORN RESOURCES INC	Pacific Telephone

### 5000 WILSHIRE BLVD

<u>Year</u>	<u>Uses</u>	<u>Source</u>
2015	7ELEVEN	Cole Information Services
2009	7 ELEVEN	Cole Information Services
2006	SEVEN 11 FOOD NO 18406	Haines Company, Inc.
2004	7 ELEVEN FOOD STORES LOS ANGL	Cole Information Services
2000	SEVEN 11 FOOD	Haines & Company
1999	7 ELEVEN FOOD STORES LOS ANGELES	Cole Information Services
1994	7 ELEVEN FOOD STORE	Cole Information Services
1990	7-ELEVEN FOOD STORES LOS ANGELES	Pacific Bell
1986	7-ELEVEN FOOD STORE	Pacific Bell
1981	7-ELEVEN FOOD STORES LOS ANGELES	Pacific Telephone
1951	Wilshr Union Oil Co of Calif Wilshr & Highlnd Stn 2077	Pacific Telephone & Telegraph Co.

### 5015 WILSHIRE BLVD

<u>Year</u>	<u>Uses</u>	<u>Source</u>
1942	LOS ANGELES Aircraft Corp	Los Angeles Directory Co.
	BUCKLEY Oil Corp	Los Angeles Directory Co.
	BUCKLEY F J & CO F J Buckley Pres Real Estate	Los Angeles Directory Co.

### 5020 WILSHIRE BLVD

<u>Year</u>	<u>Uses</u>	<u>Source</u>
2015	STARBUCKS COFFEE	Cole Information Services
2009	STARBUCKS CORP	Cole Information Services

## FINDINGS

<u>Year</u>	<u>Uses</u>	<u>Source</u>
2006	STARBUCKS	Haines Company, Inc.
	COFFEE	Haines Company, Inc.
2000	STARBUCKS COFFEE	Haines & Company
1999	STARBUCKS COFFEE	Cole Information Services
1994	ACE TV	Cole Information Services
	FROMEX ONE HOUR PHOTO SYSTEMS	Cole Information Services
1990	FROMEX ONE HOUR PHOTO SYSTEMS	Pacific Bell
1986	FROMEX ONE HOUR PHOTO SYSTEMS	Pacific Bell
1976	Aztec Rent A Car	Pacific Telephone
	Apollo Auto Sales	Pacific Telephone
1971	Underwriter Auto Leasing Inc	Pacific Telephone
1962	Schultz Fred E	Pacific Telephone
	Freds Flying A Sports Car Center	Pacific Telephone
	Freds Flying A Automotive Serv Center	Pacific Telephone
	Wilshire & Citrus	Pacific Telephone
	Franklin & Hillhurst	Pacific Telephone
1951	Wilshr Hawkins Associated Serv	Pacific Telephone & Telegraph Co.
1942	Bartel Harvey S Ann K gas sta	Los Angeles Directory Co.

### 5028 WILSHIRE BLVD

<u>Year</u>	<u>Uses</u>	<u>Source</u>
2015	ADAMS ASSOCIATES	Cole Information Services
	JUANG JIN	Cole Information Services
	SOH ACUPUNCTURE HERBAL CLINIC	Cole Information Services
2009	TAE KWON DO HAP KI DO	Cole Information Services
	ALLSTATE INSURANCE CO	Cole Information Services
	A PLUS MATH CLUB	Cole Information Services
	MDT COMMUNICATIONS INC	Cole Information Services
	SKIN YOUTH INTERNATIONAL	Cole Information Services
	SKY MARTIAL ARTS CENTER	Cole Information Services
	SOH ACUPUNCTURE & HERBAL CLINIC	Cole Information Services
2006	ALLSTATE INS CO	Haines Company, Inc.
	BEAUTYIMAGES	Haines Company, Inc.
	COMMUNICATIONS	Haines Company, Inc.
	RUBIN STAN	Haines Company, Inc.
	SKY MARTIALARTS	Haines Company, Inc.
	CENTER	Haines Company, Inc.
	ACUPUNCTURE&	Haines Company, Inc.
	HERBAL CUNIC	Haines Company, Inc.

## FINDINGS

<u>Year</u>	<u>Uses</u>	<u>Source</u>
2006	ACUPUNCTURES	Haines Company, Inc.
	HERBAL CLINIC	Haines Company, Inc.
2004	SO ACUPUNCTURE & HERBAL CLINIC	Cole Information Services
	BEAUTY IMAGES	Cole Information Services
	SKY MARTIAL ARTS CTR	Cole Information Services
	STAN RUBIN	Cole Information Services
2000	SKY MARTIAL ART CENTER	Haines & Company
	RUBIN STAN	Haines & Company
	INTL CREDIT RELIEF SYSTEM INC	Haines & Company
	CUSTOM MEDIA SOLUTION	Haines & Company
	C M S COMPUTERS	Haines & Company
	BEAUTY IMAGES	Haines & Company
	ALLSTATE INS	Haines & Company
	T H C	Haines & Company
	TOTAL HAIR CARE	Haines & Company
	WILSHIRE SKYLINE	Haines & Company
	WILSHIRE SKYLINE INC	Haines & Company
1999	ONE WORLD TRAVEL CENTER	Cole Information Services
	WILSHIRE SKYLINE INCORPORATED	Cole Information Services
	KAR INSURANCE	Cole Information Services
	IT TRAVELS	Cole Information Services
	RUBIN STAN INS	Cole Information Services
	CAR INSURANCE	Cole Information Services
	TARGET HOME IMPROVEMENT INCORPORATED	Cole Information Services
	ALLSTATE INSURANCE COMPANIES SALES OFFICES	Cole Information Services
	ALLSTATE INSURANCE COMPANIE	Cole Information Services
1995	Kar Insurance	Pacific Bell
	Allstate Insurance Companies	Pacific Bell
1994	WILSHIRE HIGHLAND CTR	Cole Information Services
	INTERIOR CUSTOM	Cole Information Services
	CELEBRITY HLTH CARE	Cole Information Services
	DANA & ASSOC	Cole Information Services
	NISSEL ASSOCIATES	Cole Information Services
	KAR INSURANCE	Cole Information Services
	J P COMPUTER GRAPHICS TRADE	Cole Information Services
1990	GENIGRAPHICS	Pacific Bell
1986	GENIGRAPHICS	Pacific Bell

## FINDINGS

<u>Year</u>	<u>Uses</u>	<u>Source</u>
1985	Genigraphics	Pacific Bell
	Genigraphics	Pacific Bell
	GENIGRAPHICS	Pacific Bell
	GENIGRAPHICS TAURANT	Pacific Bell
	GENIGRAPHICS	Pacific Bell

### 5029 WILSHIRE BLVD

<u>Year</u>	<u>Uses</u>	<u>Source</u>
1942	HARRIS Monte trailers	Los Angeles Directory Co.

### 5030 WILSHIRE BLVD

<u>Year</u>	<u>Uses</u>	<u>Source</u>
2000	XXXX	Haines & Company
1994	DERIVAGRAPHICS GALLERY	Cole Information Services
1986	DERIVAGRAPHICS GALLERY	Pacific Bell
	STONE KENNETH I	Pacific Bell
1981	DERIVAGRAPHICS GALLERY	Pacific Telephone
	STONE KENNETH I	Pacific Telephone
1976	Able Plumbers	Pacific Telephone
	Hale Victor	Pacific Telephone
	Stern Elsie rl est	Pacific Telephone
1971	Stern Elsie rl est	Pacific Telephone
	Hale Victor	Pacific Telephone
	Able Plumbers	Pacific Telephone
1970	STERN ELSIE RL EST	Pacific Telephone
1967	Hale Victor	Pacific Telephone
	Stern Elsie rl est	Pacific Telephone
1965	STERN ELSIE RL ENT	Pacific Telephone
1962	BENDER MICHAEL A INS	Pacific Telephone
	STERN ELSIE RL EST	Pacific Telephone
	TV Radio Log	Pacific Telephone
	Stern Elsie rl est	Pacific Telephone
	Schneider & Miller Inc Ins agts	Pacific Telephone
	Schneider Aaron ins	Pacific Telephone
	RADIO TV LOG	Pacific Telephone
	Ison Aubrey H Radio TV Log	Pacific Telephone
	Hale Victor	Pacific Telephone
	Bender Michael A Ins	Pacific Telephone



## FINDINGS

<u>Year</u>	<u>Uses</u>	<u>Source</u>
1958	AMERICAN INSTITUTE OF DECORATORS SO CALIF DIST CHAPTER	Pacific Telephone
	STERN ELSIE RL EST	Pacific Telephone
1954	STERN ELSIE RI EST	R. L. Polk & Co.
1951	Wilshr BI Stern Elsie rl est	Pacific Telephone & Telegraph Co.

### 5032 WILSHIRE BLVD

<u>Year</u>	<u>Uses</u>	<u>Source</u>
2015	HERTZ	Cole Information Services
2009	SWEET GARDEN	Cole Information Services
2006	SWEET GARDEN	Haines Company, Inc.
2004	SWEET GARDEN	Cole Information Services

### 5034 WILSHIRE BLVD

<u>Year</u>	<u>Uses</u>	<u>Source</u>
2015	WILSHIRE CITRUS DEVELOPMENT CORP	Cole Information Services
	HIGHLAND EXPRESS CLEANERS	Cole Information Services
2009	WILSHIRE CITRUS DEVELOPMENT CORP	Cole Information Services
2006	WILSHIRE CITRUS CLEANERS	Haines Company, Inc.
	DEVLP CORP	Haines Company, Inc.
	HIGHLD EXPRESS	Haines Company, Inc.
2000	WILSHIRE CITRUS	Haines & Company
	HIGHLD EXPRSS CLNRS	Haines & Company
1999	HIGHLAND EXPRESS CLEANERS	Cole Information Services
1994	HIGHLAND EXPRESS CLEANERS	Cole Information Services
	WILSHIRE CITRUS	Cole Information Services
1990	WILSHIRE-CITRUS DEVELOPMENT CORP	Pacific Bell
	HIGHLAND EXPRESS CLEANERS	Pacific Bell

### 5040 WILSHIRE BLVD

<u>Year</u>	<u>Uses</u>	<u>Source</u>
2015	SUSHI EYAKI	Cole Information Services
2009	PAT MCKAY INC	Cole Information Services
	SUSHI EYAKI	Cole Information Services
2006	MILKISS CREAMERY	Haines Company, Inc.
	PATMCKAYINC	Haines Company, Inc.

## FINDINGS

<u>Year</u>	<u>Uses</u>	<u>Source</u>
2004	PAT MCKAY INC	Cole Information Services
	OCCUPANT UNKNOWN	Cole Information Services
2000	XXXX	Haines & Company
1994	LOOK ON YOU BEAUTY SALON	Cole Information Services
1986	GREEN FARMS NUTRITION	Pacific Bell

### 5042 WILSHIRE BLVD

<u>Year</u>	<u>Uses</u>	<u>Source</u>
2015	ILLUMINATED VISION	Cole Information Services
	DANIEL MARGETTS	Cole Information Services
	REAL ESTATE CONSTRUCTION MANAGEMENT	Cole Information Services
	MCCORMACK & ASSOCIATES	Cole Information Services
	HEIRFINDERS REASERCH ASSOCIATES	Cole Information Services
	HIGHLIGHT FILMS INC	Cole Information Services
	SKYNET HVAC	Cole Information Services
	SUN CIRCLE ENTERPRISES LLC	Cole Information Services
	DATING PROPOSALS LLC	Cole Information Services
	ESTENZA HOMES	Cole Information Services
	COURIER SOLUTIONS	Cole Information Services
	PACIFIC ENTERPRISE LLC	Cole Information Services
	LEBOSS FAMILY ORGANIZATION	Cole Information Services
	DAVID RENTON	Cole Information Services
	CURTIS THOMSEN	Cole Information Services
	PRECISE HOME BUILDERS	Cole Information Services
	INDIVIZUALS INC	Cole Information Services
	COALITION TO ABOLISH SLAVERY & TRAFF	Cole Information Services
	CHART VISION INC	Cole Information Services
	BLEAU ROYALE & COMPANY	Cole Information Services
	ACCESS GARAGE DOOR REPAIR	Cole Information Services
	PREMIER EXECUTIVE TRANSPORTATION INC	Cole Information Services
	WILSHIRE MAILBOX	Cole Information Services
	SWITCH PEN PR FIRM	Cole Information Services
	GREEN WORKS CONSTRUCTION & DESIGN IN	Cole Information Services
	BODY SCULPT 360 RAPID WEIGHT LOSS CE	Cole Information Services
	ONLINE ENGLISH INSTITUTE LLC	Cole Information Services

## FINDINGS

<u>Year</u>	<u>Uses</u>	<u>Source</u>
2009	DONNA JOHNSON	Cole Information Services
	HONG PARK	Cole Information Services
2004	YK MEDICAL SUPPLIES	Cole Information Services
	STEPHEN HENRY	Cole Information Services
	BLISS	Cole Information Services
	CALIFORNIA CRIMEFIGHT	Cole Information Services
	HIGHER LEARNING CONSULTANT	Cole Information Services
	PRIME PROPERTIES GROUP INC	Cole Information Services
	BARBARA MORRISON	Cole Information Services
	WEST COAST MORTGAGE	Cole Information Services
	PSI MEGA MANAGEMENT INC	Cole Information Services
	SENGOKU INTERNATIONAL INC	Cole Information Services
	WORLD FUNDING	Cole Information Services
	CAMPUS CIRCLE	Cole Information Services
	THE BBQ CLUB	Cole Information Services
	MCCORMACK & ASSOCS	Cole Information Services
	BILTMORE PROPERTY MANAGEMENT	Cole Information Services
	SIERRA AZUL MORTGAGE	Cole Information Services
	ADVANCE INFORMATION SERVICES INC	Cole Information Services
	CPM DIRECT	Cole Information Services
	ALLIED MANAGEMENT RESOURCES CORP	Cole Information Services
	THAR BUSINESS INVESTMENT INC	Cole Information Services
	WILLIAM MCWHORTER	Cole Information Services
	UNIQUEXPOSURE DESIGN GROUP	Cole Information Services
	BUSINESS SUPPORT TEAM	Cole Information Services
	IC TECHNOLOGY CO	Cole Information Services
	AVERY APPRAISALS	Cole Information Services
	JFL EVENTS	Cole Information Services
	SIERRA AZUL MORTGAGE & FNNCL	Cole Information Services
	1ST FILM PRODUCTIONS	Cole Information Services
	DIGITAL CONNECT WORLDWIDE	Cole Information Services
	REIGN GROUP	Cole Information Services
	RUBY GRANT	Cole Information Services
	QUINCY SMITH	Cole Information Services
	DACKEYIA SIMMONS	Cole Information Services
	EUTIQUIO VASQUEZ	Cole Information Services
	LASANDR STRATTON	Cole Information Services

## FINDINGS

<u>Year</u>	<u>Uses</u>	<u>Source</u>
2004	BRETT WILLIAMS PHOTOGRAPHY	Cole Information Services
2000	BUILDING	Haines & Company
1999	WILSHIRE MAIL BOXES	Cole Information Services
	THE COMPUTER DOCTOR	Cole Information Services
	DONNA JOHNSON	Cole Information Services
	HONG PARK	Cole Information Services
	PHOENIX PROPERTIES	Cole Information Services
	WILSHIRE HIGHLAND CENTER	Cole Information Services
1994	P R WEST	Cole Information Services
	QUIK PRINT	Cole Information Services
	HAMMER SECURITY SVC OF CALIF	Cole Information Services
1990	BUSY COMPUTERS	Pacific Bell

### 5043 WILSHIRE BLVD

<u>Year</u>	<u>Uses</u>	<u>Source</u>
2015	RAYA HAMILTON	Cole Information Services
2009	MARY KINCAID	Cole Information Services
1999	MARY KINCAID	Cole Information Services

### 5044 WILSHIRE BLVD

<u>Year</u>	<u>Uses</u>	<u>Source</u>
2015	NUMERO UNO PIZZA	Cole Information Services
2009	NUMERO UNO PIZZA PASTA & MORE	Cole Information Services
2004	OCCUPANT UNKNOWN	Cole Information Services
	NUMERO UNO	Cole Information Services
2000	NUMERO UNO PIZZA	Haines & Company
1999	NUMERO UNO PIZZA PASTA & MORE	Cole Information Services
1994	NUMERO UNO PIZZA PASTA & MORE	Cole Information Services
1990	NUMERO UNO PIZZA	Pacific Bell

### 5045 WILSHIRE BLVD

<u>Year</u>	<u>Uses</u>	<u>Source</u>
2000	XXXX	Haines & Company
1990	ALBERS MILLING CO	Pacific Bell
	CARNATION COMPANY	Pacific Bell
	CARNATION INTERNATIONAL	Pacific Bell
1986	ALBERS MILLING CO	Pacific Bell
	CARNATION COMPANY	Pacific Bell
	CARNATION INTERNATIONAL	Pacific Bell

## FINDINGS

<u>Year</u>	<u>Uses</u>	<u>Source</u>
1981	ALBERS MILLING CO	Pacific Telephone
	HEADQUARTERS	Pacific Telephone
	INTERNATIONAL	Pacific Telephone
1976	Albers Milling Co	Pacific Telephone
	Carnaco Equipment Co	Pacific Telephone
	CARNATION COMPANY	Pacific Telephone
	World Headquarters	Pacific Telephone
	Carnation International	Pacific Telephone
	YOLO TRANSPORT CO	Pacific Telephone
1971	Albers Milling Co	Pacific Telephone
	Carnaeco Equipment Co	Pacific Telephone
	CARNATION COMPANY	Pacific Telephone
	World Headquarters	Pacific Telephone
	General Milk Co	Pacific Telephone
	YOLO TRANSPORT CO	Pacific Telephone
1967	Albers Milling Co	Pacific Telephone
	General Offices	Pacific Telephone
	CARNATION COMPANY	Pacific Telephone
	General Milk Co	Pacific Telephone
1965	ERWIN WASEY RUTHRAUFF & RYAN INC ADEG	Pacific Telephone
1962	ERWIN WASEY RUTHRAUFF & RYAN INC ADVG	Pacific Telephone
	Albers Milling Co	Pacific Telephone
	CARNATION COMPANY General Ofcs	Pacific Telephone
	CARNATION COMPANY General Ofcs	Pacific Telephone
	Albers Milling Div Executive Ofc	Pacific Telephone
	CARNATION COMPANY General Ofcs	Pacific Telephone
	General Milk Div	Pacific Telephone
	ERWIN WASEY RUTHRAUFF & RYAN INC advg	Pacific Telephone
	General Milk Co	Pacific Telephone
	Mc Gaughey Emmett C Erwin Wasey Ruthrauff & Ryan Inc advg	Pacific Telephone
1958	ERWIN WASEY RUTHRAUFF & RYAN INC ADVG	Pacific Telephone
	RUTH RAUFF & RYAN ERWIN WASEY INC ADVG	Pacific Telephone
1951	Wilshr	Pacific Telephone & Telegraph Co.
	Callender Manwaring Co genl ins	Pacific Telephone & Telegraph Co.
	James Fred S & Co ins brkrs	Pacific Telephone & Telegraph Co.

## FINDINGS

<u>Year</u>	<u>Uses</u>	<u>Source</u>
1951	Mallard Robt R James Fred S & Co ins brkrs	Pacific Telephone & Telegraph Co.
	Manwaring C T Callender Manwaring Co genl ins	Pacific Telephone & Telegraph Co.
	Meyer Elmer E James Fred S & Co ins brkrs	Pacific Telephone & Telegraph Co.
	Erwin Wasey & Co Ltd advg	Pacific Telephone & Telegraph Co.
	Wasey Erwin & Co Ltd advg	Pacific Telephone & Telegraph Co.
	Wilshr Albers Milling Co executive ofc	Pacific Telephone & Telegraph Co.
	Wilshr Carnation Co general milk div	Pacific Telephone & Telegraph Co.
	Wilshr Carnation Co general ofcs	Pacific Telephone & Telegraph Co.
	Wilshr Carnation Co Albers Milling Div Executive Ofc	Pacific Telephone & Telegraph Co.
	Wilshr General Milk Co	Pacific Telephone & Telegraph Co.

### 5046 WILSHIRE BLVD

<u>Year</u>	<u>Uses</u>	<u>Source</u>
1986	PIZZA BELLA	Pacific Bell

### 5050 WILSHIRE BLVD

<u>Year</u>	<u>Uses</u>	<u>Source</u>
2006	BOBSBIGBOY	Haines Company, Inc.
2004	BOBS BIG BOY	Cole Information Services
	OCCUPANT UNKNOWN	Cole Information Services
2000	BOBS BIG BOY	Haines & Company
1999	BOBS BIG BOY	Cole Information Services
1994	BOBS BIG BOY RESTAURANT	Cole Information Services
1990	BOB S BIG BOY RESTAURANTS HOME OFFICE GLENDALE	Pacific Bell
1937	TYE B W CO B W Tye Realtors General Real Estate Income and Residential Properties Loans and Insurance	Los Angeles Directory Co.
1933	Tye B W real est	Los Angeles Directory Co.

### 5052 WILSHIRE BLVD

<u>Year</u>	<u>Uses</u>	<u>Source</u>
1933	PIERCE RALPH E Lula B Simmons Products and Apartment House Furnishings	Los Angeles Directory Co.

### 5054 WILSHIRE BLVD

<u>Year</u>	<u>Uses</u>	<u>Source</u>
2009	HYUN JUNG	Cole Information Services

## FINDINGS

<u>Year</u>	<u>Uses</u>	<u>Source</u>
1999	HYUN JUNG	Cole Information Services

### 5055 WILSHIRE BLVD

<u>Year</u>	<u>Uses</u>	<u>Source</u>
2015	CHUN EILEEN F MD	Cole Information Services
	IDEA ASYLUM PRODUCTIONS	Cole Information Services
	DSG WILSHIRE LLC & JW WILSHIRE LLC	Cole Information Services
	WASSERMAN SUSAN R LAW OFFICES OF	Cole Information Services
	WRIGHT DENISE E LAW OFFICES OF	Cole Information Services
	COMMONWEALTH BUSINESS BANK	Cole Information Services
	CONSULATE GENERAL OF ARGENTINA	Cole Information Services
	CONSUMER LAW CENTER	Cole Information Services
	MPRM COMMUNICATIONS	Cole Information Services
	LUCIANO REEVES TALENT	Cole Information Services
	PHASE THREE	Cole Information Services
	TURKISH CONSULATE	Cole Information Services
	CCS PRESENTATION SYSTEMS	Cole Information Services
	DIRECTORS GUILD OF AMERICA	Cole Information Services
	AMATEL INC	Cole Information Services
	BROADWAY FEDERAL BANK	Cole Information Services
	CONSULATE GENERAL OF SPAIN	Cole Information Services
	SOMERSET GROUP LLC	Cole Information Services
	A EMENIKE DOREEN IMMIGRATION LAWYER	Cole Information Services
	AMSEL EISENSTADT & FRAZIER	Cole Information Services
	MAGIC BROADCASTING 935 KDAY	Cole Information Services
	DIANE JOHNSON	Cole Information Services
	CO ARCHITECTS	Cole Information Services
	CONSULATE GENERALS & CONSULATES	Cole Information Services
2009	KROHN & MOSS LTD	Cole Information Services
	DOREEN EMENIKE	Cole Information Services
	HOLLYWOOD CREATIVE DIRECTORY	Cole Information Services
	SHOOT	Cole Information Services
	BACK STAGE WEST	Cole Information Services
	USAA REALTY CO	Cole Information Services
	COMMERCIAL COMPUTER SERVICES INC	Cole Information Services
	PINNACLE COMMERCIAL TALENT	Cole Information Services

## FINDINGS

<u>Year</u>	<u>Uses</u>	<u>Source</u>
2009	CONSULATE OF THE ARGENTINE REP	Cole Information Services
	CCS PRESENTATION SYSTEMS	Cole Information Services
	A G I KLEARFOLD INC	Cole Information Services
	COMMONWEALTH BUSINESS BANK	Cole Information Services
	HOLLYWOOD REPORTER ONLINE	Cole Information Services
	VNU BUSINESS MEDICAL INC	Cole Information Services
	COMPETITIVE MEDICAL REPORTING LLC	Cole Information Services
	AGI INC	Cole Information Services
	EILEEN CHUN MD	Cole Information Services
	LIGHTWERKS COMM SYSTEMS INC	Cole Information Services
	AAA SOCIAL SECURITY ATTORNEYS	Cole Information Services
	WRIGHT DENISE E LAW OFFICES	Cole Information Services
	MEADWESTVACO CONSUMER	Cole Information Services
	RADIO & RECORDS INC	Cole Information Services
	CLARITAS INC	Cole Information Services
	BILLBOARD MAGAZINE	Cole Information Services
	RAUSCH PURCHASING MANAGEMENT INC	Cole Information Services
	AMATEL INC	Cole Information Services
	CONSULATE GENERAL OF SPAIN	Cole Information Services
	EMEDIA HOLLYWOOD REPORTS	Cole Information Services
	NIELSEN	Cole Information Services
	STYLE MEDICAL GROUP	Cole Information Services
	JUDITH PULVER	Cole Information Services
	GRAHAM SILBERG SUGARMAN INC	Cole Information Services
2006	BUILDING	Haines Company, Inc.
	ADWEEK	Haines Company, Inc.
	AGI INC	Haines Company, Inc.
	AGI INC	Haines Company, Inc.
	AMERICUS CREDIT GROUP	Haines Company, Inc.
	AMSEL EISENSTADT	Haines Company, Inc.
	AMUSEMENT BUSNS	Haines Company, Inc.
	BACKSTAGEWEST	Haines Company, Inc.
	BACKSTAGESHOOT	Haines Company, Inc.
	BACKSTAGEWEST	Haines Company, Inc.
	BILLBOARD 323 S MAGAZINE	Haines Company, Inc.



## FINDINGS

<u>Year</u>	<u>Uses</u>	<u>Source</u>
2006	COMMUNICATONS	Haines Company, Inc.
	CAFEX PRESS	Haines Company, Inc.
	CCS PRESENTATION	Haines Company, Inc.
	SYSTEMS INC	Haines Company, Inc.
	CO ARCHITECTS	Haines Company, Inc.
	COMNWLTH	Haines Company, Inc.
	BUSINESS BANK	Haines Company, Inc.
	CONSMRLAW	Haines Company, Inc.
	CENTER	Haines Company, Inc.
	CONSUL GENERAL	Haines Company, Inc.
	OF SPAIN	Haines Company, Inc.
	CONSULATE GEN	Haines Company, Inc.
	SPAIN	Haines Company, Inc.
	CULVERSTAFFING	Haines Company, Inc.
	RESOURCES	Haines Company, Inc.
	FINANCL	Haines Company, Inc.
	PROFESSIONALS	Haines Company, Inc.
	FINANCL	Haines Company, Inc.
	PROFESSIONALS	Haines Company, Inc.
	HOLLYWD	Haines Company, Inc.
	CREATIVE	Haines Company, Inc.
	DIRECTORY	Haines Company, Inc.
	KROHN & MOSS LLC	Haines Company, Inc.
	MEDICAL	Haines Company, Inc.
	PROFESSIONALS	Haines Company, Inc.
	NATIONWDE	Haines Company, Inc.
	MUTUAL INSURAN	Haines Company, Inc.
	NATIONWDE	Haines Company, Inc.
	MUTUAL	Haines Company, Inc.
	INSURANCE	Haines Company, Inc.
	PROFSNL STAFFING	Haines Company, Inc.
	RESOURCES	Haines Company, Inc.
	RAUSCH	Haines Company, Inc.
	PURCHASING	Haines Company, Inc.
	MANGMNTINC	Haines Company, Inc.
	REALTYTRACKER	Haines Company, Inc.
	SECURED	Haines Company, Inc.
	PROPERTIES	Haines Company, Inc.

## FINDINGS

<u>Year</u>	<u>Uses</u>	<u>Source</u>
2006	SPAIN CONSULATE	Haines Company, Inc.
	STYLES MEDIA	Haines Company, Inc.
	TECHNICAL	Haines Company, Inc.
	PROFESSIONALS	Haines Company, Inc.
	THE HOLLYWD	Haines Company, Inc.
	REPORTER	Haines Company, Inc.
	TURKISH BUREAU	Haines Company, Inc.
	OF TOURISM	Haines Company, Inc.
	USAA REALTY CO	Haines Company, Inc.
	VNU INC	Haines Company, Inc.
	WRIGHTDENISEE	Haines Company, Inc.
2004	LAW OFFICES	Haines Company, Inc.
	PATIENT LINK	Cole Information Services
	RICHARD WILKES	Cole Information Services
	USAA REALTY CO	Cole Information Services
	BROADCAST DATA SYSTEMS	Cole Information Services
	VNU BUISNESS PUBLICATIONS	Cole Information Services
	COMPETTIVE MEDIA RPRPNG LLC	Cole Information Services
	ANSHN & ALLEN LOS ANGL ARCHTCT	Cole Information Services
	HOLLYWOOD REPORTER INC	Cole Information Services
	GSS ADVERTISING	Cole Information Services
	INTERACTIVE MARKET SYSTEMS INC	Cole Information Services
	BPI NEWS WIRE	Cole Information Services
	LAW OFFICES DENISE E WRI	Cole Information Services
	WALRI SYSTEMS INC	Cole Information Services
	ANSEN ALLEN ARCHTCT LOS ANGL I	Cole Information Services
	EILEEN CHUN MD	Cole Information Services
	CAFE X PRESS	Cole Information Services
	CCS PRESENTATION SYSTEMS INC	Cole Information Services
	AGI KLEARFOLD INC	Cole Information Services
	AMERICUS CREDIT GROUP	Cole Information Services
	ADWEEK MAGAZINE	Cole Information Services
	RAUSCH PURCHASING MANAGEMENT INC	Cole Information Services
	VNU INC	Cole Information Services
	JENNIFER DONALD	Cole Information Services
	JUDITH PULVER	Cole Information Services
	BPI ENTERTAINMENT NEWS WIRE	Cole Information Services
	2000	B P I COMMUNICATION

## FINDINGS

<u>Year</u>	<u>Uses</u>	<u>Source</u>
2000	B P I NEWS WIRE	Haines & Company
	BACK STAGE WEST	Haines & Company
	BACKSTAGE SHOOT	Haines & Company
	BACKSTAGE WEST	Haines & Company
	BILLBOARD MAGAZINE	Haines & Company
	BROADCAST DATA SYST	Haines & Company
	C M R AGENCY GROUP	Haines & Company
	CHUN EILEEN F MD	Haines & Company
	COMPETITIVE MEDIA REPORTING	Haines & Company
	CONSULATE GEN SPAIN	Haines & Company
	CONSULATE GENL ARGENTINA	Haines & Company
	ENATUR	Haines & Company
	HOLLYWD REPORTER	Haines & Company
	I M S CLIENT SERVICE	Haines & Company
	I M S SALES	Haines & Company
	IDEA ASYLUM PRODUCTIONS	Haines & Company
	INTERACTIVE MARKET SYSTEMS	Haines & Company
	INTERACTIVE MARKET SYSTEMS	Haines & Company
	MEDIAWEEK	Haines & Company
	MINAS FRESH HERBAL FOOD CNCPT	Haines & Company
	MUSICIAN MAGAZINE	Haines & Company
	SHOOT	Haines & Company
	SPAIN CONSULATE GEN	Haines & Company
	STATE FARM INS	Haines & Company
	BUILDING A D PSALES	Haines & Company
	A D WEEK	Haines & Company
	AMUSEMENT BUSNS MAG	Haines & Company
	ANSHEN & ALLEN	Haines & Company
	ARGENTINE CONSULATE	Haines & Company
	1999	ARGENTINE CONSULATE
USAA REALTY COMPANY & PACIFIC WEST ASSET MANAGEMENT CORPORAT		Cole Information Services
STATE FARM INSURANCE		Cole Information Services
HOLLYWOOD REPORTER THE		Cole Information Services
BROADCAST DATA SYSTEMS		Cole Information Services
BACKSTAGE SHOOT		Cole Information Services
MEDIAWEEK		Cole Information Services
BACK STAGE WEST		Cole Information Services

## FINDINGS

<u>Year</u>	<u>Uses</u>	<u>Source</u>
1999	BILLBOARD MAGAZINE	Cole Information Services
	ADP SALES	Cole Information Services
	AGI INCORPORATED	Cole Information Services
	TRANS M A P P LAX AGENCY	Cole Information Services
	ENATUR	Cole Information Services
	AMUSEMENT BUSINESS MAGAZINE	Cole Information Services
	IDEA ASYLUM PRODUCTIONS	Cole Information Services
	SPAIN CONSULATE GENERAL OF	Cole Information Services
	BPI NEWS WIRE	Cole Information Services
	LOZANO COMMUNICATIONS	Cole Information Services
	ADWEEK	Cole Information Services
	ANSHEN & ALLEN	Cole Information Services
	ESIS INCORPORATED	Cole Information Services
	BPI COMMUNICATONS	Cole Information Services
	CHUN EILEEN F MD	Cole Information Services
	CIGNA	Cole Information Services
	SHOOT	Cole Information Services
	CONSULATE GENERALS & CONSUL	Cole Information Services
	DOREEN EMENIKE	Cole Information Services
	JUDITH PULVER	Cole Information Services
	MUSICIAN MAGAZINE	Cole Information Services
1994	MUSICIAN MAGAZINE	Cole Information Services
	HOLLYWOOD REPORTER	Cole Information Services
	BILLBOARD MAGAZINE	Cole Information Services
	U S A A REALTY CO	Cole Information Services
	BROADCAST DATA SYST	Cole Information Services
	CIGNA SPECIAL RISK	Cole Information Services
	ARGENTINE CONSULATE	Cole Information Services
	AMUSEMENT BUSNS MAG	Cole Information Services
	B P I COMMUNICATION	Cole Information Services
	SPAIN CONSULATE GEN	Cole Information Services
1942	STOUT Harold E J trailers	Los Angeles Directory Co.

### 5058 WILSHIRE BLVD

<u>Year</u>	<u>Uses</u>	<u>Source</u>
1995	Asthma Programs American Lung Association Of L A County	Pacific Bell
1991	Lung J	Pacific Bell
	Lung J	Pacific Bell

## FINDINGS

<u>Year</u>	<u>Uses</u>	<u>Source</u>
1991	Lung Association Of L A County	Pacific Bell
	Lung Feng Hsiang GHis	Pacific Bell
	Lunglyu Sepulveda	Pacific Bell
1990	LUNG ASSOCIATION OF L A COUNTY	Pacific Bell

### 5060 WILSHIRE BLVD

<u>Year</u>	<u>Uses</u>	<u>Source</u>
1937	BUCKLEY F J & CO Frank J Buckley Pres Realtors Appraisers Insurance Rentals Loans Estate Management Expert Court Testimony	Los Angeles Directory Co.
1935	Buckley F J & Co main ofc	Los Angeles Directory Co.

### WILSHIRE PL

#### 4929 WILSHIRE PL

<u>Year</u>	<u>Uses</u>	<u>Source</u>
1995	Systemp	Pacific Bell
1991	Hatcher David	Pacific Bell
	Hatcher D	Pacific Bell
	Hatcher Coaxum Hewitt Grimes & Manning atots	Pacific Bell
	Hatcher DJ	Pacific Bell
1981	KINNEY SYSTEMS INC	Pacific Telephone

### WILSHRE BLVD

#### 4929 WILSHRE BLVD

<u>Year</u>	<u>Uses</u>	<u>Source</u>
1981	ISLAND HOLIDAYS TOURS OF HAWAII	Pacific Telephone

## FINDINGS

### ADJOINING PROPERTY: ADDRESSES NOT IDENTIFIED IN RESEARCH SOURCE

The following Adjoining Property addresses were researched for this report, and the addresses were not identified in research source.

<u>Address Researched</u>	<u>Address Not Identified in Research Source</u>
4925 WILSHIRE BLVD	2006, 2003, 2001, 2000, 1996, 1995, 1994, 1992, 1991, 1990, 1986, 1985, 1981, 1980, 1976, 1975, 1972, 1971, 1970, 1969, 1967, 1966, 1965, 1964, 1963, 1962, 1961, 1960, 1958, 1957, 1956, 1955, 1954, 1952, 1951, 1950, 1949, 1948, 1947, 1946, 1945, 1944, 1942, 1940, 1939, 1938, 1937, 1936, 1935, 1934, 1933, 1932, 1931, 1930, 1929, 1928, 1927, 1926, 1925, 1924, 1923, 1921, 1920
4925 WILSHIRE BLVD	2015, 2009, 2004, 2003, 2001, 2000, 1999, 1996, 1995, 1994, 1992, 1991, 1990, 1986, 1985, 1981, 1980, 1976, 1975, 1972, 1970, 1969, 1966, 1965, 1964, 1963, 1962, 1961, 1960, 1958, 1957, 1956, 1955, 1954, 1952, 1951, 1950, 1949, 1948, 1947, 1946, 1945, 1944, 1942, 1940, 1939, 1938, 1937, 1936, 1935, 1934, 1933, 1932, 1931, 1930, 1929, 1928, 1927, 1926, 1925, 1924, 1923, 1921, 1920
4929 WILSHIRE BLVD	2015, 2009, 2004, 2003, 2001, 1999, 1996, 1994, 1992, 1975, 1972, 1971, 1970, 1969, 1967, 1966, 1965, 1964, 1963, 1961, 1960, 1958, 1957, 1956, 1955, 1954, 1952, 1951, 1950, 1949, 1948, 1947, 1946, 1945, 1944, 1942, 1940, 1939, 1938, 1937, 1936, 1935, 1934, 1933, 1932, 1931, 1930, 1929, 1928, 1927, 1926, 1925, 1924, 1923, 1921, 1920
4929 WILSHIRE BLVD	2006, 2003, 2001, 2000, 1996, 1995, 1992, 1991, 1990, 1986, 1985, 1981, 1980, 1976, 1975, 1972, 1971, 1970, 1969, 1967, 1966, 1965, 1964, 1963, 1962, 1961, 1960, 1958, 1957, 1956, 1955, 1954, 1952, 1951, 1950, 1949, 1948, 1947, 1946, 1945, 1944, 1942, 1940, 1939, 1938, 1937, 1936, 1935, 1934, 1933, 1932, 1931, 1930, 1929, 1928, 1927, 1926, 1925, 1924, 1923, 1921, 1920
4929 WILSHIRE PL	2015, 2009, 2006, 2004, 2003, 2001, 2000, 1999, 1996, 1994, 1992, 1990, 1986, 1985, 1980, 1976, 1975, 1972, 1971, 1970, 1969, 1967, 1966, 1965, 1964, 1963, 1962, 1961, 1960, 1958, 1957, 1956, 1955, 1954, 1952, 1951, 1950, 1949, 1948, 1947, 1946, 1945, 1944, 1942, 1940, 1939, 1938, 1937, 1936, 1935, 1934, 1933, 1932, 1931, 1930, 1929, 1928, 1927, 1926, 1925, 1924, 1923, 1921, 1920
4929 WILSHIRE BLVD	2015, 2009, 2006, 2004, 2003, 2001, 2000, 1999, 1996, 1995, 1994, 1992, 1991, 1990, 1986, 1985, 1980, 1976, 1975, 1972, 1971, 1970, 1969, 1967, 1966, 1965, 1964, 1963, 1962, 1961, 1960, 1958, 1957, 1956, 1955, 1954, 1952, 1951, 1950, 1949, 1948, 1947, 1946, 1945, 1944, 1942, 1940, 1939, 1938, 1937, 1936, 1935, 1934, 1933, 1932, 1931, 1930, 1929, 1928, 1927, 1926, 1925, 1924, 1923, 1921, 1920
4939 WILSHIRE BLVD	2015, 2009, 2004, 2003, 2001, 1999, 1996, 1995, 1994, 1992, 1991, 1990, 1986, 1985, 1981, 1980, 1976, 1975, 1972, 1971, 1970, 1969, 1967, 1966, 1965, 1964, 1963, 1962, 1961, 1960, 1958, 1957, 1956, 1955, 1954, 1952, 1951, 1950, 1949, 1948, 1947, 1946, 1945, 1944, 1942, 1940, 1939, 1938, 1937, 1936, 1935, 1934, 1933, 1932, 1931, 1930, 1929, 1928, 1927, 1926, 1925, 1924, 1923, 1921, 1920
4939 WILSHIRE BLVD	2015, 2009, 2006, 2004, 2003, 2001, 2000, 1996, 1995, 1994, 1992, 1991, 1990, 1986, 1985, 1981, 1980, 1976, 1975, 1972, 1971, 1970, 1969, 1967, 1966, 1965, 1964, 1963, 1962, 1961, 1960, 1958, 1957, 1956, 1955, 1954, 1952, 1951, 1950, 1949, 1948, 1947, 1946, 1945, 1944, 1942, 1940, 1939, 1938, 1937, 1936, 1935, 1934, 1933, 1932, 1931, 1930, 1929, 1928, 1927, 1926, 1925, 1924, 1923, 1921, 1920
4949 WILSHIRE BLVD	2015, 2006, 2004, 2003, 2001, 2000, 1996, 1995, 1994, 1992, 1991, 1990, 1986, 1985, 1981, 1980, 1976, 1975, 1972, 1971, 1970, 1969, 1967, 1966, 1965, 1964, 1963, 1962, 1961, 1960, 1958, 1957, 1956, 1955, 1954, 1952, 1951, 1950, 1949, 1948, 1947, 1946, 1945, 1944, 1942, 1940, 1939, 1938, 1937, 1936, 1935, 1934, 1933, 1932, 1931, 1930, 1929, 1928, 1927, 1926, 1925, 1924, 1923, 1921, 1920































## FINDINGS

### **Address Researched**

743 S CITRUS AVE

748 HIGHLAND AVE S

749 HIGHLAND AVE S

### **Address Not Identified in Research Source**

2015, 2009, 2004, 2003, 2001, 2000, 1999, 1996, 1995, 1994, 1992, 1991, 1985, 1980, 1975, 1972, 1971, 1970, 1969, 1967, 1966, 1965, 1964, 1963, 1961, 1960, 1957, 1956, 1955, 1954, 1952, 1951, 1950, 1949, 1948, 1947, 1946, 1945, 1944, 1940, 1939, 1938, 1937, 1936, 1935, 1934, 1932, 1931, 1930, 1929, 1928, 1927, 1926, 1925, 1924, 1923, 1921, 1920

2015, 2009, 2006, 2004, 2003, 2001, 1999, 1996, 1995, 1994, 1992, 1991, 1990, 1986, 1985, 1981, 1980, 1976, 1975, 1972, 1971, 1970, 1969, 1967, 1966, 1965, 1964, 1963, 1962, 1961, 1960, 1958, 1957, 1956, 1955, 1954, 1952, 1951, 1950, 1949, 1948, 1947, 1946, 1945, 1944, 1942, 1940, 1939, 1938, 1937, 1936, 1935, 1934, 1933, 1932, 1931, 1930, 1929, 1928, 1927, 1926, 1925, 1924, 1923, 1921, 1920

2015, 2009, 2006, 2004, 2003, 2001, 1999, 1996, 1995, 1994, 1992, 1991, 1990, 1986, 1985, 1981, 1980, 1976, 1975, 1972, 1971, 1970, 1969, 1967, 1966, 1965, 1964, 1963, 1962, 1961, 1960, 1958, 1957, 1956, 1955, 1954, 1952, 1951, 1950, 1949, 1948, 1947, 1946, 1945, 1944, 1942, 1940, 1939, 1938, 1937, 1936, 1935, 1934, 1933, 1932, 1931, 1930, 1929, 1928, 1927, 1926, 1925, 1924, 1923, 1921, 1920

**TARGET PROPERTY: ADDRESS NOT IDENTIFIED IN RESEARCH SOURCE**

The following Target Property addresses were researched for this report, and the addresses were not identified in the research source.

**Address Researched**

5001 Wilshire Boulevard

**Address Not Identified in Research Source**

2003, 2001, 1996, 1995, 1992, 1991, 1985, 1980, 1972, 1970, 1969, 1966, 1964, 1963, 1961, 1960, 1958, 1957, 1955, 1954, 1952, 1950, 1949, 1948, 1947, 1946, 1945, 1944, 1940, 1939, 1938, 1937, 1936, 1935, 1934, 1933, 1932, 1931, 1930, 1929, 1928, 1927, 1926, 1925, 1924, 1923, 1921, 1920

**Thrifty 189 Limited Phase I**

5001 Wilshire Boulevard  
Los Angeles, CA 90036

Inquiry Number: 6130973.6  
July 22, 2020

# The EDR Property Tax Map Report

## EDR Property Tax Map Report

Environmental Data Resources, Inc.'s EDR Property Tax Map Report is designed to assist environmental professionals in evaluating potential environmental conditions on a target property by understanding property boundaries and other characteristics. The report includes a search of available property tax maps, which include information on boundaries for the target property and neighboring properties, addresses, parcel identification numbers, as well as other data typically used in property location and identification.

## NO COVERAGE

***Thank you for your business.***  
Please contact EDR at 1-800-352-0050  
with any questions or comments.

### Disclaimer - Copyright and Trademark Notice

This Report contains certain information obtained from a variety of public and other sources reasonably available to Environmental Data Resources, Inc. It cannot be concluded from this Report that coverage information for the target and surrounding properties does not exist from other sources. **NO WARRANTY EXPRESSED OR IMPLIED, IS MADE WHATSOEVER IN CONNECTION WITH THIS REPORT. ENVIRONMENTAL DATA RESOURCES, INC. SPECIFICALLY DISCLAIMS THE MAKING OF ANY SUCH WARRANTIES, INCLUDING WITHOUT LIMITATION, MERCHANTABILITY OR FITNESS FOR A PARTICULAR USE OR PURPOSE. ALL RISK IS ASSUMED BY THE USER. IN NO EVENT SHALL ENVIRONMENTAL DATA RESOURCES, INC. BE LIABLE TO ANYONE, WHETHER ARISING OUT OF ERRORS OR OMISSIONS, NEGLIGENCE, ACCIDENT OR ANY OTHER CAUSE, FOR ANY LOSS OR DAMAGE, INCLUDING, WITHOUT LIMITATION, SPECIAL, INCIDENTAL, CONSEQUENTIAL, OR EXEMPLARY DAMAGES. ANY LIABILITY ON THE PART OF ENVIRONMENTAL DATA RESOURCES, INC. IS STRICTLY LIMITED TO A REFUND OF THE AMOUNT PAID FOR THIS REPORT.** Purchaser accepts this Report "AS IS". Any analyses, estimates, ratings, environmental risk levels or risk codes provided in this Report are provided for illustrative purposes only, and are not intended to provide, nor should they be interpreted as providing any facts regarding, or prediction or forecast of, any environmental risk for any property. Only a Phase I Environmental Site Assessment performed by an environmental professional can provide information regarding the environmental risk for any property. Additionally, the information provided in this Report is not to be construed as legal advice.

Copyright 2017 by Environmental Data Resources, Inc. All rights reserved. Reproduction in any media or format, in whole or in part, of any report or map of Environmental Data Resources, Inc. or its affiliates is prohibited without prior written permission.

EDR and its logos (including Sanborn and Sanborn Map) are trademarks of Environmental Data Resources, Inc. or its affiliates. All other trademarks used herein are the property of their respective owners.

**Thrifty 189 Limited Phase I**

5001 Wilshire Boulevard  
Los Angeles, CA 90036

Inquiry Number: 6130973.7  
July 24, 2020

# EDR Environmental Lien and AUL Search



## EDR Environmental Lien and AUL Search

The EDR Environmental Lien and AUL Search Report provides results from a search of available current land title records for environmental cleanup liens and other activity and use limitations, such as engineering controls and institutional controls.

A network of professional, trained researchers, following established procedures, uses client supplied address information to:

- search for parcel information and/or legal description;
- search for ownership information;
- research official land title documents recorded at jurisdictional agencies such as recorders' offices, registries of deeds, county clerks' offices, etc.;
- access a copy of the deed;
- search for environmental encumbering instrument(s) associated with the deed;
- provide a copy of any environmental encumbrance(s) based upon a review of key words in the instrument(s) (title, parties involved, and description); and
- provide a copy of the deed or cite documents reviewed.

***Thank you for your business.***

Please contact EDR at 1-800-352-0050  
with any questions or comments.

### Disclaimer - Copyright and Trademark Notice

This Report contains certain information obtained from a variety of public and other sources reasonably available to Environmental Data Resources, Inc. It cannot be concluded from this Report that coverage information for the target and surrounding properties does not exist from other sources. **NO WARRANTY EXPRESSED OR IMPLIED, IS MADE WHATSOEVER IN CONNECTION WITH THIS REPORT. ENVIRONMENTAL DATA RESOURCES, INC. SPECIFICALLY DISCLAIMS THE MAKING OF ANY SUCH WARRANTIES, INCLUDING WITHOUT LIMITATION, MERCHANTABILITY OR FITNESS FOR A PARTICULAR USE OR PURPOSE. ALL RISK IS ASSUMED BY THE USER. IN NO EVENT SHALL ENVIRONMENTAL DATA RESOURCES, INC. BE LIABLE TO ANYONE, WHETHER ARISING OUT OF ERRORS OR OMISSIONS, NEGLIGENCE, ACCIDENT OR ANY OTHER CAUSE, FOR ANY LOSS OR DAMAGE, INCLUDING, WITHOUT LIMITATION, SPECIAL, INCIDENTAL, CONSEQUENTIAL, OR EXEMPLARY DAMAGES. ANY LIABILITY ON THE PART OF ENVIRONMENTAL DATA RESOURCES, INC. IS STRICTLY LIMITED TO A REFUND OF THE AMOUNT PAID FOR THIS REPORT.** Purchaser accepts this Report "AS IS". Any analyses, estimates, ratings, environmental risk levels or risk codes provided in this Report are provided for illustrative purposes only, and are not intended to provide, nor should they be interpreted as providing any facts regarding, or prediction or forecast of, any environmental risk for any property. Only a Phase I Environmental Site Assessment performed by an environmental professional can provide information regarding the environmental risk for any property. Additionally, the information provided in this Report is not to be construed as legal advice.

Copyright 2017 by Environmental Data Resources, Inc. All rights reserved. Reproduction in any media or format, in whole or in part, of any report or map of Environmental Data Resources, Inc. or its affiliates is prohibited without prior written permission.

EDR and its logos (including Sanborn and Sanborn Map) are trademarks of Environmental Data Resources, Inc. or its affiliates. All other trademarks used herein are the property of their respective owners.

## EDR Environmental Lien and AUL Search

### TARGET PROPERTY INFORMATION

#### **ADDRESS**

5001 Wilshire Boulevard  
Thrifty 189 Limited Phase I  
Los Angeles, CA 90036

### ENVIRONMENTAL LIEN

Environmental Lien:                      Found                       Not Found

### OTHER ACTIVITY AND USE LIMITATIONS (AULs)

AULs:    Found     Not Found

**RESEARCH SOURCE**

---

**Source 1:**

LA Recorder  
Los Angeles, CA

**PROPERTY INFORMATION**

**Deed 1:**

Type of Deed: deed  
Title is vested in: Highland Dev Prop  
Title received from: Ted & Hedy Orden  
Deed Dated: 1/29/1987  
Deed Recorded: 2/3/1987  
Book: NA  
Page: na  
Volume: na  
Instrument: na  
Docket: NA  
Land Record Comments:  
Miscellaneous Comments:

**Legal Description:** See Exhibit

**Legal Current Owner:** Highland Dev Prop

**Parcel # / Property Identifier:** 5507-019-029

**Comments:** See Exhibit

## **Deed Exhibit 1**

RECORDING REQUESTED BY

87 162299

AND WHEN RECORDED MAIL THIS DEED AND, UNLESS OTHER WISE SHOWN BELOW, MAIL TAX STATEMENTS TO

NAME Moshe Sassover, Esq.  
ADDRESS Mitchell, Silberberg & Knupp  
11377 West Olympic Boulevard  
CITY & STATE Los Angeles, CA 90064  
ZIP

RECORDED IN OFFICIAL RECORDS  
RECORDER'S OFFICE  
LOS ANGELES COUNTY  
CALIFORNIA  
31 MIN. PAST 4 P.M. FEB 3 1987

Title Order No. Escrow No.

SPACE ABOVE THIS LINE FOR RECORDER'S USE

GRANT DEED

This is a bonafide gift and the grantor received nothing in return. R&T 11911.  
The undersigned declares that the documentary transfer tax is \$ and is  
 computed on the full value of the interest or property conveyed, or is  
 computed on the full value less the value of liens or encumbrances remaining thereon at the time of sale. The land, tenements or realty is located in  
 unincorporated area  city of and

FOR A VALUABLE CONSIDERATION, receipt of which is hereby acknowledged,

TED ORDEN AND HEDY ORDEN

hereby GRANT(S) to HIGHLAND DEVELOPMENT PROPERTIES,  
a California general partnership

the following described real property in the county of Los Angeles state of California:

Lots 35 and 36 of Tract No. 5049, in the City of Los Angeles, as per map recorded in Book 54, Page 52 of Maps, in the office of the County Recorder of said County.

EXCEPT therefrom all oil, petroleum, natural gas, mineral rights and other hydrocarbon substances lying below a depth of 500 vertical feet from the surface of said land, for the purpose of exploring for, extracting, mining, boring, removing or marketing said substances, however, without any right of any entry upon the surface of said land, as reserved by Gulf Oil Corporation by deed recorded December 27, 1978, as Instrument No. 78-1435072, Official Records.

Lot 34 of Tract No. 5049, in the City of Los Angeles, as per map recorded in Book 54, Page 52 of Maps, in the office of the County Recorder of said county.

Dated January 29, 1987

*Ted Orden*  
TED ORDEN

*Hedy Orden*  
HEDY ORDEN

STATE OF CALIFORNIA  
COUNTY OF LOS ANGELES } SS  
On this the 29th day of January, 1987, before me the undersigned, a Notary Public in and for said County and State, personally appeared

*Ted Orden*  
*Hedy Orden*


personally known to me or proved to me on the basis of satisfactory evidence to be the person whose name subscribed to the within instrument and acknowledged that they executed the same.

*Alene H. Kerish*  
Signature of Notary

FOR NOTARY SEAL OR STAMP  
OFFICIAL SEAL  
ALLENE H. KERISH  
Notary Public-California  
LOS ANGELES COUNTY  
My Comm. Exp. Aug. 16, 1988  
Assessor's Parcel No.

MAIL TAX STATEMENTS TO PARTY SHOWN ON FOLLOWING LINE: IF NO PARTY SO SHOWN, MAIL AS DIRECTED ABOVE

Name Street Address City & State  
CAL-1 (Rev. 8-82)



Thrifty 189 Limited Phase I  
5001 Wilshire Boulevard  
Los Angeles, CA 90036

Inquiry Number: 6130973.3  
July 23, 2020

## Certified Sanborn® Map Report



6 Armstrong Road, 4th floor  
Shelton, CT 06484  
Toll Free: 800.352.0050  
[www.edrnet.com](http://www.edrnet.com)

# Certified Sanborn® Map Report

07/23/20

**Site Name:**

Thrifty 189 Limited Phase I  
5001 Wilshire Boulevard  
Los Angeles, CA 90036  
EDR Inquiry # 6130973.3

**Client Name:**

Waterstone Environmental Inc  
2936 E. Coronado Street  
Anaheim, CA 92806  
Contact: Richard Vogl



The Sanborn Library has been searched by EDR and maps covering the target property location as provided by Waterstone Environmental Inc were identified for the years listed below. The Sanborn Library is the largest, most complete collection of fire insurance maps. The collection includes maps from Sanborn, Bromley, Perris & Browne, Hopkins, Barlow, and others. Only Environmental Data Resources Inc. (EDR) is authorized to grant rights for commercial reproduction of maps by the Sanborn Library LLC, the copyright holder for the collection. Results can be authenticated by visiting [www.edrnet.com/sanborn](http://www.edrnet.com/sanborn).

The Sanborn Library is continually enhanced with newly identified map archives. This report accesses all maps in the collection as of the day this report was generated.

### Certified Sanborn Results:

**Certification #** 71DB-42B7-B868  
**PO #** RAV 20-145  
**Project** Thrifty 189 Limited Phase I  
**Maps Provided:**  
1969  
1950  
1927  
1926



Sanborn® Library search results

Certification #: 71DB-42B7-B868

The Sanborn Library includes more than 1.2 million fire insurance maps from Sanborn, Bromley, Perris & Browne, Hopkins, Barlow and others which track historical property usage in approximately 12,000 American cities and towns. Collections searched:

- Library of Congress
- University Publications of America
- EDR Private Collection

*The Sanborn Library LLC Since 1866™*

### Limited Permission To Make Copies

Waterstone Environmental Inc (the client) is permitted to make up to FIVE photocopies of this Sanborn Map transmittal and each fire insurance map accompanying this report solely for the limited use of its customer. No one other than the client is authorized to make copies. Upon request made directly to an EDR Account Executive, the client may be permitted to make a limited number of additional photocopies. This permission is conditioned upon compliance by the client, its customer and their agents with EDR's copyright policy; a copy of which is available upon request.

### Disclaimer - Copyright and Trademark Notice

This Report contains certain information obtained from a variety of public and other sources reasonably available to Environmental Data Resources, Inc. It cannot be concluded from this Report that coverage information for the target and surrounding properties does not exist from other sources. NO WARRANTY EXPRESSED OR IMPLIED, IS MADE WHATSOEVER IN CONNECTION WITH THIS REPORT. ENVIRONMENTAL DATA RESOURCES, INC. SPECIFICALLY DISCLAIMS THE MAKING OF ANY SUCH WARRANTIES, INCLUDING WITHOUT LIMITATION, MERCHANTABILITY OR FITNESS FOR A PARTICULAR USE OR PURPOSE. ALL RISK IS ASSUMED BY THE USER. IN NO EVENT SHALL ENVIRONMENTAL DATA RESOURCES, INC. BE LIABLE TO ANYONE, WHETHER ARISING OUT OF ERRORS OR OMISSIONS, NEGLIGENCE, ACCIDENT OR ANY OTHER CAUSE, FOR ANY LOSS OF DAMAGE, INCLUDING, WITHOUT LIMITATION, SPECIAL, INCIDENTAL, CONSEQUENTIAL, OR EXEMPLARY DAMAGES. ANY LIABILITY ON THE PART OF ENVIRONMENTAL DATA RESOURCES, INC. IS STRICTLY LIMITED TO A REFUND OF THE AMOUNT PAID FOR THIS REPORT. Purchaser accepts this Report "AS IS". Any analyses, estimates, ratings, environmental risk levels or risk codes provided in this Report are provided for illustrative purposes only, and are not intended to provide, nor should they be interpreted as providing any facts regarding, or prediction or forecast of, any environmental risk for any property. Only a Phase I Environmental Site Assessment performed by an environmental professional can provide information regarding the environmental risk for any property. Additionally, the information provided in this Report is not to be construed as legal advice. Copyright 2020 by Environmental Data Resources, Inc. All rights reserved. Reproduction in any media or format, in whole or in part, of any report or map of Environmental Data Resources, Inc., or its affiliates, is prohibited without prior written permission.

EDR and its logos (including Sanborn and Sanborn Map) are trademarks of Environmental Data Resources, Inc. or its affiliates. All other trademarks used herein are the property of their respective owners.



## Sanborn Sheet Key

This Certified Sanborn Map Report is based upon the following Sanborn Fire Insurance map sheets.



### 1969 Source Sheets



Volume 22, Sheet 2278  
1969



Volume 22, Sheet 2284  
1969



Volume 23, Sheet 2313  
1969



Volume 23, Sheet 2314  
1969

### 1950 Source Sheets



Volume 22, Sheet 2284  
1950



Volume 22, Sheet 2278  
1950



Volume 23, Sheet 2313  
1950



Volume 23, Sheet 2314  
1950

### 1927 Source Sheets




Volume 23, Sheet 2313  
1927



Volume 23, Sheet 2314  
1927

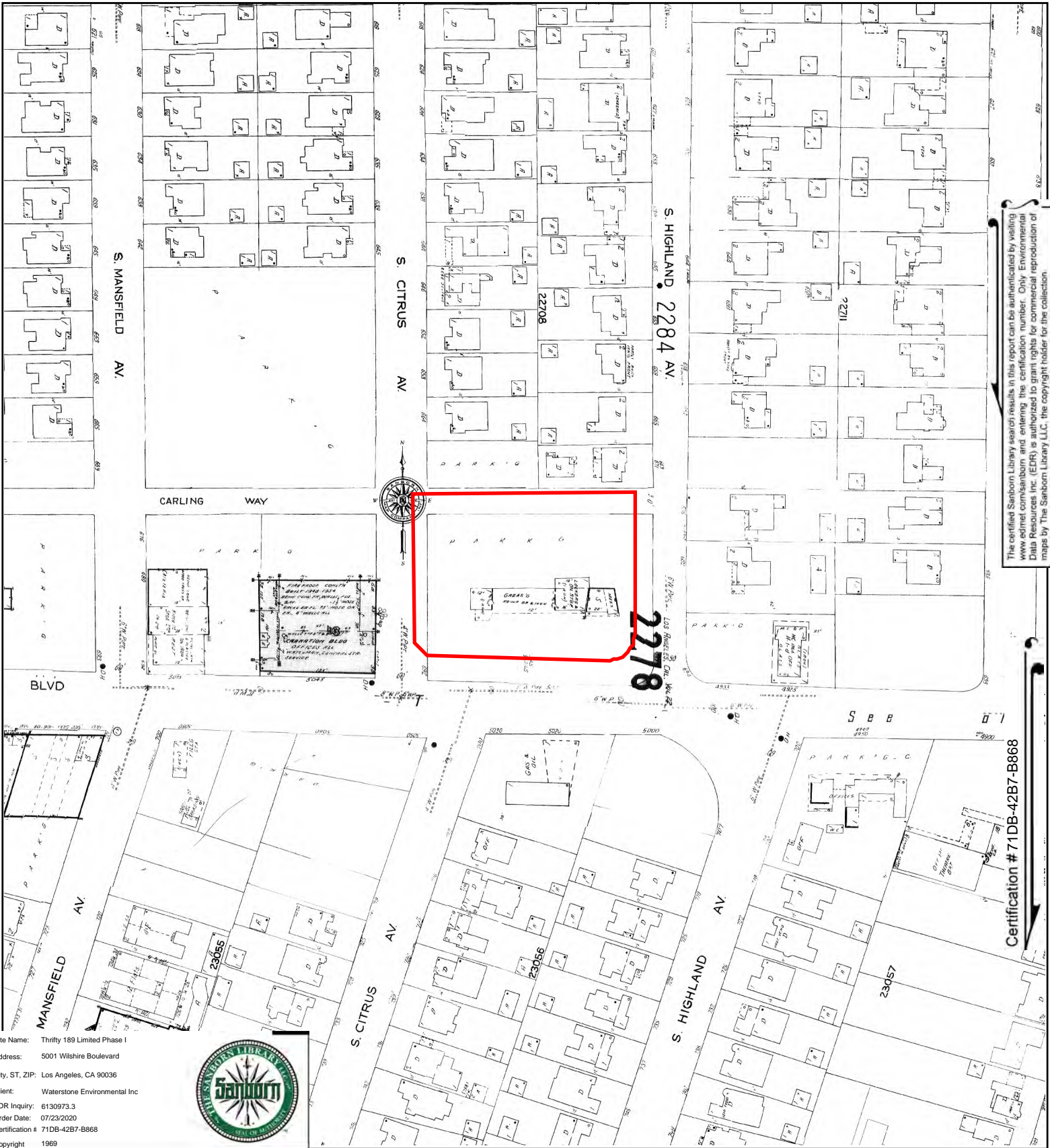
### 1926 Source Sheets



Volume 22, Sheet 2278  
1926



Volume 22, Sheet 2284  
1926



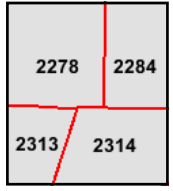
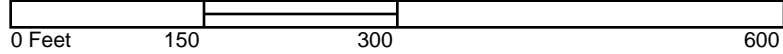
The certified Sanborn Library search results in this report can be authenticated by visiting [www.edrnet.com/sanborn](http://www.edrnet.com/sanborn) and entering the certification number. Only Environmental Data Resources Inc. (EDR) is authorized to grant rights for commercial reproduction of maps by The Sanborn Library LLC, the copyright holder for the collection.

Certification # 71DB-42B7-B868

Site Name: Thrifty 189 Limited Phase I  
 Address: 5001 Wilshire Boulevard  
 City, ST, ZIP: Los Angeles, CA 90036  
 Client: Waterstone Environmental Inc  
 EDR Inquiry: 6130973.3  
 Order Date: 07/23/2020  
 Certification # 71DB-42B7-B868  
 Copyright 1969



This Certified Sanborn Map combines the following sheets.  
 Outlined areas indicate map sheets within the collection.



Volume 23, Sheet 2314  
 Volume 23, Sheet 2313  
 Volume 22, Sheet 2284  
 Volume 22, Sheet 2278





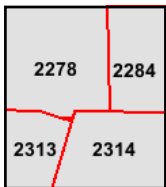
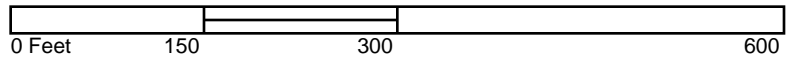


The certified Sanborn Library search results in this report can be authenticated by visiting [www.edr.com/sanborn](http://www.edr.com/sanborn) and entering the certification number. Only Environmental Data Resources Inc. (EDR) is authorized to grant rights for commercial reproduction of maps by The Sanborn Library LLC, the copyright holder for the collection.

Site Name: Thrifty 189 Limited Phase I  
 Address: 5001 Wilshire Boulevard  
 City, ST, ZIP: Los Angeles, CA 90036  
 Client: Waterstone Environmental Inc  
 EDR Inquiry: 6130973.3  
 Order Date: 07/23/2020  
 Certification # 71DB-42B7-B868  
 Copyright 1950

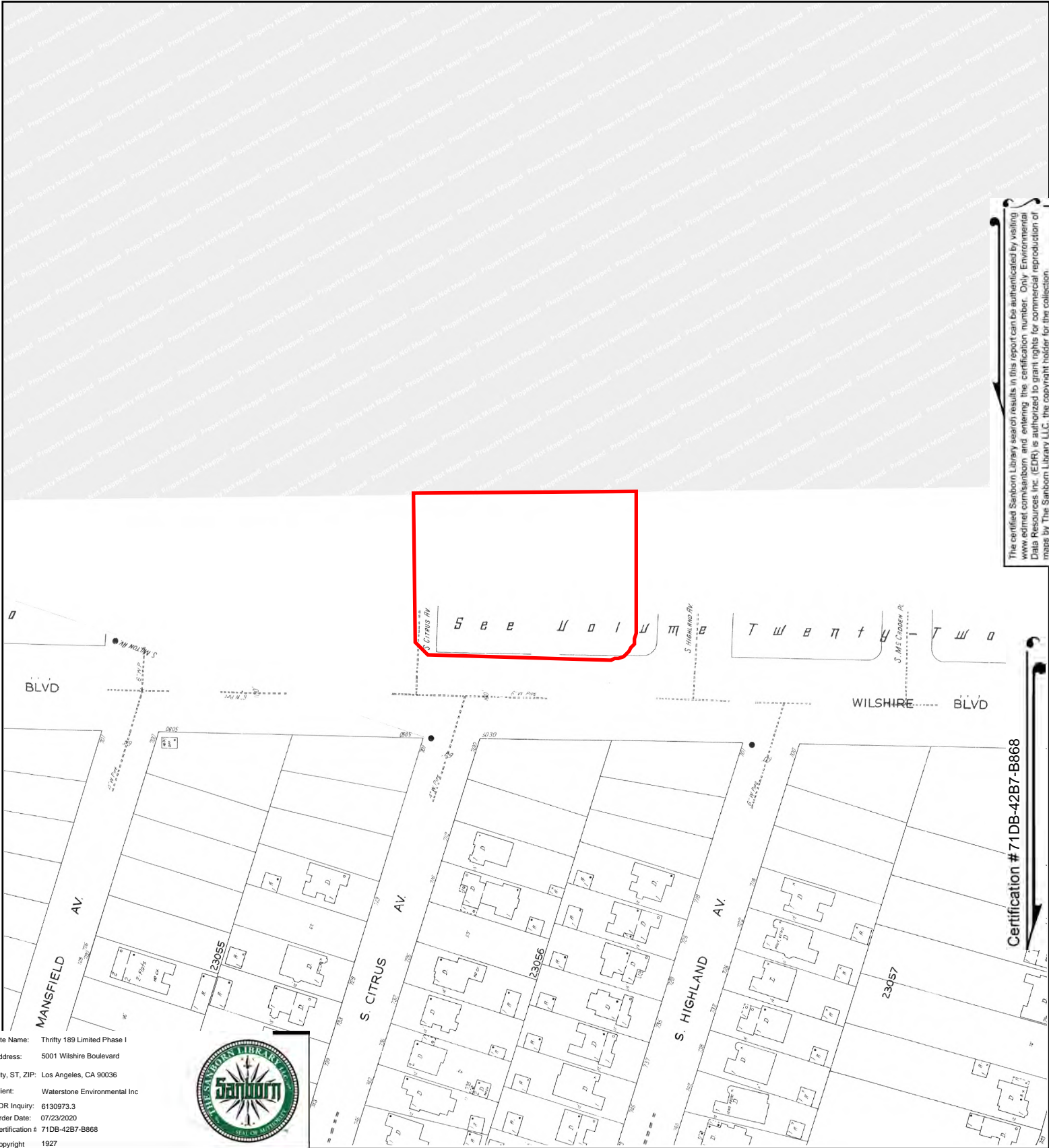


This Certified Sanborn Map combines the following sheets.  
 Outlined areas indicate map sheets within the collection.



Volume 23, Sheet 2314  
 Volume 23, Sheet 2313  
 Volume 22, Sheet 2278  
 Volume 22, Sheet 2284






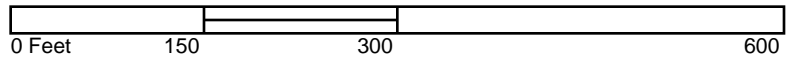
The certified Sanborn Library search results in this report can be authorized by visiting [www.edr.com/sanborn](http://www.edr.com/sanborn) and entering the certification number. Only Environmental Data Resources Inc. (EDR) is authorized to grant rights for commercial reproduction of maps by The Sanborn Library LLC, the copyright holder for the collection.

Site Name: Thrifty 189 Limited Phase I  
 Address: 5001 Wilshire Boulevard  
 City, ST, ZIP: Los Angeles, CA 90036  
 Client: Waterstone Environmental Inc  
 EDR Inquiry: 6130973.3  
 Order Date: 07/23/2020  
 Certification # 71DB-42B7-B868  
 Copyright 1927



Certification # 71DB-42B7-B868

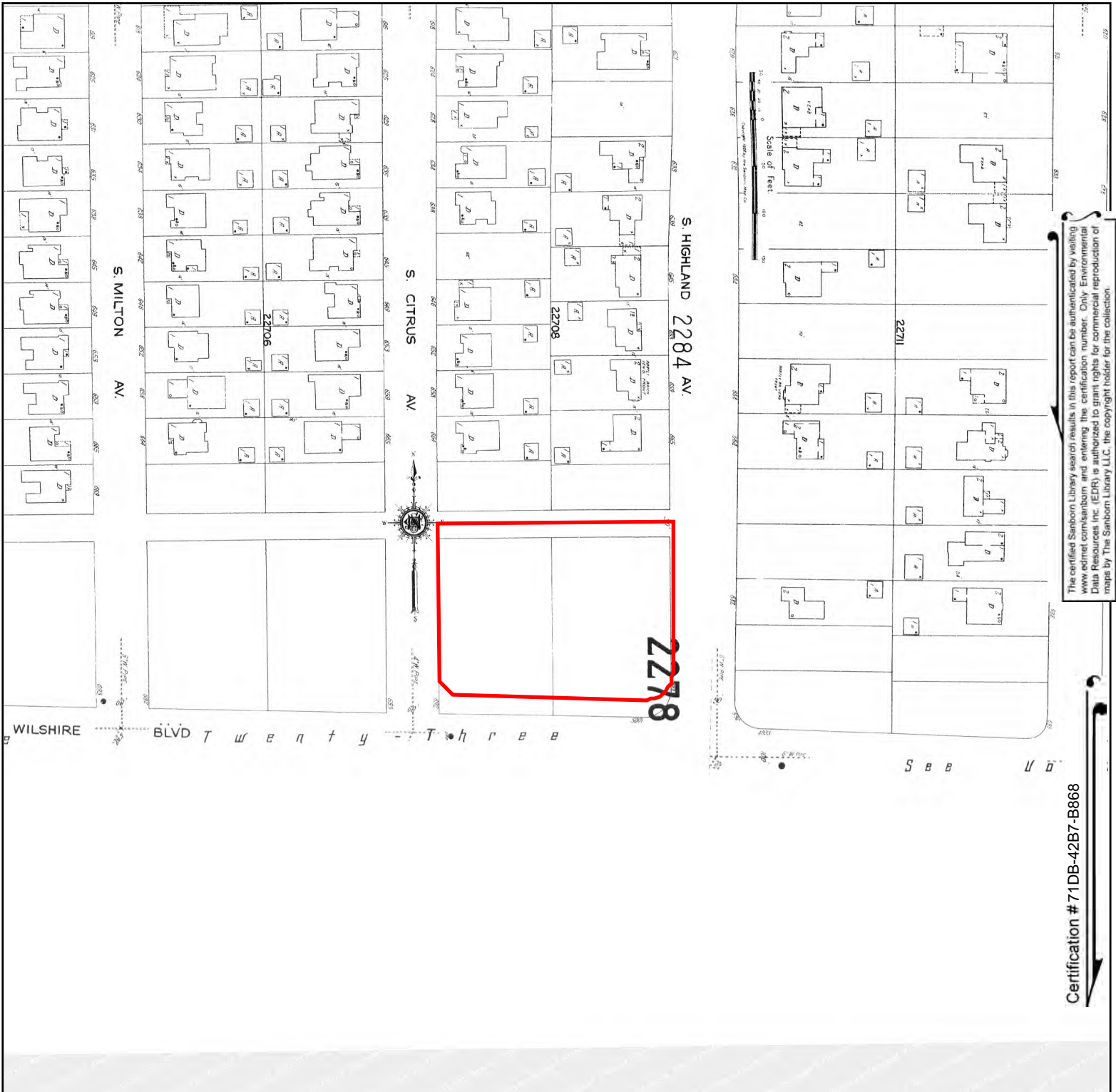
This Certified Sanborn Map combines the following sheets.  
 Outlined areas indicate map sheets within the collection.



Volume 23, Sheet 2314  
 Volume 23, Sheet 2313







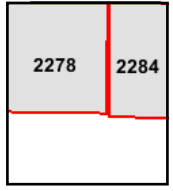
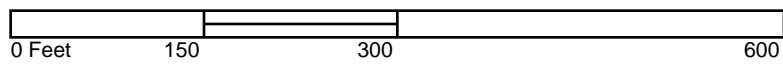
The certified Sanborn Library search results in this report can be authenticated by visiting [www.edr.com/sanborn](http://www.edr.com/sanborn) and entering the certification number. Only Environmental Data Resources Inc. (EDR) is authorized to grant rights for commercial reproduction of maps by The Sanborn Library LLC, the copyright holder for the collection.

Certification # 71DB-42B7-B868

Site Name: Thrifty 189 Limited Phase I  
 Address: 5001 Wilshire Boulevard  
 City, ST, ZIP: Los Angeles, CA 90036  
 Client: Waterstone Environmental Inc  
 EDR Inquiry: 6130973.3  
 Order Date: 07/23/2020  
 Certification # 71DB-42B7-B868  
 Copyright 1926




This Certified Sanborn Map combines the following sheets. Outlined areas indicate map sheets within the collection.



Volume 22, Sheet 2284  
 Volume 22, Sheet 2278





Thrifty 189 Limited Phase I  
5001 Wilshire Boulevard  
Los Angeles, CA 90036

Inquiry Number: 6130973.4  
July 22, 2020

# EDR Historical Topo Map Report

with QuadMatch™



6 Armstrong Road, 4th floor  
Shelton, CT 06484  
Toll Free: 800.352.0050  
[www.edrnet.com](http://www.edrnet.com)

# EDR Historical Topo Map Report

07/22/20

**Site Name:**

Thrifty 189 Limited Phase I  
5001 Wilshire Boulevard  
Los Angeles, CA 90036  
EDR Inquiry # 6130973.4

**Client Name:**

Waterstone Environmental Inc  
2936 E. Coronado Street  
Anaheim, CA 92806  
Contact: Richard Vogl



EDR Topographic Map Library has been searched by EDR and maps covering the target property location as provided by Waterstone Environmental Inc were identified for the years listed below. EDR's Historical Topo Map Report is designed to assist professionals in evaluating potential liability on a target property resulting from past activities. EDR's Historical Topo Map Report includes a search of a collection of public and private color historical topographic maps, dating back to the late 1800s.

**Search Results:****Coordinates:**

<b>P.O.#</b>	RAV 20-145	<b>Latitude:</b>	34.062542 34° 3' 45" North
<b>Project:</b>	Thrifty 189 Limited Phase I	<b>Longitude:</b>	-118.339143 -118° 20' 21" West
		<b>UTM Zone:</b>	Zone 11 North
		<b>UTM X Meters:</b>	376419.53
		<b>UTM Y Meters:</b>	3769899.52
		<b>Elevation:</b>	199.00' above sea level

**Maps Provided:**

2012	1921
1991	1920
1981	1902
1972	1900
1966	1898
1953	1896
1926	1894
1924	

**Disclaimer - Copyright and Trademark Notice**

This Report contains certain information obtained from a variety of public and other sources reasonably available to Environmental Data Resources, Inc. It cannot be concluded from this Report that coverage information for the target and surrounding properties does not exist from other sources. NO WARRANTY EXPRESSED OR IMPLIED, IS MADE WHATSOEVER IN CONNECTION WITH THIS REPORT. ENVIRONMENTAL DATA RESOURCES, INC. SPECIFICALLY DISCLAIMS THE MAKING OF ANY SUCH WARRANTIES, INCLUDING WITHOUT LIMITATION, MERCHANTABILITY OR FITNESS FOR A PARTICULAR USE OR PURPOSE. ALL RISK IS ASSUMED BY THE USER. IN NO EVENT SHALL ENVIRONMENTAL DATA RESOURCES, INC. BE LIABLE TO ANYONE, WHETHER ARISING OUT OF ERRORS OR OMISSIONS, NEGLIGENCE, ACCIDENT OR ANY OTHER CAUSE, FOR ANY LOSS OF DAMAGE, INCLUDING, WITHOUT LIMITATION, SPECIAL, INCIDENTAL, CONSEQUENTIAL, OR EXEMPLARY DAMAGES. ANY LIABILITY ON THE PART OF ENVIRONMENTAL DATA RESOURCES, INC. IS STRICTLY LIMITED TO A REFUND OF THE AMOUNT PAID FOR THIS REPORT. Purchaser accepts this Report "AS IS". Any analyses, estimates, ratings, environmental risk levels or risk codes provided in this Report are provided for illustrative purposes only, and are not intended to provide, nor should they be interpreted as providing any facts regarding, or prediction or forecast of, any environmental risk for any property. Only a Phase I Environmental Site Assessment performed by an environmental professional can provide information regarding the environmental risk for any property. Additionally, the information provided in this Report is not to be construed as legal advice.

Copyright 2020 by Environmental Data Resources, Inc. All rights reserved. Reproduction in any media or format, in whole or in part, of any report or map of Environmental Data Resources, Inc., or its affiliates, is prohibited without prior written permission.

EDR and its logos (including Sanborn and Sanborn Map) are trademarks of Environmental Data Resources, Inc. or its affiliates. All other trademarks used herein are the property of their respective owners.

## **Topo Sheet Key**

This EDR Topo Map Report is based upon the following USGS topographic map sheets.

### **2012 Source Sheets**



Hollywood  
2012  
7.5-minute, 24000

### **1991 Source Sheets**



Hollywood  
1991  
7.5-minute, 24000  
Aerial Photo Revised 1978

### **1981 Source Sheets**



Hollywood  
1981  
7.5-minute, 24000  
Aerial Photo Revised 1978

### **1972 Source Sheets**



Hollywood  
1972  
7.5-minute, 24000  
Aerial Photo Revised 1972



## Topo Sheet Key

This EDR Topo Map Report is based upon the following USGS topographic map sheets.

### 1966 Source Sheets



Hollywood  
1966  
7.5-minute, 24000  
Aerial Photo Revised 1964

### 1953 Source Sheets



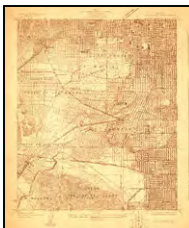
Hollywood  
1953  
7.5-minute, 24000  
Aerial Photo Revised 1952

### 1926 Source Sheets



Hollywood  
1926  
7.5-minute, 24000

### 1924 Source Sheets



Hollywood  
1924  
7.5-minute, 24000

## **Topo Sheet Key**


This EDR Topo Map Report is based upon the following USGS topographic map sheets.

### **1921 Source Sheets**



Santa Monica  
1921  
15-minute, 62500

### **1920 Source Sheets**



SANTA MONICA  
1920  
15-minute, 62500

### **1902 Source Sheets**



Santa Monica  
1902  
15-minute, 62500

### **1900 Source Sheets**



Los Angeles  
1900  
15-minute, 62500

## **Topo Sheet Key**

This EDR Topo Map Report is based upon the following USGS topographic map sheets.

### **1898 Source Sheets**



Santa Monica  
1898  
15-minute, 62500

### **1896 Source Sheets**



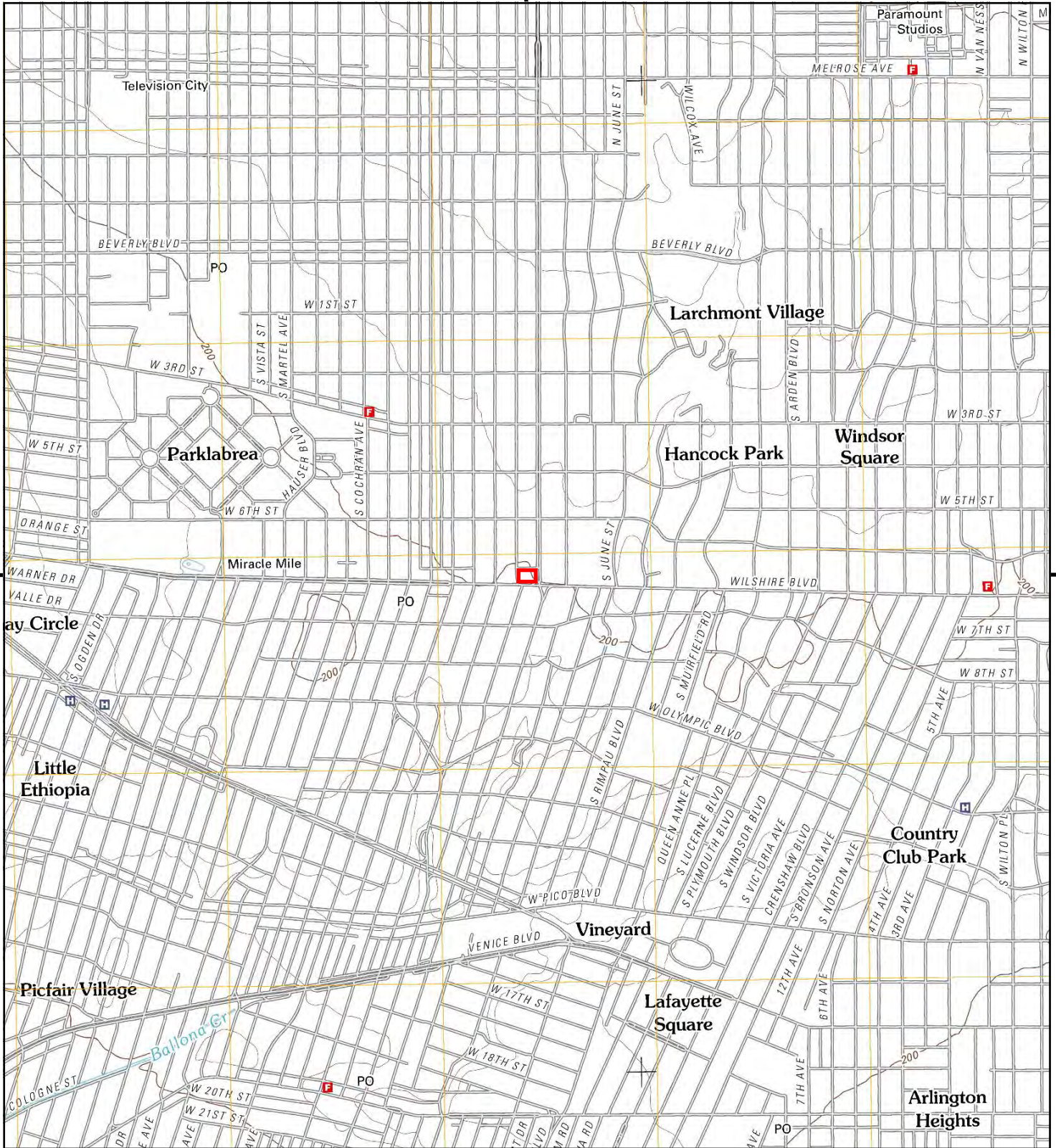
Santa Monica  
1896  
15-minute, 62500

### **1894 Source Sheets**



Los Angeles  
1894  
15-minute, 62500





This report includes information from the following map sheet(s).

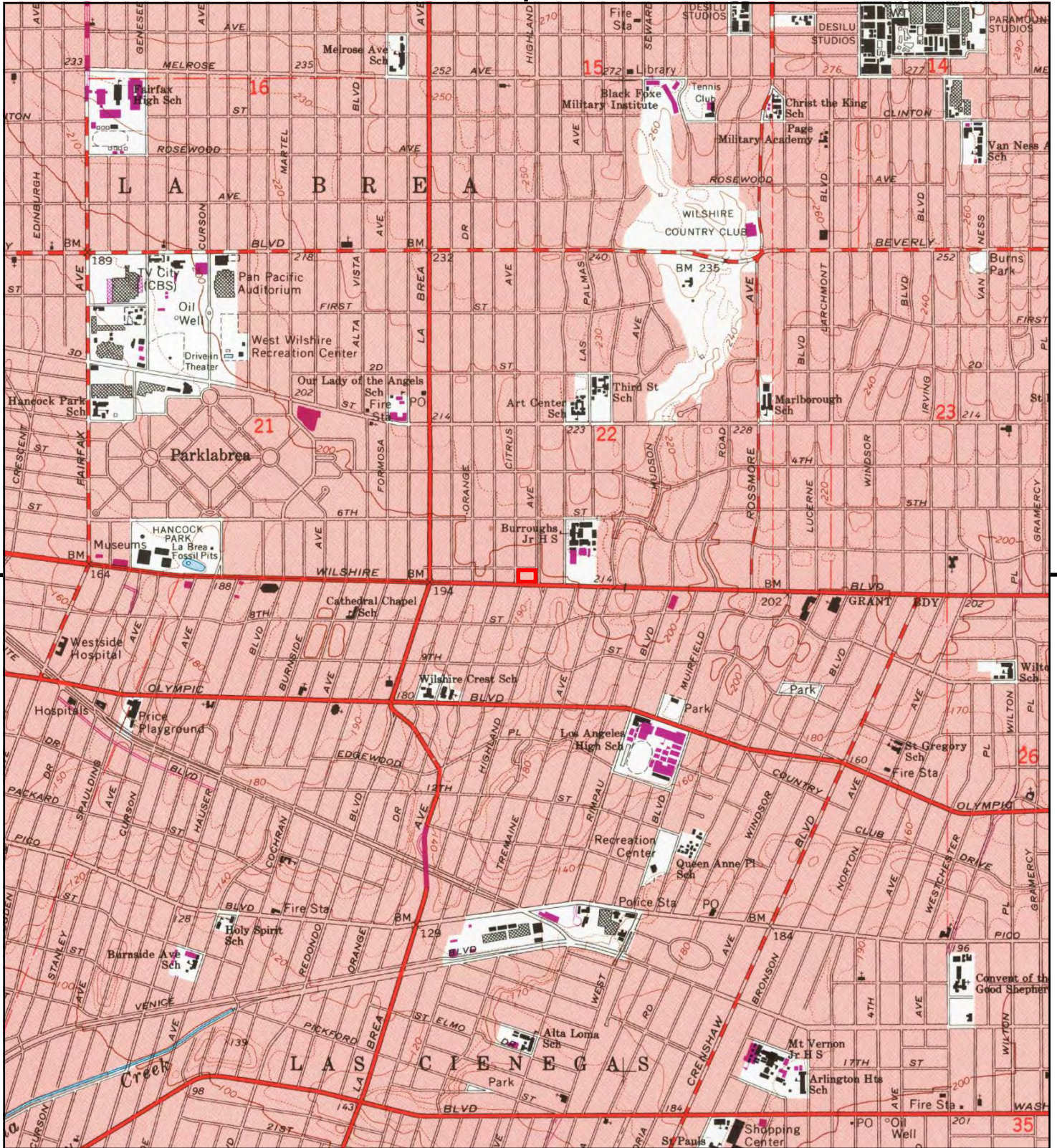


TP, Hollywood, 2012, 7.5-minute

**SITE NAME:** Thrifty 189 Limited Phase I  
**ADDRESS:** 5001 Wilshire Boulevard  
 Los Angeles, CA 90036  
**CLIENT:** Waterstone Environmental Inc







This report includes information from the following map sheet(s).

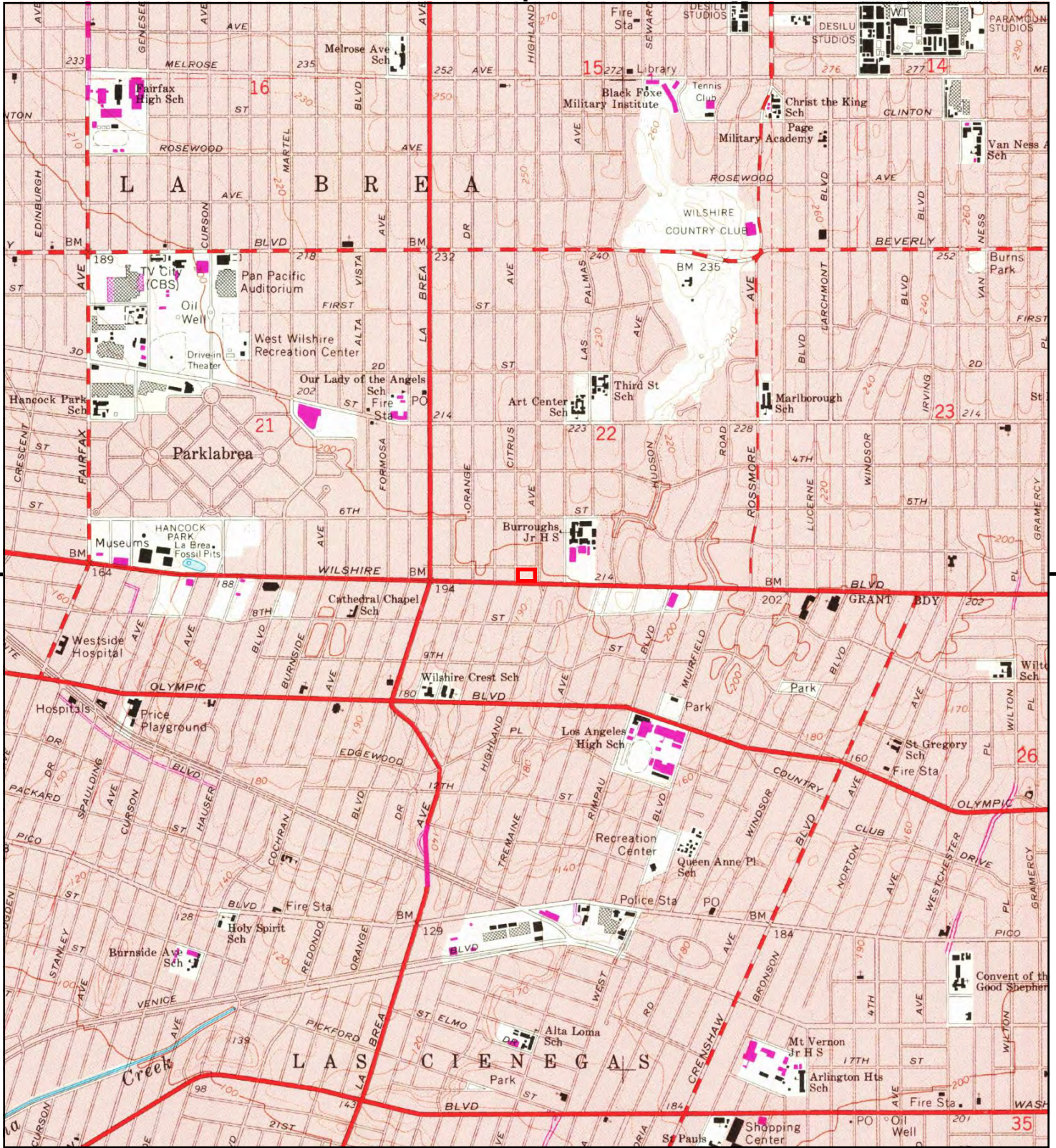


TP, Hollywood, 1991, 7.5-minute

SITE NAME: Thrifty 189 Limited Phase I  
 ADDRESS: 5001 Wilshire Boulevard  
 Los Angeles, CA 90036  
 CLIENT: Waterstone Environmental Inc







This report includes information from the following map sheet(s).

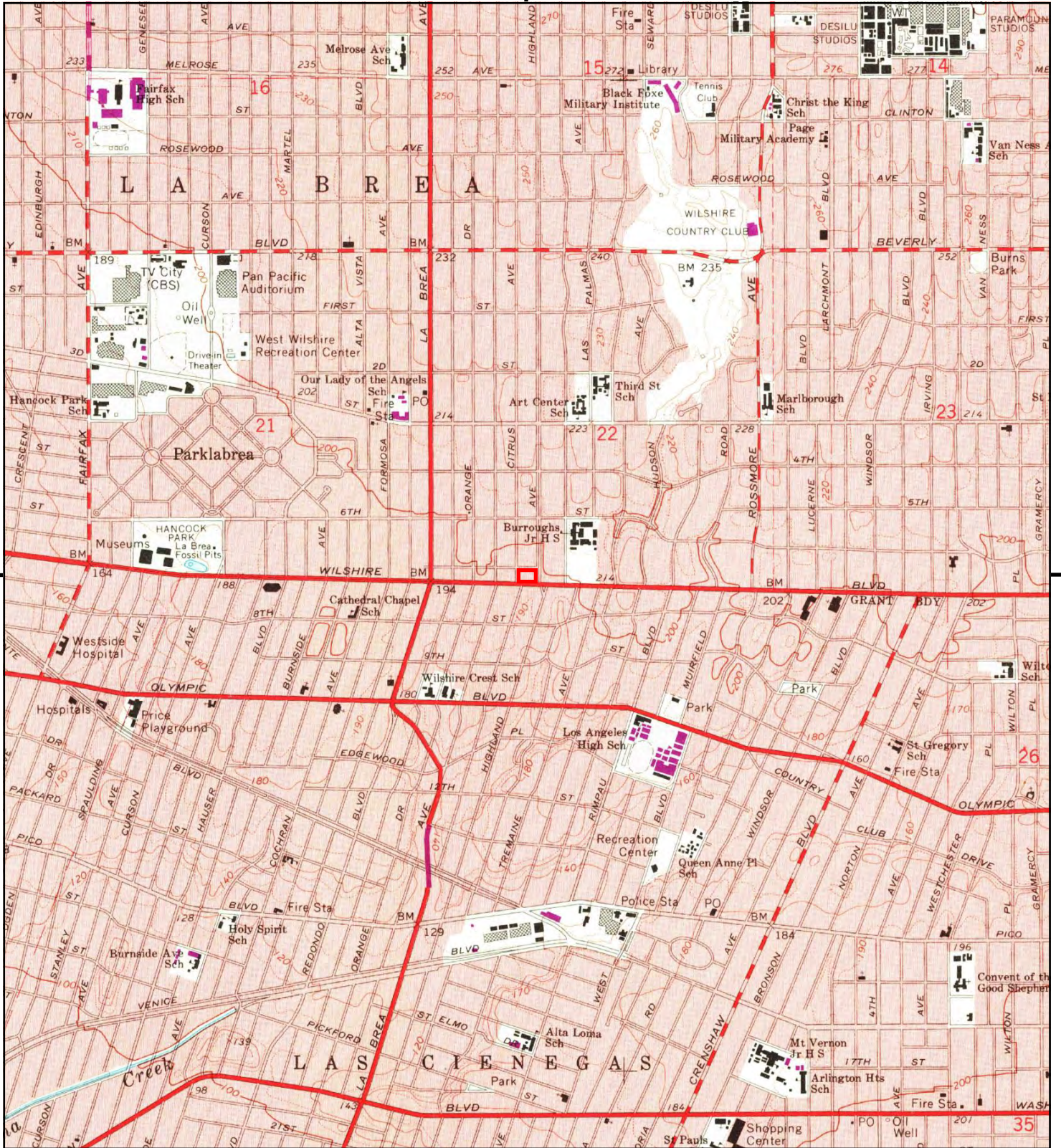


TP, Hollywood, 1981, 7.5-minute

SITE NAME: Thrifty 189 Limited Phase I  
 ADDRESS: 5001 Wilshire Boulevard  
 Los Angeles, CA 90036  
 CLIENT: Waterstone Environmental Inc







This report includes information from the following map sheet(s).

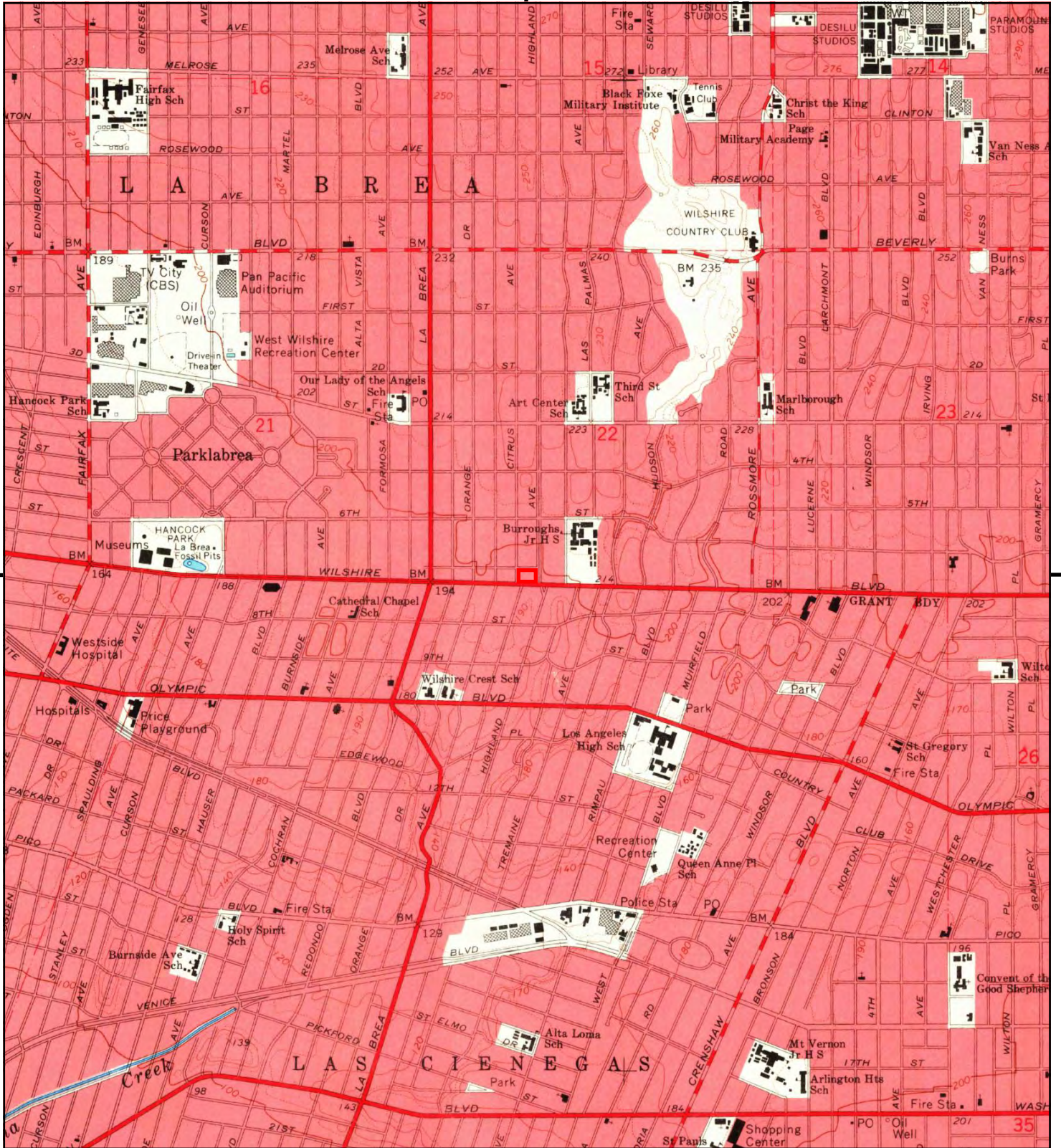


TP, Hollywood, 1972, 7.5-minute

**SITE NAME:** Thrifty 189 Limited Phase I  
**ADDRESS:** 5001 Wilshire Boulevard  
 Los Angeles, CA 90036  
**CLIENT:** Waterstone Environmental Inc







This report includes information from the following map sheet(s).

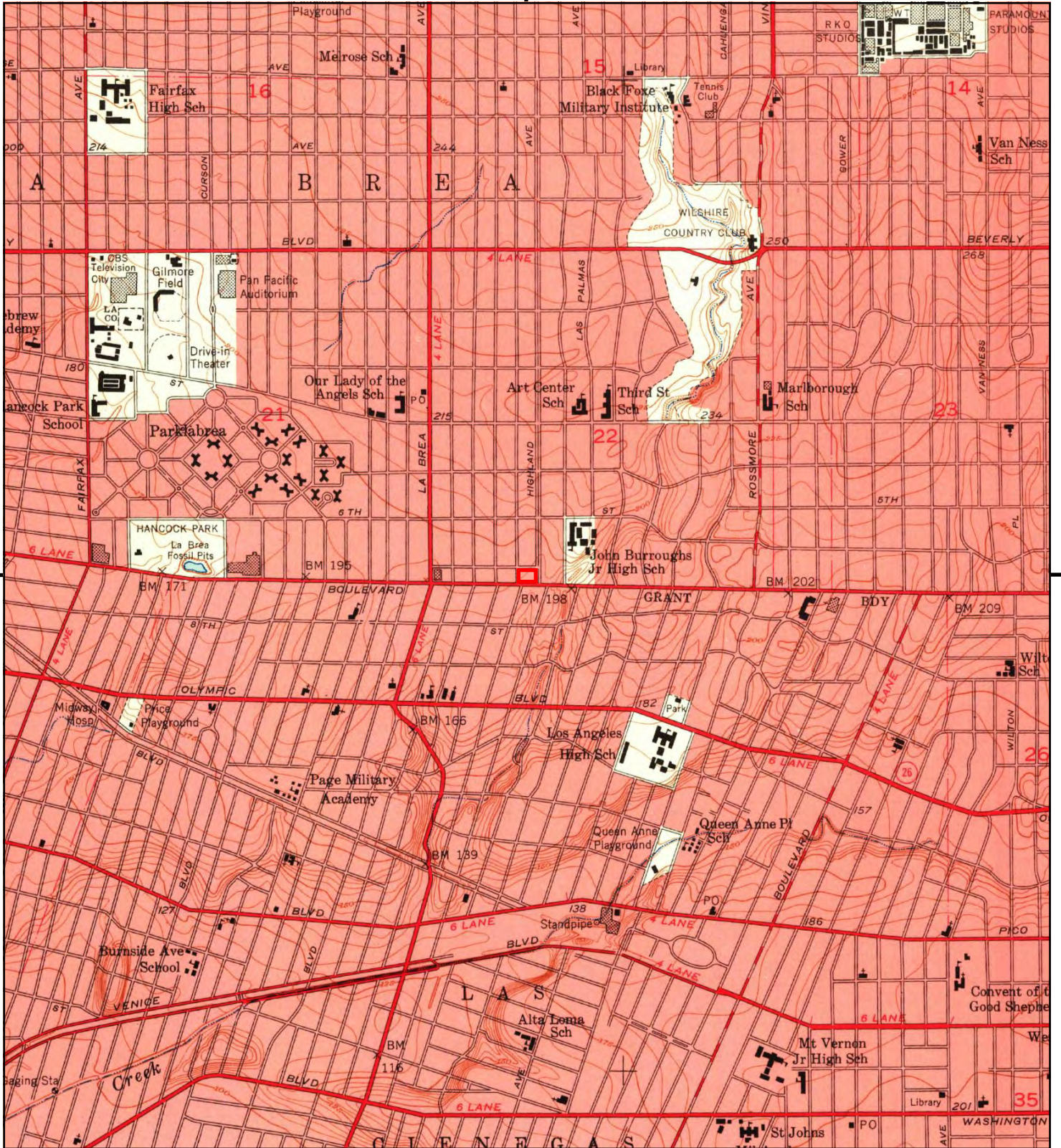


TP, Hollywood, 1966, 7.5-minute

SITE NAME: Thrifty 189 Limited Phase I  
 ADDRESS: 5001 Wilshire Boulevard  
 Los Angeles, CA 90036  
 CLIENT: Waterstone Environmental Inc







This report includes information from the following map sheet(s).

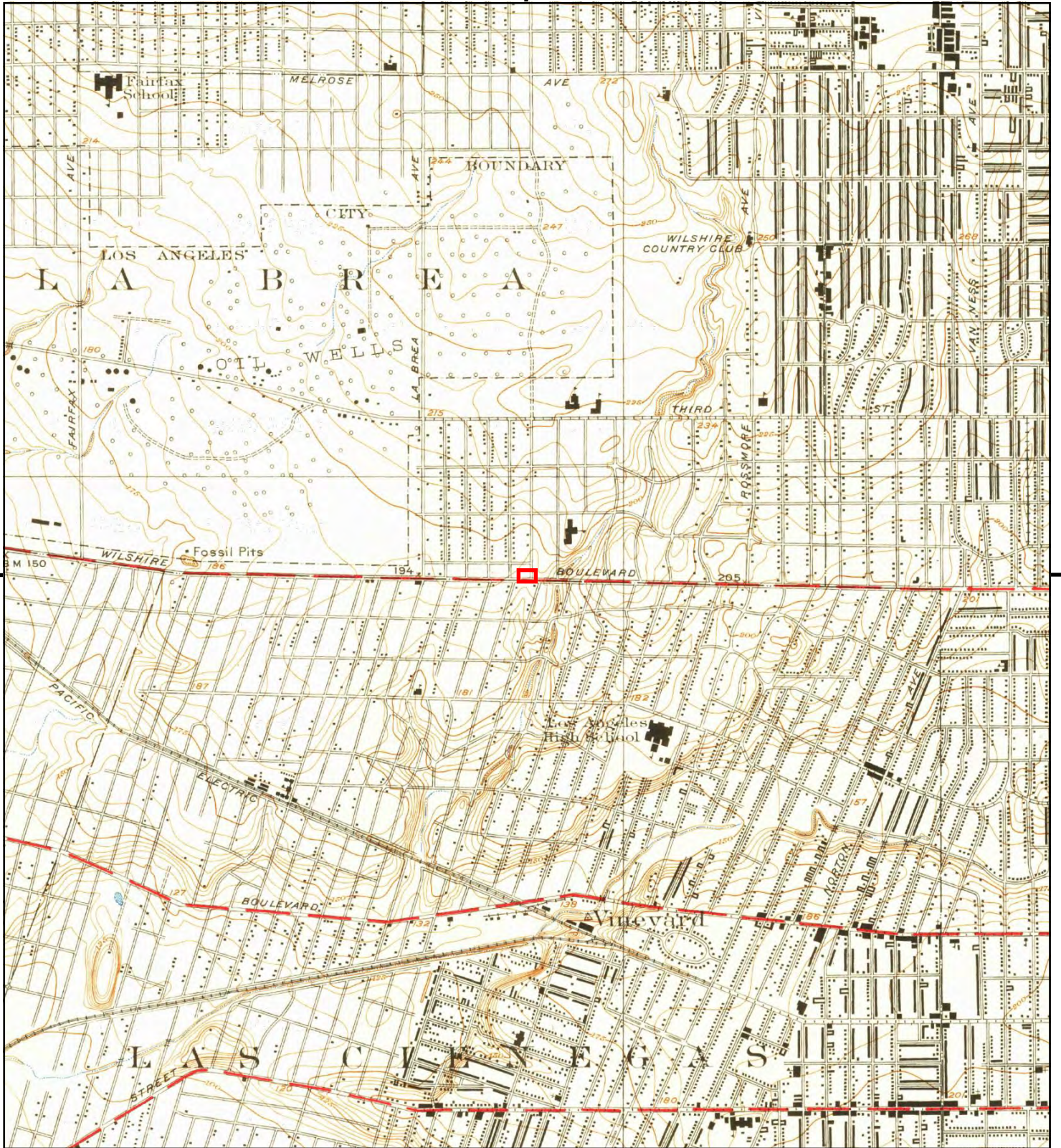


TP, Hollywood, 1953, 7.5-minute

SITE NAME: Thrifty 189 Limited Phase I  
 ADDRESS: 5001 Wilshire Boulevard  
 Los Angeles, CA 90036  
 CLIENT: Waterstone Environmental Inc







This report includes information from the following map sheet(s).

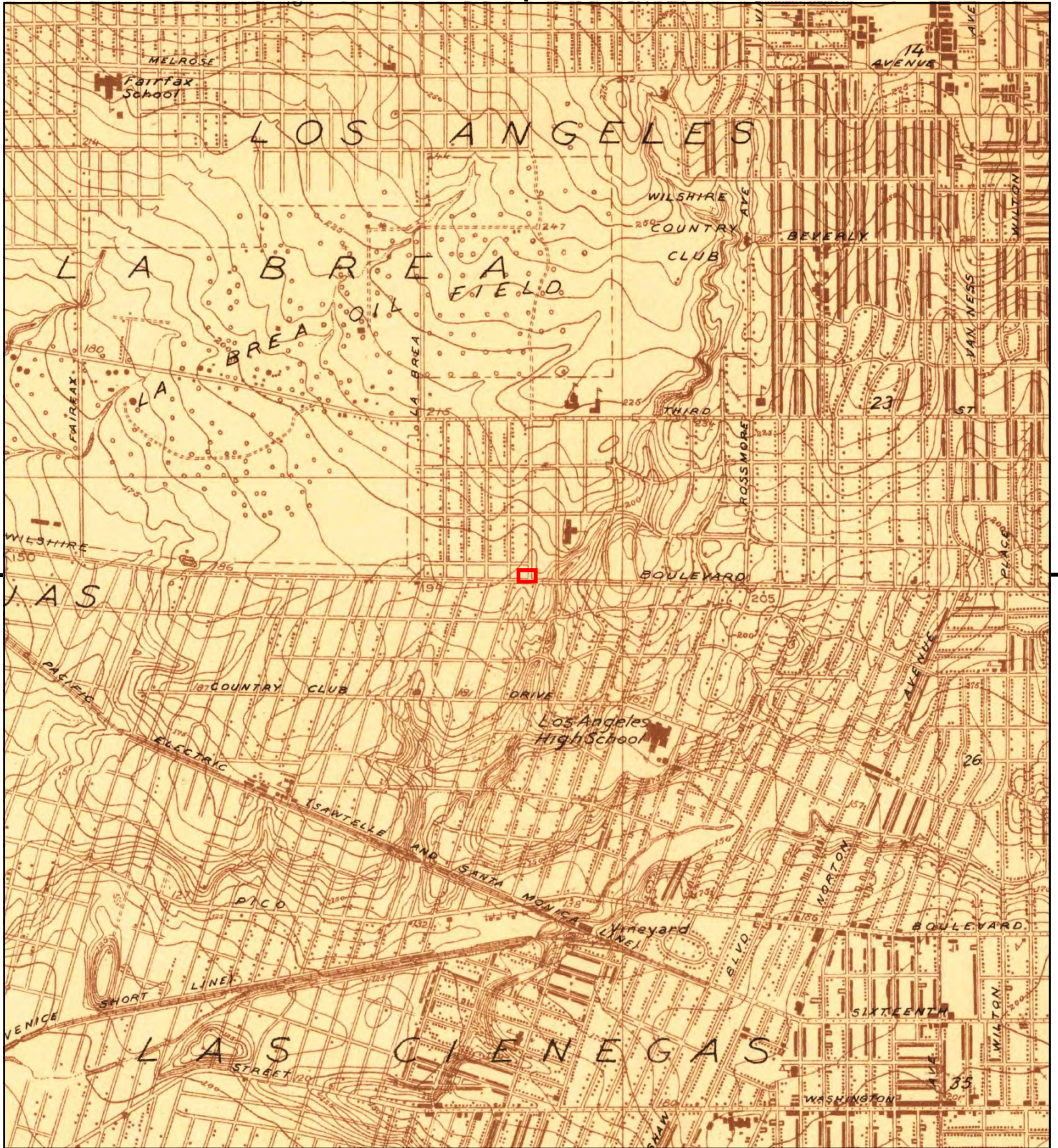


TP, Hollywood, 1926, 7.5-minute

**SITE NAME:** Thrifty 189 Limited Phase I  
**ADDRESS:** 5001 Wilshire Boulevard  
 Los Angeles, CA 90036  
**CLIENT:** Waterstone Environmental Inc







This report includes information from the following map sheet(s).

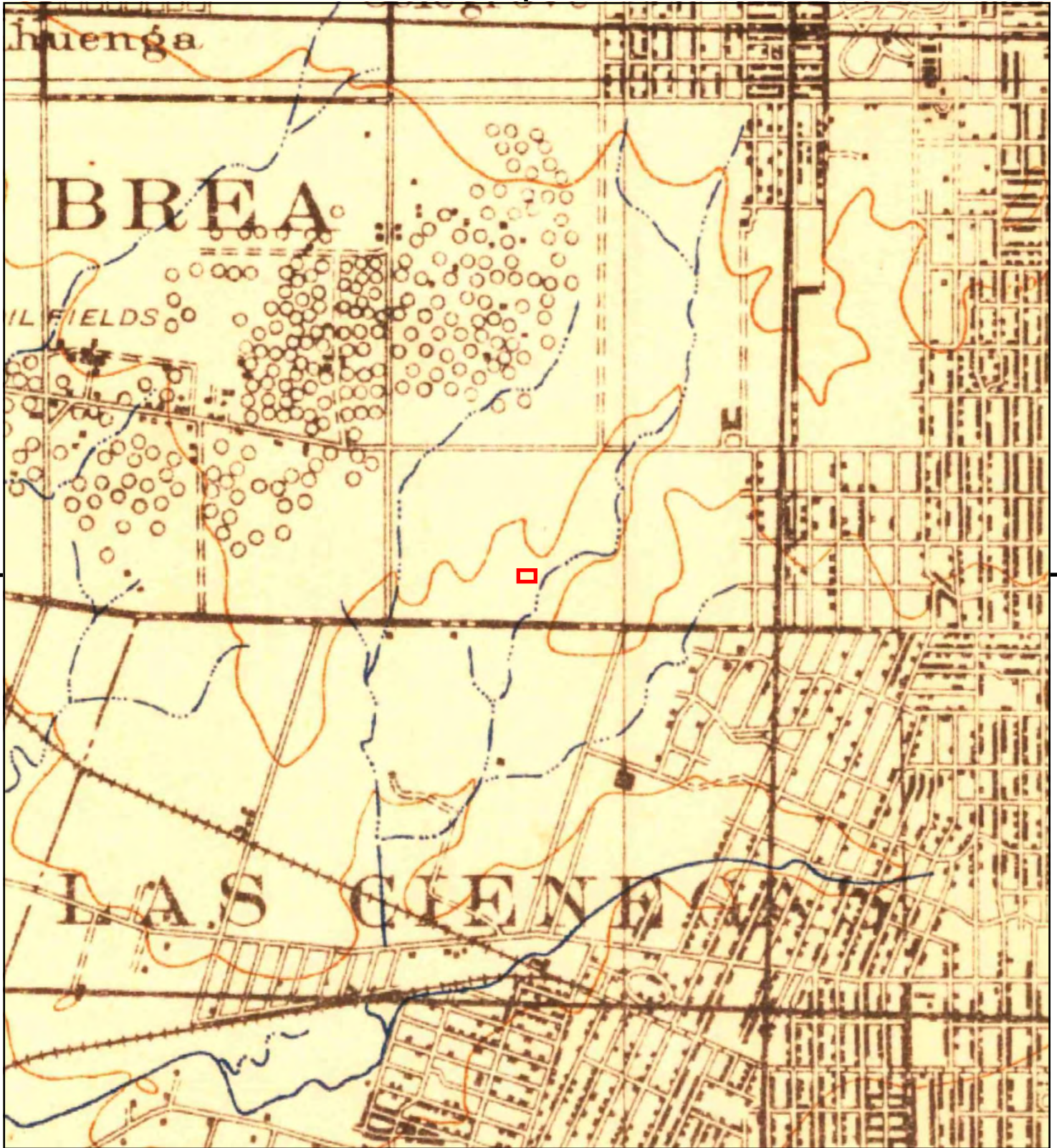


TP, Hollywood, 1924, 7.5-minute

**SITE NAME:** Thrifty 189 Limited Phase I  
**ADDRESS:** 5001 Wilshire Boulevard  
 Los Angeles, CA 90036  
**CLIENT:** Waterstone Environmental Inc







This report includes information from the following map sheet(s).



TP, Santa Monica, 1921, 15-minute

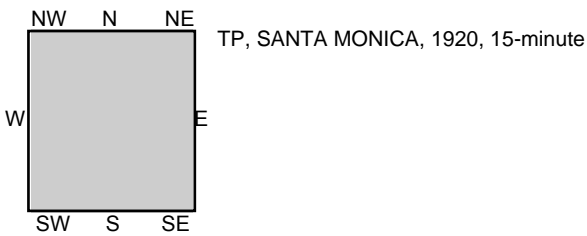
**SITE NAME:** Thrifty 189 Limited Phase I  
**ADDRESS:** 5001 Wilshire Boulevard  
Los Angeles, CA 90036  
**CLIENT:** Waterstone Environmental Inc







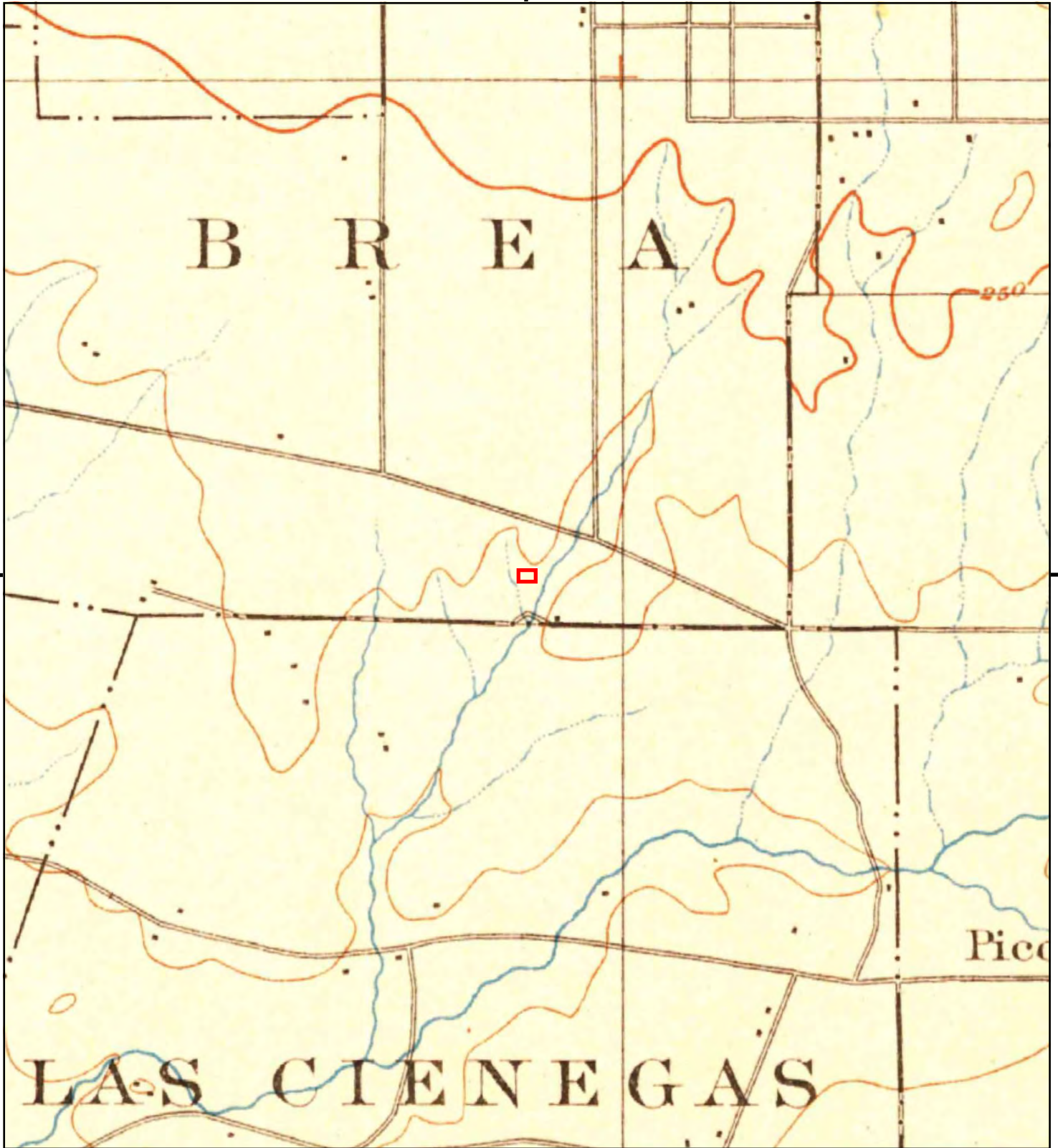
This report includes information from the following map sheet(s).



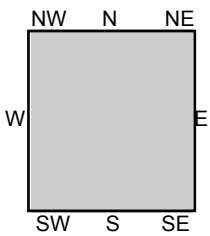
SITE NAME: Thrifty 189 Limited Phase I  
 ADDRESS: 5001 Wilshire Boulevard  
 Los Angeles, CA 90036  
 CLIENT: Waterstone Environmental Inc







This report includes information from the following map sheet(s).



TP, Santa Monica, 1902, 15-minute

SITE NAME: Thrifty 189 Limited Phase I  
ADDRESS: 5001 Wilshire Boulevard  
Los Angeles, CA 90036  
CLIENT: Waterstone Environmental Inc







This report includes information from the following map sheet(s).



TP, Los Angeles, 1900, 15-minute

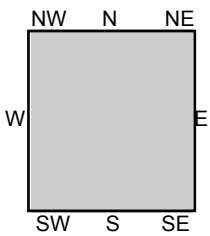
SITE NAME: Thrifty 189 Limited Phase I  
ADDRESS: 5001 Wilshire Boulevard  
Los Angeles, CA 90036  
CLIENT: Waterstone Environmental Inc







This report includes information from the following map sheet(s).



TP, Santa Monica, 1898, 15-minute

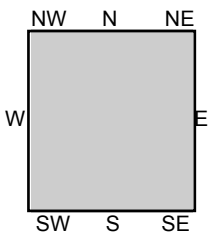
SITE NAME: Thrifty 189 Limited Phase I  
 ADDRESS: 5001 Wilshire Boulevard  
 Los Angeles, CA 90036  
 CLIENT: Waterstone Environmental Inc







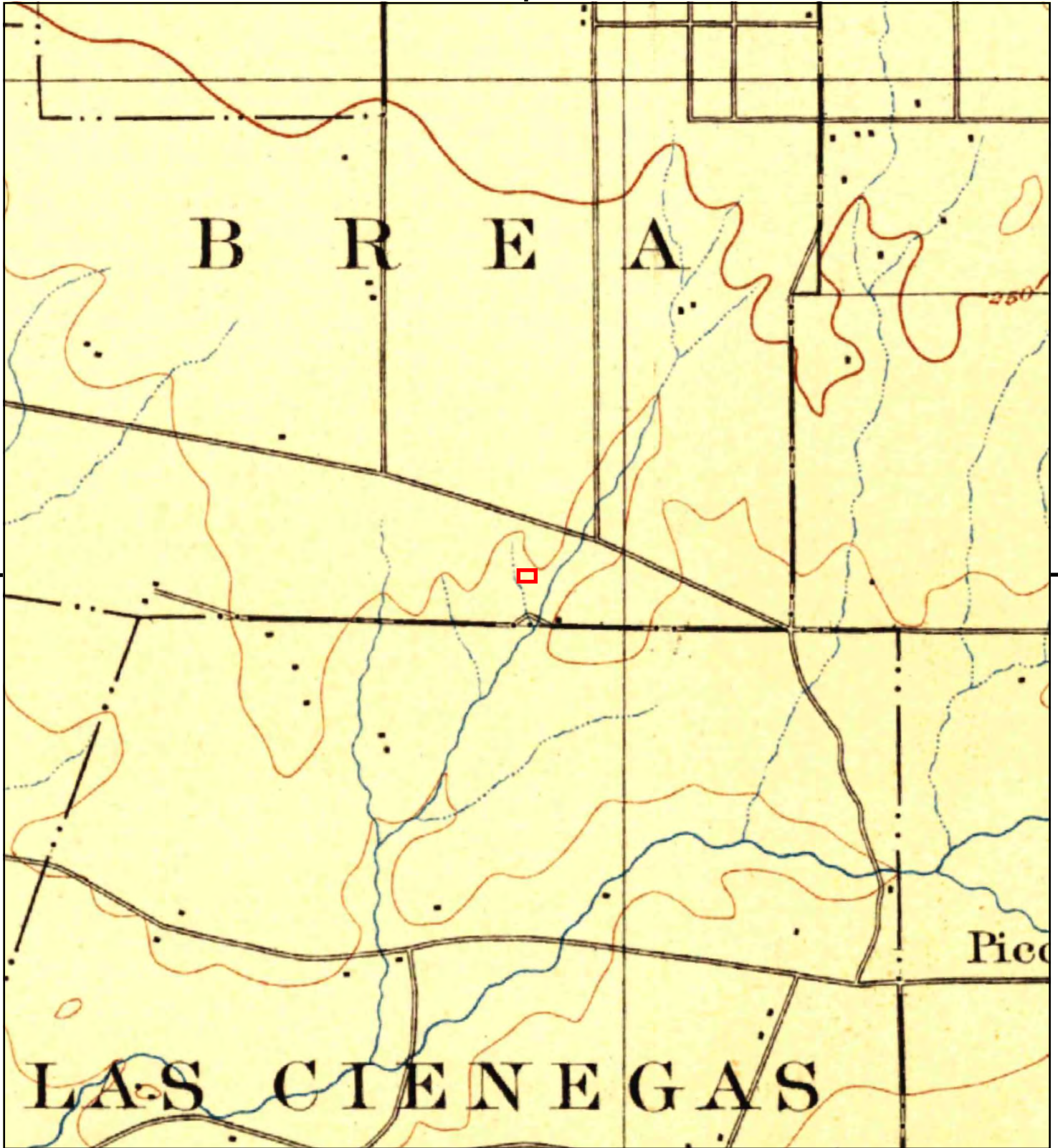
This report includes information from the following map sheet(s).



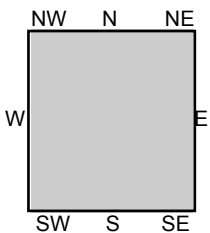
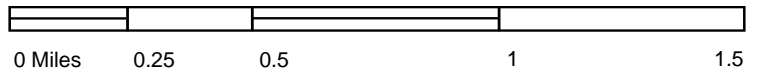
TP, Santa Monica, 1896, 15-minute

SITE NAME: Thrifty 189 Limited Phase I  
ADDRESS: 5001 Wilshire Boulevard  
Los Angeles, CA 90036  
CLIENT: Waterstone Environmental Inc





This report includes information from the following map sheet(s).



TP, Los Angeles, 1894, 15-minute

SITE NAME: Thrifty 189 Limited Phase I  
ADDRESS: 5001 Wilshire Boulevard  
Los Angeles, CA 90036  
CLIENT: Waterstone Environmental Inc







**Thrifty 189 Limited Phase I**

5001 Wilshire Boulevard

Los Angeles, CA 90036

Inquiry Number: 6130973.11

July 22, 2020

## The EDR Aerial Photo Decade Package



6 Armstrong Road, 4th floor  
Shelton, CT 06484  
Toll Free: 800.352.0050  
[www.edrnet.com](http://www.edrnet.com)

# EDR Aerial Photo Decade Package

07/22/20

**Site Name:**

Thrifty 189 Limited Phase I  
5001 Wilshire Boulevard  
Los Angeles, CA 90036  
EDR Inquiry # 6130973.11

**Client Name:**

Waterstone Environmental Inc  
2936 E. Coronado Street  
Anaheim, CA 92806  
Contact: Richard Vogl



Environmental Data Resources, Inc. (EDR) Aerial Photo Decade Package is a screening tool designed to assist environmental professionals in evaluating potential liability on a target property resulting from past activities. EDR's professional researchers provide digitally reproduced historical aerial photographs, and when available, provide one photo per decade.

**Search Results:**

<u>Year</u>	<u>Scale</u>	<u>Details</u>	<u>Source</u>
2016	1"=500'	Flight Year: 2016	USDA/NAIP
2012	1"=500'	Flight Year: 2012	USDA/NAIP
2009	1"=500'	Flight Year: 2009	USDA/NAIP
2005	1"=500'	Flight Year: 2005	USDA/NAIP
2002	1"=500'	Flight Date: June 10, 2002	USDA
1994	1"=500'	Acquisition Date: May 31, 1994	USGS/DOQQ
1989	1"=500'	Flight Date: August 22, 1989	USDA
1981	1"=500'	Flight Date: February 17, 1981	EDR Proprietary Brewster Pacific
1977	1"=500'	Flight Date: April 25, 1977	EDR Proprietary Brewster Pacific
1972	1"=500'	Flight Date: November 21, 1972	EDR Proprietary Brewster Pacific
1964	1"=500'	Flight Date: July 28, 1964	USGS
1952	1"=500'	Flight Date: August 01, 1952	USGS
1948	1"=500'	Flight Date: July 10, 1948	USGS
1938	1"=500'	Flight Date: May 22, 1938	USDA
1928	1"=500'	Flight Date: January 01, 1928	FAIR

**When delivered electronically by EDR, the aerial photo images included with this report are for ONE TIME USE ONLY. Further reproduction of these aerial photo images is prohibited without permission from EDR. For more information contact your EDR Account Executive.**

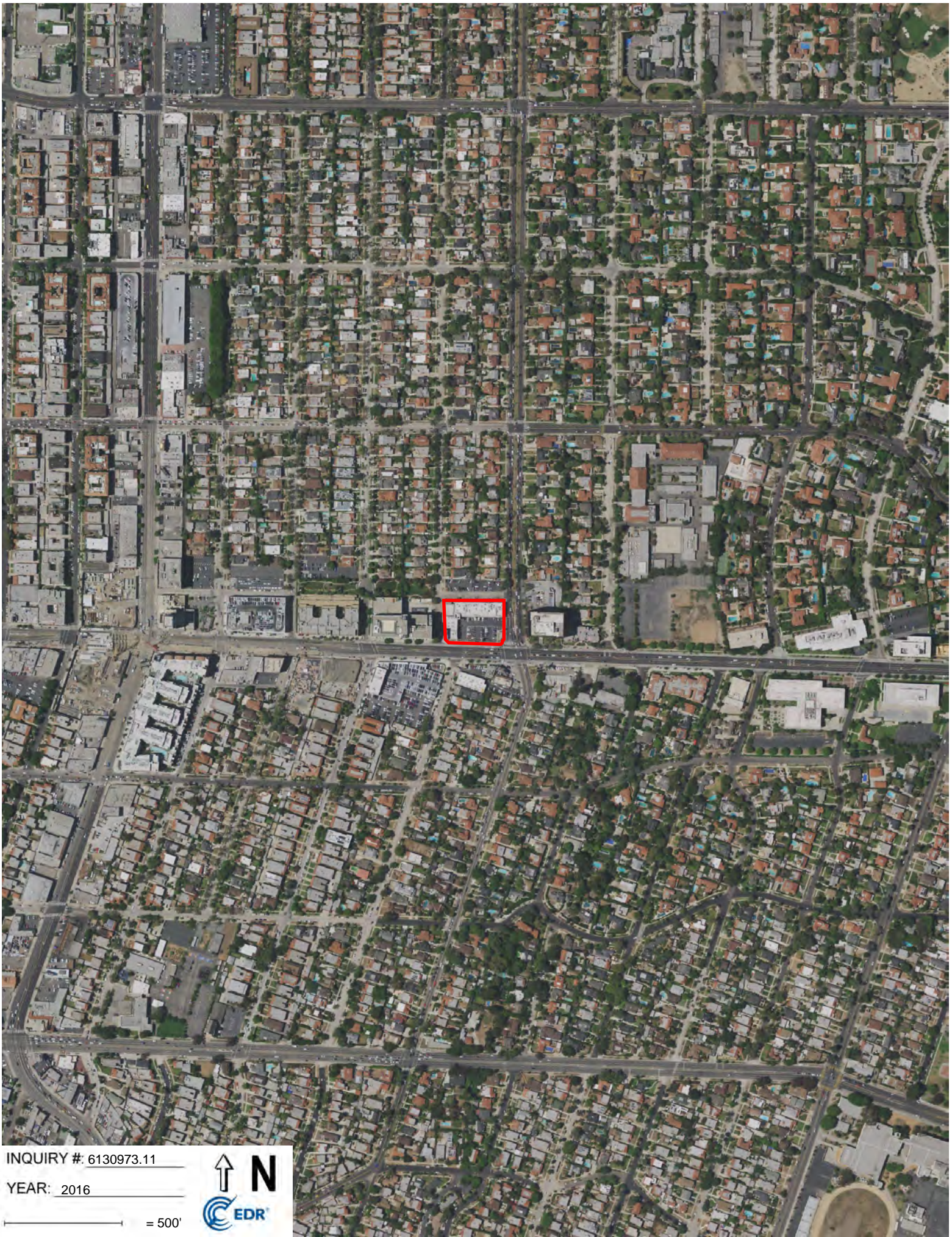
**Disclaimer - Copyright and Trademark Notice**

This Report contains certain information obtained from a variety of public and other sources reasonably available to Environmental Data Resources, Inc. It cannot be concluded from this Report that coverage information for the target and surrounding properties does not exist from other sources. NO WARRANTY EXPRESSED OR IMPLIED, IS MADE WHATSOEVER IN CONNECTION WITH THIS REPORT. ENVIRONMENTAL DATA RESOURCES, INC. SPECIFICALLY DISCLAIMS THE MAKING OF ANY SUCH WARRANTIES, INCLUDING WITHOUT LIMITATION, MERCHANTABILITY OR FITNESS FOR A PARTICULAR USE OR PURPOSE. ALL RISK IS ASSUMED BY THE USER. IN NO EVENT SHALL ENVIRONMENTAL DATA RESOURCES, INC. BE LIABLE TO ANYONE, WHETHER ARISING OUT OF ERRORS OR OMISSIONS, NEGLIGENCE, ACCIDENT OR ANY OTHER CAUSE, FOR ANY LOSS OF DAMAGE, INCLUDING, WITHOUT LIMITATION, SPECIAL, INCIDENTAL, CONSEQUENTIAL, OR EXEMPLARY DAMAGES. ANY LIABILITY ON THE PART OF ENVIRONMENTAL DATA RESOURCES, INC. IS STRICTLY LIMITED TO A REFUND OF THE AMOUNT PAID FOR THIS REPORT. Purchaser accepts this Report "AS IS". Any analyses, estimates, ratings, environmental risk levels or risk codes provided in this Report are provided for illustrative purposes only, and are not intended to provide, nor should they be interpreted as providing any facts regarding, or prediction or forecast of, any environmental risk for any property. Only a Phase I Environmental Site Assessment performed by an environmental professional can provide information regarding the environmental risk for any property. Additionally, the information provided in this Report is not to be construed as legal advice.

Copyright 2020 by Environmental Data Resources, Inc. All rights reserved. Reproduction in any media or format, in whole or in part, of any report or map of Environmental Data Resources, Inc., or its affiliates, is prohibited without prior written permission.

EDR and its logos (including Sanborn and Sanborn Map) are trademarks of Environmental Data Resources, Inc. or its affiliates. All other trademarks used herein are the property of their respective owners.





INQUIRY #: 6130973.11

YEAR: 2016

— = 500'







INQUIRY #: 6130973.11

YEAR: 2012

— = 500'








INQUIRY #: 6130973.11

YEAR: 2009

— = 500'







INQUIRY #: 6130973.11

YEAR: 2005

— = 500'







INQUIRY #: 6130973.11

YEAR: 2002

— = 500'







INQUIRY #: 6130973.11

YEAR: 1994

— = 500'







INQUIRY #: 6130973.11

YEAR: 1989

— = 500'







INQUIRY # 6130973.11

YEAR: 1981



— = 500'





INQUIRY #: 6130973.11

YEAR: 1977

— = 500'







INQUIRY #: 6130973.11

YEAR: 1972

— = 500'







INQUIRY #: 6130973.11

YEAR: 1964

— = 500'







INQUIRY #: 6130973.11

YEAR: 1994

— = 500'







INQUIRY #: 6130973.11

YEAR: 1989

— = 500'







INQUIRY #: 6130973.11

YEAR: 1981



— = 500'





INQUIRY #: 6130973.11

YEAR: 1977

— = 500'







INQUIRY #: 6130973.11

YEAR: 1972

— = 500'







INQUIRY #: 6130973.11

YEAR: 1964

— = 500'



## **Appendix B**

# **Geophysical Investigation Report Subsurface Surveys & Associates, Inc.**





August 7, 2020

Project/Invoice No. 20-348

**Waterstone**

2936 East Coronado Street  
Anaheim, California 92806

Attn: **Richard Vogl**

Re: Geophysical Investigation Report, 5001 Wilshire Boulevard, Los Angeles, California 90036

This report is to present the results of our geophysical survey carried out at 5001 Wilshire Boulevard, Los Angeles, California 90036 (Figure 1). The survey was performed on August 6, 2020, and its primary purpose was to detect and delineate, insofar as possible, underground fuel storage tanks (UST), backfilled excavation resulting from a former UST's removal, and any remaining UST-related pipes, conduits, or substructures still in place. A secondary purpose of the survey was to detect and delineate, insofar as possible, pipes, conduits, utilities, and other underground obstructions within the immediate vicinity of six (6) proposed boreholes.

A combination of electromagnetic induction (EM), magnetometry, and ground penetrating radar (GPR) were brought to the field in anticipation of use. Utility locators with line tracing capabilities were also used where applicable.



**FIGURE 1. Site location map.**

**Survey Design** – The area of investigation included all exterior accessible areas of the property with a focus on the southern parking lot. The six boreholes were located throughout the parking lot and around the building with their exact locations indicated in the field by the client.

For all survey objectives, the best use of time was achieved by systematically free-traversing with the instruments while monitoring them manually, continuously, and in real-time to determine which responses were significant and due to true subsurface targets, and which were due to other non-target or above-ground features and must be ignored (an example being nearby rebar reinforced concrete and parked cars). In these situations, the free-traversing method is advantageous in that it allows for immediate detection of anomalous objects and facilitates the opportunity to investigate them further despite the obstructions and without the need to first download data. Where space was available for traversing, the EM devices, magnetic gradiometer, and GPR were traversed systematically over the survey areas in multiple, organized directions. Other traverses were taken for detailing and confirmation where anomalous conditions were found.

In addition, the line tracers were used to impress signals onto pipes, generally through accessible risers and tracer wires when present, to delineate the lines' locations and orientations. The instruments were also used in passive mode, configured to detect 60 Hz electrical signals and other common radio-frequency signals found in active electrical and communication lines.

A Geonic's model EM61 and a Fischer M-Scope was used for the EM sampling. A Sensors & Software Noggin Ground Penetrating Radar unit with a 500 MHz antenna produced the radar images. The magnetic gradiometer was a Schonstedt GA-52, and a Metrotech 9890 and RIDGID SR-60 SeekTech utility locator rounded out the tools applied.

**Brief Description of the Geophysical Methods Applied** – The EM61 instrument is a high resolution, time-domain device for detecting buried conductive objects. It consists of a powerful transmitter that generates a pulsed primary magnetic field when its coils are energized, which induces eddy currents in nearby conductive objects. The decay of the eddy currents, following the input pulse, is measured by the coils, which in turn serve as receiver coils. The decay rate is measured for two coils, mounted concentrically, one above the other. By making the measurements at a relatively long time interval (measured in milliseconds) after termination of the primary pulse, the response is nearly independent of the electrical conductivity of the ground. Thus, the instrument is a super-sensitive metal detector. Due to its unique coil arrangement, the response curve is a single well-defined positive peak directly over a buried conductive object. This facilitates quick and accurate location of targets.

The M-Scope device energizes the ground by producing an alternating primary magnetic field with AC current in a transmitting coil. If conducting materials are within the area of influence of the primary field, AC eddy currents are induced to flow in the conductors. A receiving coil senses the secondary magnetic field produced by these eddy currents, and outputs the response as anomalous conditions. The strength of the secondary field is a function of the conductivity of the object; say a pipe, tank or cluster of drums, its size, and its depth and position relative to the instrument's two coils. Conductive objects, to a depth of approximately 7 feet below ground surface (bgs) for the M-Scope are sensed. The device is also somewhat focused; that is, it is more sensitive to conductors below the instrument than they are to conductors off to the side.

The GPR instrument beams energy into the ground from its transducer/antenna, in the form of



electromagnetic waves. A portion of this energy is reflected back to the antenna at a boundary in the subsurface across which there is an electrical contrast. The instrument produces a continuous record of the reflected energy as the antenna is traversed across the ground surface. The greater the electrical contrast, the higher the amplitude of the returned energy. The radar wave travels at a velocity unique to the material properties of the ground being investigated, and when these velocities are known, the two-way travel times can be converted to depth. The depth of penetration and image resolution produced are a function of ground electrical conductivity and dielectric constant.

The magnetic gradiometer has two flux gate magnetic fixed sensors that are passed closely to and over the ground. When not in close proximity to a magnetic object, that is, only in the earth's field, the instrument emits a sound signal at a low frequency. When the instrument passes over a buried iron or steel object, so that locally there is a high magnetic gradient, the frequency of the emitted sound increases. The frequency is a function of the gradient between the two sensors.

The line locator is used to passively detect energized high voltage electric lines and electrical conduit (50-60 Hz), VLF signals (14-22 kHz), as well as to actively trace other utilities. Where risers are present, the utility locator transmitter can be connected directly to the object, and a signal (9.8-82 kHz) is sent traveling along the conductor, pipe, conduit, etc. In the absence of a riser, the transmitter can be used to impress an input signal on the utility by induction. In either case, the receiver unit is tuned to the input signal, and is used to actively trace the signal along the pipe's surface projection.

**Interpretation and Conclusions** – The interpretation took place in real time as the survey progressed, and accordingly, the findings of our investigation were marked on the ground cover at the site with spray chalk, reported directly to the client, and are further documented with site map of notable findings (Figure 2) and site photographs of notable findings and proposed boreholes (Figures 3-12).

Detected items were painted out on site and are additionally highlighted in all accompanying graphics in coordinated colors including red for electric yellow for former product and vent lines, green for sewer, and white for unknown lines. Additionally, orange was used to mark out the extent of a detected backfilled excavation. Please review the site map and site photographs for the locations and orientations of all detected items.

No UST's were detected within the survey area.

A backfilled excavation was detected within the focus area measuring approximately 40 feet by 35 feet (Figures 2-7). Former vent or product lines terminated at this excavation and lead to four abandoned-in-place fill ports located in the sidewalk.

The four proposed boreholes were either clear as where originally positioned by the client or were moved slightly to better avoid detected obstructions. In their final locations all were marked in white with a yellow "SSS" to indicate that each had been checked by company personnel.

**Limitations and Further Recommendations** - It should be understood that limitations inherent in geophysical instruments and/or surveying techniques exist at all sites, and nearly all sites exhibit conditions under which such might not perform optimally. Consequently, the detection of buried objects in all circumstances **cannot be guaranteed**. Such limitations are numerous and include, but are not limited to, rebar-reinforced ground cover, abrupt changes in ground cover type, above-ground obstacles preventing full

traverses or traverses in one direction only, above-ground conductive objects interfering with instrument signal, nearby powerlines or EM transmitters, highly conductive background soil conditions, limited GPR penetration, non-metallic targets, shallower or larger objects shielding deeper or smaller targets, tracing signal jumping from one line to another, and inaccessible risers, cleanouts, valve boxes, and manholes. If one or more geophysical instrument is rendered ineffective and cannot be utilized, the quality of the survey can be somewhat degraded.

For the above reasons, and in the interest of maximum safety, we encourage our clients to take advantage of Underground Service Alert (USA), Dig Alert, or other similar services, when possible. Furthermore, we recommend hand-auguring and the use of a drilling method known as air knifing or vacuum extraction, when feasible or if applicable to this project. These methods may significantly limit damage to underground pipes, conduits, and utilities that might not have been detectable during the course of this survey. Please bear in mind, that geophysical surveying is only one of several levels of protection that is available to our clients.


SubSurface Surveys may include maps in some reports. While they are an accurate general representation of the site and our findings, they are not of engineering quality (i.e., measured and mapped by a licensed land surveyor).

SubSurface Surveys and Associates makes no guarantee either expressed or implied regarding the accuracy of the findings and interpretations present. And, in no event will SubSurface Surveys and Associates be liable for any direct, indirect, special, incidental, or consequential damages resulting from interpretations and opinions presented herewith.

All data generated on this project are in confidential file in this office, and are available for review by authorized persons at any time. The opportunity to participate in this investigation is very much appreciated. Please call, if there are questions.



Dustin Renck  
Staff Geophysicist, SubSurface Surveys







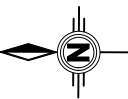



Travis Crosby  
CA State Geophysics Registration GP1044  
Senior Geophysicist, SubSurface Surveys





Google Earth Professional Business Licensed; Image ©2020 Google

	<b>SITE:</b> 5001 Wilshire Boulevard Los Angeles, California 90036		<b>LEGEND:</b>  Survey Area  Backfilled Excav.  Product/Vent Lines  Fuel Port  Proposed Borehole Location		<b>SCALE</b> 
	<b>TITLE:</b> Interpretation Map	<b>SURVEY DATE:</b> August 6, 2020			<b>FIGURE 2</b>
<b>PREPARED FOR:</b> Waterstone	<b>SSS PROJECT NO.:</b> 20-348				






Figure 3




Figure 4



Figure 5




Figure 6



Figure 7



Figure 8




SITE:  
5001 Wilshire Boulevard  
Los Angeles, California 90036

TITLE:  
Site Photographs  
PREPARED FOR:  
Waterstone

SURVEY DATE:  
August 6, 2020  
SSS PROJECT NO:  
20-348




**Figure 9**





**Figure 10**



**Figure 11**



**Figure 12**



SITE:  
5001 Wilshire Boulevard  
Los Angeles, California 90036

TITLE:  
Site Photographs  
PREPARED FOR:  
Waterstone

SURVEY DATE:  
August 6, 2020  
SSS PROJECT NO:  
20-348

## **Appendix C**

### **Probe Permit and Soil Boring Logs**





# ENVIRONMENTAL HEALTH



## Drinking Water Program

5050 Commerce Drive, Baldwin Park, CA 91706

Telephone: (626) 430-5420 • [http://publichealth.lacounty.gov/eh/ep/dw/dw\\_main.htm](http://publichealth.lacounty.gov/eh/ep/dw/dw_main.htm)

### Work Plan Approval

WORK SITE ADDRESS TOC 189 5001 Wilshire Blvd	CITY Los Angeles	ZIP 90036	EMAIL ADDRESS Rvogl@waterstone-env.com
--	---------------------	--------------	---

**NOTICE:**

- WORK PLAN APPROVALS ARE VALID FOR 180 DAYS. 30 DAY EXTENSIONS OF WORK PLAN APPROVALS ARE CONSIDERED ON AN INDIVIDUAL (CASE-BY-CASE) BASIS AND MAY BE SUBJECT TO ADDITIONAL PLAN REVIEW FEES (HOURLY RATE AS APPLICABLE).
- WORK PLAN MODIFICATIONS MAY BE REQUIRED IF WELL AND GEOLOGIC CONDITIONS ENCOUNTERED AT THE SITE INSPECTION ARE FOUND TO DIFFER FROM THE SCOPE OF WORK PRESENTED TO THE DEPARTMENT OF PUBLIC HEALTH—DRINKING WATER PROGRAM.
- WORK PLAN APPROVALS ARE LIMITED TO COMPLIANCE WITH THE CALIFORNIA WELL STANDARDS AND THE LOS ANGELES COUNTY CODE AND DOES NOT GRANT ANY RIGHTS TO CONSTRUCT, RENOVATE, OR DECOMMISSION ANY WELL. THE APPLICANT IS RESPONSIBLE FOR SECURING ALL OTHER NECESSARY PERMITS SUCH AS WATER RIGHTS, PROPERTY RIGHTS, COASTAL COMMISSION APPROVALS, USE COVENANTS, ENCROACHMENT PERMISSIONS, UTILITY LINE SETBACKS, CITY/COUNTY PUBLIC WORKS RIGHTS OF WAY, ETC.
- THIS PERMIT IS NOT COMPLETE UNTIL ALL OF THE FOLLOWING REQUIREMENTS ARE SIGNED BY THE DEPUTY HEALTH OFFICER. WORK SHALL NOT BE INITIATED WITHOUT A WORK PLAN APPROVAL STAMPED BY THE DEPARTMENT OF PUBLIC HEALTH—DRINKING WATER PROGRAM.

**TO BE COMPLETED BY DEPARTMENT OF PUBLIC HEALTH—DRINKING WATER PROGRAM:**

<b>X</b>	<b>WORK PLAN APPROVED FOR:</b> 5 soil borings	<b>PERMIT NUMBER:</b> SR0230028	<b>DATE:</b> August 5, 2020
----------	--	------------------------------------	--------------------------------

**ADDITIONAL APPROVAL CONDITIONS:**

- Work plan approval is issued for scope of work submitted to the Drinking Water Program. Any modifications to the scope of work will require additional work plan review.
- Soil borings shall be sealed pursuant to Section 9 and Appendix B of *California Well Standards - Bulletins 74-90 & Bulletins 74-81* respectively.
  - For Portland cement, it shall be mixed at a ratio of one 94-pound sack of Portland cement 5 to 6 gallons of 'clean' water.
  - **Up to 6%** of bentonite may be added to the cement mixture at a ratio of two (2) pounds of bentonite one (1) gallon of 'clean' water, or in accordance with the manufacturer's specification.
  - No hydrated bentonite chips may be used.
- Drill cuttings and wastewater shall be disposed of in accordance with all applicable federal, State, and local requirements.
- Sealing materials shall meet *National Sanitation Foundation (NSF 61)* standard.
- Provide temporary cover to the borehole opening whenever work is interrupted.
- Borings or exploration holes must comply with all applicable requirements published in the *California Well Standards (Bulletins 74-81 and 74-90 combined)* and the *Los Angeles County Code, Title 11*.



Quang Ly, REHS







PROJECT INFORMATION	DRILLING INFORMATION
PROJECT: Thrifty 189 Property	DRILLING CO.: Millenium Environmental
LOCATION: 5001 Wilshire Blvd, Los Angeles	DRILLER: Hayden
JOB NO.:	RIG TYPE: Geoprobe
PROJECT MANAGER: Richard Vogl	METHOD OF DRILLING: Direct Push
LOGGED BY: Richard Vogl	SAMPLING METHODS: Continuous
DATES DRILLED: 08/14/2020	TOTAL DEPTH: 20 Feet

**LITHOLOGY**

Depth (feet)	Graphic Log	Water	USCS	Est. Grain Size % (gravel, sand, silt, clay)	Soil Description (and other remarks)	Blows/ft. Collected	PID ppm
0				0/0/80/20	Clayey Silt (ML): Light Grey, slightly moist, low plasticity	█	B2-2'
-5				0/0/80/20	Same as above	█	B2-5'
-10				0/0/80/20	Same as above	█	B2-10'
-15				0/0/80/20	Same as above	█	B2-15'
-20				0/0/80/20	Same as above	█	B2-20'
-25							
-30							







PROJECT INFORMATION	DRILLING INFORMATION
PROJECT: Thrifty 189 Property	DRILLING CO.: Millenium Environmental
LOCATION: 5001 Wilshire Blvd, Los Angeles	DRILLER: Hayden
JOB NO.:	RIG TYPE: Geoprobe
PROJECT MANAGER: Richard Vogl	METHOD OF DRILLING: Direct Push
LOGGED BY: Richard Vogl	SAMPLING METHODS: Continuous
DATES DRILLED: 08/14/2020	TOTAL DEPTH: 20 Feet

**LITHOLOGY**

Depth (feet)	Graphic Log	Water	USCS	Est. Grain Size % (gravel, sand, silt, clay)	Soil Description (and other remarks)	Blows/ft.	Collected	PID ppm
0	[Orange]			2/15/83/0	Sandy Silt (ML): Brown, slightly moist, V. fine to fine sand, trace gravel to 1/4" dia, low plasticity			
-5				2/15/83/0	Same as above			
-10	[Yellow]			0/60/40/0	Silty Sand (SM): Brown, slightly moist, V. fine to fine sand, trace gravel with asphalt pieces, non-plastic			
-15				0/0/80/20	Clayey Silt (ML): Brown, moist, low plasticity			
-20	[Orange]			0/0/80/20	Same as above			
-25								
-30								





PROJECT INFORMATION	DRILLING INFORMATION
PROJECT: Thrifty 189 Property	DRILLING CO.: Millenium Environmental
LOCATION: 5001 Wilshire Blvd, Los Angeles	DRILLER: Hayden
JOB NO.:	RIG TYPE: Geoprobe
PROJECT MANAGER: Richard Vogl	METHOD OF DRILLING: Direct Push
LOGGED BY: Richard Vogl	SAMPLING METHODS: Continuous
DATES DRILLED: 08/14/2020	TOTAL DEPTH: 20 Feet

**LITHOLOGY**

Depth (feet)	Graphic Log	Water	USCS	Est. Grain Size % (gravel, sand, silt, clay)	Soil Description (and other remarks)	Blows/ft.	Collected	PID ppm
0				0/0/80/20	Clayey Silt (ML): Dark grey, slightly moist, low plasticity			
-5				0/0/80/20	Same as above			
-10				0/15/85/0	Sandy Silt (ML): Brown, slightly moist, V. fine to medium sand, non-plastic			
-15				0/0/80/20	Clayey Silt (ML): Brown, moist, low plasticity			
-20				0/0/80/20	Same as above			



## **Appendix D**

### **Soil Sample Laboratory Reports**



Enthalpy Analytical  
931 West Barkley Ave  
Orange, CA 92868  
(714) 771-6900

enthalpy.com

Lab Job Number: 432275  
Report Level: II  
Report Date: 08/26/2020

**Analytical Report** *prepared for:*

Simon Tregurtha  
Thrifty Oil  
13116 E. Imperial Hwy.  
P.O. Box 2128  
Santa Fe Springs, CA 90670

Location: Station #189 - 5001 Wilshire Blvd., Los Angeles, CA 90036

*Authorized for release by:*

Ranjit K Clarke, Project Manager  
(714) 771-9906  
[Ranjit.Clarke@enthalpy.com](mailto:Ranjit.Clarke@enthalpy.com)

This data package has been reviewed for technical correctness and completeness. Release of this data has been authorized by the Laboratory Manager or the Manager's designee, as verified by the above signature which applies to this PDF file as well as any associated electronic data deliverable files. The results contained in this report meet all requirements of NELAP and pertain only to those samples which were submitted for analysis. This report may be reproduced only in its entirety.

CA ELAP# 1338, NELAP# 4038, SCAQMD LAP# 18LA0518, LACSD ID# 10105, CDC ELITE  
Member



### Sample Summary

Simon Tregurtha Thrifty Oil 13116 E. Imperial Hwy. P.O. Box 2128 Santa Fe Springs, CA 90670	Lab Job #: 432275 Location: Station #189 - 5001 Wilshire Blvd., Los Angeles, CA 90036 Date Received: 08/14/20	
---	--	--

Sample ID	Lab ID	Collected	Matrix
TOC #189 B1-2'	432275-001	08/14/20 07:10	Soil
TOC #189 B1-5'	432275-002	08/14/20 07:13	Soil
TOC #189 B1-10'	432275-003	08/14/20 07:15	Soil
TOC #189 B1-15'	432275-004	08/14/20 07:18	Soil
TOC #189 B1-20'	432275-005	08/14/20 07:20	Soil
TOC #189 B2-2'	432275-006	08/14/20 07:47	Soil
TOC #189 B2-5'	432275-007	08/14/20 07:50	Soil
TOC #189 B2-10'	432275-008	08/14/20 07:53	Soil
TOC #189 B2-15'	432275-009	08/14/20 07:55	Soil
TOC #189 B2-20'	432275-010	08/14/20 08:00	Soil
TOC #189 B3-2'	432275-011	08/14/20 08:18	Soil
TOC #189 B3-5'	432275-012	08/14/20 08:20	Soil
TOC #189 B3-10'	432275-013	08/14/20 08:23	Soil
TOC #189 B3-15'	432275-014	08/14/20 08:25	Soil
TOC #189 B3-20'	432275-015	08/14/20 08:27	Soil
TOC #189 B4-2'	432275-016	08/14/20 08:35	Soil
TOC #189 B4-5'	432275-017	08/14/20 08:37	Soil
TOC #189 B4-10'	432275-018	08/14/20 08:40	Soil
TOC #189 B4-15'	432275-019	08/14/20 08:42	Soil
TOC #189 B4-20'	432275-020	08/14/20 08:50	Soil
TOC #189 B5-2'	432275-021	08/14/20 09:06	Soil
TOC #189 B5-5'	432275-022	08/14/20 09:08	Soil
TOC #189 B5-10'	432275-023	08/14/20 09:10	Soil
TOC #189 B5-15'	432275-024	08/14/20 09:12	Soil
TOC #189 B5-20'	432275-025	08/14/20 09:15	Soil
TOC #189 B6-2'	432275-026	08/14/20 09:28	Soil
TOC #189 B6-5'	432275-027	08/14/20 09:30	Soil
TOC #189 B6-10'	432275-028	08/14/20 09:31	Soil

## Sample Summary

---

Simon Tregurtha	Lab Job #:	432275
Thrifty Oil	Location:	Station #189 - 5001 Wilshire Blvd.,
13116 E. Imperial Hwy.		Los Angeles, CA 90036
P.O. Box 2128	Date Received:	08/14/20
Santa Fe Springs, CA 90670		

---

Sample ID	Lab ID	Collected	Matrix
TOC #189 B6-15'	432275-029	08/14/20 09:34	Soil
TOC #189 B6-20'	432275-030	08/14/20 09:36	Soil
TOC #189 B7-2'	432275-031	08/14/20 09:52	Soil
TOC #189 B7-5'	432275-032	08/14/20 09:54	Soil
TOC #189 B7-10'	432275-033	08/14/20 09:56	Soil
TOC #189 B7-15'	432275-034	08/14/20 09:58	Soil
TOC #189 B7-20'	432275-035	08/14/20 10:00	Soil

## Enthalpy Analytical - Orange

931 W. Barkley Avenue, Orange, CA 92868  
Phone 714-771-6900

### Chain of Custody Record

Lab No: 432275  
Page: 1 of 4

Matrix: A = Air DW = Drinking Water

F = Food SD = Sediment T = Tissue

PP = Pure Product S = Solid/Soil Seaw = Sea Water

SW = Swab W = Water WP = Wipe O = Other

Preservatives: 1 = Na<sub>2</sub>S<sub>2</sub>O<sub>3</sub> 2 = HCl 3 = HNO<sub>3</sub>  
4 = H<sub>2</sub>SO<sub>4</sub> 5 = NaOH 6 = Other

### Turn Around Time (Rush must be pre-arranged)

Standard:  4 Day:  3 Day:   
2 Day:  1 Day:  Same Day:

### PROJECT INFORMATION

Company: Thrifty Oil Co  
Report To: Jeff Sudy  
Email: S.vyokasimaja@thriftyoil.com  
Address: 13116 Imperial Hwy Ste 103  
Phone: 562 921 3581  
Global ID: Los Angeles  
Name: Toc 189  
Number:  
P.O. #:  
Address: 5001 Wilshire Blvd  
Global ID: Los Angeles  
Sampled By: Richard Vogl

### Analysis Request

VOCs by 8260B  
TPH Carbon Clean  
Full Scan

### Test Instructions / Comments

16-2

Sample ID	Sampling Date	Sampling Time	Matrix	Container No. / Size	Pres.
B1-2'	8-14-2020	07:16	Soil	1-Acitate	ICE
B1-5'		07:13			
B1-10'		07:15			
B1-15'		07:18			
B1-20'		07:20			
B2-2'		07:47			
B2-5'		07:50			
B2-10'		07:53			
B2-15'		07:55			
B2-20'		08:00			

### Signature

### Print Name

### Company / Title

### Date / Time

1 Relinquished By: Phil Apple

Richard A. Vogl

Waterstone/Geo

8-14-2020

1 Received By: Phil Apple

Christine C.

EA

8/14/20 12:33

2 Relinquished By:

2 Received By:

3 Relinquished By:

3 Received By:







**Enthalpy Analytical - Orange**

931 W. Barkley Avenue, Orange, CA 92868  
Phone 714-771-6900

Chain of Custody Record  
Lab No: **432275**  
Page: **3** of **4**

Matrix: A = Air DW = Drinking Water  
F = Food SD = Sediment T = Tissue  
PP = Pure Product S = Solid/Soil SeaW = Sea Water  
SW = Swab W = Water WP = Wipe O = Other

Preservatives: 1 = Na<sub>2</sub>S<sub>2</sub>O<sub>3</sub> 2 = HCl 3 = HNO<sub>3</sub>  
4 = H<sub>2</sub>SO<sub>4</sub> 5 = NaOH 6 = Other

Standard:  4 Day:  3 Day:   
 2 Day:  1 Day:  Same Day:

CUSTOMER INFORMATION				PROJECT INFORMATION				Analysis Request		Test Instructions / Comments	
Company:	Name:	Number:	Sample ID	Sampling Date	Sampling Time	Matrix	Container No. / Size	Pres.			
Therity Oil Co			B5-2'	8-14-2020	09:06	Soil	1-Acetate	ICE	X	TPH Carbon Chain	
			B5-5'		09:08				X	VOCs 8260B	
			B5-10'		09:10				X		
			B5-15'		09:12				X		
			B5-20'		09:15				X		
			B6-2'		09:26				X		
			B6-5'		09:30				X		
			B6-10'		09:31				X		
			B6-15'		09:34				X		
			B6-20'		09:36				X		
Signature				Print Name				Company / Title		Date / Time	
Richard A Vojt				Richard A Vojt				Westerline / Geo		8-14-2020 / 12:53	
Therity Oil Co				Richard A Vojt				Westerline / Geo		8-14-2020 / 12:53	
Therity Oil Co				Richard A Vojt				Westerline / Geo		8-14-2020 / 12:53	
Therity Oil Co				Richard A Vojt				Westerline / Geo		8-14-2020 / 12:53	
Therity Oil Co				Richard A Vojt				Westerline / Geo		8-14-2020 / 12:53	



**Enthalpy Analytical - Orange**

931 W. Barkley Avenue, Orange, CA 92868  
Phone 714-771-6900

Chain of Custody Record  
Lab No: **432275**  
Page: **4** of **4**

Turn Around Time (Rush must be pre-arranged)  
Standard: **X**  
4 Day:   
1 Day:   
3 Day:   
Same Day:

Matrix: A = Air DW = Drinking Water  
F = Food SD = Sediment T = Tissue  
PP = Pure Product S = Solid/Soil SeaW = Sea Water  
SW = Swab W = Water WP = Wipe O = Other

Preservatives: 1 = Na<sub>2</sub>S<sub>2</sub>O<sub>3</sub> 2 = HCl 3 = HNO<sub>3</sub>  
4 = H<sub>2</sub>SO<sub>4</sub> 5 = NaOH 6 = Other

CUSTOMER INFORMATION				PROJECT INFORMATION				Analysis Request				Test Instructions / Comments			
Company:	Thruway Oil Co			Name:	TOC 189										
Report To:				Number:											
Email:				P.O. #:											
Address:				Address:											
Phone:				Global ID:											
Fax:				Sampled By:	Richard Vogt										
Sample ID	Sampling Date	Sampling Time	Matrix	Container No. / Size	Pres.										
1 B7-2'	8-14-2020	09:52	Soil	1-Acetic ICE	↓	X	TPH Carbon Chain				VOCs 8260 B				
2 B7-5'	↓	09:54	↓	↓	↓	X									
3 B7-10'	↓	09:56	↓	↓	↓	X									
4 B7-15'	↓	09:58	↓	↓	↓	X									
5 B7-20'	↓	10:00	↓	↓	↓	X									
6															
7															
8															
9															
10															

Signature	Print Name	Company / Title	Date / Time
<i>Richard Vogt</i>	Richard A Vogt	Waterstone/Geo	8-14-20 8/14/20 1233
<i>Michelle</i>			



# ENTHALPY ANALYTICAL

## SAMPLE ACCEPTANCE CHECKLIST

**Section 1**  
 Client: Timothy Oil Project: #189  
 Date Received: 8/14/20 Sampler's Name Present:  Yes  No

**Section 2**  
 Sample(s) received in a cooler?  Yes, How many? 1  No (skip section 2) Sample Temp (°C) (No Cooler) : \_\_\_\_\_  
 Sample Temp (°C), One from each cooler: #1: 16.2 #2: \_\_\_\_\_ #3: \_\_\_\_\_ #4: \_\_\_\_\_  
 (Acceptance range is < 6°C but not frozen (for Microbiology samples, acceptance range is < 10°C but not frozen). It is acceptable for samples collected the same day as sample receipt to have a higher temperature as long as there is evidence that cooling has begun.)  
 Shipping Information: \_\_\_\_\_

**Section 3**  
 Was the cooler packed with:  Ice  Ice Packs  Bubble Wrap  Styrofoam  
 Paper  None  Other \_\_\_\_\_  
 Cooler Temp (°C): #1: N/A #2: \_\_\_\_\_ #3: \_\_\_\_\_ #4: \_\_\_\_\_

Section 4	YES	NO	N/A
Was a COC received?	<input checked="" type="checkbox"/>		
Are sample IDs present?	<input checked="" type="checkbox"/>		
Are sampling dates & times present?	<input checked="" type="checkbox"/>		
Is a relinquished signature present?	<input checked="" type="checkbox"/>		
Are the tests required clearly indicated on the COC?	<input checked="" type="checkbox"/>		
Are custody seals present?		<input checked="" type="checkbox"/>	
If custody seals are present, were they intact?			<input checked="" type="checkbox"/>
Are all samples sealed in plastic bags? (Recommended for Microbiology samples)			<input checked="" type="checkbox"/>
Did all samples arrive intact? If no, indicate in Section 4 below.	<input checked="" type="checkbox"/>		
Did all bottle labels agree with COC? (ID, dates and times)	<input checked="" type="checkbox"/>		
Were the samples collected in the correct containers for the required tests?	<input checked="" type="checkbox"/>		
Are the containers labeled with the correct preservatives?			<input checked="" type="checkbox"/>
Is there headspace in the VOA vials greater than 5-6 mm in diameter?			<input checked="" type="checkbox"/>
Was a sufficient amount of sample submitted for the requested tests?	<input checked="" type="checkbox"/>		

**Section 5 Explanations/Comments**  
 \_\_\_\_\_  
 \_\_\_\_\_

**Section 6**  
 For discrepancies, how was the Project Manager notified?  Verbal PM Initials: \_\_\_\_\_ Date/Time \_\_\_\_\_  
 Email (email sent to/on): \_\_\_\_\_ / \_\_\_\_\_  
 Project Manager's response:  
 \_\_\_\_\_

Completed By: Chere Cune Date: 8/14/20



## Analysis Results for 432275

Simon Tregurtha  
 Thrifty Oil  
 13116 E. Imperial Hwy.  
 P.O. Box 2128  
 Santa Fe Springs, CA 90670

Lab Job #: 432275  
 Location: Station #189 - 5001 Wilshire Blvd.,  
 Los Angeles, CA 90036  
 Date Received: 08/14/20

**Sample ID: TOC #189 B1-2'      Lab ID: 432275-001      Collected: 08/14/20 07:10**  
**Matrix: Soil**

432275-001 Analyte	Result	Qual	Units	RL	MDL	DF	Batch	Prepared	Analyzed	Chemist
Method: EPA 8015B										
Prep Method: EPA 3580										
GRO C6-C10	ND		mg/Kg	10	4.0	1	251514	08/22/20	08/23/20	JXS
DRO C10-C28	47		mg/Kg	10	4.0	1	251514	08/22/20	08/23/20	JXS
ORO C28-C44	150		mg/Kg	10	4.0	1	251514	08/22/20	08/23/20	JXS
<b>Surrogates</b>				<b>Limits</b>						
n-Triacontane	119%		%REC	70-130		1	251514	08/22/20	08/23/20	JXS
Method: EPA 8260B										
Prep Method: EPA 5030B										
3-Chloropropene	ND		ug/Kg	5.0	0.1	1	251057	08/17/20	08/17/20	LXR
cis-1,4-Dichloro-2-butene	ND		ug/Kg	5.0	0.2	1	251057	08/17/20	08/17/20	LXR
trans-1,4-Dichloro-2-butene	ND		ug/Kg	5.0	0.2	1	251057	08/17/20	08/17/20	LXR
Isopropyl Ether (DIPE)	ND		ug/Kg	5.0	0.2	1	251057	08/17/20	08/17/20	LXR
Ethyl tert-Butyl Ether (ETBE)	ND		ug/Kg	5.0	0.4	1	251057	08/17/20	08/17/20	LXR
Methyl tert-Amyl Ether (TAME)	ND		ug/Kg	5.0	0.2	1	251057	08/17/20	08/17/20	LXR
tert-Butyl Alcohol (TBA)	ND		ug/Kg	10	8.8	1	251057	08/17/20	08/17/20	LXR
Freon 12	ND		ug/Kg	5.0	0.2	1	251057	08/17/20	08/17/20	LXR
Chloromethane	ND		ug/Kg	5.0	0.2	1	251057	08/17/20	08/17/20	LXR
Vinyl Chloride	ND		ug/Kg	5.0	0.1	1	251057	08/17/20	08/17/20	LXR
Bromomethane	ND		ug/Kg	5.0	0.2	1	251057	08/17/20	08/17/20	LXR
Chloroethane	ND		ug/Kg	5.0	0.2	1	251057	08/17/20	08/17/20	LXR
Trichlorofluoromethane	ND		ug/Kg	5.0	0.2	1	251057	08/17/20	08/17/20	LXR
Acetone	ND		ug/Kg	100	50	1	251057	08/17/20	08/17/20	LXR
Freon 113	ND		ug/Kg	5.0	0.7	1	251057	08/17/20	08/17/20	LXR
1,1-Dichloroethene	ND		ug/Kg	5.0	0.2	1	251057	08/17/20	08/17/20	LXR
Methylene Chloride	ND		ug/Kg	5.0	0.2	1	251057	08/17/20	08/17/20	LXR
MTBE	ND		ug/Kg	5.0	0.2	1	251057	08/17/20	08/17/20	LXR
trans-1,2-Dichloroethene	ND		ug/Kg	5.0	0.2	1	251057	08/17/20	08/17/20	LXR
1,1-Dichloroethane	ND		ug/Kg	5.0	0.2	1	251057	08/17/20	08/17/20	LXR
2-Butanone	ND		ug/Kg	100	0.7	1	251057	08/17/20	08/17/20	LXR
cis-1,2-Dichloroethene	ND		ug/Kg	5.0	0.2	1	251057	08/17/20	08/17/20	LXR
2,2-Dichloropropane	ND		ug/Kg	5.0	0.2	1	251057	08/17/20	08/17/20	LXR
Chloroform	ND		ug/Kg	5.0	0.2	1	251057	08/17/20	08/17/20	LXR
Bromochloromethane	ND		ug/Kg	5.0	0.2	1	251057	08/17/20	08/17/20	LXR
1,1,1-Trichloroethane	ND		ug/Kg	5.0	0.2	1	251057	08/17/20	08/17/20	LXR
1,1-Dichloropropene	ND		ug/Kg	5.0	0.2	1	251057	08/17/20	08/17/20	LXR



### Analysis Results for 432275

432275-001 Analyte	Result	Qual	Units	RL	MDL	DF	Batch	Prepared	Analyzed	Chemist
Carbon Tetrachloride	ND		ug/Kg	5.0	0.2	1	251057	08/17/20	08/17/20	LXR
1,2-Dichloroethane	ND		ug/Kg	5.0	0.1	1	251057	08/17/20	08/17/20	LXR
Benzene	ND		ug/Kg	5.0	0.2	1	251057	08/17/20	08/17/20	LXR
Trichloroethene	ND		ug/Kg	5.0	0.2	1	251057	08/17/20	08/17/20	LXR
1,2-Dichloropropane	ND		ug/Kg	5.0	0.3	1	251057	08/17/20	08/17/20	LXR
Bromodichloromethane	ND		ug/Kg	5.0	0.2	1	251057	08/17/20	08/17/20	LXR
Dibromomethane	ND		ug/Kg	5.0	0.2	1	251057	08/17/20	08/17/20	LXR
4-Methyl-2-Pentanone	ND		ug/Kg	5.0	0.2	1	251057	08/17/20	08/17/20	LXR
cis-1,3-Dichloropropene	ND		ug/Kg	5.0	0.2	1	251057	08/17/20	08/17/20	LXR
Toluene	ND		ug/Kg	5.0	0.2	1	251057	08/17/20	08/17/20	LXR
trans-1,3-Dichloropropene	ND		ug/Kg	5.0	0.2	1	251057	08/17/20	08/17/20	LXR
1,1,2-Trichloroethane	ND		ug/Kg	5.0	0.2	1	251057	08/17/20	08/17/20	LXR
1,3-Dichloropropane	ND		ug/Kg	5.0	0.2	1	251057	08/17/20	08/17/20	LXR
Tetrachloroethene	ND		ug/Kg	5.0	0.2	1	251057	08/17/20	08/17/20	LXR
Dibromochloromethane	ND		ug/Kg	5.0	0.2	1	251057	08/17/20	08/17/20	LXR
1,2-Dibromoethane	ND		ug/Kg	5.0	0.1	1	251057	08/17/20	08/17/20	LXR
Chlorobenzene	ND		ug/Kg	5.0	0.2	1	251057	08/17/20	08/17/20	LXR
1,1,1,2-Tetrachloroethane	ND		ug/Kg	5.0	0.2	1	251057	08/17/20	08/17/20	LXR
Ethylbenzene	ND		ug/Kg	5.0	0.2	1	251057	08/17/20	08/17/20	LXR
m,p-Xylenes	ND		ug/Kg	10	0.4	1	251057	08/17/20	08/17/20	LXR
o-Xylene	ND		ug/Kg	5.0	0.2	1	251057	08/17/20	08/17/20	LXR
Styrene	ND		ug/Kg	5.0	0.1	1	251057	08/17/20	08/17/20	LXR
Bromoform	ND		ug/Kg	5.0	0.2	1	251057	08/17/20	08/17/20	LXR
Isopropylbenzene	ND		ug/Kg	5.0	0.3	1	251057	08/17/20	08/17/20	LXR
1,1,2,2-Tetrachloroethane	ND		ug/Kg	5.0	0.3	1	251057	08/17/20	08/17/20	LXR
1,2,3-Trichloropropane	ND		ug/Kg	5.0	0.2	1	251057	08/17/20	08/17/20	LXR
Propylbenzene	ND		ug/Kg	5.0	0.2	1	251057	08/17/20	08/17/20	LXR
Bromobenzene	ND		ug/Kg	5.0	0.3	1	251057	08/17/20	08/17/20	LXR
1,3,5-Trimethylbenzene	ND		ug/Kg	5.0	0.2	1	251057	08/17/20	08/17/20	LXR
2-Chlorotoluene	ND		ug/Kg	5.0	0.3	1	251057	08/17/20	08/17/20	LXR
4-Chlorotoluene	ND		ug/Kg	5.0	0.2	1	251057	08/17/20	08/17/20	LXR
tert-Butylbenzene	ND		ug/Kg	5.0	0.3	1	251057	08/17/20	08/17/20	LXR
1,2,4-Trimethylbenzene	ND		ug/Kg	5.0	0.3	1	251057	08/17/20	08/17/20	LXR
sec-Butylbenzene	ND		ug/Kg	5.0	0.3	1	251057	08/17/20	08/17/20	LXR
para-Isopropyl Toluene	ND		ug/Kg	5.0	0.3	1	251057	08/17/20	08/17/20	LXR
1,3-Dichlorobenzene	ND		ug/Kg	5.0	0.2	1	251057	08/17/20	08/17/20	LXR
1,4-Dichlorobenzene	ND		ug/Kg	5.0	0.2	1	251057	08/17/20	08/17/20	LXR
n-Butylbenzene	ND		ug/Kg	5.0	0.3	1	251057	08/17/20	08/17/20	LXR
1,2-Dichlorobenzene	ND		ug/Kg	5.0	0.2	1	251057	08/17/20	08/17/20	LXR
1,2-Dibromo-3-Chloropropane	ND		ug/Kg	5.0	0.2	1	251057	08/17/20	08/17/20	LXR
1,2,4-Trichlorobenzene	ND		ug/Kg	5.0	0.3	1	251057	08/17/20	08/17/20	LXR
Hexachlorobutadiene	ND		ug/Kg	5.0	0.4	1	251057	08/17/20	08/17/20	LXR
Naphthalene	ND		ug/Kg	5.0	0.2	1	251057	08/17/20	08/17/20	LXR
1,2,3-Trichlorobenzene	ND		ug/Kg	5.0	0.2	1	251057	08/17/20	08/17/20	LXR
Xylene (total)	ND		ug/Kg	5.0		1	251057	08/17/20	08/17/20	LXR
<b>Surrogates</b>				<b>Limits</b>						

### Analysis Results for 432275

432275-001 Analyte	Result	Qual	Units	RL	MDL	DF	Batch	Prepared	Analyzed	Chemist
Dibromofluoromethane	81%		%REC	70-145		1	251057	08/17/20	08/17/20	LXR
1,2-Dichloroethane-d4	90%		%REC	70-145		1	251057	08/17/20	08/17/20	LXR
Toluene-d8	99%		%REC	70-145		1	251057	08/17/20	08/17/20	LXR
Bromofluorobenzene	97%		%REC	70-145		1	251057	08/17/20	08/17/20	LXR

## Analysis Results for 432275

**Sample ID: TOC #189 B1-5'**

**Lab ID: 432275-002**

**Collected: 08/14/20 07:13**

**Matrix: Soil**

432275-002 Analyte	Result	Qual	Units	RL	MDL	DF	Batch	Prepared	Analyzed	Chemist
Method: EPA 8015B										
Prep Method: EPA 3580										
GRO C6-C10	ND		mg/Kg	9.9	4.0	0.99	251514	08/22/20	08/23/20	JXS
DRO C10-C28	<b>4.1</b>	J	mg/Kg	9.9	4.0	0.99	251514	08/22/20	08/23/20	JXS
ORO C28-C44	ND		mg/Kg	9.9	4.0	0.99	251514	08/22/20	08/23/20	JXS
<b>Surrogates</b>	<b>Limits</b>									
n-Triacontane	104%		%REC	70-130		0.99	251514	08/22/20	08/23/20	JXS
Method: EPA 8260B										
Prep Method: EPA 5030B										
3-Chloropropene	ND		ug/Kg	5.0	0.1	1	251057	08/17/20	08/17/20	LYZ
cis-1,4-Dichloro-2-butene	ND		ug/Kg	5.0	0.2	1	251057	08/17/20	08/17/20	LYZ
trans-1,4-Dichloro-2-butene	ND		ug/Kg	5.0	0.2	1	251057	08/17/20	08/17/20	LYZ
Isopropyl Ether (DIPE)	ND		ug/Kg	5.0	0.2	1	251057	08/17/20	08/17/20	LYZ
Ethyl tert-Butyl Ether (ETBE)	ND		ug/Kg	5.0	0.4	1	251057	08/17/20	08/17/20	LYZ
Methyl tert-Amyl Ether (TAME)	ND		ug/Kg	5.0	0.2	1	251057	08/17/20	08/17/20	LYZ
tert-Butyl Alcohol (TBA)	ND		ug/Kg	10	8.8	1	251057	08/17/20	08/17/20	LYZ
Freon 12	ND		ug/Kg	5.0	0.2	1	251057	08/17/20	08/17/20	LYZ
Chloromethane	ND		ug/Kg	5.0	0.2	1	251057	08/17/20	08/17/20	LYZ
Vinyl Chloride	ND		ug/Kg	5.0	0.1	1	251057	08/17/20	08/17/20	LYZ
Bromomethane	ND		ug/Kg	5.0	0.2	1	251057	08/17/20	08/17/20	LYZ
Chloroethane	ND		ug/Kg	5.0	0.2	1	251057	08/17/20	08/17/20	LYZ
Trichlorofluoromethane	ND		ug/Kg	5.0	0.2	1	251057	08/17/20	08/17/20	LYZ
Acetone	ND		ug/Kg	100	50	1	251057	08/17/20	08/17/20	LYZ
Freon 113	ND		ug/Kg	5.0	0.7	1	251057	08/17/20	08/17/20	LYZ
1,1-Dichloroethene	ND		ug/Kg	5.0	0.2	1	251057	08/17/20	08/17/20	LYZ
Methylene Chloride	ND		ug/Kg	5.0	0.2	1	251057	08/17/20	08/17/20	LYZ
MTBE	ND		ug/Kg	5.0	0.2	1	251057	08/17/20	08/17/20	LYZ
trans-1,2-Dichloroethene	ND		ug/Kg	5.0	0.2	1	251057	08/17/20	08/17/20	LYZ
1,1-Dichloroethane	ND		ug/Kg	5.0	0.2	1	251057	08/17/20	08/17/20	LYZ
2-Butanone	<b>4.3</b>	J	ug/Kg	100	0.7	1	251057	08/17/20	08/17/20	LYZ
cis-1,2-Dichloroethene	ND		ug/Kg	5.0	0.2	1	251057	08/17/20	08/17/20	LYZ
2,2-Dichloropropane	ND		ug/Kg	5.0	0.2	1	251057	08/17/20	08/17/20	LYZ
Chloroform	ND		ug/Kg	5.0	0.2	1	251057	08/17/20	08/17/20	LYZ
Bromochloromethane	ND		ug/Kg	5.0	0.2	1	251057	08/17/20	08/17/20	LYZ
1,1,1-Trichloroethane	ND		ug/Kg	5.0	0.2	1	251057	08/17/20	08/17/20	LYZ
1,1-Dichloropropene	ND		ug/Kg	5.0	0.2	1	251057	08/17/20	08/17/20	LYZ
Carbon Tetrachloride	ND		ug/Kg	5.0	0.2	1	251057	08/17/20	08/17/20	LYZ
1,2-Dichloroethane	ND		ug/Kg	5.0	0.1	1	251057	08/17/20	08/17/20	LYZ
Benzene	ND		ug/Kg	5.0	0.2	1	251057	08/17/20	08/17/20	LYZ
Trichloroethene	ND		ug/Kg	5.0	0.2	1	251057	08/17/20	08/17/20	LYZ
1,2-Dichloropropane	ND		ug/Kg	5.0	0.3	1	251057	08/17/20	08/17/20	LYZ
Bromodichloromethane	ND		ug/Kg	5.0	0.2	1	251057	08/17/20	08/17/20	LYZ

## Analysis Results for 432275

432275-002 Analyte	Result	Qual	Units	RL	MDL	DF	Batch	Prepared	Analyzed	Chemist
Dibromomethane	ND		ug/Kg	5.0	0.2	1	251057	08/17/20	08/17/20	LYZ
4-Methyl-2-Pentanone	ND		ug/Kg	5.0	0.2	1	251057	08/17/20	08/17/20	LYZ
cis-1,3-Dichloropropene	ND		ug/Kg	5.0	0.2	1	251057	08/17/20	08/17/20	LYZ
Toluene	ND		ug/Kg	5.0	0.2	1	251057	08/17/20	08/17/20	LYZ
trans-1,3-Dichloropropene	ND		ug/Kg	5.0	0.2	1	251057	08/17/20	08/17/20	LYZ
1,1,2-Trichloroethane	ND		ug/Kg	5.0	0.2	1	251057	08/17/20	08/17/20	LYZ
1,3-Dichloropropane	ND		ug/Kg	5.0	0.2	1	251057	08/17/20	08/17/20	LYZ
Tetrachloroethene	ND		ug/Kg	5.0	0.2	1	251057	08/17/20	08/17/20	LYZ
Dibromochloromethane	ND		ug/Kg	5.0	0.2	1	251057	08/17/20	08/17/20	LYZ
1,2-Dibromoethane	ND		ug/Kg	5.0	0.1	1	251057	08/17/20	08/17/20	LYZ
Chlorobenzene	ND		ug/Kg	5.0	0.2	1	251057	08/17/20	08/17/20	LYZ
1,1,1,2-Tetrachloroethane	ND		ug/Kg	5.0	0.2	1	251057	08/17/20	08/17/20	LYZ
Ethylbenzene	ND		ug/Kg	5.0	0.2	1	251057	08/17/20	08/17/20	LYZ
m,p-Xylenes	ND		ug/Kg	10	0.4	1	251057	08/17/20	08/17/20	LYZ
o-Xylene	ND		ug/Kg	5.0	0.2	1	251057	08/17/20	08/17/20	LYZ
Styrene	ND		ug/Kg	5.0	0.1	1	251057	08/17/20	08/17/20	LYZ
Bromoform	ND		ug/Kg	5.0	0.2	1	251057	08/17/20	08/17/20	LYZ
Isopropylbenzene	<b>1.3</b>	J	ug/Kg	5.0	0.3	1	251057	08/17/20	08/17/20	LYZ
1,1,2,2-Tetrachloroethane	ND		ug/Kg	5.0	0.3	1	251057	08/17/20	08/17/20	LYZ
1,2,3-Trichloropropane	ND		ug/Kg	5.0	0.2	1	251057	08/17/20	08/17/20	LYZ
Propylbenzene	<b>2.3</b>	J	ug/Kg	5.0	0.2	1	251057	08/17/20	08/17/20	LYZ
Bromobenzene	ND		ug/Kg	5.0	0.3	1	251057	08/17/20	08/17/20	LYZ
1,3,5-Trimethylbenzene	ND		ug/Kg	5.0	0.2	1	251057	08/17/20	08/17/20	LYZ
2-Chlorotoluene	ND		ug/Kg	5.0	0.3	1	251057	08/17/20	08/17/20	LYZ
4-Chlorotoluene	ND		ug/Kg	5.0	0.2	1	251057	08/17/20	08/17/20	LYZ
tert-Butylbenzene	ND		ug/Kg	5.0	0.3	1	251057	08/17/20	08/17/20	LYZ
1,2,4-Trimethylbenzene	ND		ug/Kg	5.0	0.3	1	251057	08/17/20	08/17/20	LYZ
sec-Butylbenzene	<b>3.5</b>	J	ug/Kg	5.0	0.3	1	251057	08/17/20	08/17/20	LYZ
para-Isopropyl Toluene	ND		ug/Kg	5.0	0.3	1	251057	08/17/20	08/17/20	LYZ
1,3-Dichlorobenzene	ND		ug/Kg	5.0	0.2	1	251057	08/17/20	08/17/20	LYZ
1,4-Dichlorobenzene	ND		ug/Kg	5.0	0.2	1	251057	08/17/20	08/17/20	LYZ
n-Butylbenzene	<b>4.3</b>	J	ug/Kg	5.0	0.3	1	251057	08/17/20	08/17/20	LYZ
1,2-Dichlorobenzene	ND		ug/Kg	5.0	0.2	1	251057	08/17/20	08/17/20	LYZ
1,2-Dibromo-3-Chloropropane	ND		ug/Kg	5.0	0.2	1	251057	08/17/20	08/17/20	LYZ
1,2,4-Trichlorobenzene	ND		ug/Kg	5.0	0.3	1	251057	08/17/20	08/17/20	LYZ
Hexachlorobutadiene	ND		ug/Kg	5.0	0.4	1	251057	08/17/20	08/17/20	LYZ
Naphthalene	<b>3.4</b>	J	ug/Kg	5.0	0.2	1	251057	08/17/20	08/17/20	LYZ
1,2,3-Trichlorobenzene	ND		ug/Kg	5.0	0.2	1	251057	08/17/20	08/17/20	LYZ
Xylene (total)	ND		ug/Kg	5.0		1	251057	08/17/20	08/17/20	LYZ
<b>Surrogates</b>				<b>Limits</b>						
Dibromofluoromethane	88%		%REC	70-145		1	251057	08/17/20	08/17/20	LYZ
1,2-Dichloroethane-d4	92%		%REC	70-145		1	251057	08/17/20	08/17/20	LYZ
Toluene-d8	97%		%REC	70-145		1	251057	08/17/20	08/17/20	LYZ
Bromofluorobenzene	91%		%REC	70-145		1	251057	08/17/20	08/17/20	LYZ

## Analysis Results for 432275

**Sample ID: TOC #189 B1-10'**

**Lab ID: 432275-003**

**Collected: 08/14/20 07:15**

**Matrix: Soil**

432275-003 Analyte	Result	Qual	Units	RL	MDL	DF	Batch	Prepared	Analyzed	Chemist
Method: EPA 8015B										
Prep Method: EPA 3580										
GRO C6-C10	ND		mg/Kg	10	4.0	1	251514	08/22/20	08/23/20	JXS
DRO C10-C28	ND		mg/Kg	10	4.0	1	251514	08/22/20	08/23/20	JXS
ORO C28-C44	ND		mg/Kg	10	4.0	1	251514	08/22/20	08/23/20	JXS
<b>Surrogates</b>				<b>Limits</b>						
n-Triacontane	113%		%REC	70-130		1	251514	08/22/20	08/23/20	JXS
Method: EPA 8260B										
Prep Method: EPA 5030B										
3-Chloropropene	ND		ug/Kg	5.0	0.1	1	251057	08/17/20	08/17/20	LYZ
cis-1,4-Dichloro-2-butene	ND		ug/Kg	5.0	0.2	1	251057	08/17/20	08/17/20	LYZ
trans-1,4-Dichloro-2-butene	ND		ug/Kg	5.0	0.2	1	251057	08/17/20	08/17/20	LYZ
Isopropyl Ether (DIPE)	ND		ug/Kg	5.0	0.2	1	251057	08/17/20	08/17/20	LYZ
Ethyl tert-Butyl Ether (ETBE)	ND		ug/Kg	5.0	0.4	1	251057	08/17/20	08/17/20	LYZ
Methyl tert-Amyl Ether (TAME)	ND		ug/Kg	5.0	0.2	1	251057	08/17/20	08/17/20	LYZ
tert-Butyl Alcohol (TBA)	ND		ug/Kg	10	8.8	1	251057	08/17/20	08/17/20	LYZ
Freon 12	ND		ug/Kg	5.0	0.2	1	251057	08/17/20	08/17/20	LYZ
Chloromethane	ND		ug/Kg	5.0	0.2	1	251057	08/17/20	08/17/20	LYZ
Vinyl Chloride	ND		ug/Kg	5.0	0.1	1	251057	08/17/20	08/17/20	LYZ
Bromomethane	ND		ug/Kg	5.0	0.2	1	251057	08/17/20	08/17/20	LYZ
Chloroethane	ND		ug/Kg	5.0	0.2	1	251057	08/17/20	08/17/20	LYZ
Trichlorofluoromethane	ND		ug/Kg	5.0	0.2	1	251057	08/17/20	08/17/20	LYZ
Acetone	ND		ug/Kg	100	50	1	251057	08/17/20	08/17/20	LYZ
Freon 113	ND		ug/Kg	5.0	0.7	1	251057	08/17/20	08/17/20	LYZ
1,1-Dichloroethene	ND		ug/Kg	5.0	0.2	1	251057	08/17/20	08/17/20	LYZ
Methylene Chloride	ND		ug/Kg	5.0	0.2	1	251057	08/17/20	08/17/20	LYZ
MTBE	ND		ug/Kg	5.0	0.2	1	251057	08/17/20	08/17/20	LYZ
trans-1,2-Dichloroethene	ND		ug/Kg	5.0	0.2	1	251057	08/17/20	08/17/20	LYZ
1,1-Dichloroethane	ND		ug/Kg	5.0	0.2	1	251057	08/17/20	08/17/20	LYZ
2-Butanone	<b>3.6</b>	J	ug/Kg	100	0.7	1	251057	08/17/20	08/17/20	LYZ
cis-1,2-Dichloroethene	ND		ug/Kg	5.0	0.2	1	251057	08/17/20	08/17/20	LYZ
2,2-Dichloropropane	ND		ug/Kg	5.0	0.2	1	251057	08/17/20	08/17/20	LYZ
Chloroform	ND		ug/Kg	5.0	0.2	1	251057	08/17/20	08/17/20	LYZ
Bromochloromethane	ND		ug/Kg	5.0	0.2	1	251057	08/17/20	08/17/20	LYZ
1,1,1-Trichloroethane	ND		ug/Kg	5.0	0.2	1	251057	08/17/20	08/17/20	LYZ
1,1-Dichloropropene	ND		ug/Kg	5.0	0.2	1	251057	08/17/20	08/17/20	LYZ
Carbon Tetrachloride	ND		ug/Kg	5.0	0.2	1	251057	08/17/20	08/17/20	LYZ
1,2-Dichloroethane	ND		ug/Kg	5.0	0.1	1	251057	08/17/20	08/17/20	LYZ
Benzene	ND		ug/Kg	5.0	0.2	1	251057	08/17/20	08/17/20	LYZ
Trichloroethene	ND		ug/Kg	5.0	0.2	1	251057	08/17/20	08/17/20	LYZ
1,2-Dichloropropane	ND		ug/Kg	5.0	0.3	1	251057	08/17/20	08/17/20	LYZ
Bromodichloromethane	ND		ug/Kg	5.0	0.2	1	251057	08/17/20	08/17/20	LYZ

### Analysis Results for 432275

432275-003 Analyte	Result	Qual	Units	RL	MDL	DF	Batch	Prepared	Analyzed	Chemist
Dibromomethane	ND		ug/Kg	5.0	0.2	1	251057	08/17/20	08/17/20	LYZ
4-Methyl-2-Pentanone	ND		ug/Kg	5.0	0.2	1	251057	08/17/20	08/17/20	LYZ
cis-1,3-Dichloropropene	ND		ug/Kg	5.0	0.2	1	251057	08/17/20	08/17/20	LYZ
Toluene	ND		ug/Kg	5.0	0.2	1	251057	08/17/20	08/17/20	LYZ
trans-1,3-Dichloropropene	ND		ug/Kg	5.0	0.2	1	251057	08/17/20	08/17/20	LYZ
1,1,2-Trichloroethane	ND		ug/Kg	5.0	0.2	1	251057	08/17/20	08/17/20	LYZ
1,3-Dichloropropane	ND		ug/Kg	5.0	0.2	1	251057	08/17/20	08/17/20	LYZ
Tetrachloroethene	ND		ug/Kg	5.0	0.2	1	251057	08/17/20	08/17/20	LYZ
Dibromochloromethane	ND		ug/Kg	5.0	0.2	1	251057	08/17/20	08/17/20	LYZ
1,2-Dibromoethane	ND		ug/Kg	5.0	0.1	1	251057	08/17/20	08/17/20	LYZ
Chlorobenzene	ND		ug/Kg	5.0	0.2	1	251057	08/17/20	08/17/20	LYZ
1,1,1,2-Tetrachloroethane	ND		ug/Kg	5.0	0.2	1	251057	08/17/20	08/17/20	LYZ
Ethylbenzene	ND		ug/Kg	5.0	0.2	1	251057	08/17/20	08/17/20	LYZ
m,p-Xylenes	ND		ug/Kg	10	0.4	1	251057	08/17/20	08/17/20	LYZ
o-Xylene	ND		ug/Kg	5.0	0.2	1	251057	08/17/20	08/17/20	LYZ
Styrene	ND		ug/Kg	5.0	0.1	1	251057	08/17/20	08/17/20	LYZ
Bromoform	ND		ug/Kg	5.0	0.2	1	251057	08/17/20	08/17/20	LYZ
Isopropylbenzene	<b>0.3</b>	J	ug/Kg	5.0	0.3	1	251057	08/17/20	08/17/20	LYZ
1,1,2,2-Tetrachloroethane	ND		ug/Kg	5.0	0.3	1	251057	08/17/20	08/17/20	LYZ
1,2,3-Trichloropropane	ND		ug/Kg	5.0	0.2	1	251057	08/17/20	08/17/20	LYZ
Propylbenzene	<b>0.5</b>	J	ug/Kg	5.0	0.2	1	251057	08/17/20	08/17/20	LYZ
Bromobenzene	ND		ug/Kg	5.0	0.3	1	251057	08/17/20	08/17/20	LYZ
1,3,5-Trimethylbenzene	ND		ug/Kg	5.0	0.2	1	251057	08/17/20	08/17/20	LYZ
2-Chlorotoluene	ND		ug/Kg	5.0	0.3	1	251057	08/17/20	08/17/20	LYZ
4-Chlorotoluene	ND		ug/Kg	5.0	0.2	1	251057	08/17/20	08/17/20	LYZ
tert-Butylbenzene	ND		ug/Kg	5.0	0.3	1	251057	08/17/20	08/17/20	LYZ
1,2,4-Trimethylbenzene	ND		ug/Kg	5.0	0.3	1	251057	08/17/20	08/17/20	LYZ
sec-Butylbenzene	<b>0.7</b>	J	ug/Kg	5.0	0.3	1	251057	08/17/20	08/17/20	LYZ
para-Isopropyl Toluene	ND		ug/Kg	5.0	0.3	1	251057	08/17/20	08/17/20	LYZ
1,3-Dichlorobenzene	ND		ug/Kg	5.0	0.2	1	251057	08/17/20	08/17/20	LYZ
1,4-Dichlorobenzene	ND		ug/Kg	5.0	0.2	1	251057	08/17/20	08/17/20	LYZ
n-Butylbenzene	<b>0.8</b>	J	ug/Kg	5.0	0.3	1	251057	08/17/20	08/17/20	LYZ
1,2-Dichlorobenzene	ND		ug/Kg	5.0	0.2	1	251057	08/17/20	08/17/20	LYZ
1,2-Dibromo-3-Chloropropane	ND		ug/Kg	5.0	0.2	1	251057	08/17/20	08/17/20	LYZ
1,2,4-Trichlorobenzene	ND		ug/Kg	5.0	0.3	1	251057	08/17/20	08/17/20	LYZ
Hexachlorobutadiene	ND		ug/Kg	5.0	0.4	1	251057	08/17/20	08/17/20	LYZ
Naphthalene	ND		ug/Kg	5.0	0.2	1	251057	08/17/20	08/17/20	LYZ
1,2,3-Trichlorobenzene	ND		ug/Kg	5.0	0.2	1	251057	08/17/20	08/17/20	LYZ
Xylene (total)	ND		ug/Kg	5.0		1	251057	08/17/20	08/17/20	LYZ
<b>Surrogates</b>				<b>Limits</b>						
Dibromofluoromethane	99%		%REC	70-145		1	251057	08/17/20	08/17/20	LYZ
1,2-Dichloroethane-d4	89%		%REC	70-145		1	251057	08/17/20	08/17/20	LYZ
Toluene-d8	98%		%REC	70-145		1	251057	08/17/20	08/17/20	LYZ
Bromofluorobenzene	90%		%REC	70-145		1	251057	08/17/20	08/17/20	LYZ

## Analysis Results for 432275

**Sample ID: TOC #189 B1-15'**

**Lab ID: 432275-004**

**Collected: 08/14/20 07:18**

**Matrix: Soil**

432275-004 Analyte	Result	Qual	Units	RL	MDL	DF	Batch	Prepared	Analyzed	Chemist
Method: EPA 8015B										
Prep Method: EPA 3580										
GRO C6-C10	ND		mg/Kg	10	4.0	1	251514	08/22/20	08/23/20	JXS
DRO C10-C28	ND		mg/Kg	10	4.0	1	251514	08/22/20	08/23/20	JXS
ORO C28-C44	ND		mg/Kg	10	4.0	1	251514	08/22/20	08/23/20	JXS
<b>Surrogates</b>				<b>Limits</b>						
n-Triacontane	116%		%REC	70-130		1	251514	08/22/20	08/23/20	JXS
Method: EPA 8260B										
Prep Method: EPA 5030B										
3-Chloropropene	ND		ug/Kg	5.0	0.1	1	251057	08/17/20	08/17/20	LYZ
cis-1,4-Dichloro-2-butene	ND		ug/Kg	5.0	0.2	1	251057	08/17/20	08/17/20	LYZ
trans-1,4-Dichloro-2-butene	ND		ug/Kg	5.0	0.2	1	251057	08/17/20	08/17/20	LYZ
Isopropyl Ether (DIPE)	ND		ug/Kg	5.0	0.2	1	251057	08/17/20	08/17/20	LYZ
Ethyl tert-Butyl Ether (ETBE)	ND		ug/Kg	5.0	0.4	1	251057	08/17/20	08/17/20	LYZ
Methyl tert-Amyl Ether (TAME)	ND		ug/Kg	5.0	0.2	1	251057	08/17/20	08/17/20	LYZ
tert-Butyl Alcohol (TBA)	ND		ug/Kg	10	8.8	1	251057	08/17/20	08/17/20	LYZ
Freon 12	ND		ug/Kg	5.0	0.2	1	251057	08/17/20	08/17/20	LYZ
Chloromethane	ND		ug/Kg	5.0	0.2	1	251057	08/17/20	08/17/20	LYZ
Vinyl Chloride	ND		ug/Kg	5.0	0.1	1	251057	08/17/20	08/17/20	LYZ
Bromomethane	ND		ug/Kg	5.0	0.2	1	251057	08/17/20	08/17/20	LYZ
Chloroethane	ND		ug/Kg	5.0	0.2	1	251057	08/17/20	08/17/20	LYZ
Trichlorofluoromethane	ND		ug/Kg	5.0	0.2	1	251057	08/17/20	08/17/20	LYZ
Acetone	ND		ug/Kg	100	50	1	251057	08/17/20	08/17/20	LYZ
Freon 113	ND		ug/Kg	5.0	0.7	1	251057	08/17/20	08/17/20	LYZ
1,1-Dichloroethene	ND		ug/Kg	5.0	0.2	1	251057	08/17/20	08/17/20	LYZ
Methylene Chloride	ND		ug/Kg	5.0	0.2	1	251057	08/17/20	08/17/20	LYZ
MTBE	ND		ug/Kg	5.0	0.2	1	251057	08/17/20	08/17/20	LYZ
trans-1,2-Dichloroethene	ND		ug/Kg	5.0	0.2	1	251057	08/17/20	08/17/20	LYZ
1,1-Dichloroethane	ND		ug/Kg	5.0	0.2	1	251057	08/17/20	08/17/20	LYZ
2-Butanone	5.2	J	ug/Kg	100	0.7	1	251057	08/17/20	08/17/20	LYZ
cis-1,2-Dichloroethene	ND		ug/Kg	5.0	0.2	1	251057	08/17/20	08/17/20	LYZ
2,2-Dichloropropane	ND		ug/Kg	5.0	0.2	1	251057	08/17/20	08/17/20	LYZ
Chloroform	ND		ug/Kg	5.0	0.2	1	251057	08/17/20	08/17/20	LYZ
Bromochloromethane	ND		ug/Kg	5.0	0.2	1	251057	08/17/20	08/17/20	LYZ
1,1,1-Trichloroethane	ND		ug/Kg	5.0	0.2	1	251057	08/17/20	08/17/20	LYZ
1,1-Dichloropropene	ND		ug/Kg	5.0	0.2	1	251057	08/17/20	08/17/20	LYZ
Carbon Tetrachloride	ND		ug/Kg	5.0	0.2	1	251057	08/17/20	08/17/20	LYZ
1,2-Dichloroethane	ND		ug/Kg	5.0	0.1	1	251057	08/17/20	08/17/20	LYZ
Benzene	ND		ug/Kg	5.0	0.2	1	251057	08/17/20	08/17/20	LYZ
Trichloroethene	ND		ug/Kg	5.0	0.2	1	251057	08/17/20	08/17/20	LYZ
1,2-Dichloropropane	ND		ug/Kg	5.0	0.3	1	251057	08/17/20	08/17/20	LYZ
Bromodichloromethane	ND		ug/Kg	5.0	0.2	1	251057	08/17/20	08/17/20	LYZ

## Analysis Results for 432275

432275-004 Analyte	Result	Qual	Units	RL	MDL	DF	Batch	Prepared	Analyzed	Chemist
Dibromomethane	ND		ug/Kg	5.0	0.2	1	251057	08/17/20	08/17/20	LYZ
4-Methyl-2-Pentanone	ND		ug/Kg	5.0	0.2	1	251057	08/17/20	08/17/20	LYZ
cis-1,3-Dichloropropene	ND		ug/Kg	5.0	0.2	1	251057	08/17/20	08/17/20	LYZ
Toluene	ND		ug/Kg	5.0	0.2	1	251057	08/17/20	08/17/20	LYZ
trans-1,3-Dichloropropene	ND		ug/Kg	5.0	0.2	1	251057	08/17/20	08/17/20	LYZ
1,1,2-Trichloroethane	ND		ug/Kg	5.0	0.2	1	251057	08/17/20	08/17/20	LYZ
1,3-Dichloropropane	ND		ug/Kg	5.0	0.2	1	251057	08/17/20	08/17/20	LYZ
Tetrachloroethene	ND		ug/Kg	5.0	0.2	1	251057	08/17/20	08/17/20	LYZ
Dibromochloromethane	ND		ug/Kg	5.0	0.2	1	251057	08/17/20	08/17/20	LYZ
1,2-Dibromoethane	ND		ug/Kg	5.0	0.1	1	251057	08/17/20	08/17/20	LYZ
Chlorobenzene	ND		ug/Kg	5.0	0.2	1	251057	08/17/20	08/17/20	LYZ
1,1,1,2-Tetrachloroethane	ND		ug/Kg	5.0	0.2	1	251057	08/17/20	08/17/20	LYZ
Ethylbenzene	<b>0.3</b>	J	ug/Kg	5.0	0.2	1	251057	08/17/20	08/17/20	LYZ
m,p-Xylenes	ND		ug/Kg	10	0.4	1	251057	08/17/20	08/17/20	LYZ
o-Xylene	ND		ug/Kg	5.0	0.2	1	251057	08/17/20	08/17/20	LYZ
Styrene	ND		ug/Kg	5.0	0.1	1	251057	08/17/20	08/17/20	LYZ
Bromoform	ND		ug/Kg	5.0	0.2	1	251057	08/17/20	08/17/20	LYZ
Isopropylbenzene	<b>1.6</b>	J	ug/Kg	5.0	0.3	1	251057	08/17/20	08/17/20	LYZ
1,1,2,2-Tetrachloroethane	ND		ug/Kg	5.0	0.3	1	251057	08/17/20	08/17/20	LYZ
1,2,3-Trichloropropane	ND		ug/Kg	5.0	0.2	1	251057	08/17/20	08/17/20	LYZ
Propylbenzene	<b>4.5</b>	J	ug/Kg	5.0	0.2	1	251057	08/17/20	08/17/20	LYZ
Bromobenzene	ND		ug/Kg	5.0	0.3	1	251057	08/17/20	08/17/20	LYZ
1,3,5-Trimethylbenzene	ND		ug/Kg	5.0	0.2	1	251057	08/17/20	08/17/20	LYZ
2-Chlorotoluene	ND		ug/Kg	5.0	0.3	1	251057	08/17/20	08/17/20	LYZ
4-Chlorotoluene	ND		ug/Kg	5.0	0.2	1	251057	08/17/20	08/17/20	LYZ
tert-Butylbenzene	ND		ug/Kg	5.0	0.3	1	251057	08/17/20	08/17/20	LYZ
1,2,4-Trimethylbenzene	ND		ug/Kg	5.0	0.3	1	251057	08/17/20	08/17/20	LYZ
sec-Butylbenzene	<b>1.9</b>	J	ug/Kg	5.0	0.3	1	251057	08/17/20	08/17/20	LYZ
para-Isopropyl Toluene	ND		ug/Kg	5.0	0.3	1	251057	08/17/20	08/17/20	LYZ
1,3-Dichlorobenzene	ND		ug/Kg	5.0	0.2	1	251057	08/17/20	08/17/20	LYZ
1,4-Dichlorobenzene	ND		ug/Kg	5.0	0.2	1	251057	08/17/20	08/17/20	LYZ
n-Butylbenzene	<b>3.5</b>	J	ug/Kg	5.0	0.3	1	251057	08/17/20	08/17/20	LYZ
1,2-Dichlorobenzene	ND		ug/Kg	5.0	0.2	1	251057	08/17/20	08/17/20	LYZ
1,2-Dibromo-3-Chloropropane	ND		ug/Kg	5.0	0.2	1	251057	08/17/20	08/17/20	LYZ
1,2,4-Trichlorobenzene	ND		ug/Kg	5.0	0.3	1	251057	08/17/20	08/17/20	LYZ
Hexachlorobutadiene	ND		ug/Kg	5.0	0.4	1	251057	08/17/20	08/17/20	LYZ
Naphthalene	ND		ug/Kg	5.0	0.2	1	251057	08/17/20	08/17/20	LYZ
1,2,3-Trichlorobenzene	ND		ug/Kg	5.0	0.2	1	251057	08/17/20	08/17/20	LYZ
Xylene (total)	ND		ug/Kg	5.0		1	251057	08/17/20	08/17/20	LYZ
<b>Surrogates</b>				<b>Limits</b>						
Dibromofluoromethane	98%		%REC	70-145		1	251057	08/17/20	08/17/20	LYZ
1,2-Dichloroethane-d4	90%		%REC	70-145		1	251057	08/17/20	08/17/20	LYZ
Toluene-d8	98%		%REC	70-145		1	251057	08/17/20	08/17/20	LYZ
Bromofluorobenzene	90%		%REC	70-145		1	251057	08/17/20	08/17/20	LYZ



## Analysis Results for 432275

**Sample ID: TOC #189 B1-20'**

**Lab ID: 432275-005**

**Collected: 08/14/20 07:20**

**Matrix: Soil**

432275-005 Analyte	Result	Qual	Units	RL	MDL	DF	Batch	Prepared	Analyzed	Chemist
Method: EPA 8015B										
Prep Method: EPA 3580										
GRO C6-C10	ND		mg/Kg	10	4.0	1	251514	08/22/20	08/23/20	JXS
DRO C10-C28	ND		mg/Kg	10	4.0	1	251514	08/22/20	08/23/20	JXS
ORO C28-C44	ND		mg/Kg	10	4.0	1	251514	08/22/20	08/23/20	JXS
<b>Surrogates</b>				<b>Limits</b>						
n-Triacontane	119%		%REC	70-130		1	251514	08/22/20	08/23/20	JXS
Method: EPA 8260B										
Prep Method: EPA 5030B										
3-Chloropropene	ND		ug/Kg	5.0	0.1	1	251057	08/17/20	08/17/20	LYZ
cis-1,4-Dichloro-2-butene	ND		ug/Kg	5.0	0.2	1	251057	08/17/20	08/17/20	LYZ
trans-1,4-Dichloro-2-butene	ND		ug/Kg	5.0	0.2	1	251057	08/17/20	08/17/20	LYZ
Isopropyl Ether (DIPE)	ND		ug/Kg	5.0	0.2	1	251057	08/17/20	08/17/20	LYZ
Ethyl tert-Butyl Ether (ETBE)	ND		ug/Kg	5.0	0.4	1	251057	08/17/20	08/17/20	LYZ
Methyl tert-Amyl Ether (TAME)	ND		ug/Kg	5.0	0.2	1	251057	08/17/20	08/17/20	LYZ
tert-Butyl Alcohol (TBA)	<b>11</b>		ug/Kg	10	8.8	1	251057	08/17/20	08/17/20	LYZ
Freon 12	ND		ug/Kg	5.0	0.2	1	251057	08/17/20	08/17/20	LYZ
Chloromethane	ND		ug/Kg	5.0	0.2	1	251057	08/17/20	08/17/20	LYZ
Vinyl Chloride	ND		ug/Kg	5.0	0.1	1	251057	08/17/20	08/17/20	LYZ
Bromomethane	ND		ug/Kg	5.0	0.2	1	251057	08/17/20	08/17/20	LYZ
Chloroethane	ND		ug/Kg	5.0	0.2	1	251057	08/17/20	08/17/20	LYZ
Trichlorofluoromethane	ND		ug/Kg	5.0	0.2	1	251057	08/17/20	08/17/20	LYZ
Acetone	ND		ug/Kg	100	50	1	251057	08/17/20	08/17/20	LYZ
Freon 113	ND		ug/Kg	5.0	0.7	1	251057	08/17/20	08/17/20	LYZ
1,1-Dichloroethene	ND		ug/Kg	5.0	0.2	1	251057	08/17/20	08/17/20	LYZ
Methylene Chloride	ND		ug/Kg	5.0	0.2	1	251057	08/17/20	08/17/20	LYZ
MTBE	ND		ug/Kg	5.0	0.2	1	251057	08/17/20	08/17/20	LYZ
trans-1,2-Dichloroethene	ND		ug/Kg	5.0	0.2	1	251057	08/17/20	08/17/20	LYZ
1,1-Dichloroethane	ND		ug/Kg	5.0	0.2	1	251057	08/17/20	08/17/20	LYZ
2-Butanone	<b>5.2</b>	J	ug/Kg	100	0.7	1	251057	08/17/20	08/17/20	LYZ
cis-1,2-Dichloroethene	ND		ug/Kg	5.0	0.2	1	251057	08/17/20	08/17/20	LYZ
2,2-Dichloropropane	ND		ug/Kg	5.0	0.2	1	251057	08/17/20	08/17/20	LYZ
Chloroform	ND		ug/Kg	5.0	0.2	1	251057	08/17/20	08/17/20	LYZ
Bromochloromethane	ND		ug/Kg	5.0	0.2	1	251057	08/17/20	08/17/20	LYZ
1,1,1-Trichloroethane	ND		ug/Kg	5.0	0.2	1	251057	08/17/20	08/17/20	LYZ
1,1-Dichloropropene	ND		ug/Kg	5.0	0.2	1	251057	08/17/20	08/17/20	LYZ
Carbon Tetrachloride	ND		ug/Kg	5.0	0.2	1	251057	08/17/20	08/17/20	LYZ
1,2-Dichloroethane	ND		ug/Kg	5.0	0.1	1	251057	08/17/20	08/17/20	LYZ
Benzene	<b>0.2</b>	J	ug/Kg	5.0	0.2	1	251057	08/17/20	08/17/20	LYZ
Trichloroethene	ND		ug/Kg	5.0	0.2	1	251057	08/17/20	08/17/20	LYZ
1,2-Dichloropropane	ND		ug/Kg	5.0	0.3	1	251057	08/17/20	08/17/20	LYZ
Bromodichloromethane	ND		ug/Kg	5.0	0.2	1	251057	08/17/20	08/17/20	LYZ

## Analysis Results for 432275

432275-005 Analyte	Result	Qual	Units	RL	MDL	DF	Batch	Prepared	Analyzed	Chemist
Dibromomethane	ND		ug/Kg	5.0	0.2	1	251057	08/17/20	08/17/20	LYZ
4-Methyl-2-Pentanone	ND		ug/Kg	5.0	0.2	1	251057	08/17/20	08/17/20	LYZ
cis-1,3-Dichloropropene	ND		ug/Kg	5.0	0.2	1	251057	08/17/20	08/17/20	LYZ
Toluene	ND		ug/Kg	5.0	0.2	1	251057	08/17/20	08/17/20	LYZ
trans-1,3-Dichloropropene	ND		ug/Kg	5.0	0.2	1	251057	08/17/20	08/17/20	LYZ
1,1,2-Trichloroethane	ND		ug/Kg	5.0	0.2	1	251057	08/17/20	08/17/20	LYZ
1,3-Dichloropropane	ND		ug/Kg	5.0	0.2	1	251057	08/17/20	08/17/20	LYZ
Tetrachloroethene	ND		ug/Kg	5.0	0.2	1	251057	08/17/20	08/17/20	LYZ
Dibromochloromethane	ND		ug/Kg	5.0	0.2	1	251057	08/17/20	08/17/20	LYZ
1,2-Dibromoethane	ND		ug/Kg	5.0	0.1	1	251057	08/17/20	08/17/20	LYZ
Chlorobenzene	ND		ug/Kg	5.0	0.2	1	251057	08/17/20	08/17/20	LYZ
1,1,1,2-Tetrachloroethane	ND		ug/Kg	5.0	0.2	1	251057	08/17/20	08/17/20	LYZ
Ethylbenzene	<b>0.5</b>	J	ug/Kg	5.0	0.2	1	251057	08/17/20	08/17/20	LYZ
m,p-Xylenes	ND		ug/Kg	10	0.4	1	251057	08/17/20	08/17/20	LYZ
o-Xylene	ND		ug/Kg	5.0	0.2	1	251057	08/17/20	08/17/20	LYZ
Styrene	ND		ug/Kg	5.0	0.1	1	251057	08/17/20	08/17/20	LYZ
Bromoform	ND		ug/Kg	5.0	0.2	1	251057	08/17/20	08/17/20	LYZ
Isopropylbenzene	<b>4.7</b>	J	ug/Kg	5.0	0.3	1	251057	08/17/20	08/17/20	LYZ
1,1,2,2-Tetrachloroethane	ND		ug/Kg	5.0	0.3	1	251057	08/17/20	08/17/20	LYZ
1,2,3-Trichloropropane	ND		ug/Kg	5.0	0.2	1	251057	08/17/20	08/17/20	LYZ
Propylbenzene	<b>9.8</b>		ug/Kg	5.0	0.2	1	251057	08/17/20	08/17/20	LYZ
Bromobenzene	ND		ug/Kg	5.0	0.3	1	251057	08/17/20	08/17/20	LYZ
1,3,5-Trimethylbenzene	ND		ug/Kg	5.0	0.2	1	251057	08/17/20	08/17/20	LYZ
2-Chlorotoluene	ND		ug/Kg	5.0	0.3	1	251057	08/17/20	08/17/20	LYZ
4-Chlorotoluene	ND		ug/Kg	5.0	0.2	1	251057	08/17/20	08/17/20	LYZ
tert-Butylbenzene	ND		ug/Kg	5.0	0.3	1	251057	08/17/20	08/17/20	LYZ
1,2,4-Trimethylbenzene	ND		ug/Kg	5.0	0.3	1	251057	08/17/20	08/17/20	LYZ
sec-Butylbenzene	<b>5.3</b>		ug/Kg	5.0	0.3	1	251057	08/17/20	08/17/20	LYZ
para-Isopropyl Toluene	ND		ug/Kg	5.0	0.3	1	251057	08/17/20	08/17/20	LYZ
1,3-Dichlorobenzene	ND		ug/Kg	5.0	0.2	1	251057	08/17/20	08/17/20	LYZ
1,4-Dichlorobenzene	ND		ug/Kg	5.0	0.2	1	251057	08/17/20	08/17/20	LYZ
n-Butylbenzene	<b>3.6</b>	J	ug/Kg	5.0	0.3	1	251057	08/17/20	08/17/20	LYZ
1,2-Dichlorobenzene	ND		ug/Kg	5.0	0.2	1	251057	08/17/20	08/17/20	LYZ
1,2-Dibromo-3-Chloropropane	ND		ug/Kg	5.0	0.2	1	251057	08/17/20	08/17/20	LYZ
1,2,4-Trichlorobenzene	ND		ug/Kg	5.0	0.3	1	251057	08/17/20	08/17/20	LYZ
Hexachlorobutadiene	ND		ug/Kg	5.0	0.4	1	251057	08/17/20	08/17/20	LYZ
Naphthalene	ND		ug/Kg	5.0	0.2	1	251057	08/17/20	08/17/20	LYZ
1,2,3-Trichlorobenzene	ND		ug/Kg	5.0	0.2	1	251057	08/17/20	08/17/20	LYZ
Xylene (total)	ND		ug/Kg	5.0		1	251057	08/17/20	08/17/20	LYZ
<b>Surrogates</b>				<b>Limits</b>						
Dibromofluoromethane	97%		%REC	70-145		1	251057	08/17/20	08/17/20	LYZ
1,2-Dichloroethane-d4	89%		%REC	70-145		1	251057	08/17/20	08/17/20	LYZ
Toluene-d8	99%		%REC	70-145		1	251057	08/17/20	08/17/20	LYZ
Bromofluorobenzene	89%		%REC	70-145		1	251057	08/17/20	08/17/20	LYZ

## Analysis Results for 432275

<b>Sample ID:</b> TOC #189 B2-2'	<b>Lab ID:</b> 432275-006	<b>Collected:</b> 08/14/20 07:47
<b>Matrix:</b> Soil		

432275-006 Analyte	Result	Qual	Units	RL	MDL	DF	Batch	Prepared	Analyzed	Chemist
Method: EPA 8015B										
Prep Method: EPA 3580										
GRO C6-C10	ND		mg/Kg	9.9	4.0	0.99	251514	08/22/20	08/23/20	JXS
DRO C10-C28	ND		mg/Kg	9.9	4.0	0.99	251514	08/22/20	08/23/20	JXS
ORO C28-C44	ND		mg/Kg	9.9	4.0	0.99	251514	08/22/20	08/23/20	JXS
<b>Surrogates</b>	<b>Limits</b>									
n-Triacontane	117%		%REC	70-130		0.99	251514	08/22/20	08/23/20	JXS
Method: EPA 8260B										
Prep Method: EPA 5030B										
3-Chloropropene	ND		ug/Kg	5.0	0.1	1	251057	08/17/20	08/17/20	LYZ
cis-1,4-Dichloro-2-butene	ND		ug/Kg	5.0	0.2	1	251057	08/17/20	08/17/20	LYZ
trans-1,4-Dichloro-2-butene	ND		ug/Kg	5.0	0.2	1	251057	08/17/20	08/17/20	LYZ
Isopropyl Ether (DIPE)	ND		ug/Kg	5.0	0.2	1	251057	08/17/20	08/17/20	LYZ
Ethyl tert-Butyl Ether (ETBE)	ND		ug/Kg	5.0	0.4	1	251057	08/17/20	08/17/20	LYZ
Methyl tert-Amyl Ether (TAME)	ND		ug/Kg	5.0	0.2	1	251057	08/17/20	08/17/20	LYZ
tert-Butyl Alcohol (TBA)	ND		ug/Kg	10	8.8	1	251057	08/17/20	08/17/20	LYZ
Freon 12	ND		ug/Kg	5.0	0.2	1	251057	08/17/20	08/17/20	LYZ
Chloromethane	ND		ug/Kg	5.0	0.2	1	251057	08/17/20	08/17/20	LYZ
Vinyl Chloride	ND		ug/Kg	5.0	0.1	1	251057	08/17/20	08/17/20	LYZ
Bromomethane	ND		ug/Kg	5.0	0.2	1	251057	08/17/20	08/17/20	LYZ
Chloroethane	ND		ug/Kg	5.0	0.2	1	251057	08/17/20	08/17/20	LYZ
Trichlorofluoromethane	ND		ug/Kg	5.0	0.2	1	251057	08/17/20	08/17/20	LYZ
Acetone	<b>76</b>	J	ug/Kg	100	50	1	251057	08/17/20	08/17/20	LYZ
Freon 113	ND		ug/Kg	5.0	0.7	1	251057	08/17/20	08/17/20	LYZ
1,1-Dichloroethene	ND		ug/Kg	5.0	0.2	1	251057	08/17/20	08/17/20	LYZ
Methylene Chloride	ND		ug/Kg	5.0	0.2	1	251057	08/17/20	08/17/20	LYZ
MTBE	ND		ug/Kg	5.0	0.2	1	251057	08/17/20	08/17/20	LYZ
trans-1,2-Dichloroethene	ND		ug/Kg	5.0	0.2	1	251057	08/17/20	08/17/20	LYZ
1,1-Dichloroethane	ND		ug/Kg	5.0	0.2	1	251057	08/17/20	08/17/20	LYZ
2-Butanone	<b>12</b>	J	ug/Kg	100	0.7	1	251057	08/17/20	08/17/20	LYZ
cis-1,2-Dichloroethene	<b>1.3</b>	J	ug/Kg	5.0	0.2	1	251057	08/17/20	08/17/20	LYZ
2,2-Dichloropropane	ND		ug/Kg	5.0	0.2	1	251057	08/17/20	08/17/20	LYZ
Chloroform	ND		ug/Kg	5.0	0.2	1	251057	08/17/20	08/17/20	LYZ
Bromochloromethane	ND		ug/Kg	5.0	0.2	1	251057	08/17/20	08/17/20	LYZ
1,1,1-Trichloroethane	ND		ug/Kg	5.0	0.2	1	251057	08/17/20	08/17/20	LYZ
1,1-Dichloropropene	ND		ug/Kg	5.0	0.2	1	251057	08/17/20	08/17/20	LYZ
Carbon Tetrachloride	ND		ug/Kg	5.0	0.2	1	251057	08/17/20	08/17/20	LYZ
1,2-Dichloroethane	ND		ug/Kg	5.0	0.1	1	251057	08/17/20	08/17/20	LYZ
Benzene	<b>0.2</b>	J	ug/Kg	5.0	0.2	1	251057	08/17/20	08/17/20	LYZ
Trichloroethene	<b>3.3</b>	J	ug/Kg	5.0	0.2	1	251057	08/17/20	08/17/20	LYZ
1,2-Dichloropropane	ND		ug/Kg	5.0	0.3	1	251057	08/17/20	08/17/20	LYZ
Bromodichloromethane	ND		ug/Kg	5.0	0.2	1	251057	08/17/20	08/17/20	LYZ

## Analysis Results for 432275

432275-006 Analyte	Result	Qual	Units	RL	MDL	DF	Batch	Prepared	Analyzed	Chemist
Dibromomethane	ND		ug/Kg	5.0	0.2	1	251057	08/17/20	08/17/20	LYZ
4-Methyl-2-Pentanone	ND		ug/Kg	5.0	0.2	1	251057	08/17/20	08/17/20	LYZ
cis-1,3-Dichloropropene	ND		ug/Kg	5.0	0.2	1	251057	08/17/20	08/17/20	LYZ
Toluene	<b>0.2</b>	J	ug/Kg	5.0	0.2	1	251057	08/17/20	08/17/20	LYZ
trans-1,3-Dichloropropene	ND		ug/Kg	5.0	0.2	1	251057	08/17/20	08/17/20	LYZ
1,1,2-Trichloroethane	ND		ug/Kg	5.0	0.2	1	251057	08/17/20	08/17/20	LYZ
1,3-Dichloropropane	ND		ug/Kg	5.0	0.2	1	251057	08/17/20	08/17/20	LYZ
Tetrachloroethene	ND		ug/Kg	5.0	0.2	1	251057	08/17/20	08/17/20	LYZ
Dibromochloromethane	ND		ug/Kg	5.0	0.2	1	251057	08/17/20	08/17/20	LYZ
1,2-Dibromoethane	ND		ug/Kg	5.0	0.1	1	251057	08/17/20	08/17/20	LYZ
Chlorobenzene	ND		ug/Kg	5.0	0.2	1	251057	08/17/20	08/17/20	LYZ
1,1,1,2-Tetrachloroethane	ND		ug/Kg	5.0	0.2	1	251057	08/17/20	08/17/20	LYZ
Ethylbenzene	ND		ug/Kg	5.0	0.2	1	251057	08/17/20	08/17/20	LYZ
m,p-Xylenes	ND		ug/Kg	10	0.4	1	251057	08/17/20	08/17/20	LYZ
o-Xylene	<b>0.5</b>	J	ug/Kg	5.0	0.2	1	251057	08/17/20	08/17/20	LYZ
Styrene	ND		ug/Kg	5.0	0.1	1	251057	08/17/20	08/17/20	LYZ
Bromoform	ND		ug/Kg	5.0	0.2	1	251057	08/17/20	08/17/20	LYZ
Isopropylbenzene	ND		ug/Kg	5.0	0.3	1	251057	08/17/20	08/17/20	LYZ
1,1,2,2-Tetrachloroethane	ND		ug/Kg	5.0	0.3	1	251057	08/17/20	08/17/20	LYZ
1,2,3-Trichloropropane	ND		ug/Kg	5.0	0.2	1	251057	08/17/20	08/17/20	LYZ
Propylbenzene	ND		ug/Kg	5.0	0.2	1	251057	08/17/20	08/17/20	LYZ
Bromobenzene	ND		ug/Kg	5.0	0.3	1	251057	08/17/20	08/17/20	LYZ
1,3,5-Trimethylbenzene	ND		ug/Kg	5.0	0.2	1	251057	08/17/20	08/17/20	LYZ
2-Chlorotoluene	<b>2.2</b>	J	ug/Kg	5.0	0.3	1	251057	08/17/20	08/17/20	LYZ
4-Chlorotoluene	ND		ug/Kg	5.0	0.2	1	251057	08/17/20	08/17/20	LYZ
tert-Butylbenzene	ND		ug/Kg	5.0	0.3	1	251057	08/17/20	08/17/20	LYZ
1,2,4-Trimethylbenzene	ND		ug/Kg	5.0	0.3	1	251057	08/17/20	08/17/20	LYZ
sec-Butylbenzene	ND		ug/Kg	5.0	0.3	1	251057	08/17/20	08/17/20	LYZ
para-Isopropyl Toluene	ND		ug/Kg	5.0	0.3	1	251057	08/17/20	08/17/20	LYZ
1,3-Dichlorobenzene	ND		ug/Kg	5.0	0.2	1	251057	08/17/20	08/17/20	LYZ
1,4-Dichlorobenzene	ND		ug/Kg	5.0	0.2	1	251057	08/17/20	08/17/20	LYZ
n-Butylbenzene	ND		ug/Kg	5.0	0.3	1	251057	08/17/20	08/17/20	LYZ
1,2-Dichlorobenzene	ND		ug/Kg	5.0	0.2	1	251057	08/17/20	08/17/20	LYZ
1,2-Dibromo-3-Chloropropane	ND		ug/Kg	5.0	0.2	1	251057	08/17/20	08/17/20	LYZ
1,2,4-Trichlorobenzene	ND		ug/Kg	5.0	0.3	1	251057	08/17/20	08/17/20	LYZ
Hexachlorobutadiene	ND		ug/Kg	5.0	0.4	1	251057	08/17/20	08/17/20	LYZ
Naphthalene	ND		ug/Kg	5.0	0.2	1	251057	08/17/20	08/17/20	LYZ
1,2,3-Trichlorobenzene	ND		ug/Kg	5.0	0.2	1	251057	08/17/20	08/17/20	LYZ
Xylene (total)	<b>0.5</b>	J	ug/Kg	5.0		1	251057	08/17/20	08/17/20	LYZ
<b>Surrogates</b>				<b>Limits</b>						
Dibromofluoromethane	95%		%REC	70-145		1	251057	08/17/20	08/17/20	LYZ
1,2-Dichloroethane-d4	84%		%REC	70-145		1	251057	08/17/20	08/17/20	LYZ
Toluene-d8	102%		%REC	70-145		1	251057	08/17/20	08/17/20	LYZ
Bromofluorobenzene	95%		%REC	70-145		1	251057	08/17/20	08/17/20	LYZ

## Analysis Results for 432275

**Sample ID: TOC #189 B2-5'**

**Lab ID: 432275-007**

**Collected: 08/14/20 07:50**

**Matrix: Soil**

432275-007 Analyte	Result	Qual	Units	RL	MDL	DF	Batch	Prepared	Analyzed	Chemist
Method: EPA 8015B										
Prep Method: EPA 3580										
GRO C6-C10	5.9	J	mg/Kg	10	4.0	1	251514	08/22/20	08/23/20	JXS
DRO C10-C28	14		mg/Kg	10	4.0	1	251514	08/22/20	08/23/20	JXS
ORO C28-C44	ND		mg/Kg	10	4.0	1	251514	08/22/20	08/23/20	JXS
<b>Surrogates</b>	<b>Limits</b>									
n-Triacontane	118%		%REC	70-130		1	251514	08/22/20	08/23/20	JXS
Method: EPA 8260B										
Prep Method: EPA 5030B										
3-Chloropropene	ND		ug/Kg	5.0	0.1	1	251057	08/17/20	08/17/20	LYZ
cis-1,4-Dichloro-2-butene	ND		ug/Kg	5.0	0.2	1	251057	08/17/20	08/17/20	LYZ
trans-1,4-Dichloro-2-butene	ND		ug/Kg	5.0	0.2	1	251057	08/17/20	08/17/20	LYZ
Isopropyl Ether (DIPE)	ND		ug/Kg	5.0	0.2	1	251057	08/17/20	08/17/20	LYZ
Ethyl tert-Butyl Ether (ETBE)	ND		ug/Kg	5.0	0.4	1	251057	08/17/20	08/17/20	LYZ
Methyl tert-Amyl Ether (TAME)	ND		ug/Kg	5.0	0.2	1	251057	08/17/20	08/17/20	LYZ
tert-Butyl Alcohol (TBA)	ND		ug/Kg	10	8.8	1	251057	08/17/20	08/17/20	LYZ
Freon 12	ND		ug/Kg	5.0	0.2	1	251057	08/17/20	08/17/20	LYZ
Chloromethane	0.5	J	ug/Kg	5.0	0.2	1	251057	08/17/20	08/17/20	LYZ
Vinyl Chloride	ND		ug/Kg	5.0	0.1	1	251057	08/17/20	08/17/20	LYZ
Bromomethane	ND		ug/Kg	5.0	0.2	1	251057	08/17/20	08/17/20	LYZ
Chloroethane	ND		ug/Kg	5.0	0.2	1	251057	08/17/20	08/17/20	LYZ
Trichlorofluoromethane	ND		ug/Kg	5.0	0.2	1	251057	08/17/20	08/17/20	LYZ
Acetone	ND		ug/Kg	100	50	1	251057	08/17/20	08/17/20	LYZ
Freon 113	ND		ug/Kg	5.0	0.7	1	251057	08/17/20	08/17/20	LYZ
1,1-Dichloroethene	ND		ug/Kg	5.0	0.2	1	251057	08/17/20	08/17/20	LYZ
Methylene Chloride	ND		ug/Kg	5.0	0.2	1	251057	08/17/20	08/17/20	LYZ
MTBE	ND		ug/Kg	5.0	0.2	1	251057	08/17/20	08/17/20	LYZ
trans-1,2-Dichloroethene	0.4	J	ug/Kg	5.0	0.2	1	251057	08/17/20	08/17/20	LYZ
1,1-Dichloroethane	ND		ug/Kg	5.0	0.2	1	251057	08/17/20	08/17/20	LYZ
2-Butanone	4.4	J	ug/Kg	100	0.7	1	251057	08/17/20	08/17/20	LYZ
cis-1,2-Dichloroethene	3.2	J	ug/Kg	5.0	0.2	1	251057	08/17/20	08/17/20	LYZ
2,2-Dichloropropane	ND		ug/Kg	5.0	0.2	1	251057	08/17/20	08/17/20	LYZ
Chloroform	ND		ug/Kg	5.0	0.2	1	251057	08/17/20	08/17/20	LYZ
Bromochloromethane	ND		ug/Kg	5.0	0.2	1	251057	08/17/20	08/17/20	LYZ
1,1,1-Trichloroethane	ND		ug/Kg	5.0	0.2	1	251057	08/17/20	08/17/20	LYZ
1,1-Dichloropropene	ND		ug/Kg	5.0	0.2	1	251057	08/17/20	08/17/20	LYZ
Carbon Tetrachloride	ND		ug/Kg	5.0	0.2	1	251057	08/17/20	08/17/20	LYZ
1,2-Dichloroethane	ND		ug/Kg	5.0	0.1	1	251057	08/17/20	08/17/20	LYZ
Benzene	0.3	J	ug/Kg	5.0	0.2	1	251057	08/17/20	08/17/20	LYZ
Trichloroethene	9.9		ug/Kg	5.0	0.2	1	251057	08/17/20	08/17/20	LYZ
1,2-Dichloropropane	ND		ug/Kg	5.0	0.3	1	251057	08/17/20	08/17/20	LYZ
Bromodichloromethane	ND		ug/Kg	5.0	0.2	1	251057	08/17/20	08/17/20	LYZ

## Analysis Results for 432275

432275-007 Analyte	Result	Qual	Units	RL	MDL	DF	Batch	Prepared	Analyzed	Chemist
Dibromomethane	ND		ug/Kg	5.0	0.2	1	251057	08/17/20	08/17/20	LYZ
4-Methyl-2-Pentanone	ND		ug/Kg	5.0	0.2	1	251057	08/17/20	08/17/20	LYZ
cis-1,3-Dichloropropene	ND		ug/Kg	5.0	0.2	1	251057	08/17/20	08/17/20	LYZ
Toluene	<b>0.3</b>	J	ug/Kg	5.0	0.2	1	251057	08/17/20	08/17/20	LYZ
trans-1,3-Dichloropropene	ND		ug/Kg	5.0	0.2	1	251057	08/17/20	08/17/20	LYZ
1,1,2-Trichloroethane	ND		ug/Kg	5.0	0.2	1	251057	08/17/20	08/17/20	LYZ
1,3-Dichloropropane	ND		ug/Kg	5.0	0.2	1	251057	08/17/20	08/17/20	LYZ
Tetrachloroethene	<b>9.0</b>		ug/Kg	5.0	0.2	1	251057	08/17/20	08/17/20	LYZ
Dibromochloromethane	ND		ug/Kg	5.0	0.2	1	251057	08/17/20	08/17/20	LYZ
1,2-Dibromoethane	ND		ug/Kg	5.0	0.1	1	251057	08/17/20	08/17/20	LYZ
Chlorobenzene	ND		ug/Kg	5.0	0.2	1	251057	08/17/20	08/17/20	LYZ
1,1,1,2-Tetrachloroethane	ND		ug/Kg	5.0	0.2	1	251057	08/17/20	08/17/20	LYZ
Ethylbenzene	ND		ug/Kg	5.0	0.2	1	251057	08/17/20	08/17/20	LYZ
m,p-Xylenes	<b>0.5</b>	J	ug/Kg	10	0.4	1	251057	08/17/20	08/17/20	LYZ
o-Xylene	<b>1.4</b>	J	ug/Kg	5.0	0.2	1	251057	08/17/20	08/17/20	LYZ
Styrene	ND		ug/Kg	5.0	0.1	1	251057	08/17/20	08/17/20	LYZ
Bromoform	ND		ug/Kg	5.0	0.2	1	251057	08/17/20	08/17/20	LYZ
Isopropylbenzene	ND		ug/Kg	5.0	0.3	1	251057	08/17/20	08/17/20	LYZ
1,1,2,2-Tetrachloroethane	ND		ug/Kg	5.0	0.3	1	251057	08/17/20	08/17/20	LYZ
1,2,3-Trichloropropane	ND		ug/Kg	5.0	0.2	1	251057	08/17/20	08/17/20	LYZ
Propylbenzene	ND		ug/Kg	5.0	0.2	1	251057	08/17/20	08/17/20	LYZ
Bromobenzene	ND		ug/Kg	5.0	0.3	1	251057	08/17/20	08/17/20	LYZ
1,3,5-Trimethylbenzene	<b>0.6</b>	J	ug/Kg	5.0	0.2	1	251057	08/17/20	08/17/20	LYZ
2-Chlorotoluene	<b>13</b>		ug/Kg	5.0	0.3	1	251057	08/17/20	08/17/20	LYZ
4-Chlorotoluene	ND		ug/Kg	5.0	0.2	1	251057	08/17/20	08/17/20	LYZ
tert-Butylbenzene	ND		ug/Kg	5.0	0.3	1	251057	08/17/20	08/17/20	LYZ
1,2,4-Trimethylbenzene	<b>0.5</b>	J	ug/Kg	5.0	0.3	1	251057	08/17/20	08/17/20	LYZ
sec-Butylbenzene	<b>0.4</b>	J	ug/Kg	5.0	0.3	1	251057	08/17/20	08/17/20	LYZ
para-Isopropyl Toluene	ND		ug/Kg	5.0	0.3	1	251057	08/17/20	08/17/20	LYZ
1,3-Dichlorobenzene	ND		ug/Kg	5.0	0.2	1	251057	08/17/20	08/17/20	LYZ
1,4-Dichlorobenzene	ND		ug/Kg	5.0	0.2	1	251057	08/17/20	08/17/20	LYZ
n-Butylbenzene	ND		ug/Kg	5.0	0.3	1	251057	08/17/20	08/17/20	LYZ
1,2-Dichlorobenzene	ND		ug/Kg	5.0	0.2	1	251057	08/17/20	08/17/20	LYZ
1,2-Dibromo-3-Chloropropane	ND		ug/Kg	5.0	0.2	1	251057	08/17/20	08/17/20	LYZ
1,2,4-Trichlorobenzene	ND		ug/Kg	5.0	0.3	1	251057	08/17/20	08/17/20	LYZ
Hexachlorobutadiene	ND		ug/Kg	5.0	0.4	1	251057	08/17/20	08/17/20	LYZ
Naphthalene	ND		ug/Kg	5.0	0.2	1	251057	08/17/20	08/17/20	LYZ
1,2,3-Trichlorobenzene	ND		ug/Kg	5.0	0.2	1	251057	08/17/20	08/17/20	LYZ
Xylene (total)	<b>1.9</b>	J	ug/Kg	5.0		1	251057	08/17/20	08/17/20	LYZ
<b>Surrogates</b>				<b>Limits</b>						
Dibromofluoromethane	94%		%REC	70-145		1	251057	08/17/20	08/17/20	LYZ
1,2-Dichloroethane-d4	85%		%REC	70-145		1	251057	08/17/20	08/17/20	LYZ
Toluene-d8	102%		%REC	70-145		1	251057	08/17/20	08/17/20	LYZ
Bromofluorobenzene	95%		%REC	70-145		1	251057	08/17/20	08/17/20	LYZ

## Analysis Results for 432275

<b>Sample ID:</b> TOC #189 B2-10'	<b>Lab ID:</b> 432275-008	<b>Collected:</b> 08/14/20 07:53
<b>Matrix:</b> Soil		

432275-008 Analyte	Result	Qual	Units	RL	MDL	DF	Batch	Prepared	Analyzed	Chemist
Method: EPA 8015B										
Prep Method: EPA 3580										
GRO C6-C10	ND		mg/Kg	9.9	4.0	0.99	251514	08/22/20	08/23/20	JXS
DRO C10-C28	ND		mg/Kg	9.9	4.0	0.99	251514	08/22/20	08/23/20	JXS
ORO C28-C44	ND		mg/Kg	9.9	4.0	0.99	251514	08/22/20	08/23/20	JXS
<b>Surrogates</b>	<b>Limits</b>									
n-Triacontane	114%		%REC	70-130		0.99	251514	08/22/20	08/23/20	JXS
Method: EPA 8260B										
Prep Method: EPA 5030B										
3-Chloropropene	ND		ug/Kg	5.0	0.1	1	251057	08/17/20	08/17/20	LYZ
cis-1,4-Dichloro-2-butene	ND		ug/Kg	5.0	0.2	1	251057	08/17/20	08/17/20	LYZ
trans-1,4-Dichloro-2-butene	ND		ug/Kg	5.0	0.2	1	251057	08/17/20	08/17/20	LYZ
Isopropyl Ether (DIPE)	ND		ug/Kg	5.0	0.2	1	251057	08/17/20	08/17/20	LYZ
Ethyl tert-Butyl Ether (ETBE)	ND		ug/Kg	5.0	0.4	1	251057	08/17/20	08/17/20	LYZ
Methyl tert-Amyl Ether (TAME)	ND		ug/Kg	5.0	0.2	1	251057	08/17/20	08/17/20	LYZ
tert-Butyl Alcohol (TBA)	ND		ug/Kg	10	8.8	1	251057	08/17/20	08/17/20	LYZ
Freon 12	ND		ug/Kg	5.0	0.2	1	251057	08/17/20	08/17/20	LYZ
Chloromethane	ND		ug/Kg	5.0	0.2	1	251057	08/17/20	08/17/20	LYZ
Vinyl Chloride	ND		ug/Kg	5.0	0.1	1	251057	08/17/20	08/17/20	LYZ
Bromomethane	ND		ug/Kg	5.0	0.2	1	251057	08/17/20	08/17/20	LYZ
Chloroethane	ND		ug/Kg	5.0	0.2	1	251057	08/17/20	08/17/20	LYZ
Trichlorofluoromethane	ND		ug/Kg	5.0	0.2	1	251057	08/17/20	08/17/20	LYZ
Acetone	ND		ug/Kg	100	50	1	251057	08/17/20	08/17/20	LYZ
Freon 113	ND		ug/Kg	5.0	0.7	1	251057	08/17/20	08/17/20	LYZ
1,1-Dichloroethene	ND		ug/Kg	5.0	0.2	1	251057	08/17/20	08/17/20	LYZ
Methylene Chloride	7.5		ug/Kg	5.0	0.2	1	251057	08/17/20	08/17/20	LYZ
MTBE	ND		ug/Kg	5.0	0.2	1	251057	08/17/20	08/17/20	LYZ
trans-1,2-Dichloroethene	ND		ug/Kg	5.0	0.2	1	251057	08/17/20	08/17/20	LYZ
1,1-Dichloroethane	ND		ug/Kg	5.0	0.2	1	251057	08/17/20	08/17/20	LYZ
2-Butanone	ND		ug/Kg	100	0.7	1	251057	08/17/20	08/17/20	LYZ
cis-1,2-Dichloroethene	ND		ug/Kg	5.0	0.2	1	251057	08/17/20	08/17/20	LYZ
2,2-Dichloropropane	ND		ug/Kg	5.0	0.2	1	251057	08/17/20	08/17/20	LYZ
Chloroform	ND		ug/Kg	5.0	0.2	1	251057	08/17/20	08/17/20	LYZ
Bromochloromethane	ND		ug/Kg	5.0	0.2	1	251057	08/17/20	08/17/20	LYZ
1,1,1-Trichloroethane	ND		ug/Kg	5.0	0.2	1	251057	08/17/20	08/17/20	LYZ
1,1-Dichloropropene	ND		ug/Kg	5.0	0.2	1	251057	08/17/20	08/17/20	LYZ
Carbon Tetrachloride	ND		ug/Kg	5.0	0.2	1	251057	08/17/20	08/17/20	LYZ
1,2-Dichloroethane	ND		ug/Kg	5.0	0.1	1	251057	08/17/20	08/17/20	LYZ
Benzene	ND		ug/Kg	5.0	0.2	1	251057	08/17/20	08/17/20	LYZ
Trichloroethene	ND		ug/Kg	5.0	0.2	1	251057	08/17/20	08/17/20	LYZ
1,2-Dichloropropane	ND		ug/Kg	5.0	0.3	1	251057	08/17/20	08/17/20	LYZ
Bromodichloromethane	ND		ug/Kg	5.0	0.2	1	251057	08/17/20	08/17/20	LYZ



## Analysis Results for 432275

432275-008 Analyte	Result	Qual	Units	RL	MDL	DF	Batch	Prepared	Analyzed	Chemist
Dibromomethane	ND		ug/Kg	5.0	0.2	1	251057	08/17/20	08/17/20	LYZ
4-Methyl-2-Pentanone	ND		ug/Kg	5.0	0.2	1	251057	08/17/20	08/17/20	LYZ
cis-1,3-Dichloropropene	ND		ug/Kg	5.0	0.2	1	251057	08/17/20	08/17/20	LYZ
Toluene	ND		ug/Kg	5.0	0.2	1	251057	08/17/20	08/17/20	LYZ
trans-1,3-Dichloropropene	ND		ug/Kg	5.0	0.2	1	251057	08/17/20	08/17/20	LYZ
1,1,2-Trichloroethane	ND		ug/Kg	5.0	0.2	1	251057	08/17/20	08/17/20	LYZ
1,3-Dichloropropane	ND		ug/Kg	5.0	0.2	1	251057	08/17/20	08/17/20	LYZ
Tetrachloroethene	0.8	J	ug/Kg	5.0	0.2	1	251057	08/17/20	08/17/20	LYZ
Dibromochloromethane	ND		ug/Kg	5.0	0.2	1	251057	08/17/20	08/17/20	LYZ
1,2-Dibromoethane	ND		ug/Kg	5.0	0.1	1	251057	08/17/20	08/17/20	LYZ
Chlorobenzene	ND		ug/Kg	5.0	0.2	1	251057	08/17/20	08/17/20	LYZ
1,1,1,2-Tetrachloroethane	ND		ug/Kg	5.0	0.2	1	251057	08/17/20	08/17/20	LYZ
Ethylbenzene	ND		ug/Kg	5.0	0.2	1	251057	08/17/20	08/17/20	LYZ
m,p-Xylenes	ND		ug/Kg	10	0.4	1	251057	08/17/20	08/17/20	LYZ
o-Xylene	ND		ug/Kg	5.0	0.2	1	251057	08/17/20	08/17/20	LYZ
Styrene	ND		ug/Kg	5.0	0.1	1	251057	08/17/20	08/17/20	LYZ
Bromoform	ND		ug/Kg	5.0	0.2	1	251057	08/17/20	08/17/20	LYZ
Isopropylbenzene	ND		ug/Kg	5.0	0.3	1	251057	08/17/20	08/17/20	LYZ
1,1,2,2-Tetrachloroethane	ND		ug/Kg	5.0	0.3	1	251057	08/17/20	08/17/20	LYZ
1,2,3-Trichloropropane	ND		ug/Kg	5.0	0.2	1	251057	08/17/20	08/17/20	LYZ
Propylbenzene	ND		ug/Kg	5.0	0.2	1	251057	08/17/20	08/17/20	LYZ
Bromobenzene	ND		ug/Kg	5.0	0.3	1	251057	08/17/20	08/17/20	LYZ
1,3,5-Trimethylbenzene	ND		ug/Kg	5.0	0.2	1	251057	08/17/20	08/17/20	LYZ
2-Chlorotoluene	ND		ug/Kg	5.0	0.3	1	251057	08/17/20	08/17/20	LYZ
4-Chlorotoluene	ND		ug/Kg	5.0	0.2	1	251057	08/17/20	08/17/20	LYZ
tert-Butylbenzene	ND		ug/Kg	5.0	0.3	1	251057	08/17/20	08/17/20	LYZ
1,2,4-Trimethylbenzene	ND		ug/Kg	5.0	0.3	1	251057	08/17/20	08/17/20	LYZ
sec-Butylbenzene	ND		ug/Kg	5.0	0.3	1	251057	08/17/20	08/17/20	LYZ
para-Isopropyl Toluene	ND		ug/Kg	5.0	0.3	1	251057	08/17/20	08/17/20	LYZ
1,3-Dichlorobenzene	ND		ug/Kg	5.0	0.2	1	251057	08/17/20	08/17/20	LYZ
1,4-Dichlorobenzene	ND		ug/Kg	5.0	0.2	1	251057	08/17/20	08/17/20	LYZ
n-Butylbenzene	ND		ug/Kg	5.0	0.3	1	251057	08/17/20	08/17/20	LYZ
1,2-Dichlorobenzene	ND		ug/Kg	5.0	0.2	1	251057	08/17/20	08/17/20	LYZ
1,2-Dibromo-3-Chloropropane	ND		ug/Kg	5.0	0.2	1	251057	08/17/20	08/17/20	LYZ
1,2,4-Trichlorobenzene	ND		ug/Kg	5.0	0.3	1	251057	08/17/20	08/17/20	LYZ
Hexachlorobutadiene	ND		ug/Kg	5.0	0.4	1	251057	08/17/20	08/17/20	LYZ
Naphthalene	ND		ug/Kg	5.0	0.2	1	251057	08/17/20	08/17/20	LYZ
1,2,3-Trichlorobenzene	ND		ug/Kg	5.0	0.2	1	251057	08/17/20	08/17/20	LYZ
Xylene (total)	ND		ug/Kg	5.0		1	251057	08/17/20	08/17/20	LYZ
<b>Surrogates</b>				<b>Limits</b>						
Dibromofluoromethane	95%		%REC	70-145		1	251057	08/17/20	08/17/20	LYZ
1,2-Dichloroethane-d4	87%		%REC	70-145		1	251057	08/17/20	08/17/20	LYZ
Toluene-d8	100%		%REC	70-145		1	251057	08/17/20	08/17/20	LYZ
Bromofluorobenzene	95%		%REC	70-145		1	251057	08/17/20	08/17/20	LYZ



## Analysis Results for 432275

**Sample ID: TOC #189 B2-15'**

**Lab ID: 432275-009**

**Collected: 08/14/20 07:55**

**Matrix: Soil**

432275-009 Analyte	Result	Qual	Units	RL	MDL	DF	Batch	Prepared	Analyzed	Chemist
Method: EPA 8015B										
Prep Method: EPA 3580										
GRO C6-C10	ND		mg/Kg	10	4.0	1	251514	08/22/20	08/24/20	JXS
DRO C10-C28	8.8	J	mg/Kg	10	4.0	1	251514	08/22/20	08/24/20	JXS
ORO C28-C44	8.3	J	mg/Kg	10	4.0	1	251514	08/22/20	08/24/20	JXS
<b>Surrogates</b>	<b>Limits</b>									
n-Triacontane	109%		%REC	70-130		1	251514	08/22/20	08/24/20	JXS
Method: EPA 8260B										
Prep Method: EPA 5030B										
3-Chloropropene	ND		ug/Kg	5.0	0.1	1	251057	08/17/20	08/17/20	LYZ
cis-1,4-Dichloro-2-butene	ND		ug/Kg	5.0	0.2	1	251057	08/17/20	08/17/20	LYZ
trans-1,4-Dichloro-2-butene	ND		ug/Kg	5.0	0.2	1	251057	08/17/20	08/17/20	LYZ
Isopropyl Ether (DIPE)	ND		ug/Kg	5.0	0.2	1	251057	08/17/20	08/17/20	LYZ
Ethyl tert-Butyl Ether (ETBE)	ND		ug/Kg	5.0	0.4	1	251057	08/17/20	08/17/20	LYZ
Methyl tert-Amyl Ether (TAME)	ND		ug/Kg	5.0	0.2	1	251057	08/17/20	08/17/20	LYZ
tert-Butyl Alcohol (TBA)	ND		ug/Kg	10	8.8	1	251057	08/17/20	08/17/20	LYZ
Freon 12	ND		ug/Kg	5.0	0.2	1	251057	08/17/20	08/17/20	LYZ
Chloromethane	ND		ug/Kg	5.0	0.2	1	251057	08/17/20	08/17/20	LYZ
Vinyl Chloride	ND		ug/Kg	5.0	0.1	1	251057	08/17/20	08/17/20	LYZ
Bromomethane	ND		ug/Kg	5.0	0.2	1	251057	08/17/20	08/17/20	LYZ
Chloroethane	ND		ug/Kg	5.0	0.2	1	251057	08/17/20	08/17/20	LYZ
Trichlorofluoromethane	ND		ug/Kg	5.0	0.2	1	251057	08/17/20	08/17/20	LYZ
Acetone	ND		ug/Kg	100	50	1	251057	08/17/20	08/17/20	LYZ
Freon 113	ND		ug/Kg	5.0	0.7	1	251057	08/17/20	08/17/20	LYZ
1,1-Dichloroethene	ND		ug/Kg	5.0	0.2	1	251057	08/17/20	08/17/20	LYZ
Methylene Chloride	ND		ug/Kg	5.0	0.2	1	251057	08/17/20	08/17/20	LYZ
MTBE	ND		ug/Kg	5.0	0.2	1	251057	08/17/20	08/17/20	LYZ
trans-1,2-Dichloroethene	ND		ug/Kg	5.0	0.2	1	251057	08/17/20	08/17/20	LYZ
1,1-Dichloroethane	ND		ug/Kg	5.0	0.2	1	251057	08/17/20	08/17/20	LYZ
2-Butanone	ND		ug/Kg	100	0.7	1	251057	08/17/20	08/17/20	LYZ
cis-1,2-Dichloroethene	ND		ug/Kg	5.0	0.2	1	251057	08/17/20	08/17/20	LYZ
2,2-Dichloropropane	ND		ug/Kg	5.0	0.2	1	251057	08/17/20	08/17/20	LYZ
Chloroform	ND		ug/Kg	5.0	0.2	1	251057	08/17/20	08/17/20	LYZ
Bromochloromethane	ND		ug/Kg	5.0	0.2	1	251057	08/17/20	08/17/20	LYZ
1,1,1-Trichloroethane	ND		ug/Kg	5.0	0.2	1	251057	08/17/20	08/17/20	LYZ
1,1-Dichloropropene	ND		ug/Kg	5.0	0.2	1	251057	08/17/20	08/17/20	LYZ
Carbon Tetrachloride	ND		ug/Kg	5.0	0.2	1	251057	08/17/20	08/17/20	LYZ
1,2-Dichloroethane	ND		ug/Kg	5.0	0.1	1	251057	08/17/20	08/17/20	LYZ
Benzene	ND		ug/Kg	5.0	0.2	1	251057	08/17/20	08/17/20	LYZ
Trichloroethene	0.2	J	ug/Kg	5.0	0.2	1	251057	08/17/20	08/17/20	LYZ
1,2-Dichloropropane	ND		ug/Kg	5.0	0.3	1	251057	08/17/20	08/17/20	LYZ
Bromodichloromethane	ND		ug/Kg	5.0	0.2	1	251057	08/17/20	08/17/20	LYZ

## Analysis Results for 432275

432275-009 Analyte	Result	Qual	Units	RL	MDL	DF	Batch	Prepared	Analyzed	Chemist
Dibromomethane	ND		ug/Kg	5.0	0.2	1	251057	08/17/20	08/17/20	LYZ
4-Methyl-2-Pentanone	ND		ug/Kg	5.0	0.2	1	251057	08/17/20	08/17/20	LYZ
cis-1,3-Dichloropropene	ND		ug/Kg	5.0	0.2	1	251057	08/17/20	08/17/20	LYZ
Toluene	ND		ug/Kg	5.0	0.2	1	251057	08/17/20	08/17/20	LYZ
trans-1,3-Dichloropropene	ND		ug/Kg	5.0	0.2	1	251057	08/17/20	08/17/20	LYZ
1,1,2-Trichloroethane	ND		ug/Kg	5.0	0.2	1	251057	08/17/20	08/17/20	LYZ
1,3-Dichloropropane	ND		ug/Kg	5.0	0.2	1	251057	08/17/20	08/17/20	LYZ
Tetrachloroethene	1.1	J	ug/Kg	5.0	0.2	1	251057	08/17/20	08/17/20	LYZ
Dibromochloromethane	ND		ug/Kg	5.0	0.2	1	251057	08/17/20	08/17/20	LYZ
1,2-Dibromoethane	ND		ug/Kg	5.0	0.1	1	251057	08/17/20	08/17/20	LYZ
Chlorobenzene	ND		ug/Kg	5.0	0.2	1	251057	08/17/20	08/17/20	LYZ
1,1,1,2-Tetrachloroethane	ND		ug/Kg	5.0	0.2	1	251057	08/17/20	08/17/20	LYZ
Ethylbenzene	ND		ug/Kg	5.0	0.2	1	251057	08/17/20	08/17/20	LYZ
m,p-Xylenes	ND		ug/Kg	10	0.4	1	251057	08/17/20	08/17/20	LYZ
o-Xylene	ND		ug/Kg	5.0	0.2	1	251057	08/17/20	08/17/20	LYZ
Styrene	ND		ug/Kg	5.0	0.1	1	251057	08/17/20	08/17/20	LYZ
Bromoform	ND		ug/Kg	5.0	0.2	1	251057	08/17/20	08/17/20	LYZ
Isopropylbenzene	ND		ug/Kg	5.0	0.3	1	251057	08/17/20	08/17/20	LYZ
1,1,2,2-Tetrachloroethane	ND		ug/Kg	5.0	0.3	1	251057	08/17/20	08/17/20	LYZ
1,2,3-Trichloropropane	ND		ug/Kg	5.0	0.2	1	251057	08/17/20	08/17/20	LYZ
Propylbenzene	ND		ug/Kg	5.0	0.2	1	251057	08/17/20	08/17/20	LYZ
Bromobenzene	ND		ug/Kg	5.0	0.3	1	251057	08/17/20	08/17/20	LYZ
1,3,5-Trimethylbenzene	ND		ug/Kg	5.0	0.2	1	251057	08/17/20	08/17/20	LYZ
2-Chlorotoluene	ND		ug/Kg	5.0	0.3	1	251057	08/17/20	08/17/20	LYZ
4-Chlorotoluene	ND		ug/Kg	5.0	0.2	1	251057	08/17/20	08/17/20	LYZ
tert-Butylbenzene	ND		ug/Kg	5.0	0.3	1	251057	08/17/20	08/17/20	LYZ
1,2,4-Trimethylbenzene	ND		ug/Kg	5.0	0.3	1	251057	08/17/20	08/17/20	LYZ
sec-Butylbenzene	ND		ug/Kg	5.0	0.3	1	251057	08/17/20	08/17/20	LYZ
para-Isopropyl Toluene	ND		ug/Kg	5.0	0.3	1	251057	08/17/20	08/17/20	LYZ
1,3-Dichlorobenzene	ND		ug/Kg	5.0	0.2	1	251057	08/17/20	08/17/20	LYZ
1,4-Dichlorobenzene	ND		ug/Kg	5.0	0.2	1	251057	08/17/20	08/17/20	LYZ
n-Butylbenzene	ND		ug/Kg	5.0	0.3	1	251057	08/17/20	08/17/20	LYZ
1,2-Dichlorobenzene	ND		ug/Kg	5.0	0.2	1	251057	08/17/20	08/17/20	LYZ
1,2-Dibromo-3-Chloropropane	ND		ug/Kg	5.0	0.2	1	251057	08/17/20	08/17/20	LYZ
1,2,4-Trichlorobenzene	ND		ug/Kg	5.0	0.3	1	251057	08/17/20	08/17/20	LYZ
Hexachlorobutadiene	ND		ug/Kg	5.0	0.4	1	251057	08/17/20	08/17/20	LYZ
Naphthalene	ND		ug/Kg	5.0	0.2	1	251057	08/17/20	08/17/20	LYZ
1,2,3-Trichlorobenzene	ND		ug/Kg	5.0	0.2	1	251057	08/17/20	08/17/20	LYZ
Xylene (total)	ND		ug/Kg	5.0		1	251057	08/17/20	08/17/20	LYZ
<b>Surrogates</b>				<b>Limits</b>						
Dibromofluoromethane	97%		%REC	70-145		1	251057	08/17/20	08/17/20	LYZ
1,2-Dichloroethane-d4	91%		%REC	70-145		1	251057	08/17/20	08/17/20	LYZ
Toluene-d8	99%		%REC	70-145		1	251057	08/17/20	08/17/20	LYZ
Bromofluorobenzene	95%		%REC	70-145		1	251057	08/17/20	08/17/20	LYZ

## Analysis Results for 432275

<b>Sample ID:</b> TOC #189 B2-20'	<b>Lab ID:</b> 432275-010	<b>Collected:</b> 08/14/20 08:00
<b>Matrix:</b> Soil		

432275-010 Analyte	Result	Qual	Units	RL	MDL	DF	Batch	Prepared	Analyzed	Chemist
Method: EPA 8015B										
Prep Method: EPA 3580										
GRO C6-C10	4.8	J	mg/Kg	10	4.0	1	251514	08/22/20	08/24/20	JXS
DRO C10-C28	7.9	J	mg/Kg	10	4.0	1	251514	08/22/20	08/24/20	JXS
ORO C28-C44	ND		mg/Kg	10	4.0	1	251514	08/22/20	08/24/20	JXS
<b>Surrogates</b>	<b>Limits</b>									
n-Triacontane	110%		%REC	70-130		1	251514	08/22/20	08/24/20	JXS
Method: EPA 8260B										
Prep Method: EPA 5030B										
3-Chloropropene	ND		ug/Kg	5.0	0.1	1	251057	08/17/20	08/17/20	LYZ
cis-1,4-Dichloro-2-butene	ND		ug/Kg	5.0	0.2	1	251057	08/17/20	08/17/20	LYZ
trans-1,4-Dichloro-2-butene	ND		ug/Kg	5.0	0.2	1	251057	08/17/20	08/17/20	LYZ
Isopropyl Ether (DIPE)	ND		ug/Kg	5.0	0.2	1	251057	08/17/20	08/17/20	LYZ
Ethyl tert-Butyl Ether (ETBE)	ND		ug/Kg	5.0	0.4	1	251057	08/17/20	08/17/20	LYZ
Methyl tert-Amyl Ether (TAME)	ND		ug/Kg	5.0	0.2	1	251057	08/17/20	08/17/20	LYZ
tert-Butyl Alcohol (TBA)	ND		ug/Kg	10	8.8	1	251057	08/17/20	08/17/20	LYZ
Freon 12	ND		ug/Kg	5.0	0.2	1	251057	08/17/20	08/17/20	LYZ
Chloromethane	ND		ug/Kg	5.0	0.2	1	251057	08/17/20	08/17/20	LYZ
Vinyl Chloride	ND		ug/Kg	5.0	0.1	1	251057	08/17/20	08/17/20	LYZ
Bromomethane	ND		ug/Kg	5.0	0.2	1	251057	08/17/20	08/17/20	LYZ
Chloroethane	ND		ug/Kg	5.0	0.2	1	251057	08/17/20	08/17/20	LYZ
Trichlorofluoromethane	ND		ug/Kg	5.0	0.2	1	251057	08/17/20	08/17/20	LYZ
Acetone	ND		ug/Kg	100	50	1	251057	08/17/20	08/17/20	LYZ
Freon 113	ND		ug/Kg	5.0	0.7	1	251057	08/17/20	08/17/20	LYZ
1,1-Dichloroethene	ND		ug/Kg	5.0	0.2	1	251057	08/17/20	08/17/20	LYZ
Methylene Chloride	ND		ug/Kg	5.0	0.2	1	251057	08/17/20	08/17/20	LYZ
MTBE	ND		ug/Kg	5.0	0.2	1	251057	08/17/20	08/17/20	LYZ
trans-1,2-Dichloroethene	ND		ug/Kg	5.0	0.2	1	251057	08/17/20	08/17/20	LYZ
1,1-Dichloroethane	ND		ug/Kg	5.0	0.2	1	251057	08/17/20	08/17/20	LYZ
2-Butanone	ND		ug/Kg	100	0.7	1	251057	08/17/20	08/17/20	LYZ
cis-1,2-Dichloroethene	0.3	J	ug/Kg	5.0	0.2	1	251057	08/17/20	08/17/20	LYZ
2,2-Dichloropropane	ND		ug/Kg	5.0	0.2	1	251057	08/17/20	08/17/20	LYZ
Chloroform	ND		ug/Kg	5.0	0.2	1	251057	08/17/20	08/17/20	LYZ
Bromochloromethane	ND		ug/Kg	5.0	0.2	1	251057	08/17/20	08/17/20	LYZ
1,1,1-Trichloroethane	ND		ug/Kg	5.0	0.2	1	251057	08/17/20	08/17/20	LYZ
1,1-Dichloropropene	ND		ug/Kg	5.0	0.2	1	251057	08/17/20	08/17/20	LYZ
Carbon Tetrachloride	ND		ug/Kg	5.0	0.2	1	251057	08/17/20	08/17/20	LYZ
1,2-Dichloroethane	ND		ug/Kg	5.0	0.1	1	251057	08/17/20	08/17/20	LYZ
Benzene	ND		ug/Kg	5.0	0.2	1	251057	08/17/20	08/17/20	LYZ
Trichloroethene	0.4	J	ug/Kg	5.0	0.2	1	251057	08/17/20	08/17/20	LYZ
1,2-Dichloropropane	ND		ug/Kg	5.0	0.3	1	251057	08/17/20	08/17/20	LYZ
Bromodichloromethane	ND		ug/Kg	5.0	0.2	1	251057	08/17/20	08/17/20	LYZ

## Analysis Results for 432275

432275-010 Analyte	Result	Qual	Units	RL	MDL	DF	Batch	Prepared	Analyzed	Chemist
Dibromomethane	ND		ug/Kg	5.0	0.2	1	251057	08/17/20	08/17/20	LYZ
4-Methyl-2-Pentanone	ND		ug/Kg	5.0	0.2	1	251057	08/17/20	08/17/20	LYZ
cis-1,3-Dichloropropene	ND		ug/Kg	5.0	0.2	1	251057	08/17/20	08/17/20	LYZ
Toluene	ND		ug/Kg	5.0	0.2	1	251057	08/17/20	08/17/20	LYZ
trans-1,3-Dichloropropene	ND		ug/Kg	5.0	0.2	1	251057	08/17/20	08/17/20	LYZ
1,1,2-Trichloroethane	ND		ug/Kg	5.0	0.2	1	251057	08/17/20	08/17/20	LYZ
1,3-Dichloropropane	ND		ug/Kg	5.0	0.2	1	251057	08/17/20	08/17/20	LYZ
Tetrachloroethene	1.2	J	ug/Kg	5.0	0.2	1	251057	08/17/20	08/17/20	LYZ
Dibromochloromethane	ND		ug/Kg	5.0	0.2	1	251057	08/17/20	08/17/20	LYZ
1,2-Dibromoethane	ND		ug/Kg	5.0	0.1	1	251057	08/17/20	08/17/20	LYZ
Chlorobenzene	ND		ug/Kg	5.0	0.2	1	251057	08/17/20	08/17/20	LYZ
1,1,1,2-Tetrachloroethane	ND		ug/Kg	5.0	0.2	1	251057	08/17/20	08/17/20	LYZ
Ethylbenzene	ND		ug/Kg	5.0	0.2	1	251057	08/17/20	08/17/20	LYZ
m,p-Xylenes	ND		ug/Kg	10	0.4	1	251057	08/17/20	08/17/20	LYZ
o-Xylene	ND		ug/Kg	5.0	0.2	1	251057	08/17/20	08/17/20	LYZ
Styrene	ND		ug/Kg	5.0	0.1	1	251057	08/17/20	08/17/20	LYZ
Bromoform	ND		ug/Kg	5.0	0.2	1	251057	08/17/20	08/17/20	LYZ
Isopropylbenzene	ND		ug/Kg	5.0	0.3	1	251057	08/17/20	08/17/20	LYZ
1,1,2,2-Tetrachloroethane	ND		ug/Kg	5.0	0.3	1	251057	08/17/20	08/17/20	LYZ
1,2,3-Trichloropropane	ND		ug/Kg	5.0	0.2	1	251057	08/17/20	08/17/20	LYZ
Propylbenzene	ND		ug/Kg	5.0	0.2	1	251057	08/17/20	08/17/20	LYZ
Bromobenzene	ND		ug/Kg	5.0	0.3	1	251057	08/17/20	08/17/20	LYZ
1,3,5-Trimethylbenzene	ND		ug/Kg	5.0	0.2	1	251057	08/17/20	08/17/20	LYZ
2-Chlorotoluene	ND		ug/Kg	5.0	0.3	1	251057	08/17/20	08/17/20	LYZ
4-Chlorotoluene	ND		ug/Kg	5.0	0.2	1	251057	08/17/20	08/17/20	LYZ
tert-Butylbenzene	ND		ug/Kg	5.0	0.3	1	251057	08/17/20	08/17/20	LYZ
1,2,4-Trimethylbenzene	ND		ug/Kg	5.0	0.3	1	251057	08/17/20	08/17/20	LYZ
sec-Butylbenzene	ND		ug/Kg	5.0	0.3	1	251057	08/17/20	08/17/20	LYZ
para-Isopropyl Toluene	ND		ug/Kg	5.0	0.3	1	251057	08/17/20	08/17/20	LYZ
1,3-Dichlorobenzene	ND		ug/Kg	5.0	0.2	1	251057	08/17/20	08/17/20	LYZ
1,4-Dichlorobenzene	ND		ug/Kg	5.0	0.2	1	251057	08/17/20	08/17/20	LYZ
n-Butylbenzene	ND		ug/Kg	5.0	0.3	1	251057	08/17/20	08/17/20	LYZ
1,2-Dichlorobenzene	ND		ug/Kg	5.0	0.2	1	251057	08/17/20	08/17/20	LYZ
1,2-Dibromo-3-Chloropropane	ND		ug/Kg	5.0	0.2	1	251057	08/17/20	08/17/20	LYZ
1,2,4-Trichlorobenzene	ND		ug/Kg	5.0	0.3	1	251057	08/17/20	08/17/20	LYZ
Hexachlorobutadiene	ND		ug/Kg	5.0	0.4	1	251057	08/17/20	08/17/20	LYZ
Naphthalene	ND		ug/Kg	5.0	0.2	1	251057	08/17/20	08/17/20	LYZ
1,2,3-Trichlorobenzene	ND		ug/Kg	5.0	0.2	1	251057	08/17/20	08/17/20	LYZ
Xylene (total)	ND		ug/Kg	5.0		1	251057	08/17/20	08/17/20	LYZ
<b>Surrogates</b>				<b>Limits</b>						
Dibromofluoromethane	98%		%REC	70-145		1	251057	08/17/20	08/17/20	LYZ
1,2-Dichloroethane-d4	94%		%REC	70-145		1	251057	08/17/20	08/17/20	LYZ
Toluene-d8	98%		%REC	70-145		1	251057	08/17/20	08/17/20	LYZ
Bromofluorobenzene	95%		%REC	70-145		1	251057	08/17/20	08/17/20	LYZ

## Analysis Results for 432275

**Sample ID: TOC #189 B3-2'**

**Lab ID: 432275-011**

**Collected: 08/14/20 08:18**

**Matrix: Soil**

432275-011 Analyte	Result	Qual	Units	RL	MDL	DF	Batch	Prepared	Analyzed	Chemist
Method: EPA 8015B										
Prep Method: EPA 3580										
GRO C6-C10	ND		mg/Kg	10	4.0	1	251514	08/22/20	08/24/20	JXS
DRO C10-C28	<b>35</b>		mg/Kg	10	4.0	1	251514	08/22/20	08/24/20	JXS
ORO C28-C44	<b>84</b>		mg/Kg	10	4.0	1	251514	08/22/20	08/24/20	JXS
<b>Surrogates</b>				<b>Limits</b>						
n-Triacontane	118%		%REC	70-130		1	251514	08/22/20	08/24/20	JXS
Method: EPA 8260B										
Prep Method: EPA 5030B										
3-Chloropropene	ND		ug/Kg	5.0	0.1	1	251057	08/17/20	08/17/20	LYZ
cis-1,4-Dichloro-2-butene	ND		ug/Kg	5.0	0.2	1	251057	08/17/20	08/17/20	LYZ
trans-1,4-Dichloro-2-butene	ND		ug/Kg	5.0	0.2	1	251057	08/17/20	08/17/20	LYZ
Isopropyl Ether (DIPE)	ND		ug/Kg	5.0	0.2	1	251057	08/17/20	08/17/20	LYZ
Ethyl tert-Butyl Ether (ETBE)	ND		ug/Kg	5.0	0.4	1	251057	08/17/20	08/17/20	LYZ
Methyl tert-Amyl Ether (TAME)	ND		ug/Kg	5.0	0.2	1	251057	08/17/20	08/17/20	LYZ
tert-Butyl Alcohol (TBA)	ND		ug/Kg	10	8.8	1	251057	08/17/20	08/17/20	LYZ
Freon 12	ND		ug/Kg	5.0	0.2	1	251057	08/17/20	08/17/20	LYZ
Chloromethane	ND		ug/Kg	5.0	0.2	1	251057	08/17/20	08/17/20	LYZ
Vinyl Chloride	ND		ug/Kg	5.0	0.1	1	251057	08/17/20	08/17/20	LYZ
Bromomethane	ND		ug/Kg	5.0	0.2	1	251057	08/17/20	08/17/20	LYZ
Chloroethane	ND		ug/Kg	5.0	0.2	1	251057	08/17/20	08/17/20	LYZ
Trichlorofluoromethane	ND		ug/Kg	5.0	0.2	1	251057	08/17/20	08/17/20	LYZ
Acetone	ND		ug/Kg	100	50	1	251057	08/17/20	08/17/20	LYZ
Freon 113	ND		ug/Kg	5.0	0.7	1	251057	08/17/20	08/17/20	LYZ
1,1-Dichloroethene	ND		ug/Kg	5.0	0.2	1	251057	08/17/20	08/17/20	LYZ
Methylene Chloride	ND		ug/Kg	5.0	0.2	1	251057	08/17/20	08/17/20	LYZ
MTBE	<b>2.8</b>	J	ug/Kg	5.0	0.2	1	251057	08/17/20	08/17/20	LYZ
trans-1,2-Dichloroethene	ND		ug/Kg	5.0	0.2	1	251057	08/17/20	08/17/20	LYZ
1,1-Dichloroethane	ND		ug/Kg	5.0	0.2	1	251057	08/17/20	08/17/20	LYZ
2-Butanone	<b>5.5</b>	J	ug/Kg	100	0.7	1	251057	08/17/20	08/17/20	LYZ
cis-1,2-Dichloroethene	ND		ug/Kg	5.0	0.2	1	251057	08/17/20	08/17/20	LYZ
2,2-Dichloropropane	ND		ug/Kg	5.0	0.2	1	251057	08/17/20	08/17/20	LYZ
Chloroform	ND		ug/Kg	5.0	0.2	1	251057	08/17/20	08/17/20	LYZ
Bromochloromethane	ND		ug/Kg	5.0	0.2	1	251057	08/17/20	08/17/20	LYZ
1,1,1-Trichloroethane	ND		ug/Kg	5.0	0.2	1	251057	08/17/20	08/17/20	LYZ
1,1-Dichloropropene	ND		ug/Kg	5.0	0.2	1	251057	08/17/20	08/17/20	LYZ
Carbon Tetrachloride	ND		ug/Kg	5.0	0.2	1	251057	08/17/20	08/17/20	LYZ
1,2-Dichloroethane	ND		ug/Kg	5.0	0.1	1	251057	08/17/20	08/17/20	LYZ
Benzene	ND		ug/Kg	5.0	0.2	1	251057	08/17/20	08/17/20	LYZ
Trichloroethene	ND		ug/Kg	5.0	0.2	1	251057	08/17/20	08/17/20	LYZ
1,2-Dichloropropane	ND		ug/Kg	5.0	0.3	1	251057	08/17/20	08/17/20	LYZ
Bromodichloromethane	ND		ug/Kg	5.0	0.2	1	251057	08/17/20	08/17/20	LYZ

### Analysis Results for 432275

432275-011 Analyte	Result	Qual	Units	RL	MDL	DF	Batch	Prepared	Analyzed	Chemist
Dibromomethane	ND		ug/Kg	5.0	0.2	1	251057	08/17/20	08/17/20	LYZ
4-Methyl-2-Pentanone	ND		ug/Kg	5.0	0.2	1	251057	08/17/20	08/17/20	LYZ
cis-1,3-Dichloropropene	ND		ug/Kg	5.0	0.2	1	251057	08/17/20	08/17/20	LYZ
Toluene	ND		ug/Kg	5.0	0.2	1	251057	08/17/20	08/17/20	LYZ
trans-1,3-Dichloropropene	ND		ug/Kg	5.0	0.2	1	251057	08/17/20	08/17/20	LYZ
1,1,2-Trichloroethane	ND		ug/Kg	5.0	0.2	1	251057	08/17/20	08/17/20	LYZ
1,3-Dichloropropane	ND		ug/Kg	5.0	0.2	1	251057	08/17/20	08/17/20	LYZ
Tetrachloroethene	ND		ug/Kg	5.0	0.2	1	251057	08/17/20	08/17/20	LYZ
Dibromochloromethane	ND		ug/Kg	5.0	0.2	1	251057	08/17/20	08/17/20	LYZ
1,2-Dibromoethane	ND		ug/Kg	5.0	0.1	1	251057	08/17/20	08/17/20	LYZ
Chlorobenzene	ND		ug/Kg	5.0	0.2	1	251057	08/17/20	08/17/20	LYZ
1,1,1,2-Tetrachloroethane	ND		ug/Kg	5.0	0.2	1	251057	08/17/20	08/17/20	LYZ
Ethylbenzene	ND		ug/Kg	5.0	0.2	1	251057	08/17/20	08/17/20	LYZ
m,p-Xylenes	ND		ug/Kg	10	0.4	1	251057	08/17/20	08/17/20	LYZ
o-Xylene	ND		ug/Kg	5.0	0.2	1	251057	08/17/20	08/17/20	LYZ
Styrene	ND		ug/Kg	5.0	0.1	1	251057	08/17/20	08/17/20	LYZ
Bromoform	ND		ug/Kg	5.0	0.2	1	251057	08/17/20	08/17/20	LYZ
Isopropylbenzene	ND		ug/Kg	5.0	0.3	1	251057	08/17/20	08/17/20	LYZ
1,1,2,2-Tetrachloroethane	ND		ug/Kg	5.0	0.3	1	251057	08/17/20	08/17/20	LYZ
1,2,3-Trichloropropane	ND		ug/Kg	5.0	0.2	1	251057	08/17/20	08/17/20	LYZ
Propylbenzene	ND		ug/Kg	5.0	0.2	1	251057	08/17/20	08/17/20	LYZ
Bromobenzene	ND		ug/Kg	5.0	0.3	1	251057	08/17/20	08/17/20	LYZ
1,3,5-Trimethylbenzene	ND		ug/Kg	5.0	0.2	1	251057	08/17/20	08/17/20	LYZ
2-Chlorotoluene	ND		ug/Kg	5.0	0.3	1	251057	08/17/20	08/17/20	LYZ
4-Chlorotoluene	ND		ug/Kg	5.0	0.2	1	251057	08/17/20	08/17/20	LYZ
tert-Butylbenzene	ND		ug/Kg	5.0	0.3	1	251057	08/17/20	08/17/20	LYZ
1,2,4-Trimethylbenzene	ND		ug/Kg	5.0	0.3	1	251057	08/17/20	08/17/20	LYZ
sec-Butylbenzene	ND		ug/Kg	5.0	0.3	1	251057	08/17/20	08/17/20	LYZ
para-Isopropyl Toluene	ND		ug/Kg	5.0	0.3	1	251057	08/17/20	08/17/20	LYZ
1,3-Dichlorobenzene	ND		ug/Kg	5.0	0.2	1	251057	08/17/20	08/17/20	LYZ
1,4-Dichlorobenzene	ND		ug/Kg	5.0	0.2	1	251057	08/17/20	08/17/20	LYZ
n-Butylbenzene	ND		ug/Kg	5.0	0.3	1	251057	08/17/20	08/17/20	LYZ
1,2-Dichlorobenzene	ND		ug/Kg	5.0	0.2	1	251057	08/17/20	08/17/20	LYZ
1,2-Dibromo-3-Chloropropane	ND		ug/Kg	5.0	0.2	1	251057	08/17/20	08/17/20	LYZ
1,2,4-Trichlorobenzene	ND		ug/Kg	5.0	0.3	1	251057	08/17/20	08/17/20	LYZ
Hexachlorobutadiene	ND		ug/Kg	5.0	0.4	1	251057	08/17/20	08/17/20	LYZ
Naphthalene	ND		ug/Kg	5.0	0.2	1	251057	08/17/20	08/17/20	LYZ
1,2,3-Trichlorobenzene	ND		ug/Kg	5.0	0.2	1	251057	08/17/20	08/17/20	LYZ
Xylene (total)	ND		ug/Kg	5.0		1	251057	08/17/20	08/17/20	LYZ
<b>Surrogates</b>				<b>Limits</b>						
Dibromofluoromethane	95%		%REC	70-145		1	251057	08/17/20	08/17/20	LYZ
1,2-Dichloroethane-d4	87%		%REC	70-145		1	251057	08/17/20	08/17/20	LYZ
Toluene-d8	100%		%REC	70-145		1	251057	08/17/20	08/17/20	LYZ
Bromofluorobenzene	95%		%REC	70-145		1	251057	08/17/20	08/17/20	LYZ

## Analysis Results for 432275

**Sample ID: TOC #189 B3-5'**

**Lab ID: 432275-012**

**Collected: 08/14/20 08:20**

**Matrix: Soil**

432275-012 Analyte	Result	Qual	Units	RL	MDL	DF	Batch	Prepared	Analyzed	Chemist
Method: EPA 8015B										
Prep Method: EPA 3580										
GRO C6-C10	5.2	J	mg/Kg	9.9	4.0	0.99	251514	08/22/20	08/24/20	JXS
DRO C10-C28	10		mg/Kg	9.9	4.0	0.99	251514	08/22/20	08/24/20	JXS
ORO C28-C44	ND		mg/Kg	9.9	4.0	0.99	251514	08/22/20	08/24/20	JXS
<b>Surrogates</b>	<b>Limits</b>									
n-Triacontane	115%		%REC	70-130		0.99	251514	08/22/20	08/24/20	JXS
Method: EPA 8260B										
Prep Method: EPA 5030B										
3-Chloropropene	ND		ug/Kg	5.0	0.1	1	251057	08/17/20	08/17/20	LYZ
cis-1,4-Dichloro-2-butene	ND		ug/Kg	5.0	0.2	1	251057	08/17/20	08/17/20	LYZ
trans-1,4-Dichloro-2-butene	ND		ug/Kg	5.0	0.2	1	251057	08/17/20	08/17/20	LYZ
Isopropyl Ether (DIPE)	ND		ug/Kg	5.0	0.2	1	251057	08/17/20	08/17/20	LYZ
Ethyl tert-Butyl Ether (ETBE)	ND		ug/Kg	5.0	0.4	1	251057	08/17/20	08/17/20	LYZ
Methyl tert-Amyl Ether (TAME)	ND		ug/Kg	5.0	0.2	1	251057	08/17/20	08/17/20	LYZ
tert-Butyl Alcohol (TBA)	ND		ug/Kg	10	8.8	1	251057	08/17/20	08/17/20	LYZ
Freon 12	ND		ug/Kg	5.0	0.2	1	251057	08/17/20	08/17/20	LYZ
Chloromethane	ND		ug/Kg	5.0	0.2	1	251057	08/17/20	08/17/20	LYZ
Vinyl Chloride	ND		ug/Kg	5.0	0.1	1	251057	08/17/20	08/17/20	LYZ
Bromomethane	ND		ug/Kg	5.0	0.2	1	251057	08/17/20	08/17/20	LYZ
Chloroethane	ND		ug/Kg	5.0	0.2	1	251057	08/17/20	08/17/20	LYZ
Trichlorofluoromethane	ND		ug/Kg	5.0	0.2	1	251057	08/17/20	08/17/20	LYZ
Acetone	57	J	ug/Kg	100	50	1	251057	08/17/20	08/17/20	LYZ
Freon 113	ND		ug/Kg	5.0	0.7	1	251057	08/17/20	08/17/20	LYZ
1,1-Dichloroethene	ND		ug/Kg	5.0	0.2	1	251057	08/17/20	08/17/20	LYZ
Methylene Chloride	ND		ug/Kg	5.0	0.2	1	251057	08/17/20	08/17/20	LYZ
MTBE	1.1	J	ug/Kg	5.0	0.2	1	251057	08/17/20	08/17/20	LYZ
trans-1,2-Dichloroethene	ND		ug/Kg	5.0	0.2	1	251057	08/17/20	08/17/20	LYZ
1,1-Dichloroethane	ND		ug/Kg	5.0	0.2	1	251057	08/17/20	08/17/20	LYZ
2-Butanone	24	J	ug/Kg	100	0.7	1	251057	08/17/20	08/17/20	LYZ
cis-1,2-Dichloroethene	ND		ug/Kg	5.0	0.2	1	251057	08/17/20	08/17/20	LYZ
2,2-Dichloropropane	ND		ug/Kg	5.0	0.2	1	251057	08/17/20	08/17/20	LYZ
Chloroform	ND		ug/Kg	5.0	0.2	1	251057	08/17/20	08/17/20	LYZ
Bromochloromethane	ND		ug/Kg	5.0	0.2	1	251057	08/17/20	08/17/20	LYZ
1,1,1-Trichloroethane	ND		ug/Kg	5.0	0.2	1	251057	08/17/20	08/17/20	LYZ
1,1-Dichloropropene	ND		ug/Kg	5.0	0.2	1	251057	08/17/20	08/17/20	LYZ
Carbon Tetrachloride	ND		ug/Kg	5.0	0.2	1	251057	08/17/20	08/17/20	LYZ
1,2-Dichloroethane	ND		ug/Kg	5.0	0.1	1	251057	08/17/20	08/17/20	LYZ
Benzene	1.5	J	ug/Kg	5.0	0.2	1	251057	08/17/20	08/17/20	LYZ
Trichloroethene	ND		ug/Kg	5.0	0.2	1	251057	08/17/20	08/17/20	LYZ
1,2-Dichloropropane	ND		ug/Kg	5.0	0.3	1	251057	08/17/20	08/17/20	LYZ
Bromodichloromethane	ND		ug/Kg	5.0	0.2	1	251057	08/17/20	08/17/20	LYZ



## Analysis Results for 432275

432275-012 Analyte	Result	Qual	Units	RL	MDL	DF	Batch	Prepared	Analyzed	Chemist
Dibromomethane	ND		ug/Kg	5.0	0.2	1	251057	08/17/20	08/17/20	LYZ
4-Methyl-2-Pentanone	ND		ug/Kg	5.0	0.2	1	251057	08/17/20	08/17/20	LYZ
cis-1,3-Dichloropropene	ND		ug/Kg	5.0	0.2	1	251057	08/17/20	08/17/20	LYZ
Toluene	<b>0.4</b>	J	ug/Kg	5.0	0.2	1	251057	08/17/20	08/17/20	LYZ
trans-1,3-Dichloropropene	ND		ug/Kg	5.0	0.2	1	251057	08/17/20	08/17/20	LYZ
1,1,2-Trichloroethane	ND		ug/Kg	5.0	0.2	1	251057	08/17/20	08/17/20	LYZ
1,3-Dichloropropane	ND		ug/Kg	5.0	0.2	1	251057	08/17/20	08/17/20	LYZ
Tetrachloroethene	ND		ug/Kg	5.0	0.2	1	251057	08/17/20	08/17/20	LYZ
Dibromochloromethane	ND		ug/Kg	5.0	0.2	1	251057	08/17/20	08/17/20	LYZ
1,2-Dibromoethane	ND		ug/Kg	5.0	0.1	1	251057	08/17/20	08/17/20	LYZ
Chlorobenzene	ND		ug/Kg	5.0	0.2	1	251057	08/17/20	08/17/20	LYZ
1,1,1,2-Tetrachloroethane	ND		ug/Kg	5.0	0.2	1	251057	08/17/20	08/17/20	LYZ
Ethylbenzene	<b>2.8</b>	J	ug/Kg	5.0	0.2	1	251057	08/17/20	08/17/20	LYZ
m,p-Xylenes	<b>2.1</b>	J	ug/Kg	10	0.4	1	251057	08/17/20	08/17/20	LYZ
o-Xylene	<b>0.3</b>	J	ug/Kg	5.0	0.2	1	251057	08/17/20	08/17/20	LYZ
Styrene	ND		ug/Kg	5.0	0.1	1	251057	08/17/20	08/17/20	LYZ
Bromoform	ND		ug/Kg	5.0	0.2	1	251057	08/17/20	08/17/20	LYZ
Isopropylbenzene	<b>45</b>		ug/Kg	5.0	0.3	1	251057	08/17/20	08/17/20	LYZ
1,1,2,2-Tetrachloroethane	ND		ug/Kg	5.0	0.3	1	251057	08/17/20	08/17/20	LYZ
1,2,3-Trichloropropane	ND		ug/Kg	5.0	0.2	1	251057	08/17/20	08/17/20	LYZ
Propylbenzene	<b>88</b>		ug/Kg	5.0	0.2	1	251057	08/17/20	08/17/20	LYZ
Bromobenzene	ND		ug/Kg	5.0	0.3	1	251057	08/17/20	08/17/20	LYZ
1,3,5-Trimethylbenzene	<b>0.3</b>	J	ug/Kg	5.0	0.2	1	251057	08/17/20	08/17/20	LYZ
2-Chlorotoluene	ND		ug/Kg	5.0	0.3	1	251057	08/17/20	08/17/20	LYZ
4-Chlorotoluene	ND		ug/Kg	5.0	0.2	1	251057	08/17/20	08/17/20	LYZ
tert-Butylbenzene	ND		ug/Kg	5.0	0.3	1	251057	08/17/20	08/17/20	LYZ
1,2,4-Trimethylbenzene	ND		ug/Kg	5.0	0.3	1	251057	08/17/20	08/17/20	LYZ
sec-Butylbenzene	<b>35</b>		ug/Kg	5.0	0.3	1	251057	08/17/20	08/17/20	LYZ
para-Isopropyl Toluene	ND		ug/Kg	5.0	0.3	1	251057	08/17/20	08/17/20	LYZ
1,3-Dichlorobenzene	ND		ug/Kg	5.0	0.2	1	251057	08/17/20	08/17/20	LYZ
1,4-Dichlorobenzene	ND		ug/Kg	5.0	0.2	1	251057	08/17/20	08/17/20	LYZ
n-Butylbenzene	<b>34</b>		ug/Kg	5.0	0.3	1	251057	08/17/20	08/17/20	LYZ
1,2-Dichlorobenzene	ND		ug/Kg	5.0	0.2	1	251057	08/17/20	08/17/20	LYZ
1,2-Dibromo-3-Chloropropane	ND		ug/Kg	5.0	0.2	1	251057	08/17/20	08/17/20	LYZ
1,2,4-Trichlorobenzene	ND		ug/Kg	5.0	0.3	1	251057	08/17/20	08/17/20	LYZ
Hexachlorobutadiene	ND		ug/Kg	5.0	0.4	1	251057	08/17/20	08/17/20	LYZ
Naphthalene	<b>5.7</b>		ug/Kg	5.0	0.2	1	251057	08/17/20	08/17/20	LYZ
1,2,3-Trichlorobenzene	ND		ug/Kg	5.0	0.2	1	251057	08/17/20	08/17/20	LYZ
Xylene (total)	<b>2.5</b>	J	ug/Kg	5.0		1	251057	08/17/20	08/17/20	LYZ
<b>Surrogates</b>				<b>Limits</b>						
Dibromofluoromethane	95%		%REC	70-145		1	251057	08/17/20	08/17/20	LYZ
1,2-Dichloroethane-d4	89%		%REC	70-145		1	251057	08/17/20	08/17/20	LYZ
Toluene-d8	101%		%REC	70-145		1	251057	08/17/20	08/17/20	LYZ
Bromofluorobenzene	89%		%REC	70-145		1	251057	08/17/20	08/17/20	LYZ



## Analysis Results for 432275

**Sample ID: TOC #189 B3-10'**

**Lab ID: 432275-013**

**Collected: 08/14/20 08:23**

**Matrix: Soil**

432275-013 Analyte	Result	Qual	Units	RL	MDL	DF	Batch	Prepared	Analyzed	Chemist
Method: EPA 8015B										
Prep Method: EPA 3580										
GRO C6-C10	ND		mg/Kg	9.9	4.0	0.99	251514	08/22/20	08/24/20	JXS
DRO C10-C28	ND		mg/Kg	9.9	4.0	0.99	251514	08/22/20	08/24/20	JXS
ORO C28-C44	ND		mg/Kg	9.9	4.0	0.99	251514	08/22/20	08/24/20	JXS
<b>Surrogates</b>				<b>Limits</b>						
n-Triacontane	119%		%REC	70-130		0.99	251514	08/22/20	08/24/20	JXS
Method: EPA 8260B										
Prep Method: EPA 5030B										
3-Chloropropene	ND		ug/Kg	5.0	0.1	1	251057	08/17/20	08/17/20	LYZ
cis-1,4-Dichloro-2-butene	ND		ug/Kg	5.0	0.2	1	251057	08/17/20	08/17/20	LYZ
trans-1,4-Dichloro-2-butene	ND		ug/Kg	5.0	0.2	1	251057	08/17/20	08/17/20	LYZ
Isopropyl Ether (DIPE)	ND		ug/Kg	5.0	0.2	1	251057	08/17/20	08/17/20	LYZ
Ethyl tert-Butyl Ether (ETBE)	ND		ug/Kg	5.0	0.4	1	251057	08/17/20	08/17/20	LYZ
Methyl tert-Amyl Ether (TAME)	ND		ug/Kg	5.0	0.2	1	251057	08/17/20	08/17/20	LYZ
tert-Butyl Alcohol (TBA)	ND		ug/Kg	10	8.8	1	251057	08/17/20	08/17/20	LYZ
Freon 12	ND		ug/Kg	5.0	0.2	1	251057	08/17/20	08/17/20	LYZ
Chloromethane	ND		ug/Kg	5.0	0.2	1	251057	08/17/20	08/17/20	LYZ
Vinyl Chloride	ND		ug/Kg	5.0	0.1	1	251057	08/17/20	08/17/20	LYZ
Bromomethane	ND		ug/Kg	5.0	0.2	1	251057	08/17/20	08/17/20	LYZ
Chloroethane	ND		ug/Kg	5.0	0.2	1	251057	08/17/20	08/17/20	LYZ
Trichlorofluoromethane	ND		ug/Kg	5.0	0.2	1	251057	08/17/20	08/17/20	LYZ
Acetone	ND		ug/Kg	100	50	1	251057	08/17/20	08/17/20	LYZ
Freon 113	ND		ug/Kg	5.0	0.7	1	251057	08/17/20	08/17/20	LYZ
1,1-Dichloroethene	ND		ug/Kg	5.0	0.2	1	251057	08/17/20	08/17/20	LYZ
Methylene Chloride	ND		ug/Kg	5.0	0.2	1	251057	08/17/20	08/17/20	LYZ
MTBE	ND		ug/Kg	5.0	0.2	1	251057	08/17/20	08/17/20	LYZ
trans-1,2-Dichloroethene	ND		ug/Kg	5.0	0.2	1	251057	08/17/20	08/17/20	LYZ
1,1-Dichloroethane	ND		ug/Kg	5.0	0.2	1	251057	08/17/20	08/17/20	LYZ
2-Butanone	<b>2.2</b>	J	ug/Kg	100	0.7	1	251057	08/17/20	08/17/20	LYZ
cis-1,2-Dichloroethene	ND		ug/Kg	5.0	0.2	1	251057	08/17/20	08/17/20	LYZ
2,2-Dichloropropane	ND		ug/Kg	5.0	0.2	1	251057	08/17/20	08/17/20	LYZ
Chloroform	ND		ug/Kg	5.0	0.2	1	251057	08/17/20	08/17/20	LYZ
Bromochloromethane	ND		ug/Kg	5.0	0.2	1	251057	08/17/20	08/17/20	LYZ
1,1,1-Trichloroethane	ND		ug/Kg	5.0	0.2	1	251057	08/17/20	08/17/20	LYZ
1,1-Dichloropropene	ND		ug/Kg	5.0	0.2	1	251057	08/17/20	08/17/20	LYZ
Carbon Tetrachloride	ND		ug/Kg	5.0	0.2	1	251057	08/17/20	08/17/20	LYZ
1,2-Dichloroethane	ND		ug/Kg	5.0	0.1	1	251057	08/17/20	08/17/20	LYZ
Benzene	ND		ug/Kg	5.0	0.2	1	251057	08/17/20	08/17/20	LYZ
Trichloroethene	ND		ug/Kg	5.0	0.2	1	251057	08/17/20	08/17/20	LYZ
1,2-Dichloropropane	ND		ug/Kg	5.0	0.3	1	251057	08/17/20	08/17/20	LYZ
Bromodichloromethane	ND		ug/Kg	5.0	0.2	1	251057	08/17/20	08/17/20	LYZ

### Analysis Results for 432275

432275-013 Analyte	Result	Qual	Units	RL	MDL	DF	Batch	Prepared	Analyzed	Chemist
Dibromomethane	ND		ug/Kg	5.0	0.2	1	251057	08/17/20	08/17/20	LYZ
4-Methyl-2-Pentanone	ND		ug/Kg	5.0	0.2	1	251057	08/17/20	08/17/20	LYZ
cis-1,3-Dichloropropene	ND		ug/Kg	5.0	0.2	1	251057	08/17/20	08/17/20	LYZ
Toluene	ND		ug/Kg	5.0	0.2	1	251057	08/17/20	08/17/20	LYZ
trans-1,3-Dichloropropene	ND		ug/Kg	5.0	0.2	1	251057	08/17/20	08/17/20	LYZ
1,1,2-Trichloroethane	ND		ug/Kg	5.0	0.2	1	251057	08/17/20	08/17/20	LYZ
1,3-Dichloropropane	ND		ug/Kg	5.0	0.2	1	251057	08/17/20	08/17/20	LYZ
Tetrachloroethene	ND		ug/Kg	5.0	0.2	1	251057	08/17/20	08/17/20	LYZ
Dibromochloromethane	ND		ug/Kg	5.0	0.2	1	251057	08/17/20	08/17/20	LYZ
1,2-Dibromoethane	ND		ug/Kg	5.0	0.1	1	251057	08/17/20	08/17/20	LYZ
Chlorobenzene	ND		ug/Kg	5.0	0.2	1	251057	08/17/20	08/17/20	LYZ
1,1,1,2-Tetrachloroethane	ND		ug/Kg	5.0	0.2	1	251057	08/17/20	08/17/20	LYZ
Ethylbenzene	<b>0.3</b>	J	ug/Kg	5.0	0.2	1	251057	08/17/20	08/17/20	LYZ
m,p-Xylenes	ND		ug/Kg	10	0.4	1	251057	08/17/20	08/17/20	LYZ
o-Xylene	ND		ug/Kg	5.0	0.2	1	251057	08/17/20	08/17/20	LYZ
Styrene	ND		ug/Kg	5.0	0.1	1	251057	08/17/20	08/17/20	LYZ
Bromoform	ND		ug/Kg	5.0	0.2	1	251057	08/17/20	08/17/20	LYZ
Isopropylbenzene	<b>0.6</b>	J	ug/Kg	5.0	0.3	1	251057	08/17/20	08/17/20	LYZ
1,1,2,2-Tetrachloroethane	ND		ug/Kg	5.0	0.3	1	251057	08/17/20	08/17/20	LYZ
1,2,3-Trichloropropane	ND		ug/Kg	5.0	0.2	1	251057	08/17/20	08/17/20	LYZ
Propylbenzene	<b>3.2</b>	J	ug/Kg	5.0	0.2	1	251057	08/17/20	08/17/20	LYZ
Bromobenzene	ND		ug/Kg	5.0	0.3	1	251057	08/17/20	08/17/20	LYZ
1,3,5-Trimethylbenzene	ND		ug/Kg	5.0	0.2	1	251057	08/17/20	08/17/20	LYZ
2-Chlorotoluene	ND		ug/Kg	5.0	0.3	1	251057	08/17/20	08/17/20	LYZ
4-Chlorotoluene	ND		ug/Kg	5.0	0.2	1	251057	08/17/20	08/17/20	LYZ
tert-Butylbenzene	ND		ug/Kg	5.0	0.3	1	251057	08/17/20	08/17/20	LYZ
1,2,4-Trimethylbenzene	ND		ug/Kg	5.0	0.3	1	251057	08/17/20	08/17/20	LYZ
sec-Butylbenzene	<b>0.9</b>	J	ug/Kg	5.0	0.3	1	251057	08/17/20	08/17/20	LYZ
para-Isopropyl Toluene	ND		ug/Kg	5.0	0.3	1	251057	08/17/20	08/17/20	LYZ
1,3-Dichlorobenzene	ND		ug/Kg	5.0	0.2	1	251057	08/17/20	08/17/20	LYZ
1,4-Dichlorobenzene	ND		ug/Kg	5.0	0.2	1	251057	08/17/20	08/17/20	LYZ
n-Butylbenzene	<b>1.9</b>	J	ug/Kg	5.0	0.3	1	251057	08/17/20	08/17/20	LYZ
1,2-Dichlorobenzene	ND		ug/Kg	5.0	0.2	1	251057	08/17/20	08/17/20	LYZ
1,2-Dibromo-3-Chloropropane	ND		ug/Kg	5.0	0.2	1	251057	08/17/20	08/17/20	LYZ
1,2,4-Trichlorobenzene	ND		ug/Kg	5.0	0.3	1	251057	08/17/20	08/17/20	LYZ
Hexachlorobutadiene	ND		ug/Kg	5.0	0.4	1	251057	08/17/20	08/17/20	LYZ
Naphthalene	<b>3.6</b>	J	ug/Kg	5.0	0.2	1	251057	08/17/20	08/17/20	LYZ
1,2,3-Trichlorobenzene	ND		ug/Kg	5.0	0.2	1	251057	08/17/20	08/17/20	LYZ
Xylene (total)	ND		ug/Kg	5.0		1	251057	08/17/20	08/17/20	LYZ
<b>Surrogates</b>				<b>Limits</b>						
Dibromofluoromethane	97%		%REC	70-145		1	251057	08/17/20	08/17/20	LYZ
1,2-Dichloroethane-d4	89%		%REC	70-145		1	251057	08/17/20	08/17/20	LYZ
Toluene-d8	98%		%REC	70-145		1	251057	08/17/20	08/17/20	LYZ
Bromofluorobenzene	90%		%REC	70-145		1	251057	08/17/20	08/17/20	LYZ

## Analysis Results for 432275

<b>Sample ID:</b> TOC #189 B3-15'	<b>Lab ID:</b> 432275-014	<b>Collected:</b> 08/14/20 08:25
<b>Matrix:</b> Soil		

432275-014 Analyte	Result	Qual	Units	RL	MDL	DF	Batch	Prepared	Analyzed	Chemist
Method: EPA 8015B										
Prep Method: EPA 3580										
GRO C6-C10	ND		mg/Kg	9.9	4.0	0.99	251514	08/22/20	08/24/20	JXS
DRO C10-C28	ND		mg/Kg	9.9	4.0	0.99	251514	08/22/20	08/24/20	JXS
ORO C28-C44	ND		mg/Kg	9.9	4.0	0.99	251514	08/22/20	08/24/20	JXS
<b>Surrogates</b>	<b>Limits</b>									
n-Triacontane	117%		%REC	70-130		0.99	251514	08/22/20	08/24/20	JXS
Method: EPA 8260B										
Prep Method: EPA 5030B										
3-Chloropropene	ND		ug/Kg	5.0	0.1	1	251057	08/17/20	08/17/20	LYZ
cis-1,4-Dichloro-2-butene	ND		ug/Kg	5.0	0.2	1	251057	08/17/20	08/17/20	LYZ
trans-1,4-Dichloro-2-butene	ND		ug/Kg	5.0	0.2	1	251057	08/17/20	08/17/20	LYZ
Isopropyl Ether (DIPE)	ND		ug/Kg	5.0	0.2	1	251057	08/17/20	08/17/20	LYZ
Ethyl tert-Butyl Ether (ETBE)	ND		ug/Kg	5.0	0.4	1	251057	08/17/20	08/17/20	LYZ
Methyl tert-Amyl Ether (TAME)	ND		ug/Kg	5.0	0.2	1	251057	08/17/20	08/17/20	LYZ
tert-Butyl Alcohol (TBA)	ND		ug/Kg	10	8.8	1	251057	08/17/20	08/17/20	LYZ
Freon 12	ND		ug/Kg	5.0	0.2	1	251057	08/17/20	08/17/20	LYZ
Chloromethane	ND		ug/Kg	5.0	0.2	1	251057	08/17/20	08/17/20	LYZ
Vinyl Chloride	ND		ug/Kg	5.0	0.1	1	251057	08/17/20	08/17/20	LYZ
Bromomethane	ND		ug/Kg	5.0	0.2	1	251057	08/17/20	08/17/20	LYZ
Chloroethane	ND		ug/Kg	5.0	0.2	1	251057	08/17/20	08/17/20	LYZ
Trichlorofluoromethane	ND		ug/Kg	5.0	0.2	1	251057	08/17/20	08/17/20	LYZ
Acetone	ND		ug/Kg	100	50	1	251057	08/17/20	08/17/20	LYZ
Freon 113	ND		ug/Kg	5.0	0.7	1	251057	08/17/20	08/17/20	LYZ
1,1-Dichloroethene	ND		ug/Kg	5.0	0.2	1	251057	08/17/20	08/17/20	LYZ
Methylene Chloride	ND		ug/Kg	5.0	0.2	1	251057	08/17/20	08/17/20	LYZ
MTBE	ND		ug/Kg	5.0	0.2	1	251057	08/17/20	08/17/20	LYZ
trans-1,2-Dichloroethene	ND		ug/Kg	5.0	0.2	1	251057	08/17/20	08/17/20	LYZ
1,1-Dichloroethane	ND		ug/Kg	5.0	0.2	1	251057	08/17/20	08/17/20	LYZ
2-Butanone	<b>2.5</b>	J	ug/Kg	100	0.7	1	251057	08/17/20	08/17/20	LYZ
cis-1,2-Dichloroethene	ND		ug/Kg	5.0	0.2	1	251057	08/17/20	08/17/20	LYZ
2,2-Dichloropropane	ND		ug/Kg	5.0	0.2	1	251057	08/17/20	08/17/20	LYZ
Chloroform	ND		ug/Kg	5.0	0.2	1	251057	08/17/20	08/17/20	LYZ
Bromochloromethane	ND		ug/Kg	5.0	0.2	1	251057	08/17/20	08/17/20	LYZ
1,1,1-Trichloroethane	ND		ug/Kg	5.0	0.2	1	251057	08/17/20	08/17/20	LYZ
1,1-Dichloropropene	ND		ug/Kg	5.0	0.2	1	251057	08/17/20	08/17/20	LYZ
Carbon Tetrachloride	ND		ug/Kg	5.0	0.2	1	251057	08/17/20	08/17/20	LYZ
1,2-Dichloroethane	ND		ug/Kg	5.0	0.1	1	251057	08/17/20	08/17/20	LYZ
Benzene	ND		ug/Kg	5.0	0.2	1	251057	08/17/20	08/17/20	LYZ
Trichloroethene	ND		ug/Kg	5.0	0.2	1	251057	08/17/20	08/17/20	LYZ
1,2-Dichloropropane	ND		ug/Kg	5.0	0.3	1	251057	08/17/20	08/17/20	LYZ
Bromodichloromethane	ND		ug/Kg	5.0	0.2	1	251057	08/17/20	08/17/20	LYZ

## Analysis Results for 432275

432275-014 Analyte	Result	Qual	Units	RL	MDL	DF	Batch	Prepared	Analyzed	Chemist
Dibromomethane	ND		ug/Kg	5.0	0.2	1	251057	08/17/20	08/17/20	LYZ
4-Methyl-2-Pentanone	ND		ug/Kg	5.0	0.2	1	251057	08/17/20	08/17/20	LYZ
cis-1,3-Dichloropropene	ND		ug/Kg	5.0	0.2	1	251057	08/17/20	08/17/20	LYZ
Toluene	ND		ug/Kg	5.0	0.2	1	251057	08/17/20	08/17/20	LYZ
trans-1,3-Dichloropropene	ND		ug/Kg	5.0	0.2	1	251057	08/17/20	08/17/20	LYZ
1,1,2-Trichloroethane	ND		ug/Kg	5.0	0.2	1	251057	08/17/20	08/17/20	LYZ
1,3-Dichloropropane	ND		ug/Kg	5.0	0.2	1	251057	08/17/20	08/17/20	LYZ
Tetrachloroethene	ND		ug/Kg	5.0	0.2	1	251057	08/17/20	08/17/20	LYZ
Dibromochloromethane	ND		ug/Kg	5.0	0.2	1	251057	08/17/20	08/17/20	LYZ
1,2-Dibromoethane	ND		ug/Kg	5.0	0.1	1	251057	08/17/20	08/17/20	LYZ
Chlorobenzene	ND		ug/Kg	5.0	0.2	1	251057	08/17/20	08/17/20	LYZ
1,1,1,2-Tetrachloroethane	ND		ug/Kg	5.0	0.2	1	251057	08/17/20	08/17/20	LYZ
Ethylbenzene	<b>0.7</b>	J	ug/Kg	5.0	0.2	1	251057	08/17/20	08/17/20	LYZ
m,p-Xylenes	ND		ug/Kg	10	0.4	1	251057	08/17/20	08/17/20	LYZ
o-Xylene	ND		ug/Kg	5.0	0.2	1	251057	08/17/20	08/17/20	LYZ
Styrene	ND		ug/Kg	5.0	0.1	1	251057	08/17/20	08/17/20	LYZ
Bromoform	ND		ug/Kg	5.0	0.2	1	251057	08/17/20	08/17/20	LYZ
Isopropylbenzene	<b>5.6</b>		ug/Kg	5.0	0.3	1	251057	08/17/20	08/17/20	LYZ
1,1,2,2-Tetrachloroethane	ND		ug/Kg	5.0	0.3	1	251057	08/17/20	08/17/20	LYZ
1,2,3-Trichloropropane	ND		ug/Kg	5.0	0.2	1	251057	08/17/20	08/17/20	LYZ
Propylbenzene	<b>18</b>		ug/Kg	5.0	0.2	1	251057	08/17/20	08/17/20	LYZ
Bromobenzene	ND		ug/Kg	5.0	0.3	1	251057	08/17/20	08/17/20	LYZ
1,3,5-Trimethylbenzene	ND		ug/Kg	5.0	0.2	1	251057	08/17/20	08/17/20	LYZ
2-Chlorotoluene	ND		ug/Kg	5.0	0.3	1	251057	08/17/20	08/17/20	LYZ
4-Chlorotoluene	ND		ug/Kg	5.0	0.2	1	251057	08/17/20	08/17/20	LYZ
tert-Butylbenzene	ND		ug/Kg	5.0	0.3	1	251057	08/17/20	08/17/20	LYZ
1,2,4-Trimethylbenzene	ND		ug/Kg	5.0	0.3	1	251057	08/17/20	08/17/20	LYZ
sec-Butylbenzene	<b>3.8</b>	J	ug/Kg	5.0	0.3	1	251057	08/17/20	08/17/20	LYZ
para-Isopropyl Toluene	ND		ug/Kg	5.0	0.3	1	251057	08/17/20	08/17/20	LYZ
1,3-Dichlorobenzene	ND		ug/Kg	5.0	0.2	1	251057	08/17/20	08/17/20	LYZ
1,4-Dichlorobenzene	ND		ug/Kg	5.0	0.2	1	251057	08/17/20	08/17/20	LYZ
n-Butylbenzene	<b>6.2</b>		ug/Kg	5.0	0.3	1	251057	08/17/20	08/17/20	LYZ
1,2-Dichlorobenzene	ND		ug/Kg	5.0	0.2	1	251057	08/17/20	08/17/20	LYZ
1,2-Dibromo-3-Chloropropane	ND		ug/Kg	5.0	0.2	1	251057	08/17/20	08/17/20	LYZ
1,2,4-Trichlorobenzene	ND		ug/Kg	5.0	0.3	1	251057	08/17/20	08/17/20	LYZ
Hexachlorobutadiene	ND		ug/Kg	5.0	0.4	1	251057	08/17/20	08/17/20	LYZ
Naphthalene	<b>4.7</b>	J	ug/Kg	5.0	0.2	1	251057	08/17/20	08/17/20	LYZ
1,2,3-Trichlorobenzene	ND		ug/Kg	5.0	0.2	1	251057	08/17/20	08/17/20	LYZ
Xylene (total)	ND		ug/Kg	5.0		1	251057	08/17/20	08/17/20	LYZ
<b>Surrogates</b>				<b>Limits</b>						
Dibromofluoromethane	95%		%REC	70-145		1	251057	08/17/20	08/17/20	LYZ
1,2-Dichloroethane-d4	85%		%REC	70-145		1	251057	08/17/20	08/17/20	LYZ
Toluene-d8	101%		%REC	70-145		1	251057	08/17/20	08/17/20	LYZ
Bromofluorobenzene	90%		%REC	70-145		1	251057	08/17/20	08/17/20	LYZ

## Analysis Results for 432275

<b>Sample ID:</b> TOC #189 B3-20'	<b>Lab ID:</b> 432275-015	<b>Collected:</b> 08/14/20 08:27
<b>Matrix:</b> Soil		

432275-015 Analyte	Result	Qual	Units	RL	MDL	DF	Batch	Prepared	Analyzed	Chemist
Method: EPA 8015B										
Prep Method: EPA 3580										
GRO C6-C10	ND		mg/Kg	9.9	4.0	0.99	251514	08/22/20	08/24/20	JXS
DRO C10-C28	ND		mg/Kg	9.9	4.0	0.99	251514	08/22/20	08/24/20	JXS
ORO C28-C44	ND		mg/Kg	9.9	4.0	0.99	251514	08/22/20	08/24/20	JXS
<b>Surrogates</b>	<b>Limits</b>									
n-Triacontane	113%		%REC	70-130		0.99	251514	08/22/20	08/24/20	JXS
Method: EPA 8260B										
Prep Method: EPA 5030B										
3-Chloropropene	ND		ug/Kg	5.0	0.1	1	251119	08/18/20	08/18/20	LYZ
cis-1,4-Dichloro-2-butene	ND		ug/Kg	5.0	0.2	1	251119	08/18/20	08/18/20	LYZ
trans-1,4-Dichloro-2-butene	ND		ug/Kg	5.0	0.2	1	251119	08/18/20	08/18/20	LYZ
Isopropyl Ether (DIPE)	ND		ug/Kg	5.0	0.2	1	251119	08/18/20	08/18/20	LYZ
Ethyl tert-Butyl Ether (ETBE)	ND		ug/Kg	5.0	0.4	1	251119	08/18/20	08/18/20	LYZ
Methyl tert-Amyl Ether (TAME)	ND		ug/Kg	5.0	0.2	1	251119	08/18/20	08/18/20	LYZ
tert-Butyl Alcohol (TBA)	ND		ug/Kg	10	8.8	1	251119	08/18/20	08/18/20	LYZ
Freon 12	ND		ug/Kg	5.0	0.2	1	251119	08/18/20	08/18/20	LYZ
Chloromethane	ND		ug/Kg	5.0	0.2	1	251119	08/18/20	08/18/20	LYZ
Vinyl Chloride	ND		ug/Kg	5.0	0.1	1	251119	08/18/20	08/18/20	LYZ
Bromomethane	ND		ug/Kg	5.0	0.2	1	251119	08/18/20	08/18/20	LYZ
Chloroethane	ND		ug/Kg	5.0	0.2	1	251119	08/18/20	08/18/20	LYZ
Trichlorofluoromethane	ND		ug/Kg	5.0	0.2	1	251119	08/18/20	08/18/20	LYZ
Acetone	ND		ug/Kg	100	50	1	251119	08/18/20	08/18/20	LYZ
Freon 113	ND		ug/Kg	5.0	0.7	1	251119	08/18/20	08/18/20	LYZ
1,1-Dichloroethene	ND		ug/Kg	5.0	0.2	1	251119	08/18/20	08/18/20	LYZ
Methylene Chloride	ND		ug/Kg	5.0	0.2	1	251119	08/18/20	08/18/20	LYZ
MTBE	ND		ug/Kg	5.0	0.2	1	251119	08/18/20	08/18/20	LYZ
trans-1,2-Dichloroethene	ND		ug/Kg	5.0	0.2	1	251119	08/18/20	08/18/20	LYZ
1,1-Dichloroethane	ND		ug/Kg	5.0	0.2	1	251119	08/18/20	08/18/20	LYZ
2-Butanone	<b>6.6</b>	J	ug/Kg	100	0.7	1	251119	08/18/20	08/18/20	LYZ
cis-1,2-Dichloroethene	ND		ug/Kg	5.0	0.2	1	251119	08/18/20	08/18/20	LYZ
2,2-Dichloropropane	ND		ug/Kg	5.0	0.2	1	251119	08/18/20	08/18/20	LYZ
Chloroform	ND		ug/Kg	5.0	0.2	1	251119	08/18/20	08/18/20	LYZ
Bromochloromethane	ND		ug/Kg	5.0	0.2	1	251119	08/18/20	08/18/20	LYZ
1,1,1-Trichloroethane	ND		ug/Kg	5.0	0.2	1	251119	08/18/20	08/18/20	LYZ
1,1-Dichloropropene	ND		ug/Kg	5.0	0.2	1	251119	08/18/20	08/18/20	LYZ
Carbon Tetrachloride	ND		ug/Kg	5.0	0.2	1	251119	08/18/20	08/18/20	LYZ
1,2-Dichloroethane	ND		ug/Kg	5.0	0.1	1	251119	08/18/20	08/18/20	LYZ
Benzene	<b>0.3</b>	J	ug/Kg	5.0	0.2	1	251119	08/18/20	08/18/20	LYZ
Trichloroethene	ND		ug/Kg	5.0	0.2	1	251119	08/18/20	08/18/20	LYZ
1,2-Dichloropropane	ND		ug/Kg	5.0	0.3	1	251119	08/18/20	08/18/20	LYZ
Bromodichloromethane	ND		ug/Kg	5.0	0.2	1	251119	08/18/20	08/18/20	LYZ

## Analysis Results for 432275

432275-015 Analyte	Result	Qual	Units	RL	MDL	DF	Batch	Prepared	Analyzed	Chemist
Dibromomethane	ND		ug/Kg	5.0	0.2	1	251119	08/18/20	08/18/20	LYZ
4-Methyl-2-Pentanone	ND		ug/Kg	5.0	0.2	1	251119	08/18/20	08/18/20	LYZ
cis-1,3-Dichloropropene	ND		ug/Kg	5.0	0.2	1	251119	08/18/20	08/18/20	LYZ
Toluene	ND		ug/Kg	5.0	0.2	1	251119	08/18/20	08/18/20	LYZ
trans-1,3-Dichloropropene	ND		ug/Kg	5.0	0.2	1	251119	08/18/20	08/18/20	LYZ
1,1,2-Trichloroethane	ND		ug/Kg	5.0	0.2	1	251119	08/18/20	08/18/20	LYZ
1,3-Dichloropropane	ND		ug/Kg	5.0	0.2	1	251119	08/18/20	08/18/20	LYZ
Tetrachloroethene	ND		ug/Kg	5.0	0.2	1	251119	08/18/20	08/18/20	LYZ
Dibromochloromethane	ND		ug/Kg	5.0	0.2	1	251119	08/18/20	08/18/20	LYZ
1,2-Dibromoethane	ND		ug/Kg	5.0	0.1	1	251119	08/18/20	08/18/20	LYZ
Chlorobenzene	ND		ug/Kg	5.0	0.2	1	251119	08/18/20	08/18/20	LYZ
1,1,1,2-Tetrachloroethane	ND		ug/Kg	5.0	0.2	1	251119	08/18/20	08/18/20	LYZ
Ethylbenzene	1.1	J	ug/Kg	5.0	0.2	1	251119	08/18/20	08/18/20	LYZ
m,p-Xylenes	ND		ug/Kg	10	0.4	1	251119	08/18/20	08/18/20	LYZ
o-Xylene	ND		ug/Kg	5.0	0.2	1	251119	08/18/20	08/18/20	LYZ
Styrene	ND		ug/Kg	5.0	0.1	1	251119	08/18/20	08/18/20	LYZ
Bromoform	ND		ug/Kg	5.0	0.2	1	251119	08/18/20	08/18/20	LYZ
Isopropylbenzene	9.7		ug/Kg	5.0	0.3	1	251119	08/18/20	08/18/20	LYZ
1,1,2,2-Tetrachloroethane	ND		ug/Kg	5.0	0.3	1	251119	08/18/20	08/18/20	LYZ
1,2,3-Trichloropropane	ND		ug/Kg	5.0	0.2	1	251119	08/18/20	08/18/20	LYZ
Propylbenzene	16		ug/Kg	5.0	0.2	1	251119	08/18/20	08/18/20	LYZ
Bromobenzene	ND		ug/Kg	5.0	0.3	1	251119	08/18/20	08/18/20	LYZ
1,3,5-Trimethylbenzene	ND		ug/Kg	5.0	0.2	1	251119	08/18/20	08/18/20	LYZ
2-Chlorotoluene	ND		ug/Kg	5.0	0.3	1	251119	08/18/20	08/18/20	LYZ
4-Chlorotoluene	ND		ug/Kg	5.0	0.2	1	251119	08/18/20	08/18/20	LYZ
tert-Butylbenzene	ND		ug/Kg	5.0	0.3	1	251119	08/18/20	08/18/20	LYZ
1,2,4-Trimethylbenzene	ND		ug/Kg	5.0	0.3	1	251119	08/18/20	08/18/20	LYZ
sec-Butylbenzene	6.9		ug/Kg	5.0	0.3	1	251119	08/18/20	08/18/20	LYZ
para-Isopropyl Toluene	ND		ug/Kg	5.0	0.3	1	251119	08/18/20	08/18/20	LYZ
1,3-Dichlorobenzene	ND		ug/Kg	5.0	0.2	1	251119	08/18/20	08/18/20	LYZ
1,4-Dichlorobenzene	ND		ug/Kg	5.0	0.2	1	251119	08/18/20	08/18/20	LYZ
n-Butylbenzene	5.0		ug/Kg	5.0	0.3	1	251119	08/18/20	08/18/20	LYZ
1,2-Dichlorobenzene	ND		ug/Kg	5.0	0.2	1	251119	08/18/20	08/18/20	LYZ
1,2-Dibromo-3-Chloropropane	ND		ug/Kg	5.0	0.2	1	251119	08/18/20	08/18/20	LYZ
1,2,4-Trichlorobenzene	ND		ug/Kg	5.0	0.3	1	251119	08/18/20	08/18/20	LYZ
Hexachlorobutadiene	ND		ug/Kg	5.0	0.4	1	251119	08/18/20	08/18/20	LYZ
Naphthalene	2.9	J	ug/Kg	5.0	0.2	1	251119	08/18/20	08/18/20	LYZ
1,2,3-Trichlorobenzene	ND		ug/Kg	5.0	0.2	1	251119	08/18/20	08/18/20	LYZ
Xylene (total)	ND		ug/Kg	5.0		1	251119	08/18/20	08/18/20	LYZ
<b>Surrogates</b>				<b>Limits</b>						
Dibromofluoromethane	98%		%REC	70-145		1	251119	08/18/20	08/18/20	LYZ
1,2-Dichloroethane-d4	87%		%REC	70-145		1	251119	08/18/20	08/18/20	LYZ
Toluene-d8	100%		%REC	70-145		1	251119	08/18/20	08/18/20	LYZ
Bromofluorobenzene	90%		%REC	70-145		1	251119	08/18/20	08/18/20	LYZ

## Analysis Results for 432275

**Sample ID: TOC #189 B4-2'**

**Lab ID: 432275-016**

**Collected: 08/14/20 08:35**

**Matrix: Soil**

432275-016 Analyte	Result	Qual	Units	RL	MDL	DF	Batch	Prepared	Analyzed	Chemist
Method: EPA 8015B										
Prep Method: EPA 3580										
GRO C6-C10	ND		mg/Kg	9.9	4.0	0.99	251514	08/22/20	08/24/20	JXS
DRO C10-C28	<b>43</b>		mg/Kg	9.9	4.0	0.99	251514	08/22/20	08/24/20	JXS
ORO C28-C44	<b>79</b>		mg/Kg	9.9	4.0	0.99	251514	08/22/20	08/24/20	JXS
<b>Surrogates</b>	<b>Limits</b>									
n-Triacontane	117%		%REC	70-130		0.99	251514	08/22/20	08/24/20	JXS
Method: EPA 8260B										
Prep Method: EPA 5030B										
3-Chloropropene	ND		ug/Kg	5.0	0.1	1	251149	08/18/20	08/18/20	LYZ
cis-1,4-Dichloro-2-butene	ND		ug/Kg	5.0	0.2	1	251149	08/18/20	08/18/20	LYZ
trans-1,4-Dichloro-2-butene	ND		ug/Kg	5.0	0.2	1	251149	08/18/20	08/18/20	LYZ
Isopropyl Ether (DIPE)	ND		ug/Kg	5.0	0.2	1	251149	08/18/20	08/18/20	LYZ
Ethyl tert-Butyl Ether (ETBE)	ND		ug/Kg	5.0	0.4	1	251149	08/18/20	08/18/20	LYZ
Methyl tert-Amyl Ether (TAME)	ND		ug/Kg	5.0	0.2	1	251149	08/18/20	08/18/20	LYZ
tert-Butyl Alcohol (TBA)	ND		ug/Kg	10	8.8	1	251149	08/18/20	08/18/20	LYZ
Freon 12	ND		ug/Kg	5.0	0.2	1	251149	08/18/20	08/18/20	LYZ
Chloromethane	ND		ug/Kg	5.0	0.2	1	251149	08/18/20	08/18/20	LYZ
Vinyl Chloride	ND		ug/Kg	5.0	0.1	1	251149	08/18/20	08/18/20	LYZ
Bromomethane	ND		ug/Kg	5.0	0.2	1	251149	08/18/20	08/18/20	LYZ
Chloroethane	ND		ug/Kg	5.0	0.2	1	251149	08/18/20	08/18/20	LYZ
Trichlorofluoromethane	ND		ug/Kg	5.0	0.2	1	251149	08/18/20	08/18/20	LYZ
Acetone	ND		ug/Kg	100	50	1	251149	08/18/20	08/18/20	LYZ
Freon 113	ND		ug/Kg	5.0	0.7	1	251149	08/18/20	08/18/20	LYZ
1,1-Dichloroethene	ND		ug/Kg	5.0	0.2	1	251149	08/18/20	08/18/20	LYZ
Methylene Chloride	<b>5.8</b>		ug/Kg	5.0	0.2	1	251149	08/18/20	08/18/20	LYZ
MTBE	ND		ug/Kg	5.0	0.2	1	251149	08/18/20	08/18/20	LYZ
trans-1,2-Dichloroethene	ND		ug/Kg	5.0	0.2	1	251149	08/18/20	08/18/20	LYZ
1,1-Dichloroethane	ND		ug/Kg	5.0	0.2	1	251149	08/18/20	08/18/20	LYZ
2-Butanone	<b>7.4</b>	J	ug/Kg	100	0.7	1	251149	08/18/20	08/18/20	LYZ
cis-1,2-Dichloroethene	ND		ug/Kg	5.0	0.2	1	251149	08/18/20	08/18/20	LYZ
2,2-Dichloropropane	ND		ug/Kg	5.0	0.2	1	251149	08/18/20	08/18/20	LYZ
Chloroform	ND		ug/Kg	5.0	0.2	1	251149	08/18/20	08/18/20	LYZ
Bromochloromethane	ND		ug/Kg	5.0	0.2	1	251149	08/18/20	08/18/20	LYZ
1,1,1-Trichloroethane	ND		ug/Kg	5.0	0.2	1	251149	08/18/20	08/18/20	LYZ
1,1-Dichloropropene	ND		ug/Kg	5.0	0.2	1	251149	08/18/20	08/18/20	LYZ
Carbon Tetrachloride	ND		ug/Kg	5.0	0.2	1	251149	08/18/20	08/18/20	LYZ
1,2-Dichloroethane	ND		ug/Kg	5.0	0.1	1	251149	08/18/20	08/18/20	LYZ
Benzene	ND		ug/Kg	5.0	0.2	1	251149	08/18/20	08/18/20	LYZ
Trichloroethene	ND		ug/Kg	5.0	0.2	1	251149	08/18/20	08/18/20	LYZ
1,2-Dichloropropane	ND		ug/Kg	5.0	0.3	1	251149	08/18/20	08/18/20	LYZ
Bromodichloromethane	ND		ug/Kg	5.0	0.2	1	251149	08/18/20	08/18/20	LYZ



### Analysis Results for 432275

432275-016 Analyte	Result	Qual	Units	RL	MDL	DF	Batch	Prepared	Analyzed	Chemist
Dibromomethane	ND		ug/Kg	5.0	0.2	1	251149	08/18/20	08/18/20	LYZ
4-Methyl-2-Pentanone	ND		ug/Kg	5.0	0.2	1	251149	08/18/20	08/18/20	LYZ
cis-1,3-Dichloropropene	ND		ug/Kg	5.0	0.2	1	251149	08/18/20	08/18/20	LYZ
Toluene	0.2	J	ug/Kg	5.0	0.2	1	251149	08/18/20	08/18/20	LYZ
trans-1,3-Dichloropropene	ND		ug/Kg	5.0	0.2	1	251149	08/18/20	08/18/20	LYZ
1,1,2-Trichloroethane	ND		ug/Kg	5.0	0.2	1	251149	08/18/20	08/18/20	LYZ
1,3-Dichloropropane	ND		ug/Kg	5.0	0.2	1	251149	08/18/20	08/18/20	LYZ
Tetrachloroethene	ND		ug/Kg	5.0	0.2	1	251149	08/18/20	08/18/20	LYZ
Dibromochloromethane	ND		ug/Kg	5.0	0.2	1	251149	08/18/20	08/18/20	LYZ
1,2-Dibromoethane	ND		ug/Kg	5.0	0.1	1	251149	08/18/20	08/18/20	LYZ
Chlorobenzene	ND		ug/Kg	5.0	0.2	1	251149	08/18/20	08/18/20	LYZ
1,1,1,2-Tetrachloroethane	ND		ug/Kg	5.0	0.2	1	251149	08/18/20	08/18/20	LYZ
Ethylbenzene	ND		ug/Kg	5.0	0.2	1	251149	08/18/20	08/18/20	LYZ
m,p-Xylenes	ND		ug/Kg	10	0.4	1	251149	08/18/20	08/18/20	LYZ
o-Xylene	ND		ug/Kg	5.0	0.2	1	251149	08/18/20	08/18/20	LYZ
Styrene	ND		ug/Kg	5.0	0.1	1	251149	08/18/20	08/18/20	LYZ
Bromoform	ND		ug/Kg	5.0	0.2	1	251149	08/18/20	08/18/20	LYZ
Isopropylbenzene	ND		ug/Kg	5.0	0.3	1	251149	08/18/20	08/18/20	LYZ
1,1,2,2-Tetrachloroethane	ND		ug/Kg	5.0	0.3	1	251149	08/18/20	08/18/20	LYZ
1,2,3-Trichloropropane	ND		ug/Kg	5.0	0.2	1	251149	08/18/20	08/18/20	LYZ
Propylbenzene	ND		ug/Kg	5.0	0.2	1	251149	08/18/20	08/18/20	LYZ
Bromobenzene	ND		ug/Kg	5.0	0.3	1	251149	08/18/20	08/18/20	LYZ
1,3,5-Trimethylbenzene	ND		ug/Kg	5.0	0.2	1	251149	08/18/20	08/18/20	LYZ
2-Chlorotoluene	ND		ug/Kg	5.0	0.3	1	251149	08/18/20	08/18/20	LYZ
4-Chlorotoluene	ND		ug/Kg	5.0	0.2	1	251149	08/18/20	08/18/20	LYZ
tert-Butylbenzene	ND		ug/Kg	5.0	0.3	1	251149	08/18/20	08/18/20	LYZ
1,2,4-Trimethylbenzene	ND		ug/Kg	5.0	0.3	1	251149	08/18/20	08/18/20	LYZ
sec-Butylbenzene	ND		ug/Kg	5.0	0.3	1	251149	08/18/20	08/18/20	LYZ
para-Isopropyl Toluene	ND		ug/Kg	5.0	0.3	1	251149	08/18/20	08/18/20	LYZ
1,3-Dichlorobenzene	ND		ug/Kg	5.0	0.2	1	251149	08/18/20	08/18/20	LYZ
1,4-Dichlorobenzene	ND		ug/Kg	5.0	0.2	1	251149	08/18/20	08/18/20	LYZ
n-Butylbenzene	ND		ug/Kg	5.0	0.3	1	251149	08/18/20	08/18/20	LYZ
1,2-Dichlorobenzene	ND		ug/Kg	5.0	0.2	1	251149	08/18/20	08/18/20	LYZ
1,2-Dibromo-3-Chloropropane	ND		ug/Kg	5.0	0.2	1	251149	08/18/20	08/18/20	LYZ
1,2,4-Trichlorobenzene	ND		ug/Kg	5.0	0.3	1	251149	08/18/20	08/18/20	LYZ
Hexachlorobutadiene	ND		ug/Kg	5.0	0.4	1	251149	08/18/20	08/18/20	LYZ
Naphthalene	ND		ug/Kg	5.0	0.2	1	251149	08/18/20	08/18/20	LYZ
1,2,3-Trichlorobenzene	ND		ug/Kg	5.0	0.2	1	251149	08/18/20	08/18/20	LYZ
Xylene (total)	ND		ug/Kg	5.0		1	251149	08/18/20	08/18/20	LYZ
<b>Surrogates</b>				<b>Limits</b>						
Dibromofluoromethane	103%		%REC	70-145		1	251149	08/18/20	08/18/20	LYZ
1,2-Dichloroethane-d4	101%		%REC	70-145		1	251149	08/18/20	08/18/20	LYZ
Toluene-d8	104%		%REC	70-145		1	251149	08/18/20	08/18/20	LYZ
Bromofluorobenzene	100%		%REC	70-145		1	251149	08/18/20	08/18/20	LYZ



## Analysis Results for 432275

**Sample ID: TOC #189 B4-5'**

**Lab ID: 432275-017**

**Collected: 08/14/20 08:37**

**Matrix: Soil**

432275-017 Analyte	Result	Qual	Units	RL	MDL	DF	Batch	Prepared	Analyzed	Chemist
Method: EPA 8015B										
Prep Method: EPA 3580										
GRO C6-C10	ND		mg/Kg	100	40	10	251514	08/22/20	08/25/20	JXS
DRO C10-C28	<b>110</b>		mg/Kg	100	40	10	251514	08/22/20	08/25/20	JXS
ORO C28-C44	<b>460</b>		mg/Kg	100	40	10	251514	08/22/20	08/25/20	JXS
<b>Surrogates</b>				<b>Limits</b>						
n-Triacontane		DO	%REC	70-130		10	251514	08/22/20	08/25/20	JXS
Method: EPA 8260B										
Prep Method: EPA 5030B										
3-Chloropropene	ND		ug/Kg	5.0	0.1	1	251149	08/18/20	08/18/20	LYZ
cis-1,4-Dichloro-2-butene	ND		ug/Kg	5.0	0.2	1	251149	08/18/20	08/18/20	LYZ
trans-1,4-Dichloro-2-butene	ND		ug/Kg	5.0	0.2	1	251149	08/18/20	08/18/20	LYZ
Isopropyl Ether (DIPE)	ND		ug/Kg	5.0	0.2	1	251149	08/18/20	08/18/20	LYZ
Ethyl tert-Butyl Ether (ETBE)	ND		ug/Kg	5.0	0.4	1	251149	08/18/20	08/18/20	LYZ
Methyl tert-Amyl Ether (TAME)	ND		ug/Kg	5.0	0.2	1	251149	08/18/20	08/18/20	LYZ
tert-Butyl Alcohol (TBA)	ND		ug/Kg	10	8.8	1	251149	08/18/20	08/18/20	LYZ
Freon 12	ND		ug/Kg	5.0	0.2	1	251149	08/18/20	08/18/20	LYZ
Chloromethane	ND		ug/Kg	5.0	0.2	1	251149	08/18/20	08/18/20	LYZ
Vinyl Chloride	ND		ug/Kg	5.0	0.1	1	251149	08/18/20	08/18/20	LYZ
Bromomethane	ND		ug/Kg	5.0	0.2	1	251149	08/18/20	08/18/20	LYZ
Chloroethane	ND		ug/Kg	5.0	0.2	1	251149	08/18/20	08/18/20	LYZ
Trichlorofluoromethane	ND		ug/Kg	5.0	0.2	1	251149	08/18/20	08/18/20	LYZ
Acetone	ND		ug/Kg	100	50	1	251149	08/18/20	08/18/20	LYZ
Freon 113	ND		ug/Kg	5.0	0.7	1	251149	08/18/20	08/18/20	LYZ
1,1-Dichloroethene	ND		ug/Kg	5.0	0.2	1	251149	08/18/20	08/18/20	LYZ
Methylene Chloride	<b>1.0</b>	B,J	ug/Kg	5.0	0.2	1	251149	08/18/20	08/18/20	LYZ
MTBE	ND		ug/Kg	5.0	0.2	1	251149	08/18/20	08/18/20	LYZ
trans-1,2-Dichloroethene	ND		ug/Kg	5.0	0.2	1	251149	08/18/20	08/18/20	LYZ
1,1-Dichloroethane	ND		ug/Kg	5.0	0.2	1	251149	08/18/20	08/18/20	LYZ
2-Butanone	<b>6.4</b>	J	ug/Kg	100	0.7	1	251149	08/18/20	08/18/20	LYZ
cis-1,2-Dichloroethene	ND		ug/Kg	5.0	0.2	1	251149	08/18/20	08/18/20	LYZ
2,2-Dichloropropane	ND		ug/Kg	5.0	0.2	1	251149	08/18/20	08/18/20	LYZ
Chloroform	ND		ug/Kg	5.0	0.2	1	251149	08/18/20	08/18/20	LYZ
Bromochloromethane	ND		ug/Kg	5.0	0.2	1	251149	08/18/20	08/18/20	LYZ
1,1,1-Trichloroethane	ND		ug/Kg	5.0	0.2	1	251149	08/18/20	08/18/20	LYZ
1,1-Dichloropropene	ND		ug/Kg	5.0	0.2	1	251149	08/18/20	08/18/20	LYZ
Carbon Tetrachloride	ND		ug/Kg	5.0	0.2	1	251149	08/18/20	08/18/20	LYZ
1,2-Dichloroethane	ND		ug/Kg	5.0	0.1	1	251149	08/18/20	08/18/20	LYZ
Benzene	ND		ug/Kg	5.0	0.2	1	251149	08/18/20	08/18/20	LYZ
Trichloroethene	ND		ug/Kg	5.0	0.2	1	251149	08/18/20	08/18/20	LYZ
1,2-Dichloropropane	ND		ug/Kg	5.0	0.3	1	251149	08/18/20	08/18/20	LYZ
Bromodichloromethane	ND		ug/Kg	5.0	0.2	1	251149	08/18/20	08/18/20	LYZ

## Analysis Results for 432275

432275-017 Analyte	Result	Qual	Units	RL	MDL	DF	Batch	Prepared	Analyzed	Chemist
Dibromomethane	ND		ug/Kg	5.0	0.2	1	251149	08/18/20	08/18/20	LYZ
4-Methyl-2-Pentanone	ND		ug/Kg	5.0	0.2	1	251149	08/18/20	08/18/20	LYZ
cis-1,3-Dichloropropene	ND		ug/Kg	5.0	0.2	1	251149	08/18/20	08/18/20	LYZ
Toluene	1.0	J	ug/Kg	5.0	0.2	1	251149	08/18/20	08/18/20	LYZ
trans-1,3-Dichloropropene	ND		ug/Kg	5.0	0.2	1	251149	08/18/20	08/18/20	LYZ
1,1,2-Trichloroethane	ND		ug/Kg	5.0	0.2	1	251149	08/18/20	08/18/20	LYZ
1,3-Dichloropropane	ND		ug/Kg	5.0	0.2	1	251149	08/18/20	08/18/20	LYZ
Tetrachloroethene	ND		ug/Kg	5.0	0.2	1	251149	08/18/20	08/18/20	LYZ
Dibromochloromethane	ND		ug/Kg	5.0	0.2	1	251149	08/18/20	08/18/20	LYZ
1,2-Dibromoethane	ND		ug/Kg	5.0	0.1	1	251149	08/18/20	08/18/20	LYZ
Chlorobenzene	ND		ug/Kg	5.0	0.2	1	251149	08/18/20	08/18/20	LYZ
1,1,1,2-Tetrachloroethane	ND		ug/Kg	5.0	0.2	1	251149	08/18/20	08/18/20	LYZ
Ethylbenzene	ND		ug/Kg	5.0	0.2	1	251149	08/18/20	08/18/20	LYZ
m,p-Xylenes	ND		ug/Kg	10	0.4	1	251149	08/18/20	08/18/20	LYZ
o-Xylene	ND		ug/Kg	5.0	0.2	1	251149	08/18/20	08/18/20	LYZ
Styrene	ND		ug/Kg	5.0	0.1	1	251149	08/18/20	08/18/20	LYZ
Bromoform	ND		ug/Kg	5.0	0.2	1	251149	08/18/20	08/18/20	LYZ
Isopropylbenzene	ND		ug/Kg	5.0	0.3	1	251149	08/18/20	08/18/20	LYZ
1,1,2,2-Tetrachloroethane	ND		ug/Kg	5.0	0.3	1	251149	08/18/20	08/18/20	LYZ
1,2,3-Trichloropropane	ND		ug/Kg	5.0	0.2	1	251149	08/18/20	08/18/20	LYZ
Propylbenzene	ND		ug/Kg	5.0	0.2	1	251149	08/18/20	08/18/20	LYZ
Bromobenzene	ND		ug/Kg	5.0	0.3	1	251149	08/18/20	08/18/20	LYZ
1,3,5-Trimethylbenzene	ND		ug/Kg	5.0	0.2	1	251149	08/18/20	08/18/20	LYZ
2-Chlorotoluene	ND		ug/Kg	5.0	0.3	1	251149	08/18/20	08/18/20	LYZ
4-Chlorotoluene	ND		ug/Kg	5.0	0.2	1	251149	08/18/20	08/18/20	LYZ
tert-Butylbenzene	ND		ug/Kg	5.0	0.3	1	251149	08/18/20	08/18/20	LYZ
1,2,4-Trimethylbenzene	ND		ug/Kg	5.0	0.3	1	251149	08/18/20	08/18/20	LYZ
sec-Butylbenzene	ND		ug/Kg	5.0	0.3	1	251149	08/18/20	08/18/20	LYZ
para-Isopropyl Toluene	ND		ug/Kg	5.0	0.3	1	251149	08/18/20	08/18/20	LYZ
1,3-Dichlorobenzene	ND		ug/Kg	5.0	0.2	1	251149	08/18/20	08/18/20	LYZ
1,4-Dichlorobenzene	ND		ug/Kg	5.0	0.2	1	251149	08/18/20	08/18/20	LYZ
n-Butylbenzene	ND		ug/Kg	5.0	0.3	1	251149	08/18/20	08/18/20	LYZ
1,2-Dichlorobenzene	ND		ug/Kg	5.0	0.2	1	251149	08/18/20	08/18/20	LYZ
1,2-Dibromo-3-Chloropropane	ND		ug/Kg	5.0	0.2	1	251149	08/18/20	08/18/20	LYZ
1,2,4-Trichlorobenzene	ND		ug/Kg	5.0	0.3	1	251149	08/18/20	08/18/20	LYZ
Hexachlorobutadiene	ND		ug/Kg	5.0	0.4	1	251149	08/18/20	08/18/20	LYZ
Naphthalene	ND		ug/Kg	5.0	0.2	1	251149	08/18/20	08/18/20	LYZ
1,2,3-Trichlorobenzene	ND		ug/Kg	5.0	0.2	1	251149	08/18/20	08/18/20	LYZ
Xylene (total)	ND		ug/Kg	5.0		1	251149	08/18/20	08/18/20	LYZ
<b>Surrogates</b>				<b>Limits</b>						
Dibromofluoromethane	100%		%REC	70-145		1	251149	08/18/20	08/18/20	LYZ
1,2-Dichloroethane-d4	101%		%REC	70-145		1	251149	08/18/20	08/18/20	LYZ
Toluene-d8	106%		%REC	70-145		1	251149	08/18/20	08/18/20	LYZ
Bromofluorobenzene	102%		%REC	70-145		1	251149	08/18/20	08/18/20	LYZ

## Analysis Results for 432275

**Sample ID: TOC #189 B4-10'**

**Lab ID: 432275-018**

**Collected: 08/14/20 08:40**

**Matrix: Soil**

432275-018 Analyte	Result	Qual	Units	RL	MDL	DF	Batch	Prepared	Analyzed	Chemist
Method: EPA 8015B										
Prep Method: EPA 3580										
GRO C6-C10	ND		mg/Kg	10	4.0	1	251514	08/22/20	08/24/20	JXS
DRO C10-C28	<b>57</b>		mg/Kg	10	4.0	1	251514	08/22/20	08/24/20	JXS
ORO C28-C44	<b>110</b>		mg/Kg	10	4.0	1	251514	08/22/20	08/24/20	JXS
<b>Surrogates</b>				<b>Limits</b>						
n-Triacontane	120%		%REC	70-130		1	251514	08/22/20	08/24/20	JXS
Method: EPA 8260B										
Prep Method: EPA 5030B										
3-Chloropropene	ND		ug/Kg	5.0	0.1	1	251149	08/18/20	08/18/20	LYZ
cis-1,4-Dichloro-2-butene	ND		ug/Kg	5.0	0.2	1	251149	08/18/20	08/18/20	LYZ
trans-1,4-Dichloro-2-butene	ND		ug/Kg	5.0	0.2	1	251149	08/18/20	08/18/20	LYZ
Isopropyl Ether (DIPE)	ND		ug/Kg	5.0	0.2	1	251149	08/18/20	08/18/20	LYZ
Ethyl tert-Butyl Ether (ETBE)	ND		ug/Kg	5.0	0.4	1	251149	08/18/20	08/18/20	LYZ
Methyl tert-Amyl Ether (TAME)	ND		ug/Kg	5.0	0.2	1	251149	08/18/20	08/18/20	LYZ
tert-Butyl Alcohol (TBA)	ND		ug/Kg	10	8.8	1	251149	08/18/20	08/18/20	LYZ
Freon 12	ND		ug/Kg	5.0	0.2	1	251149	08/18/20	08/18/20	LYZ
Chloromethane	ND		ug/Kg	5.0	0.2	1	251149	08/18/20	08/18/20	LYZ
Vinyl Chloride	ND		ug/Kg	5.0	0.1	1	251149	08/18/20	08/18/20	LYZ
Bromomethane	ND		ug/Kg	5.0	0.2	1	251149	08/18/20	08/18/20	LYZ
Chloroethane	ND		ug/Kg	5.0	0.2	1	251149	08/18/20	08/18/20	LYZ
Trichlorofluoromethane	ND		ug/Kg	5.0	0.2	1	251149	08/18/20	08/18/20	LYZ
Acetone	ND		ug/Kg	100	50	1	251149	08/18/20	08/18/20	LYZ
Freon 113	ND		ug/Kg	5.0	0.7	1	251149	08/18/20	08/18/20	LYZ
1,1-Dichloroethene	ND		ug/Kg	5.0	0.2	1	251149	08/18/20	08/18/20	LYZ
Methylene Chloride	<b>6.6</b>		ug/Kg	5.0	0.2	1	251149	08/18/20	08/18/20	LYZ
MTBE	ND		ug/Kg	5.0	0.2	1	251149	08/18/20	08/18/20	LYZ
trans-1,2-Dichloroethene	ND		ug/Kg	5.0	0.2	1	251149	08/18/20	08/18/20	LYZ
1,1-Dichloroethane	ND		ug/Kg	5.0	0.2	1	251149	08/18/20	08/18/20	LYZ
2-Butanone	<b>1.8</b>	J	ug/Kg	100	0.7	1	251149	08/18/20	08/18/20	LYZ
cis-1,2-Dichloroethene	ND		ug/Kg	5.0	0.2	1	251149	08/18/20	08/18/20	LYZ
2,2-Dichloropropane	ND		ug/Kg	5.0	0.2	1	251149	08/18/20	08/18/20	LYZ
Chloroform	ND		ug/Kg	5.0	0.2	1	251149	08/18/20	08/18/20	LYZ
Bromochloromethane	ND		ug/Kg	5.0	0.2	1	251149	08/18/20	08/18/20	LYZ
1,1,1-Trichloroethane	ND		ug/Kg	5.0	0.2	1	251149	08/18/20	08/18/20	LYZ
1,1-Dichloropropene	ND		ug/Kg	5.0	0.2	1	251149	08/18/20	08/18/20	LYZ
Carbon Tetrachloride	ND		ug/Kg	5.0	0.2	1	251149	08/18/20	08/18/20	LYZ
1,2-Dichloroethane	ND		ug/Kg	5.0	0.1	1	251149	08/18/20	08/18/20	LYZ
Benzene	ND		ug/Kg	5.0	0.2	1	251149	08/18/20	08/18/20	LYZ
Trichloroethene	ND		ug/Kg	5.0	0.2	1	251149	08/18/20	08/18/20	LYZ
1,2-Dichloropropane	ND		ug/Kg	5.0	0.3	1	251149	08/18/20	08/18/20	LYZ
Bromodichloromethane	ND		ug/Kg	5.0	0.2	1	251149	08/18/20	08/18/20	LYZ

### Analysis Results for 432275

432275-018 Analyte	Result	Qual	Units	RL	MDL	DF	Batch	Prepared	Analyzed	Chemist
Dibromomethane	ND		ug/Kg	5.0	0.2	1	251149	08/18/20	08/18/20	LYZ
4-Methyl-2-Pentanone	ND		ug/Kg	5.0	0.2	1	251149	08/18/20	08/18/20	LYZ
cis-1,3-Dichloropropene	ND		ug/Kg	5.0	0.2	1	251149	08/18/20	08/18/20	LYZ
Toluene	ND		ug/Kg	5.0	0.2	1	251149	08/18/20	08/18/20	LYZ
trans-1,3-Dichloropropene	ND		ug/Kg	5.0	0.2	1	251149	08/18/20	08/18/20	LYZ
1,1,2-Trichloroethane	ND		ug/Kg	5.0	0.2	1	251149	08/18/20	08/18/20	LYZ
1,3-Dichloropropane	ND		ug/Kg	5.0	0.2	1	251149	08/18/20	08/18/20	LYZ
Tetrachloroethene	ND		ug/Kg	5.0	0.2	1	251149	08/18/20	08/18/20	LYZ
Dibromochloromethane	ND		ug/Kg	5.0	0.2	1	251149	08/18/20	08/18/20	LYZ
1,2-Dibromoethane	ND		ug/Kg	5.0	0.1	1	251149	08/18/20	08/18/20	LYZ
Chlorobenzene	ND		ug/Kg	5.0	0.2	1	251149	08/18/20	08/18/20	LYZ
1,1,1,2-Tetrachloroethane	ND		ug/Kg	5.0	0.2	1	251149	08/18/20	08/18/20	LYZ
Ethylbenzene	ND		ug/Kg	5.0	0.2	1	251149	08/18/20	08/18/20	LYZ
m,p-Xylenes	ND		ug/Kg	10	0.4	1	251149	08/18/20	08/18/20	LYZ
o-Xylene	ND		ug/Kg	5.0	0.2	1	251149	08/18/20	08/18/20	LYZ
Styrene	ND		ug/Kg	5.0	0.1	1	251149	08/18/20	08/18/20	LYZ
Bromoform	ND		ug/Kg	5.0	0.2	1	251149	08/18/20	08/18/20	LYZ
Isopropylbenzene	ND		ug/Kg	5.0	0.3	1	251149	08/18/20	08/18/20	LYZ
1,1,2,2-Tetrachloroethane	ND		ug/Kg	5.0	0.3	1	251149	08/18/20	08/18/20	LYZ
1,2,3-Trichloropropane	ND		ug/Kg	5.0	0.2	1	251149	08/18/20	08/18/20	LYZ
Propylbenzene	ND		ug/Kg	5.0	0.2	1	251149	08/18/20	08/18/20	LYZ
Bromobenzene	ND		ug/Kg	5.0	0.3	1	251149	08/18/20	08/18/20	LYZ
1,3,5-Trimethylbenzene	ND		ug/Kg	5.0	0.2	1	251149	08/18/20	08/18/20	LYZ
2-Chlorotoluene	ND		ug/Kg	5.0	0.3	1	251149	08/18/20	08/18/20	LYZ
4-Chlorotoluene	ND		ug/Kg	5.0	0.2	1	251149	08/18/20	08/18/20	LYZ
tert-Butylbenzene	ND		ug/Kg	5.0	0.3	1	251149	08/18/20	08/18/20	LYZ
1,2,4-Trimethylbenzene	ND		ug/Kg	5.0	0.3	1	251149	08/18/20	08/18/20	LYZ
sec-Butylbenzene	ND		ug/Kg	5.0	0.3	1	251149	08/18/20	08/18/20	LYZ
para-Isopropyl Toluene	ND		ug/Kg	5.0	0.3	1	251149	08/18/20	08/18/20	LYZ
1,3-Dichlorobenzene	ND		ug/Kg	5.0	0.2	1	251149	08/18/20	08/18/20	LYZ
1,4-Dichlorobenzene	ND		ug/Kg	5.0	0.2	1	251149	08/18/20	08/18/20	LYZ
n-Butylbenzene	ND		ug/Kg	5.0	0.3	1	251149	08/18/20	08/18/20	LYZ
1,2-Dichlorobenzene	ND		ug/Kg	5.0	0.2	1	251149	08/18/20	08/18/20	LYZ
1,2-Dibromo-3-Chloropropane	ND		ug/Kg	5.0	0.2	1	251149	08/18/20	08/18/20	LYZ
1,2,4-Trichlorobenzene	ND		ug/Kg	5.0	0.3	1	251149	08/18/20	08/18/20	LYZ
Hexachlorobutadiene	ND		ug/Kg	5.0	0.4	1	251149	08/18/20	08/18/20	LYZ
Naphthalene	ND		ug/Kg	5.0	0.2	1	251149	08/18/20	08/18/20	LYZ
1,2,3-Trichlorobenzene	ND		ug/Kg	5.0	0.2	1	251149	08/18/20	08/18/20	LYZ
Xylene (total)	ND		ug/Kg	5.0		1	251149	08/18/20	08/18/20	LYZ
<b>Surrogates</b>				<b>Limits</b>						
Dibromofluoromethane	102%		%REC	70-145		1	251149	08/18/20	08/18/20	LYZ
1,2-Dichloroethane-d4	102%		%REC	70-145		1	251149	08/18/20	08/18/20	LYZ
Toluene-d8	106%		%REC	70-145		1	251149	08/18/20	08/18/20	LYZ
Bromofluorobenzene	97%		%REC	70-145		1	251149	08/18/20	08/18/20	LYZ

## Analysis Results for 432275

<b>Sample ID:</b> TOC #189 B4-15'	<b>Lab ID:</b> 432275-019	<b>Collected:</b> 08/14/20 08:42
<b>Matrix:</b> Soil		

432275-019 Analyte	Result	Qual	Units	RL	MDL	DF	Batch	Prepared	Analyzed	Chemist
Method: EPA 8015B										
Prep Method: EPA 3580										
GRO C6-C10	4.0	J	mg/Kg	10	4.0	1	251514	08/22/20	08/24/20	JXS
DRO C10-C28	24		mg/Kg	10	4.0	1	251514	08/22/20	08/24/20	JXS
ORO C28-C44	38		mg/Kg	10	4.0	1	251514	08/22/20	08/24/20	JXS
<b>Surrogates</b>	<b>Limits</b>									
n-Triacontane	122%		%REC	70-130		1	251514	08/22/20	08/24/20	JXS
Method: EPA 8260B										
Prep Method: EPA 5030B										
3-Chloropropene	ND		ug/Kg	5.0	0.1	1	251149	08/18/20	08/18/20	LYZ
cis-1,4-Dichloro-2-butene	ND		ug/Kg	5.0	0.2	1	251149	08/18/20	08/18/20	LYZ
trans-1,4-Dichloro-2-butene	ND		ug/Kg	5.0	0.2	1	251149	08/18/20	08/18/20	LYZ
Isopropyl Ether (DIPE)	ND		ug/Kg	5.0	0.2	1	251149	08/18/20	08/18/20	LYZ
Ethyl tert-Butyl Ether (ETBE)	ND		ug/Kg	5.0	0.4	1	251149	08/18/20	08/18/20	LYZ
Methyl tert-Amyl Ether (TAME)	ND		ug/Kg	5.0	0.2	1	251149	08/18/20	08/18/20	LYZ
tert-Butyl Alcohol (TBA)	ND		ug/Kg	10	8.8	1	251149	08/18/20	08/18/20	LYZ
Freon 12	ND		ug/Kg	5.0	0.2	1	251149	08/18/20	08/18/20	LYZ
Chloromethane	ND		ug/Kg	5.0	0.2	1	251149	08/18/20	08/18/20	LYZ
Vinyl Chloride	ND		ug/Kg	5.0	0.1	1	251149	08/18/20	08/18/20	LYZ
Bromomethane	ND		ug/Kg	5.0	0.2	1	251149	08/18/20	08/18/20	LYZ
Chloroethane	ND		ug/Kg	5.0	0.2	1	251149	08/18/20	08/18/20	LYZ
Trichlorofluoromethane	ND		ug/Kg	5.0	0.2	1	251149	08/18/20	08/18/20	LYZ
Acetone	ND		ug/Kg	100	50	1	251149	08/18/20	08/18/20	LYZ
Freon 113	ND		ug/Kg	5.0	0.7	1	251149	08/18/20	08/18/20	LYZ
1,1-Dichloroethene	ND		ug/Kg	5.0	0.2	1	251149	08/18/20	08/18/20	LYZ
Methylene Chloride	3.3	B,J	ug/Kg	5.0	0.2	1	251149	08/18/20	08/18/20	LYZ
MTBE	ND		ug/Kg	5.0	0.2	1	251149	08/18/20	08/18/20	LYZ
trans-1,2-Dichloroethene	ND		ug/Kg	5.0	0.2	1	251149	08/18/20	08/18/20	LYZ
1,1-Dichloroethane	ND		ug/Kg	5.0	0.2	1	251149	08/18/20	08/18/20	LYZ
2-Butanone	6.0	J	ug/Kg	100	0.7	1	251149	08/18/20	08/18/20	LYZ
cis-1,2-Dichloroethene	ND		ug/Kg	5.0	0.2	1	251149	08/18/20	08/18/20	LYZ
2,2-Dichloropropane	ND		ug/Kg	5.0	0.2	1	251149	08/18/20	08/18/20	LYZ
Chloroform	ND		ug/Kg	5.0	0.2	1	251149	08/18/20	08/18/20	LYZ
Bromochloromethane	ND		ug/Kg	5.0	0.2	1	251149	08/18/20	08/18/20	LYZ
1,1,1-Trichloroethane	ND		ug/Kg	5.0	0.2	1	251149	08/18/20	08/18/20	LYZ
1,1-Dichloropropene	ND		ug/Kg	5.0	0.2	1	251149	08/18/20	08/18/20	LYZ
Carbon Tetrachloride	ND		ug/Kg	5.0	0.2	1	251149	08/18/20	08/18/20	LYZ
1,2-Dichloroethane	ND		ug/Kg	5.0	0.1	1	251149	08/18/20	08/18/20	LYZ
Benzene	ND		ug/Kg	5.0	0.2	1	251149	08/18/20	08/18/20	LYZ
Trichloroethene	ND		ug/Kg	5.0	0.2	1	251149	08/18/20	08/18/20	LYZ
1,2-Dichloropropane	ND		ug/Kg	5.0	0.3	1	251149	08/18/20	08/18/20	LYZ
Bromodichloromethane	ND		ug/Kg	5.0	0.2	1	251149	08/18/20	08/18/20	LYZ

### Analysis Results for 432275

432275-019 Analyte	Result	Qual	Units	RL	MDL	DF	Batch	Prepared	Analyzed	Chemist
Dibromomethane	ND		ug/Kg	5.0	0.2	1	251149	08/18/20	08/18/20	LYZ
4-Methyl-2-Pentanone	ND		ug/Kg	5.0	0.2	1	251149	08/18/20	08/18/20	LYZ
cis-1,3-Dichloropropene	ND		ug/Kg	5.0	0.2	1	251149	08/18/20	08/18/20	LYZ
Toluene	ND		ug/Kg	5.0	0.2	1	251149	08/18/20	08/18/20	LYZ
trans-1,3-Dichloropropene	ND		ug/Kg	5.0	0.2	1	251149	08/18/20	08/18/20	LYZ
1,1,2-Trichloroethane	ND		ug/Kg	5.0	0.2	1	251149	08/18/20	08/18/20	LYZ
1,3-Dichloropropane	ND		ug/Kg	5.0	0.2	1	251149	08/18/20	08/18/20	LYZ
Tetrachloroethene	ND		ug/Kg	5.0	0.2	1	251149	08/18/20	08/18/20	LYZ
Dibromochloromethane	ND		ug/Kg	5.0	0.2	1	251149	08/18/20	08/18/20	LYZ
1,2-Dibromoethane	ND		ug/Kg	5.0	0.1	1	251149	08/18/20	08/18/20	LYZ
Chlorobenzene	ND		ug/Kg	5.0	0.2	1	251149	08/18/20	08/18/20	LYZ
1,1,1,2-Tetrachloroethane	ND		ug/Kg	5.0	0.2	1	251149	08/18/20	08/18/20	LYZ
Ethylbenzene	ND		ug/Kg	5.0	0.2	1	251149	08/18/20	08/18/20	LYZ
m,p-Xylenes	ND		ug/Kg	10	0.4	1	251149	08/18/20	08/18/20	LYZ
o-Xylene	ND		ug/Kg	5.0	0.2	1	251149	08/18/20	08/18/20	LYZ
Styrene	ND		ug/Kg	5.0	0.1	1	251149	08/18/20	08/18/20	LYZ
Bromoform	ND		ug/Kg	5.0	0.2	1	251149	08/18/20	08/18/20	LYZ
Isopropylbenzene	ND		ug/Kg	5.0	0.3	1	251149	08/18/20	08/18/20	LYZ
1,1,2,2-Tetrachloroethane	ND		ug/Kg	5.0	0.3	1	251149	08/18/20	08/18/20	LYZ
1,2,3-Trichloropropane	ND		ug/Kg	5.0	0.2	1	251149	08/18/20	08/18/20	LYZ
Propylbenzene	ND		ug/Kg	5.0	0.2	1	251149	08/18/20	08/18/20	LYZ
Bromobenzene	ND		ug/Kg	5.0	0.3	1	251149	08/18/20	08/18/20	LYZ
1,3,5-Trimethylbenzene	ND		ug/Kg	5.0	0.2	1	251149	08/18/20	08/18/20	LYZ
2-Chlorotoluene	ND		ug/Kg	5.0	0.3	1	251149	08/18/20	08/18/20	LYZ
4-Chlorotoluene	ND		ug/Kg	5.0	0.2	1	251149	08/18/20	08/18/20	LYZ
tert-Butylbenzene	ND		ug/Kg	5.0	0.3	1	251149	08/18/20	08/18/20	LYZ
1,2,4-Trimethylbenzene	ND		ug/Kg	5.0	0.3	1	251149	08/18/20	08/18/20	LYZ
sec-Butylbenzene	1.2	J	ug/Kg	5.0	0.3	1	251149	08/18/20	08/18/20	LYZ
para-Isopropyl Toluene	ND		ug/Kg	5.0	0.3	1	251149	08/18/20	08/18/20	LYZ
1,3-Dichlorobenzene	ND		ug/Kg	5.0	0.2	1	251149	08/18/20	08/18/20	LYZ
1,4-Dichlorobenzene	ND		ug/Kg	5.0	0.2	1	251149	08/18/20	08/18/20	LYZ
n-Butylbenzene	0.7	J	ug/Kg	5.0	0.3	1	251149	08/18/20	08/18/20	LYZ
1,2-Dichlorobenzene	ND		ug/Kg	5.0	0.2	1	251149	08/18/20	08/18/20	LYZ
1,2-Dibromo-3-Chloropropane	ND		ug/Kg	5.0	0.2	1	251149	08/18/20	08/18/20	LYZ
1,2,4-Trichlorobenzene	ND		ug/Kg	5.0	0.3	1	251149	08/18/20	08/18/20	LYZ
Hexachlorobutadiene	ND		ug/Kg	5.0	0.4	1	251149	08/18/20	08/18/20	LYZ
Naphthalene	ND		ug/Kg	5.0	0.2	1	251149	08/18/20	08/18/20	LYZ
1,2,3-Trichlorobenzene	ND		ug/Kg	5.0	0.2	1	251149	08/18/20	08/18/20	LYZ
Xylene (total)	ND		ug/Kg	5.0		1	251149	08/18/20	08/18/20	LYZ
<b>Surrogates</b>				<b>Limits</b>						
Dibromofluoromethane	102%		%REC	70-145		1	251149	08/18/20	08/18/20	LYZ
1,2-Dichloroethane-d4	101%		%REC	70-145		1	251149	08/18/20	08/18/20	LYZ
Toluene-d8	104%		%REC	70-145		1	251149	08/18/20	08/18/20	LYZ
Bromofluorobenzene	95%		%REC	70-145		1	251149	08/18/20	08/18/20	LYZ

## Analysis Results for 432275

<b>Sample ID:</b> TOC #189 B4-20'	<b>Lab ID:</b> 432275-020	<b>Collected:</b> 08/14/20 08:50
<b>Matrix:</b> Soil		

432275-020 Analyte	Result	Qual	Units	RL	MDL	DF	Batch	Prepared	Analyzed	Chemist
Method: EPA 8015B										
Prep Method: EPA 3580										
GRO C6-C10	9.9	J	mg/Kg	20	7.9	2	251514	08/22/20	08/25/20	JXS
DRO C10-C28	120		mg/Kg	20	7.9	2	251514	08/22/20	08/25/20	JXS
ORO C28-C44	230		mg/Kg	20	7.9	2	251514	08/22/20	08/25/20	JXS
<b>Surrogates</b>	<b>Limits</b>									
n-Triacontane	124%		%REC	70-130		2	251514	08/22/20	08/25/20	JXS
Method: EPA 8260B										
Prep Method: EPA 5030B										
3-Chloropropene	ND		ug/Kg	5.0	0.1	1	251149	08/18/20	08/18/20	LYZ
cis-1,4-Dichloro-2-butene	ND		ug/Kg	5.0	0.2	1	251149	08/18/20	08/18/20	LYZ
trans-1,4-Dichloro-2-butene	ND		ug/Kg	5.0	0.2	1	251149	08/18/20	08/18/20	LYZ
Isopropyl Ether (DIPE)	ND		ug/Kg	5.0	0.2	1	251149	08/18/20	08/18/20	LYZ
Ethyl tert-Butyl Ether (ETBE)	ND		ug/Kg	5.0	0.4	1	251149	08/18/20	08/18/20	LYZ
Methyl tert-Amyl Ether (TAME)	ND		ug/Kg	5.0	0.2	1	251149	08/18/20	08/18/20	LYZ
tert-Butyl Alcohol (TBA)	ND		ug/Kg	10	8.8	1	251149	08/18/20	08/18/20	LYZ
Freon 12	ND		ug/Kg	5.0	0.2	1	251149	08/18/20	08/18/20	LYZ
Chloromethane	ND		ug/Kg	5.0	0.2	1	251149	08/18/20	08/18/20	LYZ
Vinyl Chloride	ND		ug/Kg	5.0	0.1	1	251149	08/18/20	08/18/20	LYZ
Bromomethane	ND		ug/Kg	5.0	0.2	1	251149	08/18/20	08/18/20	LYZ
Chloroethane	ND		ug/Kg	5.0	0.2	1	251149	08/18/20	08/18/20	LYZ
Trichlorofluoromethane	ND		ug/Kg	5.0	0.2	1	251149	08/18/20	08/18/20	LYZ
Acetone	ND		ug/Kg	100	50	1	251149	08/18/20	08/18/20	LYZ
Freon 113	ND		ug/Kg	5.0	0.7	1	251149	08/18/20	08/18/20	LYZ
1,1-Dichloroethene	ND		ug/Kg	5.0	0.2	1	251149	08/18/20	08/18/20	LYZ
Methylene Chloride	4.2	J	ug/Kg	5.0	0.2	1	251149	08/18/20	08/18/20	LYZ
MTBE	ND		ug/Kg	5.0	0.2	1	251149	08/18/20	08/18/20	LYZ
trans-1,2-Dichloroethene	ND		ug/Kg	5.0	0.2	1	251149	08/18/20	08/18/20	LYZ
1,1-Dichloroethane	ND		ug/Kg	5.0	0.2	1	251149	08/18/20	08/18/20	LYZ
2-Butanone	7.4	J	ug/Kg	100	0.7	1	251149	08/18/20	08/18/20	LYZ
cis-1,2-Dichloroethene	ND		ug/Kg	5.0	0.2	1	251149	08/18/20	08/18/20	LYZ
2,2-Dichloropropane	ND		ug/Kg	5.0	0.2	1	251149	08/18/20	08/18/20	LYZ
Chloroform	0.5	J	ug/Kg	5.0	0.2	1	251149	08/18/20	08/18/20	LYZ
Bromochloromethane	ND		ug/Kg	5.0	0.2	1	251149	08/18/20	08/18/20	LYZ
1,1,1-Trichloroethane	ND		ug/Kg	5.0	0.2	1	251149	08/18/20	08/18/20	LYZ
1,1-Dichloropropene	ND		ug/Kg	5.0	0.2	1	251149	08/18/20	08/18/20	LYZ
Carbon Tetrachloride	ND		ug/Kg	5.0	0.2	1	251149	08/18/20	08/18/20	LYZ
1,2-Dichloroethane	ND		ug/Kg	5.0	0.1	1	251149	08/18/20	08/18/20	LYZ
Benzene	ND		ug/Kg	5.0	0.2	1	251149	08/18/20	08/18/20	LYZ
Trichloroethene	ND		ug/Kg	5.0	0.2	1	251149	08/18/20	08/18/20	LYZ
1,2-Dichloropropane	ND		ug/Kg	5.0	0.3	1	251149	08/18/20	08/18/20	LYZ
Bromodichloromethane	ND		ug/Kg	5.0	0.2	1	251149	08/18/20	08/18/20	LYZ



## Analysis Results for 432275

432275-020 Analyte	Result	Qual	Units	RL	MDL	DF	Batch	Prepared	Analyzed	Chemist
Dibromomethane	ND		ug/Kg	5.0	0.2	1	251149	08/18/20	08/18/20	LYZ
4-Methyl-2-Pentanone	ND		ug/Kg	5.0	0.2	1	251149	08/18/20	08/18/20	LYZ
cis-1,3-Dichloropropene	ND		ug/Kg	5.0	0.2	1	251149	08/18/20	08/18/20	LYZ
Toluene	<b>0.2</b>	J	ug/Kg	5.0	0.2	1	251149	08/18/20	08/18/20	LYZ
trans-1,3-Dichloropropene	ND		ug/Kg	5.0	0.2	1	251149	08/18/20	08/18/20	LYZ
1,1,2-Trichloroethane	ND		ug/Kg	5.0	0.2	1	251149	08/18/20	08/18/20	LYZ
1,3-Dichloropropane	ND		ug/Kg	5.0	0.2	1	251149	08/18/20	08/18/20	LYZ
Tetrachloroethene	ND		ug/Kg	5.0	0.2	1	251149	08/18/20	08/18/20	LYZ
Dibromochloromethane	ND		ug/Kg	5.0	0.2	1	251149	08/18/20	08/18/20	LYZ
1,2-Dibromoethane	ND		ug/Kg	5.0	0.1	1	251149	08/18/20	08/18/20	LYZ
Chlorobenzene	ND		ug/Kg	5.0	0.2	1	251149	08/18/20	08/18/20	LYZ
1,1,1,2-Tetrachloroethane	ND		ug/Kg	5.0	0.2	1	251149	08/18/20	08/18/20	LYZ
Ethylbenzene	ND		ug/Kg	5.0	0.2	1	251149	08/18/20	08/18/20	LYZ
m,p-Xylenes	ND		ug/Kg	10	0.4	1	251149	08/18/20	08/18/20	LYZ
o-Xylene	ND		ug/Kg	5.0	0.2	1	251149	08/18/20	08/18/20	LYZ
Styrene	ND		ug/Kg	5.0	0.1	1	251149	08/18/20	08/18/20	LYZ
Bromoform	ND		ug/Kg	5.0	0.2	1	251149	08/18/20	08/18/20	LYZ
Isopropylbenzene	<b>0.6</b>	J	ug/Kg	5.0	0.3	1	251149	08/18/20	08/18/20	LYZ
1,1,2,2-Tetrachloroethane	ND		ug/Kg	5.0	0.3	1	251149	08/18/20	08/18/20	LYZ
1,2,3-Trichloropropane	ND		ug/Kg	5.0	0.2	1	251149	08/18/20	08/18/20	LYZ
Propylbenzene	<b>0.9</b>	J	ug/Kg	5.0	0.2	1	251149	08/18/20	08/18/20	LYZ
Bromobenzene	ND		ug/Kg	5.0	0.3	1	251149	08/18/20	08/18/20	LYZ
1,3,5-Trimethylbenzene	ND		ug/Kg	5.0	0.2	1	251149	08/18/20	08/18/20	LYZ
2-Chlorotoluene	ND		ug/Kg	5.0	0.3	1	251149	08/18/20	08/18/20	LYZ
4-Chlorotoluene	ND		ug/Kg	5.0	0.2	1	251149	08/18/20	08/18/20	LYZ
tert-Butylbenzene	ND		ug/Kg	5.0	0.3	1	251149	08/18/20	08/18/20	LYZ
1,2,4-Trimethylbenzene	ND		ug/Kg	5.0	0.3	1	251149	08/18/20	08/18/20	LYZ
sec-Butylbenzene	<b>4.4</b>	J	ug/Kg	5.0	0.3	1	251149	08/18/20	08/18/20	LYZ
para-Isopropyl Toluene	ND		ug/Kg	5.0	0.3	1	251149	08/18/20	08/18/20	LYZ
1,3-Dichlorobenzene	ND		ug/Kg	5.0	0.2	1	251149	08/18/20	08/18/20	LYZ
1,4-Dichlorobenzene	ND		ug/Kg	5.0	0.2	1	251149	08/18/20	08/18/20	LYZ
n-Butylbenzene	<b>1.0</b>	J	ug/Kg	5.0	0.3	1	251149	08/18/20	08/18/20	LYZ
1,2-Dichlorobenzene	ND		ug/Kg	5.0	0.2	1	251149	08/18/20	08/18/20	LYZ
1,2-Dibromo-3-Chloropropane	ND		ug/Kg	5.0	0.2	1	251149	08/18/20	08/18/20	LYZ
1,2,4-Trichlorobenzene	ND		ug/Kg	5.0	0.3	1	251149	08/18/20	08/18/20	LYZ
Hexachlorobutadiene	ND		ug/Kg	5.0	0.4	1	251149	08/18/20	08/18/20	LYZ
Naphthalene	ND		ug/Kg	5.0	0.2	1	251149	08/18/20	08/18/20	LYZ
1,2,3-Trichlorobenzene	ND		ug/Kg	5.0	0.2	1	251149	08/18/20	08/18/20	LYZ
Xylene (total)	ND		ug/Kg	5.0		1	251149	08/18/20	08/18/20	LYZ
<b>Surrogates</b>				<b>Limits</b>						
Dibromofluoromethane	100%		%REC	70-145		1	251149	08/18/20	08/18/20	LYZ
1,2-Dichloroethane-d4	98%		%REC	70-145		1	251149	08/18/20	08/18/20	LYZ
Toluene-d8	105%		%REC	70-145		1	251149	08/18/20	08/18/20	LYZ
Bromofluorobenzene	98%		%REC	70-145		1	251149	08/18/20	08/18/20	LYZ



## Analysis Results for 432275

**Sample ID: TOC #189 B5-2'**

**Lab ID: 432275-021**

**Collected: 08/14/20 09:06**

**Matrix: Soil**

432275-021 Analyte	Result	Qual	Units	RL	MDL	DF	Batch	Prepared	Analyzed	Chemist
Method: EPA 8015B										
Prep Method: EPA 3580										
GRO C6-C10	ND		mg/Kg	20	8.0	2	251509	08/22/20	08/22/20	MES
DRO C10-C28	11	J	mg/Kg	20	8.0	2	251509	08/22/20	08/22/20	MES
ORO C28-C44	49		mg/Kg	20	8.0	2	251509	08/22/20	08/22/20	MES
<b>Surrogates</b>				<b>Limits</b>						
n-Triacontane	109%		%REC	70-130		2	251509	08/22/20	08/22/20	MES
Method: EPA 8260B										
Prep Method: EPA 5030B										
3-Chloropropene	ND		ug/Kg	5.0	0.3	1	251359	08/20/20	08/20/20	JTB
cis-1,4-Dichloro-2-butene	ND		ug/Kg	5.0	0.5	1	251359	08/20/20	08/20/20	JTB
trans-1,4-Dichloro-2-butene	ND		ug/Kg	5.0	0.9	1	251359	08/20/20	08/20/20	JTB
Isopropyl Ether (DIPE)	ND		ug/Kg	5.0	0.3	1	251359	08/20/20	08/20/20	JTB
Ethyl tert-Butyl Ether (ETBE)	ND		ug/Kg	5.0	0.5	1	251359	08/20/20	08/20/20	JTB
Methyl tert-Amyl Ether (TAME)	ND		ug/Kg	5.0	0.7	1	251359	08/20/20	08/20/20	JTB
tert-Butyl Alcohol (TBA)	ND		ug/Kg	10	8.8	1	251359	08/20/20	08/20/20	JTB
Freon 12	ND		ug/Kg	5.0	0.4	1	251359	08/20/20	08/20/20	JTB
Chloromethane	ND		ug/Kg	5.0	0.4	1	251359	08/20/20	08/20/20	JTB
Vinyl Chloride	ND		ug/Kg	5.0	0.4	1	251359	08/20/20	08/20/20	JTB
Bromomethane	ND		ug/Kg	5.0	0.3	1	251359	08/20/20	08/20/20	JTB
Chloroethane	ND		ug/Kg	5.0	0.3	1	251359	08/20/20	08/20/20	JTB
Trichlorofluoromethane	ND		ug/Kg	5.0	0.3	1	251359	08/20/20	08/20/20	JTB
Acetone	ND		ug/Kg	100	50	1	251359	08/20/20	08/20/20	JTB
Freon 113	ND		ug/Kg	5.0	0.7	1	251359	08/20/20	08/20/20	JTB
1,1-Dichloroethene	ND		ug/Kg	5.0	0.2	1	251359	08/20/20	08/20/20	JTB
Methylene Chloride	3.3	J	ug/Kg	5.0	0.7	1	251359	08/20/20	08/20/20	JTB
MTBE	ND		ug/Kg	5.0	0.4	1	251359	08/20/20	08/20/20	JTB
trans-1,2-Dichloroethene	ND		ug/Kg	5.0	0.4	1	251359	08/20/20	08/20/20	JTB
1,1-Dichloroethane	ND		ug/Kg	5.0	0.4	1	251359	08/20/20	08/20/20	JTB
2-Butanone	ND		ug/Kg	100	3.2	1	251359	08/20/20	08/20/20	JTB
cis-1,2-Dichloroethene	2.1	J	ug/Kg	5.0	0.5	1	251359	08/20/20	08/20/20	JTB
2,2-Dichloropropane	ND		ug/Kg	5.0	0.5	1	251359	08/20/20	08/20/20	JTB
Chloroform	ND		ug/Kg	5.0	0.4	1	251359	08/20/20	08/20/20	JTB
Bromochloromethane	ND		ug/Kg	5.0	0.4	1	251359	08/20/20	08/20/20	JTB
1,1,1-Trichloroethane	ND		ug/Kg	5.0	0.5	1	251359	08/20/20	08/20/20	JTB
1,1-Dichloropropene	ND		ug/Kg	5.0	0.4	1	251359	08/20/20	08/20/20	JTB
Carbon Tetrachloride	ND		ug/Kg	5.0	0.3	1	251359	08/20/20	08/20/20	JTB
1,2-Dichloroethane	ND		ug/Kg	5.0	0.5	1	251359	08/20/20	08/20/20	JTB
Benzene	ND		ug/Kg	5.0	0.2	1	251359	08/20/20	08/20/20	JTB
Trichloroethene	2.2	J	ug/Kg	5.0	0.5	1	251359	08/20/20	08/20/20	JTB
1,2-Dichloropropane	ND		ug/Kg	5.0	0.6	1	251359	08/20/20	08/20/20	JTB
Bromodichloromethane	ND		ug/Kg	5.0	0.5	1	251359	08/20/20	08/20/20	JTB

## Analysis Results for 432275

432275-021 Analyte	Result	Qual	Units	RL	MDL	DF	Batch	Prepared	Analyzed	Chemist
Dibromomethane	ND		ug/Kg	5.0	0.6	1	251359	08/20/20	08/20/20	JTB
4-Methyl-2-Pentanone	ND		ug/Kg	5.0	1.9	1	251359	08/20/20	08/20/20	JTB
cis-1,3-Dichloropropene	ND		ug/Kg	5.0	0.3	1	251359	08/20/20	08/20/20	JTB
Toluene	ND		ug/Kg	5.0	0.5	1	251359	08/20/20	08/20/20	JTB
trans-1,3-Dichloropropene	ND		ug/Kg	5.0	0.4	1	251359	08/20/20	08/20/20	JTB
1,1,2-Trichloroethane	ND		ug/Kg	5.0	0.6	1	251359	08/20/20	08/20/20	JTB
1,3-Dichloropropane	ND		ug/Kg	5.0	0.5	1	251359	08/20/20	08/20/20	JTB
Tetrachloroethene	130		ug/Kg	5.0	0.6	1	251359	08/20/20	08/20/20	JTB
Dibromochloromethane	ND		ug/Kg	5.0	0.4	1	251359	08/20/20	08/20/20	JTB
1,2-Dibromoethane	ND		ug/Kg	5.0	0.5	1	251359	08/20/20	08/20/20	JTB
Chlorobenzene	ND		ug/Kg	5.0	0.3	1	251359	08/20/20	08/20/20	JTB
1,1,1,2-Tetrachloroethane	ND		ug/Kg	5.0	0.5	1	251359	08/20/20	08/20/20	JTB
Ethylbenzene	ND		ug/Kg	5.0	0.4	1	251359	08/20/20	08/20/20	JTB
m,p-Xylenes	ND		ug/Kg	10	0.8	1	251359	08/20/20	08/20/20	JTB
o-Xylene	ND		ug/Kg	5.0	0.3	1	251359	08/20/20	08/20/20	JTB
Styrene	ND		ug/Kg	5.0	0.5	1	251359	08/20/20	08/20/20	JTB
Bromoform	ND		ug/Kg	5.0	0.5	1	251359	08/20/20	08/20/20	JTB
Isopropylbenzene	ND		ug/Kg	5.0	0.4	1	251359	08/20/20	08/20/20	JTB
1,1,2,2-Tetrachloroethane	ND		ug/Kg	5.0	0.4	1	251359	08/20/20	08/20/20	JTB
1,2,3-Trichloropropane	ND		ug/Kg	5.0	0.7	1	251359	08/20/20	08/20/20	JTB
Propylbenzene	ND		ug/Kg	5.0	0.4	1	251359	08/20/20	08/20/20	JTB
Bromobenzene	ND		ug/Kg	5.0	0.3	1	251359	08/20/20	08/20/20	JTB
1,3,5-Trimethylbenzene	ND		ug/Kg	5.0	0.4	1	251359	08/20/20	08/20/20	JTB
2-Chlorotoluene	ND		ug/Kg	5.0	0.5	1	251359	08/20/20	08/20/20	JTB
4-Chlorotoluene	ND		ug/Kg	5.0	0.5	1	251359	08/20/20	08/20/20	JTB
tert-Butylbenzene	ND		ug/Kg	5.0	0.3	1	251359	08/20/20	08/20/20	JTB
1,2,4-Trimethylbenzene	ND		ug/Kg	5.0	0.5	1	251359	08/20/20	08/20/20	JTB
sec-Butylbenzene	ND		ug/Kg	5.0	0.5	1	251359	08/20/20	08/20/20	JTB
para-Isopropyl Toluene	ND		ug/Kg	5.0	0.5	1	251359	08/20/20	08/20/20	JTB
1,3-Dichlorobenzene	ND		ug/Kg	5.0	0.5	1	251359	08/20/20	08/20/20	JTB
1,4-Dichlorobenzene	ND		ug/Kg	5.0	0.5	1	251359	08/20/20	08/20/20	JTB
n-Butylbenzene	ND		ug/Kg	5.0	0.7	1	251359	08/20/20	08/20/20	JTB
1,2-Dichlorobenzene	ND		ug/Kg	5.0	0.5	1	251359	08/20/20	08/20/20	JTB
1,2-Dibromo-3-Chloropropane	ND		ug/Kg	5.0	0.6	1	251359	08/20/20	08/20/20	JTB
1,2,4-Trichlorobenzene	ND		ug/Kg	5.0	0.9	1	251359	08/20/20	08/20/20	JTB
Hexachlorobutadiene	ND		ug/Kg	5.0	0.6	1	251359	08/20/20	08/20/20	JTB
Naphthalene	ND		ug/Kg	5.0	0.9	1	251359	08/20/20	08/20/20	JTB
1,2,3-Trichlorobenzene	ND		ug/Kg	5.0	0.5	1	251359	08/20/20	08/20/20	JTB
Xylene (total)	ND		ug/Kg	5.0		1	251359	08/20/20	08/20/20	JTB
<b>Surrogates</b>				<b>Limits</b>						
Dibromofluoromethane	106%		%REC	70-145	1.3	1	251359	08/20/20	08/20/20	JTB
1,2-Dichloroethane-d4	116%		%REC	70-145		1	251359	08/20/20	08/20/20	JTB
Toluene-d8	99%		%REC	70-145		1	251359	08/20/20	08/20/20	JTB
Bromofluorobenzene	97%		%REC	70-145	1.5	1	251359	08/20/20	08/20/20	JTB

## Analysis Results for 432275

Sample ID: TOC #189 B5-5'

Lab ID: 432275-022

Collected: 08/14/20 09:08

Matrix: Soil

432275-022 Analyte	Result	Qual	Units	RL	MDL	DF	Batch	Prepared	Analyzed	Chemist
Method: EPA 8015B										
Prep Method: EPA 3580										
GRO C6-C10	ND		mg/Kg	10	4.0	1	251509	08/22/20	08/22/20	JXS
DRO C10-C28	ND		mg/Kg	10	4.0	1	251509	08/22/20	08/22/20	JXS
ORO C28-C44	ND		mg/Kg	10	4.0	1	251509	08/22/20	08/22/20	JXS
<b>Surrogates</b>				<b>Limits</b>						
n-Triacontane	107%		%REC	70-130		1	251509	08/22/20	08/22/20	JXS
Method: EPA 8260B										
Prep Method: EPA 5030B										
3-Chloropropene	ND		ug/Kg	5.0	0.3	1	251359	08/20/20	08/20/20	JTB
cis-1,4-Dichloro-2-butene	ND		ug/Kg	5.0	0.5	1	251359	08/20/20	08/20/20	JTB
trans-1,4-Dichloro-2-butene	ND		ug/Kg	5.0	0.9	1	251359	08/20/20	08/20/20	JTB
Isopropyl Ether (DIPE)	ND		ug/Kg	5.0	0.3	1	251359	08/20/20	08/20/20	JTB
Ethyl tert-Butyl Ether (ETBE)	ND		ug/Kg	5.0	0.5	1	251359	08/20/20	08/20/20	JTB
Methyl tert-Amyl Ether (TAME)	ND		ug/Kg	5.0	0.7	1	251359	08/20/20	08/20/20	JTB
tert-Butyl Alcohol (TBA)	ND		ug/Kg	10	8.8	1	251359	08/20/20	08/20/20	JTB
Freon 12	ND		ug/Kg	5.0	0.4	1	251359	08/20/20	08/20/20	JTB
Chloromethane	ND		ug/Kg	5.0	0.4	1	251359	08/20/20	08/20/20	JTB
Vinyl Chloride	ND		ug/Kg	5.0	0.4	1	251359	08/20/20	08/20/20	JTB
Bromomethane	ND		ug/Kg	5.0	0.3	1	251359	08/20/20	08/20/20	JTB
Chloroethane	ND		ug/Kg	5.0	0.3	1	251359	08/20/20	08/20/20	JTB
Trichlorofluoromethane	ND		ug/Kg	5.0	0.3	1	251359	08/20/20	08/20/20	JTB
Acetone	ND		ug/Kg	100	50	1	251359	08/20/20	08/20/20	JTB
Freon 113	ND		ug/Kg	5.0	0.7	1	251359	08/20/20	08/20/20	JTB
1,1-Dichloroethene	ND		ug/Kg	5.0	0.2	1	251359	08/20/20	08/20/20	JTB
Methylene Chloride	ND		ug/Kg	5.0	0.7	1	251359	08/20/20	08/20/20	JTB
MTBE	ND		ug/Kg	5.0	0.4	1	251359	08/20/20	08/20/20	JTB
trans-1,2-Dichloroethene	ND		ug/Kg	5.0	0.4	1	251359	08/20/20	08/20/20	JTB
1,1-Dichloroethane	ND		ug/Kg	5.0	0.4	1	251359	08/20/20	08/20/20	JTB
2-Butanone	ND		ug/Kg	100	3.2	1	251359	08/20/20	08/20/20	JTB
cis-1,2-Dichloroethene	ND		ug/Kg	5.0	0.5	1	251359	08/20/20	08/20/20	JTB
2,2-Dichloropropane	ND		ug/Kg	5.0	0.5	1	251359	08/20/20	08/20/20	JTB
Chloroform	ND		ug/Kg	5.0	0.4	1	251359	08/20/20	08/20/20	JTB
Bromochloromethane	ND		ug/Kg	5.0	0.4	1	251359	08/20/20	08/20/20	JTB
1,1,1-Trichloroethane	ND		ug/Kg	5.0	0.5	1	251359	08/20/20	08/20/20	JTB
1,1-Dichloropropene	ND		ug/Kg	5.0	0.4	1	251359	08/20/20	08/20/20	JTB
Carbon Tetrachloride	ND		ug/Kg	5.0	0.3	1	251359	08/20/20	08/20/20	JTB
1,2-Dichloroethane	ND		ug/Kg	5.0	0.5	1	251359	08/20/20	08/20/20	JTB
Benzene	ND		ug/Kg	5.0	0.2	1	251359	08/20/20	08/20/20	JTB
Trichloroethene	ND		ug/Kg	5.0	0.5	1	251359	08/20/20	08/20/20	JTB
1,2-Dichloropropane	ND		ug/Kg	5.0	0.6	1	251359	08/20/20	08/20/20	JTB
Bromodichloromethane	ND		ug/Kg	5.0	0.5	1	251359	08/20/20	08/20/20	JTB

### Analysis Results for 432275

432275-022 Analyte	Result	Qual	Units	RL	MDL	DF	Batch	Prepared	Analyzed	Chemist
Dibromomethane	ND		ug/Kg	5.0	0.6	1	251359	08/20/20	08/20/20	JTB
4-Methyl-2-Pentanone	ND		ug/Kg	5.0	1.9	1	251359	08/20/20	08/20/20	JTB
cis-1,3-Dichloropropene	ND		ug/Kg	5.0	0.3	1	251359	08/20/20	08/20/20	JTB
Toluene	ND		ug/Kg	5.0	0.5	1	251359	08/20/20	08/20/20	JTB
trans-1,3-Dichloropropene	ND		ug/Kg	5.0	0.4	1	251359	08/20/20	08/20/20	JTB
1,1,2-Trichloroethane	ND		ug/Kg	5.0	0.6	1	251359	08/20/20	08/20/20	JTB
1,3-Dichloropropane	ND		ug/Kg	5.0	0.5	1	251359	08/20/20	08/20/20	JTB
Tetrachloroethene	ND		ug/Kg	5.0	0.6	1	251359	08/20/20	08/20/20	JTB
Dibromochloromethane	ND		ug/Kg	5.0	0.4	1	251359	08/20/20	08/20/20	JTB
1,2-Dibromoethane	ND		ug/Kg	5.0	0.5	1	251359	08/20/20	08/20/20	JTB
Chlorobenzene	ND		ug/Kg	5.0	0.3	1	251359	08/20/20	08/20/20	JTB
1,1,1,2-Tetrachloroethane	ND		ug/Kg	5.0	0.5	1	251359	08/20/20	08/20/20	JTB
Ethylbenzene	ND		ug/Kg	5.0	0.4	1	251359	08/20/20	08/20/20	JTB
m,p-Xylenes	ND		ug/Kg	10	0.8	1	251359	08/20/20	08/20/20	JTB
o-Xylene	ND		ug/Kg	5.0	0.3	1	251359	08/20/20	08/20/20	JTB
Styrene	ND		ug/Kg	5.0	0.5	1	251359	08/20/20	08/20/20	JTB
Bromoform	ND		ug/Kg	5.0	0.5	1	251359	08/20/20	08/20/20	JTB
Isopropylbenzene	ND		ug/Kg	5.0	0.4	1	251359	08/20/20	08/20/20	JTB
1,1,2,2-Tetrachloroethane	ND		ug/Kg	5.0	0.4	1	251359	08/20/20	08/20/20	JTB
1,2,3-Trichloropropane	ND		ug/Kg	5.0	0.7	1	251359	08/20/20	08/20/20	JTB
Propylbenzene	ND		ug/Kg	5.0	0.4	1	251359	08/20/20	08/20/20	JTB
Bromobenzene	ND		ug/Kg	5.0	0.3	1	251359	08/20/20	08/20/20	JTB
1,3,5-Trimethylbenzene	ND		ug/Kg	5.0	0.4	1	251359	08/20/20	08/20/20	JTB
2-Chlorotoluene	ND		ug/Kg	5.0	0.5	1	251359	08/20/20	08/20/20	JTB
4-Chlorotoluene	ND		ug/Kg	5.0	0.5	1	251359	08/20/20	08/20/20	JTB
tert-Butylbenzene	ND		ug/Kg	5.0	0.3	1	251359	08/20/20	08/20/20	JTB
1,2,4-Trimethylbenzene	ND		ug/Kg	5.0	0.5	1	251359	08/20/20	08/20/20	JTB
sec-Butylbenzene	ND		ug/Kg	5.0	0.5	1	251359	08/20/20	08/20/20	JTB
para-Isopropyl Toluene	ND		ug/Kg	5.0	0.5	1	251359	08/20/20	08/20/20	JTB
1,3-Dichlorobenzene	ND		ug/Kg	5.0	0.5	1	251359	08/20/20	08/20/20	JTB
1,4-Dichlorobenzene	ND		ug/Kg	5.0	0.5	1	251359	08/20/20	08/20/20	JTB
n-Butylbenzene	ND		ug/Kg	5.0	0.7	1	251359	08/20/20	08/20/20	JTB
1,2-Dichlorobenzene	ND		ug/Kg	5.0	0.5	1	251359	08/20/20	08/20/20	JTB
1,2-Dibromo-3-Chloropropane	ND		ug/Kg	5.0	0.6	1	251359	08/20/20	08/20/20	JTB
1,2,4-Trichlorobenzene	ND		ug/Kg	5.0	0.9	1	251359	08/20/20	08/20/20	JTB
Hexachlorobutadiene	ND		ug/Kg	5.0	0.6	1	251359	08/20/20	08/20/20	JTB
Naphthalene	ND		ug/Kg	5.0	0.9	1	251359	08/20/20	08/20/20	JTB
1,2,3-Trichlorobenzene	ND		ug/Kg	5.0	0.5	1	251359	08/20/20	08/20/20	JTB
Xylene (total)	ND		ug/Kg	5.0		1	251359	08/20/20	08/20/20	JTB
<b>Surrogates</b>				<b>Limits</b>						
Dibromofluoromethane	105%		%REC	70-145	1.3	1	251359	08/20/20	08/20/20	JTB
1,2-Dichloroethane-d4	116%		%REC	70-145		1	251359	08/20/20	08/20/20	JTB
Toluene-d8	96%		%REC	70-145		1	251359	08/20/20	08/20/20	JTB
Bromofluorobenzene	95%		%REC	70-145	1.5	1	251359	08/20/20	08/20/20	JTB

## Analysis Results for 432275

**Sample ID: TOC #189 B5-10'**

**Lab ID: 432275-023**

**Collected: 08/14/20 09:10**

**Matrix: Soil**

432275-023 Analyte	Result	Qual	Units	RL	MDL	DF	Batch	Prepared	Analyzed	Chemist
Method: EPA 8015B										
Prep Method: EPA 3580										
GRO C6-C10	ND		mg/Kg	10	4.0	1	251509	08/22/20	08/22/20	JXS
DRO C10-C28	4.5	J	mg/Kg	10	4.0	1	251509	08/22/20	08/22/20	JXS
ORO C28-C44	ND		mg/Kg	10	4.0	1	251509	08/22/20	08/22/20	JXS
<b>Surrogates</b>				<b>Limits</b>						
n-Triacontane	109%		%REC	70-130		1	251509	08/22/20	08/22/20	JXS
Method: EPA 8260B										
Prep Method: EPA 5030B										
3-Chloropropene	ND		ug/Kg	5.0	0.3	1	251335	08/20/20	08/20/20	LXR
cis-1,4-Dichloro-2-butene	ND		ug/Kg	5.0	0.5	1	251335	08/20/20	08/20/20	LXR
trans-1,4-Dichloro-2-butene	ND		ug/Kg	5.0	0.9	1	251335	08/20/20	08/20/20	LXR
Isopropyl Ether (DIPE)	ND		ug/Kg	5.0	0.3	1	251335	08/20/20	08/20/20	LXR
Ethyl tert-Butyl Ether (ETBE)	ND		ug/Kg	5.0	0.5	1	251335	08/20/20	08/20/20	LXR
Methyl tert-Amyl Ether (TAME)	ND		ug/Kg	5.0	0.7	1	251335	08/20/20	08/20/20	LXR
tert-Butyl Alcohol (TBA)	ND		ug/Kg	10	8.8	1	251335	08/20/20	08/20/20	LXR
Freon 12	ND		ug/Kg	5.0	0.4	1	251335	08/20/20	08/20/20	LXR
Chloromethane	ND		ug/Kg	5.0	0.4	1	251335	08/20/20	08/20/20	LXR
Vinyl Chloride	ND		ug/Kg	5.0	0.4	1	251335	08/20/20	08/20/20	LXR
Bromomethane	ND		ug/Kg	5.0	0.3	1	251335	08/20/20	08/20/20	LXR
Chloroethane	ND		ug/Kg	5.0	0.3	1	251335	08/20/20	08/20/20	LXR
Trichlorofluoromethane	ND		ug/Kg	5.0	0.3	1	251335	08/20/20	08/20/20	LXR
Acetone	ND		ug/Kg	100	50	1	251335	08/20/20	08/20/20	LXR
Freon 113	ND		ug/Kg	5.0	0.7	1	251335	08/20/20	08/20/20	LXR
1,1-Dichloroethene	ND		ug/Kg	5.0	0.2	1	251335	08/20/20	08/20/20	LXR
Methylene Chloride	ND		ug/Kg	5.0	0.7	1	251335	08/20/20	08/20/20	LXR
MTBE	ND		ug/Kg	5.0	0.4	1	251335	08/20/20	08/20/20	LXR
trans-1,2-Dichloroethene	ND		ug/Kg	5.0	0.4	1	251335	08/20/20	08/20/20	LXR
1,1-Dichloroethane	ND		ug/Kg	5.0	0.4	1	251335	08/20/20	08/20/20	LXR
2-Butanone	ND		ug/Kg	100	3.2	1	251335	08/20/20	08/20/20	LXR
cis-1,2-Dichloroethene	ND		ug/Kg	5.0	0.5	1	251335	08/20/20	08/20/20	LXR
2,2-Dichloropropane	ND		ug/Kg	5.0	0.5	1	251335	08/20/20	08/20/20	LXR
Chloroform	ND		ug/Kg	5.0	0.4	1	251335	08/20/20	08/20/20	LXR
Bromochloromethane	ND		ug/Kg	5.0	0.4	1	251335	08/20/20	08/20/20	LXR
1,1,1-Trichloroethane	ND		ug/Kg	5.0	0.5	1	251335	08/20/20	08/20/20	LXR
1,1-Dichloropropene	ND		ug/Kg	5.0	0.4	1	251335	08/20/20	08/20/20	LXR
Carbon Tetrachloride	ND		ug/Kg	5.0	0.3	1	251335	08/20/20	08/20/20	LXR
1,2-Dichloroethane	ND		ug/Kg	5.0	0.5	1	251335	08/20/20	08/20/20	LXR
Benzene	ND		ug/Kg	5.0	0.2	1	251335	08/20/20	08/20/20	LXR
Trichloroethene	ND		ug/Kg	5.0	0.5	1	251335	08/20/20	08/20/20	LXR
1,2-Dichloropropane	ND		ug/Kg	5.0	0.6	1	251335	08/20/20	08/20/20	LXR
Bromodichloromethane	ND		ug/Kg	5.0	0.5	1	251335	08/20/20	08/20/20	LXR

## Analysis Results for 432275

432275-023 Analyte	Result	Qual	Units	RL	MDL	DF	Batch	Prepared	Analyzed	Chemist
Dibromomethane	ND		ug/Kg	5.0	0.6	1	251335	08/20/20	08/20/20	LXR
4-Methyl-2-Pentanone	ND		ug/Kg	5.0	1.9	1	251335	08/20/20	08/20/20	LXR
cis-1,3-Dichloropropene	ND		ug/Kg	5.0	0.3	1	251335	08/20/20	08/20/20	LXR
Toluene	ND		ug/Kg	5.0	0.5	1	251335	08/20/20	08/20/20	LXR
trans-1,3-Dichloropropene	ND		ug/Kg	5.0	0.4	1	251335	08/20/20	08/20/20	LXR
1,1,2-Trichloroethane	ND		ug/Kg	5.0	0.6	1	251335	08/20/20	08/20/20	LXR
1,3-Dichloropropane	ND		ug/Kg	5.0	0.5	1	251335	08/20/20	08/20/20	LXR
Tetrachloroethene	ND		ug/Kg	5.0	0.6	1	251335	08/20/20	08/20/20	LXR
Dibromochloromethane	ND		ug/Kg	5.0	0.4	1	251335	08/20/20	08/20/20	LXR
1,2-Dibromoethane	ND		ug/Kg	5.0	0.5	1	251335	08/20/20	08/20/20	LXR
Chlorobenzene	ND		ug/Kg	5.0	0.3	1	251335	08/20/20	08/20/20	LXR
1,1,1,2-Tetrachloroethane	ND		ug/Kg	5.0	0.5	1	251335	08/20/20	08/20/20	LXR
Ethylbenzene	ND		ug/Kg	5.0	0.4	1	251335	08/20/20	08/20/20	LXR
m,p-Xylenes	ND		ug/Kg	10	0.8	1	251335	08/20/20	08/20/20	LXR
o-Xylene	ND		ug/Kg	5.0	0.3	1	251335	08/20/20	08/20/20	LXR
Styrene	ND		ug/Kg	5.0	0.5	1	251335	08/20/20	08/20/20	LXR
Bromoform	ND		ug/Kg	5.0	0.5	1	251335	08/20/20	08/20/20	LXR
Isopropylbenzene	ND		ug/Kg	5.0	0.4	1	251335	08/20/20	08/20/20	LXR
1,1,2,2-Tetrachloroethane	ND		ug/Kg	5.0	0.4	1	251335	08/20/20	08/20/20	LXR
1,2,3-Trichloropropane	ND		ug/Kg	5.0	0.7	1	251335	08/20/20	08/20/20	LXR
Propylbenzene	ND		ug/Kg	5.0	0.4	1	251335	08/20/20	08/20/20	LXR
Bromobenzene	ND		ug/Kg	5.0	0.3	1	251335	08/20/20	08/20/20	LXR
1,3,5-Trimethylbenzene	ND		ug/Kg	5.0	0.4	1	251335	08/20/20	08/20/20	LXR
2-Chlorotoluene	ND		ug/Kg	5.0	0.5	1	251335	08/20/20	08/20/20	LXR
4-Chlorotoluene	ND		ug/Kg	5.0	0.5	1	251335	08/20/20	08/20/20	LXR
tert-Butylbenzene	ND		ug/Kg	5.0	0.3	1	251335	08/20/20	08/20/20	LXR
1,2,4-Trimethylbenzene	ND		ug/Kg	5.0	0.5	1	251335	08/20/20	08/20/20	LXR
sec-Butylbenzene	ND		ug/Kg	5.0	0.5	1	251335	08/20/20	08/20/20	LXR
para-Isopropyl Toluene	ND		ug/Kg	5.0	0.5	1	251335	08/20/20	08/20/20	LXR
1,3-Dichlorobenzene	ND		ug/Kg	5.0	0.5	1	251335	08/20/20	08/20/20	LXR
1,4-Dichlorobenzene	ND		ug/Kg	5.0	0.5	1	251335	08/20/20	08/20/20	LXR
n-Butylbenzene	ND		ug/Kg	5.0	0.7	1	251335	08/20/20	08/20/20	LXR
1,2-Dichlorobenzene	ND		ug/Kg	5.0	0.5	1	251335	08/20/20	08/20/20	LXR
1,2-Dibromo-3-Chloropropane	ND		ug/Kg	5.0	0.6	1	251335	08/20/20	08/20/20	LXR
1,2,4-Trichlorobenzene	ND		ug/Kg	5.0	0.9	1	251335	08/20/20	08/20/20	LXR
Hexachlorobutadiene	ND		ug/Kg	5.0	0.6	1	251335	08/20/20	08/20/20	LXR
Naphthalene	ND		ug/Kg	5.0	0.9	1	251335	08/20/20	08/20/20	LXR
1,2,3-Trichlorobenzene	ND		ug/Kg	5.0	0.5	1	251335	08/20/20	08/20/20	LXR
Xylene (total)	ND		ug/Kg	5.0		1	251335	08/20/20	08/20/20	LXR
<b>Surrogates</b>				<b>Limits</b>						
Dibromofluoromethane	104%		%REC	70-145	1.3	1	251335	08/20/20	08/20/20	LXR
1,2-Dichloroethane-d4	104%		%REC	70-145		1	251335	08/20/20	08/20/20	LXR
Toluene-d8	100%		%REC	70-145		1	251335	08/20/20	08/20/20	LXR
Bromofluorobenzene	95%		%REC	70-145	1.5	1	251335	08/20/20	08/20/20	LXR

## Analysis Results for 432275

<b>Sample ID:</b> TOC #189 B5-15'	<b>Lab ID:</b> 432275-024	<b>Collected:</b> 08/14/20 09:12
<b>Matrix:</b> Soil		

432275-024 Analyte	Result	Qual	Units	RL	MDL	DF	Batch	Prepared	Analyzed	Chemist
Method: EPA 8015B										
Prep Method: EPA 3580										
GRO C6-C10	ND		mg/Kg	10	4.0	1	251509	08/22/20	08/22/20	JXS
DRO C10-C28	ND		mg/Kg	10	4.0	1	251509	08/22/20	08/22/20	JXS
ORO C28-C44	ND		mg/Kg	10	4.0	1	251509	08/22/20	08/22/20	JXS
<b>Surrogates</b>	<b>Limits</b>									
n-Triacontane	107%		%REC	70-130		1	251509	08/22/20	08/22/20	JXS
Method: EPA 8260B										
Prep Method: EPA 5030B										
3-Chloropropene	ND		ug/Kg	5.0	0.1	1	251149	08/18/20	08/18/20	LYZ
cis-1,4-Dichloro-2-butene	ND		ug/Kg	5.0	0.2	1	251149	08/18/20	08/18/20	LYZ
trans-1,4-Dichloro-2-butene	ND		ug/Kg	5.0	0.2	1	251149	08/18/20	08/18/20	LYZ
Isopropyl Ether (DIPE)	ND		ug/Kg	5.0	0.2	1	251149	08/18/20	08/18/20	LYZ
Ethyl tert-Butyl Ether (ETBE)	ND		ug/Kg	5.0	0.4	1	251149	08/18/20	08/18/20	LYZ
Methyl tert-Amyl Ether (TAME)	ND		ug/Kg	5.0	0.2	1	251149	08/18/20	08/18/20	LYZ
tert-Butyl Alcohol (TBA)	ND		ug/Kg	10	8.8	1	251149	08/18/20	08/18/20	LYZ
Freon 12	ND		ug/Kg	5.0	0.2	1	251149	08/18/20	08/18/20	LYZ
Chloromethane	ND		ug/Kg	5.0	0.2	1	251149	08/18/20	08/18/20	LYZ
Vinyl Chloride	ND		ug/Kg	5.0	0.1	1	251149	08/18/20	08/18/20	LYZ
Bromomethane	ND		ug/Kg	5.0	0.2	1	251149	08/18/20	08/18/20	LYZ
Chloroethane	ND		ug/Kg	5.0	0.2	1	251149	08/18/20	08/18/20	LYZ
Trichlorofluoromethane	ND		ug/Kg	5.0	0.2	1	251149	08/18/20	08/18/20	LYZ
Acetone	ND		ug/Kg	100	50	1	251149	08/18/20	08/18/20	LYZ
Freon 113	ND		ug/Kg	5.0	0.7	1	251149	08/18/20	08/18/20	LYZ
1,1-Dichloroethene	ND		ug/Kg	5.0	0.2	1	251149	08/18/20	08/18/20	LYZ
Methylene Chloride	<b>1.0</b>	B,J	ug/Kg	5.0	0.2	1	251149	08/18/20	08/18/20	LYZ
MTBE	ND		ug/Kg	5.0	0.2	1	251149	08/18/20	08/18/20	LYZ
trans-1,2-Dichloroethene	ND		ug/Kg	5.0	0.2	1	251149	08/18/20	08/18/20	LYZ
1,1-Dichloroethane	ND		ug/Kg	5.0	0.2	1	251149	08/18/20	08/18/20	LYZ
2-Butanone	ND		ug/Kg	100	0.7	1	251149	08/18/20	08/18/20	LYZ
cis-1,2-Dichloroethene	<b>1.0</b>	J	ug/Kg	5.0	0.2	1	251149	08/18/20	08/18/20	LYZ
2,2-Dichloropropane	ND		ug/Kg	5.0	0.2	1	251149	08/18/20	08/18/20	LYZ
Chloroform	ND		ug/Kg	5.0	0.2	1	251149	08/18/20	08/18/20	LYZ
Bromochloromethane	ND		ug/Kg	5.0	0.2	1	251149	08/18/20	08/18/20	LYZ
1,1,1-Trichloroethane	ND		ug/Kg	5.0	0.2	1	251149	08/18/20	08/18/20	LYZ
1,1-Dichloropropene	ND		ug/Kg	5.0	0.2	1	251149	08/18/20	08/18/20	LYZ
Carbon Tetrachloride	ND		ug/Kg	5.0	0.2	1	251149	08/18/20	08/18/20	LYZ
1,2-Dichloroethane	ND		ug/Kg	5.0	0.1	1	251149	08/18/20	08/18/20	LYZ
Benzene	ND		ug/Kg	5.0	0.2	1	251149	08/18/20	08/18/20	LYZ
Trichloroethene	<b>0.5</b>	J	ug/Kg	5.0	0.2	1	251149	08/18/20	08/18/20	LYZ
1,2-Dichloropropane	ND		ug/Kg	5.0	0.3	1	251149	08/18/20	08/18/20	LYZ
Bromodichloromethane	ND		ug/Kg	5.0	0.2	1	251149	08/18/20	08/18/20	LYZ



## Analysis Results for 432275

432275-024 Analyte	Result	Qual	Units	RL	MDL	DF	Batch	Prepared	Analyzed	Chemist
Dibromomethane	ND		ug/Kg	5.0	0.2	1	251149	08/18/20	08/18/20	LYZ
4-Methyl-2-Pentanone	ND		ug/Kg	5.0	0.2	1	251149	08/18/20	08/18/20	LYZ
cis-1,3-Dichloropropene	ND		ug/Kg	5.0	0.2	1	251149	08/18/20	08/18/20	LYZ
Toluene	ND		ug/Kg	5.0	0.2	1	251149	08/18/20	08/18/20	LYZ
trans-1,3-Dichloropropene	ND		ug/Kg	5.0	0.2	1	251149	08/18/20	08/18/20	LYZ
1,1,2-Trichloroethane	ND		ug/Kg	5.0	0.2	1	251149	08/18/20	08/18/20	LYZ
1,3-Dichloropropane	ND		ug/Kg	5.0	0.2	1	251149	08/18/20	08/18/20	LYZ
Tetrachloroethene	15		ug/Kg	5.0	0.2	1	251149	08/18/20	08/18/20	LYZ
Dibromochloromethane	ND		ug/Kg	5.0	0.2	1	251149	08/18/20	08/18/20	LYZ
1,2-Dibromoethane	ND		ug/Kg	5.0	0.1	1	251149	08/18/20	08/18/20	LYZ
Chlorobenzene	ND		ug/Kg	5.0	0.2	1	251149	08/18/20	08/18/20	LYZ
1,1,1,2-Tetrachloroethane	ND		ug/Kg	5.0	0.2	1	251149	08/18/20	08/18/20	LYZ
Ethylbenzene	ND		ug/Kg	5.0	0.2	1	251149	08/18/20	08/18/20	LYZ
m,p-Xylenes	ND		ug/Kg	10	0.4	1	251149	08/18/20	08/18/20	LYZ
o-Xylene	ND		ug/Kg	5.0	0.2	1	251149	08/18/20	08/18/20	LYZ
Styrene	ND		ug/Kg	5.0	0.1	1	251149	08/18/20	08/18/20	LYZ
Bromoform	ND		ug/Kg	5.0	0.2	1	251149	08/18/20	08/18/20	LYZ
Isopropylbenzene	ND		ug/Kg	5.0	0.3	1	251149	08/18/20	08/18/20	LYZ
1,1,2,2-Tetrachloroethane	ND		ug/Kg	5.0	0.3	1	251149	08/18/20	08/18/20	LYZ
1,2,3-Trichloropropane	ND		ug/Kg	5.0	0.2	1	251149	08/18/20	08/18/20	LYZ
Propylbenzene	ND		ug/Kg	5.0	0.2	1	251149	08/18/20	08/18/20	LYZ
Bromobenzene	ND		ug/Kg	5.0	0.3	1	251149	08/18/20	08/18/20	LYZ
1,3,5-Trimethylbenzene	ND		ug/Kg	5.0	0.2	1	251149	08/18/20	08/18/20	LYZ
2-Chlorotoluene	ND		ug/Kg	5.0	0.3	1	251149	08/18/20	08/18/20	LYZ
4-Chlorotoluene	ND		ug/Kg	5.0	0.2	1	251149	08/18/20	08/18/20	LYZ
tert-Butylbenzene	ND		ug/Kg	5.0	0.3	1	251149	08/18/20	08/18/20	LYZ
1,2,4-Trimethylbenzene	ND		ug/Kg	5.0	0.3	1	251149	08/18/20	08/18/20	LYZ
sec-Butylbenzene	ND		ug/Kg	5.0	0.3	1	251149	08/18/20	08/18/20	LYZ
para-Isopropyl Toluene	ND		ug/Kg	5.0	0.3	1	251149	08/18/20	08/18/20	LYZ
1,3-Dichlorobenzene	ND		ug/Kg	5.0	0.2	1	251149	08/18/20	08/18/20	LYZ
1,4-Dichlorobenzene	ND		ug/Kg	5.0	0.2	1	251149	08/18/20	08/18/20	LYZ
n-Butylbenzene	ND		ug/Kg	5.0	0.3	1	251149	08/18/20	08/18/20	LYZ
1,2-Dichlorobenzene	ND		ug/Kg	5.0	0.2	1	251149	08/18/20	08/18/20	LYZ
1,2-Dibromo-3-Chloropropane	ND		ug/Kg	5.0	0.2	1	251149	08/18/20	08/18/20	LYZ
1,2,4-Trichlorobenzene	ND		ug/Kg	5.0	0.3	1	251149	08/18/20	08/18/20	LYZ
Hexachlorobutadiene	ND		ug/Kg	5.0	0.4	1	251149	08/18/20	08/18/20	LYZ
Naphthalene	ND		ug/Kg	5.0	0.2	1	251149	08/18/20	08/18/20	LYZ
1,2,3-Trichlorobenzene	ND		ug/Kg	5.0	0.2	1	251149	08/18/20	08/18/20	LYZ
Xylene (total)	ND		ug/Kg	5.0		1	251149	08/18/20	08/18/20	LYZ
<b>Surrogates</b>				<b>Limits</b>						
Dibromofluoromethane	102%		%REC	70-145		1	251149	08/18/20	08/18/20	LYZ
1,2-Dichloroethane-d4	100%		%REC	70-145		1	251149	08/18/20	08/18/20	LYZ
Toluene-d8	103%		%REC	70-145		1	251149	08/18/20	08/18/20	LYZ
Bromofluorobenzene	97%		%REC	70-145		1	251149	08/18/20	08/18/20	LYZ



## Analysis Results for 432275

**Sample ID: TOC #189 B5-20'**
**Lab ID: 432275-025**
**Collected: 08/14/20 09:15**
**Matrix: Soil**

432275-025 Analyte	Result	Qual	Units	RL	MDL	DF	Batch	Prepared	Analyzed	Chemist
Method: EPA 8015B										
Prep Method: EPA 3580										
GRO C6-C10	ND		mg/Kg	10	4.0	1	251509	08/22/20	08/22/20	JXS
DRO C10-C28	5.4	J	mg/Kg	10	4.0	1	251509	08/22/20	08/22/20	JXS
ORO C28-C44	ND		mg/Kg	10	4.0	1	251509	08/22/20	08/22/20	JXS
<b>Surrogates</b>				<b>Limits</b>						
n-Triacontane	106%		%REC	70-130		1	251509	08/22/20	08/22/20	JXS
Method: EPA 8260B										
Prep Method: EPA 5030B										
3-Chloropropene	ND		ug/Kg	5.0	0.1	1	251149	08/18/20	08/18/20	LYZ
cis-1,4-Dichloro-2-butene	ND		ug/Kg	5.0	0.2	1	251149	08/18/20	08/18/20	LYZ
trans-1,4-Dichloro-2-butene	ND		ug/Kg	5.0	0.2	1	251149	08/18/20	08/18/20	LYZ
Isopropyl Ether (DIPE)	ND		ug/Kg	5.0	0.2	1	251149	08/18/20	08/18/20	LYZ
Ethyl tert-Butyl Ether (ETBE)	ND		ug/Kg	5.0	0.4	1	251149	08/18/20	08/18/20	LYZ
Methyl tert-Amyl Ether (TAME)	ND		ug/Kg	5.0	0.2	1	251149	08/18/20	08/18/20	LYZ
tert-Butyl Alcohol (TBA)	ND		ug/Kg	10	8.8	1	251149	08/18/20	08/18/20	LYZ
Freon 12	ND		ug/Kg	5.0	0.2	1	251149	08/18/20	08/18/20	LYZ
Chloromethane	ND		ug/Kg	5.0	0.2	1	251149	08/18/20	08/18/20	LYZ
Vinyl Chloride	ND		ug/Kg	5.0	0.1	1	251149	08/18/20	08/18/20	LYZ
Bromomethane	ND		ug/Kg	5.0	0.2	1	251149	08/18/20	08/18/20	LYZ
Chloroethane	ND		ug/Kg	5.0	0.2	1	251149	08/18/20	08/18/20	LYZ
Trichlorofluoromethane	ND		ug/Kg	5.0	0.2	1	251149	08/18/20	08/18/20	LYZ
Acetone	ND		ug/Kg	100	50	1	251149	08/18/20	08/18/20	LYZ
Freon 113	ND		ug/Kg	5.0	0.7	1	251149	08/18/20	08/18/20	LYZ
1,1-Dichloroethene	ND		ug/Kg	5.0	0.2	1	251149	08/18/20	08/18/20	LYZ
Methylene Chloride	1.0	B,J	ug/Kg	5.0	0.2	1	251149	08/18/20	08/18/20	LYZ
MTBE	ND		ug/Kg	5.0	0.2	1	251149	08/18/20	08/18/20	LYZ
trans-1,2-Dichloroethene	ND		ug/Kg	5.0	0.2	1	251149	08/18/20	08/18/20	LYZ
1,1-Dichloroethane	ND		ug/Kg	5.0	0.2	1	251149	08/18/20	08/18/20	LYZ
2-Butanone	ND		ug/Kg	100	0.7	1	251149	08/18/20	08/18/20	LYZ
cis-1,2-Dichloroethene	18		ug/Kg	5.0	0.2	1	251149	08/18/20	08/18/20	LYZ
2,2-Dichloropropane	ND		ug/Kg	5.0	0.2	1	251149	08/18/20	08/18/20	LYZ
Chloroform	ND		ug/Kg	5.0	0.2	1	251149	08/18/20	08/18/20	LYZ
Bromochloromethane	ND		ug/Kg	5.0	0.2	1	251149	08/18/20	08/18/20	LYZ
1,1,1-Trichloroethane	ND		ug/Kg	5.0	0.2	1	251149	08/18/20	08/18/20	LYZ
1,1-Dichloropropene	ND		ug/Kg	5.0	0.2	1	251149	08/18/20	08/18/20	LYZ
Carbon Tetrachloride	ND		ug/Kg	5.0	0.2	1	251149	08/18/20	08/18/20	LYZ
1,2-Dichloroethane	ND		ug/Kg	5.0	0.1	1	251149	08/18/20	08/18/20	LYZ
Benzene	ND		ug/Kg	5.0	0.2	1	251149	08/18/20	08/18/20	LYZ
Trichloroethene	3.9	J	ug/Kg	5.0	0.2	1	251149	08/18/20	08/18/20	LYZ
1,2-Dichloropropane	ND		ug/Kg	5.0	0.3	1	251149	08/18/20	08/18/20	LYZ
Bromodichloromethane	ND		ug/Kg	5.0	0.2	1	251149	08/18/20	08/18/20	LYZ

## Analysis Results for 432275

432275-025 Analyte	Result	Qual	Units	RL	MDL	DF	Batch	Prepared	Analyzed	Chemist
Dibromomethane	ND		ug/Kg	5.0	0.2	1	251149	08/18/20	08/18/20	LYZ
4-Methyl-2-Pentanone	ND		ug/Kg	5.0	0.2	1	251149	08/18/20	08/18/20	LYZ
cis-1,3-Dichloropropene	ND		ug/Kg	5.0	0.2	1	251149	08/18/20	08/18/20	LYZ
Toluene	ND		ug/Kg	5.0	0.2	1	251149	08/18/20	08/18/20	LYZ
trans-1,3-Dichloropropene	ND		ug/Kg	5.0	0.2	1	251149	08/18/20	08/18/20	LYZ
1,1,2-Trichloroethane	ND		ug/Kg	5.0	0.2	1	251149	08/18/20	08/18/20	LYZ
1,3-Dichloropropane	ND		ug/Kg	5.0	0.2	1	251149	08/18/20	08/18/20	LYZ
Tetrachloroethene	42		ug/Kg	5.0	0.2	1	251149	08/18/20	08/18/20	LYZ
Dibromochloromethane	ND		ug/Kg	5.0	0.2	1	251149	08/18/20	08/18/20	LYZ
1,2-Dibromoethane	ND		ug/Kg	5.0	0.1	1	251149	08/18/20	08/18/20	LYZ
Chlorobenzene	ND		ug/Kg	5.0	0.2	1	251149	08/18/20	08/18/20	LYZ
1,1,1,2-Tetrachloroethane	ND		ug/Kg	5.0	0.2	1	251149	08/18/20	08/18/20	LYZ
Ethylbenzene	ND		ug/Kg	5.0	0.2	1	251149	08/18/20	08/18/20	LYZ
m,p-Xylenes	ND		ug/Kg	10	0.4	1	251149	08/18/20	08/18/20	LYZ
o-Xylene	ND		ug/Kg	5.0	0.2	1	251149	08/18/20	08/18/20	LYZ
Styrene	ND		ug/Kg	5.0	0.1	1	251149	08/18/20	08/18/20	LYZ
Bromoform	ND		ug/Kg	5.0	0.2	1	251149	08/18/20	08/18/20	LYZ
Isopropylbenzene	ND		ug/Kg	5.0	0.3	1	251149	08/18/20	08/18/20	LYZ
1,1,2,2-Tetrachloroethane	ND		ug/Kg	5.0	0.3	1	251149	08/18/20	08/18/20	LYZ
1,2,3-Trichloropropane	ND		ug/Kg	5.0	0.2	1	251149	08/18/20	08/18/20	LYZ
Propylbenzene	ND		ug/Kg	5.0	0.2	1	251149	08/18/20	08/18/20	LYZ
Bromobenzene	ND		ug/Kg	5.0	0.3	1	251149	08/18/20	08/18/20	LYZ
1,3,5-Trimethylbenzene	ND		ug/Kg	5.0	0.2	1	251149	08/18/20	08/18/20	LYZ
2-Chlorotoluene	ND		ug/Kg	5.0	0.3	1	251149	08/18/20	08/18/20	LYZ
4-Chlorotoluene	ND		ug/Kg	5.0	0.2	1	251149	08/18/20	08/18/20	LYZ
tert-Butylbenzene	ND		ug/Kg	5.0	0.3	1	251149	08/18/20	08/18/20	LYZ
1,2,4-Trimethylbenzene	ND		ug/Kg	5.0	0.3	1	251149	08/18/20	08/18/20	LYZ
sec-Butylbenzene	ND		ug/Kg	5.0	0.3	1	251149	08/18/20	08/18/20	LYZ
para-Isopropyl Toluene	ND		ug/Kg	5.0	0.3	1	251149	08/18/20	08/18/20	LYZ
1,3-Dichlorobenzene	ND		ug/Kg	5.0	0.2	1	251149	08/18/20	08/18/20	LYZ
1,4-Dichlorobenzene	ND		ug/Kg	5.0	0.2	1	251149	08/18/20	08/18/20	LYZ
n-Butylbenzene	ND		ug/Kg	5.0	0.3	1	251149	08/18/20	08/18/20	LYZ
1,2-Dichlorobenzene	ND		ug/Kg	5.0	0.2	1	251149	08/18/20	08/18/20	LYZ
1,2-Dibromo-3-Chloropropane	ND		ug/Kg	5.0	0.2	1	251149	08/18/20	08/18/20	LYZ
1,2,4-Trichlorobenzene	ND		ug/Kg	5.0	0.3	1	251149	08/18/20	08/18/20	LYZ
Hexachlorobutadiene	ND		ug/Kg	5.0	0.4	1	251149	08/18/20	08/18/20	LYZ
Naphthalene	ND		ug/Kg	5.0	0.2	1	251149	08/18/20	08/18/20	LYZ
1,2,3-Trichlorobenzene	ND		ug/Kg	5.0	0.2	1	251149	08/18/20	08/18/20	LYZ
Xylene (total)	ND		ug/Kg	5.0		1	251149	08/18/20	08/18/20	LYZ
<b>Surrogates</b>				<b>Limits</b>						
Dibromofluoromethane	102%		%REC	70-145		1	251149	08/18/20	08/18/20	LYZ
1,2-Dichloroethane-d4	102%		%REC	70-145		1	251149	08/18/20	08/18/20	LYZ
Toluene-d8	105%		%REC	70-145		1	251149	08/18/20	08/18/20	LYZ
Bromofluorobenzene	95%		%REC	70-145		1	251149	08/18/20	08/18/20	LYZ

## Analysis Results for 432275

**Sample ID: TOC #189 B6-2'**

**Lab ID: 432275-026**

**Collected: 08/14/20 09:28**

**Matrix: Soil**

432275-026 Analyte	Result	Qual	Units	RL	MDL	DF	Batch	Prepared	Analyzed	Chemist
Method: EPA 8015B										
Prep Method: EPA 3580										
GRO C6-C10	ND		mg/Kg	10	4.0	1	251509	08/22/20	08/22/20	JXS
DRO C10-C28	9.8	J	mg/Kg	10	4.0	1	251509	08/22/20	08/22/20	JXS
ORO C28-C44	ND		mg/Kg	10	4.0	1	251509	08/22/20	08/22/20	JXS
<b>Surrogates</b>	<b>Limits</b>									
n-Triacontane	108%		%REC	70-130		1	251509	08/22/20	08/22/20	JXS
Method: EPA 8260B										
Prep Method: EPA 5030B										
3-Chloropropene	ND		ug/Kg	5.0	0.1	1	251149	08/18/20	08/18/20	LYZ
cis-1,4-Dichloro-2-butene	ND		ug/Kg	5.0	0.2	1	251149	08/18/20	08/18/20	LYZ
trans-1,4-Dichloro-2-butene	ND		ug/Kg	5.0	0.2	1	251149	08/18/20	08/18/20	LYZ
Isopropyl Ether (DIPE)	ND		ug/Kg	5.0	0.2	1	251149	08/18/20	08/18/20	LYZ
Ethyl tert-Butyl Ether (ETBE)	ND		ug/Kg	5.0	0.4	1	251149	08/18/20	08/18/20	LYZ
Methyl tert-Amyl Ether (TAME)	ND		ug/Kg	5.0	0.2	1	251149	08/18/20	08/18/20	LYZ
tert-Butyl Alcohol (TBA)	ND		ug/Kg	10	8.8	1	251149	08/18/20	08/18/20	LYZ
Freon 12	ND		ug/Kg	5.0	0.2	1	251149	08/18/20	08/18/20	LYZ
Chloromethane	ND		ug/Kg	5.0	0.2	1	251149	08/18/20	08/18/20	LYZ
Vinyl Chloride	ND		ug/Kg	5.0	0.1	1	251149	08/18/20	08/18/20	LYZ
Bromomethane	ND		ug/Kg	5.0	0.2	1	251149	08/18/20	08/18/20	LYZ
Chloroethane	ND		ug/Kg	5.0	0.2	1	251149	08/18/20	08/18/20	LYZ
Trichlorofluoromethane	ND		ug/Kg	5.0	0.2	1	251149	08/18/20	08/18/20	LYZ
Acetone	ND		ug/Kg	100	50	1	251149	08/18/20	08/18/20	LYZ
Freon 113	ND		ug/Kg	5.0	0.7	1	251149	08/18/20	08/18/20	LYZ
1,1-Dichloroethene	ND		ug/Kg	5.0	0.2	1	251149	08/18/20	08/18/20	LYZ
Methylene Chloride	0.8	B,J	ug/Kg	5.0	0.2	1	251149	08/18/20	08/18/20	LYZ
MTBE	ND		ug/Kg	5.0	0.2	1	251149	08/18/20	08/18/20	LYZ
trans-1,2-Dichloroethene	ND		ug/Kg	5.0	0.2	1	251149	08/18/20	08/18/20	LYZ
1,1-Dichloroethane	ND		ug/Kg	5.0	0.2	1	251149	08/18/20	08/18/20	LYZ
2-Butanone	5.2	J	ug/Kg	100	0.7	1	251149	08/18/20	08/18/20	LYZ
cis-1,2-Dichloroethene	ND		ug/Kg	5.0	0.2	1	251149	08/18/20	08/18/20	LYZ
2,2-Dichloropropane	ND		ug/Kg	5.0	0.2	1	251149	08/18/20	08/18/20	LYZ
Chloroform	ND		ug/Kg	5.0	0.2	1	251149	08/18/20	08/18/20	LYZ
Bromochloromethane	ND		ug/Kg	5.0	0.2	1	251149	08/18/20	08/18/20	LYZ
1,1,1-Trichloroethane	ND		ug/Kg	5.0	0.2	1	251149	08/18/20	08/18/20	LYZ
1,1-Dichloropropene	ND		ug/Kg	5.0	0.2	1	251149	08/18/20	08/18/20	LYZ
Carbon Tetrachloride	ND		ug/Kg	5.0	0.2	1	251149	08/18/20	08/18/20	LYZ
1,2-Dichloroethane	ND		ug/Kg	5.0	0.1	1	251149	08/18/20	08/18/20	LYZ
Benzene	ND		ug/Kg	5.0	0.2	1	251149	08/18/20	08/18/20	LYZ
Trichloroethene	ND		ug/Kg	5.0	0.2	1	251149	08/18/20	08/18/20	LYZ
1,2-Dichloropropane	ND		ug/Kg	5.0	0.3	1	251149	08/18/20	08/18/20	LYZ
Bromodichloromethane	ND		ug/Kg	5.0	0.2	1	251149	08/18/20	08/18/20	LYZ

## Analysis Results for 432275

432275-026 Analyte	Result	Qual	Units	RL	MDL	DF	Batch	Prepared	Analyzed	Chemist
Dibromomethane	ND		ug/Kg	5.0	0.2	1	251149	08/18/20	08/18/20	LYZ
4-Methyl-2-Pentanone	ND		ug/Kg	5.0	0.2	1	251149	08/18/20	08/18/20	LYZ
cis-1,3-Dichloropropene	ND		ug/Kg	5.0	0.2	1	251149	08/18/20	08/18/20	LYZ
Toluene	ND		ug/Kg	5.0	0.2	1	251149	08/18/20	08/18/20	LYZ
trans-1,3-Dichloropropene	ND		ug/Kg	5.0	0.2	1	251149	08/18/20	08/18/20	LYZ
1,1,2-Trichloroethane	ND		ug/Kg	5.0	0.2	1	251149	08/18/20	08/18/20	LYZ
1,3-Dichloropropane	ND		ug/Kg	5.0	0.2	1	251149	08/18/20	08/18/20	LYZ
Tetrachloroethene	ND		ug/Kg	5.0	0.2	1	251149	08/18/20	08/18/20	LYZ
Dibromochloromethane	ND		ug/Kg	5.0	0.2	1	251149	08/18/20	08/18/20	LYZ
1,2-Dibromoethane	ND		ug/Kg	5.0	0.1	1	251149	08/18/20	08/18/20	LYZ
Chlorobenzene	ND		ug/Kg	5.0	0.2	1	251149	08/18/20	08/18/20	LYZ
1,1,1,2-Tetrachloroethane	ND		ug/Kg	5.0	0.2	1	251149	08/18/20	08/18/20	LYZ
Ethylbenzene	ND		ug/Kg	5.0	0.2	1	251149	08/18/20	08/18/20	LYZ
m,p-Xylenes	ND		ug/Kg	10	0.4	1	251149	08/18/20	08/18/20	LYZ
o-Xylene	ND		ug/Kg	5.0	0.2	1	251149	08/18/20	08/18/20	LYZ
Styrene	ND		ug/Kg	5.0	0.1	1	251149	08/18/20	08/18/20	LYZ
Bromoform	ND		ug/Kg	5.0	0.2	1	251149	08/18/20	08/18/20	LYZ
Isopropylbenzene	ND		ug/Kg	5.0	0.3	1	251149	08/18/20	08/18/20	LYZ
1,1,2,2-Tetrachloroethane	ND		ug/Kg	5.0	0.3	1	251149	08/18/20	08/18/20	LYZ
1,2,3-Trichloropropane	ND		ug/Kg	5.0	0.2	1	251149	08/18/20	08/18/20	LYZ
Propylbenzene	ND		ug/Kg	5.0	0.2	1	251149	08/18/20	08/18/20	LYZ
Bromobenzene	ND		ug/Kg	5.0	0.3	1	251149	08/18/20	08/18/20	LYZ
1,3,5-Trimethylbenzene	ND		ug/Kg	5.0	0.2	1	251149	08/18/20	08/18/20	LYZ
2-Chlorotoluene	ND		ug/Kg	5.0	0.3	1	251149	08/18/20	08/18/20	LYZ
4-Chlorotoluene	ND		ug/Kg	5.0	0.2	1	251149	08/18/20	08/18/20	LYZ
tert-Butylbenzene	ND		ug/Kg	5.0	0.3	1	251149	08/18/20	08/18/20	LYZ
1,2,4-Trimethylbenzene	ND		ug/Kg	5.0	0.3	1	251149	08/18/20	08/18/20	LYZ
sec-Butylbenzene	ND		ug/Kg	5.0	0.3	1	251149	08/18/20	08/18/20	LYZ
para-Isopropyl Toluene	ND		ug/Kg	5.0	0.3	1	251149	08/18/20	08/18/20	LYZ
1,3-Dichlorobenzene	ND		ug/Kg	5.0	0.2	1	251149	08/18/20	08/18/20	LYZ
1,4-Dichlorobenzene	ND		ug/Kg	5.0	0.2	1	251149	08/18/20	08/18/20	LYZ
n-Butylbenzene	ND		ug/Kg	5.0	0.3	1	251149	08/18/20	08/18/20	LYZ
1,2-Dichlorobenzene	ND		ug/Kg	5.0	0.2	1	251149	08/18/20	08/18/20	LYZ
1,2-Dibromo-3-Chloropropane	ND		ug/Kg	5.0	0.2	1	251149	08/18/20	08/18/20	LYZ
1,2,4-Trichlorobenzene	ND		ug/Kg	5.0	0.3	1	251149	08/18/20	08/18/20	LYZ
Hexachlorobutadiene	ND		ug/Kg	5.0	0.4	1	251149	08/18/20	08/18/20	LYZ
Naphthalene	ND		ug/Kg	5.0	0.2	1	251149	08/18/20	08/18/20	LYZ
1,2,3-Trichlorobenzene	ND		ug/Kg	5.0	0.2	1	251149	08/18/20	08/18/20	LYZ
Xylene (total)	ND		ug/Kg	5.0		1	251149	08/18/20	08/18/20	LYZ
<b>Surrogates</b>				<b>Limits</b>						
Dibromofluoromethane	102%		%REC	70-145		1	251149	08/18/20	08/18/20	LYZ
1,2-Dichloroethane-d4	100%		%REC	70-145		1	251149	08/18/20	08/18/20	LYZ
Toluene-d8	103%		%REC	70-145		1	251149	08/18/20	08/18/20	LYZ
Bromofluorobenzene	96%		%REC	70-145		1	251149	08/18/20	08/18/20	LYZ

## Analysis Results for 432275

Sample ID: TOC #189 B6-5'

Lab ID: 432275-027

Collected: 08/14/20 09:30

Matrix: Soil

432275-027 Analyte	Result	Qual	Units	RL	MDL	DF	Batch	Prepared	Analyzed	Chemist
Method: EPA 8015B										
Prep Method: EPA 3580										
GRO C6-C10	ND		mg/Kg	10	4.0	1	251509	08/22/20	08/22/20	JXS
DRO C10-C28	ND		mg/Kg	10	4.0	1	251509	08/22/20	08/22/20	JXS
ORO C28-C44	ND		mg/Kg	10	4.0	1	251509	08/22/20	08/22/20	JXS
<b>Surrogates</b>				<b>Limits</b>						
n-Triacontane	107%		%REC	70-130		1	251509	08/22/20	08/22/20	JXS
Method: EPA 8260B										
Prep Method: EPA 5030B										
3-Chloropropene	ND		ug/Kg	5.0	0.1	1	251149	08/18/20	08/18/20	LYZ
cis-1,4-Dichloro-2-butene	ND		ug/Kg	5.0	0.2	1	251149	08/18/20	08/18/20	LYZ
trans-1,4-Dichloro-2-butene	ND		ug/Kg	5.0	0.2	1	251149	08/18/20	08/18/20	LYZ
Isopropyl Ether (DIPE)	ND		ug/Kg	5.0	0.2	1	251149	08/18/20	08/18/20	LYZ
Ethyl tert-Butyl Ether (ETBE)	ND		ug/Kg	5.0	0.4	1	251149	08/18/20	08/18/20	LYZ
Methyl tert-Amyl Ether (TAME)	ND		ug/Kg	5.0	0.2	1	251149	08/18/20	08/18/20	LYZ
tert-Butyl Alcohol (TBA)	ND		ug/Kg	10	8.8	1	251149	08/18/20	08/18/20	LYZ
Freon 12	ND		ug/Kg	5.0	0.2	1	251149	08/18/20	08/18/20	LYZ
Chloromethane	ND		ug/Kg	5.0	0.2	1	251149	08/18/20	08/18/20	LYZ
Vinyl Chloride	ND		ug/Kg	5.0	0.1	1	251149	08/18/20	08/18/20	LYZ
Bromomethane	ND		ug/Kg	5.0	0.2	1	251149	08/18/20	08/18/20	LYZ
Chloroethane	ND		ug/Kg	5.0	0.2	1	251149	08/18/20	08/18/20	LYZ
Trichlorofluoromethane	ND		ug/Kg	5.0	0.2	1	251149	08/18/20	08/18/20	LYZ
Acetone	<b>55</b>	J	ug/Kg	100	50	1	251149	08/18/20	08/18/20	LYZ
Freon 113	ND		ug/Kg	5.0	0.7	1	251149	08/18/20	08/18/20	LYZ
1,1-Dichloroethene	ND		ug/Kg	5.0	0.2	1	251149	08/18/20	08/18/20	LYZ
Methylene Chloride	<b>1.0</b>	B,J	ug/Kg	5.0	0.2	1	251149	08/18/20	08/18/20	LYZ
MTBE	ND		ug/Kg	5.0	0.2	1	251149	08/18/20	08/18/20	LYZ
trans-1,2-Dichloroethene	ND		ug/Kg	5.0	0.2	1	251149	08/18/20	08/18/20	LYZ
1,1-Dichloroethane	ND		ug/Kg	5.0	0.2	1	251149	08/18/20	08/18/20	LYZ
2-Butanone	<b>8.8</b>	J	ug/Kg	100	0.7	1	251149	08/18/20	08/18/20	LYZ
cis-1,2-Dichloroethene	ND		ug/Kg	5.0	0.2	1	251149	08/18/20	08/18/20	LYZ
2,2-Dichloropropane	ND		ug/Kg	5.0	0.2	1	251149	08/18/20	08/18/20	LYZ
Chloroform	ND		ug/Kg	5.0	0.2	1	251149	08/18/20	08/18/20	LYZ
Bromochloromethane	ND		ug/Kg	5.0	0.2	1	251149	08/18/20	08/18/20	LYZ
1,1,1-Trichloroethane	ND		ug/Kg	5.0	0.2	1	251149	08/18/20	08/18/20	LYZ
1,1-Dichloropropene	ND		ug/Kg	5.0	0.2	1	251149	08/18/20	08/18/20	LYZ
Carbon Tetrachloride	ND		ug/Kg	5.0	0.2	1	251149	08/18/20	08/18/20	LYZ
1,2-Dichloroethane	ND		ug/Kg	5.0	0.1	1	251149	08/18/20	08/18/20	LYZ
Benzene	ND		ug/Kg	5.0	0.2	1	251149	08/18/20	08/18/20	LYZ
Trichloroethene	ND		ug/Kg	5.0	0.2	1	251149	08/18/20	08/18/20	LYZ
1,2-Dichloropropane	ND		ug/Kg	5.0	0.3	1	251149	08/18/20	08/18/20	LYZ
Bromodichloromethane	ND		ug/Kg	5.0	0.2	1	251149	08/18/20	08/18/20	LYZ

## Analysis Results for 432275

432275-027 Analyte	Result	Qual	Units	RL	MDL	DF	Batch	Prepared	Analyzed	Chemist
Dibromomethane	ND		ug/Kg	5.0	0.2	1	251149	08/18/20	08/18/20	LYZ
4-Methyl-2-Pentanone	ND		ug/Kg	5.0	0.2	1	251149	08/18/20	08/18/20	LYZ
cis-1,3-Dichloropropene	ND		ug/Kg	5.0	0.2	1	251149	08/18/20	08/18/20	LYZ
Toluene	ND		ug/Kg	5.0	0.2	1	251149	08/18/20	08/18/20	LYZ
trans-1,3-Dichloropropene	ND		ug/Kg	5.0	0.2	1	251149	08/18/20	08/18/20	LYZ
1,1,2-Trichloroethane	ND		ug/Kg	5.0	0.2	1	251149	08/18/20	08/18/20	LYZ
1,3-Dichloropropane	ND		ug/Kg	5.0	0.2	1	251149	08/18/20	08/18/20	LYZ
Tetrachloroethene	0.2	J	ug/Kg	5.0	0.2	1	251149	08/18/20	08/18/20	LYZ
Dibromochloromethane	ND		ug/Kg	5.0	0.2	1	251149	08/18/20	08/18/20	LYZ
1,2-Dibromoethane	ND		ug/Kg	5.0	0.1	1	251149	08/18/20	08/18/20	LYZ
Chlorobenzene	ND		ug/Kg	5.0	0.2	1	251149	08/18/20	08/18/20	LYZ
1,1,1,2-Tetrachloroethane	ND		ug/Kg	5.0	0.2	1	251149	08/18/20	08/18/20	LYZ
Ethylbenzene	ND		ug/Kg	5.0	0.2	1	251149	08/18/20	08/18/20	LYZ
m,p-Xylenes	ND		ug/Kg	10	0.4	1	251149	08/18/20	08/18/20	LYZ
o-Xylene	ND		ug/Kg	5.0	0.2	1	251149	08/18/20	08/18/20	LYZ
Styrene	ND		ug/Kg	5.0	0.1	1	251149	08/18/20	08/18/20	LYZ
Bromoform	ND		ug/Kg	5.0	0.2	1	251149	08/18/20	08/18/20	LYZ
Isopropylbenzene	ND		ug/Kg	5.0	0.3	1	251149	08/18/20	08/18/20	LYZ
1,1,2,2-Tetrachloroethane	ND		ug/Kg	5.0	0.3	1	251149	08/18/20	08/18/20	LYZ
1,2,3-Trichloropropane	ND		ug/Kg	5.0	0.2	1	251149	08/18/20	08/18/20	LYZ
Propylbenzene	ND		ug/Kg	5.0	0.2	1	251149	08/18/20	08/18/20	LYZ
Bromobenzene	ND		ug/Kg	5.0	0.3	1	251149	08/18/20	08/18/20	LYZ
1,3,5-Trimethylbenzene	ND		ug/Kg	5.0	0.2	1	251149	08/18/20	08/18/20	LYZ
2-Chlorotoluene	ND		ug/Kg	5.0	0.3	1	251149	08/18/20	08/18/20	LYZ
4-Chlorotoluene	ND		ug/Kg	5.0	0.2	1	251149	08/18/20	08/18/20	LYZ
tert-Butylbenzene	ND		ug/Kg	5.0	0.3	1	251149	08/18/20	08/18/20	LYZ
1,2,4-Trimethylbenzene	ND		ug/Kg	5.0	0.3	1	251149	08/18/20	08/18/20	LYZ
sec-Butylbenzene	ND		ug/Kg	5.0	0.3	1	251149	08/18/20	08/18/20	LYZ
para-Isopropyl Toluene	ND		ug/Kg	5.0	0.3	1	251149	08/18/20	08/18/20	LYZ
1,3-Dichlorobenzene	ND		ug/Kg	5.0	0.2	1	251149	08/18/20	08/18/20	LYZ
1,4-Dichlorobenzene	ND		ug/Kg	5.0	0.2	1	251149	08/18/20	08/18/20	LYZ
n-Butylbenzene	ND		ug/Kg	5.0	0.3	1	251149	08/18/20	08/18/20	LYZ
1,2-Dichlorobenzene	ND		ug/Kg	5.0	0.2	1	251149	08/18/20	08/18/20	LYZ
1,2-Dibromo-3-Chloropropane	ND		ug/Kg	5.0	0.2	1	251149	08/18/20	08/18/20	LYZ
1,2,4-Trichlorobenzene	ND		ug/Kg	5.0	0.3	1	251149	08/18/20	08/18/20	LYZ
Hexachlorobutadiene	ND		ug/Kg	5.0	0.4	1	251149	08/18/20	08/18/20	LYZ
Naphthalene	ND		ug/Kg	5.0	0.2	1	251149	08/18/20	08/18/20	LYZ
1,2,3-Trichlorobenzene	ND		ug/Kg	5.0	0.2	1	251149	08/18/20	08/18/20	LYZ
Xylene (total)	ND		ug/Kg	5.0		1	251149	08/18/20	08/18/20	LYZ
<b>Surrogates</b>				<b>Limits</b>						
Dibromofluoromethane	101%		%REC	70-145		1	251149	08/18/20	08/18/20	LYZ
1,2-Dichloroethane-d4	100%		%REC	70-145		1	251149	08/18/20	08/18/20	LYZ
Toluene-d8	104%		%REC	70-145		1	251149	08/18/20	08/18/20	LYZ
Bromofluorobenzene	97%		%REC	70-145		1	251149	08/18/20	08/18/20	LYZ

## Analysis Results for 432275

<b>Sample ID:</b> TOC #189 B6-10'	<b>Lab ID:</b> 432275-028	<b>Collected:</b> 08/14/20 09:31
<b>Matrix:</b> Soil		

432275-028 Analyte	Result	Qual	Units	RL	MDL	DF	Batch	Prepared	Analyzed	Chemist
Method: EPA 8015B										
Prep Method: EPA 3580										
GRO C6-C10	ND		mg/Kg	10	4.0	1	251509	08/22/20	08/24/20	JXS
DRO C10-C28	ND		mg/Kg	10	4.0	1	251509	08/22/20	08/24/20	JXS
ORO C28-C44	ND		mg/Kg	10	4.0	1	251509	08/22/20	08/24/20	JXS
<b>Surrogates</b>	<b>Limits</b>									
n-Triacontane	108%		%REC	70-130		1	251509	08/22/20	08/24/20	JXS
Method: EPA 8260B										
Prep Method: EPA 5030B										
3-Chloropropene	ND		ug/Kg	5.0	0.1	1	251149	08/18/20	08/18/20	LYZ
cis-1,4-Dichloro-2-butene	ND		ug/Kg	5.0	0.2	1	251149	08/18/20	08/18/20	LYZ
trans-1,4-Dichloro-2-butene	ND		ug/Kg	5.0	0.2	1	251149	08/18/20	08/18/20	LYZ
Isopropyl Ether (DIPE)	ND		ug/Kg	5.0	0.2	1	251149	08/18/20	08/18/20	LYZ
Ethyl tert-Butyl Ether (ETBE)	ND		ug/Kg	5.0	0.4	1	251149	08/18/20	08/18/20	LYZ
Methyl tert-Amyl Ether (TAME)	ND		ug/Kg	5.0	0.2	1	251149	08/18/20	08/18/20	LYZ
tert-Butyl Alcohol (TBA)	ND		ug/Kg	10	8.8	1	251149	08/18/20	08/18/20	LYZ
Freon 12	ND		ug/Kg	5.0	0.2	1	251149	08/18/20	08/18/20	LYZ
Chloromethane	ND		ug/Kg	5.0	0.2	1	251149	08/18/20	08/18/20	LYZ
Vinyl Chloride	ND		ug/Kg	5.0	0.1	1	251149	08/18/20	08/18/20	LYZ
Bromomethane	ND		ug/Kg	5.0	0.2	1	251149	08/18/20	08/18/20	LYZ
Chloroethane	ND		ug/Kg	5.0	0.2	1	251149	08/18/20	08/18/20	LYZ
Trichlorofluoromethane	ND		ug/Kg	5.0	0.2	1	251149	08/18/20	08/18/20	LYZ
Acetone	ND		ug/Kg	100	50	1	251149	08/18/20	08/18/20	LYZ
Freon 113	ND		ug/Kg	5.0	0.7	1	251149	08/18/20	08/18/20	LYZ
1,1-Dichloroethene	ND		ug/Kg	5.0	0.2	1	251149	08/18/20	08/18/20	LYZ
Methylene Chloride	1.0	B,J	ug/Kg	5.0	0.2	1	251149	08/18/20	08/18/20	LYZ
MTBE	ND		ug/Kg	5.0	0.2	1	251149	08/18/20	08/18/20	LYZ
trans-1,2-Dichloroethene	ND		ug/Kg	5.0	0.2	1	251149	08/18/20	08/18/20	LYZ
1,1-Dichloroethane	ND		ug/Kg	5.0	0.2	1	251149	08/18/20	08/18/20	LYZ
2-Butanone	ND		ug/Kg	100	0.7	1	251149	08/18/20	08/18/20	LYZ
cis-1,2-Dichloroethene	ND		ug/Kg	5.0	0.2	1	251149	08/18/20	08/18/20	LYZ
2,2-Dichloropropane	ND		ug/Kg	5.0	0.2	1	251149	08/18/20	08/18/20	LYZ
Chloroform	ND		ug/Kg	5.0	0.2	1	251149	08/18/20	08/18/20	LYZ
Bromochloromethane	ND		ug/Kg	5.0	0.2	1	251149	08/18/20	08/18/20	LYZ
1,1,1-Trichloroethane	ND		ug/Kg	5.0	0.2	1	251149	08/18/20	08/18/20	LYZ
1,1-Dichloropropene	ND		ug/Kg	5.0	0.2	1	251149	08/18/20	08/18/20	LYZ
Carbon Tetrachloride	ND		ug/Kg	5.0	0.2	1	251149	08/18/20	08/18/20	LYZ
1,2-Dichloroethane	ND		ug/Kg	5.0	0.1	1	251149	08/18/20	08/18/20	LYZ
Benzene	ND		ug/Kg	5.0	0.2	1	251149	08/18/20	08/18/20	LYZ
Trichloroethene	ND		ug/Kg	5.0	0.2	1	251149	08/18/20	08/18/20	LYZ
1,2-Dichloropropane	ND		ug/Kg	5.0	0.3	1	251149	08/18/20	08/18/20	LYZ
Bromodichloromethane	ND		ug/Kg	5.0	0.2	1	251149	08/18/20	08/18/20	LYZ



### Analysis Results for 432275

432275-028 Analyte	Result	Qual	Units	RL	MDL	DF	Batch	Prepared	Analyzed	Chemist
Dibromomethane	ND		ug/Kg	5.0	0.2	1	251149	08/18/20	08/18/20	LYZ
4-Methyl-2-Pentanone	ND		ug/Kg	5.0	0.2	1	251149	08/18/20	08/18/20	LYZ
cis-1,3-Dichloropropene	ND		ug/Kg	5.0	0.2	1	251149	08/18/20	08/18/20	LYZ
Toluene	ND		ug/Kg	5.0	0.2	1	251149	08/18/20	08/18/20	LYZ
trans-1,3-Dichloropropene	ND		ug/Kg	5.0	0.2	1	251149	08/18/20	08/18/20	LYZ
1,1,2-Trichloroethane	ND		ug/Kg	5.0	0.2	1	251149	08/18/20	08/18/20	LYZ
1,3-Dichloropropane	ND		ug/Kg	5.0	0.2	1	251149	08/18/20	08/18/20	LYZ
Tetrachloroethene	3.9	J	ug/Kg	5.0	0.2	1	251149	08/18/20	08/18/20	LYZ
Dibromochloromethane	ND		ug/Kg	5.0	0.2	1	251149	08/18/20	08/18/20	LYZ
1,2-Dibromoethane	ND		ug/Kg	5.0	0.1	1	251149	08/18/20	08/18/20	LYZ
Chlorobenzene	ND		ug/Kg	5.0	0.2	1	251149	08/18/20	08/18/20	LYZ
1,1,1,2-Tetrachloroethane	ND		ug/Kg	5.0	0.2	1	251149	08/18/20	08/18/20	LYZ
Ethylbenzene	ND		ug/Kg	5.0	0.2	1	251149	08/18/20	08/18/20	LYZ
m,p-Xylenes	ND		ug/Kg	10	0.4	1	251149	08/18/20	08/18/20	LYZ
o-Xylene	ND		ug/Kg	5.0	0.2	1	251149	08/18/20	08/18/20	LYZ
Styrene	ND		ug/Kg	5.0	0.1	1	251149	08/18/20	08/18/20	LYZ
Bromoform	ND		ug/Kg	5.0	0.2	1	251149	08/18/20	08/18/20	LYZ
Isopropylbenzene	ND		ug/Kg	5.0	0.3	1	251149	08/18/20	08/18/20	LYZ
1,1,2,2-Tetrachloroethane	ND		ug/Kg	5.0	0.3	1	251149	08/18/20	08/18/20	LYZ
1,2,3-Trichloropropane	ND		ug/Kg	5.0	0.2	1	251149	08/18/20	08/18/20	LYZ
Propylbenzene	ND		ug/Kg	5.0	0.2	1	251149	08/18/20	08/18/20	LYZ
Bromobenzene	ND		ug/Kg	5.0	0.3	1	251149	08/18/20	08/18/20	LYZ
1,3,5-Trimethylbenzene	ND		ug/Kg	5.0	0.2	1	251149	08/18/20	08/18/20	LYZ
2-Chlorotoluene	ND		ug/Kg	5.0	0.3	1	251149	08/18/20	08/18/20	LYZ
4-Chlorotoluene	ND		ug/Kg	5.0	0.2	1	251149	08/18/20	08/18/20	LYZ
tert-Butylbenzene	ND		ug/Kg	5.0	0.3	1	251149	08/18/20	08/18/20	LYZ
1,2,4-Trimethylbenzene	ND		ug/Kg	5.0	0.3	1	251149	08/18/20	08/18/20	LYZ
sec-Butylbenzene	ND		ug/Kg	5.0	0.3	1	251149	08/18/20	08/18/20	LYZ
para-Isopropyl Toluene	ND		ug/Kg	5.0	0.3	1	251149	08/18/20	08/18/20	LYZ
1,3-Dichlorobenzene	ND		ug/Kg	5.0	0.2	1	251149	08/18/20	08/18/20	LYZ
1,4-Dichlorobenzene	ND		ug/Kg	5.0	0.2	1	251149	08/18/20	08/18/20	LYZ
n-Butylbenzene	ND		ug/Kg	5.0	0.3	1	251149	08/18/20	08/18/20	LYZ
1,2-Dichlorobenzene	ND		ug/Kg	5.0	0.2	1	251149	08/18/20	08/18/20	LYZ
1,2-Dibromo-3-Chloropropane	ND		ug/Kg	5.0	0.2	1	251149	08/18/20	08/18/20	LYZ
1,2,4-Trichlorobenzene	ND		ug/Kg	5.0	0.3	1	251149	08/18/20	08/18/20	LYZ
Hexachlorobutadiene	ND		ug/Kg	5.0	0.4	1	251149	08/18/20	08/18/20	LYZ
Naphthalene	ND		ug/Kg	5.0	0.2	1	251149	08/18/20	08/18/20	LYZ
1,2,3-Trichlorobenzene	ND		ug/Kg	5.0	0.2	1	251149	08/18/20	08/18/20	LYZ
Xylene (total)	ND		ug/Kg	5.0		1	251149	08/18/20	08/18/20	LYZ
<b>Surrogates</b>				<b>Limits</b>						
Dibromofluoromethane	103%		%REC	70-145		1	251149	08/18/20	08/18/20	LYZ
1,2-Dichloroethane-d4	103%		%REC	70-145		1	251149	08/18/20	08/18/20	LYZ
Toluene-d8	102%		%REC	70-145		1	251149	08/18/20	08/18/20	LYZ
Bromofluorobenzene	97%		%REC	70-145		1	251149	08/18/20	08/18/20	LYZ



## Analysis Results for 432275

<b>Sample ID:</b> TOC #189 B6-15'	<b>Lab ID:</b> 432275-029	<b>Collected:</b> 08/14/20 09:34
<b>Matrix:</b> Soil		

432275-029 Analyte	Result	Qual	Units	RL	MDL	DF	Batch	Prepared	Analyzed	Chemist
Method: EPA 8015B										
Prep Method: EPA 3580										
GRO C6-C10	ND		mg/Kg	9.9	4.0	0.99	251509	08/22/20	08/24/20	JXS
DRO C10-C28	ND		mg/Kg	9.9	4.0	0.99	251509	08/22/20	08/24/20	JXS
ORO C28-C44	ND		mg/Kg	9.9	4.0	0.99	251509	08/22/20	08/24/20	JXS
<b>Surrogates</b>	<b>Limits</b>									
n-Triacontane	108%		%REC	70-130		0.99	251509	08/22/20	08/24/20	JXS
Method: EPA 8260B										
Prep Method: EPA 5030B										
3-Chloropropene	ND		ug/Kg	5.0	0.1	1	251149	08/18/20	08/18/20	LYZ
cis-1,4-Dichloro-2-butene	ND		ug/Kg	5.0	0.2	1	251149	08/18/20	08/18/20	LYZ
trans-1,4-Dichloro-2-butene	ND		ug/Kg	5.0	0.2	1	251149	08/18/20	08/18/20	LYZ
Isopropyl Ether (DIPE)	ND		ug/Kg	5.0	0.2	1	251149	08/18/20	08/18/20	LYZ
Ethyl tert-Butyl Ether (ETBE)	ND		ug/Kg	5.0	0.4	1	251149	08/18/20	08/18/20	LYZ
Methyl tert-Amyl Ether (TAME)	ND		ug/Kg	5.0	0.2	1	251149	08/18/20	08/18/20	LYZ
tert-Butyl Alcohol (TBA)	ND		ug/Kg	10	8.8	1	251149	08/18/20	08/18/20	LYZ
Freon 12	ND		ug/Kg	5.0	0.2	1	251149	08/18/20	08/18/20	LYZ
Chloromethane	ND		ug/Kg	5.0	0.2	1	251149	08/18/20	08/18/20	LYZ
Vinyl Chloride	ND		ug/Kg	5.0	0.1	1	251149	08/18/20	08/18/20	LYZ
Bromomethane	ND		ug/Kg	5.0	0.2	1	251149	08/18/20	08/18/20	LYZ
Chloroethane	ND		ug/Kg	5.0	0.2	1	251149	08/18/20	08/18/20	LYZ
Trichlorofluoromethane	ND		ug/Kg	5.0	0.2	1	251149	08/18/20	08/18/20	LYZ
Acetone	ND		ug/Kg	100	50	1	251149	08/18/20	08/18/20	LYZ
Freon 113	ND		ug/Kg	5.0	0.7	1	251149	08/18/20	08/18/20	LYZ
1,1-Dichloroethene	ND		ug/Kg	5.0	0.2	1	251149	08/18/20	08/18/20	LYZ
Methylene Chloride	<b>0.8</b>	B,J	ug/Kg	5.0	0.2	1	251149	08/18/20	08/18/20	LYZ
MTBE	ND		ug/Kg	5.0	0.2	1	251149	08/18/20	08/18/20	LYZ
trans-1,2-Dichloroethene	ND		ug/Kg	5.0	0.2	1	251149	08/18/20	08/18/20	LYZ
1,1-Dichloroethane	ND		ug/Kg	5.0	0.2	1	251149	08/18/20	08/18/20	LYZ
2-Butanone	<b>1.4</b>	J	ug/Kg	100	0.7	1	251149	08/18/20	08/18/20	LYZ
cis-1,2-Dichloroethene	ND		ug/Kg	5.0	0.2	1	251149	08/18/20	08/18/20	LYZ
2,2-Dichloropropane	ND		ug/Kg	5.0	0.2	1	251149	08/18/20	08/18/20	LYZ
Chloroform	ND		ug/Kg	5.0	0.2	1	251149	08/18/20	08/18/20	LYZ
Bromochloromethane	ND		ug/Kg	5.0	0.2	1	251149	08/18/20	08/18/20	LYZ
1,1,1-Trichloroethane	ND		ug/Kg	5.0	0.2	1	251149	08/18/20	08/18/20	LYZ
1,1-Dichloropropene	ND		ug/Kg	5.0	0.2	1	251149	08/18/20	08/18/20	LYZ
Carbon Tetrachloride	ND		ug/Kg	5.0	0.2	1	251149	08/18/20	08/18/20	LYZ
1,2-Dichloroethane	ND		ug/Kg	5.0	0.1	1	251149	08/18/20	08/18/20	LYZ
Benzene	ND		ug/Kg	5.0	0.2	1	251149	08/18/20	08/18/20	LYZ
Trichloroethene	ND		ug/Kg	5.0	0.2	1	251149	08/18/20	08/18/20	LYZ
1,2-Dichloropropane	ND		ug/Kg	5.0	0.3	1	251149	08/18/20	08/18/20	LYZ
Bromodichloromethane	ND		ug/Kg	5.0	0.2	1	251149	08/18/20	08/18/20	LYZ

### Analysis Results for 432275

432275-029 Analyte	Result	Qual	Units	RL	MDL	DF	Batch	Prepared	Analyzed	Chemist
Dibromomethane	ND		ug/Kg	5.0	0.2	1	251149	08/18/20	08/18/20	LYZ
4-Methyl-2-Pentanone	ND		ug/Kg	5.0	0.2	1	251149	08/18/20	08/18/20	LYZ
cis-1,3-Dichloropropene	ND		ug/Kg	5.0	0.2	1	251149	08/18/20	08/18/20	LYZ
Toluene	ND		ug/Kg	5.0	0.2	1	251149	08/18/20	08/18/20	LYZ
trans-1,3-Dichloropropene	ND		ug/Kg	5.0	0.2	1	251149	08/18/20	08/18/20	LYZ
1,1,2-Trichloroethane	ND		ug/Kg	5.0	0.2	1	251149	08/18/20	08/18/20	LYZ
1,3-Dichloropropane	ND		ug/Kg	5.0	0.2	1	251149	08/18/20	08/18/20	LYZ
Tetrachloroethene	ND		ug/Kg	5.0	0.2	1	251149	08/18/20	08/18/20	LYZ
Dibromochloromethane	ND		ug/Kg	5.0	0.2	1	251149	08/18/20	08/18/20	LYZ
1,2-Dibromoethane	ND		ug/Kg	5.0	0.1	1	251149	08/18/20	08/18/20	LYZ
Chlorobenzene	ND		ug/Kg	5.0	0.2	1	251149	08/18/20	08/18/20	LYZ
1,1,1,2-Tetrachloroethane	ND		ug/Kg	5.0	0.2	1	251149	08/18/20	08/18/20	LYZ
Ethylbenzene	ND		ug/Kg	5.0	0.2	1	251149	08/18/20	08/18/20	LYZ
m,p-Xylenes	ND		ug/Kg	10	0.4	1	251149	08/18/20	08/18/20	LYZ
o-Xylene	ND		ug/Kg	5.0	0.2	1	251149	08/18/20	08/18/20	LYZ
Styrene	ND		ug/Kg	5.0	0.1	1	251149	08/18/20	08/18/20	LYZ
Bromoform	ND		ug/Kg	5.0	0.2	1	251149	08/18/20	08/18/20	LYZ
Isopropylbenzene	ND		ug/Kg	5.0	0.3	1	251149	08/18/20	08/18/20	LYZ
1,1,2,2-Tetrachloroethane	ND		ug/Kg	5.0	0.3	1	251149	08/18/20	08/18/20	LYZ
1,2,3-Trichloropropane	ND		ug/Kg	5.0	0.2	1	251149	08/18/20	08/18/20	LYZ
Propylbenzene	ND		ug/Kg	5.0	0.2	1	251149	08/18/20	08/18/20	LYZ
Bromobenzene	ND		ug/Kg	5.0	0.3	1	251149	08/18/20	08/18/20	LYZ
1,3,5-Trimethylbenzene	ND		ug/Kg	5.0	0.2	1	251149	08/18/20	08/18/20	LYZ
2-Chlorotoluene	ND		ug/Kg	5.0	0.3	1	251149	08/18/20	08/18/20	LYZ
4-Chlorotoluene	ND		ug/Kg	5.0	0.2	1	251149	08/18/20	08/18/20	LYZ
tert-Butylbenzene	ND		ug/Kg	5.0	0.3	1	251149	08/18/20	08/18/20	LYZ
1,2,4-Trimethylbenzene	ND		ug/Kg	5.0	0.3	1	251149	08/18/20	08/18/20	LYZ
sec-Butylbenzene	ND		ug/Kg	5.0	0.3	1	251149	08/18/20	08/18/20	LYZ
para-Isopropyl Toluene	ND		ug/Kg	5.0	0.3	1	251149	08/18/20	08/18/20	LYZ
1,3-Dichlorobenzene	ND		ug/Kg	5.0	0.2	1	251149	08/18/20	08/18/20	LYZ
1,4-Dichlorobenzene	ND		ug/Kg	5.0	0.2	1	251149	08/18/20	08/18/20	LYZ
n-Butylbenzene	ND		ug/Kg	5.0	0.3	1	251149	08/18/20	08/18/20	LYZ
1,2-Dichlorobenzene	ND		ug/Kg	5.0	0.2	1	251149	08/18/20	08/18/20	LYZ
1,2-Dibromo-3-Chloropropane	ND		ug/Kg	5.0	0.2	1	251149	08/18/20	08/18/20	LYZ
1,2,4-Trichlorobenzene	ND		ug/Kg	5.0	0.3	1	251149	08/18/20	08/18/20	LYZ
Hexachlorobutadiene	ND		ug/Kg	5.0	0.4	1	251149	08/18/20	08/18/20	LYZ
Naphthalene	ND		ug/Kg	5.0	0.2	1	251149	08/18/20	08/18/20	LYZ
1,2,3-Trichlorobenzene	ND		ug/Kg	5.0	0.2	1	251149	08/18/20	08/18/20	LYZ
Xylene (total)	ND		ug/Kg	5.0		1	251149	08/18/20	08/18/20	LYZ
<b>Surrogates</b>				<b>Limits</b>						
Dibromofluoromethane	102%		%REC	70-145		1	251149	08/18/20	08/18/20	LYZ
1,2-Dichloroethane-d4	98%		%REC	70-145		1	251149	08/18/20	08/18/20	LYZ
Toluene-d8	104%		%REC	70-145		1	251149	08/18/20	08/18/20	LYZ
Bromofluorobenzene	96%		%REC	70-145		1	251149	08/18/20	08/18/20	LYZ

## Analysis Results for 432275

<b>Sample ID:</b> TOC #189 B6-20'	<b>Lab ID:</b> 432275-030	<b>Collected:</b> 08/14/20 09:36
<b>Matrix:</b> Soil		

432275-030 Analyte	Result	Qual	Units	RL	MDL	DF	Batch	Prepared	Analyzed	Chemist
Method: EPA 8015B										
Prep Method: EPA 3580										
GRO C6-C10	ND		mg/Kg	10	4.0	1	251509	08/22/20	08/24/20	JXS
DRO C10-C28	ND		mg/Kg	10	4.0	1	251509	08/22/20	08/24/20	JXS
ORO C28-C44	ND		mg/Kg	10	4.0	1	251509	08/22/20	08/24/20	JXS
<b>Surrogates</b>	<b>Limits</b>									
n-Triacontane	111%		%REC	70-130		1	251509	08/22/20	08/24/20	JXS
Method: EPA 8260B										
Prep Method: EPA 5030B										
3-Chloropropene	ND		ug/Kg	5.0	0.3	1	251159	08/18/20	08/18/20	JTB
cis-1,4-Dichloro-2-butene	ND		ug/Kg	5.0	0.5	1	251159	08/18/20	08/18/20	JTB
trans-1,4-Dichloro-2-butene	ND		ug/Kg	5.0	0.9	1	251159	08/18/20	08/18/20	JTB
Isopropyl Ether (DIPE)	ND		ug/Kg	5.0	0.3	1	251159	08/18/20	08/18/20	JTB
Ethyl tert-Butyl Ether (ETBE)	ND		ug/Kg	5.0	0.5	1	251159	08/18/20	08/18/20	JTB
Methyl tert-Amyl Ether (TAME)	ND		ug/Kg	5.0	0.7	1	251159	08/18/20	08/18/20	JTB
tert-Butyl Alcohol (TBA)	ND		ug/Kg	10	8.8	1	251159	08/18/20	08/18/20	JTB
Freon 12	ND		ug/Kg	5.0	0.4	1	251159	08/18/20	08/18/20	JTB
Chloromethane	0.4	J	ug/Kg	5.0	0.4	1	251159	08/18/20	08/18/20	JTB
Vinyl Chloride	ND		ug/Kg	5.0	0.4	1	251159	08/18/20	08/18/20	JTB
Bromomethane	ND		ug/Kg	5.0	0.3	1	251159	08/18/20	08/18/20	JTB
Chloroethane	ND		ug/Kg	5.0	0.3	1	251159	08/18/20	08/18/20	JTB
Trichlorofluoromethane	ND		ug/Kg	5.0	0.3	1	251159	08/18/20	08/18/20	JTB
Acetone	ND		ug/Kg	100	50	1	251159	08/18/20	08/18/20	JTB
Freon 113	ND		ug/Kg	5.0	0.7	1	251159	08/18/20	08/18/20	JTB
1,1-Dichloroethene	ND		ug/Kg	5.0	0.2	1	251159	08/18/20	08/18/20	JTB
Methylene Chloride	ND		ug/Kg	5.0	0.7	1	251159	08/18/20	08/18/20	JTB
MTBE	ND		ug/Kg	5.0	0.4	1	251159	08/18/20	08/18/20	JTB
trans-1,2-Dichloroethene	ND		ug/Kg	5.0	0.4	1	251159	08/18/20	08/18/20	JTB
1,1-Dichloroethane	ND		ug/Kg	5.0	0.4	1	251159	08/18/20	08/18/20	JTB
2-Butanone	ND		ug/Kg	100	3.2	1	251159	08/18/20	08/18/20	JTB
cis-1,2-Dichloroethene	ND		ug/Kg	5.0	0.5	1	251159	08/18/20	08/18/20	JTB
2,2-Dichloropropane	ND		ug/Kg	5.0	0.5	1	251159	08/18/20	08/18/20	JTB
Chloroform	ND		ug/Kg	5.0	0.4	1	251159	08/18/20	08/18/20	JTB
Bromochloromethane	ND		ug/Kg	5.0	0.4	1	251159	08/18/20	08/18/20	JTB
1,1,1-Trichloroethane	ND		ug/Kg	5.0	0.5	1	251159	08/18/20	08/18/20	JTB
1,1-Dichloropropene	ND		ug/Kg	5.0	0.4	1	251159	08/18/20	08/18/20	JTB
Carbon Tetrachloride	ND		ug/Kg	5.0	0.3	1	251159	08/18/20	08/18/20	JTB
1,2-Dichloroethane	ND		ug/Kg	5.0	0.5	1	251159	08/18/20	08/18/20	JTB
Benzene	ND		ug/Kg	5.0	0.2	1	251159	08/18/20	08/18/20	JTB
Trichloroethene	ND		ug/Kg	5.0	0.5	1	251159	08/18/20	08/18/20	JTB
1,2-Dichloropropane	ND		ug/Kg	5.0	0.6	1	251159	08/18/20	08/18/20	JTB
Bromodichloromethane	ND		ug/Kg	5.0	0.5	1	251159	08/18/20	08/18/20	JTB

## Analysis Results for 432275

432275-030 Analyte	Result	Qual	Units	RL	MDL	DF	Batch	Prepared	Analyzed	Chemist
Dibromomethane	ND		ug/Kg	5.0	0.6	1	251159	08/18/20	08/18/20	JTB
4-Methyl-2-Pentanone	ND		ug/Kg	5.0	1.9	1	251159	08/18/20	08/18/20	JTB
cis-1,3-Dichloropropene	ND		ug/Kg	5.0	0.3	1	251159	08/18/20	08/18/20	JTB
Toluene	ND		ug/Kg	5.0	0.5	1	251159	08/18/20	08/18/20	JTB
trans-1,3-Dichloropropene	ND		ug/Kg	5.0	0.4	1	251159	08/18/20	08/18/20	JTB
1,1,2-Trichloroethane	ND		ug/Kg	5.0	0.6	1	251159	08/18/20	08/18/20	JTB
1,3-Dichloropropane	ND		ug/Kg	5.0	0.5	1	251159	08/18/20	08/18/20	JTB
Tetrachloroethene	ND		ug/Kg	5.0	0.6	1	251159	08/18/20	08/18/20	JTB
Dibromochloromethane	ND		ug/Kg	5.0	0.4	1	251159	08/18/20	08/18/20	JTB
1,2-Dibromoethane	ND		ug/Kg	5.0	0.5	1	251159	08/18/20	08/18/20	JTB
Chlorobenzene	ND		ug/Kg	5.0	0.3	1	251159	08/18/20	08/18/20	JTB
1,1,1,2-Tetrachloroethane	ND		ug/Kg	5.0	0.5	1	251159	08/18/20	08/18/20	JTB
Ethylbenzene	ND		ug/Kg	5.0	0.4	1	251159	08/18/20	08/18/20	JTB
m,p-Xylenes	ND		ug/Kg	10	0.8	1	251159	08/18/20	08/18/20	JTB
o-Xylene	ND		ug/Kg	5.0	0.3	1	251159	08/18/20	08/18/20	JTB
Styrene	ND		ug/Kg	5.0	0.5	1	251159	08/18/20	08/18/20	JTB
Bromoform	ND		ug/Kg	5.0	0.5	1	251159	08/18/20	08/18/20	JTB
Isopropylbenzene	ND		ug/Kg	5.0	0.4	1	251159	08/18/20	08/18/20	JTB
1,1,2,2-Tetrachloroethane	ND		ug/Kg	5.0	0.4	1	251159	08/18/20	08/18/20	JTB
1,2,3-Trichloropropane	ND		ug/Kg	5.0	0.7	1	251159	08/18/20	08/18/20	JTB
Propylbenzene	ND		ug/Kg	5.0	0.4	1	251159	08/18/20	08/18/20	JTB
Bromobenzene	ND		ug/Kg	5.0	0.3	1	251159	08/18/20	08/18/20	JTB
1,3,5-Trimethylbenzene	ND		ug/Kg	5.0	0.4	1	251159	08/18/20	08/18/20	JTB
2-Chlorotoluene	ND		ug/Kg	5.0	0.5	1	251159	08/18/20	08/18/20	JTB
4-Chlorotoluene	ND		ug/Kg	5.0	0.5	1	251159	08/18/20	08/18/20	JTB
tert-Butylbenzene	ND		ug/Kg	5.0	0.3	1	251159	08/18/20	08/18/20	JTB
1,2,4-Trimethylbenzene	ND		ug/Kg	5.0	0.5	1	251159	08/18/20	08/18/20	JTB
sec-Butylbenzene	ND		ug/Kg	5.0	0.5	1	251159	08/18/20	08/18/20	JTB
para-Isopropyl Toluene	ND		ug/Kg	5.0	0.5	1	251159	08/18/20	08/18/20	JTB
1,3-Dichlorobenzene	ND		ug/Kg	5.0	0.5	1	251159	08/18/20	08/18/20	JTB
1,4-Dichlorobenzene	ND		ug/Kg	5.0	0.5	1	251159	08/18/20	08/18/20	JTB
n-Butylbenzene	ND		ug/Kg	5.0	0.7	1	251159	08/18/20	08/18/20	JTB
1,2-Dichlorobenzene	ND		ug/Kg	5.0	0.5	1	251159	08/18/20	08/18/20	JTB
1,2-Dibromo-3-Chloropropane	ND		ug/Kg	5.0	0.6	1	251159	08/18/20	08/18/20	JTB
1,2,4-Trichlorobenzene	ND		ug/Kg	5.0	0.9	1	251159	08/18/20	08/18/20	JTB
Hexachlorobutadiene	ND		ug/Kg	5.0	0.6	1	251159	08/18/20	08/18/20	JTB
Naphthalene	ND		ug/Kg	5.0	0.9	1	251159	08/18/20	08/18/20	JTB
1,2,3-Trichlorobenzene	ND		ug/Kg	5.0	0.5	1	251159	08/18/20	08/18/20	JTB
Xylene (total)	ND		ug/Kg	5.0		1	251159	08/18/20	08/18/20	JTB
<b>Surrogates</b>				<b>Limits</b>						
Dibromofluoromethane	103%		%REC	70-145	1.3	1	251159	08/18/20	08/18/20	JTB
1,2-Dichloroethane-d4	107%		%REC	70-145		1	251159	08/18/20	08/18/20	JTB
Toluene-d8	97%		%REC	70-145		1	251159	08/18/20	08/18/20	JTB
Bromofluorobenzene	96%		%REC	70-145	1.5	1	251159	08/18/20	08/18/20	JTB

## Analysis Results for 432275

Sample ID: TOC #189 B7-2'

Lab ID: 432275-031

Collected: 08/14/20 09:52

Matrix: Soil

432275-031 Analyte	Result	Qual	Units	RL	MDL	DF	Batch	Prepared	Analyzed	Chemist
Method: EPA 8015B										
Prep Method: EPA 3580										
GRO C6-C10	ND		mg/Kg	9.9	4.0	0.99	251509	08/22/20	08/24/20	JXS
DRO C10-C28	<b>18</b>		mg/Kg	9.9	4.0	0.99	251509	08/22/20	08/24/20	JXS
ORO C28-C44	<b>35</b>		mg/Kg	9.9	4.0	0.99	251509	08/22/20	08/24/20	JXS
<b>Surrogates</b>	<b>Limits</b>									
n-Triacontane	118%		%REC	70-130		0.99	251509	08/22/20	08/24/20	JXS
Method: EPA 8260B										
Prep Method: EPA 5030B										
3-Chloropropene	ND		ug/Kg	5.0	0.3	1	251159	08/18/20	08/18/20	JTB
cis-1,4-Dichloro-2-butene	ND		ug/Kg	5.0	0.5	1	251159	08/18/20	08/18/20	JTB
trans-1,4-Dichloro-2-butene	ND		ug/Kg	5.0	0.9	1	251159	08/18/20	08/18/20	JTB
Isopropyl Ether (DIPE)	ND		ug/Kg	5.0	0.3	1	251159	08/18/20	08/18/20	JTB
Ethyl tert-Butyl Ether (ETBE)	ND		ug/Kg	5.0	0.5	1	251159	08/18/20	08/18/20	JTB
Methyl tert-Amyl Ether (TAME)	ND		ug/Kg	5.0	0.7	1	251159	08/18/20	08/18/20	JTB
tert-Butyl Alcohol (TBA)	ND		ug/Kg	10	8.8	1	251159	08/18/20	08/18/20	JTB
Freon 12	ND		ug/Kg	5.0	0.4	1	251159	08/18/20	08/18/20	JTB
Chloromethane	ND		ug/Kg	5.0	0.4	1	251159	08/18/20	08/18/20	JTB
Vinyl Chloride	ND		ug/Kg	5.0	0.4	1	251159	08/18/20	08/18/20	JTB
Bromomethane	ND		ug/Kg	5.0	0.3	1	251159	08/18/20	08/18/20	JTB
Chloroethane	ND		ug/Kg	5.0	0.3	1	251159	08/18/20	08/18/20	JTB
Trichlorofluoromethane	ND		ug/Kg	5.0	0.3	1	251159	08/18/20	08/18/20	JTB
Acetone	ND		ug/Kg	100	50	1	251159	08/18/20	08/18/20	JTB
Freon 113	ND		ug/Kg	5.0	0.7	1	251159	08/18/20	08/18/20	JTB
1,1-Dichloroethene	ND		ug/Kg	5.0	0.2	1	251159	08/18/20	08/18/20	JTB
Methylene Chloride	ND		ug/Kg	5.0	0.7	1	251159	08/18/20	08/18/20	JTB
MTBE	ND		ug/Kg	5.0	0.4	1	251159	08/18/20	08/18/20	JTB
trans-1,2-Dichloroethene	ND		ug/Kg	5.0	0.4	1	251159	08/18/20	08/18/20	JTB
1,1-Dichloroethane	ND		ug/Kg	5.0	0.4	1	251159	08/18/20	08/18/20	JTB
2-Butanone	<b>3.2</b>	J	ug/Kg	100	3.2	1	251159	08/18/20	08/18/20	JTB
cis-1,2-Dichloroethene	ND		ug/Kg	5.0	0.5	1	251159	08/18/20	08/18/20	JTB
2,2-Dichloropropane	ND		ug/Kg	5.0	0.5	1	251159	08/18/20	08/18/20	JTB
Chloroform	ND		ug/Kg	5.0	0.4	1	251159	08/18/20	08/18/20	JTB
Bromochloromethane	ND		ug/Kg	5.0	0.4	1	251159	08/18/20	08/18/20	JTB
1,1,1-Trichloroethane	ND		ug/Kg	5.0	0.5	1	251159	08/18/20	08/18/20	JTB
1,1-Dichloropropene	ND		ug/Kg	5.0	0.4	1	251159	08/18/20	08/18/20	JTB
Carbon Tetrachloride	ND		ug/Kg	5.0	0.3	1	251159	08/18/20	08/18/20	JTB
1,2-Dichloroethane	ND		ug/Kg	5.0	0.5	1	251159	08/18/20	08/18/20	JTB
Benzene	ND		ug/Kg	5.0	0.2	1	251159	08/18/20	08/18/20	JTB
Trichloroethene	ND		ug/Kg	5.0	0.5	1	251159	08/18/20	08/18/20	JTB
1,2-Dichloropropane	ND		ug/Kg	5.0	0.6	1	251159	08/18/20	08/18/20	JTB
Bromodichloromethane	ND		ug/Kg	5.0	0.5	1	251159	08/18/20	08/18/20	JTB

## Analysis Results for 432275

432275-031 Analyte	Result	Qual	Units	RL	MDL	DF	Batch	Prepared	Analyzed	Chemist
Dibromomethane	ND		ug/Kg	5.0	0.6	1	251159	08/18/20	08/18/20	JTB
4-Methyl-2-Pentanone	ND		ug/Kg	5.0	1.9	1	251159	08/18/20	08/18/20	JTB
cis-1,3-Dichloropropene	ND		ug/Kg	5.0	0.3	1	251159	08/18/20	08/18/20	JTB
Toluene	ND		ug/Kg	5.0	0.5	1	251159	08/18/20	08/18/20	JTB
trans-1,3-Dichloropropene	ND		ug/Kg	5.0	0.4	1	251159	08/18/20	08/18/20	JTB
1,1,2-Trichloroethane	ND		ug/Kg	5.0	0.6	1	251159	08/18/20	08/18/20	JTB
1,3-Dichloropropane	ND		ug/Kg	5.0	0.5	1	251159	08/18/20	08/18/20	JTB
Tetrachloroethene	ND		ug/Kg	5.0	0.6	1	251159	08/18/20	08/18/20	JTB
Dibromochloromethane	ND		ug/Kg	5.0	0.4	1	251159	08/18/20	08/18/20	JTB
1,2-Dibromoethane	ND		ug/Kg	5.0	0.5	1	251159	08/18/20	08/18/20	JTB
Chlorobenzene	ND		ug/Kg	5.0	0.3	1	251159	08/18/20	08/18/20	JTB
1,1,1,2-Tetrachloroethane	ND		ug/Kg	5.0	0.5	1	251159	08/18/20	08/18/20	JTB
Ethylbenzene	ND		ug/Kg	5.0	0.4	1	251159	08/18/20	08/18/20	JTB
m,p-Xylenes	ND		ug/Kg	10	0.8	1	251159	08/18/20	08/18/20	JTB
o-Xylene	ND		ug/Kg	5.0	0.3	1	251159	08/18/20	08/18/20	JTB
Styrene	ND		ug/Kg	5.0	0.5	1	251159	08/18/20	08/18/20	JTB
Bromoform	ND		ug/Kg	5.0	0.5	1	251159	08/18/20	08/18/20	JTB
Isopropylbenzene	ND		ug/Kg	5.0	0.4	1	251159	08/18/20	08/18/20	JTB
1,1,2,2-Tetrachloroethane	ND		ug/Kg	5.0	0.4	1	251159	08/18/20	08/18/20	JTB
1,2,3-Trichloropropane	ND		ug/Kg	5.0	0.7	1	251159	08/18/20	08/18/20	JTB
Propylbenzene	ND		ug/Kg	5.0	0.4	1	251159	08/18/20	08/18/20	JTB
Bromobenzene	ND		ug/Kg	5.0	0.3	1	251159	08/18/20	08/18/20	JTB
1,3,5-Trimethylbenzene	ND		ug/Kg	5.0	0.4	1	251159	08/18/20	08/18/20	JTB
2-Chlorotoluene	ND		ug/Kg	5.0	0.5	1	251159	08/18/20	08/18/20	JTB
4-Chlorotoluene	ND		ug/Kg	5.0	0.5	1	251159	08/18/20	08/18/20	JTB
tert-Butylbenzene	ND		ug/Kg	5.0	0.3	1	251159	08/18/20	08/18/20	JTB
1,2,4-Trimethylbenzene	ND		ug/Kg	5.0	0.5	1	251159	08/18/20	08/18/20	JTB
sec-Butylbenzene	ND		ug/Kg	5.0	0.5	1	251159	08/18/20	08/18/20	JTB
para-Isopropyl Toluene	ND		ug/Kg	5.0	0.5	1	251159	08/18/20	08/18/20	JTB
1,3-Dichlorobenzene	ND		ug/Kg	5.0	0.5	1	251159	08/18/20	08/18/20	JTB
1,4-Dichlorobenzene	ND		ug/Kg	5.0	0.5	1	251159	08/18/20	08/18/20	JTB
n-Butylbenzene	ND		ug/Kg	5.0	0.7	1	251159	08/18/20	08/18/20	JTB
1,2-Dichlorobenzene	ND		ug/Kg	5.0	0.5	1	251159	08/18/20	08/18/20	JTB
1,2-Dibromo-3-Chloropropane	ND		ug/Kg	5.0	0.6	1	251159	08/18/20	08/18/20	JTB
1,2,4-Trichlorobenzene	ND		ug/Kg	5.0	0.9	1	251159	08/18/20	08/18/20	JTB
Hexachlorobutadiene	ND		ug/Kg	5.0	0.6	1	251159	08/18/20	08/18/20	JTB
Naphthalene	ND		ug/Kg	5.0	0.9	1	251159	08/18/20	08/18/20	JTB
1,2,3-Trichlorobenzene	ND		ug/Kg	5.0	0.5	1	251159	08/18/20	08/18/20	JTB
Xylene (total)	ND		ug/Kg	5.0		1	251159	08/18/20	08/18/20	JTB
<b>Surrogates</b>				<b>Limits</b>						
Dibromofluoromethane	103%		%REC	70-145	1.3	1	251159	08/18/20	08/18/20	JTB
1,2-Dichloroethane-d4	105%		%REC	70-145		1	251159	08/18/20	08/18/20	JTB
Toluene-d8	98%		%REC	70-145		1	251159	08/18/20	08/18/20	JTB
Bromofluorobenzene	95%		%REC	70-145	1.5	1	251159	08/18/20	08/18/20	JTB

## Analysis Results for 432275

**Sample ID: TOC #189 B7-5'**
**Lab ID: 432275-032**
**Collected: 08/14/20 09:54**
**Matrix: Soil**

432275-032 Analyte	Result	Qual	Units	RL	MDL	DF	Batch	Prepared	Analyzed	Chemist
Method: EPA 8015B										
Prep Method: EPA 3580										
GRO C6-C10	7.8	J	mg/Kg	10	4.0	1	251509	08/22/20	08/24/20	JXS
DRO C10-C28	24		mg/Kg	10	4.0	1	251509	08/22/20	08/24/20	JXS
ORO C28-C44	13		mg/Kg	10	4.0	1	251509	08/22/20	08/24/20	JXS
<b>Surrogates</b>				<b>Limits</b>						
n-Triacontane	114%		%REC	70-130		1	251509	08/22/20	08/24/20	JXS
Method: EPA 8260B										
Prep Method: EPA 5030B										
3-Chloropropene	ND		ug/Kg	250	18	50	251335	08/20/20	08/20/20	LXR
cis-1,4-Dichloro-2-butene	ND		ug/Kg	250	32	50	251335	08/20/20	08/20/20	LXR
trans-1,4-Dichloro-2-butene	ND		ug/Kg	250	24	50	251335	08/20/20	08/20/20	LXR
Isopropyl Ether (DIPE)	ND		ug/Kg	250	7.7	50	251335	08/20/20	08/20/20	LXR
Ethyl tert-Butyl Ether (ETBE)	ND		ug/Kg	250	6.6	50	251335	08/20/20	08/20/20	LXR
Methyl tert-Amyl Ether (TAME)	ND		ug/Kg	250	6.1	50	251335	08/20/20	08/20/20	LXR
tert-Butyl Alcohol (TBA)	ND		ug/Kg	500	82	50	251335	08/20/20	08/20/20	LXR
Freon 12	ND		ug/Kg	250	3.8	50	251335	08/20/20	08/20/20	LXR
Chloromethane	20	B,J	ug/Kg	250	6.8	50	251335	08/20/20	08/20/20	LXR
Vinyl Chloride	ND		ug/Kg	250	5.3	50	251335	08/20/20	08/20/20	LXR
Bromomethane	ND		ug/Kg	250	6.6	50	251335	08/20/20	08/20/20	LXR
Chloroethane	ND		ug/Kg	250	9.4	50	251335	08/20/20	08/20/20	LXR
Trichlorofluoromethane	ND		ug/Kg	250	8.5	50	251335	08/20/20	08/20/20	LXR
Acetone	ND		ug/Kg	5,000	270	50	251335	08/20/20	08/20/20	LXR
Freon 113	ND		ug/Kg	250	18	50	251335	08/20/20	08/20/20	LXR
1,1-Dichloroethene	ND		ug/Kg	250	5.1	50	251335	08/20/20	08/20/20	LXR
Methylene Chloride	ND		ug/Kg	250	10	50	251335	08/20/20	08/20/20	LXR
MTBE	ND		ug/Kg	250	5.8	50	251335	08/20/20	08/20/20	LXR
trans-1,2-Dichloroethene	ND		ug/Kg	250	5.0	50	251335	08/20/20	08/20/20	LXR
1,1-Dichloroethane	ND		ug/Kg	250	7.7	50	251335	08/20/20	08/20/20	LXR
2-Butanone	ND		ug/Kg	5,000	48	50	251335	08/20/20	08/20/20	LXR
cis-1,2-Dichloroethene	ND		ug/Kg	250	6.5	50	251335	08/20/20	08/20/20	LXR
2,2-Dichloropropane	ND		ug/Kg	250	7.3	50	251335	08/20/20	08/20/20	LXR
Chloroform	ND		ug/Kg	250	6.6	50	251335	08/20/20	08/20/20	LXR
Bromochloromethane	ND		ug/Kg	250	15	50	251335	08/20/20	08/20/20	LXR
1,1,1-Trichloroethane	ND		ug/Kg	250	8.8	50	251335	08/20/20	08/20/20	LXR
1,1-Dichloropropene	ND		ug/Kg	250	7.5	50	251335	08/20/20	08/20/20	LXR
Carbon Tetrachloride	ND		ug/Kg	250	8.0	50	251335	08/20/20	08/20/20	LXR
1,2-Dichloroethane	ND		ug/Kg	250	4.8	50	251335	08/20/20	08/20/20	LXR
Benzene	ND		ug/Kg	250	4.4	50	251335	08/20/20	08/20/20	LXR
Trichloroethene	ND		ug/Kg	250	9.8	50	251335	08/20/20	08/20/20	LXR
1,2-Dichloropropane	ND		ug/Kg	250	8.1	50	251335	08/20/20	08/20/20	LXR
Bromodichloromethane	ND		ug/Kg	250	9.0	50	251335	08/20/20	08/20/20	LXR



## Analysis Results for 432275

432275-032 Analyte	Result	Qual	Units	RL	MDL	DF	Batch	Prepared	Analyzed	Chemist
Dibromomethane	ND		ug/Kg	250	22	50	251335	08/20/20	08/20/20	LXR
4-Methyl-2-Pentanone	ND		ug/Kg	250	23	50	251335	08/20/20	08/20/20	LXR
cis-1,3-Dichloropropene	ND		ug/Kg	250	5.9	50	251335	08/20/20	08/20/20	LXR
Toluene	ND		ug/Kg	250	7.0	50	251335	08/20/20	08/20/20	LXR
trans-1,3-Dichloropropene	ND		ug/Kg	250	9.2	50	251335	08/20/20	08/20/20	LXR
1,1,2-Trichloroethane	ND		ug/Kg	250	13	50	251335	08/20/20	08/20/20	LXR
1,3-Dichloropropane	ND		ug/Kg	250	5.7	50	251335	08/20/20	08/20/20	LXR
Tetrachloroethene	ND		ug/Kg	250	5.3	50	251335	08/20/20	08/20/20	LXR
Dibromochloromethane	ND		ug/Kg	250	8.1	50	251335	08/20/20	08/20/20	LXR
1,2-Dibromoethane	ND		ug/Kg	250	11	50	251335	08/20/20	08/20/20	LXR
Chlorobenzene	ND		ug/Kg	250	5.4	50	251335	08/20/20	08/20/20	LXR
1,1,1,2-Tetrachloroethane	ND		ug/Kg	250	9.7	50	251335	08/20/20	08/20/20	LXR
Ethylbenzene	<b>19</b>	B,J	ug/Kg	250	3.7	50	251335	08/20/20	08/20/20	LXR
m,p-Xylenes	<b>17</b>	B,J	ug/Kg	500	10	50	251335	08/20/20	08/20/20	LXR
o-Xylene	<b>18</b>	B,J	ug/Kg	250	4.6	50	251335	08/20/20	08/20/20	LXR
Styrene	ND		ug/Kg	250	2.9	50	251335	08/20/20	08/20/20	LXR
Bromoform	ND		ug/Kg	250	10	50	251335	08/20/20	08/20/20	LXR
Isopropylbenzene	<b>150</b>	J	ug/Kg	250	4.2	50	251335	08/20/20	08/20/20	LXR
1,1,2,2-Tetrachloroethane	ND		ug/Kg	250	10	50	251335	08/20/20	08/20/20	LXR
1,2,3-Trichloropropane	ND		ug/Kg	250	4.3	50	251335	08/20/20	08/20/20	LXR
Propylbenzene	<b>620</b>		ug/Kg	250	4.2	50	251335	08/20/20	08/20/20	LXR
Bromobenzene	ND		ug/Kg	250	8.1	50	251335	08/20/20	08/20/20	LXR
1,3,5-Trimethylbenzene	ND		ug/Kg	250	5.7	50	251335	08/20/20	08/20/20	LXR
2-Chlorotoluene	ND		ug/Kg	250	5.3	50	251335	08/20/20	08/20/20	LXR
4-Chlorotoluene	ND		ug/Kg	250	5.2	50	251335	08/20/20	08/20/20	LXR
tert-Butylbenzene	ND		ug/Kg	250	4.5	50	251335	08/20/20	08/20/20	LXR
1,2,4-Trimethylbenzene	ND		ug/Kg	250	3.8	50	251335	08/20/20	08/20/20	LXR
sec-Butylbenzene	<b>120</b>	J	ug/Kg	250	3.4	50	251335	08/20/20	08/20/20	LXR
para-Isopropyl Toluene	ND		ug/Kg	250	4.0	50	251335	08/20/20	08/20/20	LXR
1,3-Dichlorobenzene	ND		ug/Kg	250	4.5	50	251335	08/20/20	08/20/20	LXR
1,4-Dichlorobenzene	ND		ug/Kg	250	5.8	50	251335	08/20/20	08/20/20	LXR
n-Butylbenzene	<b>230</b>	J	ug/Kg	250	4.2	50	251335	08/20/20	08/20/20	LXR
1,2-Dichlorobenzene	ND		ug/Kg	250	5.2	50	251335	08/20/20	08/20/20	LXR
1,2-Dibromo-3-Chloropropane	ND		ug/Kg	250	6.0	50	251335	08/20/20	08/20/20	LXR
1,2,4-Trichlorobenzene	ND		ug/Kg	250	4.8	50	251335	08/20/20	08/20/20	LXR
Hexachlorobutadiene	ND		ug/Kg	250	4.8	50	251335	08/20/20	08/20/20	LXR
Naphthalene	<b>530</b>		ug/Kg	250	8.4	50	251335	08/20/20	08/20/20	LXR
1,2,3-Trichlorobenzene	ND		ug/Kg	250	5.0	50	251335	08/20/20	08/20/20	LXR
Xylene (total)	<b>36</b>	J	ug/Kg	250		50	251335	08/20/20	08/20/20	LXR
<b>Surrogates</b>				<b>Limits</b>						
Dibromofluoromethane	101%		%REC	70-145		50	251335	08/20/20	08/20/20	LXR
1,2-Dichloroethane-d4	105%		%REC	70-145		50	251335	08/20/20	08/20/20	LXR
Toluene-d8	98%		%REC	70-145		50	251335	08/20/20	08/20/20	LXR
Bromofluorobenzene	93%		%REC	70-145		50	251335	08/20/20	08/20/20	LXR



## Analysis Results for 432275

<b>Sample ID:</b> TOC #189 B7-10'	<b>Lab ID:</b> 432275-033	<b>Collected:</b> 08/14/20 09:56
<b>Matrix:</b> Soil		

432275-033 Analyte	Result	Qual	Units	RL	MDL	DF	Batch	Prepared	Analyzed	Chemist
Method: EPA 8015B										
Prep Method: EPA 3580										
GRO C6-C10	14		mg/Kg	10	4.0	1	251509	08/22/20	08/24/20	JXS
DRO C10-C28	71		mg/Kg	10	4.0	1	251509	08/22/20	08/24/20	JXS
ORO C28-C44	4.4	J	mg/Kg	10	4.0	1	251509	08/22/20	08/24/20	JXS
<b>Surrogates</b>	<b>Limits</b>									
n-Triacontane	115%		%REC	70-130		1	251509	08/22/20	08/24/20	JXS
Method: EPA 8260B										
Prep Method: EPA 5030B										
3-Chloropropene	ND		ug/Kg	250	18	50	251335	08/20/20	08/20/20	JTB
cis-1,4-Dichloro-2-butene	ND		ug/Kg	250	32	50	251335	08/20/20	08/20/20	JTB
trans-1,4-Dichloro-2-butene	ND		ug/Kg	250	24	50	251335	08/20/20	08/20/20	JTB
Isopropyl Ether (DIPE)	ND		ug/Kg	250	7.7	50	251335	08/20/20	08/20/20	JTB
Ethyl tert-Butyl Ether (ETBE)	ND		ug/Kg	250	6.6	50	251335	08/20/20	08/20/20	JTB
Methyl tert-Amyl Ether (TAME)	ND		ug/Kg	250	6.1	50	251335	08/20/20	08/20/20	JTB
tert-Butyl Alcohol (TBA)	ND		ug/Kg	500	82	50	251335	08/20/20	08/20/20	JTB
Freon 12	ND		ug/Kg	250	3.8	50	251335	08/20/20	08/20/20	JTB
Chloromethane	17	B,J	ug/Kg	250	6.8	50	251335	08/20/20	08/20/20	JTB
Vinyl Chloride	ND		ug/Kg	250	5.3	50	251335	08/20/20	08/20/20	JTB
Bromomethane	ND		ug/Kg	250	6.6	50	251335	08/20/20	08/20/20	JTB
Chloroethane	ND		ug/Kg	250	9.4	50	251335	08/20/20	08/20/20	JTB
Trichlorofluoromethane	ND		ug/Kg	250	8.5	50	251335	08/20/20	08/20/20	JTB
Acetone	ND		ug/Kg	5,000	270	50	251335	08/20/20	08/20/20	JTB
Freon 113	ND		ug/Kg	250	18	50	251335	08/20/20	08/20/20	JTB
1,1-Dichloroethene	ND		ug/Kg	250	5.1	50	251335	08/20/20	08/20/20	JTB
Methylene Chloride	ND		ug/Kg	250	10	50	251335	08/20/20	08/20/20	JTB
MTBE	ND		ug/Kg	250	5.8	50	251335	08/20/20	08/20/20	JTB
trans-1,2-Dichloroethene	ND		ug/Kg	250	5.0	50	251335	08/20/20	08/20/20	JTB
1,1-Dichloroethane	ND		ug/Kg	250	7.7	50	251335	08/20/20	08/20/20	JTB
2-Butanone	ND		ug/Kg	5,000	48	50	251335	08/20/20	08/20/20	JTB
cis-1,2-Dichloroethene	ND		ug/Kg	250	6.5	50	251335	08/20/20	08/20/20	JTB
2,2-Dichloropropane	ND		ug/Kg	250	7.3	50	251335	08/20/20	08/20/20	JTB
Chloroform	ND		ug/Kg	250	6.6	50	251335	08/20/20	08/20/20	JTB
Bromochloromethane	ND		ug/Kg	250	15	50	251335	08/20/20	08/20/20	JTB
1,1,1-Trichloroethane	ND		ug/Kg	250	8.8	50	251335	08/20/20	08/20/20	JTB
1,1-Dichloropropene	ND		ug/Kg	250	7.5	50	251335	08/20/20	08/20/20	JTB
Carbon Tetrachloride	ND		ug/Kg	250	8.0	50	251335	08/20/20	08/20/20	JTB
1,2-Dichloroethane	ND		ug/Kg	250	4.8	50	251335	08/20/20	08/20/20	JTB
Benzene	ND		ug/Kg	250	4.4	50	251335	08/20/20	08/20/20	JTB
Trichloroethene	ND		ug/Kg	250	9.8	50	251335	08/20/20	08/20/20	JTB
1,2-Dichloropropane	ND		ug/Kg	250	8.1	50	251335	08/20/20	08/20/20	JTB
Bromodichloromethane	ND		ug/Kg	250	9.0	50	251335	08/20/20	08/20/20	JTB

## Analysis Results for 432275

432275-033 Analyte	Result	Qual	Units	RL	MDL	DF	Batch	Prepared	Analyzed	Chemist
Dibromomethane	ND		ug/Kg	250	22	50	251335	08/20/20	08/20/20	JTB
4-Methyl-2-Pentanone	ND		ug/Kg	250	23	50	251335	08/20/20	08/20/20	JTB
cis-1,3-Dichloropropene	ND		ug/Kg	250	5.9	50	251335	08/20/20	08/20/20	JTB
Toluene	ND		ug/Kg	250	7.0	50	251335	08/20/20	08/20/20	JTB
trans-1,3-Dichloropropene	ND		ug/Kg	250	9.2	50	251335	08/20/20	08/20/20	JTB
1,1,2-Trichloroethane	ND		ug/Kg	250	13	50	251335	08/20/20	08/20/20	JTB
1,3-Dichloropropane	ND		ug/Kg	250	5.7	50	251335	08/20/20	08/20/20	JTB
Tetrachloroethene	ND		ug/Kg	250	5.3	50	251335	08/20/20	08/20/20	JTB
Dibromochloromethane	ND		ug/Kg	250	8.1	50	251335	08/20/20	08/20/20	JTB
1,2-Dibromoethane	ND		ug/Kg	250	11	50	251335	08/20/20	08/20/20	JTB
Chlorobenzene	ND		ug/Kg	250	5.4	50	251335	08/20/20	08/20/20	JTB
1,1,1,2-Tetrachloroethane	ND		ug/Kg	250	9.7	50	251335	08/20/20	08/20/20	JTB
Ethylbenzene	<b>49</b>	B,J	ug/Kg	250	3.7	50	251335	08/20/20	08/20/20	JTB
m,p-Xylenes	<b>16</b>	B,J	ug/Kg	500	10	50	251335	08/20/20	08/20/20	JTB
o-Xylene	<b>15</b>	B,J	ug/Kg	250	4.6	50	251335	08/20/20	08/20/20	JTB
Styrene	ND		ug/Kg	250	2.9	50	251335	08/20/20	08/20/20	JTB
Bromoform	ND		ug/Kg	250	10	50	251335	08/20/20	08/20/20	JTB
Isopropylbenzene	<b>200</b>	J	ug/Kg	250	4.2	50	251335	08/20/20	08/20/20	JTB
1,1,2,2-Tetrachloroethane	ND		ug/Kg	250	10	50	251335	08/20/20	08/20/20	JTB
1,2,3-Trichloropropane	ND		ug/Kg	250	4.3	50	251335	08/20/20	08/20/20	JTB
Propylbenzene	<b>980</b>		ug/Kg	250	4.2	50	251335	08/20/20	08/20/20	JTB
Bromobenzene	ND		ug/Kg	250	8.1	50	251335	08/20/20	08/20/20	JTB
1,3,5-Trimethylbenzene	<b>15</b>	J	ug/Kg	250	5.7	50	251335	08/20/20	08/20/20	JTB
2-Chlorotoluene	ND		ug/Kg	250	5.3	50	251335	08/20/20	08/20/20	JTB
4-Chlorotoluene	ND		ug/Kg	250	5.2	50	251335	08/20/20	08/20/20	JTB
tert-Butylbenzene	ND		ug/Kg	250	4.5	50	251335	08/20/20	08/20/20	JTB
1,2,4-Trimethylbenzene	<b>22</b>	J	ug/Kg	250	3.8	50	251335	08/20/20	08/20/20	JTB
sec-Butylbenzene	<b>330</b>		ug/Kg	250	3.4	50	251335	08/20/20	08/20/20	JTB
para-Isopropyl Toluene	ND		ug/Kg	250	4.0	50	251335	08/20/20	08/20/20	JTB
1,3-Dichlorobenzene	ND		ug/Kg	250	4.5	50	251335	08/20/20	08/20/20	JTB
1,4-Dichlorobenzene	ND		ug/Kg	250	5.8	50	251335	08/20/20	08/20/20	JTB
n-Butylbenzene	<b>950</b>		ug/Kg	250	4.2	50	251335	08/20/20	08/20/20	JTB
1,2-Dichlorobenzene	ND		ug/Kg	250	5.2	50	251335	08/20/20	08/20/20	JTB
1,2-Dibromo-3-Chloropropane	ND		ug/Kg	250	6.0	50	251335	08/20/20	08/20/20	JTB
1,2,4-Trichlorobenzene	ND		ug/Kg	250	4.8	50	251335	08/20/20	08/20/20	JTB
Hexachlorobutadiene	ND		ug/Kg	250	4.8	50	251335	08/20/20	08/20/20	JTB
Naphthalene	<b>2,100</b>		ug/Kg	250	8.4	50	251335	08/20/20	08/20/20	JTB
1,2,3-Trichlorobenzene	ND		ug/Kg	250	5.0	50	251335	08/20/20	08/20/20	JTB
Xylene (total)	<b>32</b>	J	ug/Kg	250		50	251335	08/20/20	08/20/20	JTB
<b>Surrogates</b>				<b>Limits</b>						
Dibromofluoromethane	98%		%REC	70-145		50	251335	08/20/20	08/20/20	JTB
1,2-Dichloroethane-d4	101%		%REC	70-145		50	251335	08/20/20	08/20/20	JTB
Toluene-d8	104%		%REC	70-145		50	251335	08/20/20	08/20/20	JTB
Bromofluorobenzene	97%		%REC	70-145		50	251335	08/20/20	08/20/20	JTB

## Analysis Results for 432275

**Sample ID: TOC #189 B7-15'**

**Lab ID: 432275-034**

**Collected: 08/14/20 09:58**

**Matrix: Soil**

432275-034 Analyte	Result	Qual	Units	RL	MDL	DF	Batch	Prepared	Analyzed	Chemist
Method: EPA 8015B										
Prep Method: EPA 3580										
GRO C6-C10	110		mg/Kg	10	4.0	1	251509	08/22/20	08/24/20	JXS
DRO C10-C28	88		mg/Kg	10	4.0	1	251509	08/22/20	08/24/20	JXS
ORO C28-C44	ND		mg/Kg	10	4.0	1	251509	08/22/20	08/24/20	JXS
<b>Surrogates</b>				<b>Limits</b>						
n-Triacontane	112%		%REC	70-130		1	251509	08/22/20	08/24/20	JXS
Method: EPA 8260B										
Prep Method: EPA 5030B										
3-Chloropropene	ND		ug/Kg	500	36	100	251335	08/20/20	08/20/20	JTB
cis-1,4-Dichloro-2-butene	ND		ug/Kg	500	63	100	251335	08/20/20	08/20/20	JTB
trans-1,4-Dichloro-2-butene	ND		ug/Kg	500	47	100	251335	08/20/20	08/20/20	JTB
Isopropyl Ether (DIPE)	ND		ug/Kg	500	15	100	251335	08/20/20	08/20/20	JTB
Ethyl tert-Butyl Ether (ETBE)	ND		ug/Kg	500	13	100	251335	08/20/20	08/20/20	JTB
Methyl tert-Amyl Ether (TAME)	ND		ug/Kg	500	12	100	251335	08/20/20	08/20/20	JTB
tert-Butyl Alcohol (TBA)	ND		ug/Kg	1,000	160	100	251335	08/20/20	08/20/20	JTB
Freon 12	ND		ug/Kg	500	7.6	100	251335	08/20/20	08/20/20	JTB
Chloromethane	22	B,J	ug/Kg	500	14	100	251335	08/20/20	08/20/20	JTB
Vinyl Chloride	ND		ug/Kg	500	11	100	251335	08/20/20	08/20/20	JTB
Bromomethane	ND		ug/Kg	500	13	100	251335	08/20/20	08/20/20	JTB
Chloroethane	ND		ug/Kg	500	19	100	251335	08/20/20	08/20/20	JTB
Trichlorofluoromethane	ND		ug/Kg	500	17	100	251335	08/20/20	08/20/20	JTB
Acetone	ND		ug/Kg	10,000	540	100	251335	08/20/20	08/20/20	JTB
Freon 113	ND		ug/Kg	500	35	100	251335	08/20/20	08/20/20	JTB
1,1-Dichloroethene	ND		ug/Kg	500	10	100	251335	08/20/20	08/20/20	JTB
Methylene Chloride	ND		ug/Kg	500	20	100	251335	08/20/20	08/20/20	JTB
MTBE	ND		ug/Kg	500	12	100	251335	08/20/20	08/20/20	JTB
trans-1,2-Dichloroethene	ND		ug/Kg	500	10	100	251335	08/20/20	08/20/20	JTB
1,1-Dichloroethane	ND		ug/Kg	500	15	100	251335	08/20/20	08/20/20	JTB
2-Butanone	ND		ug/Kg	10,000	97	100	251335	08/20/20	08/20/20	JTB
cis-1,2-Dichloroethene	ND		ug/Kg	500	13	100	251335	08/20/20	08/20/20	JTB
2,2-Dichloropropane	ND		ug/Kg	500	15	100	251335	08/20/20	08/20/20	JTB
Chloroform	ND		ug/Kg	500	13	100	251335	08/20/20	08/20/20	JTB
Bromochloromethane	ND		ug/Kg	500	29	100	251335	08/20/20	08/20/20	JTB
1,1,1-Trichloroethane	ND		ug/Kg	500	18	100	251335	08/20/20	08/20/20	JTB
1,1-Dichloropropene	ND		ug/Kg	500	15	100	251335	08/20/20	08/20/20	JTB
Carbon Tetrachloride	ND		ug/Kg	500	16	100	251335	08/20/20	08/20/20	JTB
1,2-Dichloroethane	ND		ug/Kg	500	9.6	100	251335	08/20/20	08/20/20	JTB
Benzene	ND		ug/Kg	500	8.7	100	251335	08/20/20	08/20/20	JTB
Trichloroethene	ND		ug/Kg	500	20	100	251335	08/20/20	08/20/20	JTB
1,2-Dichloropropane	ND		ug/Kg	500	16	100	251335	08/20/20	08/20/20	JTB
Bromodichloromethane	ND		ug/Kg	500	18	100	251335	08/20/20	08/20/20	JTB

## Analysis Results for 432275

432275-034 Analyte	Result	Qual	Units	RL	MDL	DF	Batch	Prepared	Analyzed	Chemist
Dibromomethane	ND		ug/Kg	500	43	100	251335	08/20/20	08/20/20	JTB
4-Methyl-2-Pentanone	ND		ug/Kg	500	46	100	251335	08/20/20	08/20/20	JTB
cis-1,3-Dichloropropene	ND		ug/Kg	500	12	100	251335	08/20/20	08/20/20	JTB
Toluene	ND		ug/Kg	500	14	100	251335	08/20/20	08/20/20	JTB
trans-1,3-Dichloropropene	ND		ug/Kg	500	18	100	251335	08/20/20	08/20/20	JTB
1,1,2-Trichloroethane	ND		ug/Kg	500	26	100	251335	08/20/20	08/20/20	JTB
1,3-Dichloropropane	ND		ug/Kg	500	11	100	251335	08/20/20	08/20/20	JTB
Tetrachloroethene	ND		ug/Kg	500	11	100	251335	08/20/20	08/20/20	JTB
Dibromochloromethane	ND		ug/Kg	500	16	100	251335	08/20/20	08/20/20	JTB
1,2-Dibromoethane	ND		ug/Kg	500	21	100	251335	08/20/20	08/20/20	JTB
Chlorobenzene	ND		ug/Kg	500	11	100	251335	08/20/20	08/20/20	JTB
1,1,1,2-Tetrachloroethane	ND		ug/Kg	500	19	100	251335	08/20/20	08/20/20	JTB
Ethylbenzene	<b>510</b>		ug/Kg	500	7.5	100	251335	08/20/20	08/20/20	JTB
m,p-Xylenes	<b>35</b>	B,J	ug/Kg	1,000	20	100	251335	08/20/20	08/20/20	JTB
o-Xylene	<b>27</b>	B,J	ug/Kg	500	9.2	100	251335	08/20/20	08/20/20	JTB
Styrene	ND		ug/Kg	500	5.9	100	251335	08/20/20	08/20/20	JTB
Bromoform	ND		ug/Kg	500	20	100	251335	08/20/20	08/20/20	JTB
Isopropylbenzene	<b>1,200</b>		ug/Kg	500	8.4	100	251335	08/20/20	08/20/20	JTB
1,1,2,2-Tetrachloroethane	ND		ug/Kg	500	20	100	251335	08/20/20	08/20/20	JTB
1,2,3-Trichloropropane	ND		ug/Kg	500	8.7	100	251335	08/20/20	08/20/20	JTB
Propylbenzene	<b>5,300</b>		ug/Kg	500	8.3	100	251335	08/20/20	08/20/20	JTB
Bromobenzene	ND		ug/Kg	500	16	100	251335	08/20/20	08/20/20	JTB
1,3,5-Trimethylbenzene	<b>37</b>	J	ug/Kg	500	11	100	251335	08/20/20	08/20/20	JTB
2-Chlorotoluene	ND		ug/Kg	500	11	100	251335	08/20/20	08/20/20	JTB
4-Chlorotoluene	ND		ug/Kg	500	10	100	251335	08/20/20	08/20/20	JTB
tert-Butylbenzene	ND		ug/Kg	500	8.9	100	251335	08/20/20	08/20/20	JTB
1,2,4-Trimethylbenzene	<b>57</b>	J	ug/Kg	500	7.6	100	251335	08/20/20	08/20/20	JTB
sec-Butylbenzene	<b>1,300</b>		ug/Kg	500	6.8	100	251335	08/20/20	08/20/20	JTB
para-Isopropyl Toluene	<b>19</b>	J	ug/Kg	500	8.0	100	251335	08/20/20	08/20/20	JTB
1,3-Dichlorobenzene	ND		ug/Kg	500	9.0	100	251335	08/20/20	08/20/20	JTB
1,4-Dichlorobenzene	ND		ug/Kg	500	12	100	251335	08/20/20	08/20/20	JTB
n-Butylbenzene	<b>3,200</b>		ug/Kg	500	8.5	100	251335	08/20/20	08/20/20	JTB
1,2-Dichlorobenzene	ND		ug/Kg	500	10	100	251335	08/20/20	08/20/20	JTB
1,2-Dibromo-3-Chloropropane	ND		ug/Kg	500	12	100	251335	08/20/20	08/20/20	JTB
1,2,4-Trichlorobenzene	ND		ug/Kg	500	9.7	100	251335	08/20/20	08/20/20	JTB
Hexachlorobutadiene	ND		ug/Kg	500	9.5	100	251335	08/20/20	08/20/20	JTB
Naphthalene	<b>7,400</b>		ug/Kg	500	17	100	251335	08/20/20	08/20/20	JTB
1,2,3-Trichlorobenzene	ND		ug/Kg	500	10	100	251335	08/20/20	08/20/20	JTB
Xylene (total)	<b>62</b>	J	ug/Kg	500		100	251335	08/20/20	08/20/20	JTB
<b>Surrogates</b>				<b>Limits</b>						
Dibromofluoromethane	100%		%REC	70-145		100	251335	08/20/20	08/20/20	JTB
1,2-Dichloroethane-d4	103%		%REC	70-145		100	251335	08/20/20	08/20/20	JTB
Toluene-d8	107%		%REC	70-145		100	251335	08/20/20	08/20/20	JTB
Bromofluorobenzene	92%		%REC	70-145		100	251335	08/20/20	08/20/20	JTB

## Analysis Results for 432275

<b>Sample ID:</b> TOC #189 B7-20'	<b>Lab ID:</b> 432275-035	<b>Collected:</b> 08/14/20 10:00
<b>Matrix:</b> Soil		

432275-035 Analyte	Result	Qual	Units	RL	MDL	DF	Batch	Prepared	Analyzed	Chemist
Method: EPA 8015B										
Prep Method: EPA 3580										
GRO C6-C10	ND		mg/Kg	10	4.0	1	251509	08/22/20	08/24/20	JXS
DRO C10-C28	ND		mg/Kg	10	4.0	1	251509	08/22/20	08/24/20	JXS
ORO C28-C44	ND		mg/Kg	10	4.0	1	251509	08/22/20	08/24/20	JXS
<b>Surrogates</b>				<b>Limits</b>						
n-Triacontane	114%		%REC	70-130		1	251509	08/22/20	08/24/20	JXS
Method: EPA 8260B										
Prep Method: EPA 5030B										
3-Chloropropene	ND		ug/Kg	5.0	0.3	1	251335	08/20/20	08/20/20	LXR
cis-1,4-Dichloro-2-butene	ND		ug/Kg	5.0	0.5	1	251335	08/20/20	08/20/20	LXR
trans-1,4-Dichloro-2-butene	ND		ug/Kg	5.0	0.9	1	251335	08/20/20	08/20/20	LXR
Isopropyl Ether (DIPE)	ND		ug/Kg	5.0	0.3	1	251335	08/20/20	08/20/20	LXR
Ethyl tert-Butyl Ether (ETBE)	ND		ug/Kg	5.0	0.5	1	251335	08/20/20	08/20/20	LXR
Methyl tert-Amyl Ether (TAME)	ND		ug/Kg	5.0	0.7	1	251335	08/20/20	08/20/20	LXR
tert-Butyl Alcohol (TBA)	15		ug/Kg	10	8.8	1	251335	08/20/20	08/20/20	LXR
Freon 12	ND		ug/Kg	5.0	0.4	1	251335	08/20/20	08/20/20	LXR
Chloromethane	ND		ug/Kg	5.0	0.4	1	251335	08/20/20	08/20/20	LXR
Vinyl Chloride	ND		ug/Kg	5.0	0.4	1	251335	08/20/20	08/20/20	LXR
Bromomethane	ND		ug/Kg	5.0	0.3	1	251335	08/20/20	08/20/20	LXR
Chloroethane	ND		ug/Kg	5.0	0.3	1	251335	08/20/20	08/20/20	LXR
Trichlorofluoromethane	ND		ug/Kg	5.0	0.3	1	251335	08/20/20	08/20/20	LXR
Acetone	ND		ug/Kg	100	50	1	251335	08/20/20	08/20/20	LXR
Freon 113	ND		ug/Kg	5.0	0.7	1	251335	08/20/20	08/20/20	LXR
1,1-Dichloroethene	ND		ug/Kg	5.0	0.2	1	251335	08/20/20	08/20/20	LXR
Methylene Chloride	ND		ug/Kg	5.0	0.7	1	251335	08/20/20	08/20/20	LXR
MTBE	ND		ug/Kg	5.0	0.4	1	251335	08/20/20	08/20/20	LXR
trans-1,2-Dichloroethene	ND		ug/Kg	5.0	0.4	1	251335	08/20/20	08/20/20	LXR
1,1-Dichloroethane	ND		ug/Kg	5.0	0.4	1	251335	08/20/20	08/20/20	LXR
2-Butanone	ND		ug/Kg	100	3.2	1	251335	08/20/20	08/20/20	LXR
cis-1,2-Dichloroethene	ND		ug/Kg	5.0	0.5	1	251335	08/20/20	08/20/20	LXR
2,2-Dichloropropane	ND		ug/Kg	5.0	0.5	1	251335	08/20/20	08/20/20	LXR
Chloroform	ND		ug/Kg	5.0	0.4	1	251335	08/20/20	08/20/20	LXR
Bromochloromethane	ND		ug/Kg	5.0	0.4	1	251335	08/20/20	08/20/20	LXR
1,1,1-Trichloroethane	ND		ug/Kg	5.0	0.5	1	251335	08/20/20	08/20/20	LXR
1,1-Dichloropropene	ND		ug/Kg	5.0	0.4	1	251335	08/20/20	08/20/20	LXR
Carbon Tetrachloride	ND		ug/Kg	5.0	0.3	1	251335	08/20/20	08/20/20	LXR
1,2-Dichloroethane	ND		ug/Kg	5.0	0.5	1	251335	08/20/20	08/20/20	LXR
Benzene	ND		ug/Kg	5.0	0.2	1	251335	08/20/20	08/20/20	LXR
Trichloroethene	ND		ug/Kg	5.0	0.5	1	251335	08/20/20	08/20/20	LXR
1,2-Dichloropropane	ND		ug/Kg	5.0	0.6	1	251335	08/20/20	08/20/20	LXR
Bromodichloromethane	ND		ug/Kg	5.0	0.5	1	251335	08/20/20	08/20/20	LXR

## Analysis Results for 432275

432275-035 Analyte	Result	Qual	Units	RL	MDL	DF	Batch	Prepared	Analyzed	Chemist
Dibromomethane	ND		ug/Kg	5.0	0.6	1	251335	08/20/20	08/20/20	LXR
4-Methyl-2-Pentanone	ND		ug/Kg	5.0	1.9	1	251335	08/20/20	08/20/20	LXR
cis-1,3-Dichloropropene	ND		ug/Kg	5.0	0.3	1	251335	08/20/20	08/20/20	LXR
Toluene	ND		ug/Kg	5.0	0.5	1	251335	08/20/20	08/20/20	LXR
trans-1,3-Dichloropropene	ND		ug/Kg	5.0	0.4	1	251335	08/20/20	08/20/20	LXR
1,1,2-Trichloroethane	ND		ug/Kg	5.0	0.6	1	251335	08/20/20	08/20/20	LXR
1,3-Dichloropropane	ND		ug/Kg	5.0	0.5	1	251335	08/20/20	08/20/20	LXR
Tetrachloroethene	ND		ug/Kg	5.0	0.6	1	251335	08/20/20	08/20/20	LXR
Dibromochloromethane	ND		ug/Kg	5.0	0.4	1	251335	08/20/20	08/20/20	LXR
1,2-Dibromoethane	ND		ug/Kg	5.0	0.5	1	251335	08/20/20	08/20/20	LXR
Chlorobenzene	ND		ug/Kg	5.0	0.3	1	251335	08/20/20	08/20/20	LXR
1,1,1,2-Tetrachloroethane	ND		ug/Kg	5.0	0.5	1	251335	08/20/20	08/20/20	LXR
Ethylbenzene	0.7	J	ug/Kg	5.0	0.4	1	251335	08/20/20	08/20/20	LXR
m,p-Xylenes	ND		ug/Kg	10	0.8	1	251335	08/20/20	08/20/20	LXR
o-Xylene	ND		ug/Kg	5.0	0.3	1	251335	08/20/20	08/20/20	LXR
Styrene	ND		ug/Kg	5.0	0.5	1	251335	08/20/20	08/20/20	LXR
Bromoform	ND		ug/Kg	5.0	0.5	1	251335	08/20/20	08/20/20	LXR
Isopropylbenzene	4.7	J	ug/Kg	5.0	0.4	1	251335	08/20/20	08/20/20	LXR
1,1,2,2-Tetrachloroethane	ND		ug/Kg	5.0	0.4	1	251335	08/20/20	08/20/20	LXR
1,2,3-Trichloropropane	ND		ug/Kg	5.0	0.7	1	251335	08/20/20	08/20/20	LXR
Propylbenzene	12		ug/Kg	5.0	0.4	1	251335	08/20/20	08/20/20	LXR
Bromobenzene	ND		ug/Kg	5.0	0.3	1	251335	08/20/20	08/20/20	LXR
1,3,5-Trimethylbenzene	ND		ug/Kg	5.0	0.4	1	251335	08/20/20	08/20/20	LXR
2-Chlorotoluene	ND		ug/Kg	5.0	0.5	1	251335	08/20/20	08/20/20	LXR
4-Chlorotoluene	ND		ug/Kg	5.0	0.5	1	251335	08/20/20	08/20/20	LXR
tert-Butylbenzene	ND		ug/Kg	5.0	0.3	1	251335	08/20/20	08/20/20	LXR
1,2,4-Trimethylbenzene	ND		ug/Kg	5.0	0.5	1	251335	08/20/20	08/20/20	LXR
sec-Butylbenzene	1.7	J	ug/Kg	5.0	0.5	1	251335	08/20/20	08/20/20	LXR
para-Isopropyl Toluene	ND		ug/Kg	5.0	0.5	1	251335	08/20/20	08/20/20	LXR
1,3-Dichlorobenzene	ND		ug/Kg	5.0	0.5	1	251335	08/20/20	08/20/20	LXR
1,4-Dichlorobenzene	ND		ug/Kg	5.0	0.5	1	251335	08/20/20	08/20/20	LXR
n-Butylbenzene	2.8	J	ug/Kg	5.0	0.7	1	251335	08/20/20	08/20/20	LXR
1,2-Dichlorobenzene	ND		ug/Kg	5.0	0.5	1	251335	08/20/20	08/20/20	LXR
1,2-Dibromo-3-Chloropropane	ND		ug/Kg	5.0	0.6	1	251335	08/20/20	08/20/20	LXR
1,2,4-Trichlorobenzene	ND		ug/Kg	5.0	0.9	1	251335	08/20/20	08/20/20	LXR
Hexachlorobutadiene	ND		ug/Kg	5.0	0.6	1	251335	08/20/20	08/20/20	LXR
Naphthalene	9.8		ug/Kg	5.0	0.9	1	251335	08/20/20	08/20/20	LXR
1,2,3-Trichlorobenzene	ND		ug/Kg	5.0	0.5	1	251335	08/20/20	08/20/20	LXR
Xylene (total)	ND		ug/Kg	5.0		1	251335	08/20/20	08/20/20	LXR
<b>Surrogates</b>				<b>Limits</b>						
Dibromofluoromethane	105%		%REC	70-145	1.3	1	251335	08/20/20	08/20/20	LXR
1,2-Dichloroethane-d4	105%		%REC	70-145		1	251335	08/20/20	08/20/20	LXR
Toluene-d8	101%		%REC	70-145		1	251335	08/20/20	08/20/20	LXR
Bromofluorobenzene	95%		%REC	70-145	1.5	1	251335	08/20/20	08/20/20	LXR

## Analysis Results for 432275

B Contamination found in associated Method Blank  
DO Diluted Out  
J Estimated value  
ND Not Detected

## Batch QC

<b>Type: Blank</b>	<b>Lab ID: QC881449</b>	<b>Batch: 251057</b>
<b>Matrix: Soil</b>	<b>Method: EPA 8260B</b>	<b>Prep Method: EPA 5030B</b>

QC881449 Analyte	Result	Qual	Units	RL	MDL	Prepared	Analyzed
3-Chloropropene	ND		ug/Kg	5.0	0.1	08/17/20	08/17/20
cis-1,4-Dichloro-2-butene	ND		ug/Kg	5.0	0.2	08/17/20	08/17/20
trans-1,4-Dichloro-2-butene	ND		ug/Kg	5.0	0.2	08/17/20	08/17/20
Isopropyl Ether (DIPE)	ND		ug/Kg	5.0	0.2	08/17/20	08/17/20
Ethyl tert-Butyl Ether (ETBE)	ND		ug/Kg	5.0	0.4	08/17/20	08/17/20
Methyl tert-Amyl Ether (TAME)	ND		ug/Kg	5.0	0.2	08/17/20	08/17/20
tert-Butyl Alcohol (TBA)	ND		ug/Kg	10	8.8	08/17/20	08/17/20
Freon 12	ND		ug/Kg	5.0	0.2	08/17/20	08/17/20
Chloromethane	ND		ug/Kg	5.0	0.2	08/17/20	08/17/20
Vinyl Chloride	ND		ug/Kg	5.0	0.1	08/17/20	08/17/20
Bromomethane	ND		ug/Kg	5.0	0.2	08/17/20	08/17/20
Chloroethane	ND		ug/Kg	5.0	0.2	08/17/20	08/17/20
Trichlorofluoromethane	ND		ug/Kg	5.0	0.2	08/17/20	08/17/20
Acetone	ND		ug/Kg	100	50	08/17/20	08/17/20
Freon 113	ND		ug/Kg	5.0	0.7	08/17/20	08/17/20
1,1-Dichloroethene	ND		ug/Kg	5.0	0.2	08/17/20	08/17/20
Methylene Chloride	ND		ug/Kg	5.0	0.2	08/17/20	08/17/20
MTBE	ND		ug/Kg	5.0	0.2	08/17/20	08/17/20
trans-1,2-Dichloroethene	ND		ug/Kg	5.0	0.2	08/17/20	08/17/20
1,1-Dichloroethane	ND		ug/Kg	5.0	0.2	08/17/20	08/17/20
2-Butanone	ND		ug/Kg	100	0.7	08/17/20	08/17/20
cis-1,2-Dichloroethene	ND		ug/Kg	5.0	0.2	08/17/20	08/17/20
2,2-Dichloropropane	ND		ug/Kg	5.0	0.2	08/17/20	08/17/20
Chloroform	ND		ug/Kg	5.0	0.2	08/17/20	08/17/20
Bromochloromethane	ND		ug/Kg	5.0	0.2	08/17/20	08/17/20
1,1,1-Trichloroethane	ND		ug/Kg	5.0	0.2	08/17/20	08/17/20
1,1-Dichloropropene	ND		ug/Kg	5.0	0.2	08/17/20	08/17/20
Carbon Tetrachloride	ND		ug/Kg	5.0	0.2	08/17/20	08/17/20
1,2-Dichloroethane	ND		ug/Kg	5.0	0.1	08/17/20	08/17/20
Benzene	ND		ug/Kg	5.0	0.2	08/17/20	08/17/20
Trichloroethene	ND		ug/Kg	5.0	0.2	08/17/20	08/17/20
1,2-Dichloropropane	ND		ug/Kg	5.0	0.3	08/17/20	08/17/20
Bromodichloromethane	ND		ug/Kg	5.0	0.2	08/17/20	08/17/20
Dibromomethane	ND		ug/Kg	5.0	0.2	08/17/20	08/17/20
4-Methyl-2-Pentanone	ND		ug/Kg	5.0	0.2	08/17/20	08/17/20
cis-1,3-Dichloropropene	ND		ug/Kg	5.0	0.2	08/17/20	08/17/20
Toluene	ND		ug/Kg	5.0	0.2	08/17/20	08/17/20
trans-1,3-Dichloropropene	ND		ug/Kg	5.0	0.2	08/17/20	08/17/20
1,1,2-Trichloroethane	ND		ug/Kg	5.0	0.2	08/17/20	08/17/20
1,3-Dichloropropane	ND		ug/Kg	5.0	0.2	08/17/20	08/17/20
Tetrachloroethene	ND		ug/Kg	5.0	0.2	08/17/20	08/17/20
Dibromochloromethane	ND		ug/Kg	5.0	0.2	08/17/20	08/17/20



### Batch QC

QC881449 Analyte	Result	Qual	Units	RL	MDL	Prepared	Analyzed
1,2-Dibromoethane	ND		ug/Kg	5.0	0.1	08/17/20	08/17/20
Chlorobenzene	ND		ug/Kg	5.0	0.2	08/17/20	08/17/20
1,1,1,2-Tetrachloroethane	ND		ug/Kg	5.0	0.2	08/17/20	08/17/20
Ethylbenzene	ND		ug/Kg	5.0	0.2	08/17/20	08/17/20
m,p-Xylenes	ND		ug/Kg	10	0.4	08/17/20	08/17/20
o-Xylene	ND		ug/Kg	5.0	0.2	08/17/20	08/17/20
Styrene	ND		ug/Kg	5.0	0.1	08/17/20	08/17/20
Bromoform	ND		ug/Kg	5.0	0.2	08/17/20	08/17/20
Isopropylbenzene	ND		ug/Kg	5.0	0.3	08/17/20	08/17/20
1,1,2,2-Tetrachloroethane	ND		ug/Kg	5.0	0.3	08/17/20	08/17/20
1,2,3-Trichloropropane	ND		ug/Kg	5.0	0.2	08/17/20	08/17/20
Propylbenzene	ND		ug/Kg	5.0	0.2	08/17/20	08/17/20
Bromobenzene	ND		ug/Kg	5.0	0.3	08/17/20	08/17/20
1,3,5-Trimethylbenzene	ND		ug/Kg	5.0	0.2	08/17/20	08/17/20
2-Chlorotoluene	ND		ug/Kg	5.0	0.3	08/17/20	08/17/20
4-Chlorotoluene	ND		ug/Kg	5.0	0.2	08/17/20	08/17/20
tert-Butylbenzene	ND		ug/Kg	5.0	0.3	08/17/20	08/17/20
1,2,4-Trimethylbenzene	ND		ug/Kg	5.0	0.3	08/17/20	08/17/20
sec-Butylbenzene	ND		ug/Kg	5.0	0.3	08/17/20	08/17/20
para-Isopropyl Toluene	ND		ug/Kg	5.0	0.3	08/17/20	08/17/20
1,3-Dichlorobenzene	ND		ug/Kg	5.0	0.2	08/17/20	08/17/20
1,4-Dichlorobenzene	ND		ug/Kg	5.0	0.2	08/17/20	08/17/20
n-Butylbenzene	ND		ug/Kg	5.0	0.3	08/17/20	08/17/20
1,2-Dichlorobenzene	ND		ug/Kg	5.0	0.2	08/17/20	08/17/20
1,2-Dibromo-3-Chloropropane	ND		ug/Kg	5.0	0.2	08/17/20	08/17/20
1,2,4-Trichlorobenzene	ND		ug/Kg	5.0	0.3	08/17/20	08/17/20
Hexachlorobutadiene	ND		ug/Kg	5.0	0.4	08/17/20	08/17/20
Naphthalene	ND		ug/Kg	5.0	0.2	08/17/20	08/17/20
1,2,3-Trichlorobenzene	1.9	J	ug/Kg	5.0	0.2	08/17/20	08/17/20
Xylene (total)	ND		ug/Kg	5.0		08/17/20	08/17/20
<b>Surrogates</b>				<b>Limits</b>			
Dibromofluoromethane	100%		%REC	70-130		08/17/20	08/17/20
1,2-Dichloroethane-d4	87%		%REC	70-145		08/17/20	08/17/20
Toluene-d8	99%		%REC	70-145		08/17/20	08/17/20
Bromofluorobenzene	96%		%REC	70-145		08/17/20	08/17/20

## Batch QC

<b>Type: Lab Control Sample</b>	<b>Lab ID: QC881450</b>	<b>Batch: 251057</b>
<b>Matrix: Soil</b>	<b>Method: EPA 8260B</b>	<b>Prep Method: EPA 5030B</b>

QC881450 Analyte	Result	Spiked	Units	Recovery	Qual	Limits
1,1-Dichloroethene	48.22	50.00	ug/Kg	96%		70-131
MTBE	45.94	50.00	ug/Kg	92%		69-130
Benzene	47.27	50.00	ug/Kg	95%		70-130
Trichloroethene	51.97	50.00	ug/Kg	104%		70-130
Toluene	47.29	50.00	ug/Kg	95%		70-130
Chlorobenzene	49.72	50.00	ug/Kg	99%		70-130
<b>Surrogates</b>						
Dibromofluoromethane	49.02	50.00	ug/Kg	98%		70-130
1,2-Dichloroethane-d4	42.09	50.00	ug/Kg	84%		70-145
Toluene-d8	49.55	50.00	ug/Kg	99%		70-145
Bromofluorobenzene	43.50	50.00	ug/Kg	87%		70-145

<b>Type: Lab Control Sample Duplicate</b>	<b>Lab ID: QC881451</b>	<b>Batch: 251057</b>
<b>Matrix: Soil</b>	<b>Method: EPA 8260B</b>	<b>Prep Method: EPA 5030B</b>

QC881451 Analyte	Result	Spiked	Units	Recovery	Qual	Limits	RPD	Lim
1,1-Dichloroethene	50.16	50.00	ug/Kg	100%		70-131	4	33
MTBE	49.14	50.00	ug/Kg	98%		69-130	7	30
Benzene	49.11	50.00	ug/Kg	98%		70-130	4	30
Trichloroethene	53.07	50.00	ug/Kg	106%		70-130	2	30
Toluene	48.41	50.00	ug/Kg	97%		70-130	2	30
Chlorobenzene	50.72	50.00	ug/Kg	101%		70-130	2	30
<b>Surrogates</b>								
Dibromofluoromethane	49.93	50.00	ug/Kg	100%		70-130		
1,2-Dichloroethane-d4	44.51	50.00	ug/Kg	89%		70-145		
Toluene-d8	48.70	50.00	ug/Kg	97%		70-145		
Bromofluorobenzene	43.76	50.00	ug/Kg	88%		70-145		

## Batch QC

<b>Type: Blank</b>	<b>Lab ID: QC881588</b>	<b>Batch: 251119</b>
<b>Matrix: Soil</b>	<b>Method: EPA 8260B</b>	<b>Prep Method: EPA 5030B</b>

QC881588 Analyte	Result	Qual	Units	RL	MDL	Prepared	Analyzed
3-Chloropropene	ND		ug/Kg	5.0	0.1	08/17/20	08/17/20
cis-1,4-Dichloro-2-butene	ND		ug/Kg	5.0	0.2	08/17/20	08/17/20
trans-1,4-Dichloro-2-butene	ND		ug/Kg	5.0	0.2	08/17/20	08/17/20
Isopropyl Ether (DIPE)	ND		ug/Kg	5.0	0.2	08/17/20	08/17/20
Ethyl tert-Butyl Ether (ETBE)	ND		ug/Kg	5.0	0.4	08/17/20	08/17/20
Methyl tert-Amyl Ether (TAME)	ND		ug/Kg	5.0	0.2	08/17/20	08/17/20
tert-Butyl Alcohol (TBA)	ND		ug/Kg	10	8.8	08/17/20	08/17/20
Freon 12	ND		ug/Kg	5.0	0.2	08/17/20	08/17/20
Chloromethane	ND		ug/Kg	5.0	0.2	08/17/20	08/17/20
Vinyl Chloride	ND		ug/Kg	5.0	0.1	08/17/20	08/17/20
Bromomethane	ND		ug/Kg	5.0	0.2	08/17/20	08/17/20
Chloroethane	ND		ug/Kg	5.0	0.2	08/17/20	08/17/20
Trichlorofluoromethane	ND		ug/Kg	5.0	0.2	08/17/20	08/17/20
Acetone	ND		ug/Kg	100	50	08/17/20	08/17/20
Freon 113	ND		ug/Kg	5.0	0.7	08/17/20	08/17/20
1,1-Dichloroethene	ND		ug/Kg	5.0	0.2	08/17/20	08/17/20
Methylene Chloride	ND		ug/Kg	5.0	0.2	08/17/20	08/17/20
MTBE	ND		ug/Kg	5.0	0.2	08/17/20	08/17/20
trans-1,2-Dichloroethene	ND		ug/Kg	5.0	0.2	08/17/20	08/17/20
1,1-Dichloroethane	ND		ug/Kg	5.0	0.2	08/17/20	08/17/20
2-Butanone	ND		ug/Kg	100	0.7	08/17/20	08/17/20
cis-1,2-Dichloroethene	ND		ug/Kg	5.0	0.2	08/17/20	08/17/20
2,2-Dichloropropane	ND		ug/Kg	5.0	0.2	08/17/20	08/17/20
Chloroform	ND		ug/Kg	5.0	0.2	08/17/20	08/17/20
Bromochloromethane	ND		ug/Kg	5.0	0.2	08/17/20	08/17/20
1,1,1-Trichloroethane	ND		ug/Kg	5.0	0.2	08/17/20	08/17/20
1,1-Dichloropropene	ND		ug/Kg	5.0	0.2	08/17/20	08/17/20
Carbon Tetrachloride	ND		ug/Kg	5.0	0.2	08/17/20	08/17/20
1,2-Dichloroethane	ND		ug/Kg	5.0	0.1	08/17/20	08/17/20
Benzene	ND		ug/Kg	5.0	0.2	08/17/20	08/17/20
Trichloroethene	ND		ug/Kg	5.0	0.2	08/17/20	08/17/20
1,2-Dichloropropane	ND		ug/Kg	5.0	0.3	08/17/20	08/17/20
Bromodichloromethane	ND		ug/Kg	5.0	0.2	08/17/20	08/17/20
Dibromomethane	ND		ug/Kg	5.0	0.2	08/17/20	08/17/20
4-Methyl-2-Pentanone	ND		ug/Kg	5.0	0.2	08/17/20	08/17/20
cis-1,3-Dichloropropene	ND		ug/Kg	5.0	0.2	08/17/20	08/17/20
Toluene	ND		ug/Kg	5.0	0.2	08/17/20	08/17/20
trans-1,3-Dichloropropene	ND		ug/Kg	5.0	0.2	08/17/20	08/17/20
1,1,2-Trichloroethane	ND		ug/Kg	5.0	0.2	08/17/20	08/17/20
1,3-Dichloropropane	ND		ug/Kg	5.0	0.2	08/17/20	08/17/20
Tetrachloroethene	ND		ug/Kg	5.0	0.2	08/17/20	08/17/20
Dibromochloromethane	ND		ug/Kg	5.0	0.2	08/17/20	08/17/20

### Batch QC

QC881588 Analyte	Result	Qual	Units	RL	MDL	Prepared	Analyzed
1,2-Dibromoethane	ND		ug/Kg	5.0	0.1	08/17/20	08/17/20
Chlorobenzene	ND		ug/Kg	5.0	0.2	08/17/20	08/17/20
1,1,1,2-Tetrachloroethane	ND		ug/Kg	5.0	0.2	08/17/20	08/17/20
Ethylbenzene	ND		ug/Kg	5.0	0.2	08/17/20	08/17/20
m,p-Xylenes	ND		ug/Kg	10	0.4	08/17/20	08/17/20
o-Xylene	ND		ug/Kg	5.0	0.2	08/17/20	08/17/20
Styrene	ND		ug/Kg	5.0	0.1	08/17/20	08/17/20
Bromoform	ND		ug/Kg	5.0	0.2	08/17/20	08/17/20
Isopropylbenzene	ND		ug/Kg	5.0	0.3	08/17/20	08/17/20
1,1,2,2-Tetrachloroethane	ND		ug/Kg	5.0	0.3	08/17/20	08/17/20
1,2,3-Trichloropropane	ND		ug/Kg	5.0	0.2	08/17/20	08/17/20
Propylbenzene	ND		ug/Kg	5.0	0.2	08/17/20	08/17/20
Bromobenzene	ND		ug/Kg	5.0	0.3	08/17/20	08/17/20
1,3,5-Trimethylbenzene	ND		ug/Kg	5.0	0.2	08/17/20	08/17/20
2-Chlorotoluene	ND		ug/Kg	5.0	0.3	08/17/20	08/17/20
4-Chlorotoluene	ND		ug/Kg	5.0	0.2	08/17/20	08/17/20
tert-Butylbenzene	ND		ug/Kg	5.0	0.3	08/17/20	08/17/20
1,2,4-Trimethylbenzene	ND		ug/Kg	5.0	0.3	08/17/20	08/17/20
sec-Butylbenzene	ND		ug/Kg	5.0	0.3	08/17/20	08/17/20
para-Isopropyl Toluene	ND		ug/Kg	5.0	0.3	08/17/20	08/17/20
1,3-Dichlorobenzene	ND		ug/Kg	5.0	0.2	08/17/20	08/17/20
1,4-Dichlorobenzene	ND		ug/Kg	5.0	0.2	08/17/20	08/17/20
n-Butylbenzene	ND		ug/Kg	5.0	0.3	08/17/20	08/17/20
1,2-Dichlorobenzene	ND		ug/Kg	5.0	0.2	08/17/20	08/17/20
1,2-Dibromo-3-Chloropropane	ND		ug/Kg	5.0	0.2	08/17/20	08/17/20
1,2,4-Trichlorobenzene	ND		ug/Kg	5.0	0.3	08/17/20	08/17/20
Hexachlorobutadiene	ND		ug/Kg	5.0	0.4	08/17/20	08/17/20
Naphthalene	ND		ug/Kg	5.0	0.2	08/17/20	08/17/20
1,2,3-Trichlorobenzene	ND		ug/Kg	5.0	0.2	08/17/20	08/17/20
Xylene (total)	ND		ug/Kg	5.0		08/17/20	08/17/20
<b>Surrogates</b>				<b>Limits</b>			
Dibromofluoromethane	97%		%REC	70-130		08/17/20	08/17/20
1,2-Dichloroethane-d4	87%		%REC	70-145		08/17/20	08/17/20
Toluene-d8	99%		%REC	70-145		08/17/20	08/17/20
Bromofluorobenzene	95%		%REC	70-145		08/17/20	08/17/20

## Batch QC

<b>Type: Lab Control Sample</b>	<b>Lab ID: QC881589</b>	<b>Batch: 251119</b>
<b>Matrix: Soil</b>	<b>Method: EPA 8260B</b>	<b>Prep Method: EPA 5030B</b>

QC881589 Analyte	Result	Spiked	Units	Recovery	Qual	Limits
1,1-Dichloroethene	42.09	50.00	ug/Kg	84%		70-131
MTBE	40.57	50.00	ug/Kg	81%		69-130
Benzene	41.21	50.00	ug/Kg	82%		70-130
Trichloroethene	44.93	50.00	ug/Kg	90%		70-130
Toluene	41.38	50.00	ug/Kg	83%		70-130
Chlorobenzene	43.10	50.00	ug/Kg	86%		70-130
<b>Surrogates</b>						
Dibromofluoromethane	48.21	50.00	ug/Kg	96%		70-130
1,2-Dichloroethane-d4	41.37	50.00	ug/Kg	83%		70-145
Toluene-d8	49.97	50.00	ug/Kg	100%		70-145
Bromofluorobenzene	43.91	50.00	ug/Kg	88%		70-145

<b>Type: Lab Control Sample Duplicate</b>	<b>Lab ID: QC881590</b>	<b>Batch: 251119</b>
<b>Matrix: Soil</b>	<b>Method: EPA 8260B</b>	<b>Prep Method: EPA 5030B</b>

QC881590 Analyte	Result	Spiked	Units	Recovery	Qual	Limits	RPD	Lim
1,1-Dichloroethene	42.19	50.00	ug/Kg	84%		70-131	0	33
MTBE	41.55	50.00	ug/Kg	83%		69-130	2	30
Benzene	41.83	50.00	ug/Kg	84%		70-130	1	30
Trichloroethene	45.92	50.00	ug/Kg	92%		70-130	2	30
Toluene	42.08	50.00	ug/Kg	84%		70-130	2	30
Chlorobenzene	43.96	50.00	ug/Kg	88%		70-130	2	30
<b>Surrogates</b>								
Dibromofluoromethane	47.70	50.00	ug/Kg	95%		70-130		
1,2-Dichloroethane-d4	40.86	50.00	ug/Kg	82%		70-145		
Toluene-d8	50.00	50.00	ug/Kg	100%		70-145		
Bromofluorobenzene	44.23	50.00	ug/Kg	88%		70-145		

## Batch QC

<b>Type: Blank</b>	<b>Lab ID: QC881646</b>	<b>Batch: 251149</b>
<b>Matrix: Soil</b>	<b>Method: EPA 8260B</b>	<b>Prep Method: EPA 5030B</b>

QC881646 Analyte	Result	Qual	Units	RL	MDL	Prepared	Analyzed
3-Chloropropene	ND		ug/Kg	5.0	0.1	08/18/20	08/18/20
cis-1,4-Dichloro-2-butene	ND		ug/Kg	5.0	0.2	08/18/20	08/18/20
trans-1,4-Dichloro-2-butene	ND		ug/Kg	5.0	0.2	08/18/20	08/18/20
Isopropyl Ether (DIPE)	ND		ug/Kg	5.0	0.2	08/18/20	08/18/20
Ethyl tert-Butyl Ether (ETBE)	ND		ug/Kg	5.0	0.4	08/18/20	08/18/20
Methyl tert-Amyl Ether (TAME)	ND		ug/Kg	5.0	0.2	08/18/20	08/18/20
tert-Butyl Alcohol (TBA)	ND		ug/Kg	10	8.8	08/18/20	08/18/20
Freon 12	ND		ug/Kg	5.0	0.2	08/18/20	08/18/20
Chloromethane	ND		ug/Kg	5.0	0.2	08/18/20	08/18/20
Vinyl Chloride	ND		ug/Kg	5.0	0.1	08/18/20	08/18/20
Bromomethane	ND		ug/Kg	5.0	0.2	08/18/20	08/18/20
Chloroethane	ND		ug/Kg	5.0	0.2	08/18/20	08/18/20
Trichlorofluoromethane	ND		ug/Kg	5.0	0.2	08/18/20	08/18/20
Acetone	ND		ug/Kg	100	50	08/18/20	08/18/20
Freon 113	ND		ug/Kg	5.0	0.7	08/18/20	08/18/20
1,1-Dichloroethene	ND		ug/Kg	5.0	0.2	08/18/20	08/18/20
Methylene Chloride	0.4	J	ug/Kg	5.0	0.2	08/18/20	08/18/20
MTBE	ND		ug/Kg	5.0	0.2	08/18/20	08/18/20
trans-1,2-Dichloroethene	ND		ug/Kg	5.0	0.2	08/18/20	08/18/20
1,1-Dichloroethane	ND		ug/Kg	5.0	0.2	08/18/20	08/18/20
2-Butanone	ND		ug/Kg	100	0.7	08/18/20	08/18/20
cis-1,2-Dichloroethene	ND		ug/Kg	5.0	0.2	08/18/20	08/18/20
2,2-Dichloropropane	ND		ug/Kg	5.0	0.2	08/18/20	08/18/20
Chloroform	ND		ug/Kg	5.0	0.2	08/18/20	08/18/20
Bromochloromethane	ND		ug/Kg	5.0	0.2	08/18/20	08/18/20
1,1,1-Trichloroethane	ND		ug/Kg	5.0	0.2	08/18/20	08/18/20
1,1-Dichloropropene	ND		ug/Kg	5.0	0.2	08/18/20	08/18/20
Carbon Tetrachloride	ND		ug/Kg	5.0	0.2	08/18/20	08/18/20
1,2-Dichloroethane	ND		ug/Kg	5.0	0.1	08/18/20	08/18/20
Benzene	ND		ug/Kg	5.0	0.2	08/18/20	08/18/20
Trichloroethene	ND		ug/Kg	5.0	0.2	08/18/20	08/18/20
1,2-Dichloropropane	ND		ug/Kg	5.0	0.3	08/18/20	08/18/20
Bromodichloromethane	ND		ug/Kg	5.0	0.2	08/18/20	08/18/20
Dibromomethane	ND		ug/Kg	5.0	0.2	08/18/20	08/18/20
4-Methyl-2-Pentanone	ND		ug/Kg	5.0	0.2	08/18/20	08/18/20
cis-1,3-Dichloropropene	ND		ug/Kg	5.0	0.2	08/18/20	08/18/20
Toluene	ND		ug/Kg	5.0	0.2	08/18/20	08/18/20
trans-1,3-Dichloropropene	ND		ug/Kg	5.0	0.2	08/18/20	08/18/20
1,1,2-Trichloroethane	ND		ug/Kg	5.0	0.2	08/18/20	08/18/20
1,3-Dichloropropane	ND		ug/Kg	5.0	0.2	08/18/20	08/18/20
Tetrachloroethene	ND		ug/Kg	5.0	0.2	08/18/20	08/18/20
Dibromochloromethane	ND		ug/Kg	5.0	0.2	08/18/20	08/18/20

### Batch QC

QC881646 Analyte	Result	Qual	Units	RL	MDL	Prepared	Analyzed
1,2-Dibromoethane	ND		ug/Kg	5.0	0.1	08/18/20	08/18/20
Chlorobenzene	ND		ug/Kg	5.0	0.2	08/18/20	08/18/20
1,1,1,2-Tetrachloroethane	ND		ug/Kg	5.0	0.2	08/18/20	08/18/20
Ethylbenzene	ND		ug/Kg	5.0	0.2	08/18/20	08/18/20
m,p-Xylenes	ND		ug/Kg	10	0.4	08/18/20	08/18/20
o-Xylene	ND		ug/Kg	5.0	0.2	08/18/20	08/18/20
Styrene	ND		ug/Kg	5.0	0.1	08/18/20	08/18/20
Bromoform	ND		ug/Kg	5.0	0.2	08/18/20	08/18/20
Isopropylbenzene	ND		ug/Kg	5.0	0.3	08/18/20	08/18/20
1,1,2,2-Tetrachloroethane	ND		ug/Kg	5.0	0.3	08/18/20	08/18/20
1,2,3-Trichloropropane	ND		ug/Kg	5.0	0.2	08/18/20	08/18/20
Propylbenzene	ND		ug/Kg	5.0	0.2	08/18/20	08/18/20
Bromobenzene	ND		ug/Kg	5.0	0.3	08/18/20	08/18/20
1,3,5-Trimethylbenzene	ND		ug/Kg	5.0	0.2	08/18/20	08/18/20
2-Chlorotoluene	ND		ug/Kg	5.0	0.3	08/18/20	08/18/20
4-Chlorotoluene	ND		ug/Kg	5.0	0.2	08/18/20	08/18/20
tert-Butylbenzene	ND		ug/Kg	5.0	0.3	08/18/20	08/18/20
1,2,4-Trimethylbenzene	ND		ug/Kg	5.0	0.3	08/18/20	08/18/20
sec-Butylbenzene	ND		ug/Kg	5.0	0.3	08/18/20	08/18/20
para-Isopropyl Toluene	ND		ug/Kg	5.0	0.3	08/18/20	08/18/20
1,3-Dichlorobenzene	ND		ug/Kg	5.0	0.2	08/18/20	08/18/20
1,4-Dichlorobenzene	ND		ug/Kg	5.0	0.2	08/18/20	08/18/20
n-Butylbenzene	ND		ug/Kg	5.0	0.3	08/18/20	08/18/20
1,2-Dichlorobenzene	ND		ug/Kg	5.0	0.2	08/18/20	08/18/20
1,2-Dibromo-3-Chloropropane	ND		ug/Kg	5.0	0.2	08/18/20	08/18/20
1,2,4-Trichlorobenzene	ND		ug/Kg	5.0	0.3	08/18/20	08/18/20
Hexachlorobutadiene	ND		ug/Kg	5.0	0.4	08/18/20	08/18/20
Naphthalene	ND		ug/Kg	5.0	0.2	08/18/20	08/18/20
1,2,3-Trichlorobenzene	ND		ug/Kg	5.0	0.2	08/18/20	08/18/20
Xylene (total)	ND		ug/Kg	5.0		08/18/20	08/18/20
<b>Surrogates</b>				<b>Limits</b>			
Dibromofluoromethane	101%		%REC	70-130		08/18/20	08/18/20
1,2-Dichloroethane-d4	94%		%REC	70-145		08/18/20	08/18/20
Toluene-d8	106%		%REC	70-145		08/18/20	08/18/20
Bromofluorobenzene	98%		%REC	70-145		08/18/20	08/18/20

## Batch QC

<b>Type: Lab Control Sample</b>	<b>Lab ID: QC881647</b>	<b>Batch: 251149</b>
<b>Matrix: Soil</b>	<b>Method: EPA 8260B</b>	<b>Prep Method: EPA 5030B</b>

QC881647 Analyte	Result	Spiked	Units	Recovery	Qual	Limits
1,1-Dichloroethene	50.15	50.00	ug/Kg	100%		70-131
MTBE	39.29	50.00	ug/Kg	79%		69-130
Benzene	41.81	50.00	ug/Kg	84%		70-130
Trichloroethene	46.38	50.00	ug/Kg	93%		70-130
Toluene	46.88	50.00	ug/Kg	94%		70-130
Chlorobenzene	49.40	50.00	ug/Kg	99%		70-130
<b>Surrogates</b>						
Dibromofluoromethane	50.40	50.00	ug/Kg	101%		70-130
1,2-Dichloroethane-d4	47.16	50.00	ug/Kg	94%		70-145
Toluene-d8	52.89	50.00	ug/Kg	106%		70-145
Bromofluorobenzene	47.99	50.00	ug/Kg	96%		70-145

<b>Type: Lab Control Sample Duplicate</b>	<b>Lab ID: QC881648</b>	<b>Batch: 251149</b>
<b>Matrix: Soil</b>	<b>Method: EPA 8260B</b>	<b>Prep Method: EPA 5030B</b>

QC881648 Analyte	Result	Spiked	Units	Recovery	Qual	Limits	RPD	Lim
1,1-Dichloroethene	48.33	50.00	ug/Kg	97%		70-131	4	33
MTBE	37.72	50.00	ug/Kg	75%		69-130	4	30
Benzene	40.67	50.00	ug/Kg	81%		70-130	3	30
Trichloroethene	46.51	50.00	ug/Kg	93%		70-130	0	30
Toluene	45.81	50.00	ug/Kg	92%		70-130	2	30
Chlorobenzene	47.74	50.00	ug/Kg	95%		70-130	3	30
<b>Surrogates</b>								
Dibromofluoromethane	51.16	50.00	ug/Kg	102%		70-130		
1,2-Dichloroethane-d4	47.61	50.00	ug/Kg	95%		70-145		
Toluene-d8	52.89	50.00	ug/Kg	106%		70-145		
Bromofluorobenzene	47.45	50.00	ug/Kg	95%		70-145		



## Batch QC

<b>Type: Blank</b>	<b>Lab ID: QC881674</b>	<b>Batch: 251159</b>
<b>Matrix: Soil</b>	<b>Method: EPA 8260B</b>	<b>Prep Method: EPA 5030B</b>

QC881674 Analyte	Result	Qual	Units	RL	MDL	Prepared	Analyzed
3-Chloropropene	ND		ug/Kg	5.0	0.3	08/18/20	08/18/20
cis-1,4-Dichloro-2-butene	ND		ug/Kg	5.0	0.5	08/18/20	08/18/20
trans-1,4-Dichloro-2-butene	ND		ug/Kg	5.0	0.9	08/18/20	08/18/20
Isopropyl Ether (DIPE)	ND		ug/Kg	5.0	0.3	08/18/20	08/18/20
Ethyl tert-Butyl Ether (ETBE)	ND		ug/Kg	5.0	0.5	08/18/20	08/18/20
Methyl tert-Amyl Ether (TAME)	ND		ug/Kg	5.0	0.7	08/18/20	08/18/20
tert-Butyl Alcohol (TBA)	ND		ug/Kg	10	8.8	08/18/20	08/18/20
Freon 12	ND		ug/Kg	5.0	0.4	08/18/20	08/18/20
Chloromethane	ND		ug/Kg	5.0	0.4	08/18/20	08/18/20
Vinyl Chloride	ND		ug/Kg	5.0	0.4	08/18/20	08/18/20
Bromomethane	ND		ug/Kg	5.0	0.3	08/18/20	08/18/20
Chloroethane	ND		ug/Kg	5.0	0.3	08/18/20	08/18/20
Trichlorofluoromethane	ND		ug/Kg	5.0	0.3	08/18/20	08/18/20
Acetone	ND		ug/Kg	100	50	08/18/20	08/18/20
Freon 113	ND		ug/Kg	5.0	0.7	08/18/20	08/18/20
1,1-Dichloroethene	ND		ug/Kg	5.0	0.2	08/18/20	08/18/20
Methylene Chloride	1.8	J	ug/Kg	5.0	0.7	08/18/20	08/18/20
MTBE	ND		ug/Kg	5.0	0.4	08/18/20	08/18/20
trans-1,2-Dichloroethene	ND		ug/Kg	5.0	0.4	08/18/20	08/18/20
1,1-Dichloroethane	ND		ug/Kg	5.0	0.4	08/18/20	08/18/20
2-Butanone	ND		ug/Kg	100	3.2	08/18/20	08/18/20
cis-1,2-Dichloroethene	ND		ug/Kg	5.0	0.5	08/18/20	08/18/20
2,2-Dichloropropane	ND		ug/Kg	5.0	0.5	08/18/20	08/18/20
Chloroform	ND		ug/Kg	5.0	0.4	08/18/20	08/18/20
Bromochloromethane	ND		ug/Kg	5.0	0.4	08/18/20	08/18/20
1,1,1-Trichloroethane	ND		ug/Kg	5.0	0.5	08/18/20	08/18/20
1,1-Dichloropropene	ND		ug/Kg	5.0	0.4	08/18/20	08/18/20
Carbon Tetrachloride	ND		ug/Kg	5.0	0.3	08/18/20	08/18/20
1,2-Dichloroethane	ND		ug/Kg	5.0	0.5	08/18/20	08/18/20
Benzene	ND		ug/Kg	5.0	0.2	08/18/20	08/18/20
Trichloroethene	ND		ug/Kg	5.0	0.5	08/18/20	08/18/20
1,2-Dichloropropane	ND		ug/Kg	5.0	0.6	08/18/20	08/18/20
Bromodichloromethane	ND		ug/Kg	5.0	0.5	08/18/20	08/18/20
Dibromomethane	ND		ug/Kg	5.0	0.6	08/18/20	08/18/20
4-Methyl-2-Pentanone	ND		ug/Kg	5.0	1.9	08/18/20	08/18/20
cis-1,3-Dichloropropene	ND		ug/Kg	5.0	0.3	08/18/20	08/18/20
Toluene	ND		ug/Kg	5.0	0.5	08/18/20	08/18/20
trans-1,3-Dichloropropene	ND		ug/Kg	5.0	0.4	08/18/20	08/18/20
1,1,2-Trichloroethane	ND		ug/Kg	5.0	0.6	08/18/20	08/18/20
1,3-Dichloropropane	ND		ug/Kg	5.0	0.5	08/18/20	08/18/20
Tetrachloroethene	ND		ug/Kg	5.0	0.6	08/18/20	08/18/20
Dibromochloromethane	ND		ug/Kg	5.0	0.4	08/18/20	08/18/20

### Batch QC

QC881674 Analyte	Result	Qual	Units	RL	MDL	Prepared	Analyzed
1,2-Dibromoethane	ND		ug/Kg	5.0	0.5	08/18/20	08/18/20
Chlorobenzene	ND		ug/Kg	5.0	0.3	08/18/20	08/18/20
1,1,1,2-Tetrachloroethane	ND		ug/Kg	5.0	0.5	08/18/20	08/18/20
Ethylbenzene	ND		ug/Kg	5.0	0.4	08/18/20	08/18/20
m,p-Xylenes	ND		ug/Kg	10	0.8	08/18/20	08/18/20
o-Xylene	ND		ug/Kg	5.0	0.3	08/18/20	08/18/20
Styrene	ND		ug/Kg	5.0	0.5	08/18/20	08/18/20
Bromoform	ND		ug/Kg	5.0	0.5	08/18/20	08/18/20
Isopropylbenzene	ND		ug/Kg	5.0	0.4	08/18/20	08/18/20
1,1,2,2-Tetrachloroethane	ND		ug/Kg	5.0	0.4	08/18/20	08/18/20
1,2,3-Trichloropropane	ND		ug/Kg	5.0	0.7	08/18/20	08/18/20
Propylbenzene	ND		ug/Kg	5.0	0.4	08/18/20	08/18/20
Bromobenzene	ND		ug/Kg	5.0	0.3	08/18/20	08/18/20
1,3,5-Trimethylbenzene	ND		ug/Kg	5.0	0.4	08/18/20	08/18/20
2-Chlorotoluene	ND		ug/Kg	5.0	0.5	08/18/20	08/18/20
4-Chlorotoluene	ND		ug/Kg	5.0	0.5	08/18/20	08/18/20
tert-Butylbenzene	ND		ug/Kg	5.0	0.3	08/18/20	08/18/20
1,2,4-Trimethylbenzene	ND		ug/Kg	5.0	0.5	08/18/20	08/18/20
sec-Butylbenzene	ND		ug/Kg	5.0	0.5	08/18/20	08/18/20
para-Isopropyl Toluene	ND		ug/Kg	5.0	0.5	08/18/20	08/18/20
1,3-Dichlorobenzene	ND		ug/Kg	5.0	0.5	08/18/20	08/18/20
1,4-Dichlorobenzene	ND		ug/Kg	5.0	0.5	08/18/20	08/18/20
n-Butylbenzene	ND		ug/Kg	5.0	0.7	08/18/20	08/18/20
1,2-Dichlorobenzene	ND		ug/Kg	5.0	0.5	08/18/20	08/18/20
1,2-Dibromo-3-Chloropropane	ND		ug/Kg	5.0	0.6	08/18/20	08/18/20
1,2,4-Trichlorobenzene	ND		ug/Kg	5.0	0.9	08/18/20	08/18/20
Hexachlorobutadiene	ND		ug/Kg	5.0	0.6	08/18/20	08/18/20
Naphthalene	ND		ug/Kg	5.0	0.9	08/18/20	08/18/20
1,2,3-Trichlorobenzene	ND		ug/Kg	5.0	0.5	08/18/20	08/18/20
Xylene (total)	ND		ug/Kg	5.0		08/18/20	08/18/20
<b>Surrogates</b>				<b>Limits</b>			
Dibromofluoromethane	102%		%REC	70-130	1.3	08/18/20	08/18/20
1,2-Dichloroethane-d4	105%		%REC	70-145		08/18/20	08/18/20
Toluene-d8	97%		%REC	70-145		08/18/20	08/18/20
Bromofluorobenzene	94%		%REC	70-145	1.5	08/18/20	08/18/20

## Batch QC

<b>Type: Blank</b>	<b>Lab ID: QC881675</b>	<b>Batch: 251159</b>
<b>Matrix: Soil</b>	<b>Method: EPA 8260B</b>	<b>Prep Method: EPA 5030B</b>

QC881675 Analyte	Result	Qual	Units	RL	MDL	Prepared	Analyzed
3-Chloropropene	ND		ug/Kg	250	18	08/18/20	08/18/20
cis-1,4-Dichloro-2-butene	ND		ug/Kg	250	32	08/18/20	08/18/20
trans-1,4-Dichloro-2-butene	ND		ug/Kg	250	24	08/18/20	08/18/20
Isopropyl Ether (DIPE)	ND		ug/Kg	250	7.7	08/18/20	08/18/20
Ethyl tert-Butyl Ether (ETBE)	ND		ug/Kg	250	6.6	08/18/20	08/18/20
Methyl tert-Amyl Ether (TAME)	ND		ug/Kg	250	6.1	08/18/20	08/18/20
tert-Butyl Alcohol (TBA)	ND		ug/Kg	500	82	08/18/20	08/18/20
Freon 12	ND		ug/Kg	250	3.8	08/18/20	08/18/20
Chloromethane	64	J	ug/Kg	250	6.8	08/18/20	08/18/20
Vinyl Chloride	ND		ug/Kg	250	5.3	08/18/20	08/18/20
Bromomethane	140	J	ug/Kg	250	6.6	08/18/20	08/18/20
Chloroethane	ND		ug/Kg	250	9.4	08/18/20	08/18/20
Trichlorofluoromethane	ND		ug/Kg	250	8.5	08/18/20	08/18/20
Acetone	ND		ug/Kg	5,000	270	08/18/20	08/18/20
Freon 113	ND		ug/Kg	250	18	08/18/20	08/18/20
1,1-Dichloroethene	ND		ug/Kg	250	5.1	08/18/20	08/18/20
Methylene Chloride	24	J	ug/Kg	250	10	08/18/20	08/18/20
MTBE	ND		ug/Kg	250	5.8	08/18/20	08/18/20
trans-1,2-Dichloroethene	ND		ug/Kg	250	5.0	08/18/20	08/18/20
1,1-Dichloroethane	ND		ug/Kg	250	7.7	08/18/20	08/18/20
2-Butanone	ND		ug/Kg	5,000	48	08/18/20	08/18/20
cis-1,2-Dichloroethene	ND		ug/Kg	250	6.5	08/18/20	08/18/20
2,2-Dichloropropane	ND		ug/Kg	250	7.3	08/18/20	08/18/20
Chloroform	ND		ug/Kg	250	6.6	08/18/20	08/18/20
Bromochloromethane	ND		ug/Kg	250	15	08/18/20	08/18/20
1,1,1-Trichloroethane	ND		ug/Kg	250	8.8	08/18/20	08/18/20
1,1-Dichloropropene	ND		ug/Kg	250	7.5	08/18/20	08/18/20
Carbon Tetrachloride	ND		ug/Kg	250	8.0	08/18/20	08/18/20
1,2-Dichloroethane	ND		ug/Kg	250	4.8	08/18/20	08/18/20
Benzene	ND		ug/Kg	250	4.4	08/18/20	08/18/20
Trichloroethene	ND		ug/Kg	250	9.8	08/18/20	08/18/20
1,2-Dichloropropane	ND		ug/Kg	250	8.1	08/18/20	08/18/20
Bromodichloromethane	ND		ug/Kg	250	9.0	08/18/20	08/18/20
Dibromomethane	ND		ug/Kg	250	22	08/18/20	08/18/20
4-Methyl-2-Pentanone	ND		ug/Kg	250	23	08/18/20	08/18/20
cis-1,3-Dichloropropene	ND		ug/Kg	250	5.9	08/18/20	08/18/20
Toluene	ND		ug/Kg	250	7.0	08/18/20	08/18/20
trans-1,3-Dichloropropene	ND		ug/Kg	250	9.2	08/18/20	08/18/20
1,1,2-Trichloroethane	ND		ug/Kg	250	13	08/18/20	08/18/20
1,3-Dichloropropane	ND		ug/Kg	250	5.7	08/18/20	08/18/20
Tetrachloroethene	ND		ug/Kg	250	5.3	08/18/20	08/18/20
Dibromochloromethane	ND		ug/Kg	250	8.1	08/18/20	08/18/20

### Batch QC

QC881675 Analyte	Result	Qual	Units	RL	MDL	Prepared	Analyzed
1,2-Dibromoethane	ND		ug/Kg	250	11	08/18/20	08/18/20
Chlorobenzene	ND		ug/Kg	250	5.4	08/18/20	08/18/20
1,1,1,2-Tetrachloroethane	ND		ug/Kg	250	9.7	08/18/20	08/18/20
Ethylbenzene	15	J	ug/Kg	250	3.7	08/18/20	08/18/20
m,p-Xylenes	22	J	ug/Kg	500	10	08/18/20	08/18/20
o-Xylene	18	J	ug/Kg	250	4.6	08/18/20	08/18/20
Styrene	5.2	J	ug/Kg	250	2.9	08/18/20	08/18/20
Bromoform	ND		ug/Kg	250	10	08/18/20	08/18/20
Isopropylbenzene	ND		ug/Kg	250	4.2	08/18/20	08/18/20
1,1,2,2-Tetrachloroethane	ND		ug/Kg	250	10	08/18/20	08/18/20
1,2,3-Trichloropropane	ND		ug/Kg	250	4.3	08/18/20	08/18/20
Propylbenzene	ND		ug/Kg	250	4.2	08/18/20	08/18/20
Bromobenzene	ND		ug/Kg	250	8.1	08/18/20	08/18/20
1,3,5-Trimethylbenzene	ND		ug/Kg	250	5.7	08/18/20	08/18/20
2-Chlorotoluene	ND		ug/Kg	250	5.3	08/18/20	08/18/20
4-Chlorotoluene	6.1	J	ug/Kg	250	5.2	08/18/20	08/18/20
tert-Butylbenzene	ND		ug/Kg	250	4.5	08/18/20	08/18/20
1,2,4-Trimethylbenzene	4.1	J	ug/Kg	250	3.8	08/18/20	08/18/20
sec-Butylbenzene	4.4	J	ug/Kg	250	3.4	08/18/20	08/18/20
para-Isopropyl Toluene	4.8	J	ug/Kg	250	4.0	08/18/20	08/18/20
1,3-Dichlorobenzene	7.0	J	ug/Kg	250	4.5	08/18/20	08/18/20
1,4-Dichlorobenzene	9.4	J	ug/Kg	250	5.8	08/18/20	08/18/20
n-Butylbenzene	7.1	J	ug/Kg	250	4.2	08/18/20	08/18/20
1,2-Dichlorobenzene	7.4	J	ug/Kg	250	5.2	08/18/20	08/18/20
1,2-Dibromo-3-Chloropropane	ND		ug/Kg	250	6.0	08/18/20	08/18/20
1,2,4-Trichlorobenzene	14	J	ug/Kg	250	4.8	08/18/20	08/18/20
Hexachlorobutadiene	9.8	J	ug/Kg	250	4.8	08/18/20	08/18/20
Naphthalene	26	J	ug/Kg	250	8.4	08/18/20	08/18/20
1,2,3-Trichlorobenzene	16	J	ug/Kg	250	5.0	08/18/20	08/18/20
Xylene (total)	40	J	ug/Kg	250		08/18/20	08/18/20
<b>Surrogates</b>				<b>Limits</b>			
Dibromofluoromethane	95%		%REC	70-130		08/18/20	08/18/20
1,2-Dichloroethane-d4	101%		%REC	70-145		08/18/20	08/18/20
Toluene-d8	97%		%REC	70-145		08/18/20	08/18/20
Bromofluorobenzene	94%		%REC	70-145		08/18/20	08/18/20

## Batch QC

<b>Type: Lab Control Sample</b>	<b>Lab ID: QC881676</b>	<b>Batch: 251159</b>
<b>Matrix: Soil</b>	<b>Method: EPA 8260B</b>	<b>Prep Method: EPA 5030B</b>

QC881676 Analyte	Result	Spiked	Units	Recovery	Qual	Limits
1,1-Dichloroethene	50.45	50.00	ug/Kg	101%		70-131
MTBE	53.87	50.00	ug/Kg	108%		69-130
Benzene	50.36	50.00	ug/Kg	101%		70-130
Trichloroethene	52.14	50.00	ug/Kg	104%		70-130
Toluene	49.18	50.00	ug/Kg	98%		70-130
Chlorobenzene	52.40	50.00	ug/Kg	105%		70-130
<b>Surrogates</b>						
Dibromofluoromethane	50.13	50.00	ug/Kg	100%		70-130
1,2-Dichloroethane-d4	50.83	50.00	ug/Kg	102%		70-145
Toluene-d8	49.15	50.00	ug/Kg	98%		70-145
Bromofluorobenzene	51.16	50.00	ug/Kg	102%		70-145

<b>Type: Lab Control Sample Duplicate</b>	<b>Lab ID: QC881677</b>	<b>Batch: 251159</b>
<b>Matrix: Soil</b>	<b>Method: EPA 8260B</b>	<b>Prep Method: EPA 5030B</b>

QC881677 Analyte	Result	Spiked	Units	Recovery	Qual	Limits	RPD	Lim
1,1-Dichloroethene	50.16	50.00	ug/Kg	100%		70-131	1	33
MTBE	54.82	50.00	ug/Kg	110%		69-130	2	30
Benzene	51.01	50.00	ug/Kg	102%		70-130	1	30
Trichloroethene	54.71	50.00	ug/Kg	109%		70-130	5	30
Toluene	50.79	50.00	ug/Kg	102%		70-130	3	30
Chlorobenzene	53.67	50.00	ug/Kg	107%		70-130	2	30
<b>Surrogates</b>								
Dibromofluoromethane	49.19	50.00	ug/Kg	98%		70-130		
1,2-Dichloroethane-d4	49.68	50.00	ug/Kg	99%		70-145		
Toluene-d8	49.70	50.00	ug/Kg	99%		70-145		
Bromofluorobenzene	51.05	50.00	ug/Kg	102%		70-145		

## Batch QC

<b>Type: Blank</b>	<b>Lab ID: QC882044</b>	<b>Batch: 251335</b>
<b>Matrix: Soil</b>	<b>Method: EPA 8260B</b>	<b>Prep Method: EPA 5030B</b>

QC882044 Analyte	Result	Qual	Units	RL	MDL	Prepared	Analyzed
3-Chloropropene	ND		ug/Kg	5.0	0.3	08/20/20	08/20/20
cis-1,4-Dichloro-2-butene	ND		ug/Kg	5.0	0.5	08/20/20	08/20/20
trans-1,4-Dichloro-2-butene	ND		ug/Kg	5.0	0.9	08/20/20	08/20/20
Isopropyl Ether (DIPE)	ND		ug/Kg	5.0	0.3	08/20/20	08/20/20
Ethyl tert-Butyl Ether (ETBE)	ND		ug/Kg	5.0	0.5	08/20/20	08/20/20
Methyl tert-Amyl Ether (TAME)	ND		ug/Kg	5.0	0.7	08/20/20	08/20/20
tert-Butyl Alcohol (TBA)	ND		ug/Kg	10	8.8	08/20/20	08/20/20
Freon 12	ND		ug/Kg	5.0	0.4	08/20/20	08/20/20
Chloromethane	ND		ug/Kg	5.0	0.4	08/20/20	08/20/20
Vinyl Chloride	ND		ug/Kg	5.0	0.4	08/20/20	08/20/20
Bromomethane	ND		ug/Kg	5.0	0.3	08/20/20	08/20/20
Chloroethane	ND		ug/Kg	5.0	0.3	08/20/20	08/20/20
Trichlorofluoromethane	ND		ug/Kg	5.0	0.3	08/20/20	08/20/20
Acetone	ND		ug/Kg	100	50	08/20/20	08/20/20
Freon 113	ND		ug/Kg	5.0	0.7	08/20/20	08/20/20
1,1-Dichloroethene	ND		ug/Kg	5.0	0.2	08/20/20	08/20/20
Methylene Chloride	ND		ug/Kg	5.0	0.7	08/20/20	08/20/20
MTBE	ND		ug/Kg	5.0	0.4	08/20/20	08/20/20
trans-1,2-Dichloroethene	ND		ug/Kg	5.0	0.4	08/20/20	08/20/20
1,1-Dichloroethane	ND		ug/Kg	5.0	0.4	08/20/20	08/20/20
2-Butanone	ND		ug/Kg	100	3.2	08/20/20	08/20/20
cis-1,2-Dichloroethene	ND		ug/Kg	5.0	0.5	08/20/20	08/20/20
2,2-Dichloropropane	ND		ug/Kg	5.0	0.5	08/20/20	08/20/20
Chloroform	ND		ug/Kg	5.0	0.4	08/20/20	08/20/20
Bromochloromethane	ND		ug/Kg	5.0	0.4	08/20/20	08/20/20
1,1,1-Trichloroethane	ND		ug/Kg	5.0	0.5	08/20/20	08/20/20
1,1-Dichloropropene	ND		ug/Kg	5.0	0.4	08/20/20	08/20/20
Carbon Tetrachloride	ND		ug/Kg	5.0	0.3	08/20/20	08/20/20
1,2-Dichloroethane	ND		ug/Kg	5.0	0.5	08/20/20	08/20/20
Benzene	ND		ug/Kg	5.0	0.2	08/20/20	08/20/20
Trichloroethene	ND		ug/Kg	5.0	0.5	08/20/20	08/20/20
1,2-Dichloropropane	ND		ug/Kg	5.0	0.6	08/20/20	08/20/20
Bromodichloromethane	ND		ug/Kg	5.0	0.5	08/20/20	08/20/20
Dibromomethane	ND		ug/Kg	5.0	0.6	08/20/20	08/20/20
4-Methyl-2-Pentanone	ND		ug/Kg	5.0	1.9	08/20/20	08/20/20
cis-1,3-Dichloropropene	ND		ug/Kg	5.0	0.3	08/20/20	08/20/20
Toluene	ND		ug/Kg	5.0	0.5	08/20/20	08/20/20
trans-1,3-Dichloropropene	ND		ug/Kg	5.0	0.4	08/20/20	08/20/20
1,1,2-Trichloroethane	ND		ug/Kg	5.0	0.6	08/20/20	08/20/20
1,3-Dichloropropane	ND		ug/Kg	5.0	0.5	08/20/20	08/20/20
Tetrachloroethene	ND		ug/Kg	5.0	0.6	08/20/20	08/20/20
Dibromochloromethane	ND		ug/Kg	5.0	0.4	08/20/20	08/20/20

### Batch QC

QC882044 Analyte	Result	Qual	Units	RL	MDL	Prepared	Analyzed
1,2-Dibromoethane	ND		ug/Kg	5.0	0.5	08/20/20	08/20/20
Chlorobenzene	ND		ug/Kg	5.0	0.3	08/20/20	08/20/20
1,1,1,2-Tetrachloroethane	ND		ug/Kg	5.0	0.5	08/20/20	08/20/20
Ethylbenzene	ND		ug/Kg	5.0	0.4	08/20/20	08/20/20
m,p-Xylenes	ND		ug/Kg	10	0.8	08/20/20	08/20/20
o-Xylene	ND		ug/Kg	5.0	0.3	08/20/20	08/20/20
Styrene	ND		ug/Kg	5.0	0.5	08/20/20	08/20/20
Bromoform	ND		ug/Kg	5.0	0.5	08/20/20	08/20/20
Isopropylbenzene	ND		ug/Kg	5.0	0.4	08/20/20	08/20/20
1,1,2,2-Tetrachloroethane	ND		ug/Kg	5.0	0.4	08/20/20	08/20/20
1,2,3-Trichloropropane	ND		ug/Kg	5.0	0.7	08/20/20	08/20/20
Propylbenzene	ND		ug/Kg	5.0	0.4	08/20/20	08/20/20
Bromobenzene	ND		ug/Kg	5.0	0.3	08/20/20	08/20/20
1,3,5-Trimethylbenzene	ND		ug/Kg	5.0	0.4	08/20/20	08/20/20
2-Chlorotoluene	ND		ug/Kg	5.0	0.5	08/20/20	08/20/20
4-Chlorotoluene	ND		ug/Kg	5.0	0.5	08/20/20	08/20/20
tert-Butylbenzene	ND		ug/Kg	5.0	0.3	08/20/20	08/20/20
1,2,4-Trimethylbenzene	ND		ug/Kg	5.0	0.5	08/20/20	08/20/20
sec-Butylbenzene	ND		ug/Kg	5.0	0.5	08/20/20	08/20/20
para-Isopropyl Toluene	ND		ug/Kg	5.0	0.5	08/20/20	08/20/20
1,3-Dichlorobenzene	ND		ug/Kg	5.0	0.5	08/20/20	08/20/20
1,4-Dichlorobenzene	ND		ug/Kg	5.0	0.5	08/20/20	08/20/20
n-Butylbenzene	ND		ug/Kg	5.0	0.7	08/20/20	08/20/20
1,2-Dichlorobenzene	ND		ug/Kg	5.0	0.5	08/20/20	08/20/20
1,2-Dibromo-3-Chloropropane	ND		ug/Kg	5.0	0.6	08/20/20	08/20/20
1,2,4-Trichlorobenzene	ND		ug/Kg	5.0	0.9	08/20/20	08/20/20
Hexachlorobutadiene	ND		ug/Kg	5.0	0.6	08/20/20	08/20/20
Naphthalene	ND		ug/Kg	5.0	0.9	08/20/20	08/20/20
1,2,3-Trichlorobenzene	ND		ug/Kg	5.0	0.5	08/20/20	08/20/20
Xylene (total)	ND		ug/Kg	5.0		08/20/20	08/20/20
<b>Surrogates</b>				<b>Limits</b>			
Dibromofluoromethane	103%		%REC	70-130	1.3	08/20/20	08/20/20
1,2-Dichloroethane-d4	104%		%REC	70-145		08/20/20	08/20/20
Toluene-d8	100%		%REC	70-145		08/20/20	08/20/20
Bromofluorobenzene	95%		%REC	70-145	1.5	08/20/20	08/20/20

## Batch QC

<b>Type: Lab Control Sample</b>	<b>Lab ID: QC882045</b>	<b>Batch: 251335</b>
<b>Matrix: Soil</b>	<b>Method: EPA 8260B</b>	<b>Prep Method: EPA 5030B</b>

QC882045 Analyte	Result	Spiked	Units	Recovery	Qual	Limits
1,1-Dichloroethene	44.21	50.00	ug/Kg	88%		70-131
MTBE	46.10	50.00	ug/Kg	92%		69-130
Benzene	43.74	50.00	ug/Kg	87%		70-130
Trichloroethene	46.28	50.00	ug/Kg	93%		70-130
Toluene	43.20	50.00	ug/Kg	86%		70-130
Chlorobenzene	45.91	50.00	ug/Kg	92%		70-130
<b>Surrogates</b>						
Dibromofluoromethane	49.89	50.00	ug/Kg	100%		70-130
1,2-Dichloroethane-d4	49.51	50.00	ug/Kg	99%		70-145
Toluene-d8	50.45	50.00	ug/Kg	101%		70-145
Bromofluorobenzene	51.32	50.00	ug/Kg	103%		70-145

<b>Type: Lab Control Sample Duplicate</b>	<b>Lab ID: QC882046</b>	<b>Batch: 251335</b>
<b>Matrix: Soil</b>	<b>Method: EPA 8260B</b>	<b>Prep Method: EPA 5030B</b>

QC882046 Analyte	Result	Spiked	Units	Recovery	Qual	Limits	RPD	Lim
1,1-Dichloroethene	41.20	50.00	ug/Kg	82%		70-131	7	33
MTBE	42.94	50.00	ug/Kg	86%		69-130	7	30
Benzene	40.39	50.00	ug/Kg	81%		70-130	8	30
Trichloroethene	42.39	50.00	ug/Kg	85%		70-130	9	30
Toluene	39.81	50.00	ug/Kg	80%		70-130	8	30
Chlorobenzene	42.78	50.00	ug/Kg	86%		70-130	7	30
<b>Surrogates</b>								
Dibromofluoromethane	50.05	50.00	ug/Kg	100%		70-130		
1,2-Dichloroethane-d4	49.57	50.00	ug/Kg	99%		70-145		
Toluene-d8	50.19	50.00	ug/Kg	100%		70-145		
Bromofluorobenzene	51.70	50.00	ug/Kg	103%		70-145		



## Batch QC

<b>Type: Blank</b>	<b>Lab ID: QC882047</b>	<b>Batch: 251335</b>
<b>Matrix: Soil</b>	<b>Method: EPA 8260B</b>	<b>Prep Method: EPA 5030B</b>

QC882047 Analyte	Result	Qual	Units	RL	MDL	Prepared	Analyzed
3-Chloropropene	ND		ug/Kg	250	18	08/20/20	08/20/20
cis-1,4-Dichloro-2-butene	ND		ug/Kg	250	32	08/20/20	08/20/20
trans-1,4-Dichloro-2-butene	ND		ug/Kg	250	24	08/20/20	08/20/20
Isopropyl Ether (DIPE)	ND		ug/Kg	250	7.7	08/20/20	08/20/20
Ethyl tert-Butyl Ether (ETBE)	ND		ug/Kg	250	6.6	08/20/20	08/20/20
Methyl tert-Amyl Ether (TAME)	ND		ug/Kg	250	6.1	08/20/20	08/20/20
tert-Butyl Alcohol (TBA)	ND		ug/Kg	500	82	08/20/20	08/20/20
Freon 12	ND		ug/Kg	250	3.8	08/20/20	08/20/20
Chloromethane	34	J	ug/Kg	250	6.8	08/20/20	08/20/20
Vinyl Chloride	ND		ug/Kg	250	5.3	08/20/20	08/20/20
Bromomethane	63	J	ug/Kg	250	6.6	08/20/20	08/20/20
Chloroethane	ND		ug/Kg	250	9.4	08/20/20	08/20/20
Trichlorofluoromethane	ND		ug/Kg	250	8.5	08/20/20	08/20/20
Acetone	ND		ug/Kg	5,000	270	08/20/20	08/20/20
Freon 113	ND		ug/Kg	250	18	08/20/20	08/20/20
1,1-Dichloroethene	ND		ug/Kg	250	5.1	08/20/20	08/20/20
Methylene Chloride	ND		ug/Kg	250	10	08/20/20	08/20/20
MTBE	ND		ug/Kg	250	5.8	08/20/20	08/20/20
trans-1,2-Dichloroethene	ND		ug/Kg	250	5.0	08/20/20	08/20/20
1,1-Dichloroethane	ND		ug/Kg	250	7.7	08/20/20	08/20/20
2-Butanone	ND		ug/Kg	5,000	48	08/20/20	08/20/20
cis-1,2-Dichloroethene	ND		ug/Kg	250	6.5	08/20/20	08/20/20
2,2-Dichloropropane	ND		ug/Kg	250	7.3	08/20/20	08/20/20
Chloroform	ND		ug/Kg	250	6.6	08/20/20	08/20/20
Bromochloromethane	ND		ug/Kg	250	15	08/20/20	08/20/20
1,1,1-Trichloroethane	ND		ug/Kg	250	8.8	08/20/20	08/20/20
1,1-Dichloropropene	ND		ug/Kg	250	7.5	08/20/20	08/20/20
Carbon Tetrachloride	ND		ug/Kg	250	8.0	08/20/20	08/20/20
1,2-Dichloroethane	ND		ug/Kg	250	4.8	08/20/20	08/20/20
Benzene	ND		ug/Kg	250	4.4	08/20/20	08/20/20
Trichloroethene	ND		ug/Kg	250	9.8	08/20/20	08/20/20
1,2-Dichloropropane	ND		ug/Kg	250	8.1	08/20/20	08/20/20
Bromodichloromethane	ND		ug/Kg	250	9.0	08/20/20	08/20/20
Dibromomethane	ND		ug/Kg	250	22	08/20/20	08/20/20
4-Methyl-2-Pentanone	ND		ug/Kg	250	23	08/20/20	08/20/20
cis-1,3-Dichloropropene	ND		ug/Kg	250	5.9	08/20/20	08/20/20
Toluene	ND		ug/Kg	250	7.0	08/20/20	08/20/20
trans-1,3-Dichloropropene	ND		ug/Kg	250	9.2	08/20/20	08/20/20
1,1,2-Trichloroethane	ND		ug/Kg	250	13	08/20/20	08/20/20
1,3-Dichloropropane	ND		ug/Kg	250	5.7	08/20/20	08/20/20
Tetrachloroethene	ND		ug/Kg	250	5.3	08/20/20	08/20/20
Dibromochloromethane	ND		ug/Kg	250	8.1	08/20/20	08/20/20

### Batch QC

QC882047 Analyte	Result	Qual	Units	RL	MDL	Prepared	Analyzed
1,2-Dibromoethane	ND		ug/Kg	250	11	08/20/20	08/20/20
Chlorobenzene	ND		ug/Kg	250	5.4	08/20/20	08/20/20
1,1,1,2-Tetrachloroethane	ND		ug/Kg	250	9.7	08/20/20	08/20/20
Ethylbenzene	12	J	ug/Kg	250	3.7	08/20/20	08/20/20
m,p-Xylenes	15	J	ug/Kg	500	10	08/20/20	08/20/20
o-Xylene	16	J	ug/Kg	250	4.6	08/20/20	08/20/20
Styrene	ND		ug/Kg	250	2.9	08/20/20	08/20/20
Bromoform	ND		ug/Kg	250	10	08/20/20	08/20/20
Isopropylbenzene	ND		ug/Kg	250	4.2	08/20/20	08/20/20
1,1,2,2-Tetrachloroethane	ND		ug/Kg	250	10	08/20/20	08/20/20
1,2,3-Trichloropropane	ND		ug/Kg	250	4.3	08/20/20	08/20/20
Propylbenzene	ND		ug/Kg	250	4.2	08/20/20	08/20/20
Bromobenzene	ND		ug/Kg	250	8.1	08/20/20	08/20/20
1,3,5-Trimethylbenzene	ND		ug/Kg	250	5.7	08/20/20	08/20/20
2-Chlorotoluene	ND		ug/Kg	250	5.3	08/20/20	08/20/20
4-Chlorotoluene	ND		ug/Kg	250	5.2	08/20/20	08/20/20
tert-Butylbenzene	ND		ug/Kg	250	4.5	08/20/20	08/20/20
1,2,4-Trimethylbenzene	ND		ug/Kg	250	3.8	08/20/20	08/20/20
sec-Butylbenzene	ND		ug/Kg	250	3.4	08/20/20	08/20/20
para-Isopropyl Toluene	ND		ug/Kg	250	4.0	08/20/20	08/20/20
1,3-Dichlorobenzene	ND		ug/Kg	250	4.5	08/20/20	08/20/20
1,4-Dichlorobenzene	ND		ug/Kg	250	5.8	08/20/20	08/20/20
n-Butylbenzene	ND		ug/Kg	250	4.2	08/20/20	08/20/20
1,2-Dichlorobenzene	ND		ug/Kg	250	5.2	08/20/20	08/20/20
1,2-Dibromo-3-Chloropropane	ND		ug/Kg	250	6.0	08/20/20	08/20/20
1,2,4-Trichlorobenzene	8.3	J	ug/Kg	250	4.8	08/20/20	08/20/20
Hexachlorobutadiene	ND		ug/Kg	250	4.8	08/20/20	08/20/20
Naphthalene	22	J	ug/Kg	250	8.4	08/20/20	08/20/20
1,2,3-Trichlorobenzene	10	J	ug/Kg	250	5.0	08/20/20	08/20/20
Xylene (total)	32	J	ug/Kg	250		08/20/20	08/20/20
<b>Surrogates</b>				<b>Limits</b>			
Dibromofluoromethane	97%		%REC	70-130		08/20/20	08/20/20
1,2-Dichloroethane-d4	101%		%REC	70-145		08/20/20	08/20/20
Toluene-d8	98%		%REC	70-145		08/20/20	08/20/20
Bromofluorobenzene	94%		%REC	70-145		08/20/20	08/20/20

## Batch QC

<b>Type: Blank</b>	<b>Lab ID: QC882111</b>	<b>Batch: 251359</b>
<b>Matrix: Soil</b>	<b>Method: EPA 8260B</b>	<b>Prep Method: EPA 5030B</b>

QC882111 Analyte	Result	Qual	Units	RL	MDL	Prepared	Analyzed
3-Chloropropene	ND		ug/Kg	5.0	0.3	08/20/20	08/20/20
cis-1,4-Dichloro-2-butene	ND		ug/Kg	5.0	0.5	08/20/20	08/20/20
trans-1,4-Dichloro-2-butene	ND		ug/Kg	5.0	0.9	08/20/20	08/20/20
Isopropyl Ether (DIPE)	ND		ug/Kg	5.0	0.3	08/20/20	08/20/20
Ethyl tert-Butyl Ether (ETBE)	ND		ug/Kg	5.0	0.5	08/20/20	08/20/20
Methyl tert-Amyl Ether (TAME)	ND		ug/Kg	5.0	0.7	08/20/20	08/20/20
tert-Butyl Alcohol (TBA)	ND		ug/Kg	10	8.8	08/20/20	08/20/20
Freon 12	ND		ug/Kg	5.0	0.4	08/20/20	08/20/20
Chloromethane	ND		ug/Kg	5.0	0.4	08/20/20	08/20/20
Vinyl Chloride	ND		ug/Kg	5.0	0.4	08/20/20	08/20/20
Bromomethane	ND		ug/Kg	5.0	0.3	08/20/20	08/20/20
Chloroethane	ND		ug/Kg	5.0	0.3	08/20/20	08/20/20
Trichlorofluoromethane	ND		ug/Kg	5.0	0.3	08/20/20	08/20/20
Acetone	ND		ug/Kg	100	50	08/20/20	08/20/20
Freon 113	ND		ug/Kg	5.0	0.7	08/20/20	08/20/20
1,1-Dichloroethene	ND		ug/Kg	5.0	0.2	08/20/20	08/20/20
Methylene Chloride	ND		ug/Kg	5.0	0.7	08/20/20	08/20/20
MTBE	ND		ug/Kg	5.0	0.4	08/20/20	08/20/20
trans-1,2-Dichloroethene	ND		ug/Kg	5.0	0.4	08/20/20	08/20/20
1,1-Dichloroethane	ND		ug/Kg	5.0	0.4	08/20/20	08/20/20
2-Butanone	ND		ug/Kg	100	3.2	08/20/20	08/20/20
cis-1,2-Dichloroethene	ND		ug/Kg	5.0	0.5	08/20/20	08/20/20
2,2-Dichloropropane	ND		ug/Kg	5.0	0.5	08/20/20	08/20/20
Chloroform	ND		ug/Kg	5.0	0.4	08/20/20	08/20/20
Bromochloromethane	ND		ug/Kg	5.0	0.4	08/20/20	08/20/20
1,1,1-Trichloroethane	ND		ug/Kg	5.0	0.5	08/20/20	08/20/20
1,1-Dichloropropene	ND		ug/Kg	5.0	0.4	08/20/20	08/20/20
Carbon Tetrachloride	ND		ug/Kg	5.0	0.3	08/20/20	08/20/20
1,2-Dichloroethane	ND		ug/Kg	5.0	0.5	08/20/20	08/20/20
Benzene	ND		ug/Kg	5.0	0.2	08/20/20	08/20/20
Trichloroethene	ND		ug/Kg	5.0	0.5	08/20/20	08/20/20
1,2-Dichloropropane	ND		ug/Kg	5.0	0.6	08/20/20	08/20/20
Bromodichloromethane	ND		ug/Kg	5.0	0.5	08/20/20	08/20/20
Dibromomethane	ND		ug/Kg	5.0	0.6	08/20/20	08/20/20
4-Methyl-2-Pentanone	ND		ug/Kg	5.0	1.9	08/20/20	08/20/20
cis-1,3-Dichloropropene	ND		ug/Kg	5.0	0.3	08/20/20	08/20/20
Toluene	ND		ug/Kg	5.0	0.5	08/20/20	08/20/20
trans-1,3-Dichloropropene	ND		ug/Kg	5.0	0.4	08/20/20	08/20/20
1,1,2-Trichloroethane	ND		ug/Kg	5.0	0.6	08/20/20	08/20/20
1,3-Dichloropropane	ND		ug/Kg	5.0	0.5	08/20/20	08/20/20
Tetrachloroethene	ND		ug/Kg	5.0	0.6	08/20/20	08/20/20
Dibromochloromethane	ND		ug/Kg	5.0	0.4	08/20/20	08/20/20

### Batch QC

QC882111 Analyte	Result	Qual	Units	RL	MDL	Prepared	Analyzed
1,2-Dibromoethane	ND		ug/Kg	5.0	0.5	08/20/20	08/20/20
Chlorobenzene	ND		ug/Kg	5.0	0.3	08/20/20	08/20/20
1,1,1,2-Tetrachloroethane	ND		ug/Kg	5.0	0.5	08/20/20	08/20/20
Ethylbenzene	ND		ug/Kg	5.0	0.4	08/20/20	08/20/20
m,p-Xylenes	ND		ug/Kg	10	0.8	08/20/20	08/20/20
o-Xylene	ND		ug/Kg	5.0	0.3	08/20/20	08/20/20
Styrene	ND		ug/Kg	5.0	0.5	08/20/20	08/20/20
Bromoform	ND		ug/Kg	5.0	0.5	08/20/20	08/20/20
Isopropylbenzene	ND		ug/Kg	5.0	0.4	08/20/20	08/20/20
1,1,2,2-Tetrachloroethane	ND		ug/Kg	5.0	0.4	08/20/20	08/20/20
1,2,3-Trichloropropane	ND		ug/Kg	5.0	0.7	08/20/20	08/20/20
Propylbenzene	ND		ug/Kg	5.0	0.4	08/20/20	08/20/20
Bromobenzene	ND		ug/Kg	5.0	0.3	08/20/20	08/20/20
1,3,5-Trimethylbenzene	ND		ug/Kg	5.0	0.4	08/20/20	08/20/20
2-Chlorotoluene	ND		ug/Kg	5.0	0.5	08/20/20	08/20/20
4-Chlorotoluene	ND		ug/Kg	5.0	0.5	08/20/20	08/20/20
tert-Butylbenzene	ND		ug/Kg	5.0	0.3	08/20/20	08/20/20
1,2,4-Trimethylbenzene	ND		ug/Kg	5.0	0.5	08/20/20	08/20/20
sec-Butylbenzene	ND		ug/Kg	5.0	0.5	08/20/20	08/20/20
para-Isopropyl Toluene	ND		ug/Kg	5.0	0.5	08/20/20	08/20/20
1,3-Dichlorobenzene	ND		ug/Kg	5.0	0.5	08/20/20	08/20/20
1,4-Dichlorobenzene	ND		ug/Kg	5.0	0.5	08/20/20	08/20/20
n-Butylbenzene	ND		ug/Kg	5.0	0.7	08/20/20	08/20/20
1,2-Dichlorobenzene	ND		ug/Kg	5.0	0.5	08/20/20	08/20/20
1,2-Dibromo-3-Chloropropane	ND		ug/Kg	5.0	0.6	08/20/20	08/20/20
1,2,4-Trichlorobenzene	ND		ug/Kg	5.0	0.9	08/20/20	08/20/20
Hexachlorobutadiene	ND		ug/Kg	5.0	0.6	08/20/20	08/20/20
Naphthalene	ND		ug/Kg	5.0	0.9	08/20/20	08/20/20
1,2,3-Trichlorobenzene	ND		ug/Kg	5.0	0.5	08/20/20	08/20/20
Xylene (total)	ND		ug/Kg	5.0		08/20/20	08/20/20
<b>Surrogates</b>				<b>Limits</b>			
Dibromofluoromethane	101%		%REC	70-130	1.3	08/20/20	08/20/20
1,2-Dichloroethane-d4	103%		%REC	70-145		08/20/20	08/20/20
Toluene-d8	97%		%REC	70-145		08/20/20	08/20/20
Bromofluorobenzene	95%		%REC	70-145	1.5	08/20/20	08/20/20

## Batch QC

<b>Type: Blank</b>	<b>Lab ID: QC882112</b>	<b>Batch: 251359</b>
<b>Matrix: Soil</b>	<b>Method: EPA 8260B</b>	<b>Prep Method: EPA 5030B</b>

QC882112 Analyte	Result	Qual	Units	RL	MDL	Prepared	Analyzed
3-Chloropropene	ND		ug/Kg	250	18	08/20/20	08/20/20
cis-1,4-Dichloro-2-butene	ND		ug/Kg	250	32	08/20/20	08/20/20
trans-1,4-Dichloro-2-butene	ND		ug/Kg	250	24	08/20/20	08/20/20
Isopropyl Ether (DIPE)	ND		ug/Kg	250	7.7	08/20/20	08/20/20
Ethyl tert-Butyl Ether (ETBE)	ND		ug/Kg	250	6.6	08/20/20	08/20/20
Methyl tert-Amyl Ether (TAME)	ND		ug/Kg	250	6.1	08/20/20	08/20/20
tert-Butyl Alcohol (TBA)	ND		ug/Kg	500	82	08/20/20	08/20/20
Freon 12	ND		ug/Kg	250	3.8	08/20/20	08/20/20
Chloromethane	42	J	ug/Kg	250	6.8	08/20/20	08/20/20
Vinyl Chloride	ND		ug/Kg	250	5.3	08/20/20	08/20/20
Bromomethane	100	J	ug/Kg	250	6.6	08/20/20	08/20/20
Chloroethane	ND		ug/Kg	250	9.4	08/20/20	08/20/20
Trichlorofluoromethane	ND		ug/Kg	250	8.5	08/20/20	08/20/20
Acetone	ND		ug/Kg	5,000	270	08/20/20	08/20/20
Freon 113	ND		ug/Kg	250	18	08/20/20	08/20/20
1,1-Dichloroethene	ND		ug/Kg	250	5.1	08/20/20	08/20/20
Methylene Chloride	ND		ug/Kg	250	10	08/20/20	08/20/20
MTBE	ND		ug/Kg	250	5.8	08/20/20	08/20/20
trans-1,2-Dichloroethene	ND		ug/Kg	250	5.0	08/20/20	08/20/20
1,1-Dichloroethane	ND		ug/Kg	250	7.7	08/20/20	08/20/20
2-Butanone	ND		ug/Kg	5,000	48	08/20/20	08/20/20
cis-1,2-Dichloroethene	ND		ug/Kg	250	6.5	08/20/20	08/20/20
2,2-Dichloropropane	ND		ug/Kg	250	7.3	08/20/20	08/20/20
Chloroform	ND		ug/Kg	250	6.6	08/20/20	08/20/20
Bromochloromethane	ND		ug/Kg	250	15	08/20/20	08/20/20
1,1,1-Trichloroethane	ND		ug/Kg	250	8.8	08/20/20	08/20/20
1,1-Dichloropropene	ND		ug/Kg	250	7.5	08/20/20	08/20/20
Carbon Tetrachloride	ND		ug/Kg	250	8.0	08/20/20	08/20/20
1,2-Dichloroethane	ND		ug/Kg	250	4.8	08/20/20	08/20/20
Benzene	ND		ug/Kg	250	4.4	08/20/20	08/20/20
Trichloroethene	ND		ug/Kg	250	9.8	08/20/20	08/20/20
1,2-Dichloropropane	ND		ug/Kg	250	8.1	08/20/20	08/20/20
Bromodichloromethane	ND		ug/Kg	250	9.0	08/20/20	08/20/20
Dibromomethane	ND		ug/Kg	250	22	08/20/20	08/20/20
4-Methyl-2-Pentanone	ND		ug/Kg	250	23	08/20/20	08/20/20
cis-1,3-Dichloropropene	ND		ug/Kg	250	5.9	08/20/20	08/20/20
Toluene	ND		ug/Kg	250	7.0	08/20/20	08/20/20
trans-1,3-Dichloropropene	ND		ug/Kg	250	9.2	08/20/20	08/20/20
1,1,2-Trichloroethane	ND		ug/Kg	250	13	08/20/20	08/20/20
1,3-Dichloropropane	ND		ug/Kg	250	5.7	08/20/20	08/20/20
Tetrachloroethene	ND		ug/Kg	250	5.3	08/20/20	08/20/20
Dibromochloromethane	ND		ug/Kg	250	8.1	08/20/20	08/20/20

### Batch QC

QC882112 Analyte	Result	Qual	Units	RL	MDL	Prepared	Analyzed
1,2-Dibromoethane	ND		ug/Kg	250	11	08/20/20	08/20/20
Chlorobenzene	ND		ug/Kg	250	5.4	08/20/20	08/20/20
1,1,1,2-Tetrachloroethane	ND		ug/Kg	250	9.7	08/20/20	08/20/20
Ethylbenzene	14	J	ug/Kg	250	3.7	08/20/20	08/20/20
m,p-Xylenes	18	J	ug/Kg	500	10	08/20/20	08/20/20
o-Xylene	16	J	ug/Kg	250	4.6	08/20/20	08/20/20
Styrene	ND		ug/Kg	250	2.9	08/20/20	08/20/20
Bromoform	ND		ug/Kg	250	10	08/20/20	08/20/20
Isopropylbenzene	ND		ug/Kg	250	4.2	08/20/20	08/20/20
1,1,2,2-Tetrachloroethane	ND		ug/Kg	250	10	08/20/20	08/20/20
1,2,3-Trichloropropane	ND		ug/Kg	250	4.3	08/20/20	08/20/20
Propylbenzene	ND		ug/Kg	250	4.2	08/20/20	08/20/20
Bromobenzene	ND		ug/Kg	250	8.1	08/20/20	08/20/20
1,3,5-Trimethylbenzene	ND		ug/Kg	250	5.7	08/20/20	08/20/20
2-Chlorotoluene	ND		ug/Kg	250	5.3	08/20/20	08/20/20
4-Chlorotoluene	ND		ug/Kg	250	5.2	08/20/20	08/20/20
tert-Butylbenzene	ND		ug/Kg	250	4.5	08/20/20	08/20/20
1,2,4-Trimethylbenzene	ND		ug/Kg	250	3.8	08/20/20	08/20/20
sec-Butylbenzene	ND		ug/Kg	250	3.4	08/20/20	08/20/20
para-Isopropyl Toluene	ND		ug/Kg	250	4.0	08/20/20	08/20/20
1,3-Dichlorobenzene	ND		ug/Kg	250	4.5	08/20/20	08/20/20
1,4-Dichlorobenzene	ND		ug/Kg	250	5.8	08/20/20	08/20/20
n-Butylbenzene	5.4	J	ug/Kg	250	4.2	08/20/20	08/20/20
1,2-Dichlorobenzene	ND		ug/Kg	250	5.2	08/20/20	08/20/20
1,2-Dibromo-3-Chloropropane	ND		ug/Kg	250	6.0	08/20/20	08/20/20
1,2,4-Trichlorobenzene	9.8	J	ug/Kg	250	4.8	08/20/20	08/20/20
Hexachlorobutadiene	5.4	J	ug/Kg	250	4.8	08/20/20	08/20/20
Naphthalene	19	J	ug/Kg	250	8.4	08/20/20	08/20/20
1,2,3-Trichlorobenzene	11	J	ug/Kg	250	5.0	08/20/20	08/20/20
Xylene (total)	34	J	ug/Kg	250		08/20/20	08/20/20
<b>Surrogates</b>				<b>Limits</b>			
Dibromofluoromethane	99%		%REC	70-130		08/20/20	08/20/20
1,2-Dichloroethane-d4	106%		%REC	70-145		08/20/20	08/20/20
Toluene-d8	96%		%REC	70-145		08/20/20	08/20/20
Bromofluorobenzene	93%		%REC	70-145		08/20/20	08/20/20

## Batch QC

<b>Type: Lab Control Sample</b>	<b>Lab ID: QC882113</b>	<b>Batch: 251359</b>
<b>Matrix: Soil</b>	<b>Method: EPA 8260B</b>	<b>Prep Method: EPA 5030B</b>

QC882113 Analyte	Result	Spiked	Units	Recovery	Qual	Limits
1,1-Dichloroethene	42.86	50.00	ug/Kg	86%		70-131
MTBE	45.19	50.00	ug/Kg	90%		69-130
Benzene	42.79	50.00	ug/Kg	86%		70-130
Trichloroethene	45.48	50.00	ug/Kg	91%		70-130
Toluene	42.24	50.00	ug/Kg	84%		70-130
Chlorobenzene	44.68	50.00	ug/Kg	89%		70-130
<b>Surrogates</b>						
Dibromofluoromethane	50.17	50.00	ug/Kg	100%		70-130
1,2-Dichloroethane-d4	49.70	50.00	ug/Kg	99%		70-145
Toluene-d8	49.97	50.00	ug/Kg	100%		70-145
Bromofluorobenzene	51.63	50.00	ug/Kg	103%		70-145

<b>Type: Lab Control Sample Duplicate</b>	<b>Lab ID: QC882114</b>	<b>Batch: 251359</b>
<b>Matrix: Soil</b>	<b>Method: EPA 8260B</b>	<b>Prep Method: EPA 5030B</b>

QC882114 Analyte	Result	Spiked	Units	Recovery	Qual	Limits	RPD	RPD Lim
1,1-Dichloroethene	42.65	50.00	ug/Kg	85%		70-131	0	33
MTBE	44.70	50.00	ug/Kg	89%		69-130	1	30
Benzene	42.15	50.00	ug/Kg	84%		70-130	2	30
Trichloroethene	44.59	50.00	ug/Kg	89%		70-130	2	30
Toluene	41.31	50.00	ug/Kg	83%		70-130	2	30
Chlorobenzene	44.36	50.00	ug/Kg	89%		70-130	1	30
<b>Surrogates</b>								
Dibromofluoromethane	50.50	50.00	ug/Kg	101%		70-130		
1,2-Dichloroethane-d4	49.65	50.00	ug/Kg	99%		70-145		
Toluene-d8	49.63	50.00	ug/Kg	99%		70-145		
Bromofluorobenzene	51.24	50.00	ug/Kg	102%		70-145		

<b>Type: Blank</b>	<b>Lab ID: QC882575</b>	<b>Batch: 251509</b>
<b>Matrix: Soil</b>	<b>Method: EPA 8015B</b>	<b>Prep Method: EPA 3580</b>

QC882575 Analyte	Result	Qual	Units	RL	MDL	Prepared	Analyzed
GRO C6-C10	ND		mg/Kg	10	4.0	08/22/20	08/22/20
DRO C10-C28	ND		mg/Kg	10	4.0	08/22/20	08/22/20
ORO C28-C44	ND		mg/Kg	10	4.0	08/22/20	08/22/20
<b>Surrogates</b>				<b>Limits</b>			
n-Triacontane	104%		%REC	70-130		08/22/20	08/22/20

## Batch QC

<b>Type: Lab Control Sample</b>	<b>Lab ID: QC882576</b>	<b>Batch: 251509</b>
<b>Matrix: Soil</b>	<b>Method: EPA 8015B</b>	<b>Prep Method: EPA 3580</b>

QC882576 Analyte	Result	Spiked	Units	Recovery	Qual	Limits
Diesel C10-C28	242.9	250.0	mg/Kg	97%		76-122
<b>Surrogates</b>						
n-Triacontane	10.48	10.00	mg/Kg	105%		70-130

<b>Type: Matrix Spike</b>	<b>Lab ID: QC882577</b>	<b>Batch: 251509</b>
<b>Matrix (Source ID): Soil (432275-021)</b>	<b>Method: EPA 8015B</b>	<b>Prep Method: EPA 3580</b>

QC882577 Analyte	Result	Source Sample Result	Spiked	Units	Recovery	Qual	Limits	DF
Diesel C10-C28	233.0	11.43	250.0	mg/Kg	89%		62-126	2
<b>Surrogates</b>								
n-Triacontane	10.56		10.00	mg/Kg	106%		70-130	2

<b>Type: Matrix Spike Duplicate</b>	<b>Lab ID: QC882578</b>	<b>Batch: 251509</b>
<b>Matrix (Source ID): Soil (432275-021)</b>	<b>Method: EPA 8015B</b>	<b>Prep Method: EPA 3580</b>

QC882578 Analyte	Result	Source Sample Result	Spiked	Units	Recovery	Qual	Limits	RPD	RPD Lim	DF
Diesel C10-C28	236.2	11.43	250.0	mg/Kg	90%		62-126	1	35	2
<b>Surrogates</b>										
n-Triacontane	10.95		10.00	mg/Kg	109%		70-130			2

<b>Type: Blank</b>	<b>Lab ID: QC882595</b>	<b>Batch: 251514</b>
<b>Matrix: Soil</b>	<b>Method: EPA 8015B</b>	<b>Prep Method: EPA 3580</b>

QC882595 Analyte	Result	Qual	Units	RL	MDL	Prepared	Analyzed
GRO C6-C10	ND		mg/Kg	10	4.0	08/22/20	08/23/20
DRO C10-C28	ND		mg/Kg	10	4.0	08/22/20	08/23/20
ORO C28-C44	ND		mg/Kg	10	4.0	08/22/20	08/23/20
<b>Surrogates</b>							
				<b>Limits</b>			
n-Triacontane	114%		%REC	70-130		08/22/20	08/23/20

<b>Type: Lab Control Sample</b>	<b>Lab ID: QC882596</b>	<b>Batch: 251514</b>
<b>Matrix: Soil</b>	<b>Method: EPA 8015B</b>	<b>Prep Method: EPA 3580</b>

QC882596 Analyte	Result	Spiked	Units	Recovery	Qual	Limits
Diesel C10-C28	247.0	250.0	mg/Kg	99%		76-122
<b>Surrogates</b>						
n-Triacontane	11.77	10.00	mg/Kg	118%		70-130



## Batch QC

<b>Type: Matrix Spike</b>	<b>Lab ID: QC882597</b>	<b>Batch: 251514</b>
<b>Matrix (Source ID): Soil (432275-001)</b>	<b>Method: EPA 8015B</b>	<b>Prep Method: EPA 3580</b>

QC882597 Analyte	Result	Source Sample Result	Spiked	Units	Recovery	Qual	Limits	DF
Diesel C10-C28	264.2	47.27	250.0	mg/Kg	87%		62-126	1
<b>Surrogates</b>								
n-Triacontane	11.32		10.00	mg/Kg	113%		70-130	1

<b>Type: Matrix Spike Duplicate</b>	<b>Lab ID: QC882598</b>	<b>Batch: 251514</b>
<b>Matrix (Source ID): Soil (432275-001)</b>	<b>Method: EPA 8015B</b>	<b>Prep Method: EPA 3580</b>

QC882598 Analyte	Result	Source Sample Result	Spiked	Units	Recovery	Qual	Limits	RPD	RPD Lim	DF
Diesel C10-C28	246.0	47.27	250.0	mg/Kg	79%		62-126	7	35	1
<b>Surrogates</b>										
n-Triacontane	11.29		10.00	mg/Kg	113%		70-130			1

J Estimated value  
 ND Not Detected

## **Appendix E**

### **SAM Vapor Risk 2000 Model Results**

Case Name:  
 Thrifty 189

**CHEMICAL OF CONCERN:**

Enter Chemical Name = tetrachloroethene (PCE)

C11 benzene	E11 dichloromethane (methylene chloride)
C12 benzo(a)pyrene	E12 ethylbenzene
C13 carbon tetrachloride	E13 naphthalene
C14 chlorobenzene	E14 methyl tertiary butyl ether (MTBE)
C15 chloroethane (ethyl chloride)	E15 tetrachloroethene (PCE)
C16 chloromethane (methyl chloride)	E16 toluene
C17 1,2-dichlorobenzene	E17 1,1,1-trichloroethane
C18 1,3-dichlorobenzene	E18 1,1,2-trichloroethane
C19 1,4-dichlorobenzene	E19 trichloroethene (TCE)
C20 1,1-dichloroethene (1,1-DCE)	E20 trichloromethane (chloroform)
C21 trans-1,2-dichloroethene	E21 vinyl chloride
C22 1,1-dichloroethane (1,1-DCA)	E22 xylene
C23 1,2-dichloroethane (1,2-DCA)	

Chemical Mixture (if app.) =

C27 Gasoline	E27 Fuel Oil
C28 Kerosene	E28 Waste Oil
C29 Diesel	

If compound is not listed then data must be entered into the site-specific field.

SITE SPECIFIC INFORMATION			Site-Specific	Value Used
Mole fraction	dimensionless	MF		0.0000
Temperature	K	T		293
Water concentration (chemical)	ug/l	C <sub>w</sub>		0
Soil concentration (chemical)	mg/kg	C <sub>t</sub>	0.13	0.13
Soil concentration (TPH/TRPH)	mg/kg	C <sub>t</sub>		0
Soil gas concentration (measured)	mg/m3 (ug/l)	C <sub>sg</sub> (m)		0
Depth of contamination or Soil Gas m		X	0.66	0.66

CHEMICAL PROPERTIES			Site Specific	Value Used
Henry's Law Constant	dimensionless	H		0.75
Vapor pressure	atm	VP		0.019
Molecular weight (chemical)	mg/mole	MW		166,000
Molecular weight (mixture)	mg/mole	MW(m)		#N/A
Universal gas constant	atm-m3/mole-K	R	XXXXXXXXXX	8.20E-05
Diffusion coefficient in air	cm2/sec	D <sub>a</sub>		0.072
Organic carbon partitioning coef.	cm3/gm	K <sub>oc</sub>		270
SOIL PROPERTIES				
Total porosity	dimensionless	θ		0.3
Air-filled porosity	dimensionless	θ <sub>a</sub>		0.2
Water-filled porosity	dimensionless	θ <sub>w</sub>	XXXXXXXXXX	0.1
Bulk density (dry)	gm/cc	r <sub>b</sub>		1.8
Weight fraction of organic carbon	dimensionless	foc		0.01
BUILDING SPECIFICATIONS				
Floor area of building	m2	A		1
% of floor area that flux occurs	dimensionless			100%
Interior Height of building	m	R <sub>h</sub>		2.44
Exchange rate of air	exchanges/hr	E		0.83
Slab Attenuation factor	dimensionless	S <sub>b</sub>		0.1
OUTDOOR AIR COMPONENT				
Downwind contamination length	m	L		0
Wind speed	m/hr	u		16000
Height of building openings	m	h		2
EXPOSURE SCENARIO Default values are for Industrial Uses				
Body weight	kg	BW		70
Inhalation rate	m3/day	IR		20
Exposure duration	yrs	ED		25
Hours per day	hr/day			12
Days per week	days/week			5
Weeks per year	weeks/yr			50
HEALTH RISK FACTORS				
Reference dose	mg/kg-day	RfD		0.01
Slope factor (potency)	1/(mg/kg-day)	SF		0.021

Case Name: Thrifty 189

Chemical: tetrachloroethene (PCE)

Variable Descriptions Units

**CALCULATION OF SOIL GAS CONCENTRATION**

**A. SOURCE - Free Product/Soil>100mg/kg.**

Mole fraction	MF	=	0.00E+00	dimensionless
Molecular weight	MW	=	1.66E+05	mg/mole
Vapor pressure	VP	=	1.90E-02	atm
Universal gas constant	R	=	8.20E-05	atm-m3/mole-K
Temperature	T	=	2.93E+02	K
<b>Calculated soil gas concentration</b>	<b>C<sub>sg(fp)</sub></b>	=	<b>0.00E+00</b>	<b>mg/m3</b>

**B. SOURCE - Groundwater**

Water contamination level	C <sub>w</sub>	=	0.00E+00	ug/l
Henry's Law Constant	H	=	7.50E-01	dimensionless
<b>Calculated soil gas concentration</b>	<b>C<sub>sg(gw)</sub></b>	=	<b>0.00E+00</b>	<b>mg/m3</b>

**C. SOURCE - Soil < 100 mg/kg**

Soil contamination level	C <sub>t</sub>	=	1.30E-01	mg/kg
Henry's Law Constant	H	=	7.50E-01	dimensionless
Bulk density (dry)	ρ <sub>b</sub>	=	1.80E+00	gm/cc
Air-filled porosity	θ <sub>a</sub>	=	2.00E-01	dimensionless
Water-filled porosity	θ <sub>w</sub>	=	1.00E-01	dimensionless
Soil/water distribution coef.	K <sub>d</sub>	=	2.70E+00	cm3/gm
<b>Calculated soil gas concentration</b>	<b>C<sub>sg(s)</sub></b>	=	<b>3.43E+01</b>	<b>mg/m3</b>

**D. SOURCE - Measured Soil Gas**

<b>Measured soil gas concentration</b>	<b>C<sub>sg(m)</sub></b>	=	<b>0.00E+00</b>	<b>mg/m3 (ug/l)</b>
--	--------------------------	---	-----------------	---------------------

**E. SOIL GAS CONCENTRATION USED IN RISK CALCULATIONS>>>>** **3.43E+01 mg/m3**

**DIFFUSIVE TRANSPORT UPWARD IN UNSATURATED ZONE**

Total porosity	θ	=	3.00E-01	dimensionless
Air-filled porosity	θ <sub>a</sub>	=	2.00E-01	dimensionless
Diffusion coefficient in air	D <sub>a</sub>	=	7.20E-02	cm2/sec
<b>Effective diffusion coefficient</b>	<b>D<sub>e</sub></b>	=	<b>3.76E-03</b>	<b>cm2/sec</b>
Depth of contamination or Csg	X	=	6.60E-01	m
<b>Calculated Flux</b>	<b>F<sub>x</sub></b>	=	<b>7.05E-02</b>	<b>mg/m2-hour</b>

Case Name: Thrifty 189

**CALCULATING VAPOR CONCENTRATION IN BUILDING**

**A. INDOOR AIR COMPONENT**

Floor area of building	A	=	1.00E+00	m2
% of floor area that flux occurs		=	1.00E+00	dimensionless
Slab Attenuation factor	S <sub>b</sub>	=	1.00E-01	dimensionless
Flux area within building	A <sub>f</sub>	=	<b>1.00E-01</b>	<b>m2</b>
Interior Height of building	R <sub>h</sub>	=	2.44E+00	m
Volume of building	V	=	<b>2.44E+00</b>	<b>m3</b>
Exchange rate of air	E	=	8.30E-01	exchanges/hr
Ventilation rate	Q	=	<b>2.03E+00</b>	<b>m3/hr</b>
<b>Indoor air component</b>	<b>C<sub>i</sub></b>	=	<b>3.48E-03</b>	<b>mg/m3</b>

**B. OUTDOOR AIR COMPONENT**

Downwind contamination length	L	=	0.00E+00	m
Wind speed	u	=	1.60E+04	m/hr
Height of building openings (or height of breathing zone)	h	=	2.00E+00	m
<b>Outdoor air component</b>	<b>C<sub>o</sub></b>	=	<b>0.00E+00</b>	<b>mg/m3</b>

**C. TOTAL INDOOR AIR CONCENTRATION**

<b>C<sub>t</sub></b>	=	<b>3.48E-03</b>	<b>mg/m3</b>
----------------------	---	-----------------	--------------

**EXPOSURE SCENARIO**

Body weight	BW	=	7.00E+01	kg
Inhalation rate	IR	=	2.00E+01	m3/day
Exposure duration	ED	=	2.50E+01	yrs
Hours per day	conversion	=	1.20E+01	hr/day
Exposure time	ET	=	<b>5.00E-01</b>	<b>hr/24 hours</b>
Days per week	conversion	=	5.00E+00	days/week
Weeks per year	conversion	=	5.00E+01	weeks/yr
Exposure frequency	EF	=	<b>2.50E+02</b>	<b>days/yr</b>
Averaging Time (carc. risk)	AT	=	2.56E+04	days
Averaging Time (non-carc. risk)	AT	=	<b>9.13E+03</b>	<b>days</b>

<b>Chemical Intake (carc. risk)</b>	<b>IT<sub>c</sub></b>	=	<b>1.22E-04</b>	<b>mg/kg-day</b>
<b>Chemical Intake (non-carc. risk)</b>	<b>IT<sub>nc</sub></b>	=	<b>3.41E-04</b>	<b>mg/kg-day</b>

**NON-CARCINOGENIC RISK (Chronic Risk)**

Chemical Intake (non-carc. risk)	IT <sub>nc</sub>	=	3.41E-04	mg/kg-day
Reference dose	RfD	=	1.00E-02	mg/kg-day
<b>Hazard Index</b>	<b>HI</b>	=	<b>3.41E-02</b>	

**CARCINOGENIC RISK**

Chemical Intake (carc. risk)	IT <sub>c</sub>	=	1.22E-04	mg/kg-day
Slope factor (potency)	SF	=	2.10E-02	1/(mg/kg-day)
<b>Cancer Risk</b>	<b>Risk</b>	=	<b>2.55E-06</b>	

Case Name:  
 Thrifty 189

**CHEMICAL OF CONCERN:**

Enter Chemical Name = tetrachloroethene (PCE)

C11 benzene	E11 dichloromethane (methylene chloride)
C12 benzo(a)pyrene	E12 ethylbenzene
C13 carbon tetrachloride	E13 naphthalene
C14 chlorobenzene	E14 methyl tertiary butyl ether (MTBE)
C15 chloroethane (ethyl chloride)	E15 tetrachloroethene (PCE)
C16 chloromethane (methyl chloride)	E16 toluene
C17 1,2-dichlorobenzene	E17 1,1,1-trichloroethane
C18 1,3-dichlorobenzene	E18 1,1,2-trichloroethane
C19 1,4-dichlorobenzene	E19 trichloroethene (TCE)
C20 1,1-dichloroethene (1,1-DCE)	E20 trichloromethane (chloroform)
C21 trans-1,2-dichloroethene	E21 vinyl chloride
C22 1,1-dichloroethane (1,1-DCA)	E22 xylene
C23 1,2-dichloroethane (1,2-DCA)	

Chemical Mixture (if app.) =

C27 Gasoline	E27 Fuel Oil
C28 Kerosene	E28 Waste Oil
C29 Diesel	

If compound is not listed then data must be entered into the site-specific field.

SITE SPECIFIC INFORMATION			Site-Specific	Value Used
Mole fraction	dimensionless	MF		0.0000
Temperature	K	T		293
Water concentration (chemical)	ug/l	C <sub>w</sub>		0
Soil concentration (chemical)	mg/kg	C <sub>t</sub>	0.042	0.042
Soil concentration (TPH/TRPH)	mg/kg	C <sub>t</sub>		0
Soil gas concentration (measured)	mg/m3 (ug/l)	C <sub>sg</sub> (m)		0
Depth of contamination or Soil Gas m		X	6	6

CHEMICAL PROPERTIES			Site Specific	Value Used
Henry's Law Constant	dimensionless	H		0.75
Vapor pressure	atm	VP		0.019
Molecular weight (chemical)	mg/mole	MW		166,000
Molecular weight (mixture)	mg/mole	MW(m)		#N/A
Universal gas constant	atm-m3/mole-K	R	XXXXXXXXXX	8.20E-05
Diffusion coefficient in air	cm2/sec	D <sub>a</sub>		0.072
Organic carbon partitioning coef.	cm3/gm	K <sub>oc</sub>		270
SOIL PROPERTIES				
Total porosity	dimensionless	θ		0.3
Air-filled porosity	dimensionless	θ <sub>a</sub>		0.2
Water-filled porosity	dimensionless	θ <sub>w</sub>	XXXXXXXXXX	0.1
Bulk density (dry)	gm/cc	r <sub>b</sub>		1.8
Weight fraction of organic carbon	dimensionless	f <sub>oc</sub>		0.01
BUILDING SPECIFICATIONS				
Floor area of building	m2	A		1
% of floor area that flux occurs	dimensionless			100%
Interior Height of building	m	R <sub>h</sub>		2.44
Exchange rate of air	exchanges/hr	E		0.83
Slab Attenuation factor	dimensionless	S <sub>b</sub>		0.1
OUTDOOR AIR COMPONENT				
Downwind contamination length	m	L		0
Wind speed	m/hr	u		16000
Height of building openings	m	h		2
EXPOSURE SCENARIO Default values are for Industrial Uses				
Body weight	kg	BW		70
Inhalation rate	m3/day	IR		20
Exposure duration	yrs	ED		25
Hours per day	hr/day			12
Days per week	days/week			5
Weeks per year	weeks/yr			50
HEALTH RISK FACTORS				
Reference dose	mg/kg-day	RfD		0.01
Slope factor (potency)	1/(mg/kg-day)	SF		0.021

Case Name: Thrifty 189

Chemical: tetrachloroethene (PCE)

Variable Descriptions Units

**CALCULATION OF SOIL GAS CONCENTRATION**

**A. SOURCE - Free Product/Soil>100mg/kg.**

Mole fraction	MF	=	0.00E+00	dimensionless
Molecular weight	MW	=	1.66E+05	mg/mole
Vapor pressure	VP	=	1.90E-02	atm
Universal gas constant	R	=	8.20E-05	atm-m3/mole-K
Temperature	T	=	2.93E+02	K
<b>Calculated soil gas concentration</b>	<b>C<sub>sg(fp)</sub></b>	=	<b>0.00E+00</b>	<b>mg/m3</b>

**B. SOURCE - Groundwater**

Water contamination level	C <sub>w</sub>	=	0.00E+00	ug/l
Henry's Law Constant	H	=	7.50E-01	dimensionless
<b>Calculated soil gas concentration</b>	<b>C<sub>sg(gw)</sub></b>	=	<b>0.00E+00</b>	<b>mg/m3</b>

**C. SOURCE - Soil < 100 mg/kg**

Soil contamination level	C <sub>t</sub>	=	4.20E-02	mg/kg
Henry's Law Constant	H	=	7.50E-01	dimensionless
Bulk density (dry)	ρ <sub>b</sub>	=	1.80E+00	gm/cc
Air-filled porosity	θ <sub>a</sub>	=	2.00E-01	dimensionless
Water-filled porosity	θ <sub>w</sub>	=	1.00E-01	dimensionless
Soil/water distribution coef.	K <sub>d</sub>	=	2.70E+00	cm3/gm
<b>Calculated soil gas concentration</b>	<b>C<sub>sg(s)</sub></b>	=	<b>1.11E+01</b>	<b>mg/m3</b>

**D. SOURCE - Measured Soil Gas**

<b>Measured soil gas concentration</b>	<b>C<sub>sg(m)</sub></b>	=	<b>0.00E+00</b>	<b>mg/m3 (ug/l)</b>
--	--------------------------	---	-----------------	---------------------

**E. SOIL GAS CONCENTRATION USED IN RISK CALCULATIONS>>>>** 1.11E+01 mg/m3

**DIFFUSIVE TRANSPORT UPWARD IN UNSATURATED ZONE**

Total porosity	θ	=	3.00E-01	dimensionless
Air-filled porosity	θ <sub>a</sub>	=	2.00E-01	dimensionless
Diffusion coefficient in air	D <sub>a</sub>	=	7.20E-02	cm2/sec
<b>Effective diffusion coefficient</b>	<b>D<sub>e</sub></b>	=	<b>3.76E-03</b>	<b>cm2/sec</b>
Depth of contamination or Csg	X	=	6.00E+00	m
<b>Calculated Flux</b>	<b>F<sub>x</sub></b>	=	<b>2.51E-03</b>	<b>mg/m2-hour</b>

Case Name: Thrifty 189

**CALCULATING VAPOR CONCENTRATION IN BUILDING**

**A. INDOOR AIR COMPONENT**

Floor area of building	A	=	1.00E+00	m2
% of floor area that flux occurs		=	1.00E+00	dimensionless
Slab Attenuation factor	S <sub>b</sub>	=	1.00E-01	dimensionless
Flux area within building	A <sub>f</sub>	=	<b>1.00E-01</b>	<b>m2</b>
Interior Height of building	R <sub>h</sub>	=	2.44E+00	m
Volume of building	V	=	<b>2.44E+00</b>	<b>m3</b>
Exchange rate of air	E	=	8.30E-01	exchanges/hr
Ventilation rate	Q	=	<b>2.03E+00</b>	<b>m3/hr</b>
<b>Indoor air component</b>	<b>C<sub>i</sub></b>	=	<b>1.24E-04</b>	<b>mg/m3</b>

**B. OUTDOOR AIR COMPONENT**

Downwind contamination length	L	=	0.00E+00	m
Wind speed	u	=	1.60E+04	m/hr
Height of building openings (or height of breathing zone)	h	=	2.00E+00	m

**Outdoor air component** C<sub>o</sub> = 0.00E+00 mg/m3

**C. TOTAL INDOOR AIR CONCENTRATION**

C<sub>t</sub> = 1.24E-04 mg/m3

**EXPOSURE SCENARIO**

Body weight	BW	=	7.00E+01	kg
Inhalation rate	IR	=	2.00E+01	m3/day
Exposure duration	ED	=	2.50E+01	hrs
Hours per day	conversion	=	1.20E+01	hr/day
Exposure time	ET	=	<b>5.00E-01</b>	<b>hr/24 hours</b>
Days per week	conversion	=	5.00E+00	days/week
Weeks per year	conversion	=	5.00E+01	weeks/yr
Exposure frequency	EF	=	<b>2.50E+02</b>	<b>days/yr</b>
Averaging Time (carc. risk)	AT	=	2.56E+04	days
Averaging Time (non-carc. risk)	AT	=	<b>9.13E+03</b>	<b>days</b>

**Chemical Intake (carc. risk)** IT<sub>c</sub> = 4.32E-06 mg/kg-day  
**Chemical Intake (non-carc. risk)** IT<sub>nc</sub> = 1.21E-05 mg/kg-day

**NON-CARCINOGENIC RISK (Chronic Risk)**

Chemical Intake (non-carc. risk)	IT <sub>nc</sub>	=	1.21E-05	mg/kg-day
Reference dose	RfD	=	1.00E-02	mg/kg-day
<b>Hazard Index</b>	<b>HI</b>	=	<b>1.21E-03</b>	

**CARCINOGENIC RISK**

Chemical Intake (carc. risk)	IT <sub>c</sub>	=	4.32E-06	mg/kg-day
Slope factor (potency)	SF	=	2.10E-02	1/(mg/kg-day)
<b>Cancer Risk</b>	<b>Risk</b>	=	<b>9.08E-08</b>	

Case Name:  
 Thrifty 189

**CHEMICAL OF CONCERN:**

Enter Chemical Name = trichloroethene (TCE)

C11 benzene	E11 dichloromethane (methylene chloride)
C12 benzo(a)pyrene	E12 ethylbenzene
C13 carbon tetrachloride	E13 naphthalene
C14 chlorobenzene	E14 methyl tertiary butyl ether (MTBE)
C15 chloroethane (ethyl chloride)	E15 tetrachloroethene (PCE)
C16 chloromethane (methyl chloride)	E16 toluene
C17 1,2-dichlorobenzene	E17 1,1,1-trichloroethane
C18 1,3-dichlorobenzene	E18 1,1,2-trichloroethane
C19 1,4-dichlorobenzene	E19 trichloroethene (TCE)
C20 1,1-dichloroethene (1,1-DCE)	E20 trichloromethane (chloroform)
C21 trans-1,2-dichloroethene	E21 vinyl chloride
C22 1,1-dichloroethane (1,1-DCA)	E22 xylene
C23 1,2-dichloroethane (1,2-DCA)	

Chemical Mixture (if app.) =

C27 Gasoline	E27 Fuel Oil
C28 Kerosene	E28 Waste Oil
C29 Diesel	

If compound is not listed then data must be entered into the site-specific field.

SITE SPECIFIC INFORMATION			Site-Specific	Value Used
Mole fraction	dimensionless	MF		0.0000
Temperature	K	T		293
Water concentration (chemical)	ug/l	C <sub>w</sub>		0
Soil concentration (chemical)	mg/kg	C <sub>i</sub>	0.0099	0.0099
Soil concentration (TPH/TRPH)	mg/kg	C <sub>i</sub>		0
Soil gas concentration (measured)	mg/m3 (ug/l)	C <sub>sg(m)</sub>		0
Depth of contamination or Soil Gas m		X	1.66	1.66

CHEMICAL PROPERTIES			Site Specific	Value Used
Henry's Law Constant	dimensionless	H		0.42
Vapor pressure	atm	VP		0.076
Molecular weight (chemical)	mg/mole	MW		131,400
Molecular weight (mixture)	mg/mole	MW(m)		#N/A
Universal gas constant	atm-m3/mole-K	R	XXXXXXXXXX	8.20E-05
Diffusion coefficient in air	cm2/sec	D <sub>a</sub>		0.079
Organic carbon partitioning coef.	cm3/gm	K <sub>oc</sub>		94
SOIL PROPERTIES				
Total porosity	dimensionless	θ		0.3
Air-filled porosity	dimensionless	θ <sub>a</sub>		0.2
Water-filled porosity	dimensionless	θ <sub>w</sub>	XXXXXXXXXX	0.1
Bulk density (dry)	gm/cc	ρ <sub>b</sub>		1.8
Weight fraction of organic carbon	dimensionless	f <sub>oc</sub>		0.01
BUILDING SPECIFICATIONS				
Floor area of building	m2	A		1
% of floor area that flux occurs	dimensionless			100%
Interior Height of building	m	R <sub>h</sub>		2.44
Exchange rate of air	exchanges/hr	E		0.83
Slab Attenuation factor	dimensionless	S <sub>b</sub>		0.1
OUTDOOR AIR COMPONENT				
Downwind contamination length	m	L		0
Wind speed	m/hr	u		16000
Height of building openings	m	h		2
EXPOSURE SCENARIO Default values are for Industrial Uses				
Body weight	kg	BW		70
Inhalation rate	m3/day	IR		20
Exposure duration	yrs	ED		25
Hours per day	hr/day			12
Days per week	days/week			5
Weeks per year	weeks/yr			50
HEALTH RISK FACTORS				
Reference dose	mg/kg-day	RfD		0.17
Slope factor (potency)	1/(mg/kg-day)	SF		0.007

Case Name: Thrifty 189

Chemical: trichloroethene (TCE)

Variable Descriptions Units

**CALCULATION OF SOIL GAS CONCENTRATION**

**A. SOURCE - Free Product/Soil>100mg/kg.**

Mole fraction	MF	=	0.00E+00	dimensionless
Molecular weight	MW	=	1.31E+05	mg/mole
Vapor pressure	VP	=	7.60E-02	atm
Universal gas constant	R	=	8.20E-05	atm-m3/mole-K
Temperature	T	=	2.93E+02	K
<b>Calculated soil gas concentration</b>	<b>C<sub>sg(fp)</sub></b>	=	<b>0.00E+00</b>	<b>mg/m3</b>

**B. SOURCE - Groundwater**

Water contamination level	C <sub>w</sub>	=	0.00E+00	ug/l
Henry's Law Constant	H	=	4.20E-01	dimensionless
<b>Calculated soil gas concentration</b>	<b>C<sub>sg(gw)</sub></b>	=	<b>0.00E+00</b>	<b>mg/m3</b>

**C. SOURCE - Soil < 100 mg/kg**

Soil contamination level	C <sub>t</sub>	=	9.90E-03	mg/kg
Henry's Law Constant	H	=	4.20E-01	dimensionless
Bulk density (dry)	ρ <sub>b</sub>	=	1.80E+00	gm/cc
Air-filled porosity	θ <sub>a</sub>	=	2.00E-01	dimensionless
Water-filled porosity	θ <sub>w</sub>	=	1.00E-01	dimensionless
Soil/water distribution coef.	K <sub>d</sub>	=	9.40E-01	cm3/gm
<b>Calculated soil gas concentration</b>	<b>C<sub>sg(s)</sub></b>	=	<b>3.99E+00</b>	<b>mg/m3</b>

**D. SOURCE - Measured Soil Gas**

<b>Measured soil gas concentration</b>	<b>C<sub>sg(m)</sub></b>	=	<b>0.00E+00</b>	<b>mg/m3 (ug/l)</b>
--	--------------------------	---	-----------------	---------------------

**E. SOIL GAS CONCENTRATION USED IN RISK CALCULATIONS>>>>** **3.99E+00 mg/m3**

**DIFFUSIVE TRANSPORT UPWARD IN UNSATURATED ZONE**

Total porosity	θ	=	3.00E-01	dimensionless
Air-filled porosity	θ <sub>a</sub>	=	2.00E-01	dimensionless
Diffusion coefficient in air	D <sub>a</sub>	=	7.90E-02	cm2/sec
<b>Effective diffusion coefficient</b>	<b>D<sub>e</sub></b>	=	<b>4.13E-03</b>	<b>cm2/sec</b>
Depth of contamination or Csg	X	=	1.66E+00	m
<b>Calculated Flux</b>	<b>F<sub>x</sub></b>	=	<b>3.57E-03</b>	<b>mg/m2-hour</b>

Case Name: Thrifty 189

**CALCULATING VAPOR CONCENTRATION IN BUILDING**

**A. INDOOR AIR COMPONENT**

Floor area of building	A	=	1.00E+00	m2
% of floor area that flux occurs		=	1.00E+00	dimensionless
Slab Attenuation factor	S <sub>b</sub>	=	1.00E-01	dimensionless
Flux area within building	A <sub>f</sub>	=	<b>1.00E-01</b>	<b>m2</b>
Interior Height of building	R <sub>h</sub>	=	2.44E+00	m
Volume of building	V	=	<b>2.44E+00</b>	<b>m3</b>
Exchange rate of air	E	=	8.30E-01	exchanges/hr
Ventilation rate	Q	=	<b>2.03E+00</b>	<b>m3/hr</b>
<b>Indoor air component</b>	<b>C<sub>i</sub></b>	=	<b>1.76E-04</b>	<b>mg/m3</b>

**B. OUTDOOR AIR COMPONENT**

Downwind contamination length	L	=	0.00E+00	m
Wind speed	u	=	1.60E+04	m/hr
Height of building openings (or height of breathing zone)	h	=	2.00E+00	m
<b>Outdoor air component</b>	<b>C<sub>o</sub></b>	=	<b>0.00E+00</b>	<b>mg/m3</b>

**C. TOTAL INDOOR AIR CONCENTRATION**

<b>C<sub>t</sub></b>	=	<b>1.76E-04</b>	<b>mg/m3</b>
----------------------	---	-----------------	--------------

**EXPOSURE SCENARIO**

Body weight	BW	=	7.00E+01	kg
Inhalation rate	IR	=	2.00E+01	m3/day
Exposure duration	ED	=	2.50E+01	yrs
Hours per day	conversion	=	1.20E+01	hr/day
Exposure time	ET	=	<b>5.00E-01</b>	<b>hr/24 hours</b>
Days per week	conversion	=	5.00E+00	days/week
Weeks per year	conversion	=	5.00E+01	weeks/yr
Exposure frequency	EF	=	<b>2.50E+02</b>	<b>days/yr</b>
Averaging Time (carc. risk)	AT	=	2.56E+04	days
Averaging Time (non-carc. risk)	AT	=	<b>9.13E+03</b>	<b>days</b>

<b>Chemical Intake (carc. risk)</b>	<b>IT<sub>c</sub></b>	=	<b>6.16E-06</b>	<b>mg/kg-day</b>
<b>Chemical Intake (non-carc. risk)</b>	<b>IT<sub>nc</sub></b>	=	<b>1.73E-05</b>	<b>mg/kg-day</b>

**NON-CARCINOGENIC RISK (Chronic Risk)**

Chemical Intake (non-carc. risk)	IT <sub>nc</sub>	=	1.73E-05	mg/kg-day
Reference dose	RfD	=	1.70E-01	mg/kg-day
<b>Hazard Index</b>	<b>HI</b>	=	<b>1.02E-04</b>	

**CARCINOGENIC RISK**

Chemical Intake (carc. risk)	IT <sub>c</sub>	=	6.16E-06	mg/kg-day
Slope factor (potency)	SF	=	7.00E-03	1/(mg/kg-day)
<b>Cancer Risk</b>	<b>Risk</b>	=	<b>4.31E-08</b>	



Case Name:  
Thrifty 189

**CHEMICAL OF CONCERN:**

Enter Chemical Name = naphthalene

C11 benzene	E11 dichloromethane (methylene chloride)
C12 benzo(a)pyrene	E12 ethylbenzene
C13 carbon tetrachloride	E13 naphthalene
C14 chlorobenzene	E14 methyl tertiary butyl ether (MTBE)
C15 chloroethane (ethyl chloride)	E15 tetrachloroethene (PCE)
C16 chloromethane (methyl chloride)	E16 toluene
C17 1,2-dichlorobenzene	E17 1,1,1-trichloroethane
C18 1,3-dichlorobenzene	E18 1,1,2-trichloroethane
C19 1,4-dichlorobenzene	E19 trichloroethene (TCE)
C20 1,1-dichloroethene (1,1-DCE)	E20 trichloromethane (chloroform)
C21 trans-1,2-dichloroethene	E21 vinyl chloride
C22 1,1-dichloroethane (1,1-DCA)	E22 xylene
C23 1,2-dichloroethane (1,2-DCA)	

Chemical Mixture (if app.) =

C27 Gasoline	E27 Fuel Oil
C28 Kerosene	E28 Waste Oil
C29 Diesel	

If compound is not listed then data must be entered into the site-specific field.

SITE SPECIFIC INFORMATION			Site-Specific	Value Used
Mole fraction	dimensionless	MF		0.0000
Temperature	K	T		293
Water concentration (chemical)	ug/l	C <sub>w</sub>		0
Soil concentration (chemical)	mg/kg	C <sub>t</sub>	7.4	7.4
Soil concentration (TPH/TRPH)	mg/kg	C <sub>t</sub>		0
Soil gas concentration (measured)	mg/m3 (ug/l)	C <sub>sg</sub> (m)		0
Depth of contamination or Soil Gas m		X	4.66	4.66

CHEMICAL PROPERTIES			Site Specific	Value Used
Henry's Law Constant	dimensionless	H		0.02
Vapor pressure	atm	VP		0.0003
Molecular weight (chemical)	mg/mole	MW		128,200
Molecular weight (mixture)	mg/mole	MW(m)		#N/A
Universal gas constant	atm-m3/mole-K	R	XXXXXXXXXX	8.20E-05
Diffusion coefficient in air	cm2/sec	D <sub>a</sub>		0.059
Organic carbon partitioning coef.	cm3/gm	K <sub>oc</sub>		1200
SOIL PROPERTIES				
Total porosity	dimensionless	θ		0.3
Air-filled porosity	dimensionless	θ <sub>a</sub>		0.2
Water-filled porosity	dimensionless	θ <sub>w</sub>	XXXXXXXXXX	0.1
Bulk density (dry)	gm/cc	r <sub>b</sub>		1.8
Weight fraction of organic carbon	dimensionless	f <sub>oc</sub>		0.01
BUILDING SPECIFICATIONS				
Floor area of building	m2	A		1
% of floor area that flux occurs	dimensionless			100%
Interior Height of building	m	R <sub>h</sub>		2.44
Exchange rate of air	exchanges/hr	E		0.83
Slab Attenuation factor	dimensionless	S <sub>b</sub>		0.1
OUTDOOR AIR COMPONENT				
Downwind contamination length	m	L		0
Wind speed	m/hr	u		16000
Height of building openings	m	h		2
EXPOSURE SCENARIO Default values are for Industrial Uses				
Body weight	kg	BW		70
Inhalation rate	m3/day	IR		20
Exposure duration	yrs	ED		25
Hours per day	hr/day			12
Days per week	days/week			5
Weeks per year	weeks/yr			50
HEALTH RISK FACTORS				
Reference dose	mg/kg-day	RfD		0.00086
Slope factor (potency)	1/(mg/kg-day)	SF		0.12

Case Name: Thrifty 189

Chemical: naphthalene

Variable Descriptions Units

**CALCULATION OF SOIL GAS CONCENTRATION**

**A. SOURCE - Free Product/Soil>100mg/kg.**

Mole fraction	MF	=	0.00E+00	dimensionless
Molecular weight	MW	=	1.28E+05	mg/mole
Vapor pressure	VP	=	3.00E-04	atm
Universal gas constant	R	=	8.20E-05	atm-m3/mole-K
Temperature	T	=	2.93E+02	K
<b>Calculated soil gas concentration</b>	<b>C<sub>sg(fp)</sub></b>	=	<b>0.00E+00</b>	<b>mg/m3</b>

**B. SOURCE - Groundwater**

Water contamination level	C <sub>w</sub>	=	0.00E+00	ug/l
Henry's Law Constant	H	=	2.00E-02	dimensionless
<b>Calculated soil gas concentration</b>	<b>C<sub>sg(gw)</sub></b>	=	<b>0.00E+00</b>	<b>mg/m3</b>

**C. SOURCE - Soil < 100 mg/kg**

Soil contamination level	C <sub>t</sub>	=	7.40E+00	mg/kg
Henry's Law Constant	H	=	2.00E-02	dimensionless
Bulk density (dry)	ρ <sub>b</sub>	=	1.80E+00	gm/cc
Air-filled porosity	θ <sub>a</sub>	=	2.00E-01	dimensionless
Water-filled porosity	θ <sub>w</sub>	=	1.00E-01	dimensionless
Soil/water distribution coef.	K <sub>d</sub>	=	1.20E+01	cm3/gm
<b>Calculated soil gas concentration</b>	<b>C<sub>sg(s)</sub></b>	=	<b>1.23E+01</b>	<b>mg/m3</b>

**D. SOURCE - Measured Soil Gas**

<b>Measured soil gas concentration</b>	<b>C<sub>sg(m)</sub></b>	=	<b>0.00E+00</b>	<b>mg/m3 (ug/l)</b>
--	--------------------------	---	-----------------	---------------------

**E. SOIL GAS CONCENTRATION USED IN RISK CALCULATIONS>>>>** 1.23E+01 mg/m3

**DIFFUSIVE TRANSPORT UPWARD IN UNSATURATED ZONE**

Total porosity	θ	=	3.00E-01	dimensionless
Air-filled porosity	θ <sub>a</sub>	=	2.00E-01	dimensionless
Diffusion coefficient in air	D <sub>a</sub>	=	5.90E-02	cm2/sec
<b>Effective diffusion coefficient</b>	<b>D<sub>e</sub></b>	=	<b>3.08E-03</b>	<b>cm2/sec</b>
Depth of contamination or Csg	X	=	4.66E+00	m
<b>Calculated Flux</b>	<b>F<sub>x</sub></b>	=	<b>2.92E-03</b>	<b>mg/m2-hour</b>

Case Name: Thrifty 189

**CALCULATING VAPOR CONCENTRATION IN BUILDING**

**A. INDOOR AIR COMPONENT**

Floor area of building	A	=	1.00E+00	m2
% of floor area that flux occurs		=	1.00E+00	dimensionless
Slab Attenuation factor	S <sub>b</sub>	=	1.00E-01	dimensionless
Flux area within building	A <sub>f</sub>	=	<b>1.00E-01</b>	<b>m2</b>
Interior Height of building	R <sub>h</sub>	=	2.44E+00	m
Volume of building	V	=	<b>2.44E+00</b>	<b>m3</b>
Exchange rate of air	E	=	8.30E-01	exchanges/hr
Ventilation rate	Q	=	<b>2.03E+00</b>	<b>m3/hr</b>
<b>Indoor air component</b>	<b>C<sub>i</sub></b>	=	<b>1.44E-04</b>	<b>mg/m3</b>

**B. OUTDOOR AIR COMPONENT**

Downwind contamination length	L	=	0.00E+00	m
Wind speed	u	=	1.60E+04	m/hr
Height of building openings (or height of breathing zone)	h	=	2.00E+00	m

**Outdoor air component** C<sub>o</sub> = 0.00E+00 mg/m3

**C. TOTAL INDOOR AIR CONCENTRATION**

C<sub>t</sub> = 1.44E-04 mg/m3

**EXPOSURE SCENARIO**

Body weight	BW	=	7.00E+01	kg
Inhalation rate	IR	=	2.00E+01	m3/day
Exposure duration	ED	=	2.50E+01	hrs
Hours per day	conversion	=	1.20E+01	hr/day
Exposure time	ET	=	<b>5.00E-01</b>	<b>hr/24 hours</b>
Days per week	conversion	=	5.00E+00	days/week
Weeks per year	conversion	=	5.00E+01	weeks/yr
Exposure frequency	EF	=	<b>2.50E+02</b>	<b>days/yr</b>
Averaging Time (carc. risk)	AT	=	2.56E+04	days
Averaging Time (non-carc. risk)	AT	=	<b>9.13E+03</b>	<b>days</b>

**Chemical Intake (carc. risk)** IT<sub>c</sub> = 5.05E-06 mg/kg-day  
**Chemical Intake (non-carc. risk)** IT<sub>nc</sub> = 1.41E-05 mg/kg-day

**NON-CARCINOGENIC RISK (Chronic Risk)**

Chemical Intake (non-carc. risk)	IT <sub>nc</sub>	=	1.41E-05	mg/kg-day
Reference dose	RfD	=	8.60E-04	mg/kg-day
<b>Hazard Index</b>	<b>HI</b>	=	<b>1.64E-02</b>	

**CARCINOGENIC RISK**

Chemical Intake (carc. risk)	IT <sub>c</sub>	=	5.05E-06	mg/kg-day
Slope factor (potency)	SF	=	1.20E-01	1/(mg/kg-day)
<b>Cancer Risk</b>	<b>Risk</b>	=	<b>6.05E-07</b>	