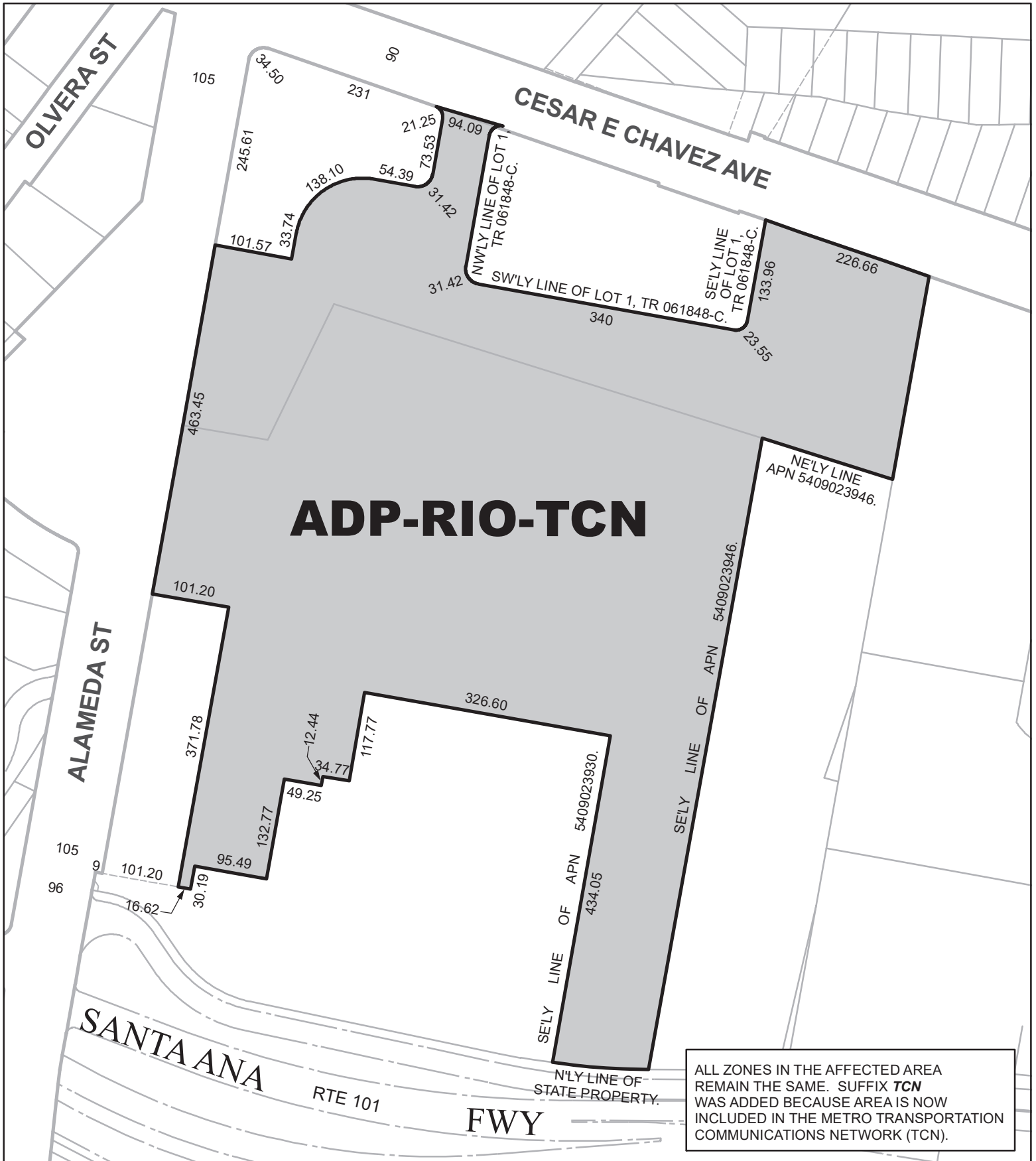


ORDINANCE NO. _____

An ordinance amending Section 12.04 of the Los Angeles Municipal Code by amending the Zoning map.

THE PEOPLE OF THE CITY OF LOS ANGELES DO ORDAIN AS FOLLOWS:

Section 1. Section 12.04 of the Los Angeles Municipal Code is hereby amended by changing the zone classifications on the properties shown upon a portion of the zone maps attached thereto and made a part of Article 2, Chapter 1 of the Los Angeles Municipal Code, so that such portion of the zoning map shall set forth the zones and height districts as shown on the attached zoning map. This ordinance supersedes portions of Subarea 34 in Ordinance No. 176825.



Transportation Communications Network (TCN) District



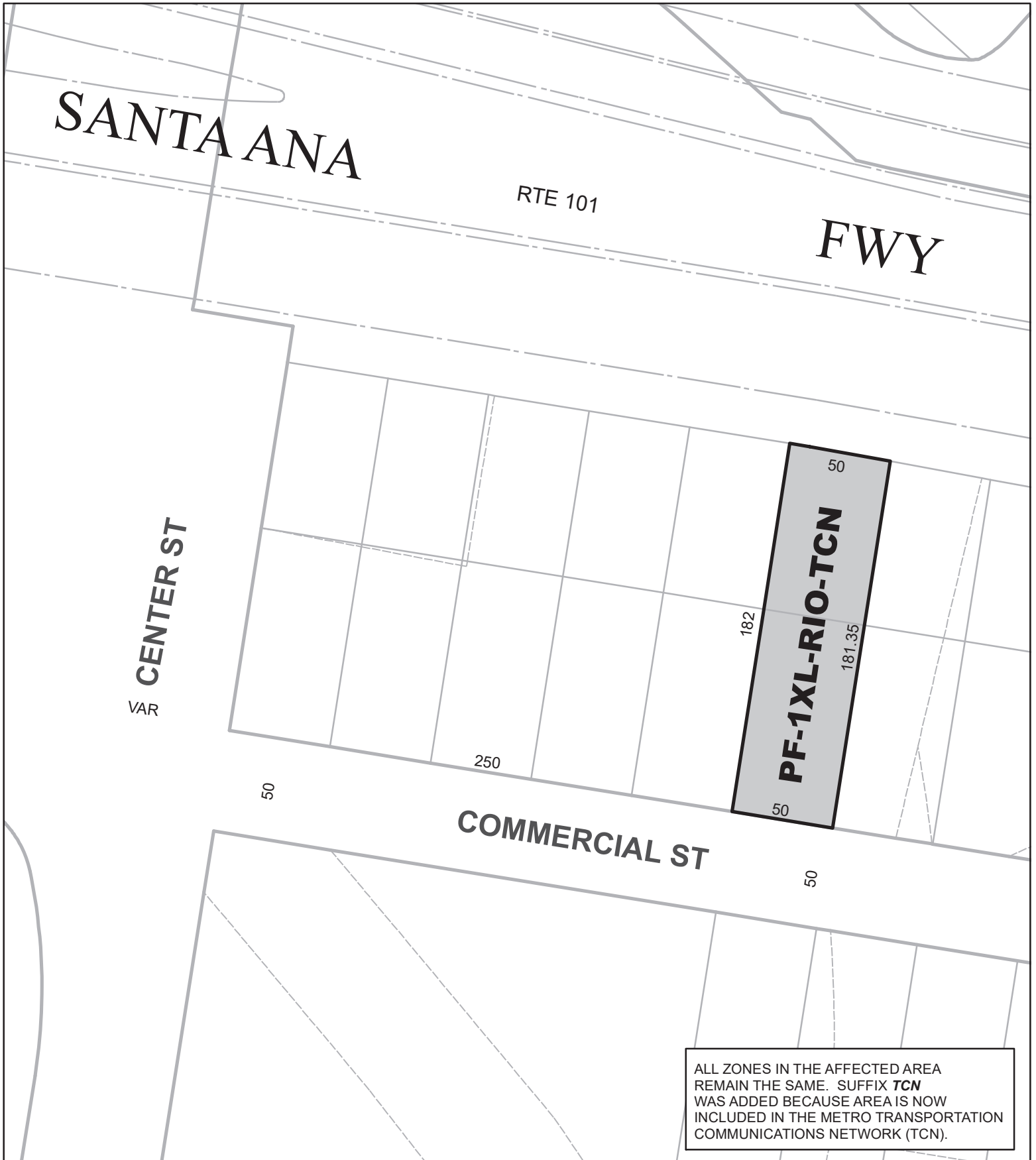
CPC-2022-5401-CA

CFI *a*



121622

City of Los Angeles





Transportation Communications Network (TCN) District




60 30 0 60 Feet

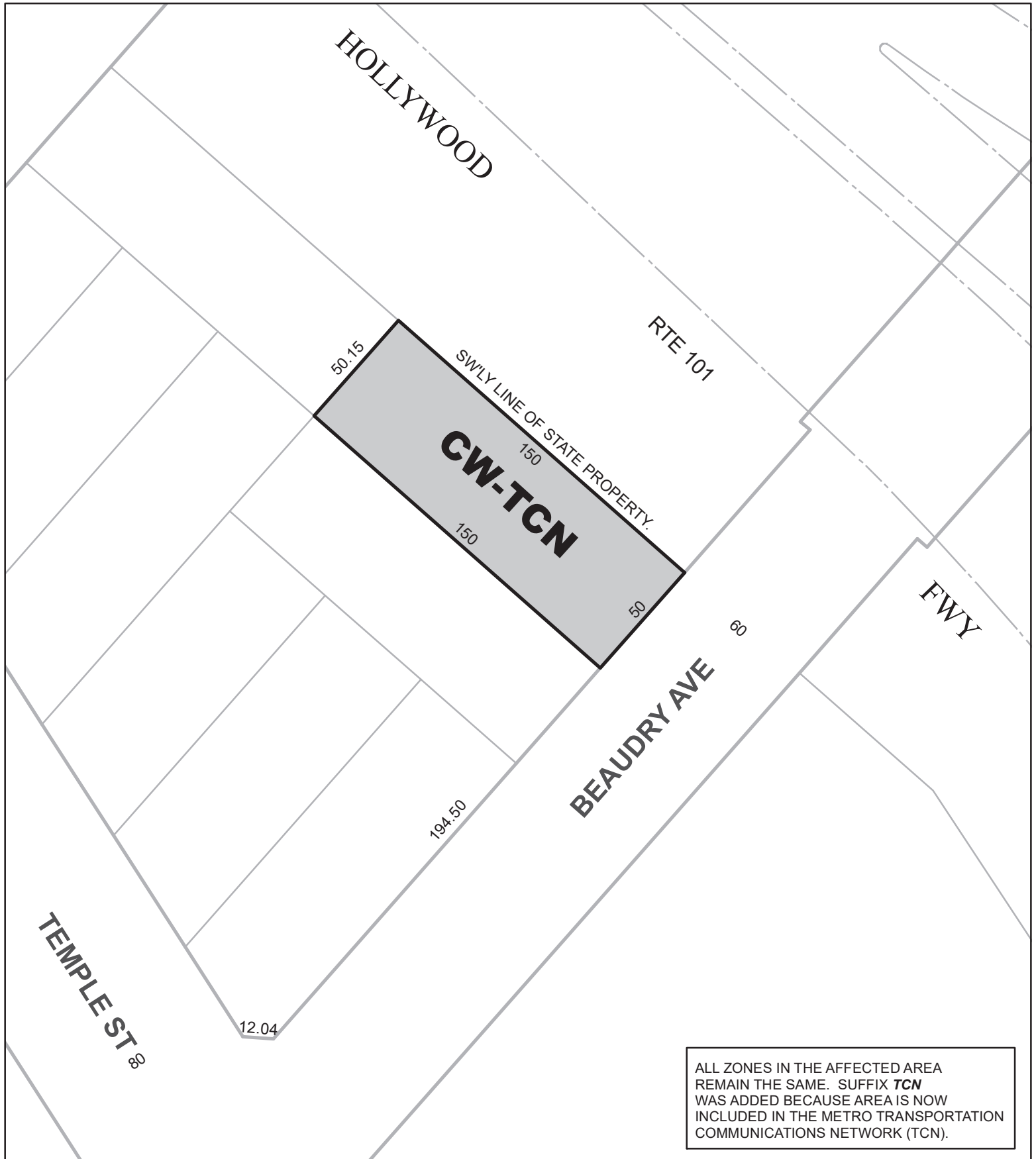
CPC-2022-5401-CA

CFI *aa* 030223

City of Los Angeles



Central City North



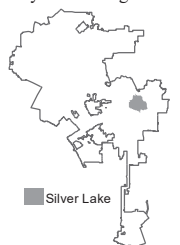
Transportation Communications Network (TCN) District

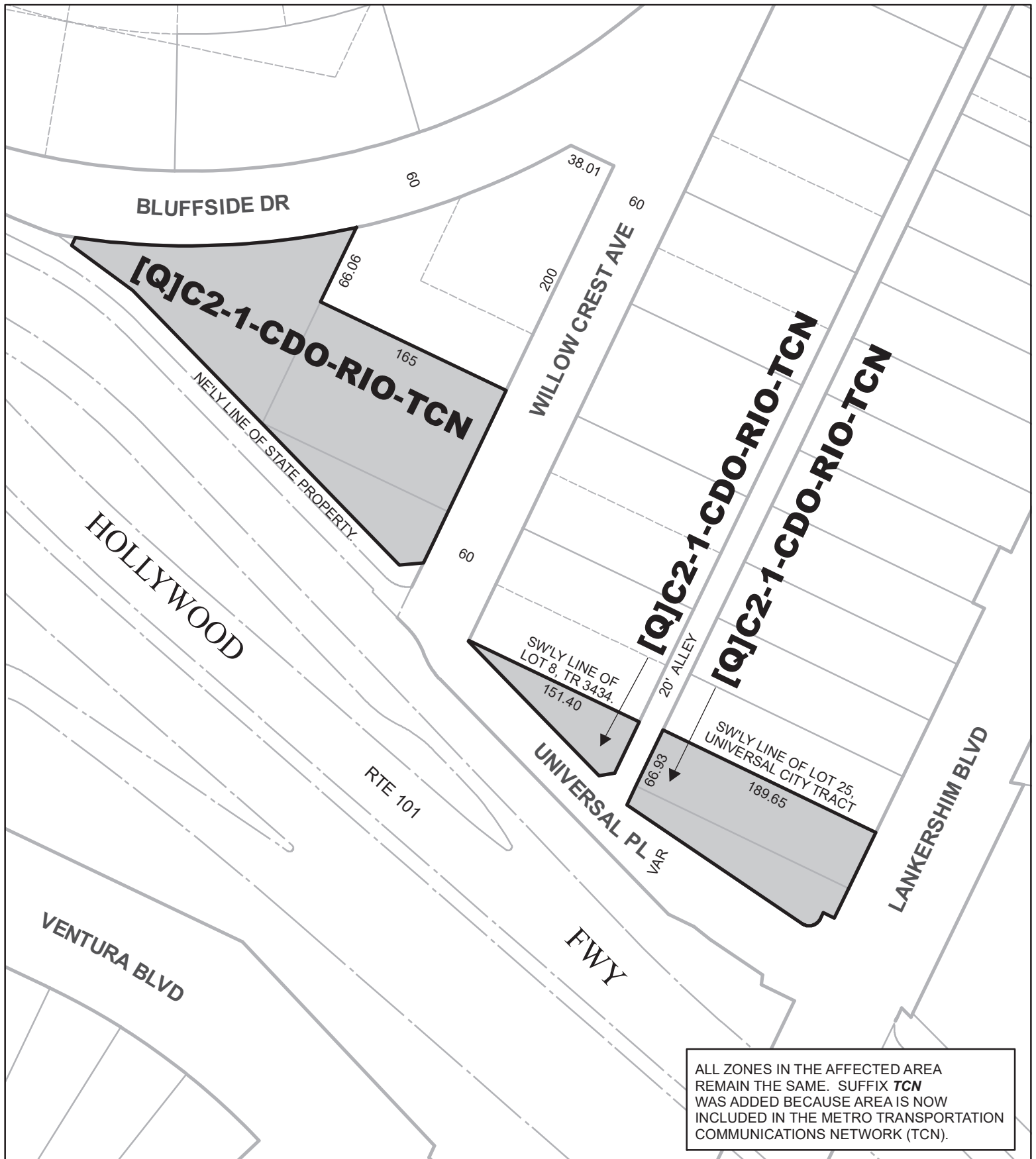


CPC-2022-5401-CA

CF/aa 030223

City of Los Angeles





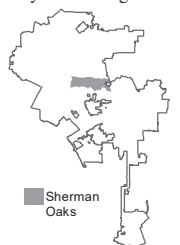
Transportation Communications Network (TCN) District

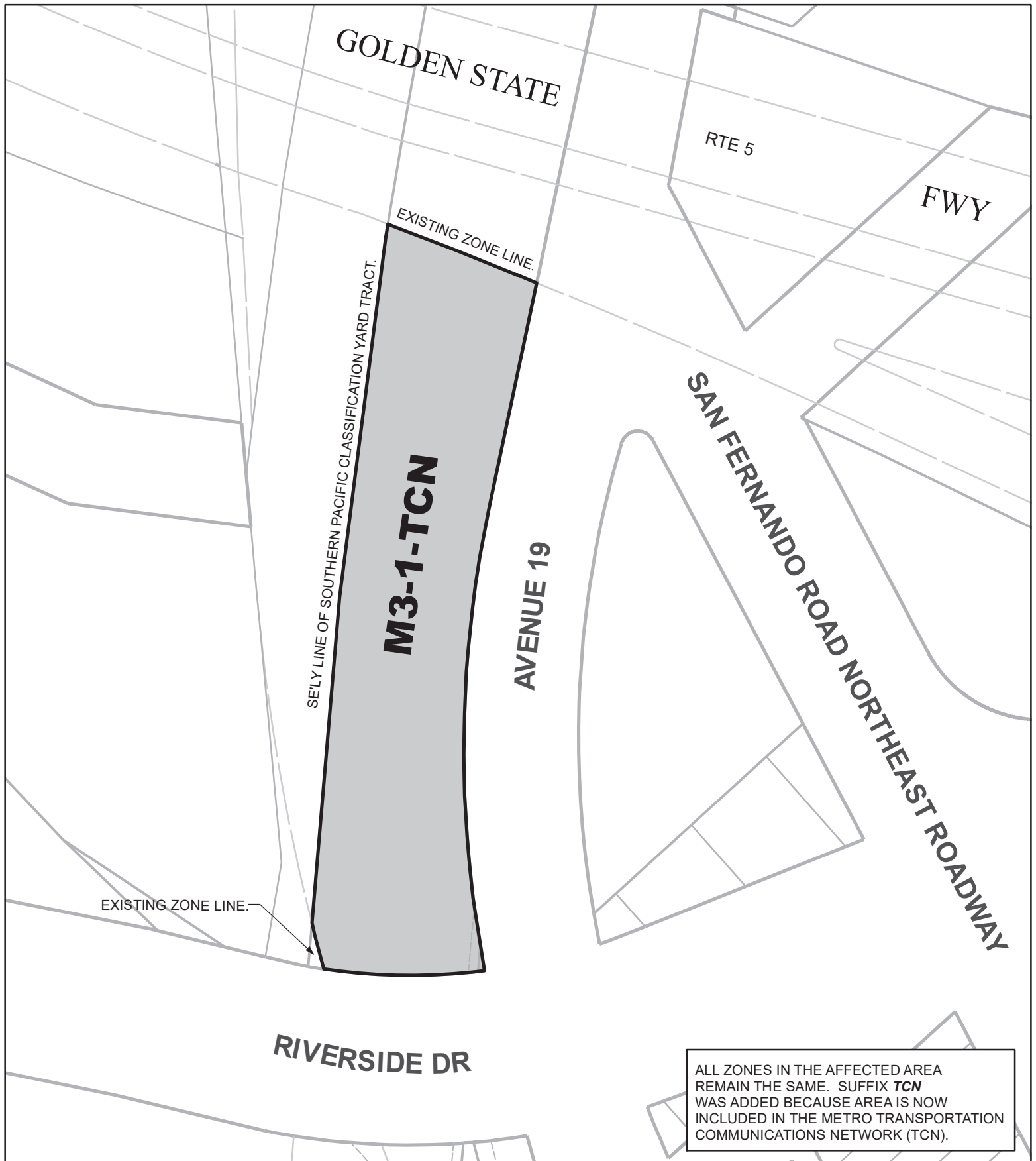


CPC-2022-5401-CA

CFI *aa* 052523

City of Los Angeles





Transportation Communications Network (TCN) District

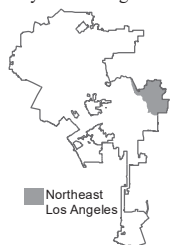


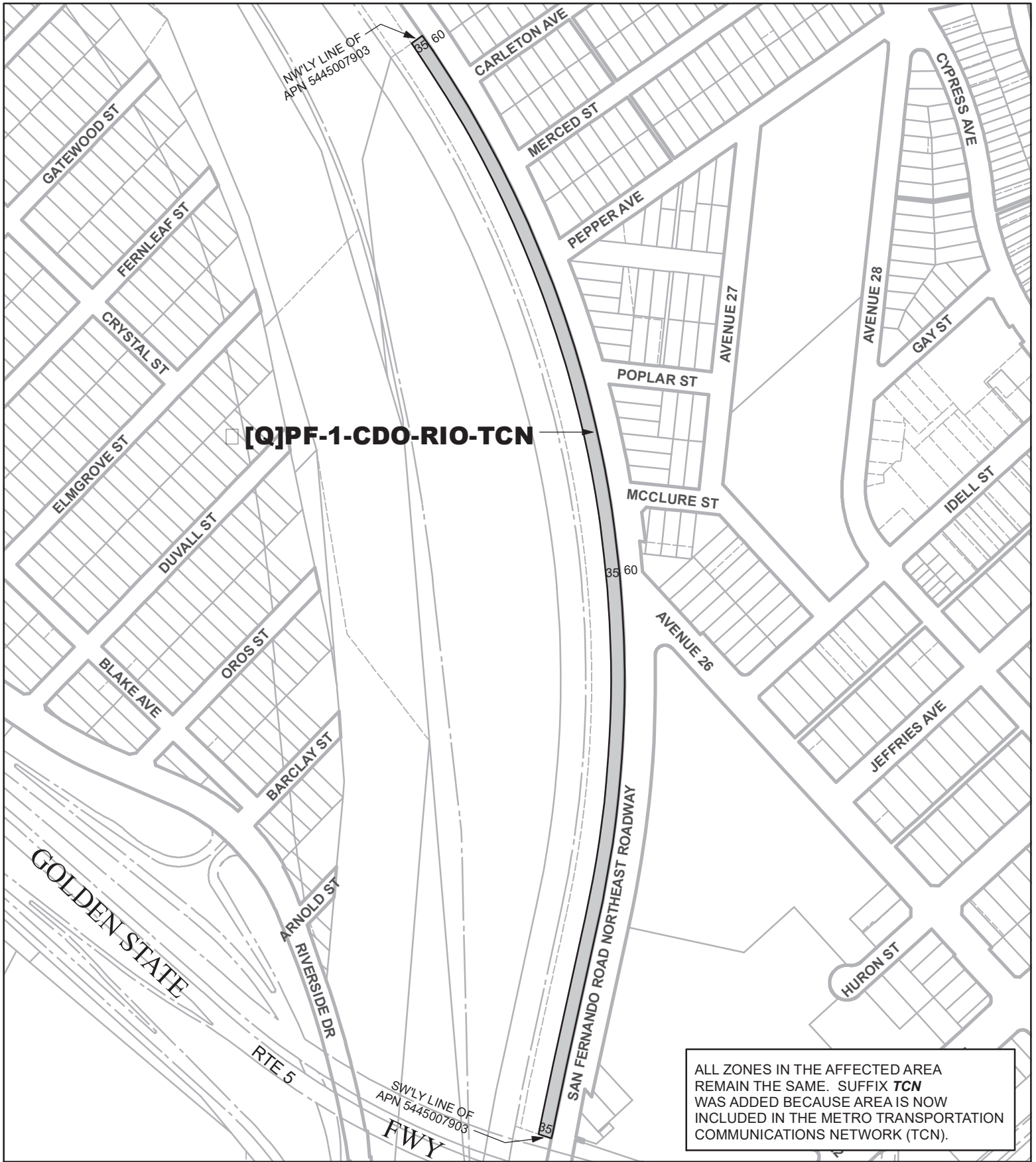
CPC-2022-5401-CA

CF/aa

030123

City of Los Angeles





Transportation Communications Network (TCN) District

City of Los Angeles

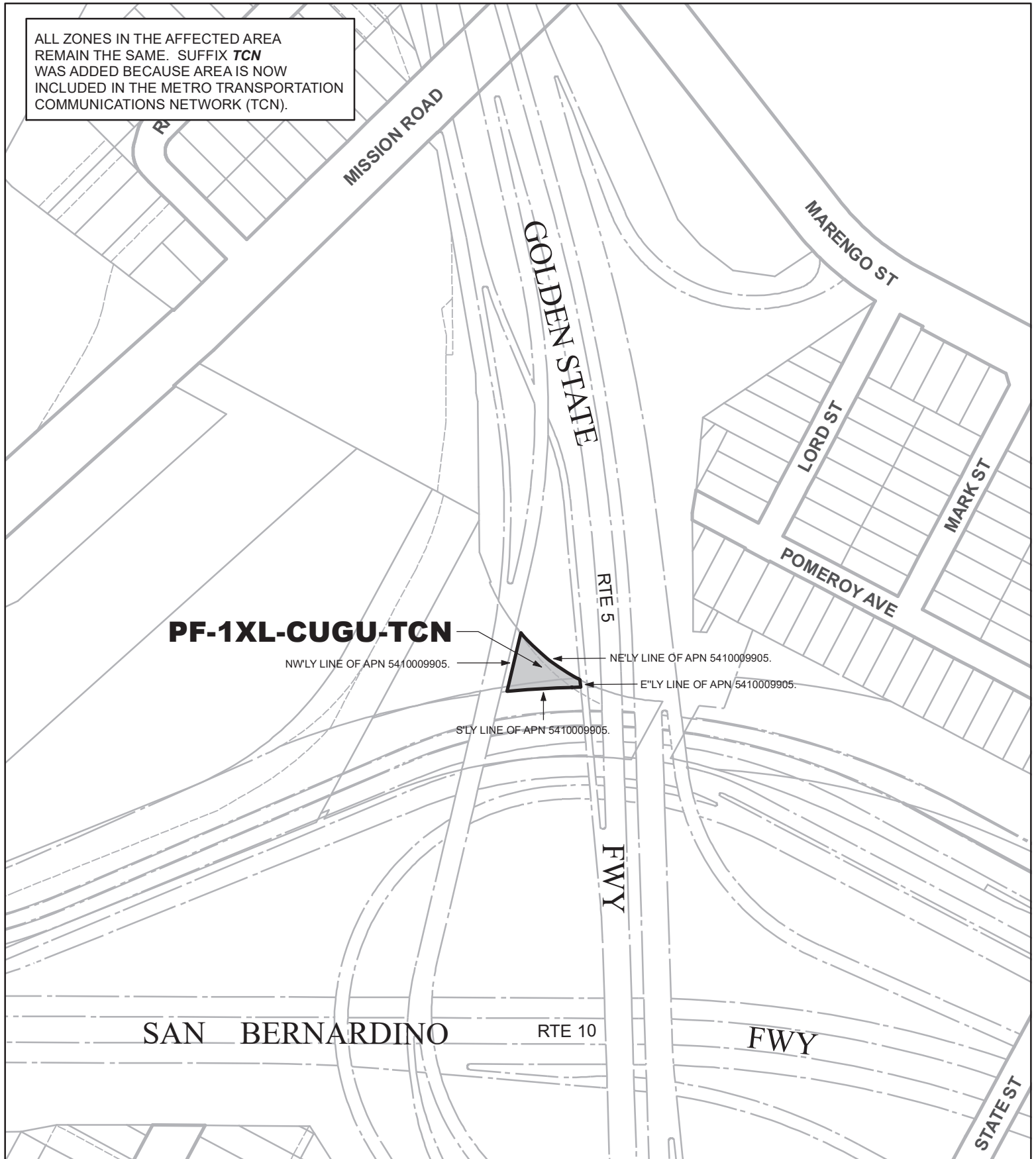


CPC-2022-5401-CA

CF/aa

030223

ALL ZONES IN THE AFFECTED AREA
REMAIN THE SAME. SUFFIX **TCN**
WAS ADDED BECAUSE AREA IS NOW
INCLUDED IN THE METRO TRANSPORTATION
COMMUNICATIONS NETWORK (TCN).

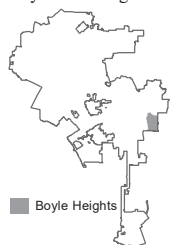


Transportation Communications Network (TCN) District

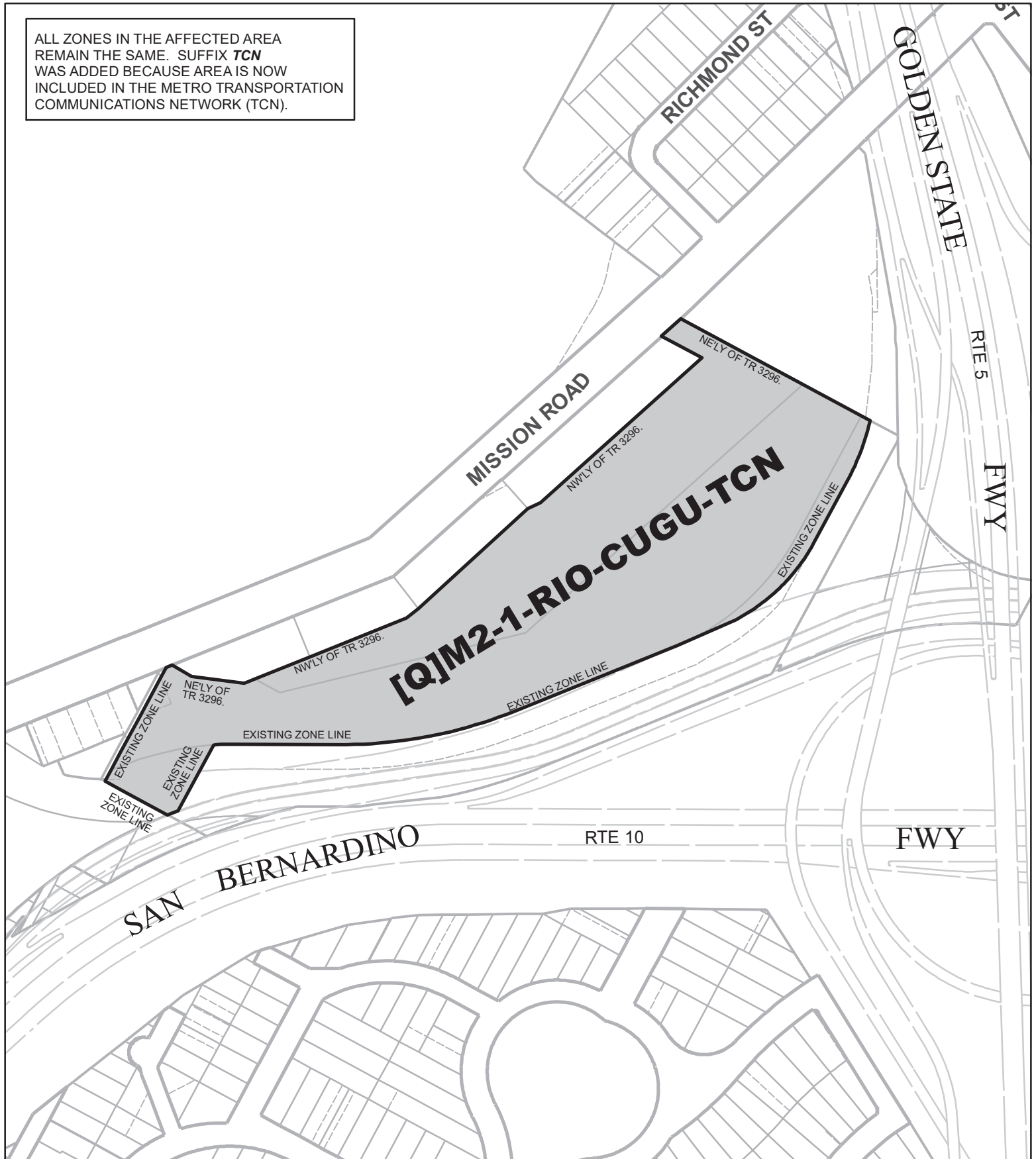


CPC-2022-5401-CA
CFIAa 030123

City of Los Angeles



ALL ZONES IN THE AFFECTED AREA
REMAIN THE SAME. SUFFIX **TCN**
WAS ADDED BECAUSE AREA IS NOW
INCLUDED IN THE METRO TRANSPORTATION
COMMUNICATIONS NETWORK (TCN).

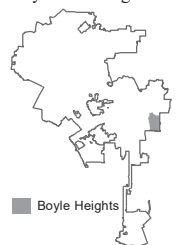


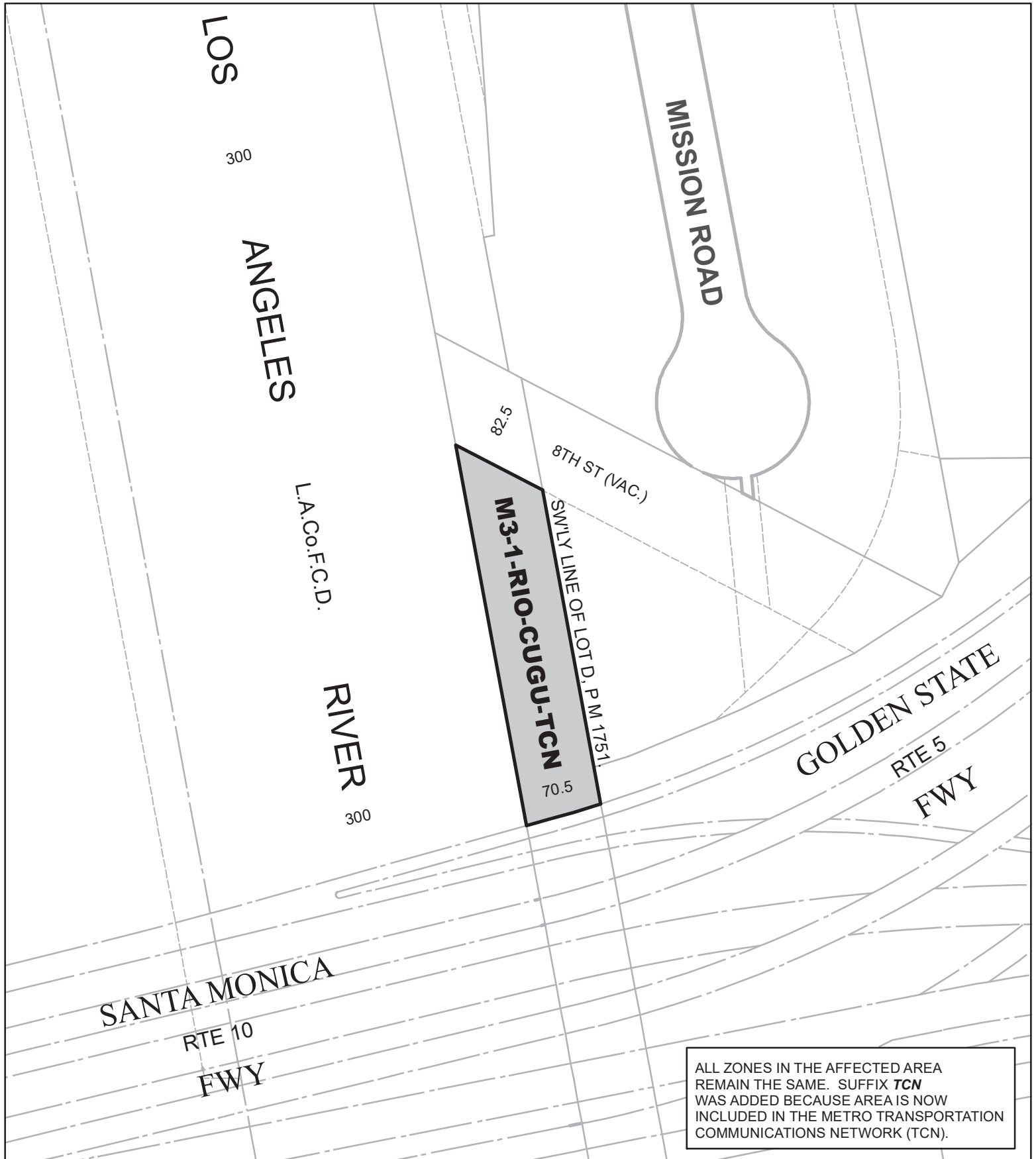
Transportation Communications Network (TCN) District



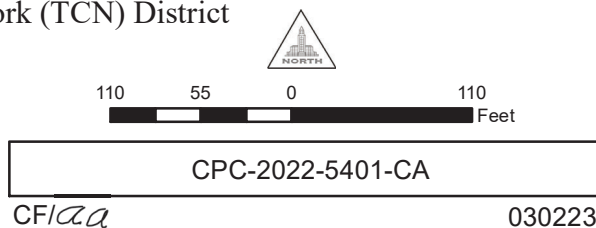
CPC-2022-5401-CA
CFI *aa* 032223

City of Los Angeles

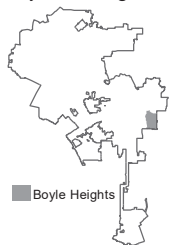


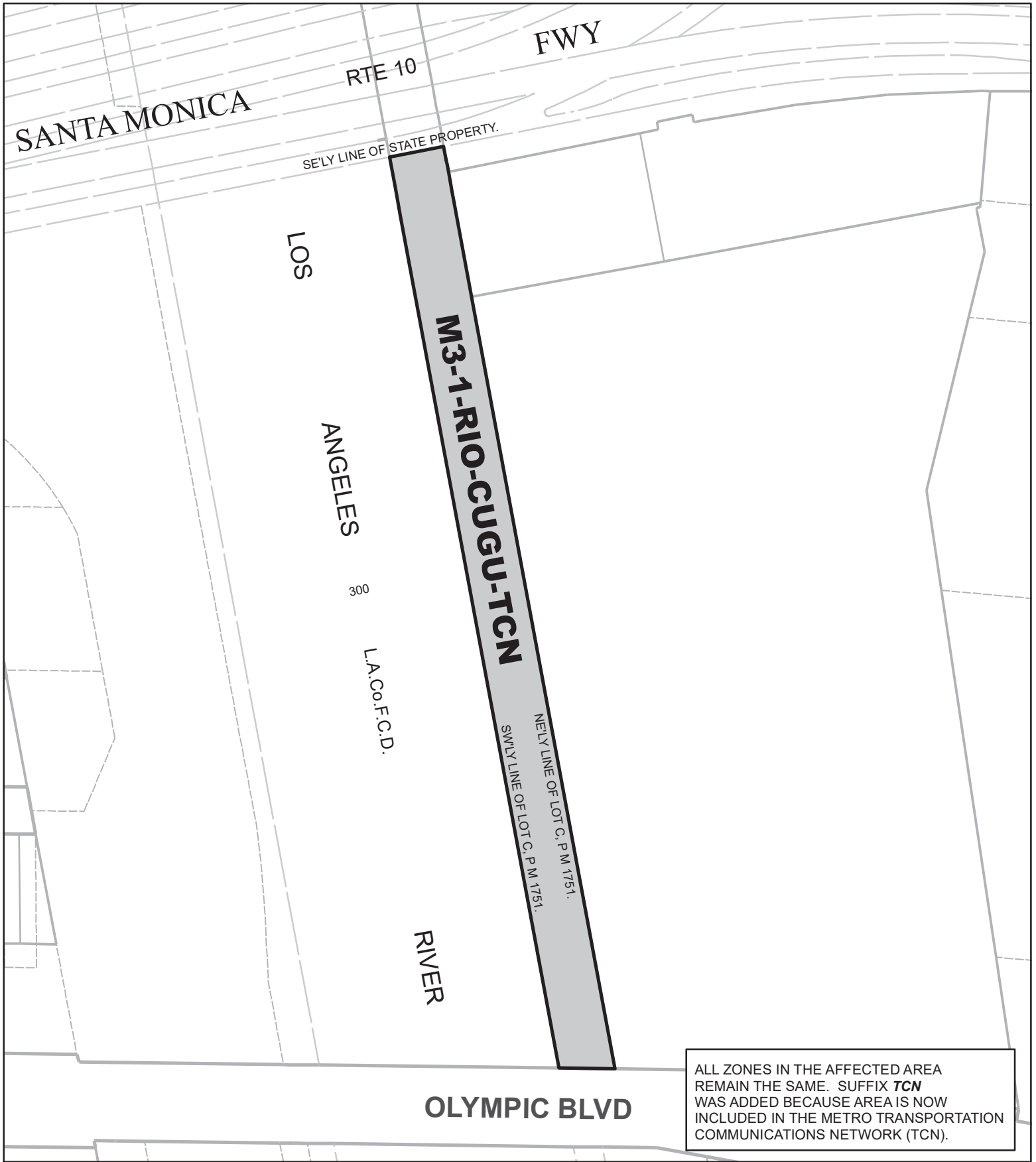


Transportation Communications Network (TCN) District

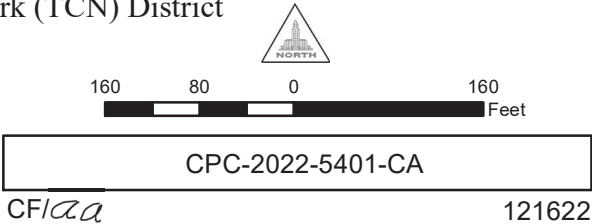


City of Los Angeles

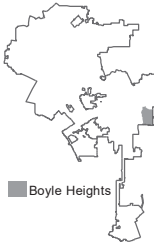


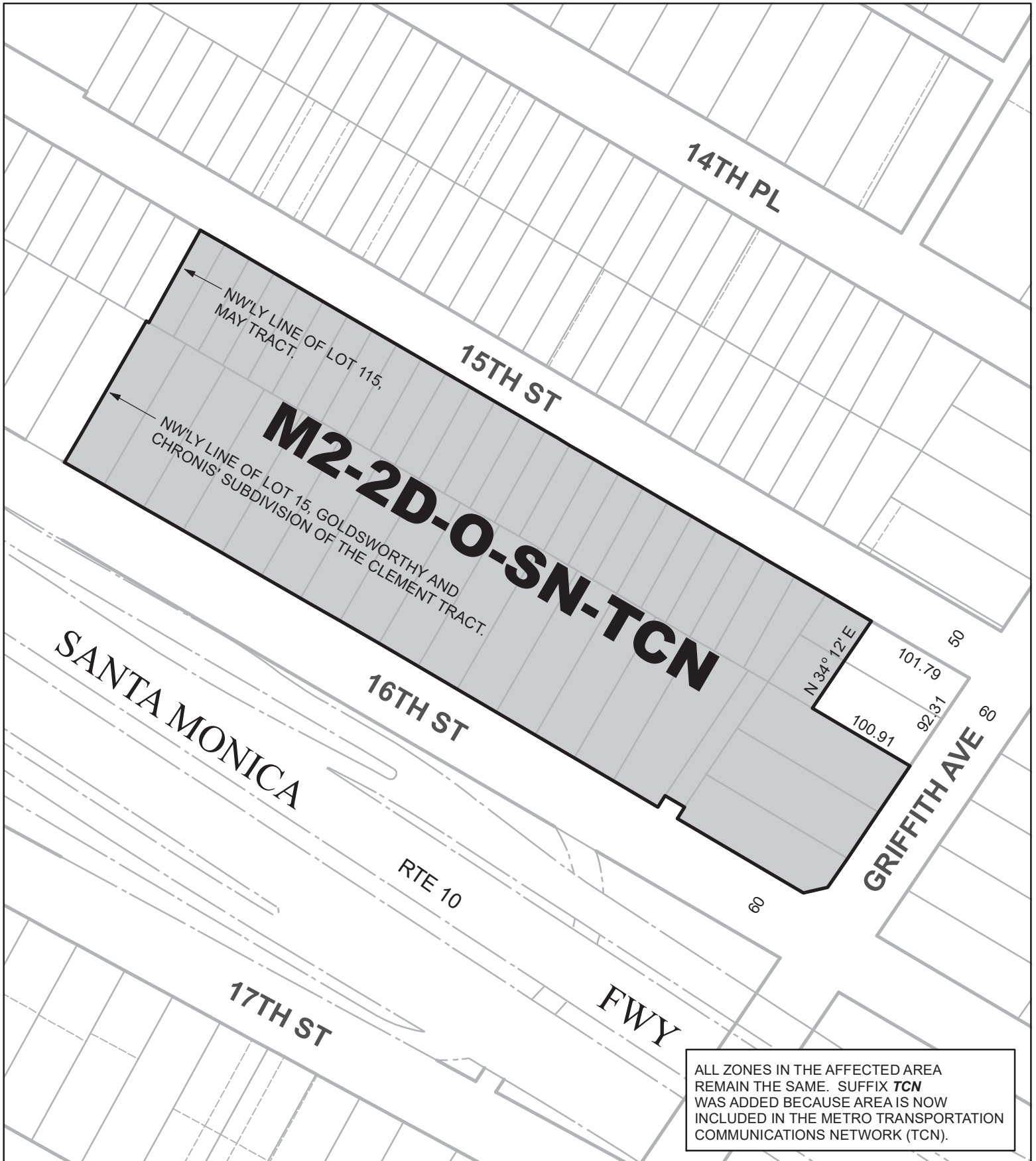


Transportation Communications Network (TCN) District

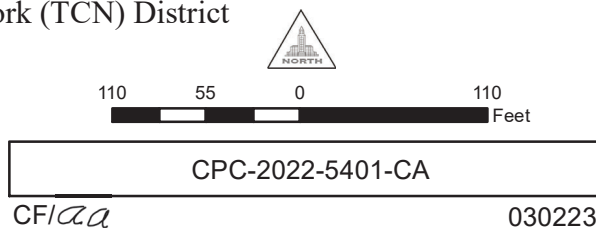


City of Los Angeles

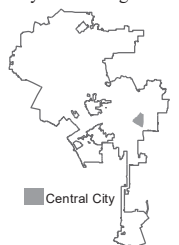


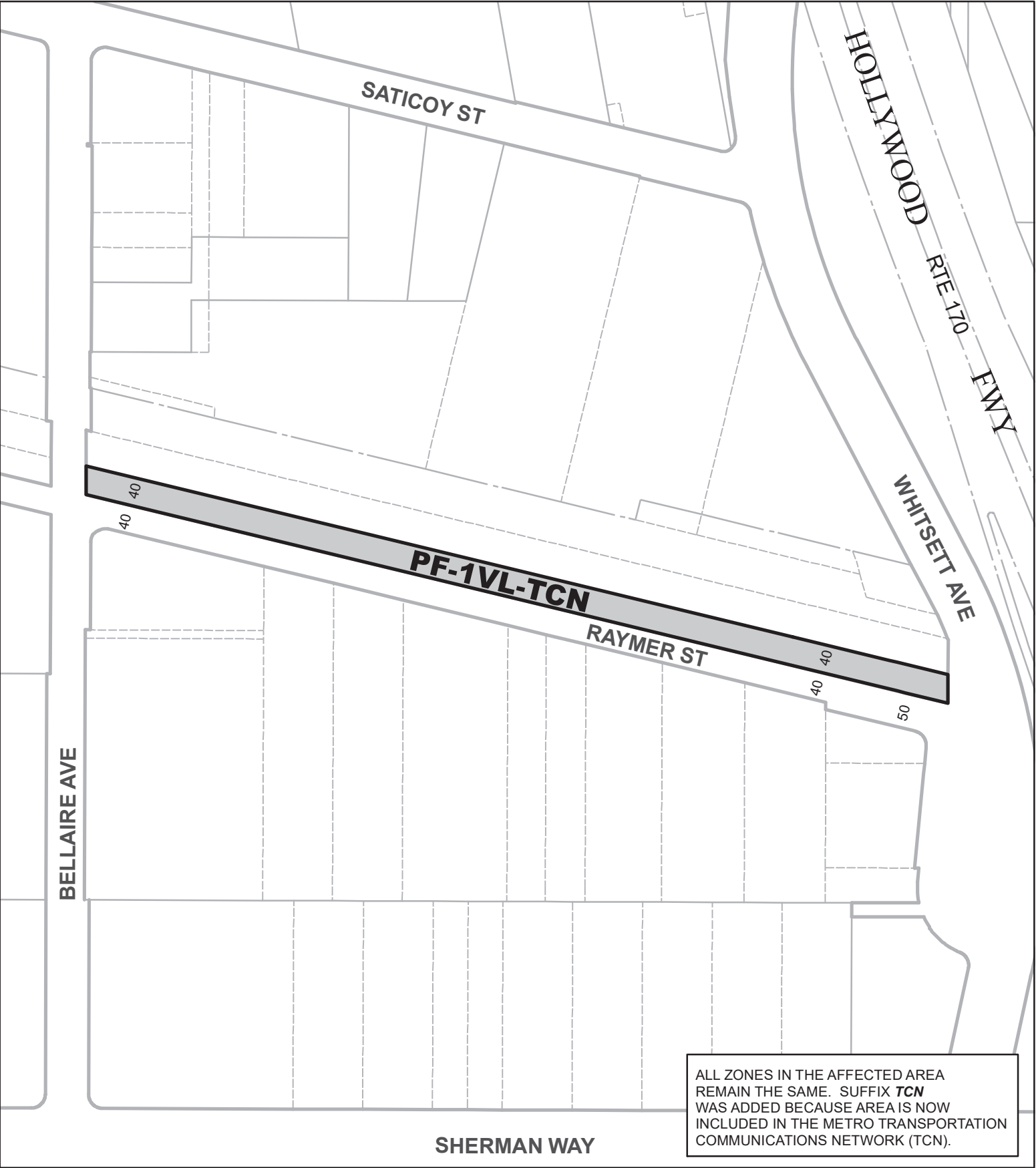


Transportation Communications Network (TCN) District

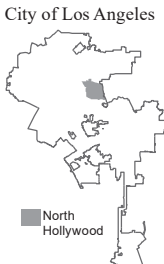
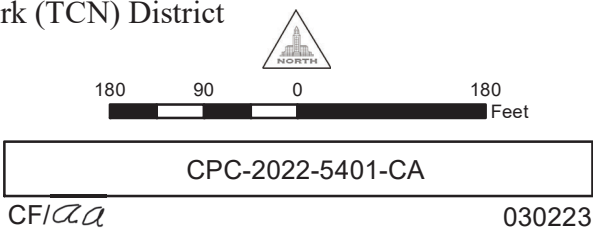


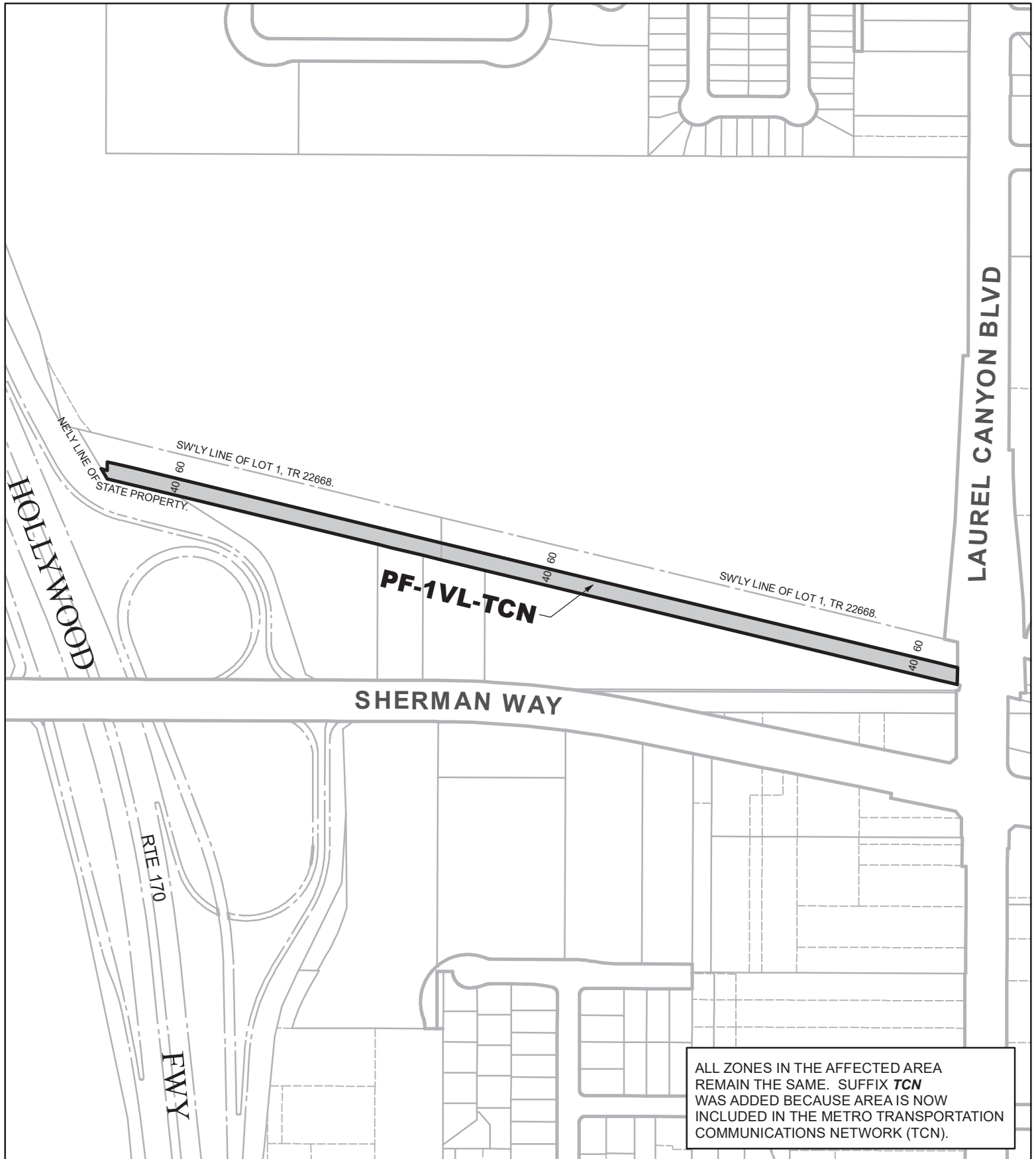
City of Los Angeles





Transportation Communications Network (TCN) District





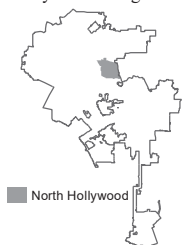
Transportation Communications Network (TCN) District

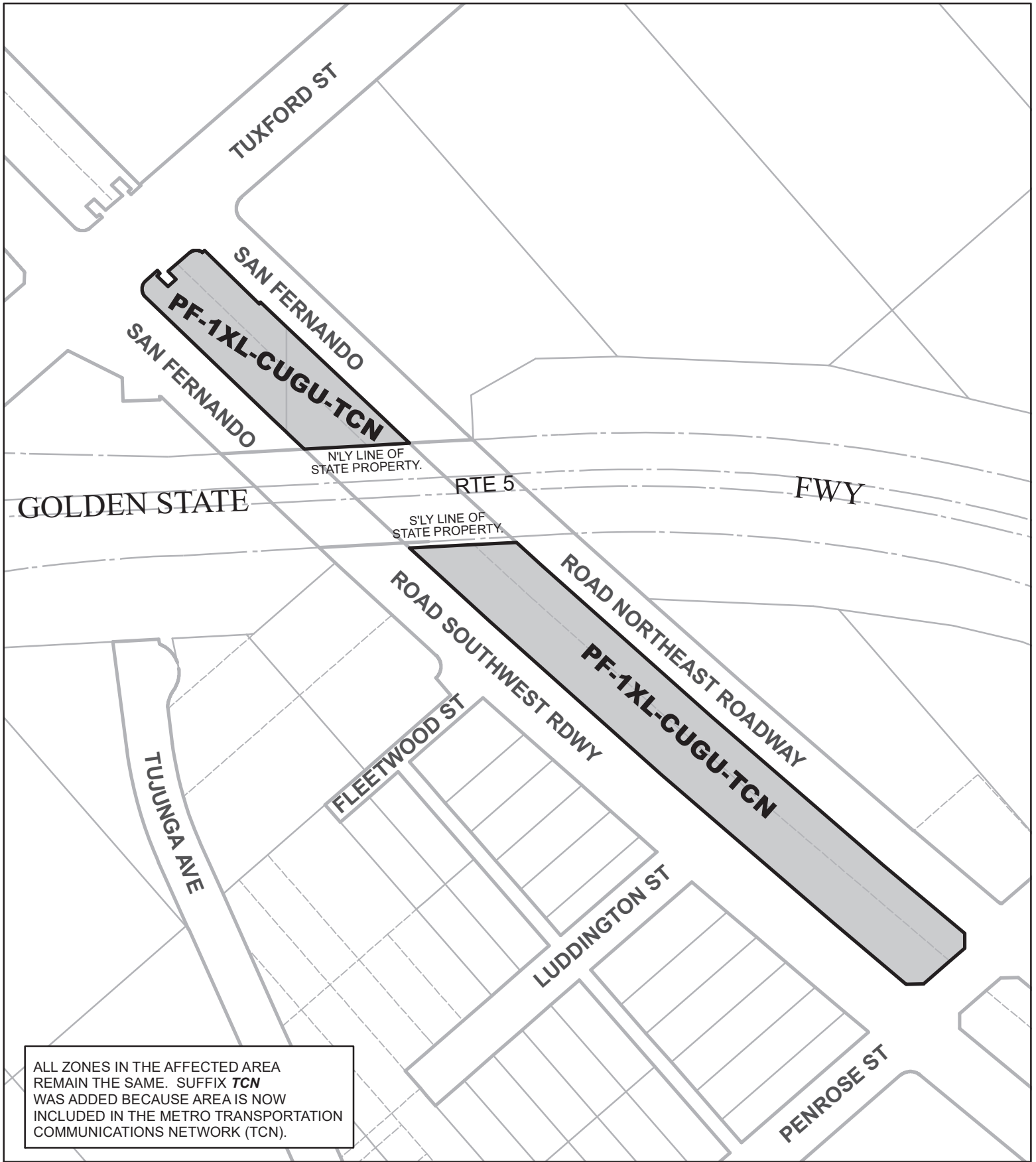


CPC-2022-5401-CA

CFI *aa* 030223

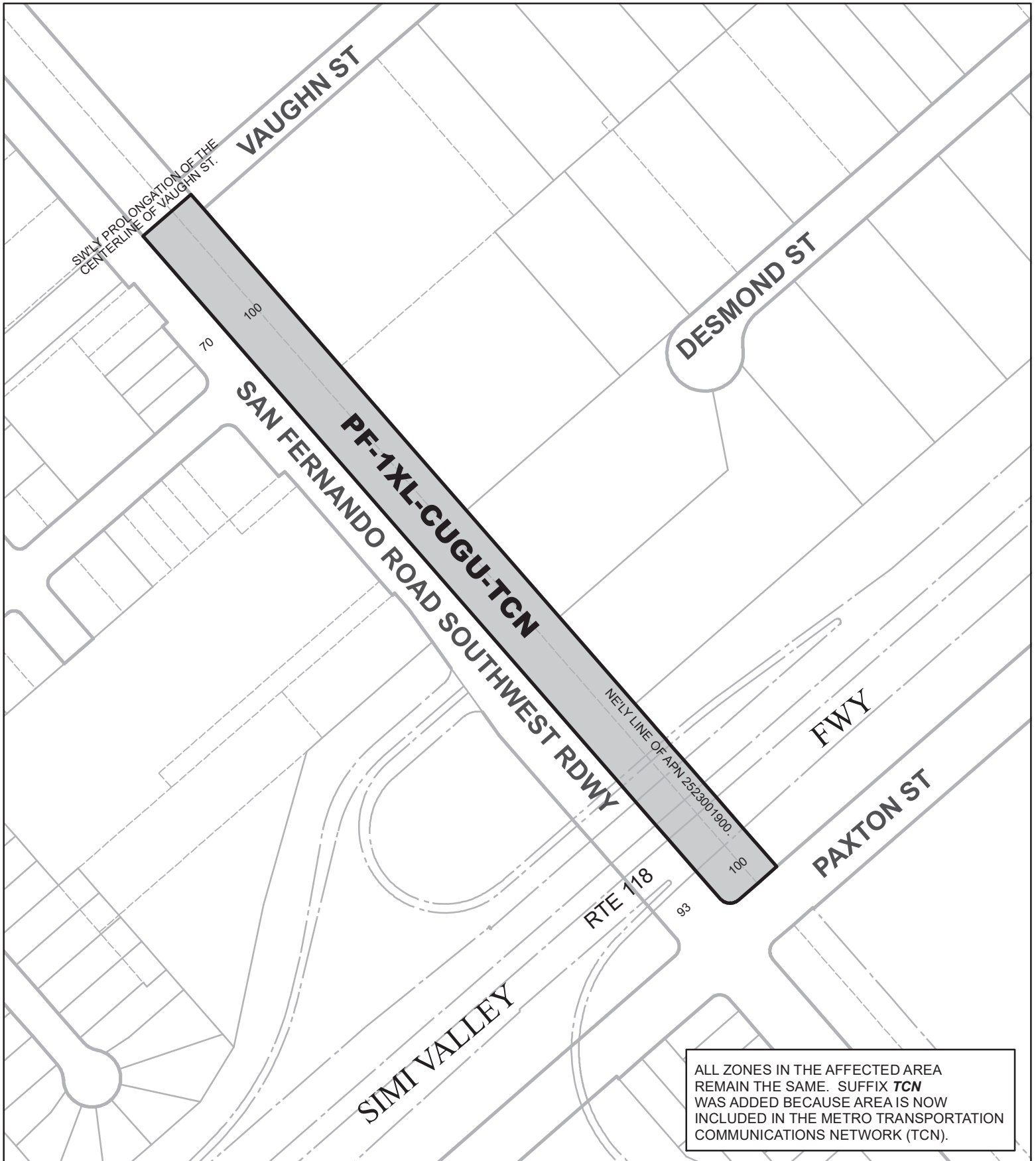
City of Los Angeles



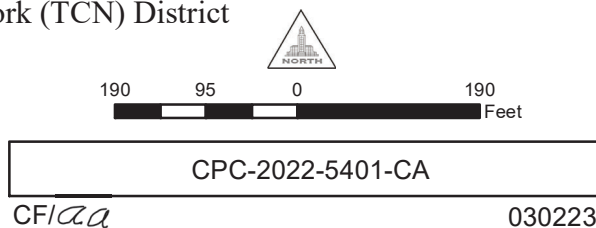


Transportation Communications Network (TCN) District

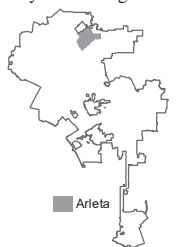


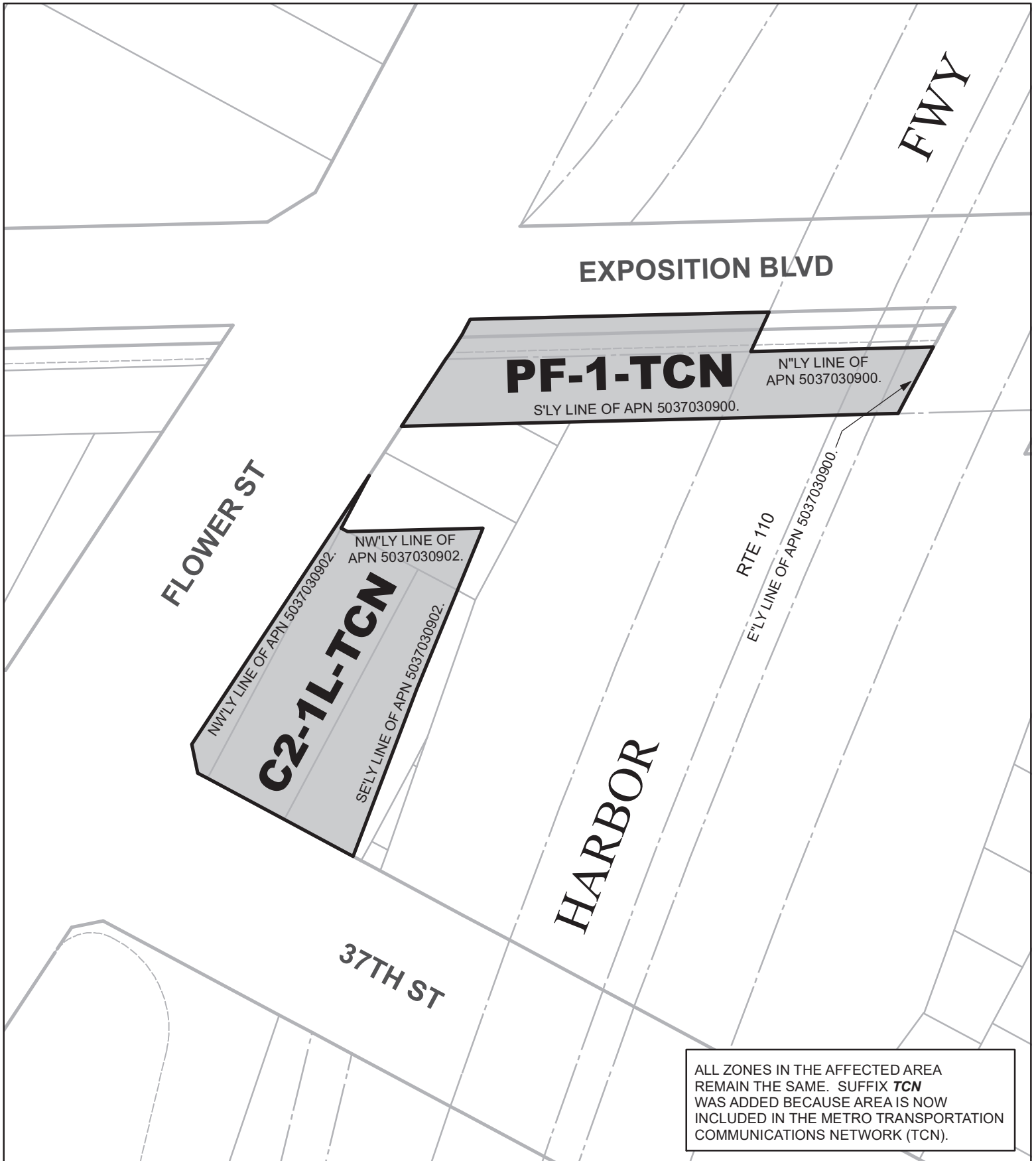


Transportation Communications Network (TCN) District

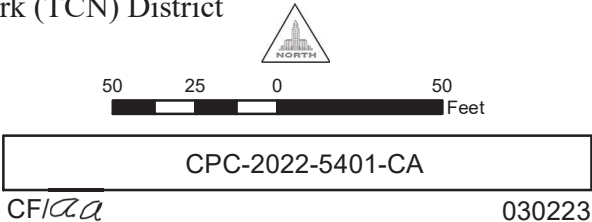


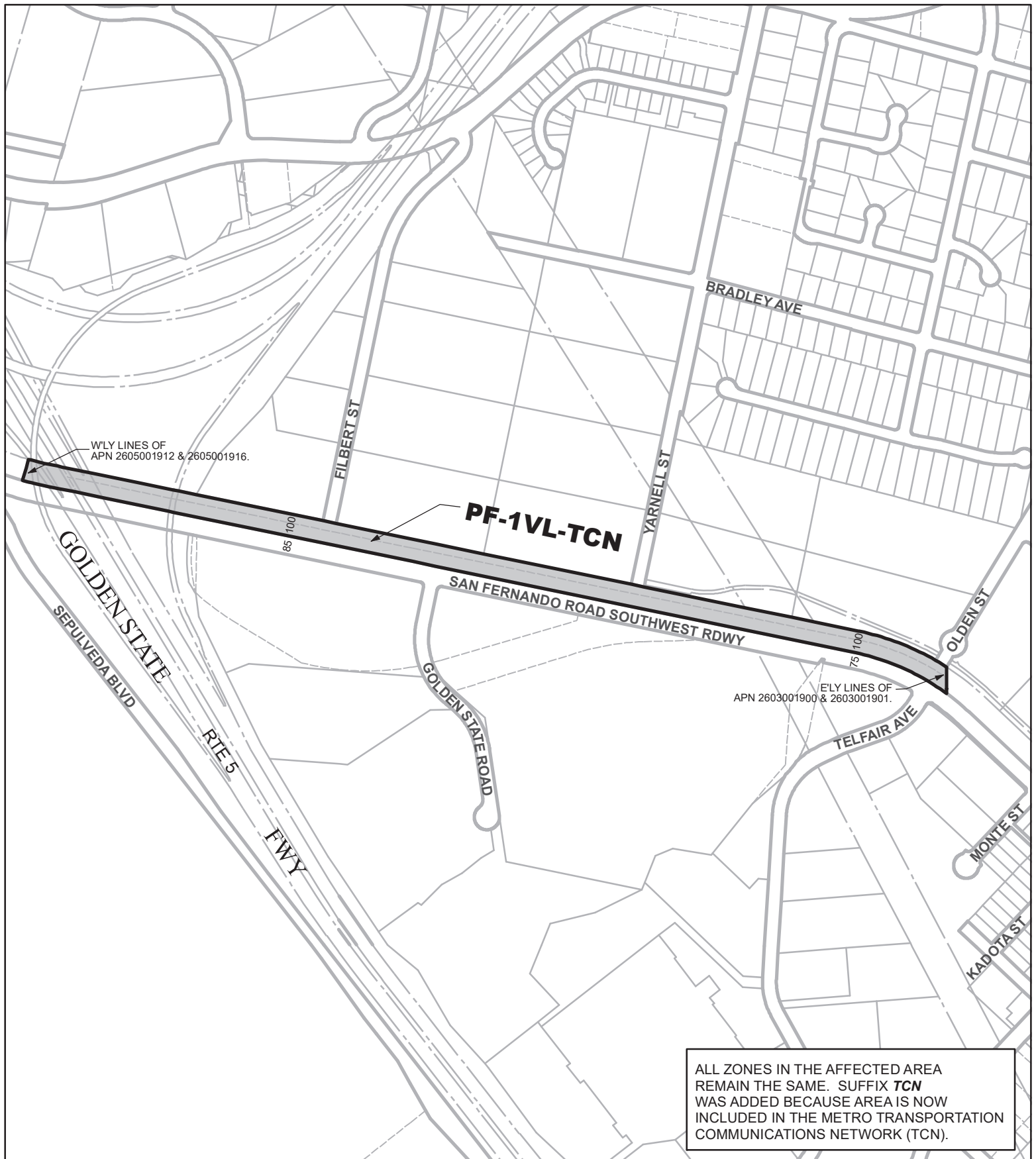
City of Los Angeles





Transportation Communications Network (TCN) District





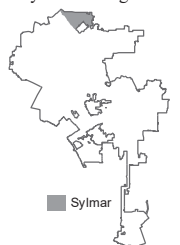
Transportation Communications Network (TCN) District

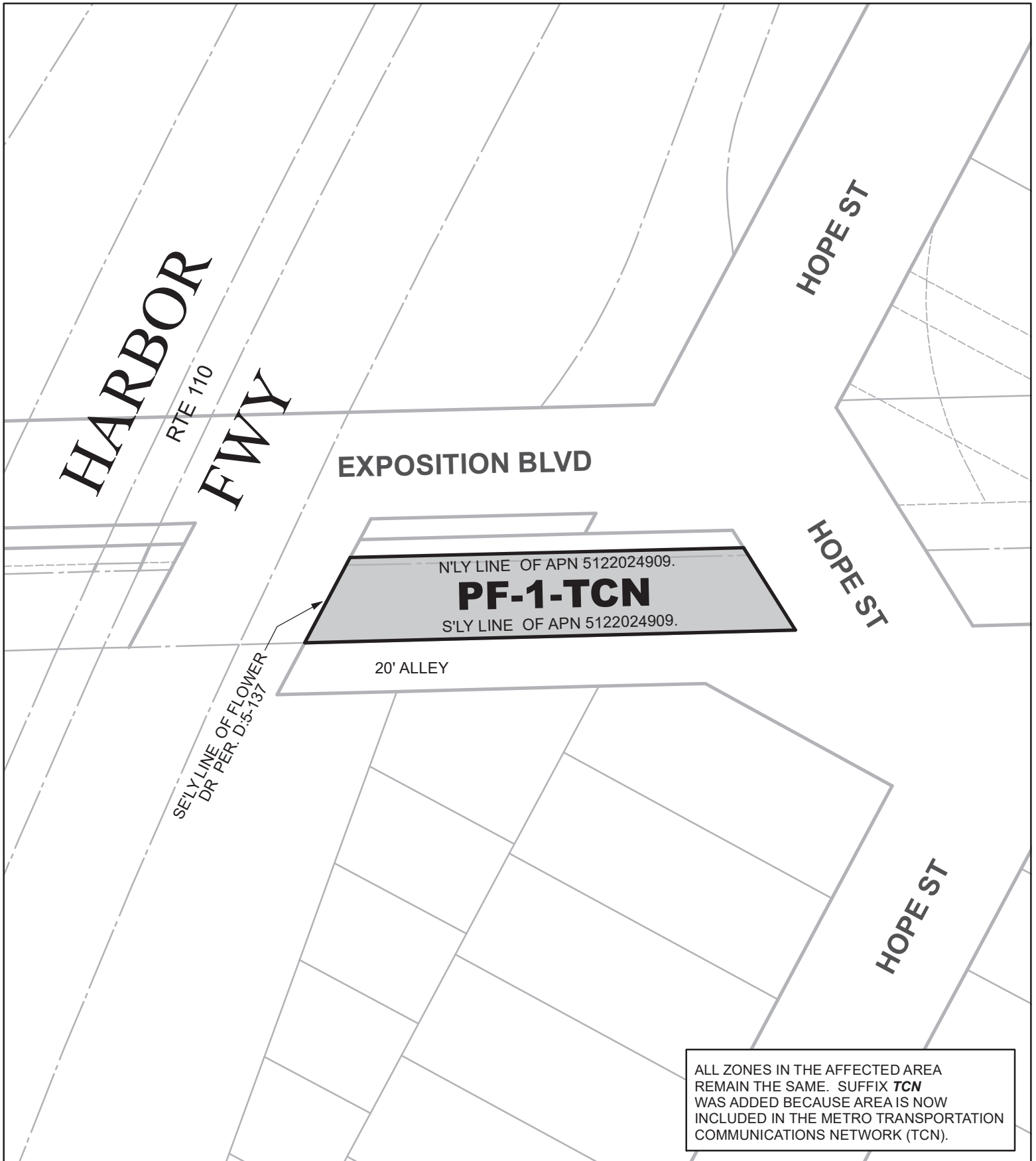


CPC-2022-5401-CA

CFI *aa* 030223

City of Los Angeles





Transportation Communications Network (TCN) District

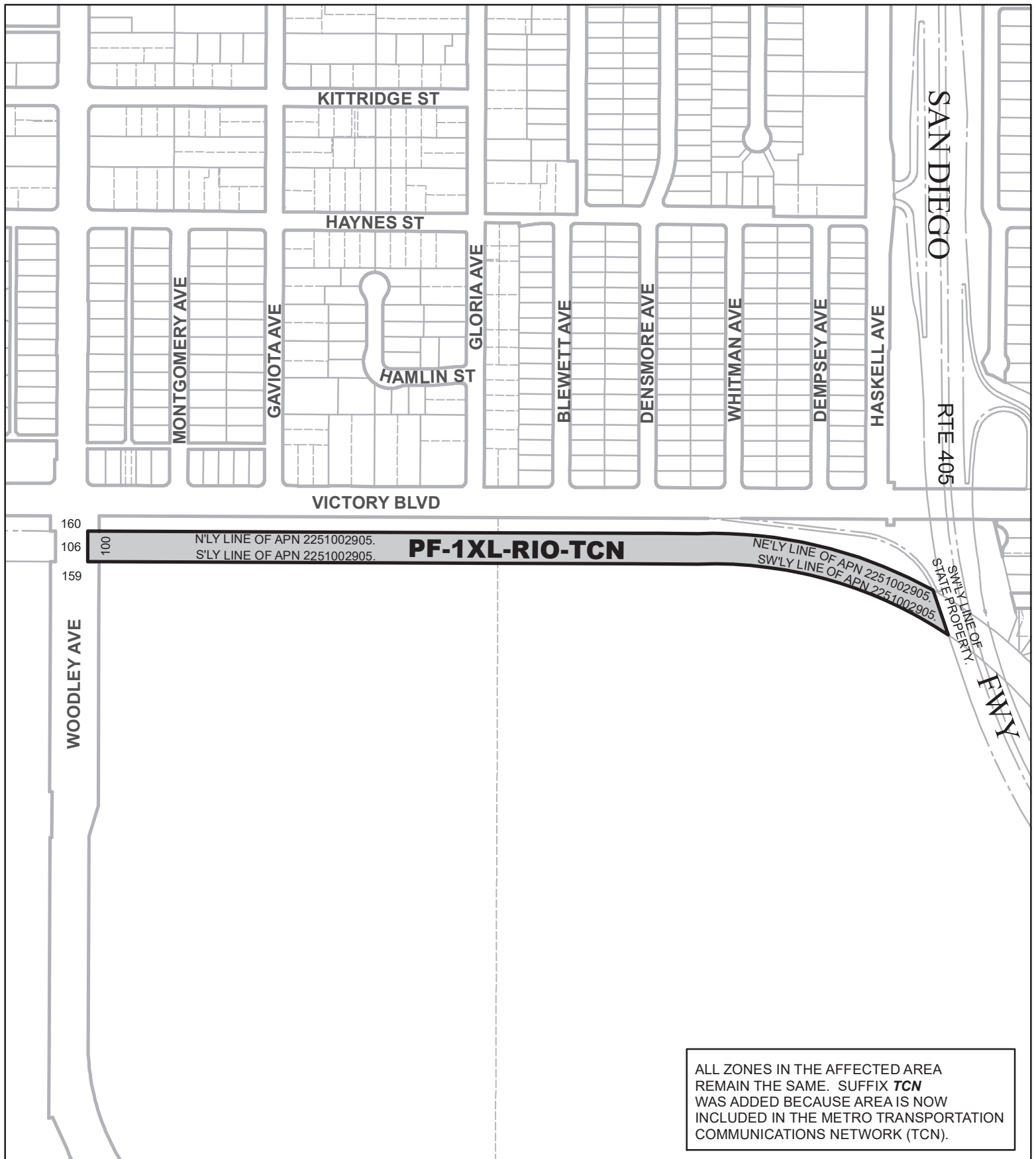


CPC-2022-5401-CA

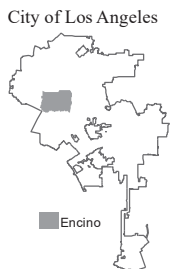
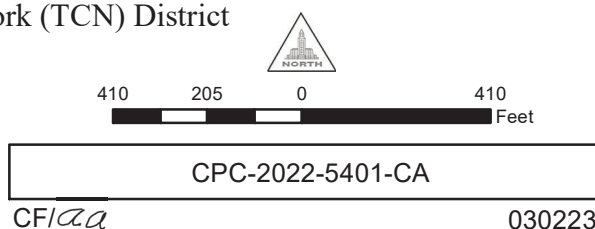
CFI *aa*

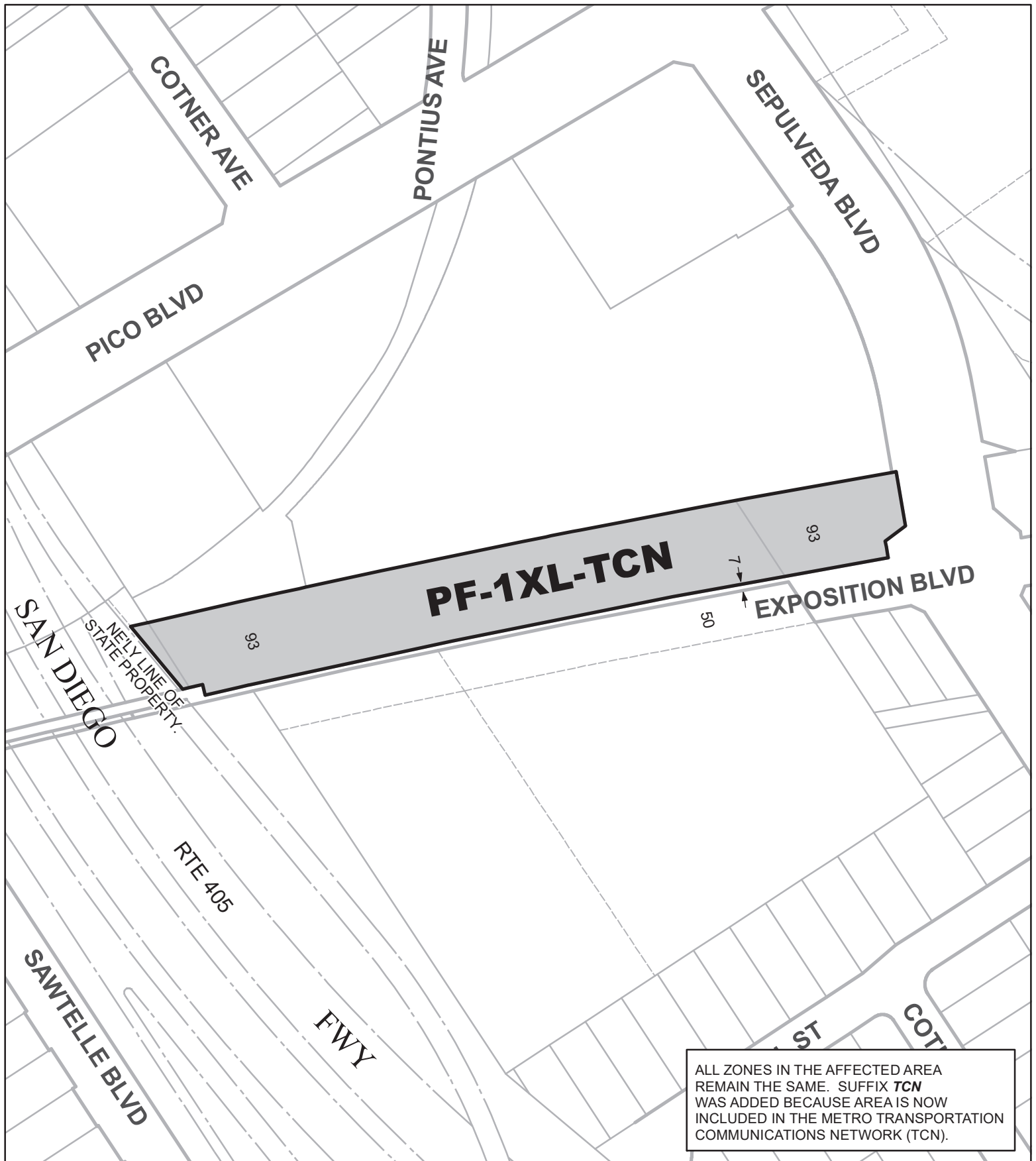
030223



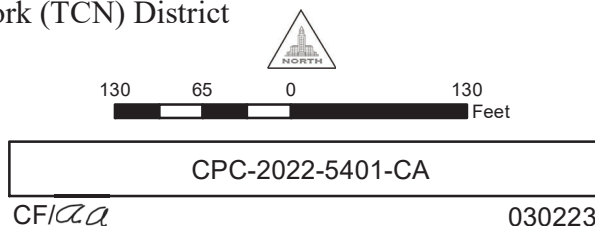


Transportation Communications Network (TCN) District

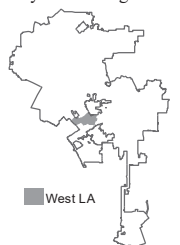


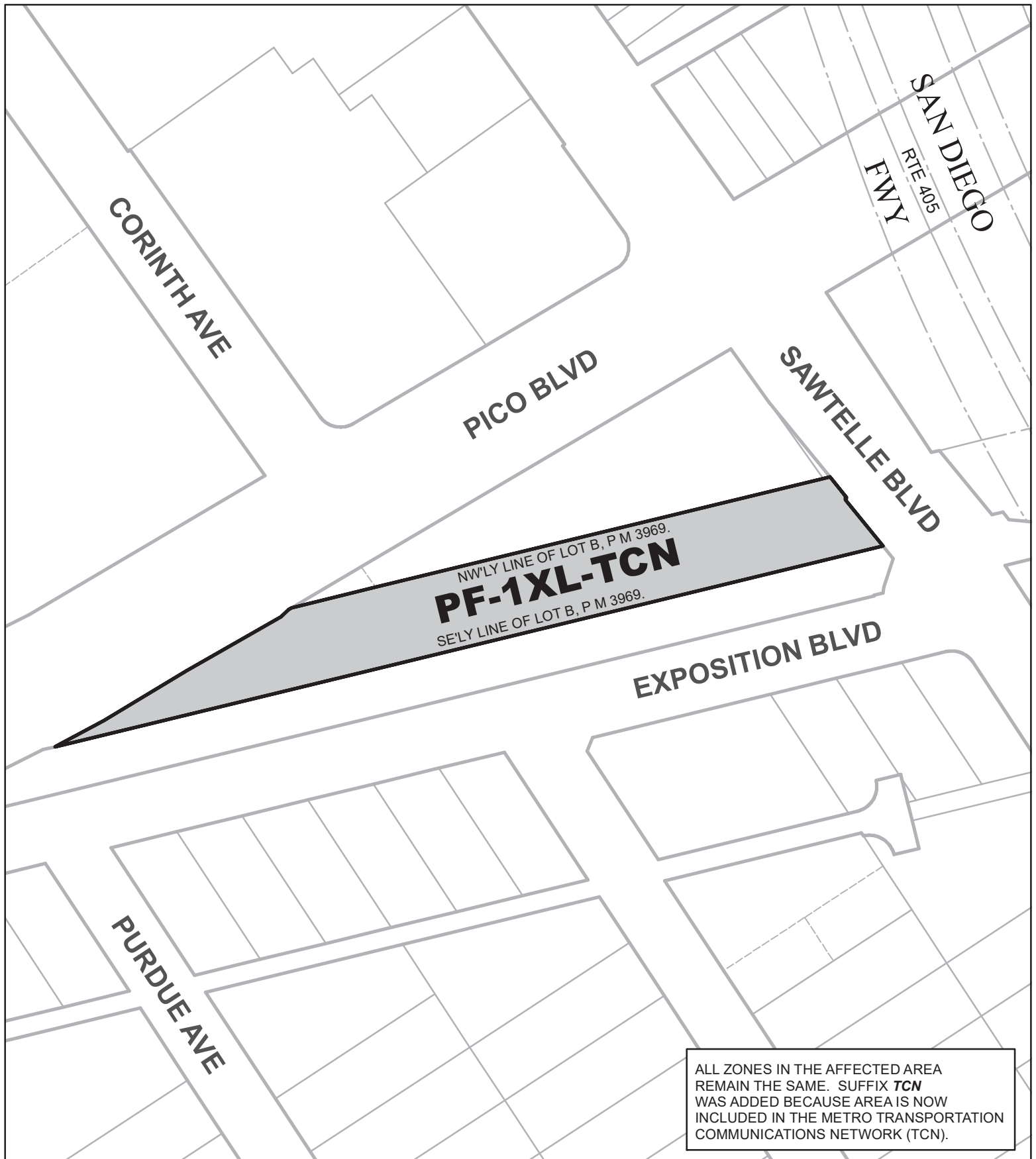


Transportation Communications Network (TCN) District



City of Los Angeles





Transportation Communications Network (TCN) District



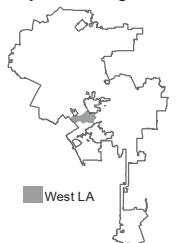
90 45 0 90 Feet

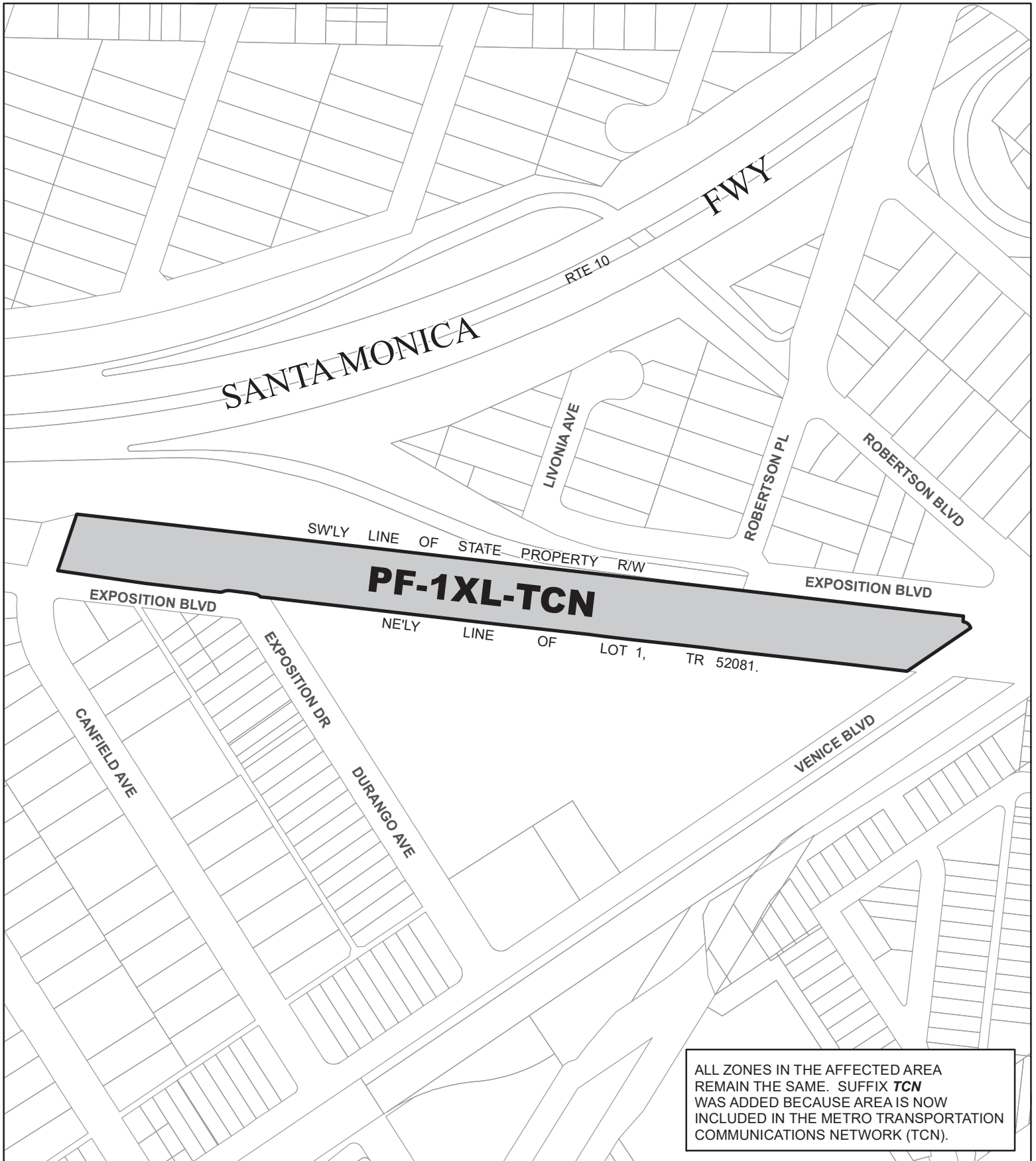
CPC-2022-5401-CA

CFI *aa*

030223

City of Los Angeles





Transportation Communications Network (TCN) District



200 100 0 200
Feet

CPC-2022-5401-CA

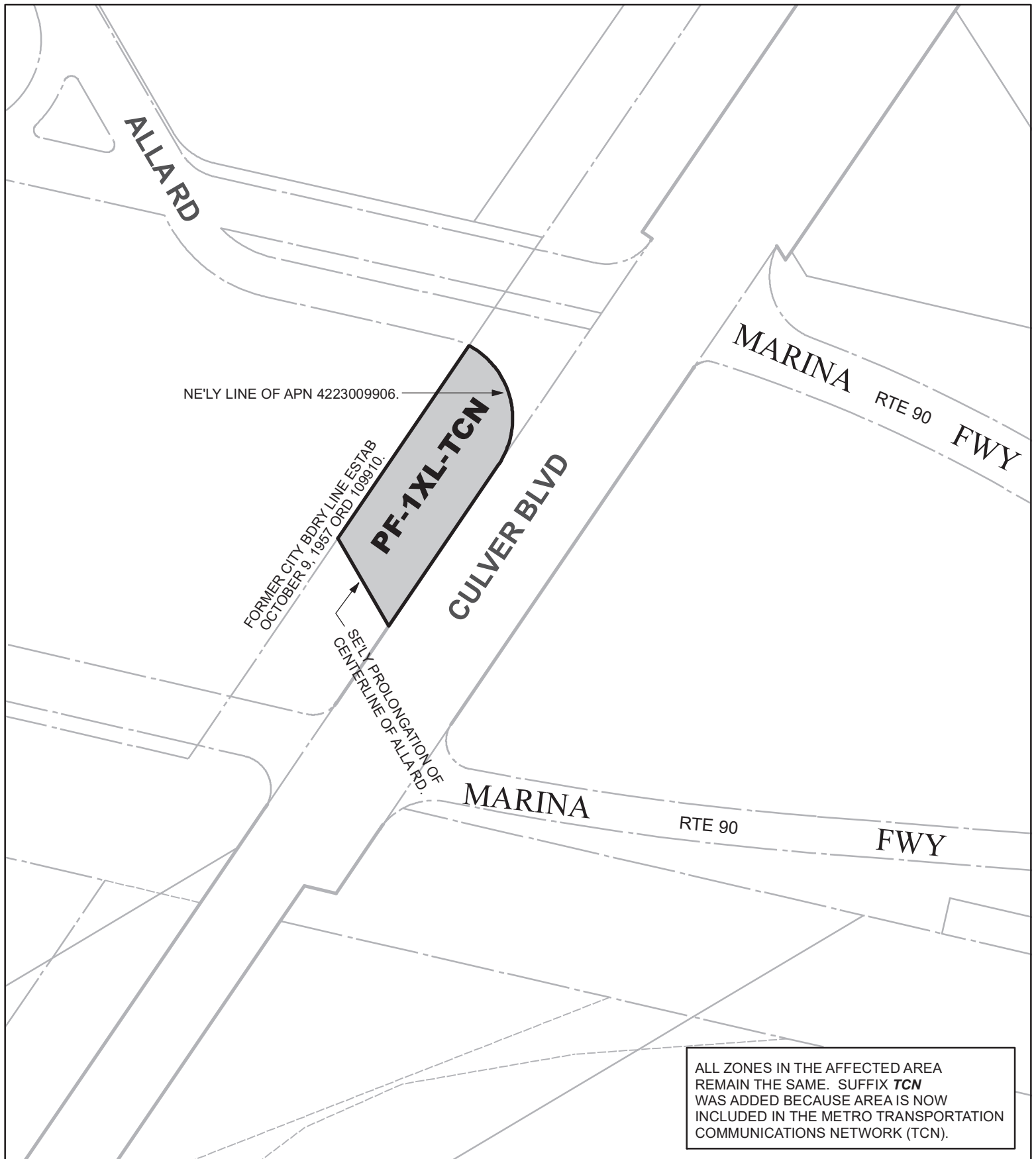
AA/cf

030123

City of Los Angeles



West Los Angeles



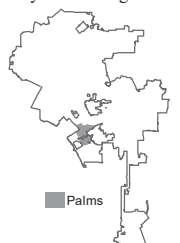
Transportation Communications Network (TCN) District

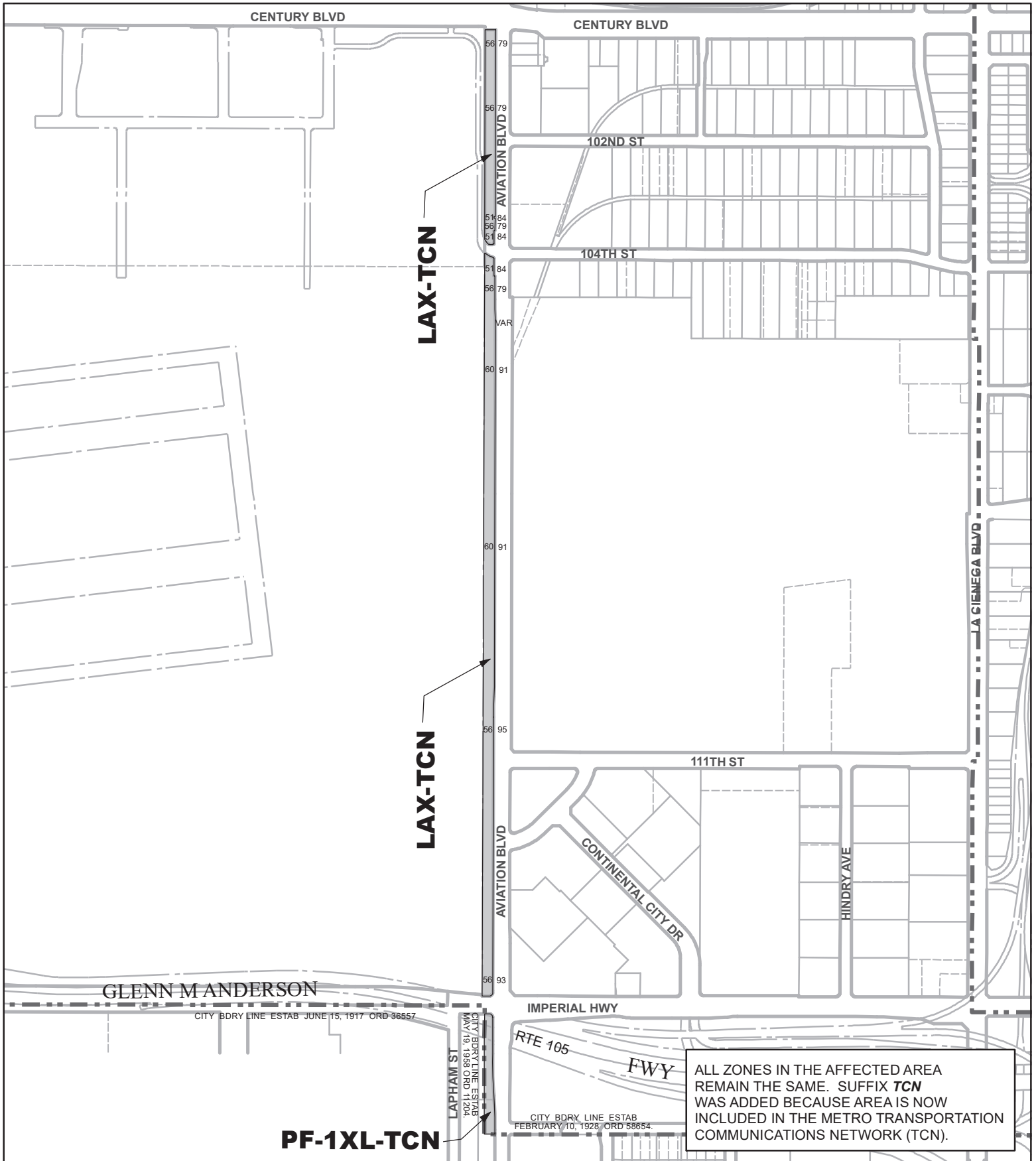


CPC-2022-5401-CA

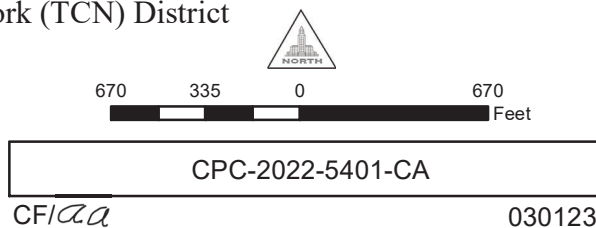
CF/aa 030123

City of Los Angeles

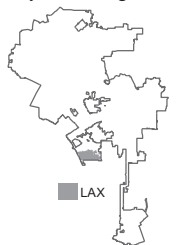


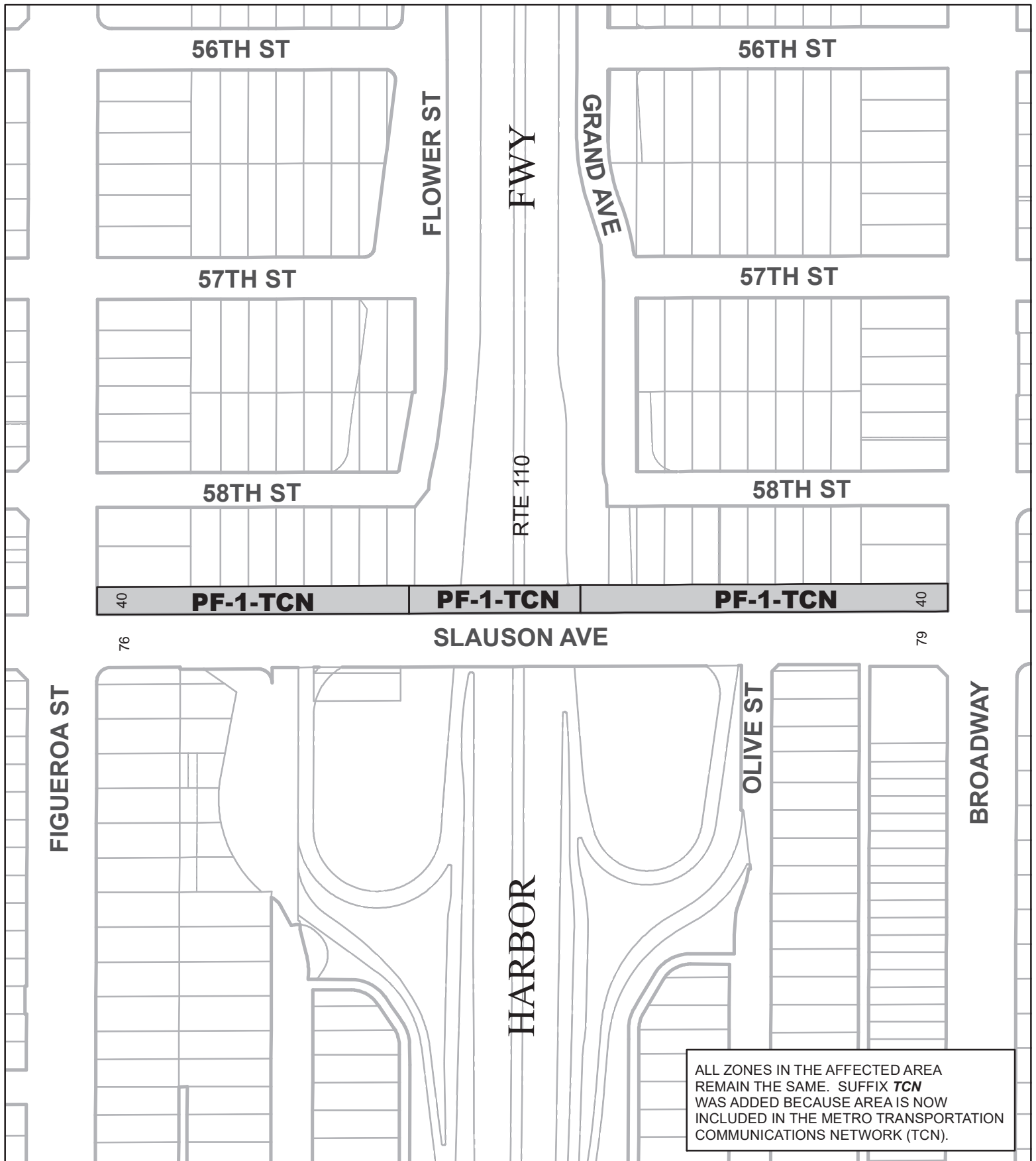


Transportation Communications Network (TCN) District



City of Los Angeles





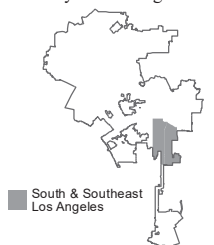
Transportation Communications Network (TCN) District



CPC-2022-5401-CA

CFI *aa* 030123

City of Los Angeles



VERMONT AVE

100

C2-CSA1-TCN

130

50

110

SUNSET BLVD

90

100

ALL ZONES IN THE AFFECTED AREA
REMAIN THE SAME. SUFFIX **TCN**
WAS ADDED BECAUSE AREA IS NOW
INCLUDED IN THE METRO TRANSPORTATION
COMMUNICATIONS NETWORK (TCN).

Transportation Communications Network (TCN) District



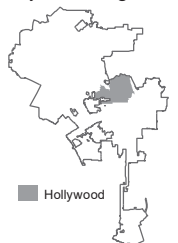
40 20 0 40 Feet

CPC-2022-5401-CA

AA/Cf

030123

City of Los Angeles



Hollywood



Transportation Communications Network (TCN) District

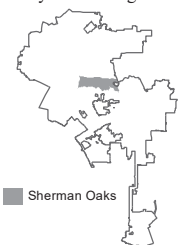


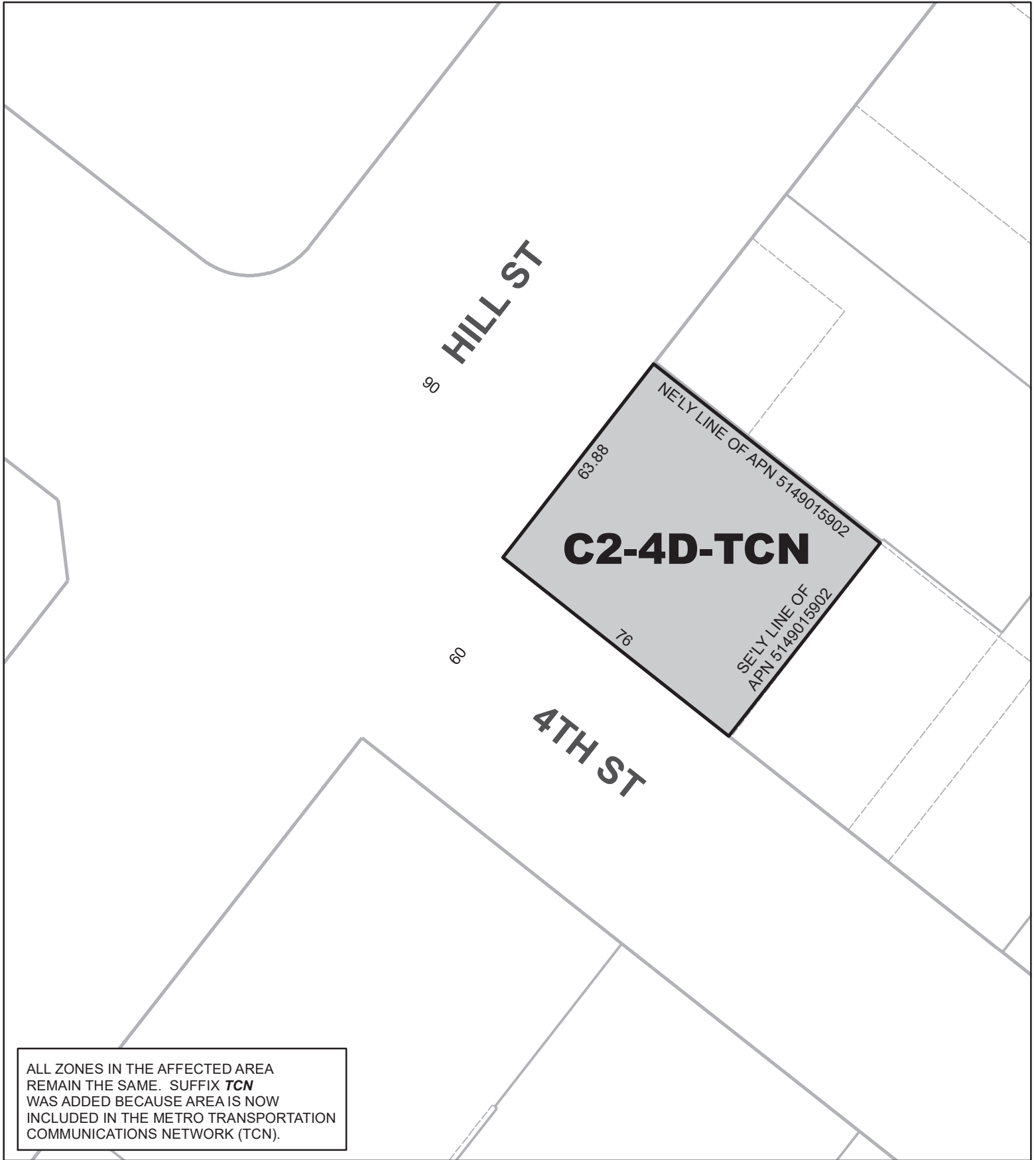
CPC-2022-5401-CA

AAI/cf

030123

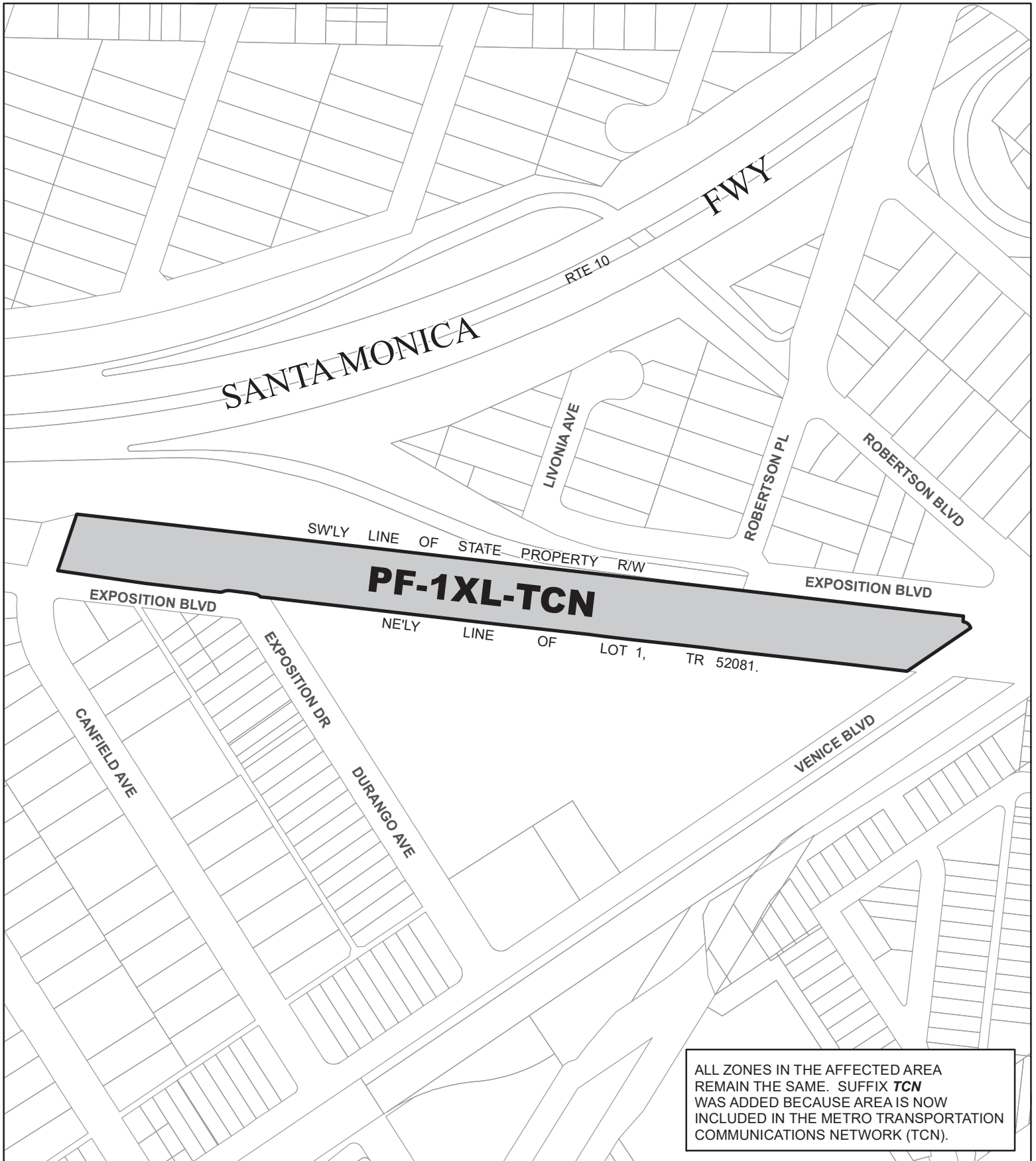
City of Los Angeles





Transportation Communications Network (TCN) District





Transportation Communications Network (TCN) District



200 100 0 200
Feet

CPC-2022-5401-CA

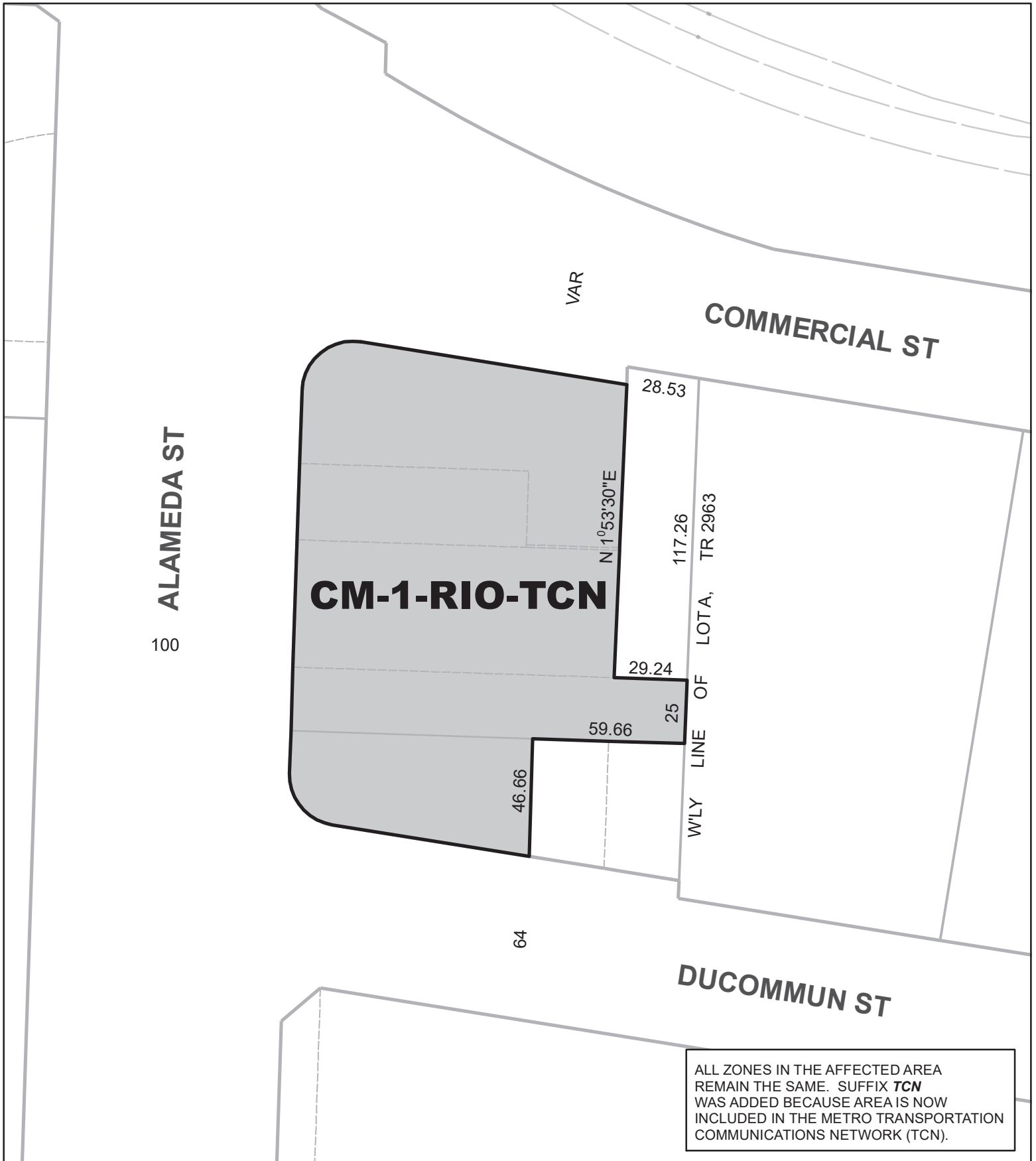
AA/cf

030123

City of Los Angeles



West Los Angeles



ALL ZONES IN THE AFFECTED AREA
REMAIN THE SAME. SUFFIX **TCN**
WAS ADDED BECAUSE AREA IS NOW
INCLUDED IN THE METRO TRANSPORTATION
COMMUNICATIONS NETWORK (TCN).

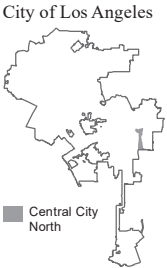
Transportation Communications Network (TCN) District




CPC-2022-5401-CA

AA/Cf

030223





Transportation Communications Network (TCN) District



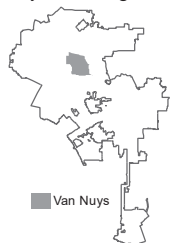
175 87.5 0 175 Feet

CPC-2022-5401-CA

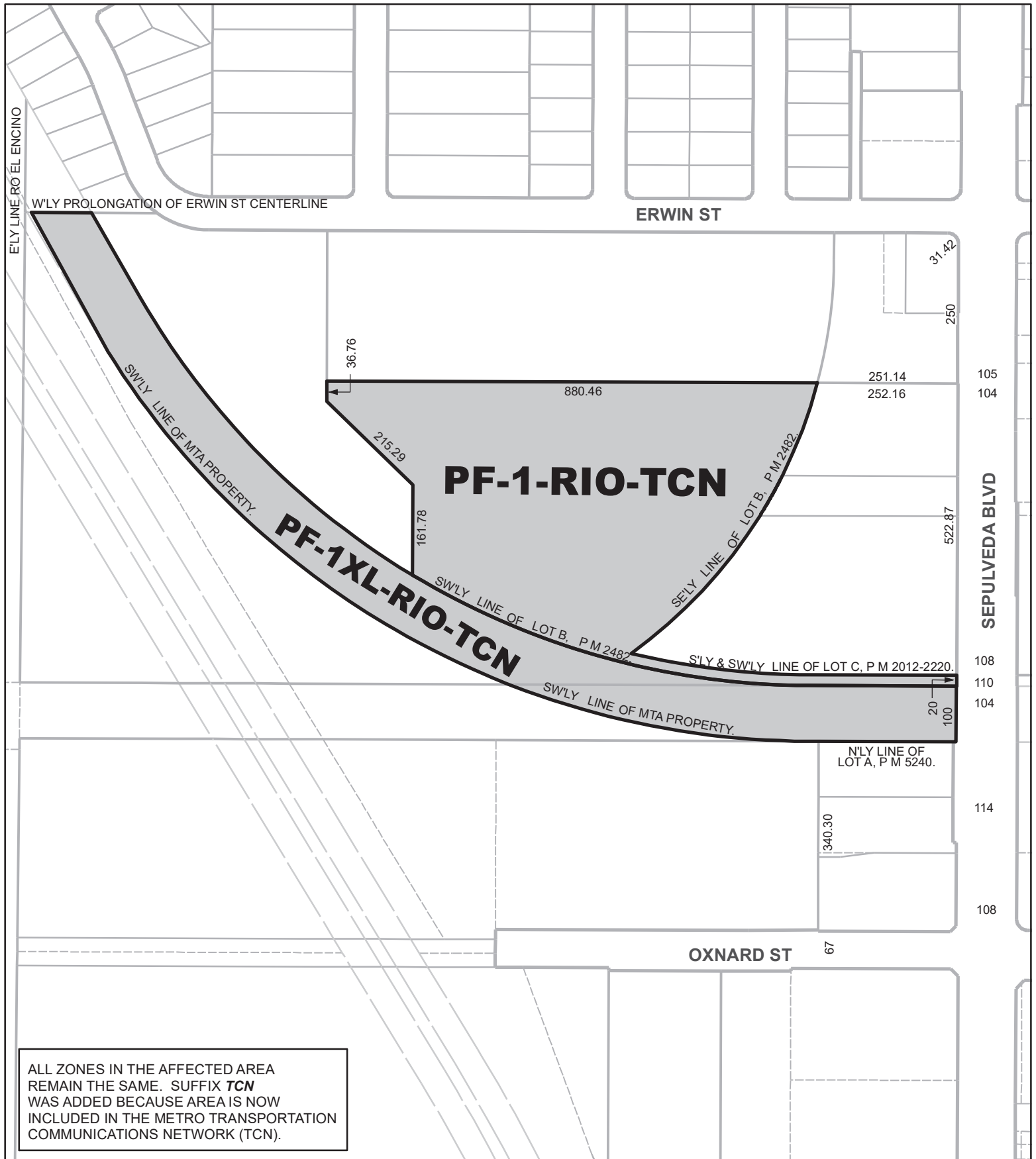
AAI/cf

030223

City of Los Angeles



Van Nuys



Transportation Communications Network (TCN) District

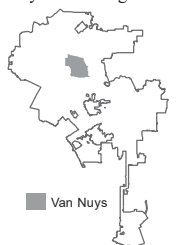


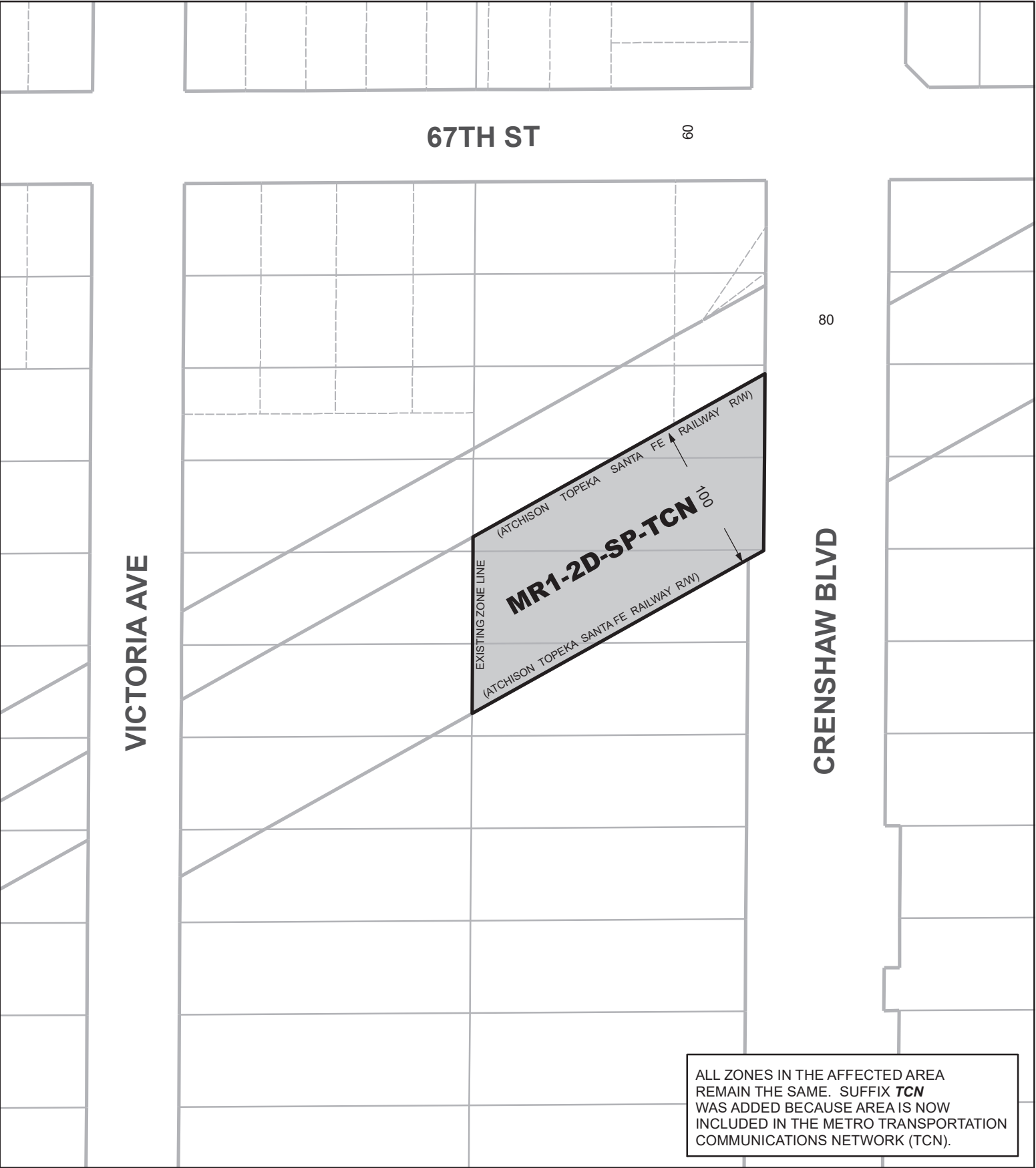
CPC-2022-5401-CA

AAI/cf

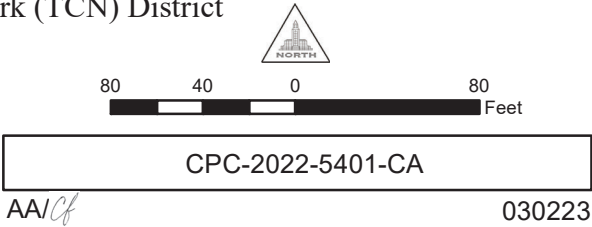
030223

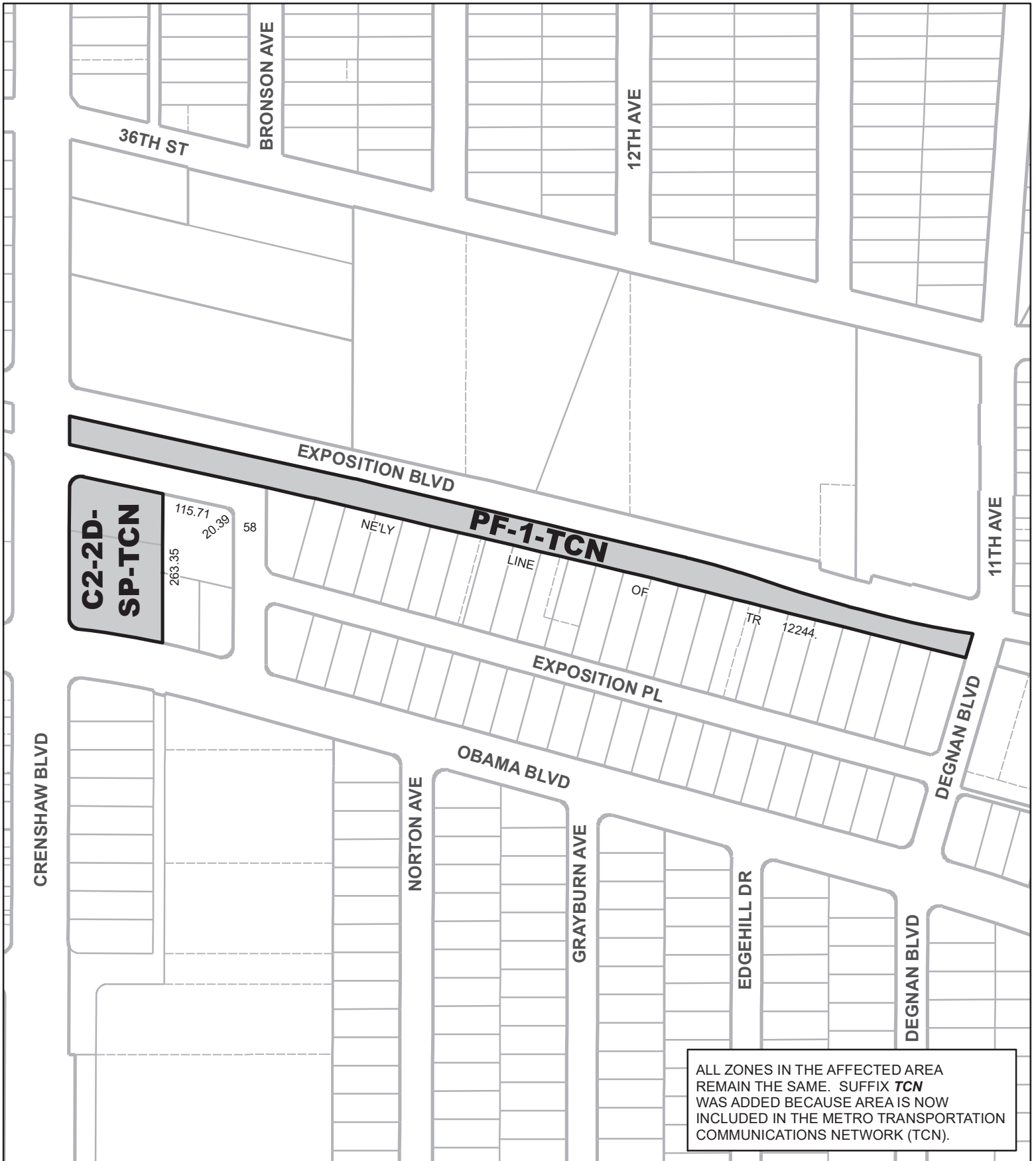
City of Los Angeles





Transportation Communications Network (TCN) District





Transportation Communications Network (TCN) District

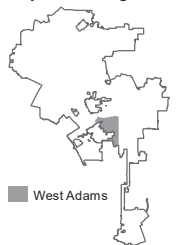


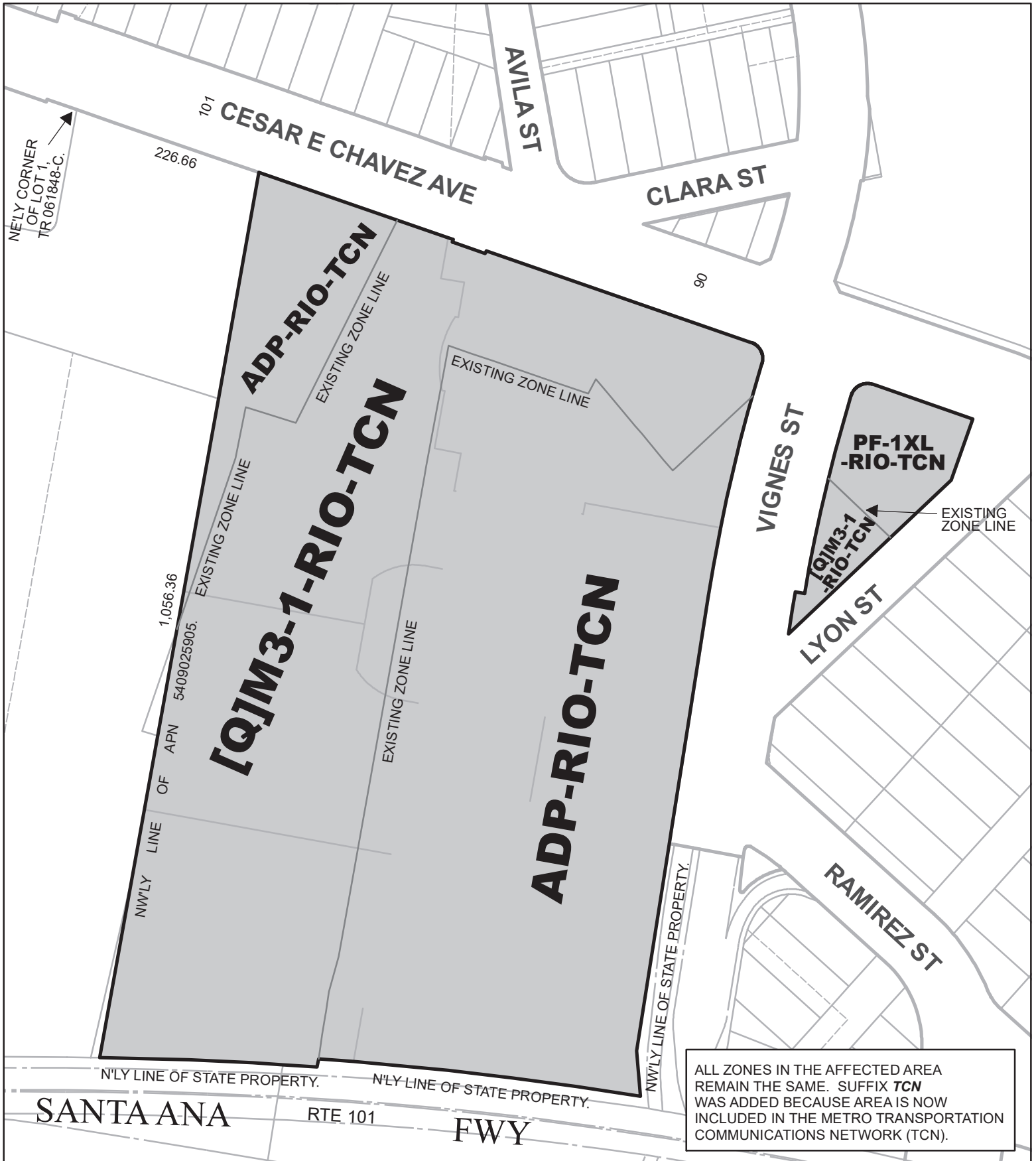
CPC-2022-5401-CA

AAI/cf

030223

City of Los Angeles





Transportation Communications Network (TCN) District

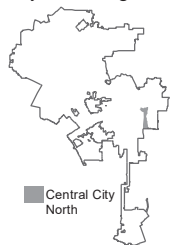


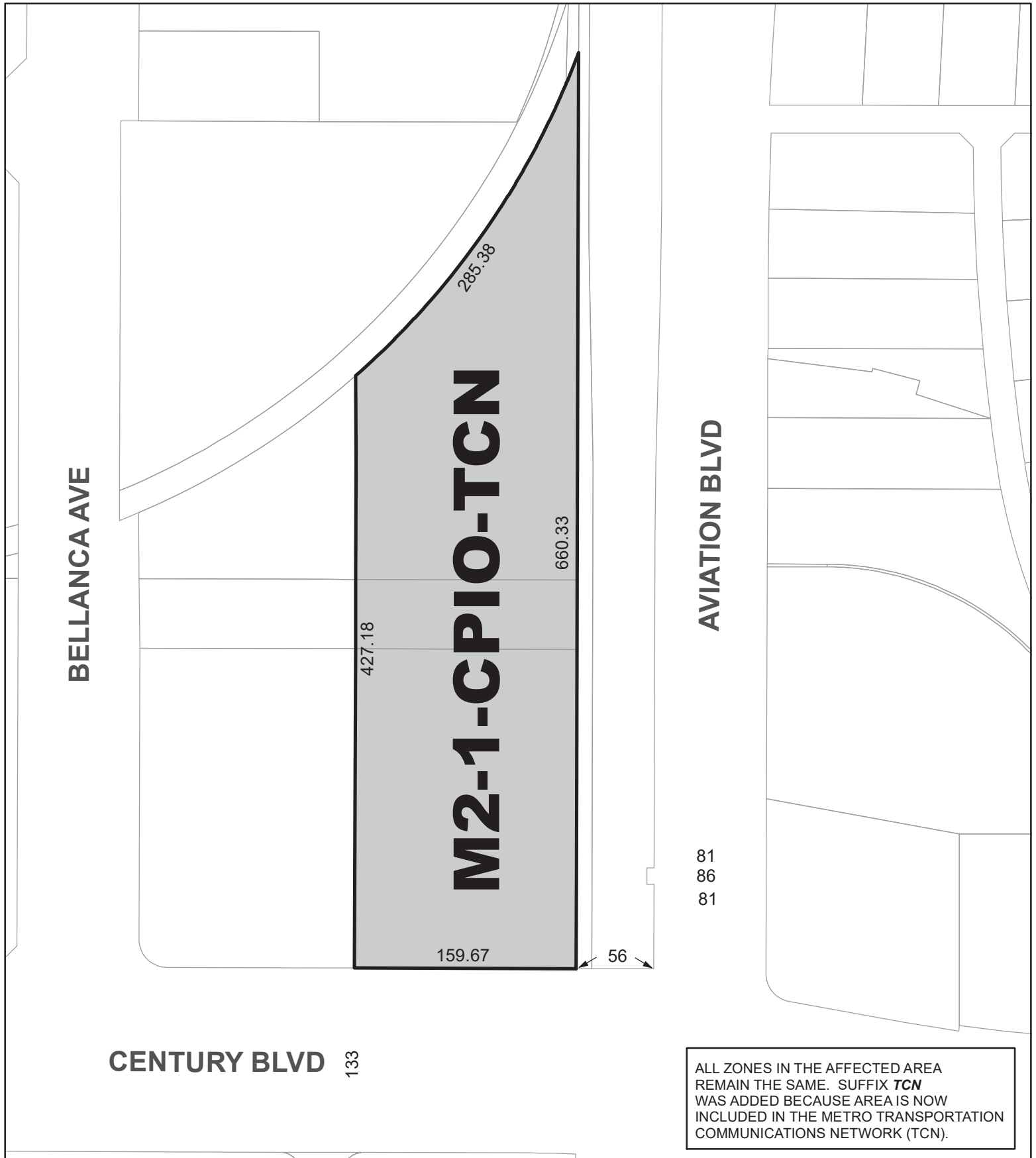
CPC-2022-5401-CA

CF/aa

121622

City of Los Angeles





Transportation Communications Network (TCN) District



CPC-2022-5401-CA

AA/cf

020223

City of Los Angeles



SANTA MONICA BLVD 90



VERMONT AVE

100

ALL ZONES IN THE AFFECTED AREA
REMAIN THE SAME. SUFFIX **TCN**
WAS ADDED BECAUSE AREA IS NOW
INCLUDED IN THE METRO TRANSPORTATION
COMMUNICATIONS NETWORK (TCN).

Transportation Communications Network (TCN) District



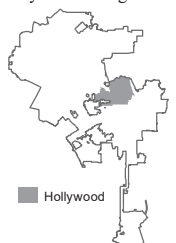
50 25 0 50 Feet

CPC-2022-5401-CA

AAI/CF

030223

City of Los Angeles



Hollywood



Transportation Communications Network (TCN) District



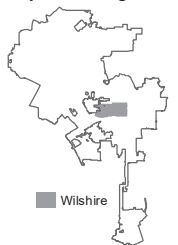
40 20 0 40 Feet

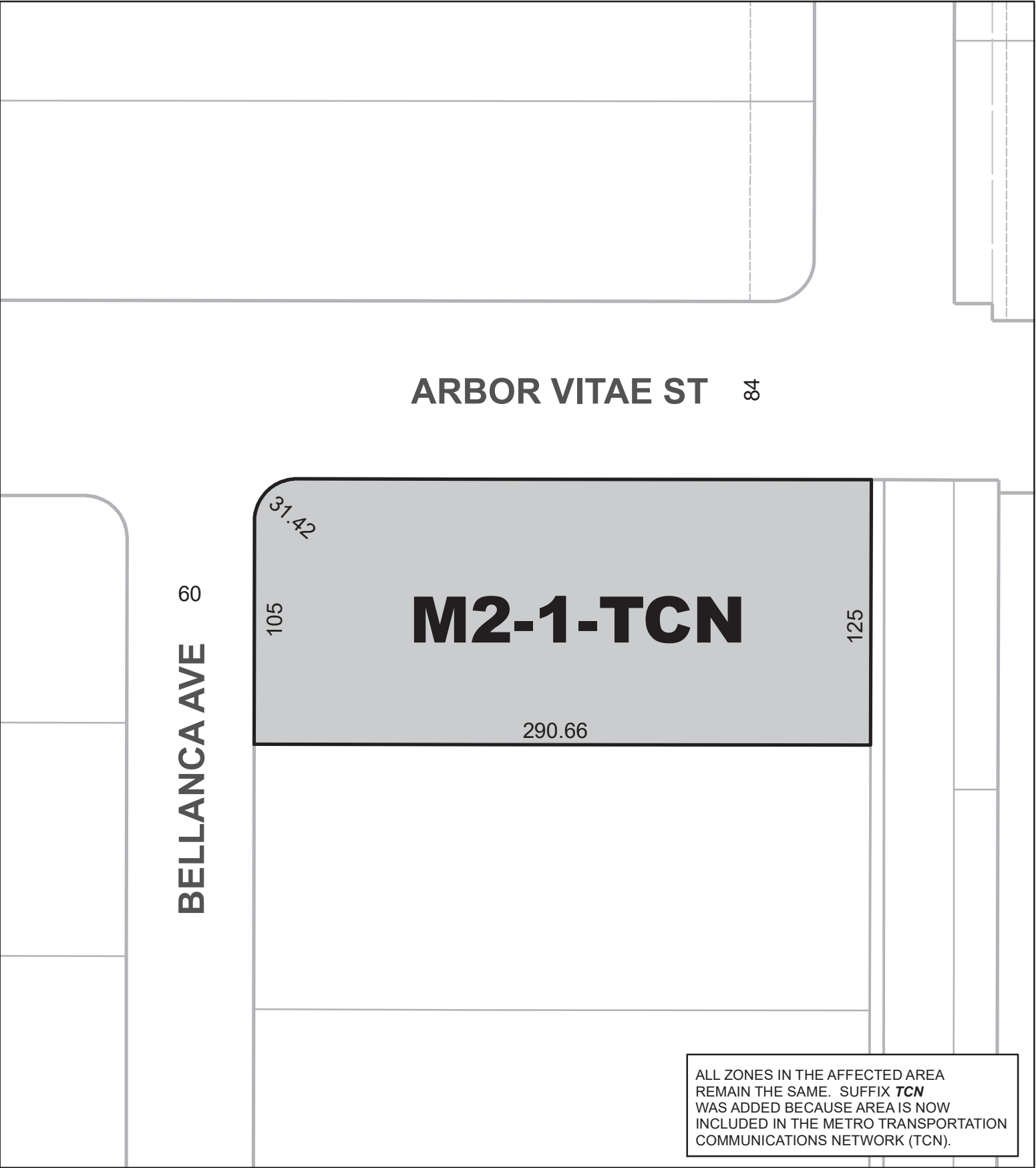
CPC-2022-5401-CA

AA/Cf

030223

City of Los Angeles





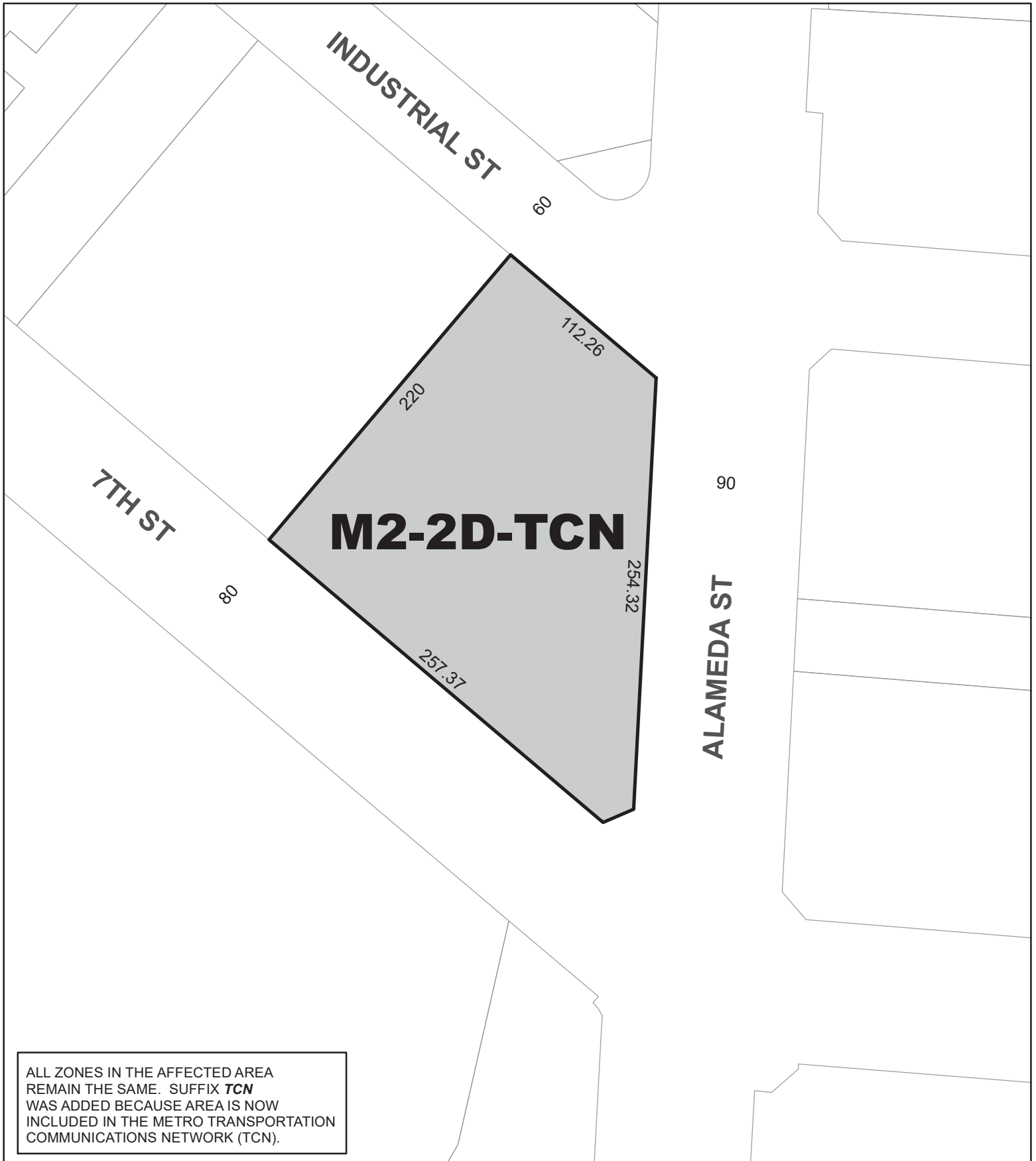
ALL ZONES IN THE AFFECTED AREA
REMAIN THE SAME. SUFFIX **TCN**
WAS ADDED BECAUSE AREA IS NOW
INCLUDED IN THE METRO TRANSPORTATION
COMMUNICATIONS NETWORK (TCN).

Transportation Communications Network (TCN) District

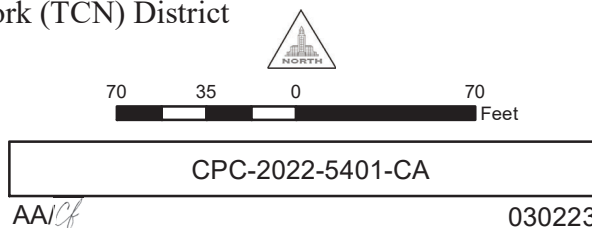


City of Los Angeles

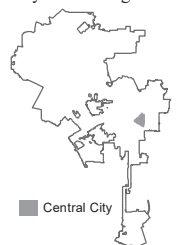




Transportation Communications Network (TCN) District




City of Los Angeles



Sec. 2. The City Clerk shall certify to the passage of this ordinance and have it published in accordance with Council policy, either in a daily newspaper circulated in the City of Los Angeles or by positing for ten days in three public places in the City of Los Angeles: one copy on the bulletin board located at the Main Street entrance to the Los Angeles City Hall; one copy on the bulletin board located at the Main Street entrance to the Los Angeles City Hall East; and one copy on the bulletin board located at the Temple Street entrance to the Los Angeles County Hall of Records.

Pursuant to Section 558 of the City Charter, the City Planning Commission on **September 14, 2023** recommends this ordinance **BE ADOPTED** by the City Council.

By  _____
Cecilia Lamas
Commission Executive Assistant II

File No. _____

CITY CLERK

MAYOR

Ordinance Passed _____

Approved _____