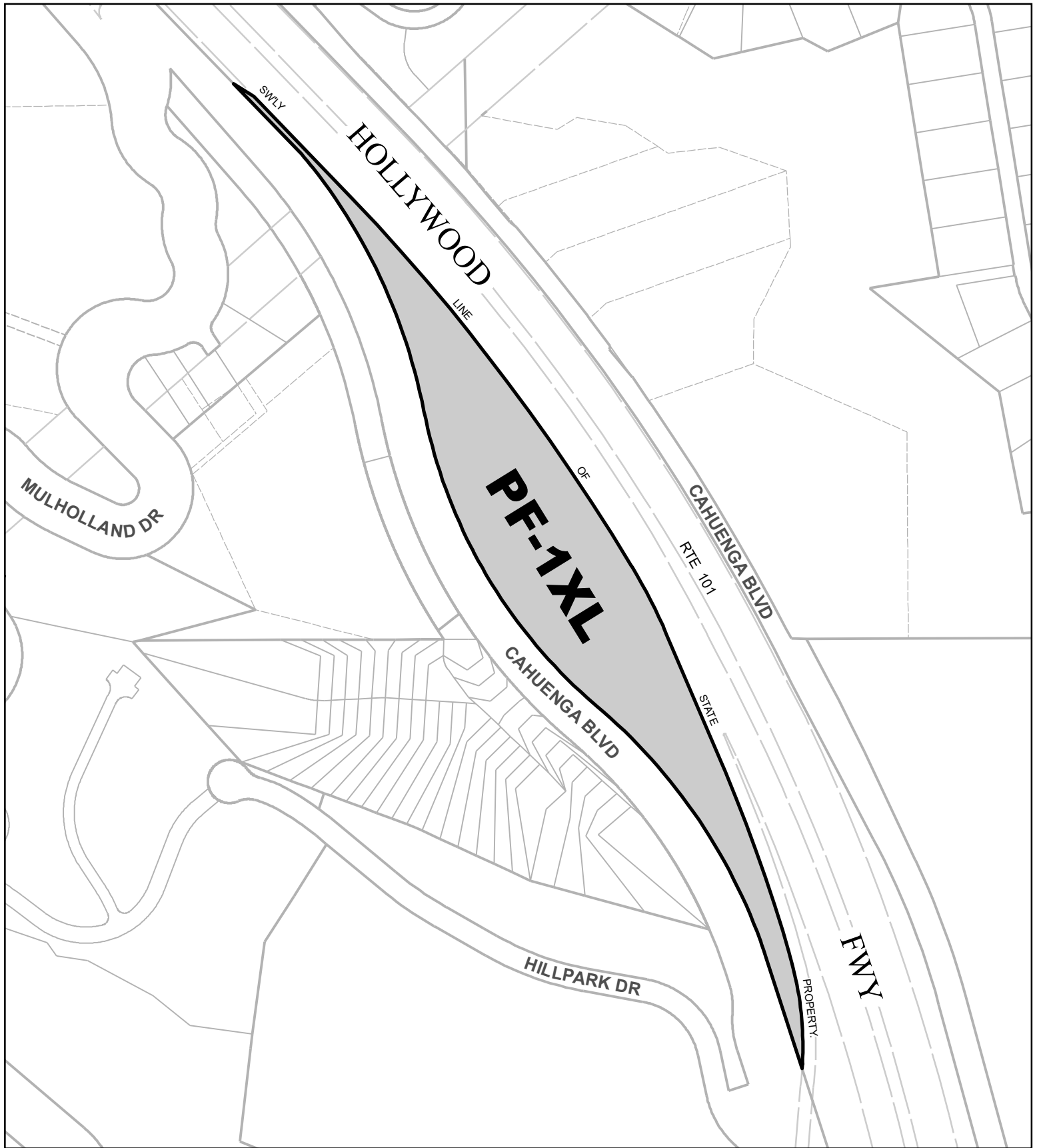


ORDINANCE NO. _____

An ordinance amending Section 12.04 of the Los Angeles Municipal Code by amending the zoning map.

THE PEOPLE OF THE CITY OF LOS ANGELES DO ORDAIN AS FOLLOWS:

SECTION 1. Section 12.04 of the Los Angeles Municipal Code is hereby amended by changing the zones and zone boundaries shown upon a portion of the Zoning Map attached thereto and made a part of Article 2, Chapter 1 of the Los Angeles Municipal Code so that such portion of the Zoning Map shall set forth the zones and height districts as shown on the attached Hollywood Community Plan Update Zone and Height District Ordinance Maps and the Table for Section 2 and the Table for Section 3 attached hereto and incorporated herein by this reference, consistent with the provisions in Sections 2 and 3. The attached maps set forth the changes of zone or height district effectuated by this Ordinance.



C.M. 154-5A185, 156B185 156A183	CPC-2016-1450-CPU
------------------------------------	-------------------

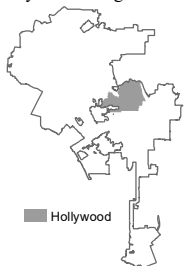
Data Sources: Department of City
Planning, Bureau of Engineering

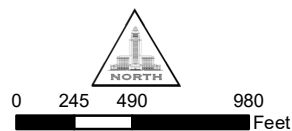
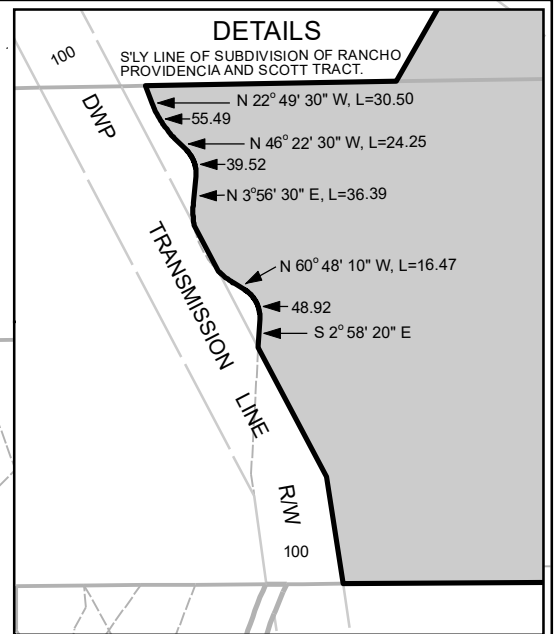
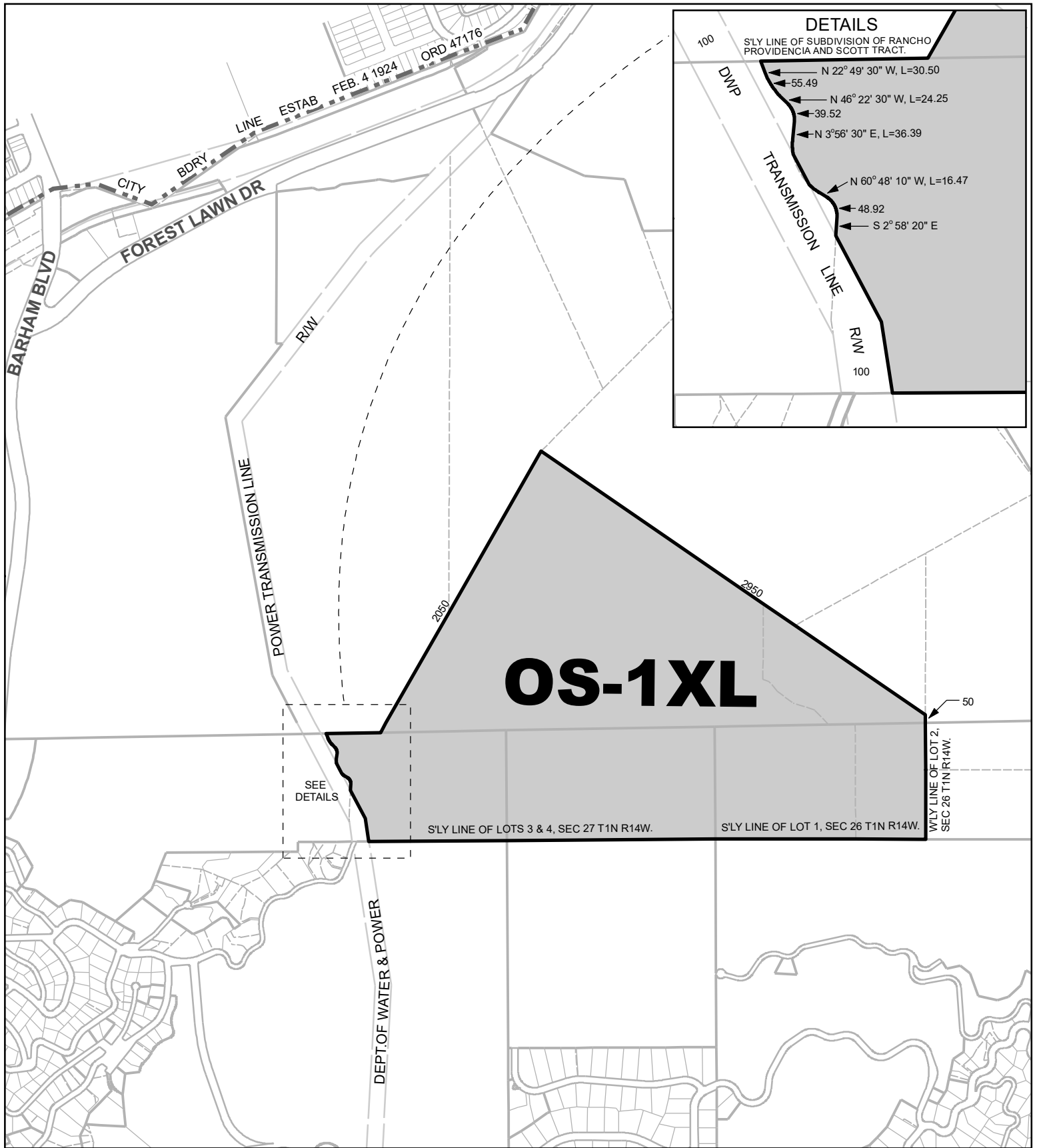
LH/Cf

HOLLYWOOD CPU, SA 1:4

022321

City of Los Angeles



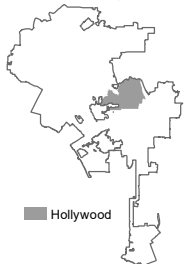


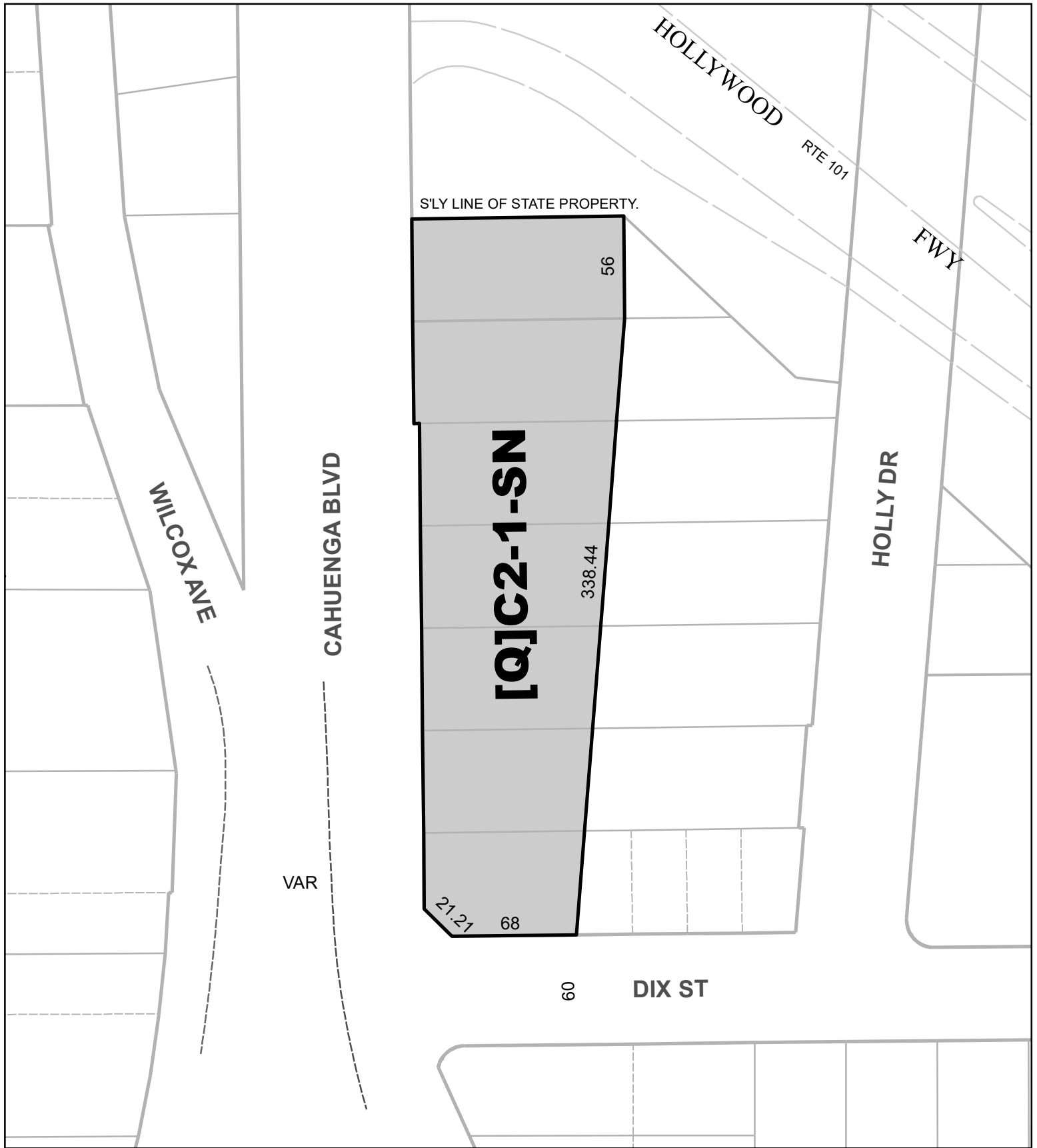
C.M. 159 B 185, 159 B 189 162 B 185, 162 B 189	CPC-2016-1450-CPU
---	-------------------

LH/cf

HOLLYWOOD CPU, SA 1:5

021621



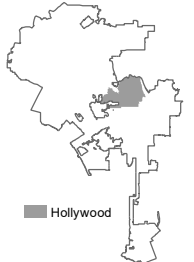


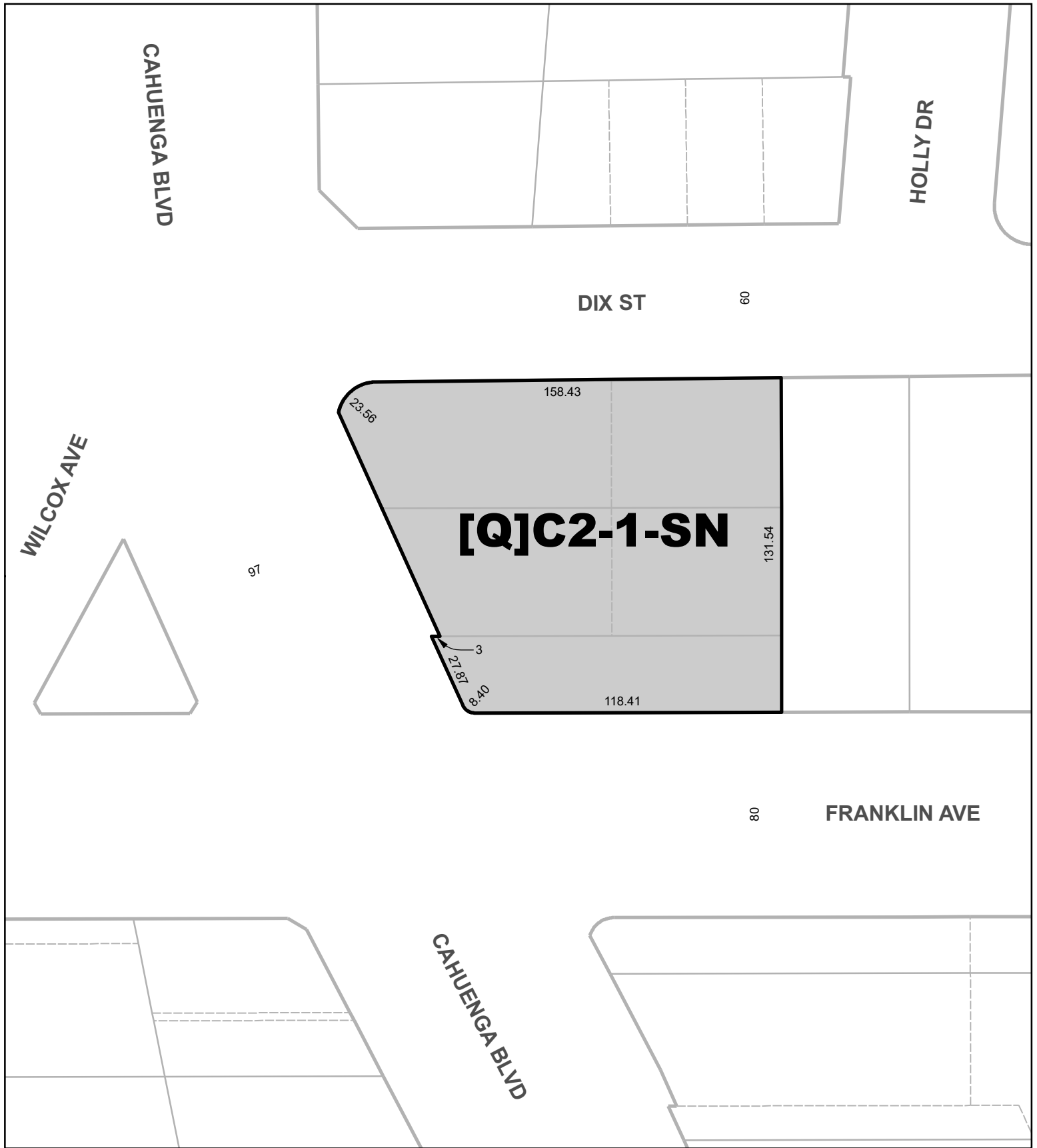
C.M. 150A187	CPC-2016-1450-CPU
--------------	-------------------

LH/cf

HOLLYWOOD CPU, SA 2

022421



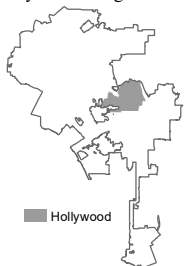


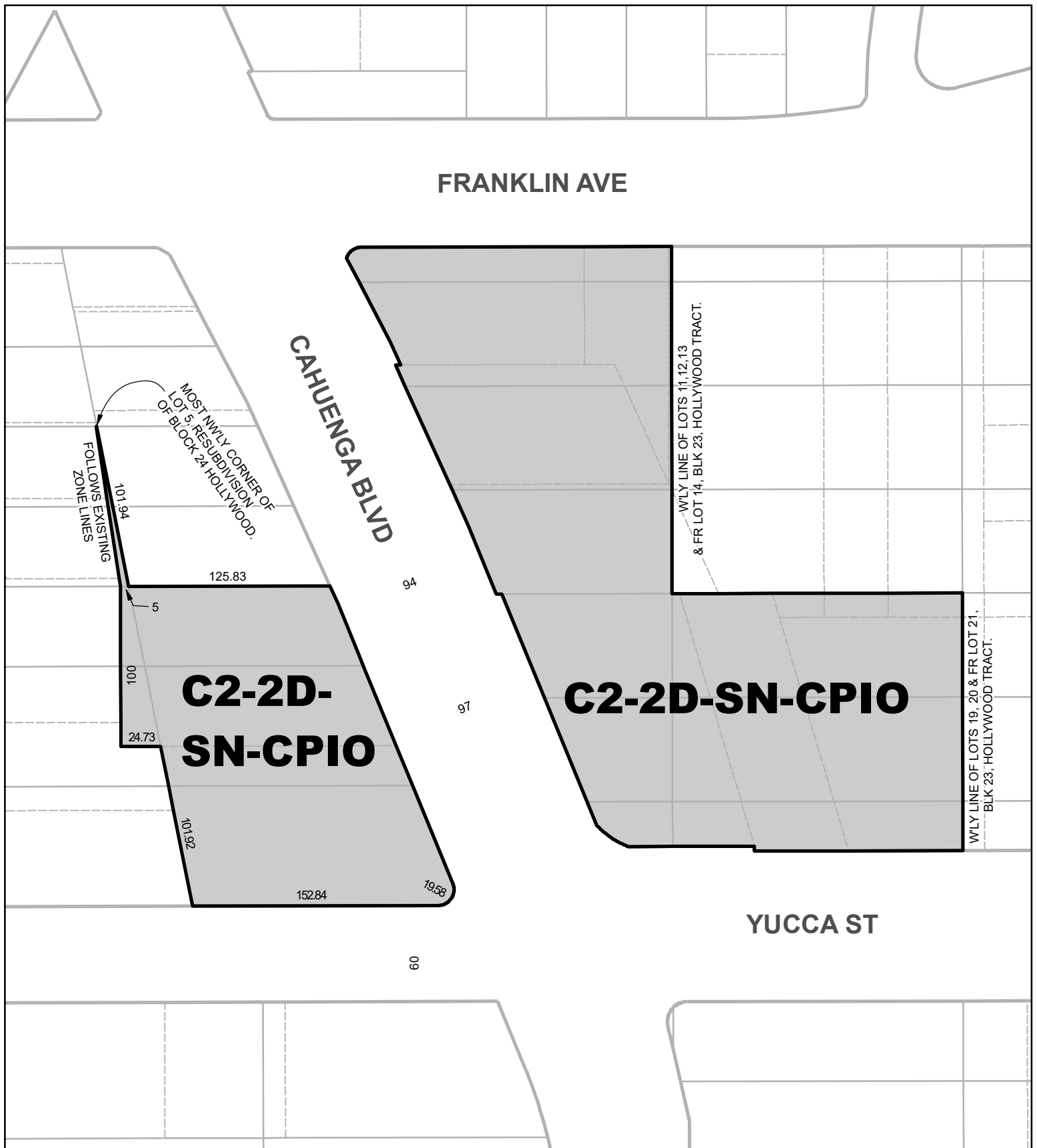
C.M. 150A187	CPC-2016-1450-CPU
--------------	-------------------

LH/cf

HOLLYWOOD CPU, SA 2:1

021721



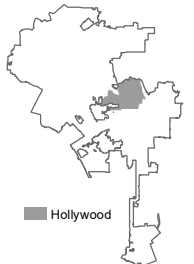


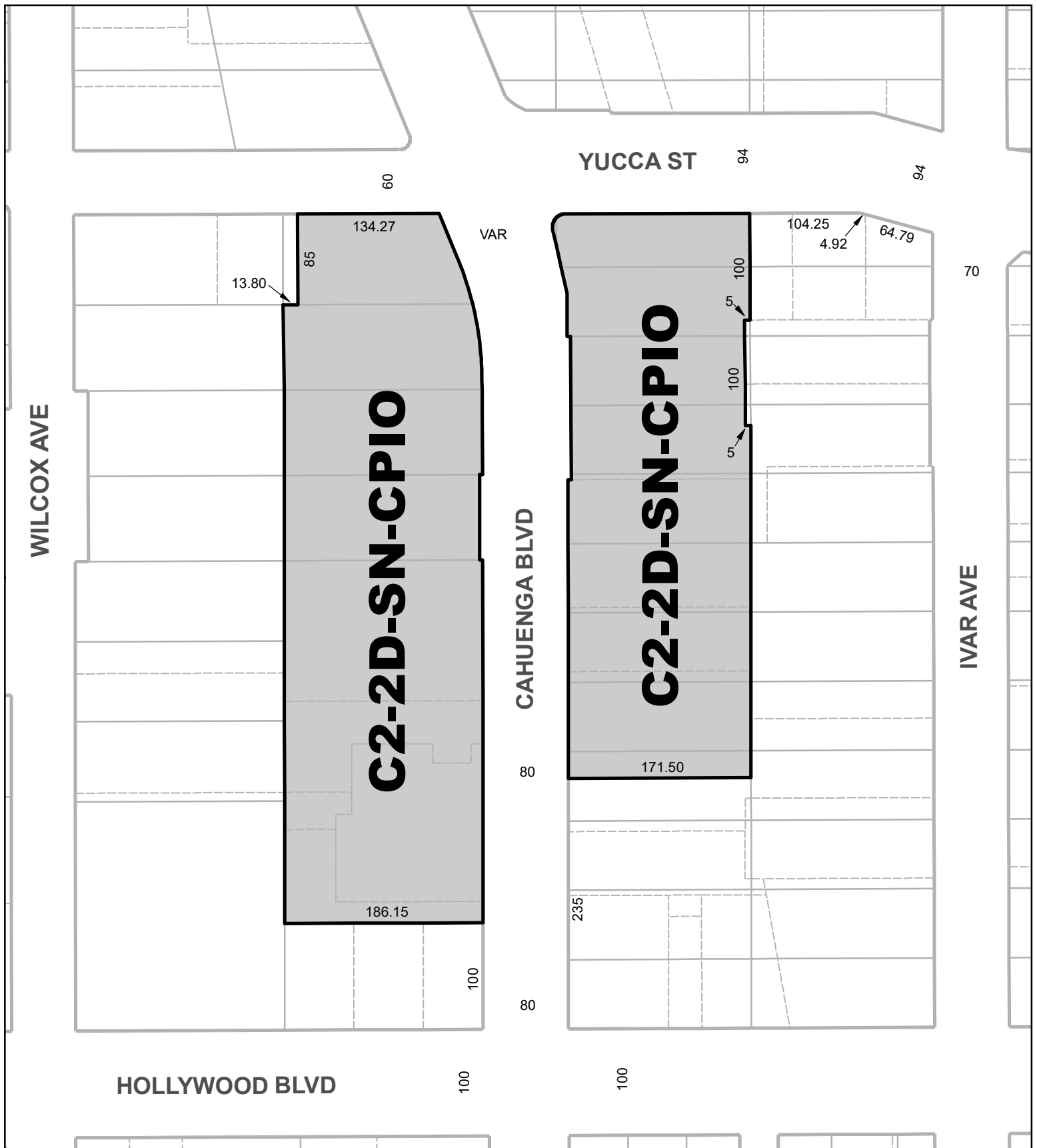
C.M. 150A187	CPC-2016-1450-CPU
--------------	-------------------

LH/cf

HOLLYWOOD CPU, SA 2:1A

021021



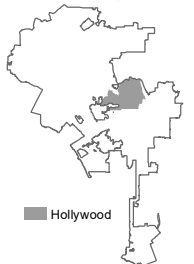



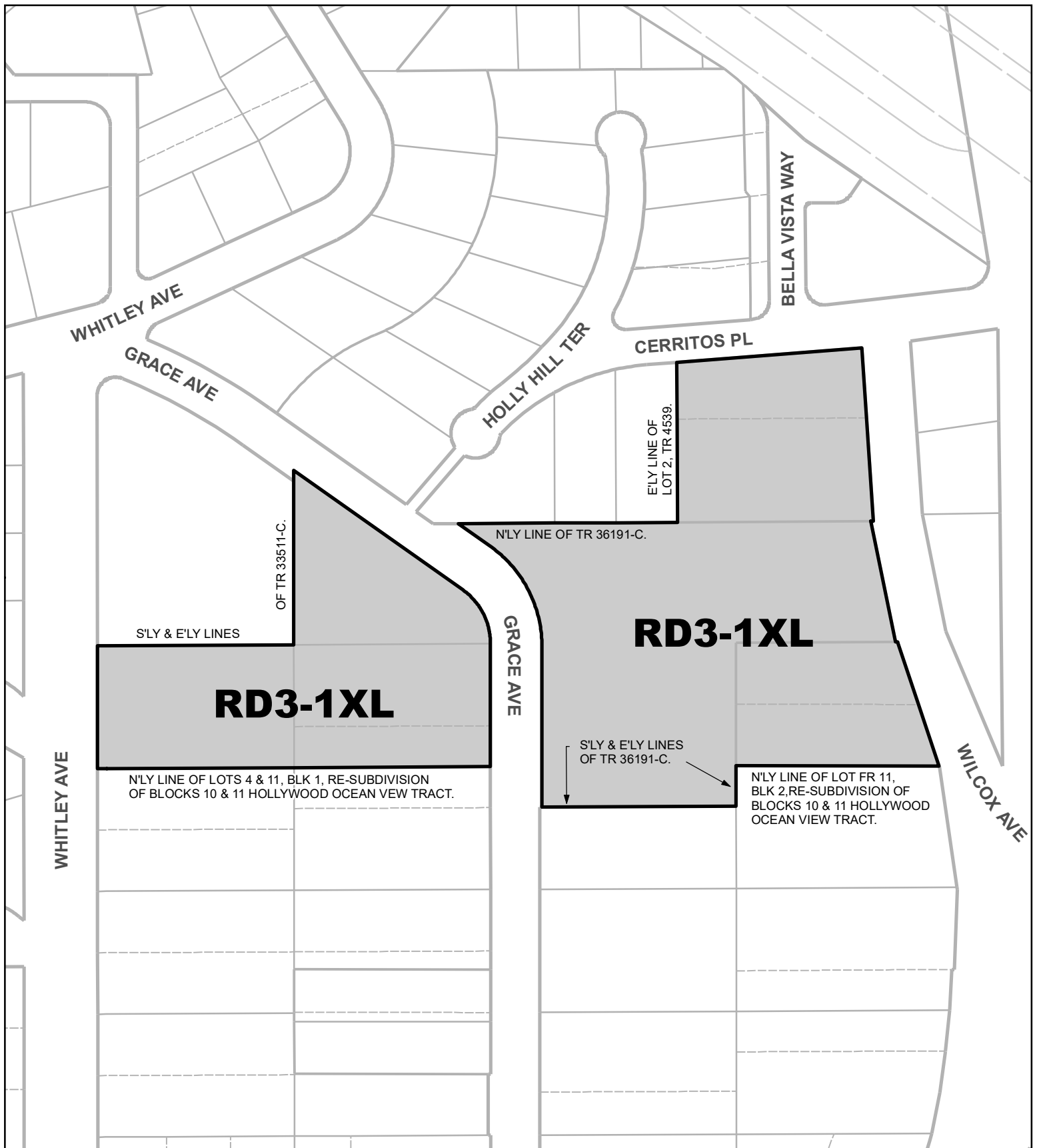
C.M. 148-5A187 150A187	CPC-2016-1450-CPU
------------------------	-------------------

LH/cf

HOLLYWOOD CPU, SA 2:1B

021021



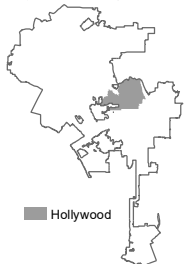


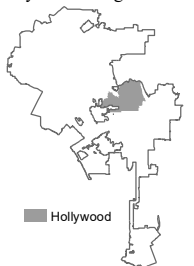
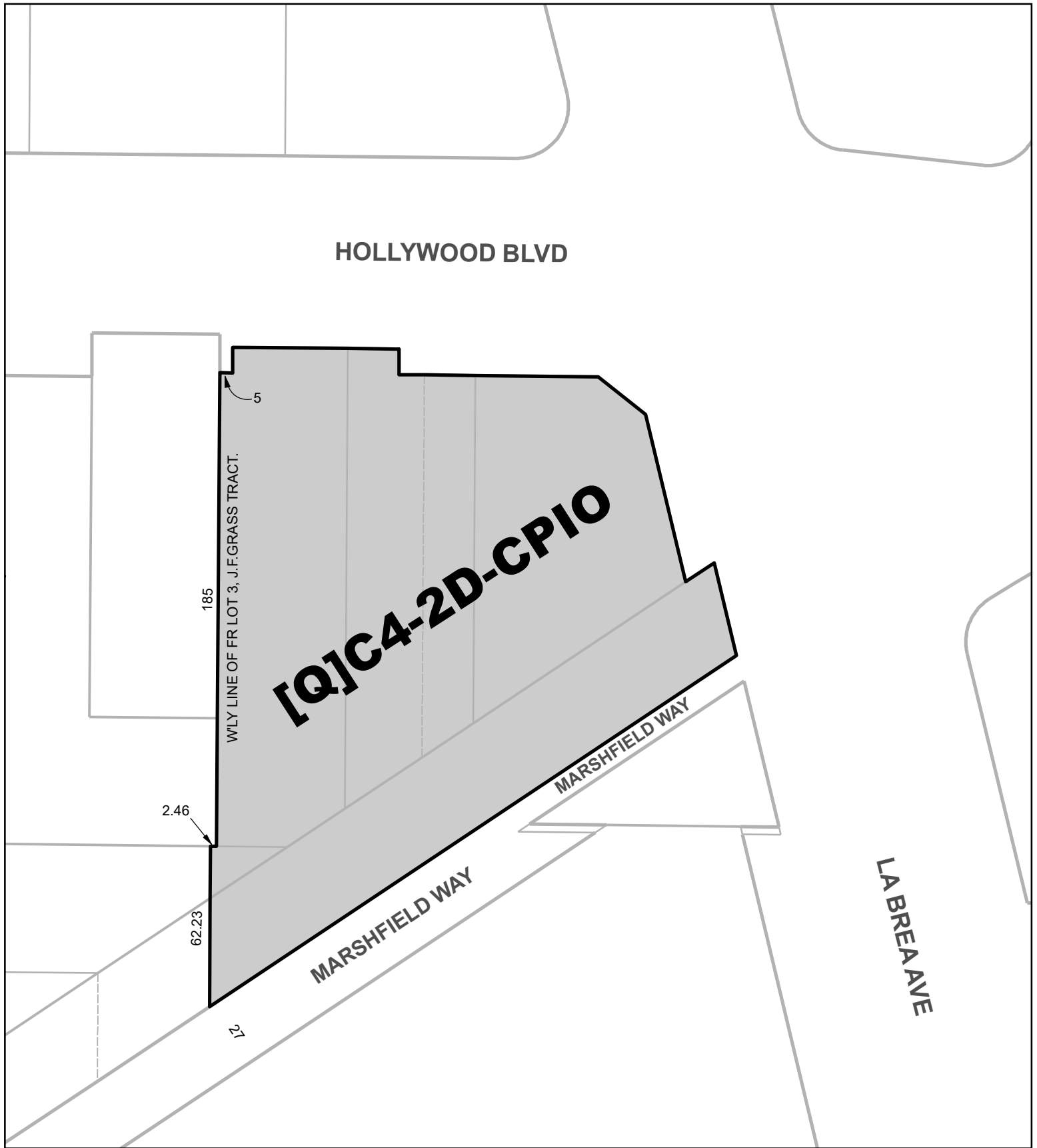
C.M. 150A185 150A187	CPC-2016-1450-CPU
----------------------	-------------------

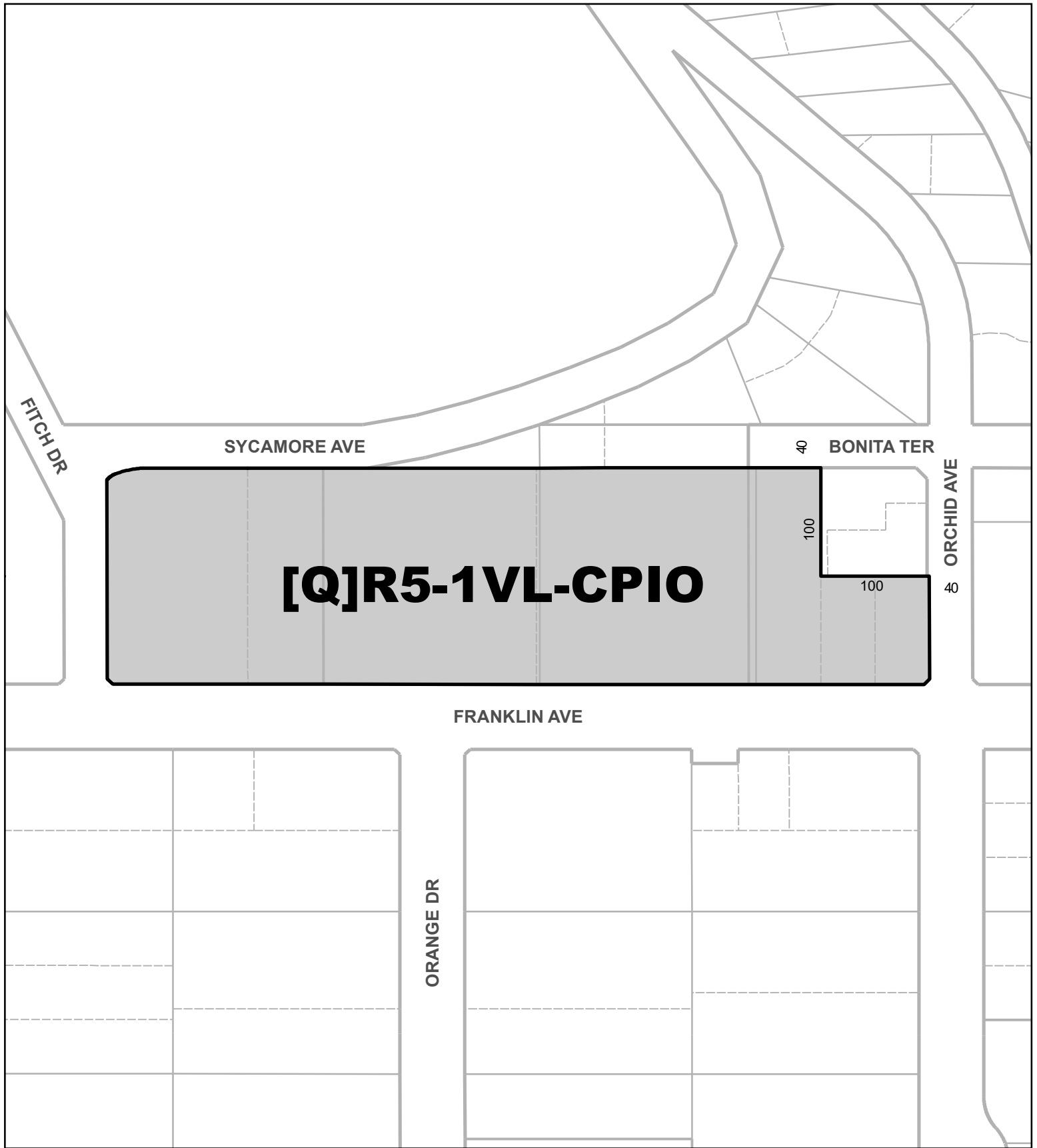
LH/Cf

HOLLYWOOD CPU, SA 2:2

021621





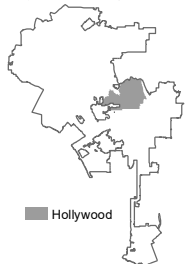


C.M. 150B181	CPC-2016-1450-CPU
--------------	-------------------

LH/cf

HOLLYWOOD CPU, SA 3:1B

022321



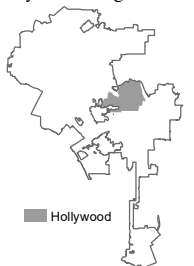


C.M. 147B181	CPC-2016-1450-CPU
--------------	-------------------

LH/cf


HOLLYWOOD CPU, SA 3:1C

022321





 **[Q]R4-1XL**

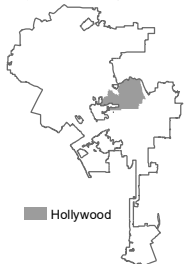


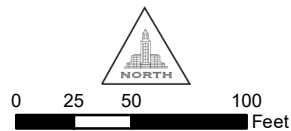
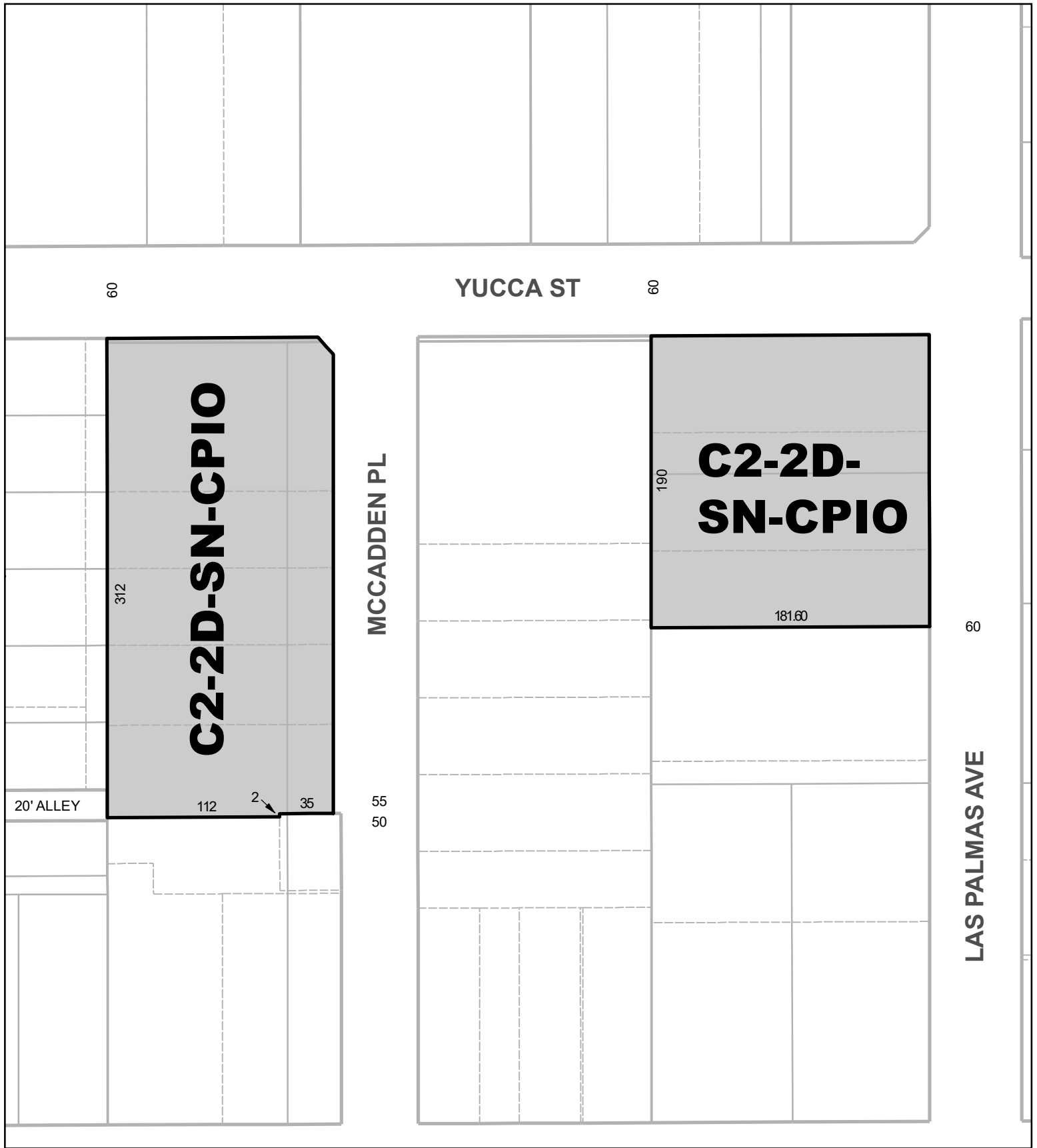
C.M. 150B181	CPC-2016-1450-CPU
--------------	-------------------

LH/cf

HOLLYWOOD CPU, SA 3:1D

021621



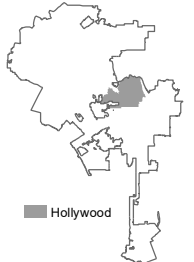


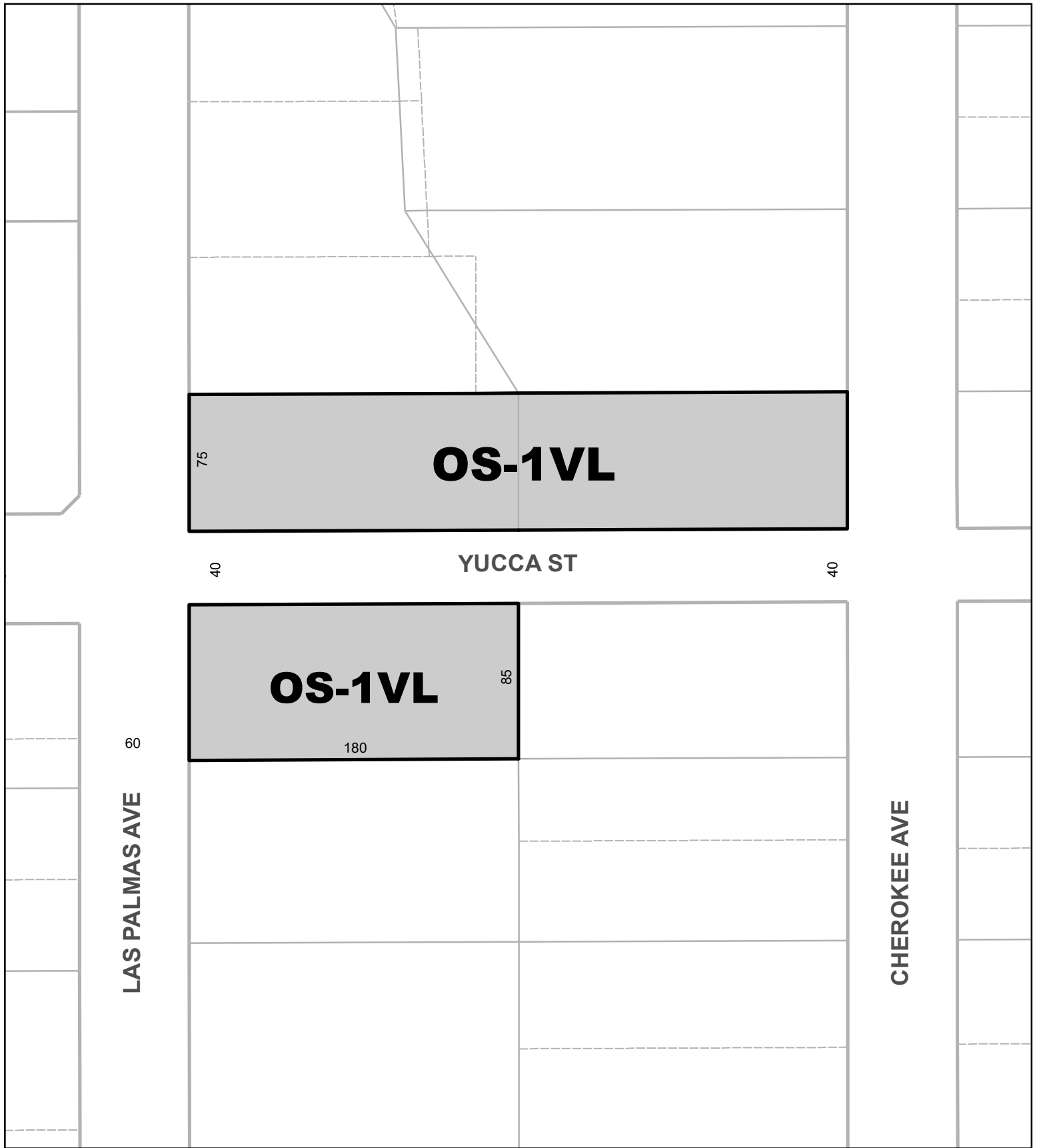
C.M. 148-5A185	CPC-2016-1450-CPU
----------------	-------------------

LH/cf

HOLLYWOOD CPU, SA 3:2

021021



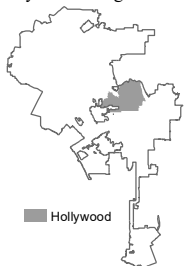


C.M. 148-5A185 150A185	CPC-2016-1450-CPU
------------------------	-------------------

LH/cf

HOLLYWOOD CPU, SA 3:2A

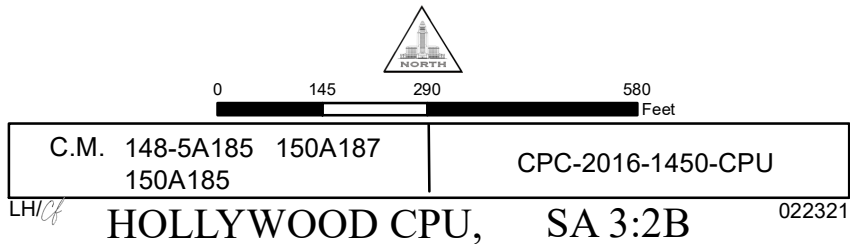
021121



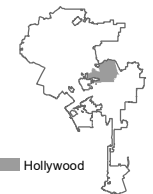


[Q]R4-2-CPIO

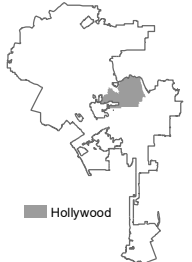
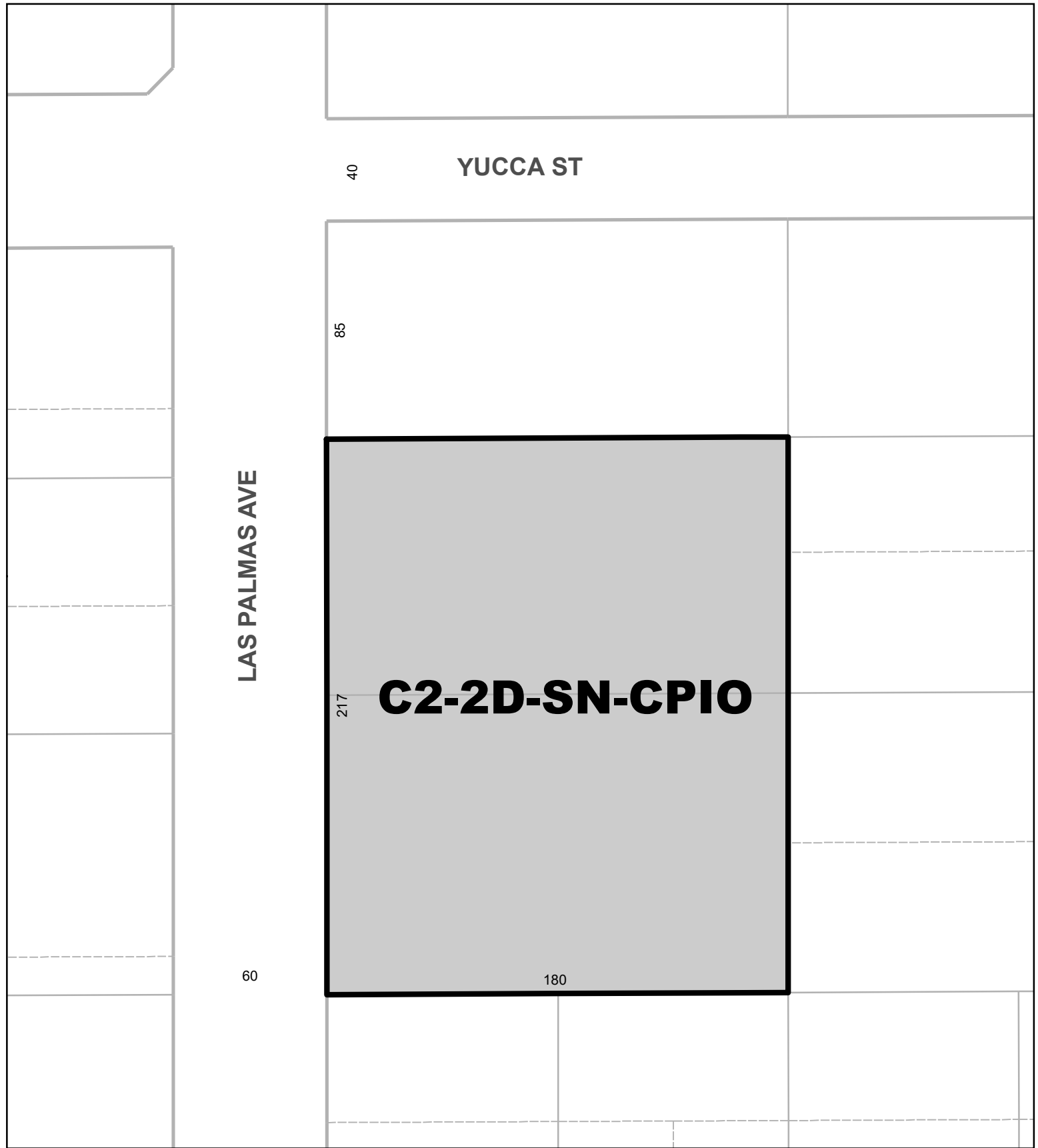
Data Sources: Department of City Planning, Bureau of Engineering

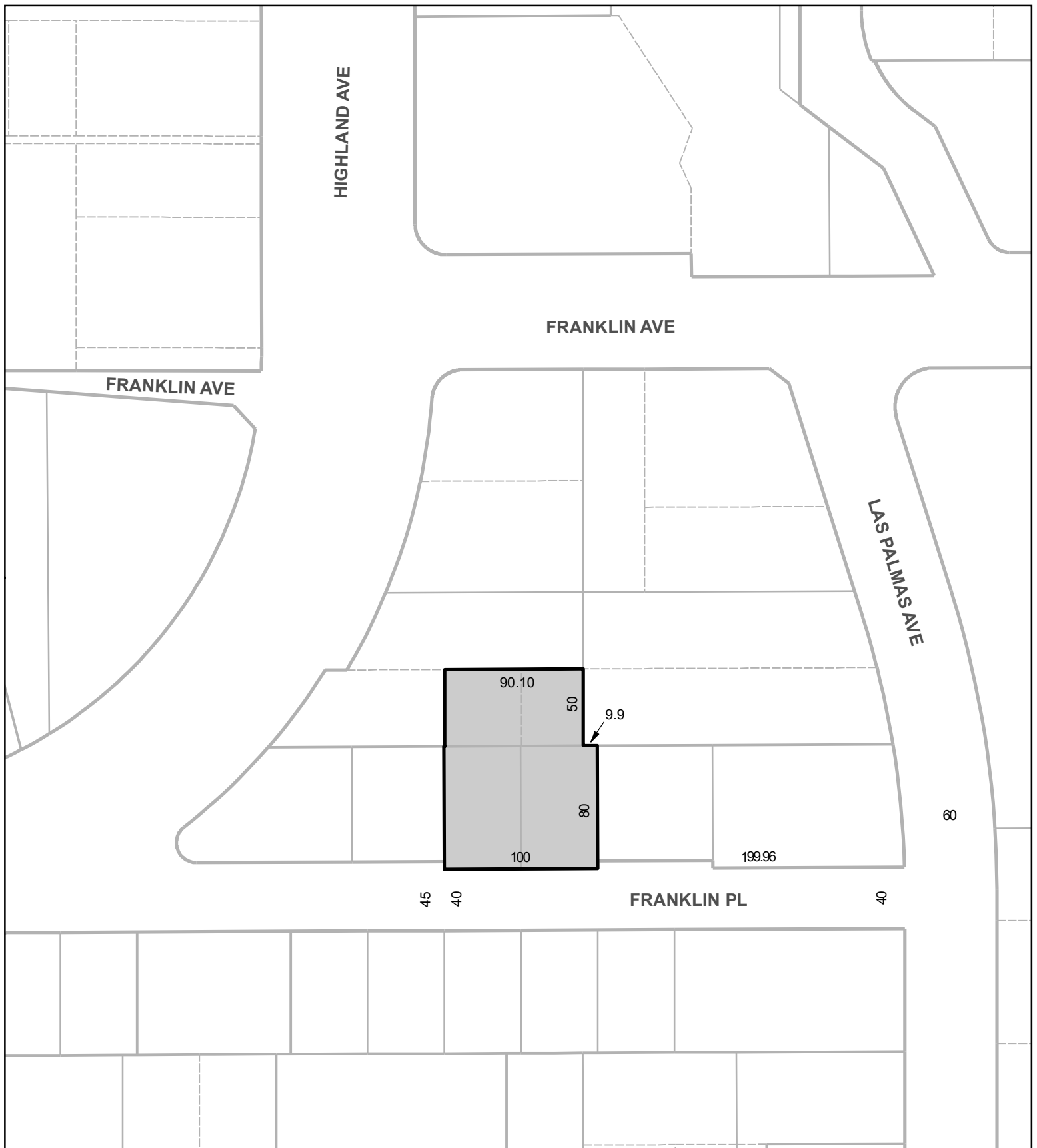



City of Los Angeles




Hollywood





 **[Q]R4-2-SN-CPIO**

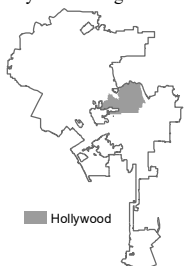


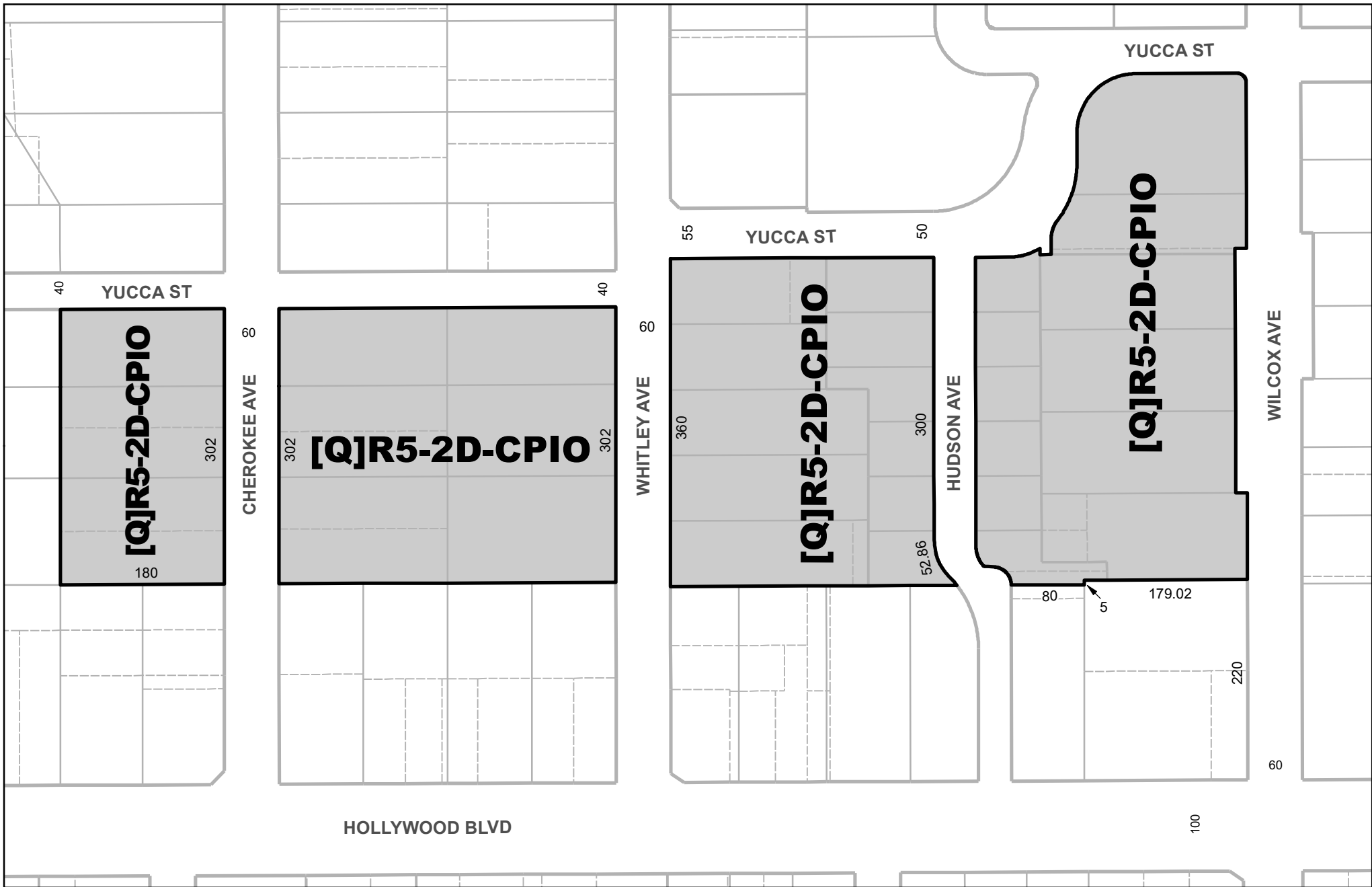
C.M. 150A185	CPC-2016-1450-CPU
--------------	-------------------


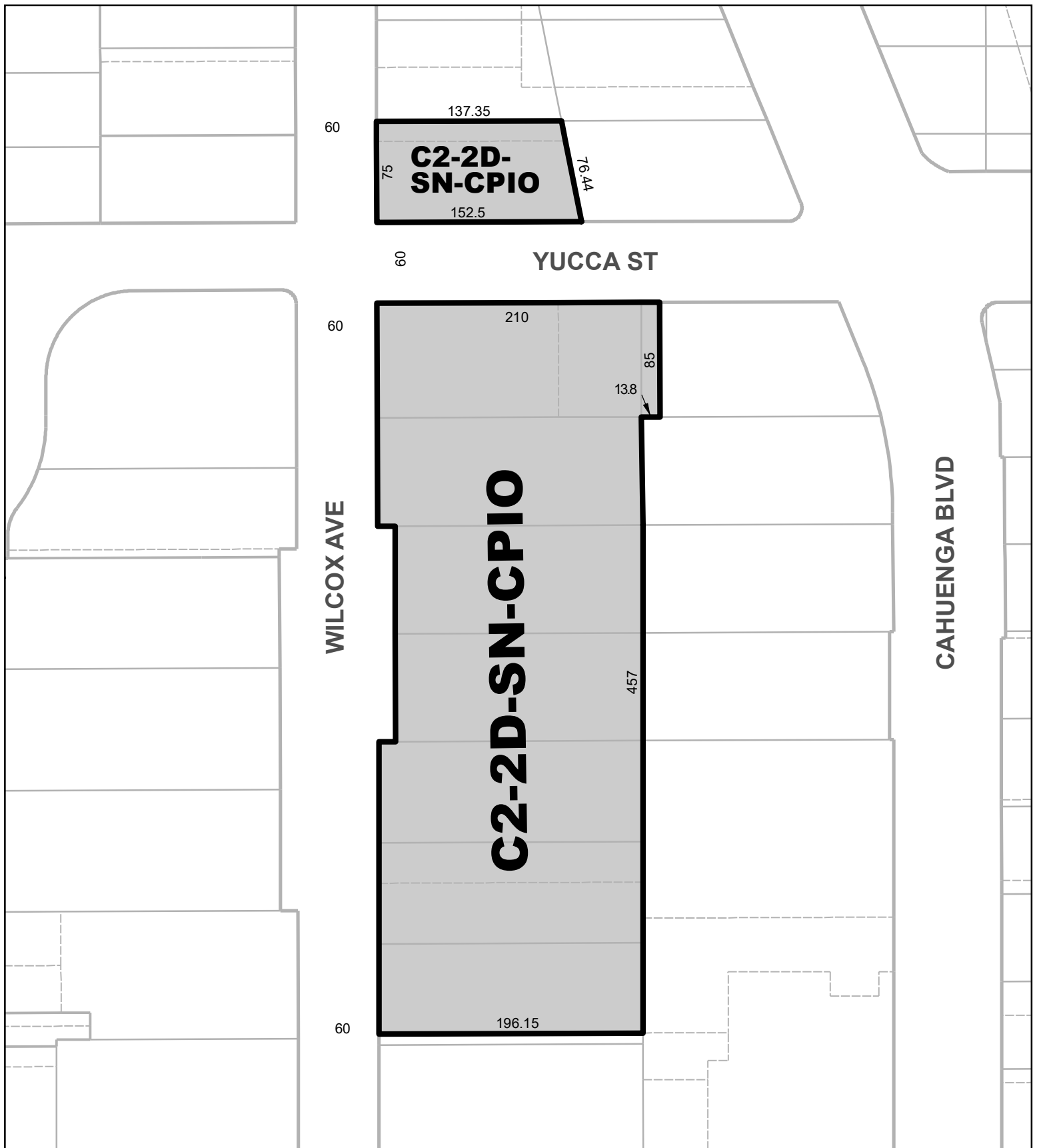
LH/cf

HOLLYWOOD CPU, SA 3:2G

021121





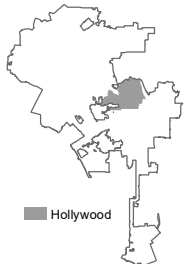


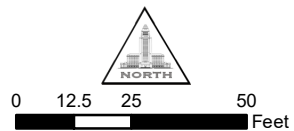
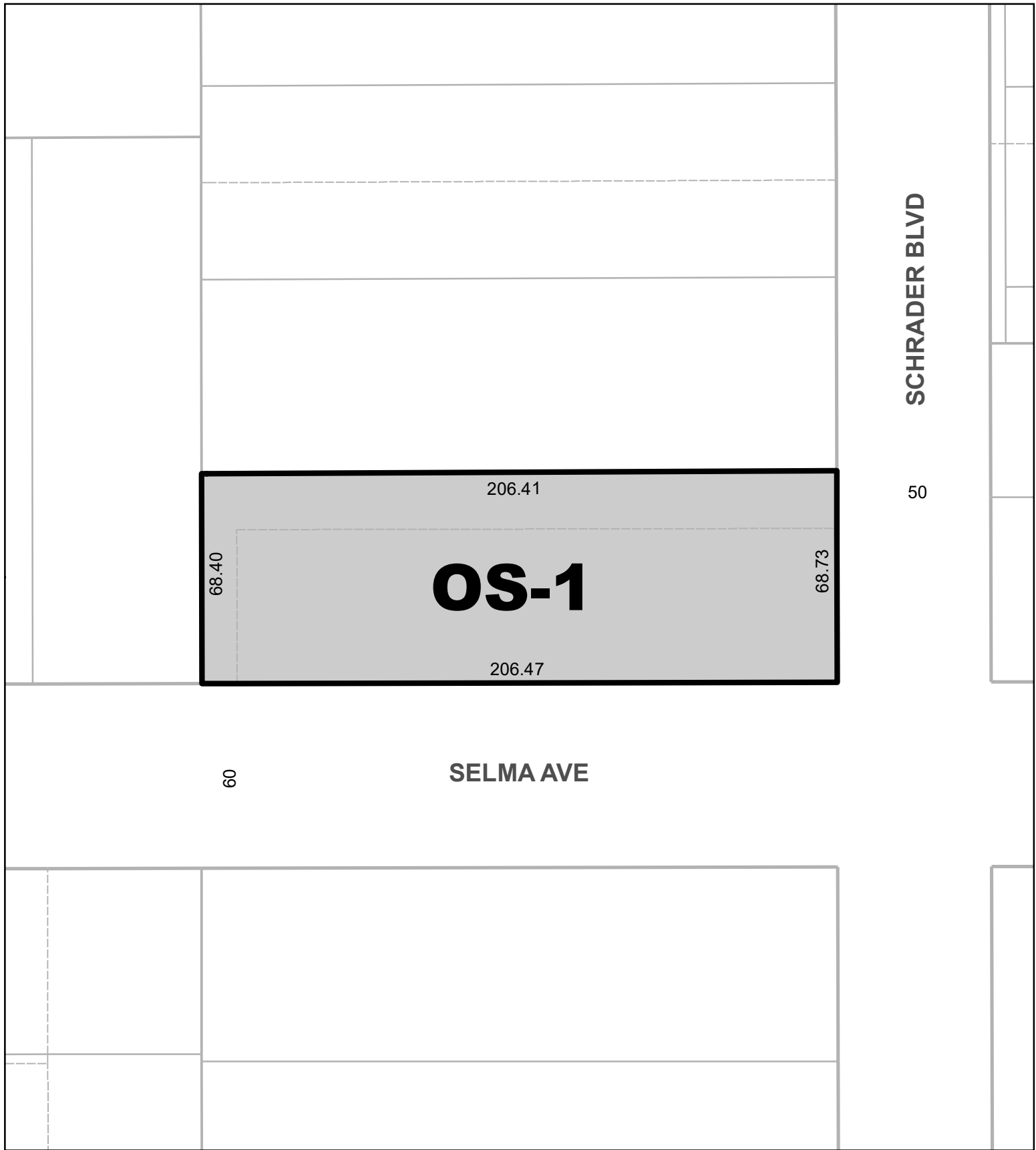
C.M. 148-5A187 150A187	CPC-2016-1450-CPU
------------------------	-------------------

LH/cf

HOLLYWOOD CPU, SA 3:4

021021



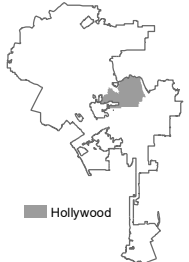


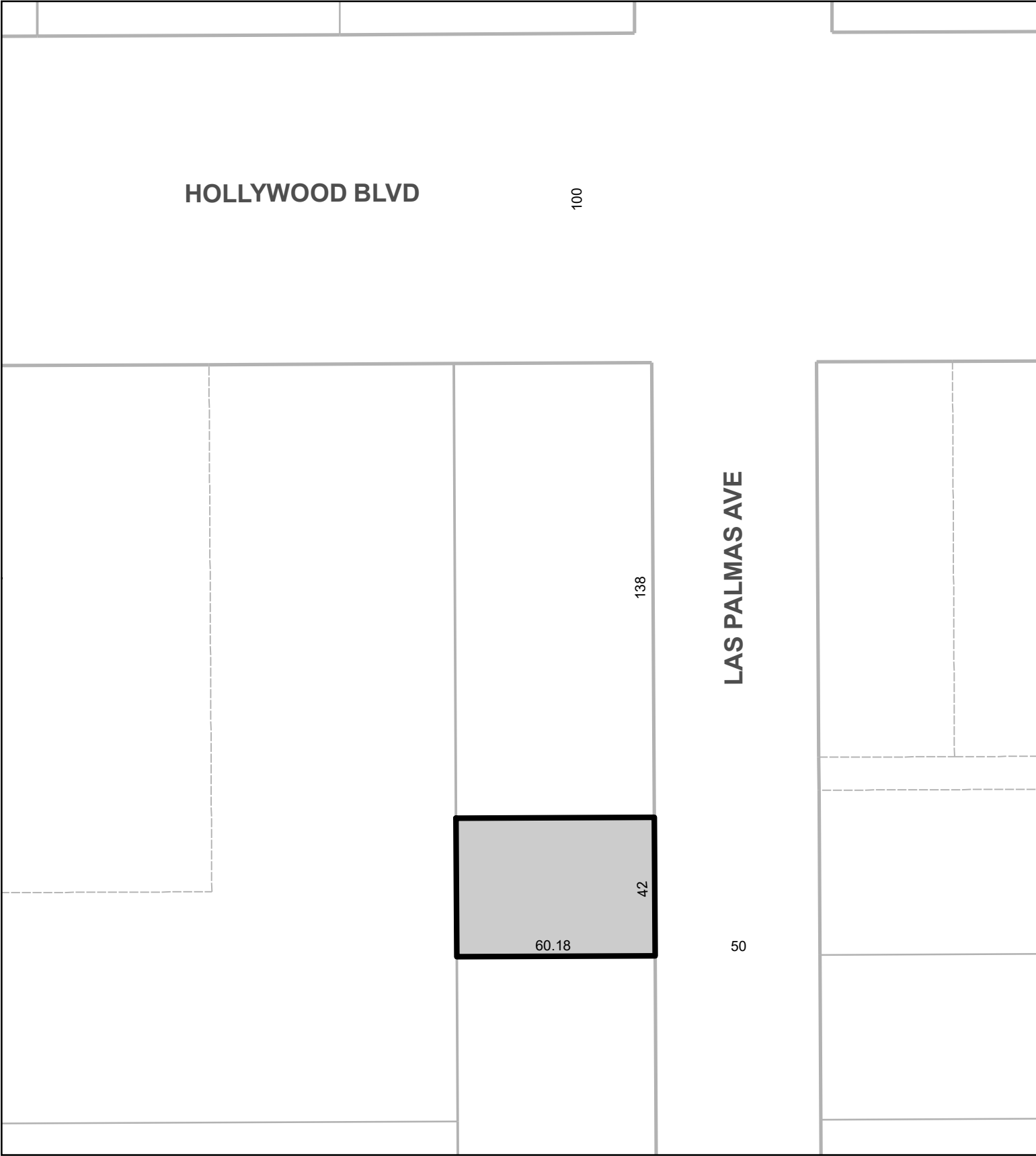
C.M. 148-5A185 148-5A187	CPC-2016-1450-CPU
--------------------------	-------------------

LH/cf

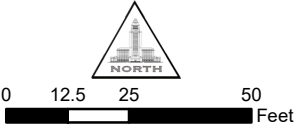
HOLLYWOOD CPU, SA 4:1

021121





 **C2-2D-SN-CPIO**

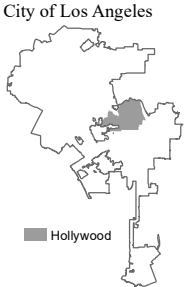


C.M. 148-5A185	CPC-2016-1450-CPU
----------------	-------------------

LH/cf

HOLLYWOOD CPU, SA 4:1A


021021





C2-2D-CPIO

Data Sources: Department of City Planning, Bureau of Engineering

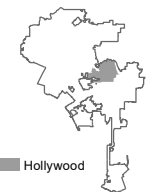


0 130 260 520 Feet

C.M. 147 A 185 147 A 187 148-5 A 185 148-5 A 187	CPC-2016-1450-CPU
---	-------------------

LH/Cf
HOLLYWOOD CPU, SA 4:1B
060121

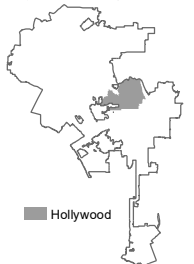
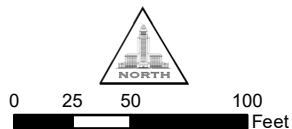
City of Los Angeles



Hollywood



C2-2D-SN-CPIO



HOLLYWOOD BLVD

100

180

LAS PALMAS AVE

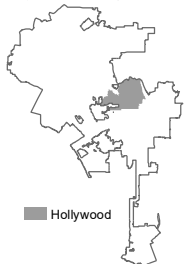
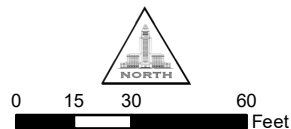
50

MOST SE'LY CORNER OF LOT 2,
G.F. STEVENSON TRACT.

60.18

60.18

 **C2-2D-CPIO**





C2-2D-CPIO

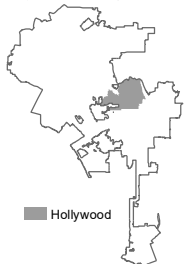


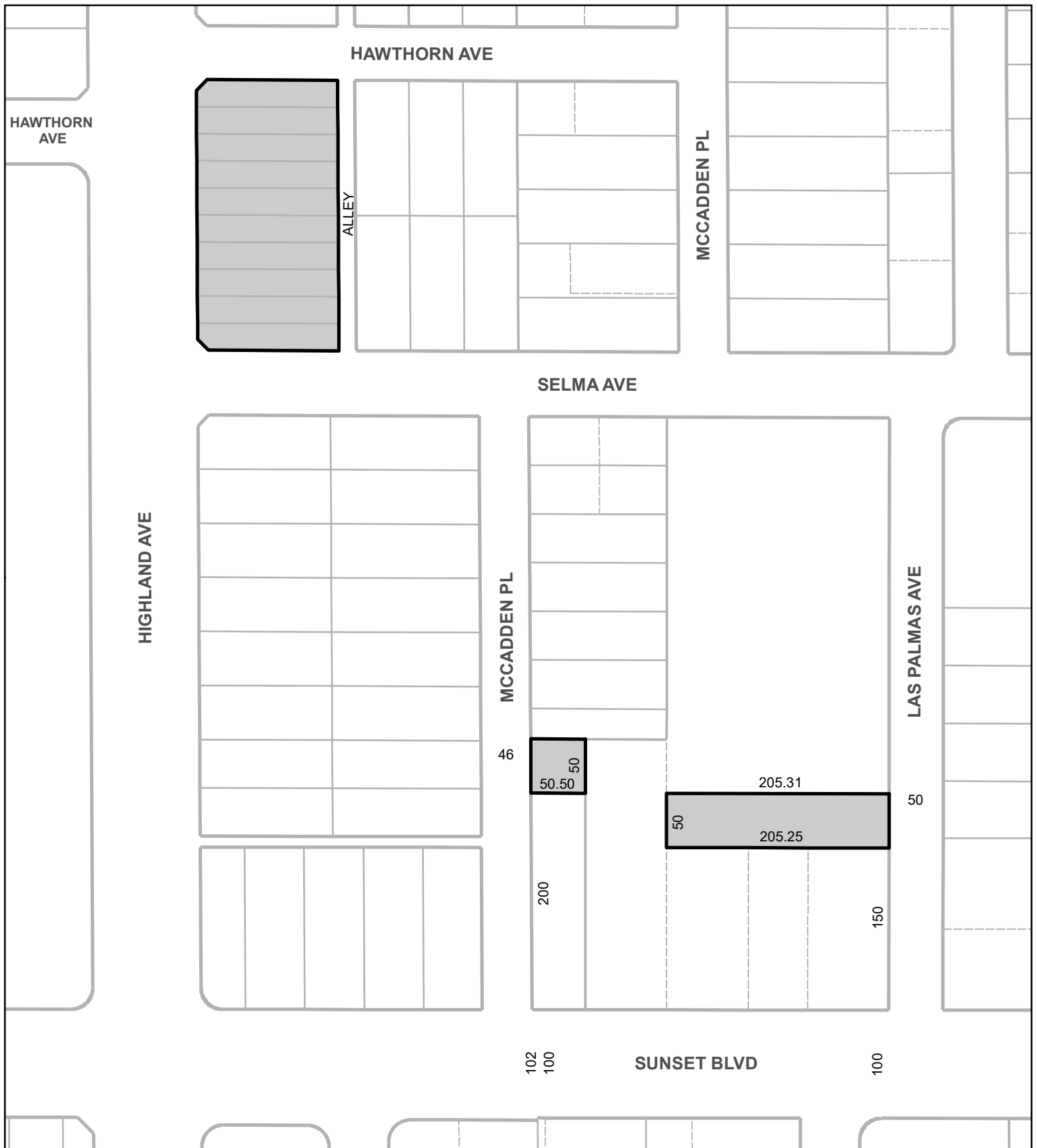
C.M. 148-5A185	CPC-2016-1450-CPU
----------------	-------------------

LH/cf

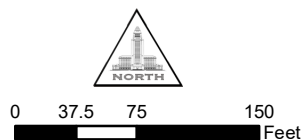
HOLLYWOOD CPU, SA 4:1F

021021





C2-2D-SN-CPIO

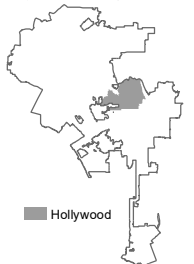



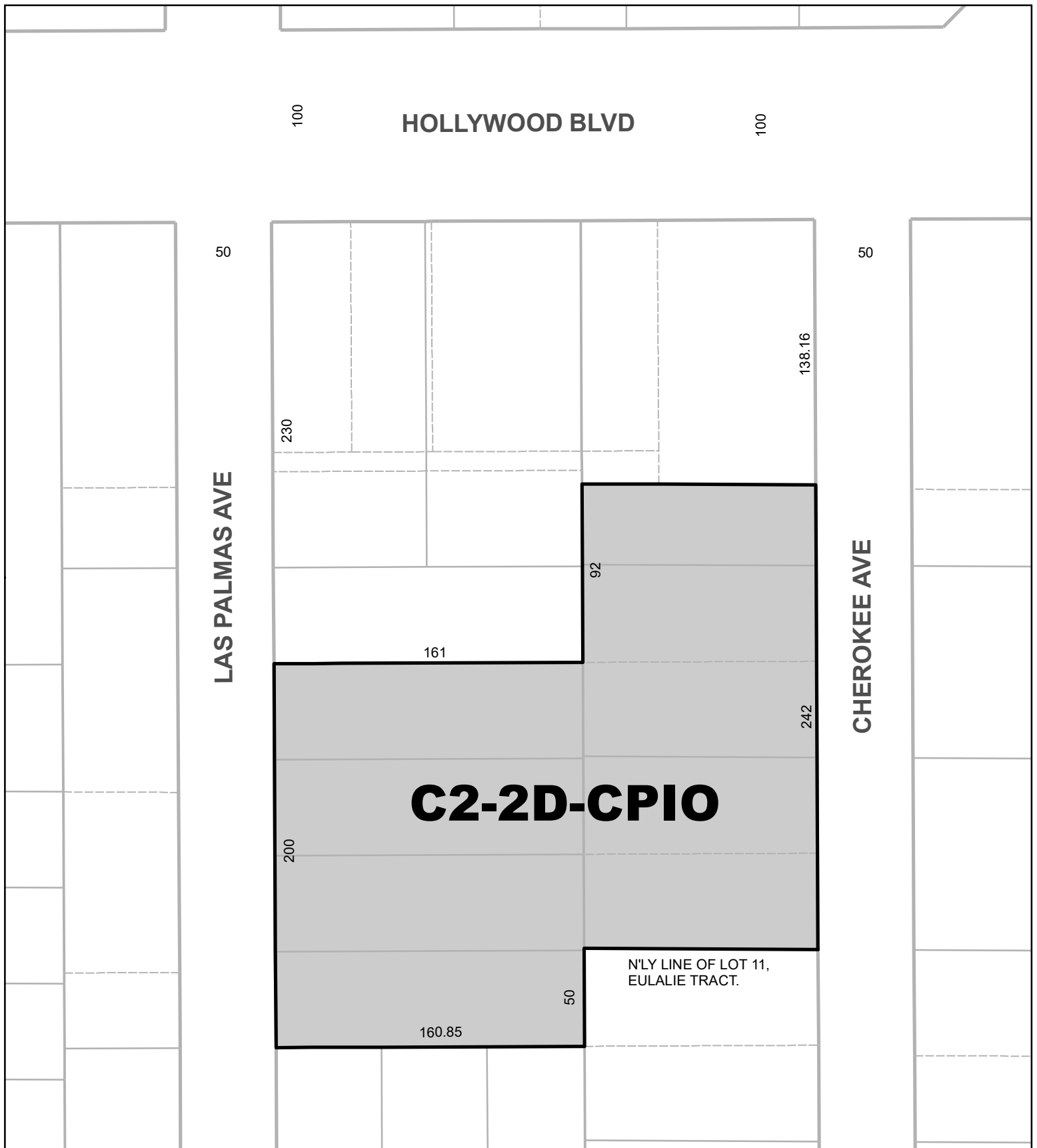
C.M. 147A185 148-5A185	CPC-2016-1450-CPU
------------------------	-------------------

LH/cf

HOLLYWOOD CPU, SA 4:1G

021021



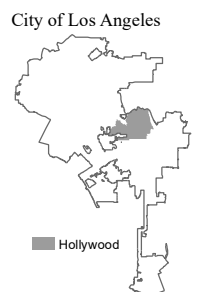


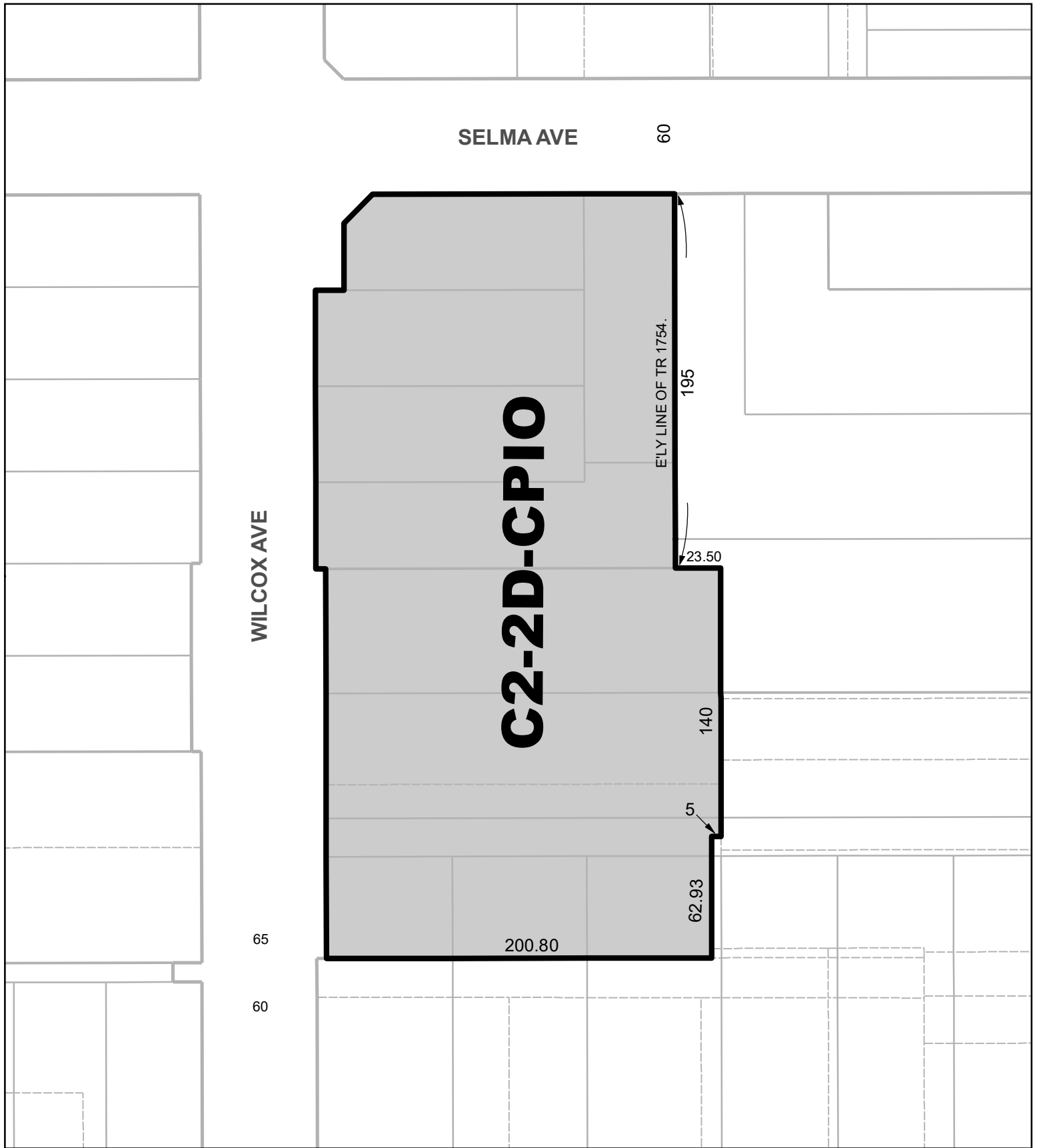
C.M. 148-5A185	CPC-2016-1450-CPU
----------------	-------------------

LH/cf

HOLLYWOOD CPU, SA 4:1H

021021





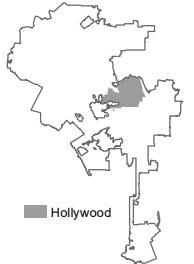
C.M. 147A187 148-5A187	CPC-2016-1450-CPU
------------------------	-------------------

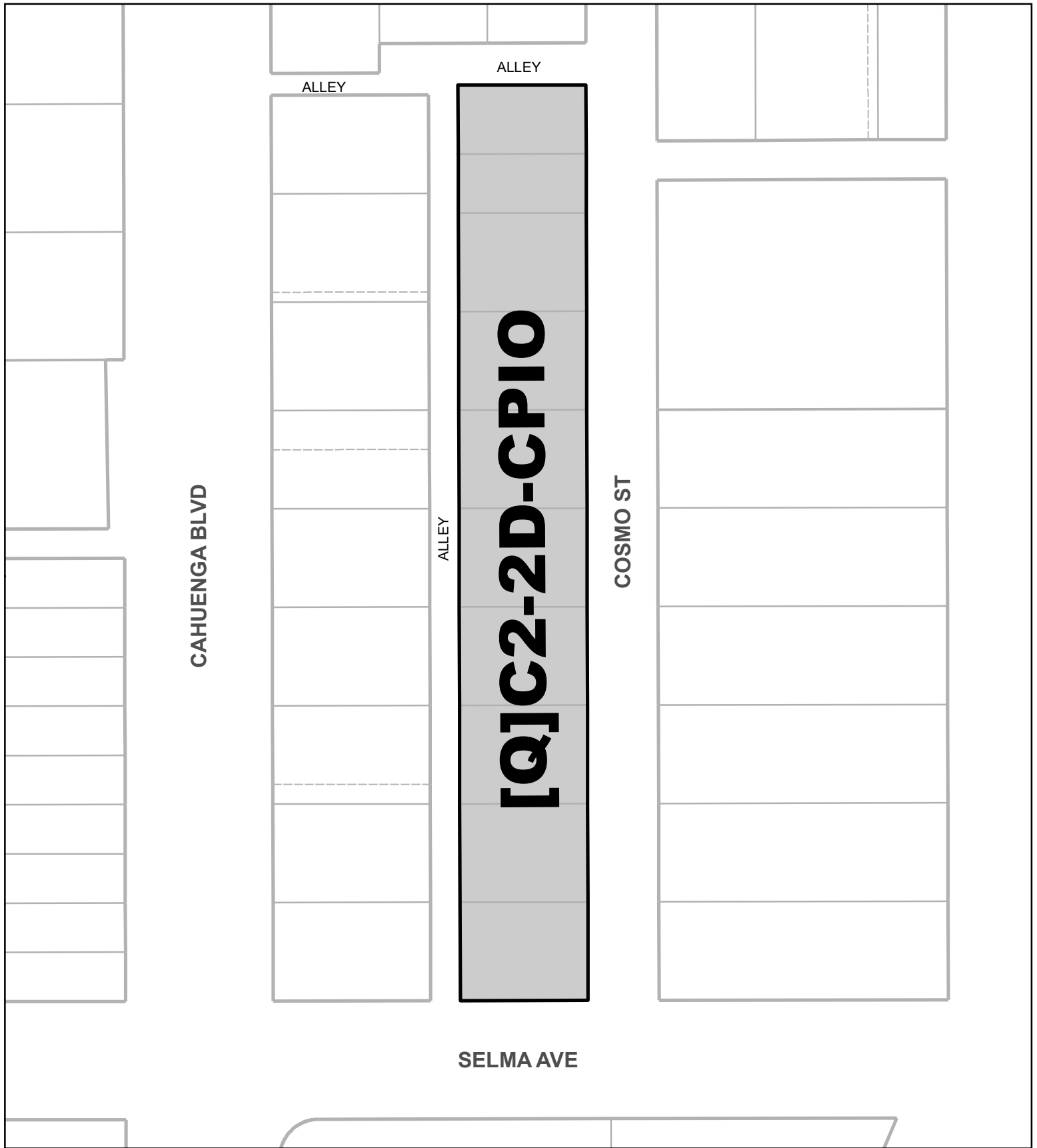
LH/cf

HOLLYWOOD CPU, SA 4:2

021021

City of Los Angeles





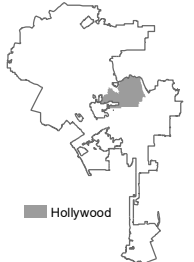
C.M. 148-5A187	CPC-2016-1450-CPU
----------------	-------------------

LH/cf

HOLLYWOOD CPU, SA 4:2C

021021


City of Los Angeles



Hollywood



[Q]C2-2D-SN-CPIO

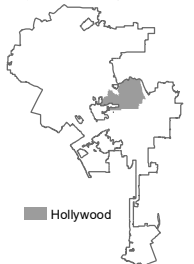


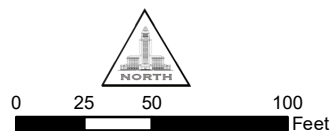
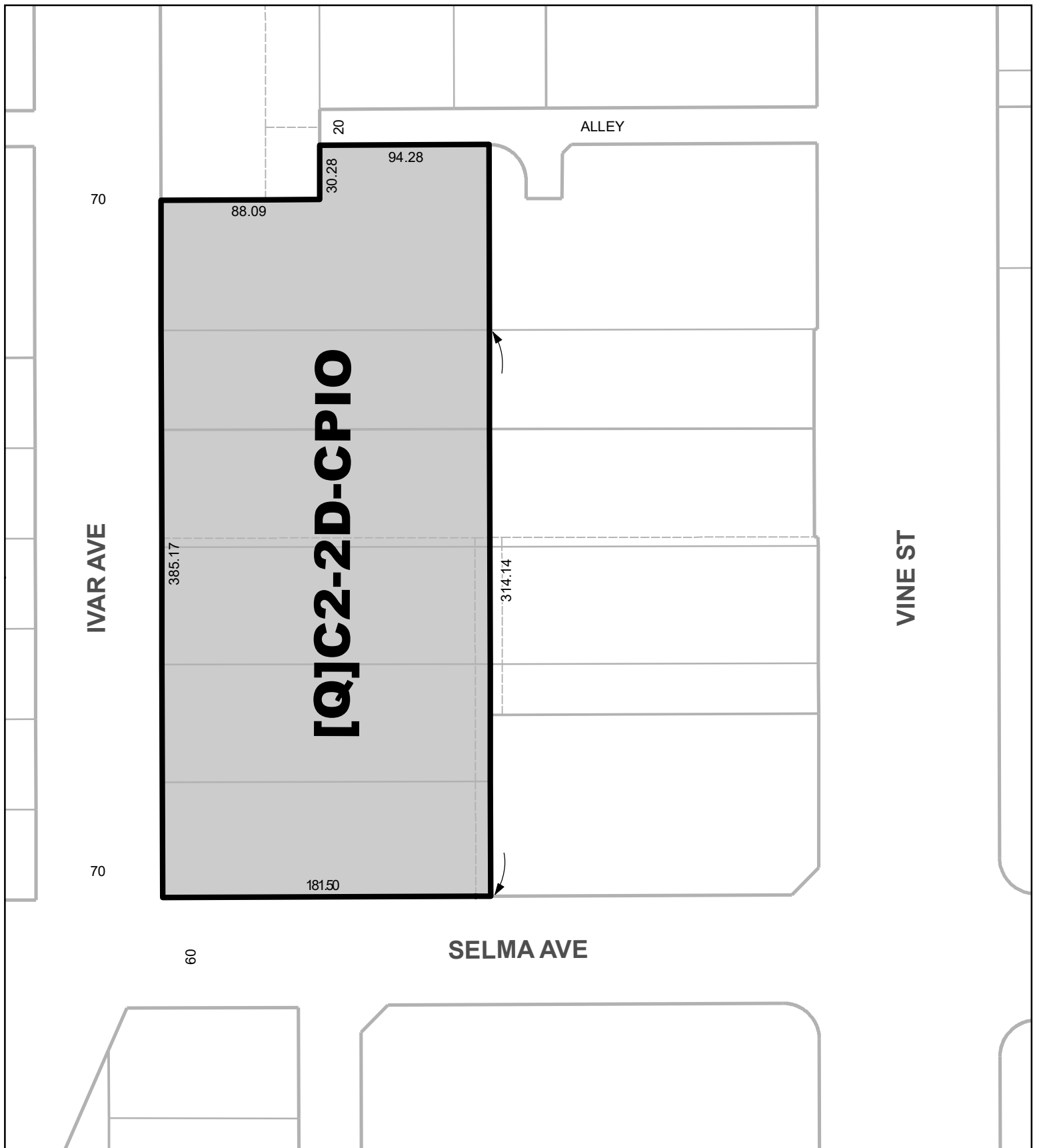
C.M. 148-5A187 150A187 148-5A189 150A189	CPC-2016-1450-CPU
---	-------------------

LH/CF

HOLLYWOOD CPU, SA 4:3

021021



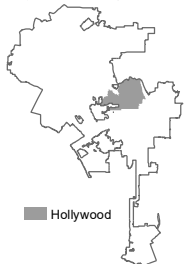


C.M. 148-5A187	CPC-2016-1450-CPU
----------------	-------------------


LH/cf


HOLLYWOOD CPU, SA 4:3A

021021





 **[Q]C2-2D-CPIO**

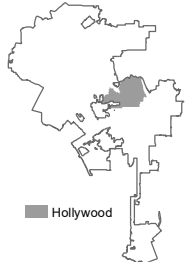


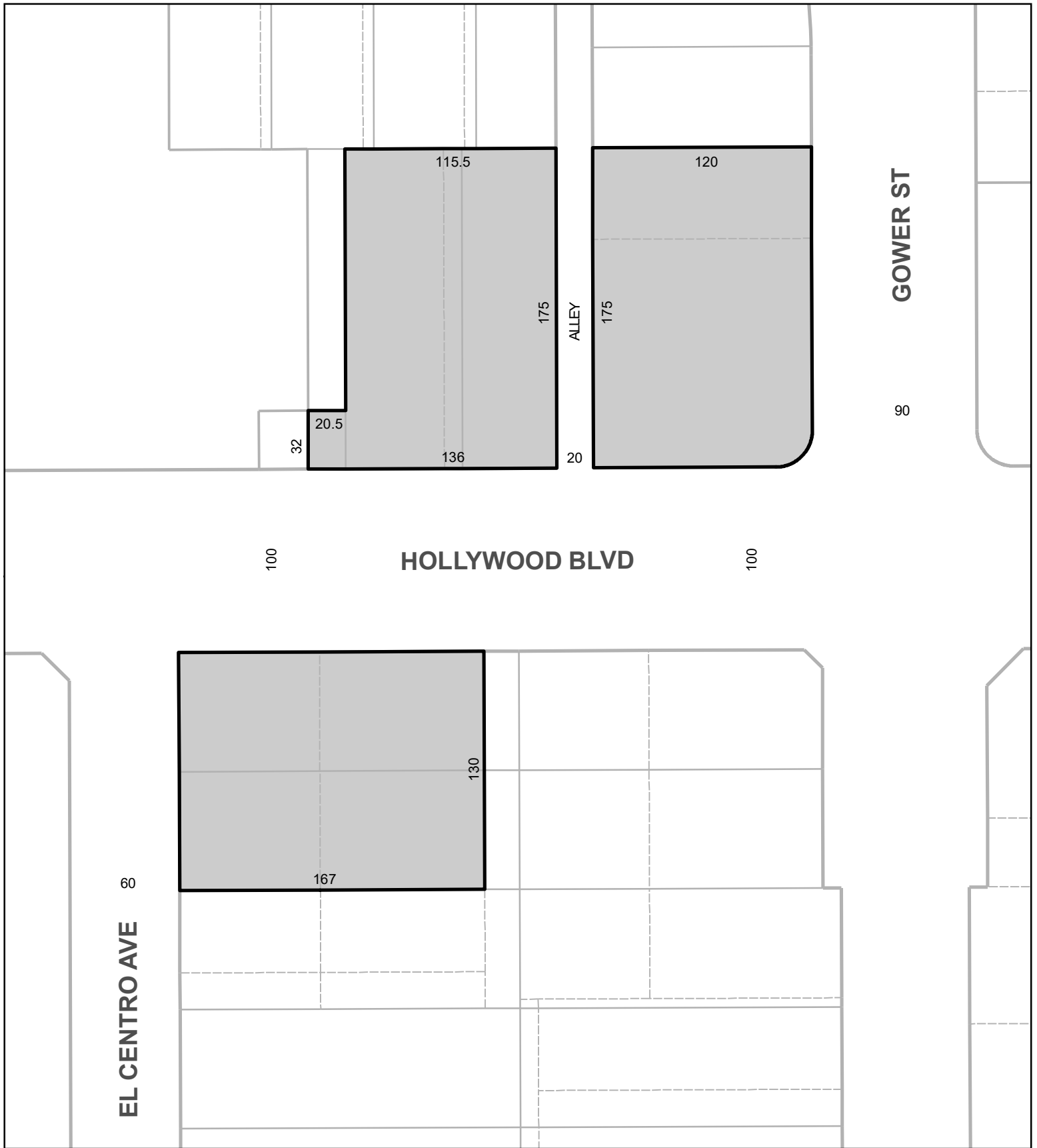
C.M. 148-5A189	CPC-2016-1450-CPU
----------------	-------------------

LH/cf


HOLLYWOOD CPU, SA 4:4

021021





 **[Q]C2-2D-SN-CPIO**

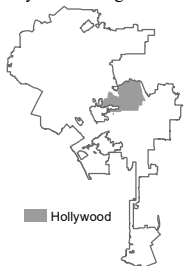


C.M. 148-5A189	CPC-2016-1450-CPU
----------------	-------------------

LH/cf


HOLLYWOOD CPU, SA 4:4A

060321





[Q]C2-2D-SN-CPIO



Data Sources: Department of City Planning, Bureau of Engineering

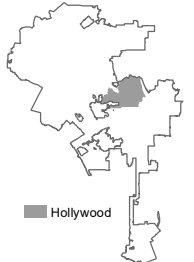
C.M. 147A187 148-5A187	CPC-2016-1450-CPU
------------------------	-------------------

LH/cf

HOLLYWOOD CPU, SA 4:5

021021

City of Los Angeles



Hollywood



[Q]C2-2D-CPIO

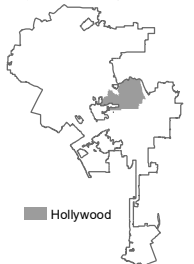


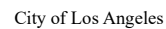
C.M. 147A187 148-5A187	CPC-2016-1450-CPU
------------------------	-------------------

LH/cf

HOLLYWOOD CPU, SA 4:5A

021021

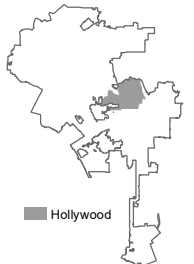


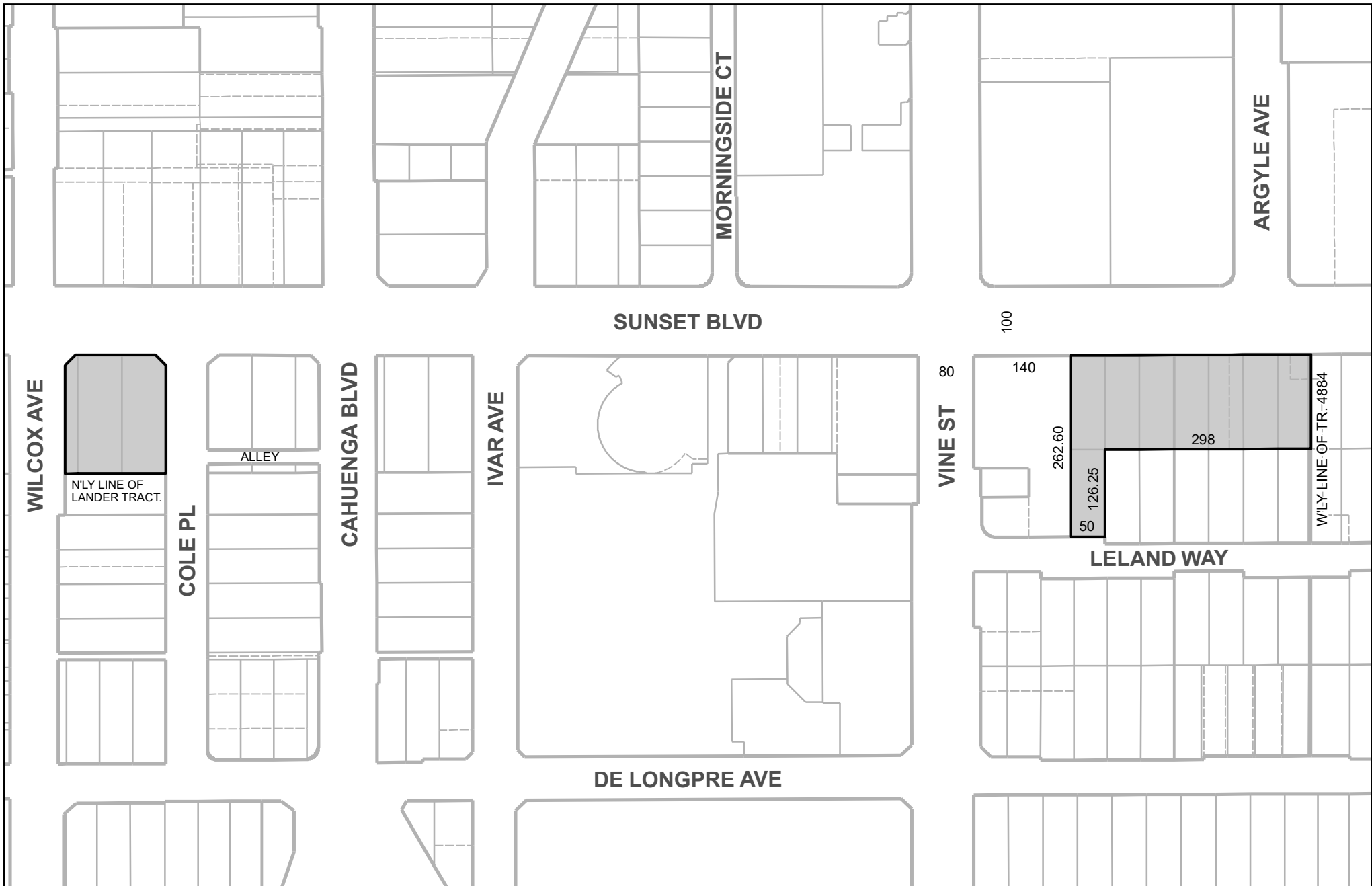


021021

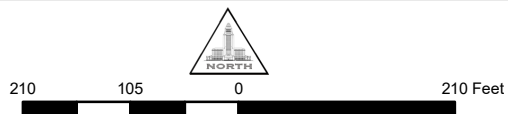


 **[Q]C2-2D-SN-CPIO**





 **[Q]C2-2D-SN-CPIO**

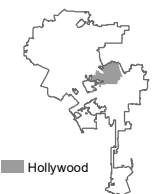


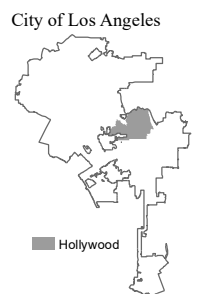

C.M. 147 A 187 147 A 189	CPC-2016-1450-CPU
--------------------------	-------------------

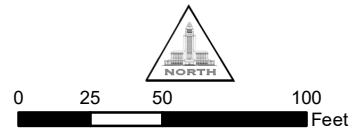
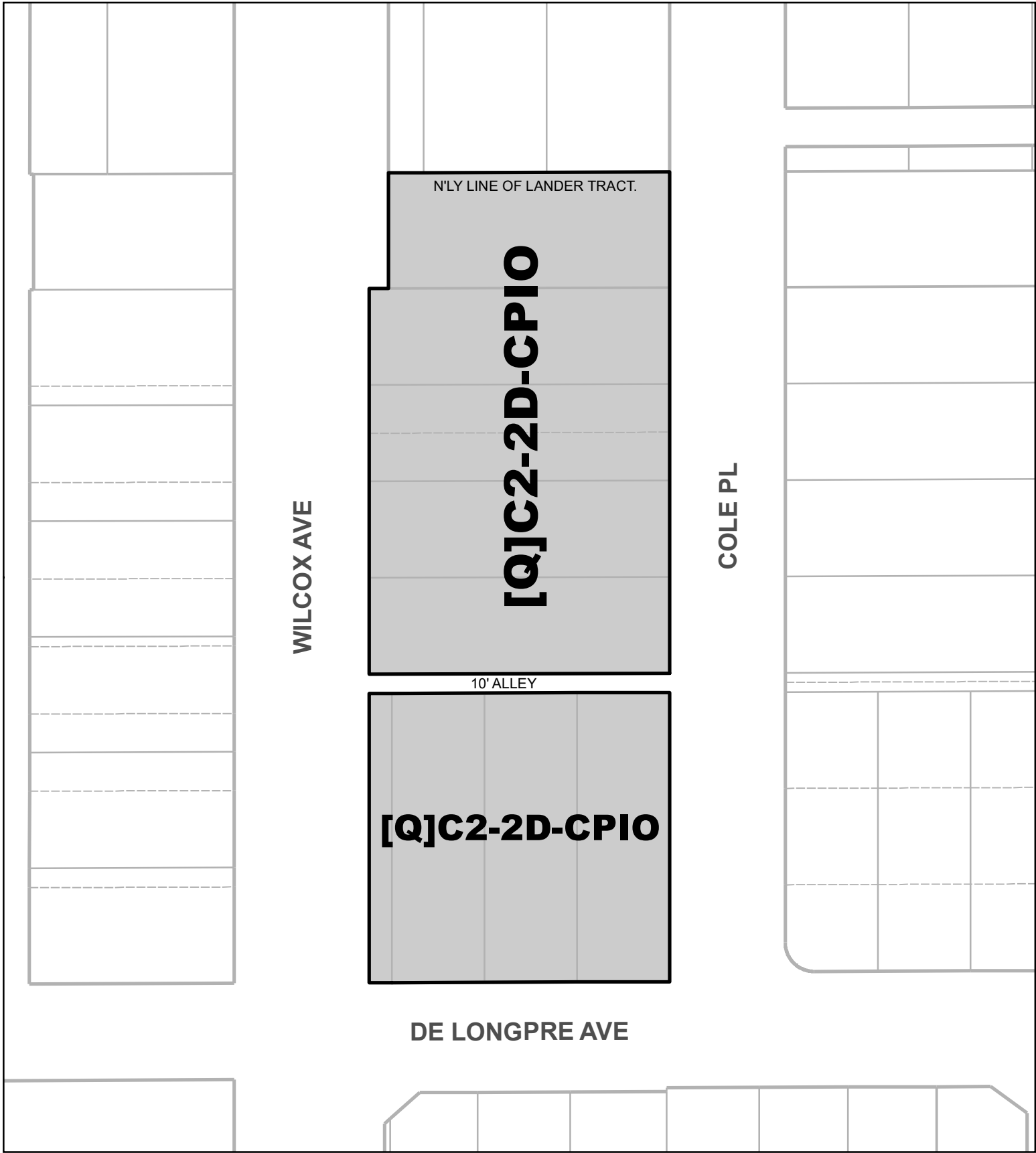
LH/cf

HOLLYWOOD CPU, SA 4:5D

021021





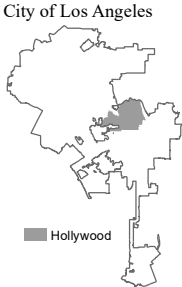


C.M. 147A187	CPC-2016-1450-CPU
--------------	-------------------

LH/cf

HOLLYWOOD CPU, SA 4:5L

021021



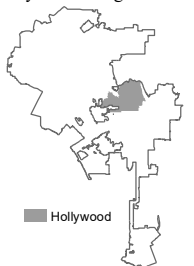


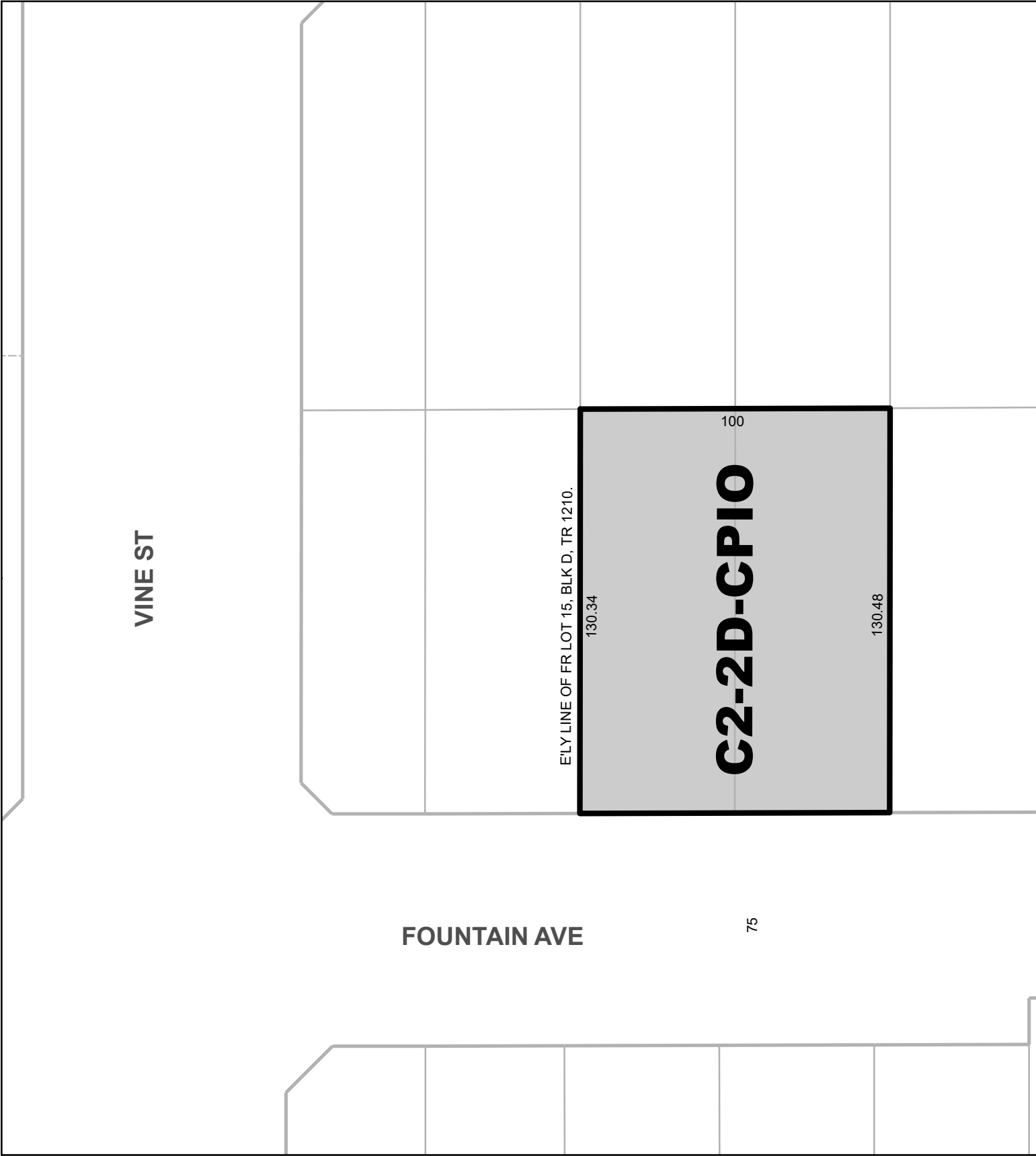
C.M. 144 B 185 147 A 187 144 B 189 147 A 189	CPC-2016-1450-CPU
---	-------------------


LH/cf

HOLLYWOOD CPU, SA 4:6

021021







0

25

50

100

Feet

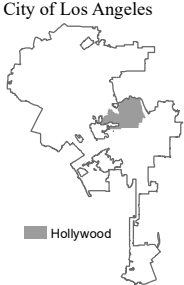
C.M. 144B189

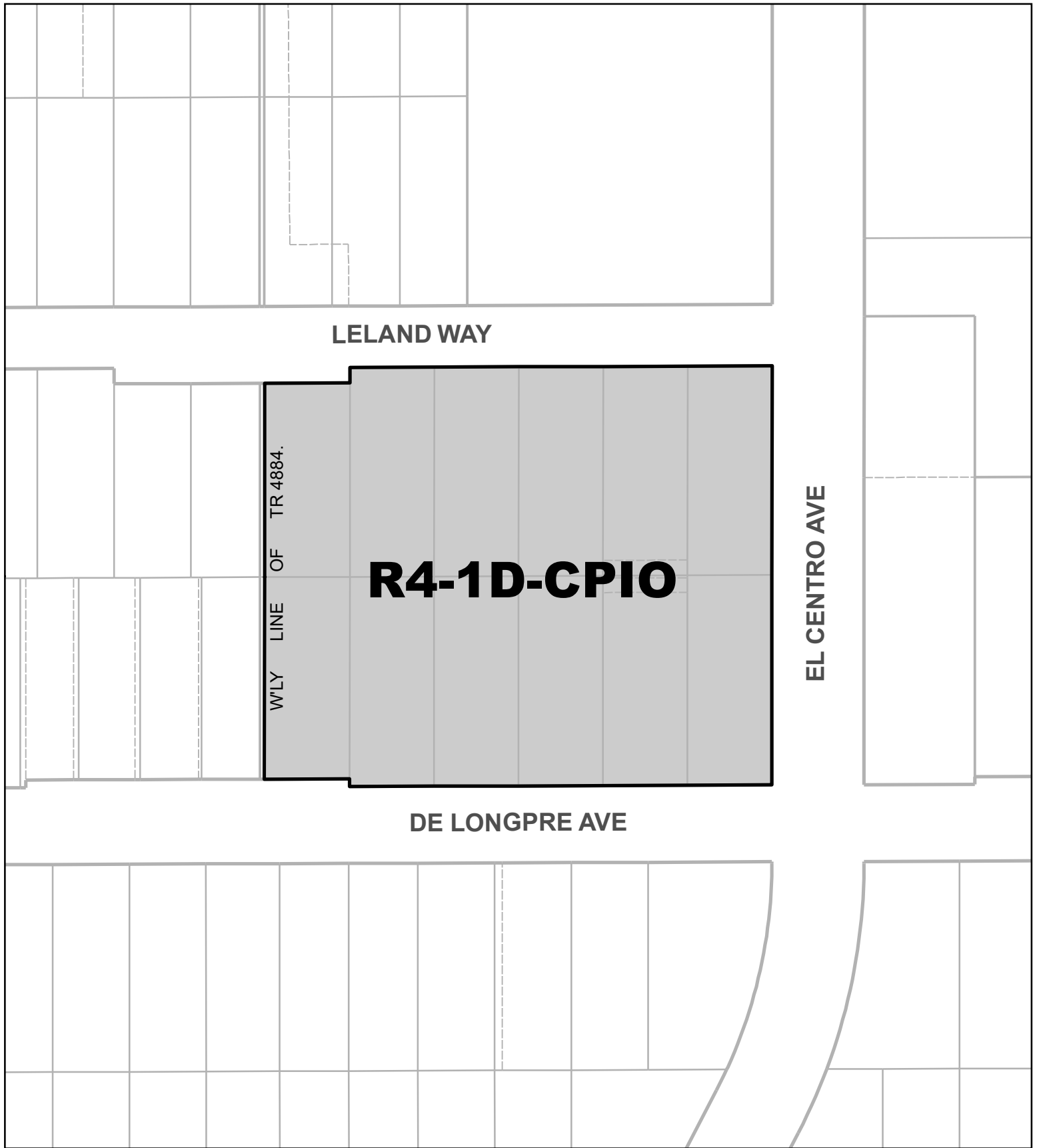
CPC-2016-1450-CPU

LH/*cf*

HOLLYWOOD CPU, SA 4:6B

021021



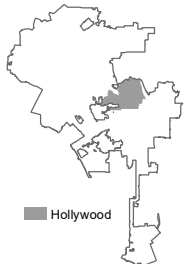


C.M. 147A189	CPC-2016-1450-CPU
--------------	-------------------

LH/cf

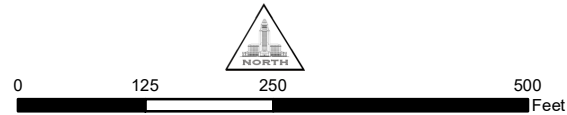
HOLLYWOOD CPU, SA 4:7

022421





[Q]C2-2D-SN-CPIO



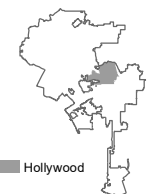
C.M. 148-5 A 189, 148-5 A 191

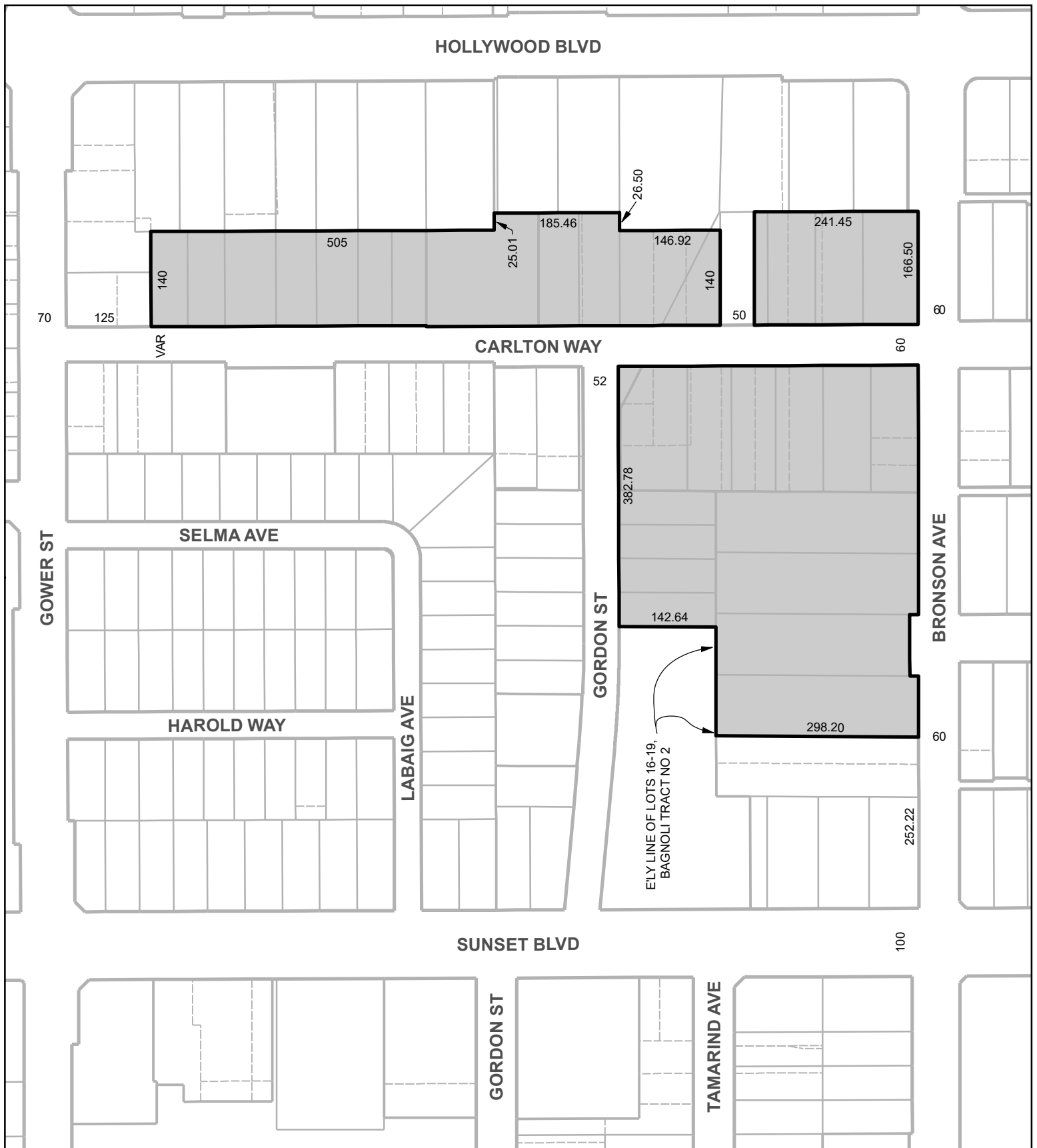
CPC-2016-1450-CPU

LH/Cf

HOLLYWOOD CPU, SA 5

021021





[Q]R4-1VL-CPIO

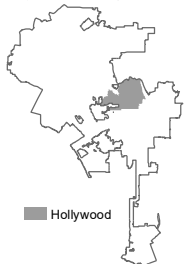


C.M.	147 A 189	148-5 A189	CPC-2016-1450-CPU
	147 A 191	148-5 A 191	

LH/cf

HOLLYWOOD CPU, SA 5:1

021121





 **[Q]R4-1VL-CPIO**



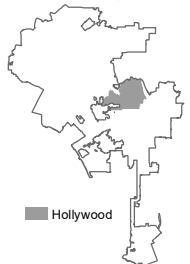
0 90 180 360 Feet

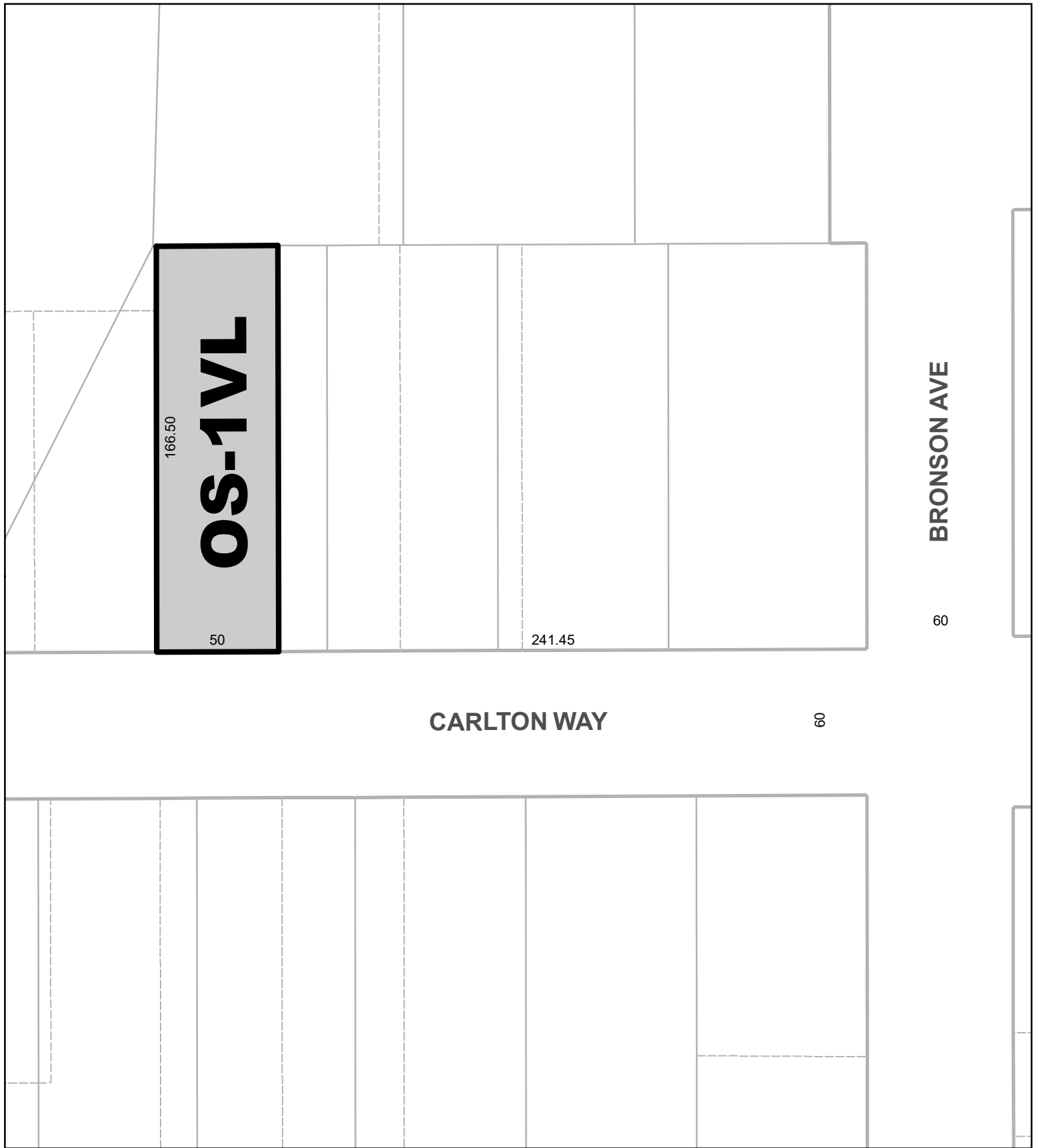
C.M.	147A189	148-5A189	CPC-2016-1450-CPU
	147A191	148-5A191	

LH/cf

HOLLYWOOD CPU, SA 5:1A

021121





CARLTON WAY

BRONSON AVE

60

60



0 12.5 25 50 Feet

C.M. 148-5A191

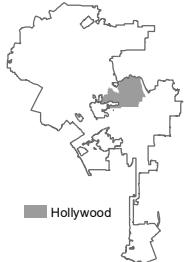
CPC-2016-1450-CPU

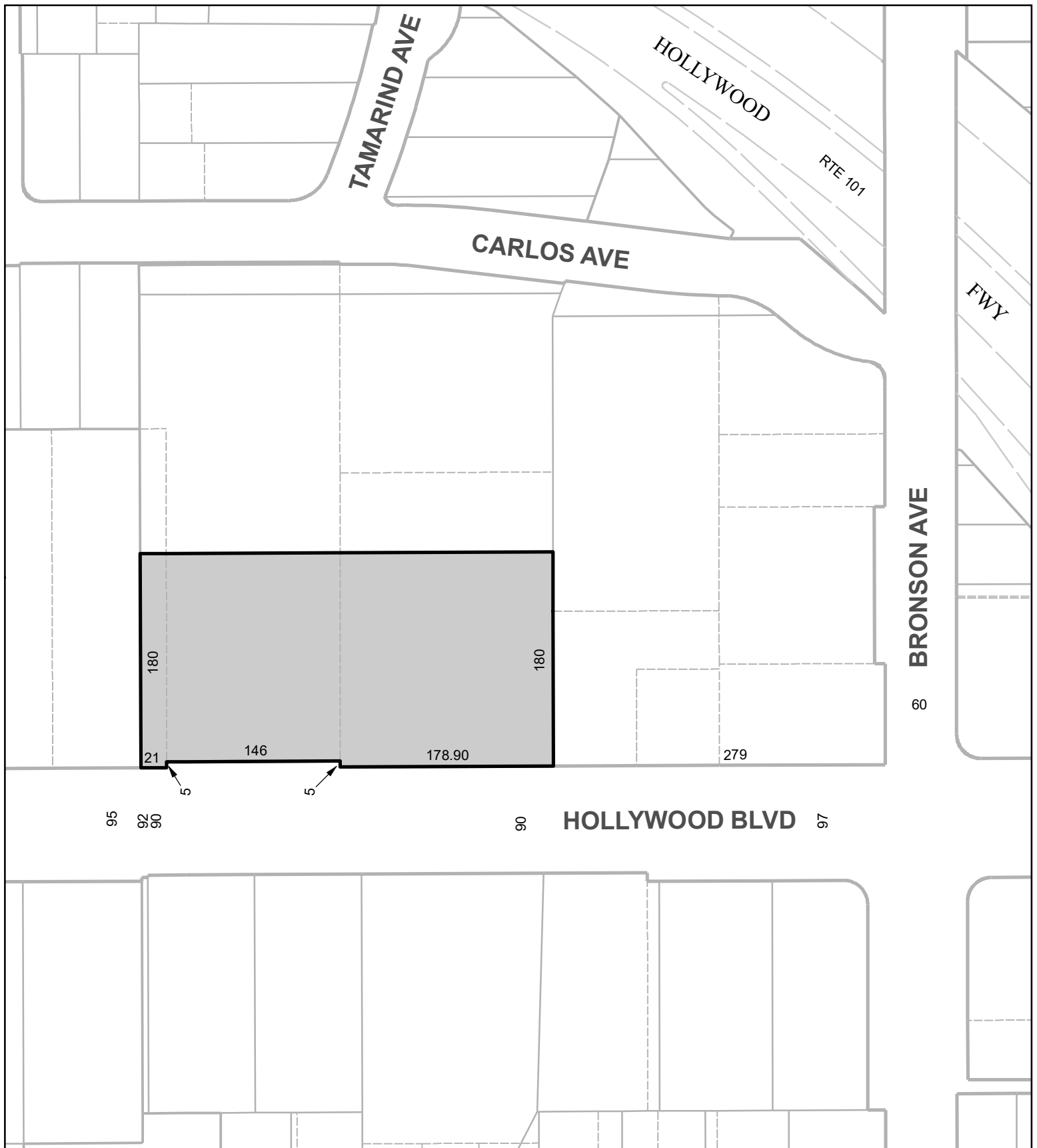
LH/Cf

HOLLYWOOD CPU, SA 5:1B


021621

City of Los Angeles





[Q]C2-2D-SN-CPIO

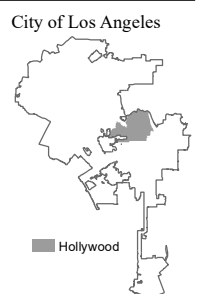


C.M. 148-5A189 148-5A191	CPC-2016-1450-CPU
--------------------------	-------------------

LH/cf

HOLLYWOOD CPU, SA 5:3

021021



LABAIG AVE

TAMARIND AVE

CARLOS AVE

SE'LY CORNER OF
LOT 34, TR 2058.

21

WLY LINE OF BROKAW TRACT.

105

[Q]C2-2D-CPIO



0 25 50 100
Feet

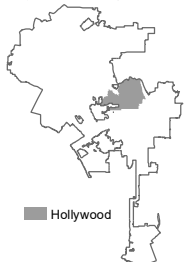
C.M. 148-5A189

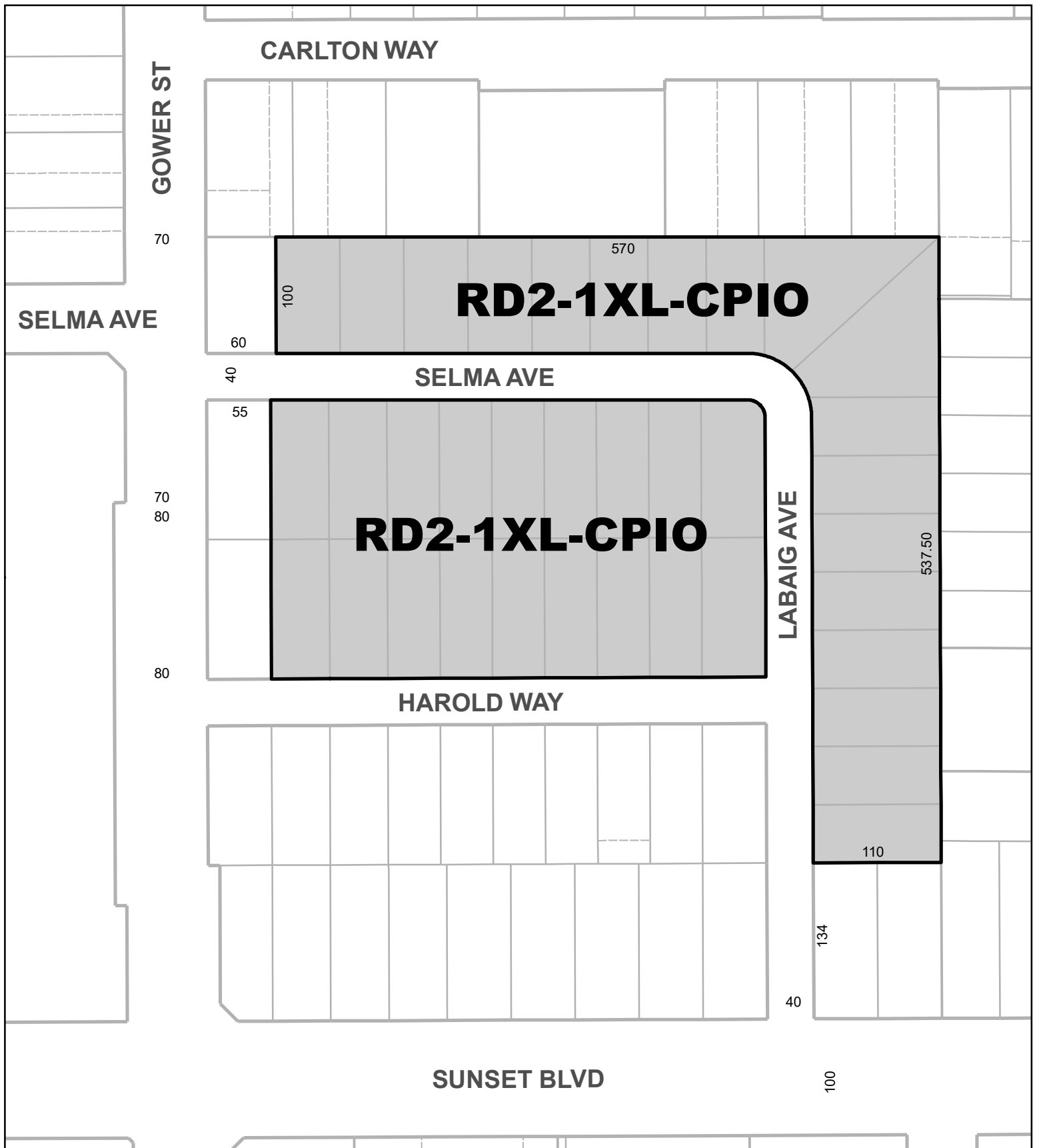
CPC-2016-1450-CPU

LH/cf

HOLLYWOOD CPU, SA 5:3B

021021





0 37.5 75 150 Feet

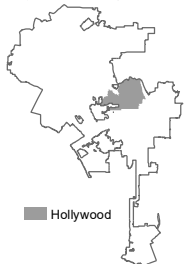
C.M. 148-5 A 189, 147A189	CPC-2016-1450-CPU
---------------------------	-------------------

LH/Cf

HOLLYWOOD CPU, SA 6

021121

City of Los Angeles



Hollywood



[Q]C2-2D-SN-CPIO



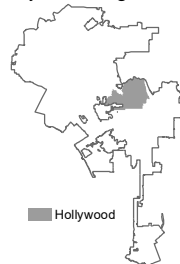
C.M. 147A189 147A191	CPC-2016-1450-CPU
----------------------	-------------------


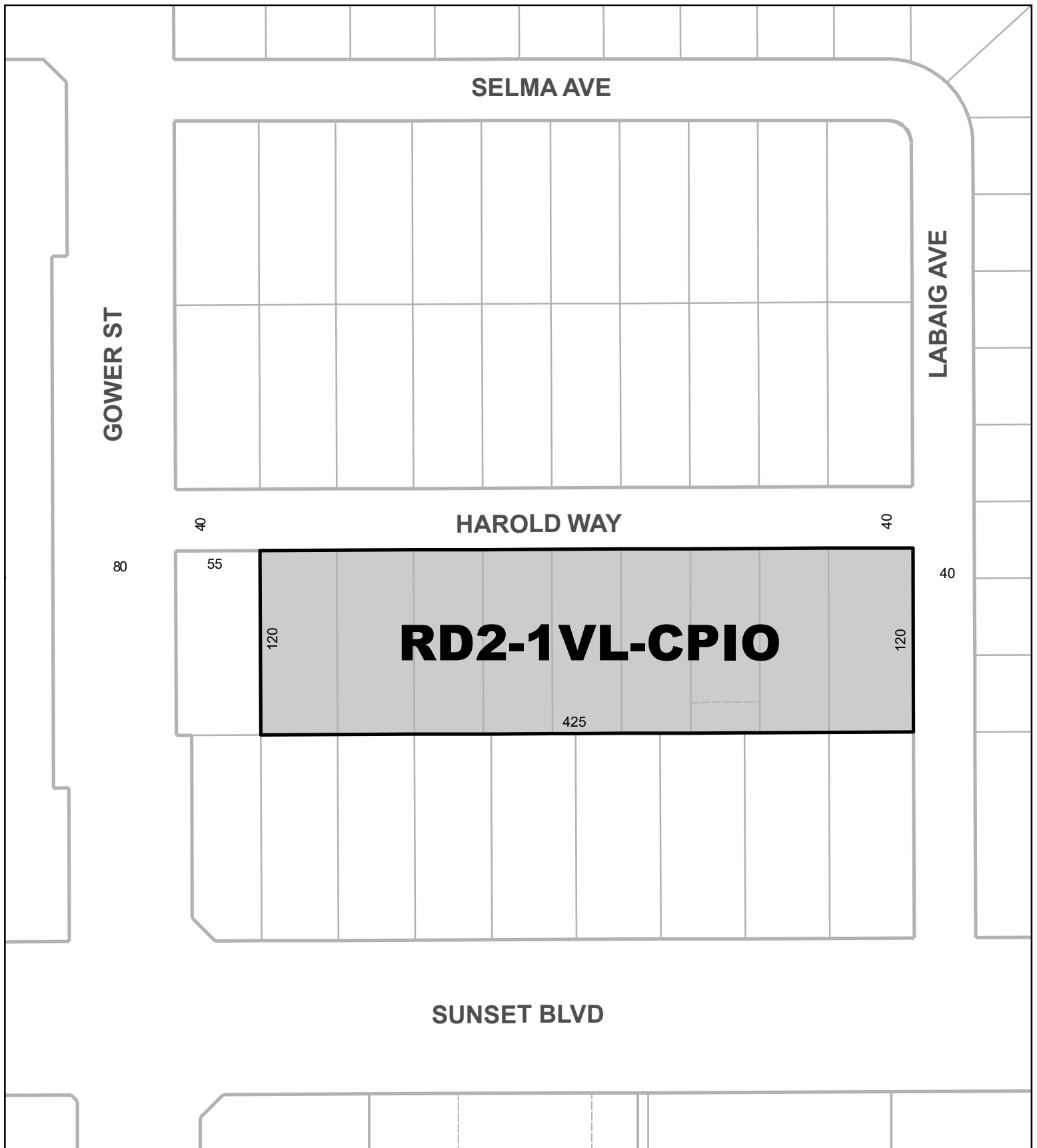
LHICf

HOLLYWOOD CPU, SA 6:1

021021

City of Los Angeles



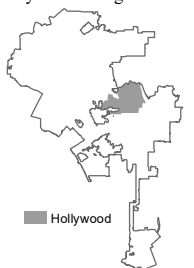


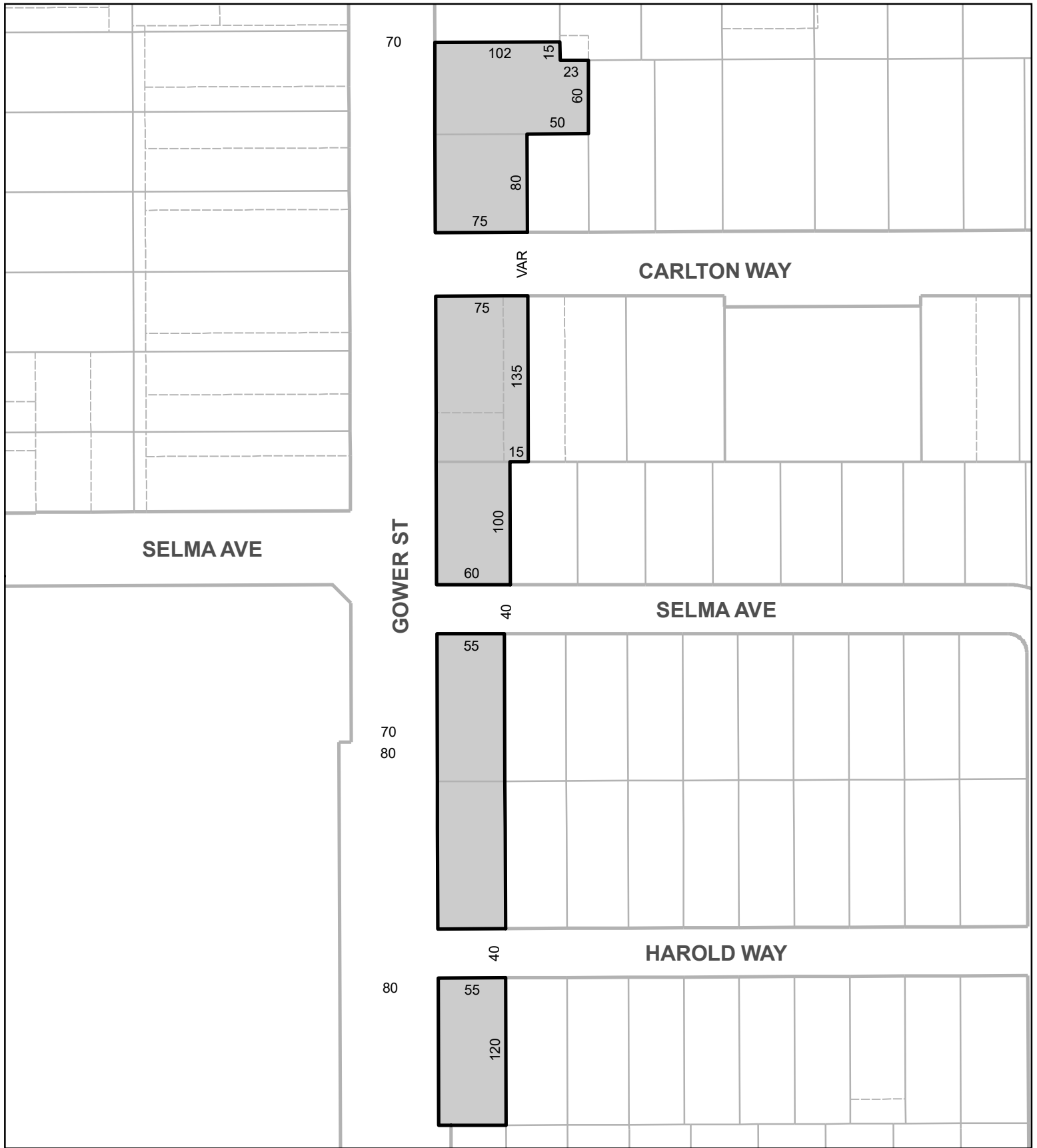
C.M. 147A189	CPC-2016-1450-CPU
--------------	-------------------

LH/cf

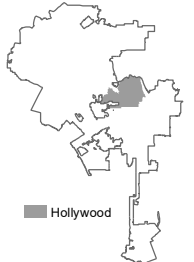
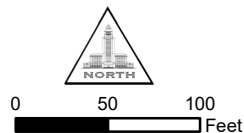
HOLLYWOOD CPU, SA 6:1A

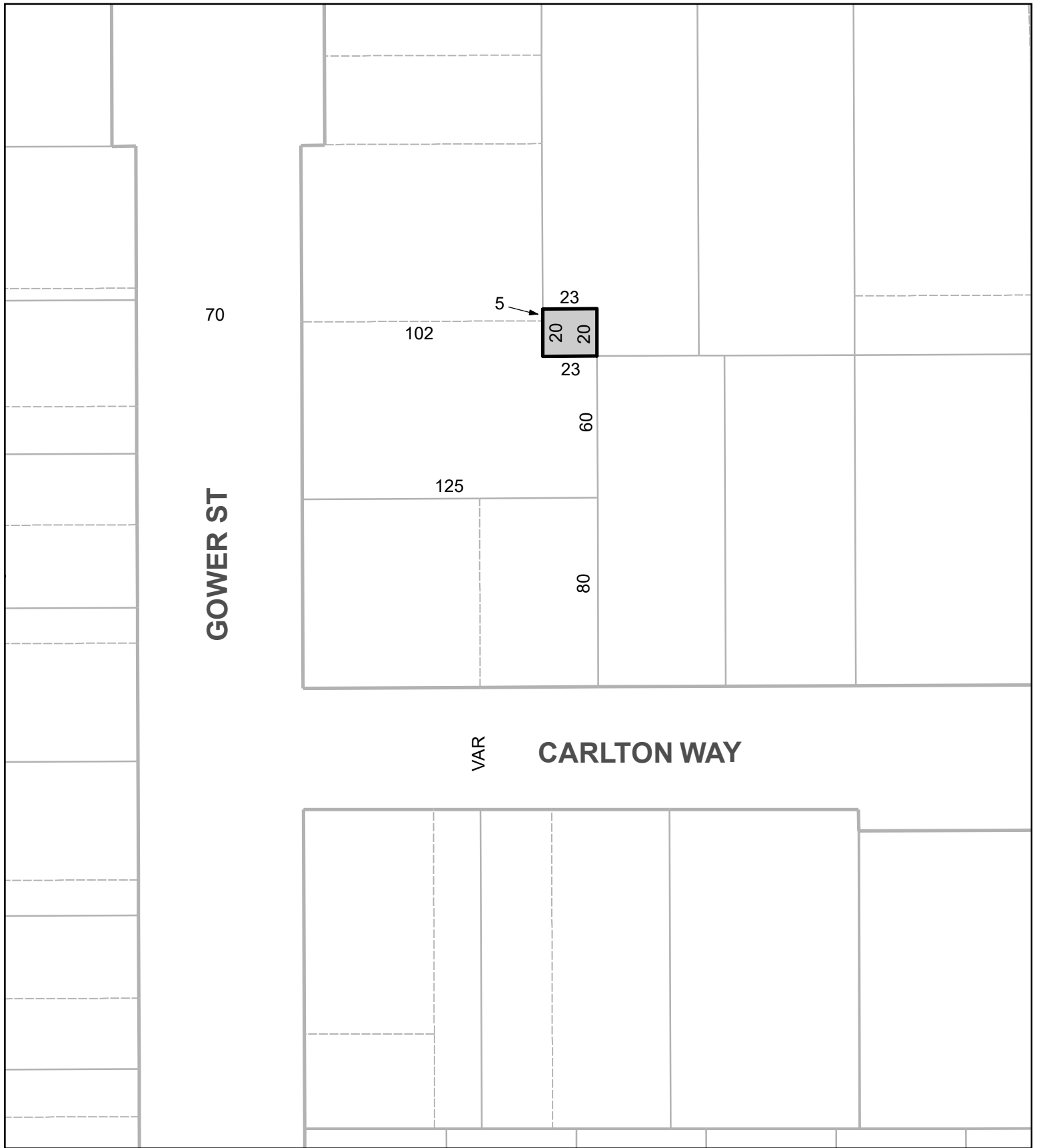
021121



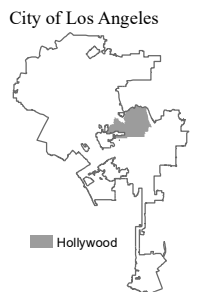
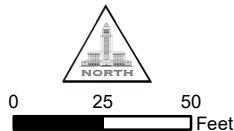


 **C4-1XL-CPIO**






C4-1XL-SN-CPIO





 **[Q]C2-2D-SN-CPIO**

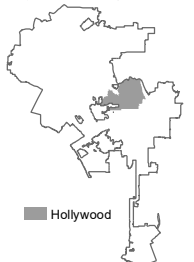



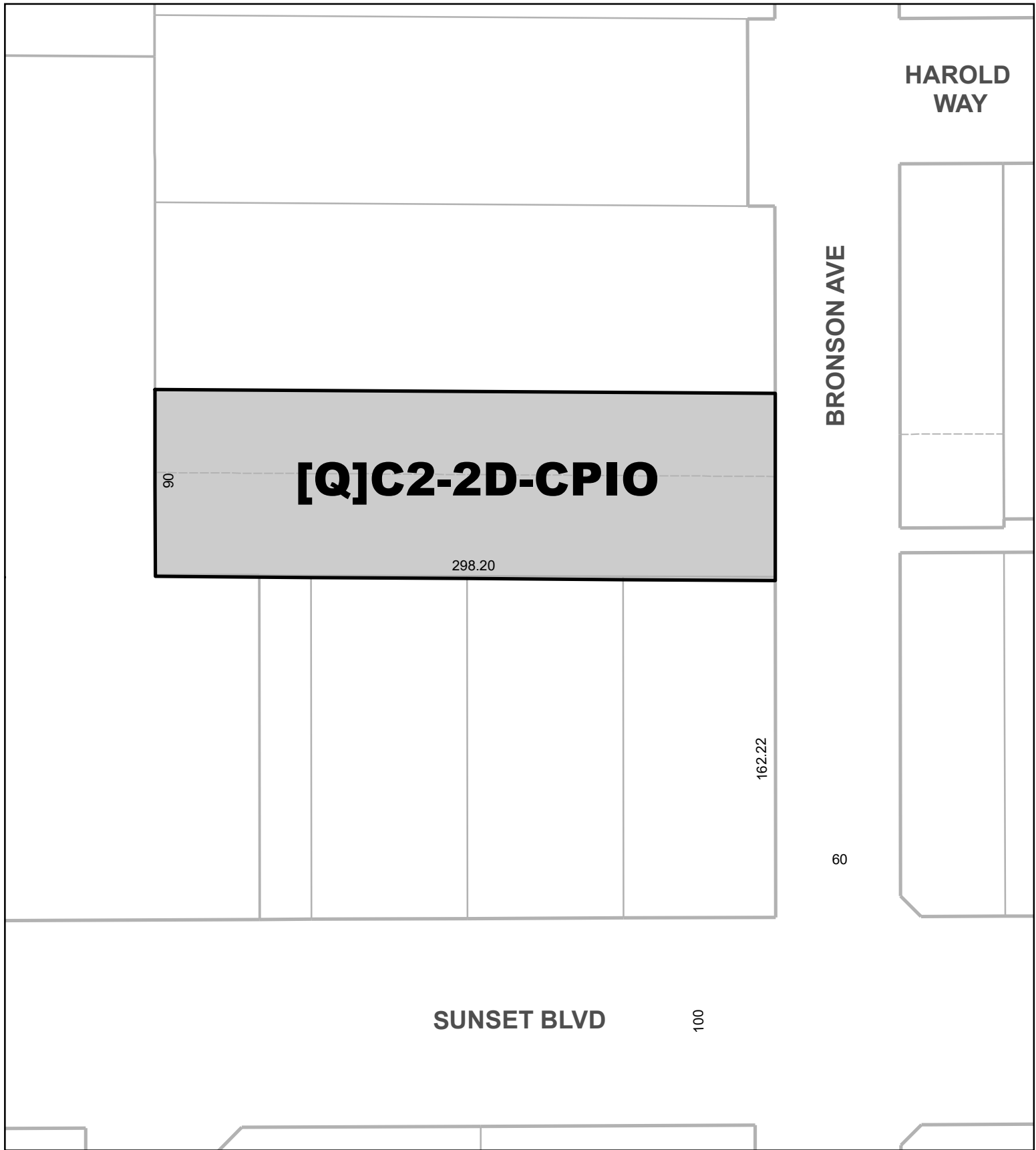
C.M. 147 A 191	CPC-2016-1450-CPU
----------------	-------------------

LH/cf

HOLLYWOOD CPU, SA 6:2

021121



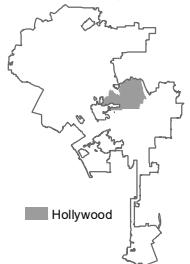


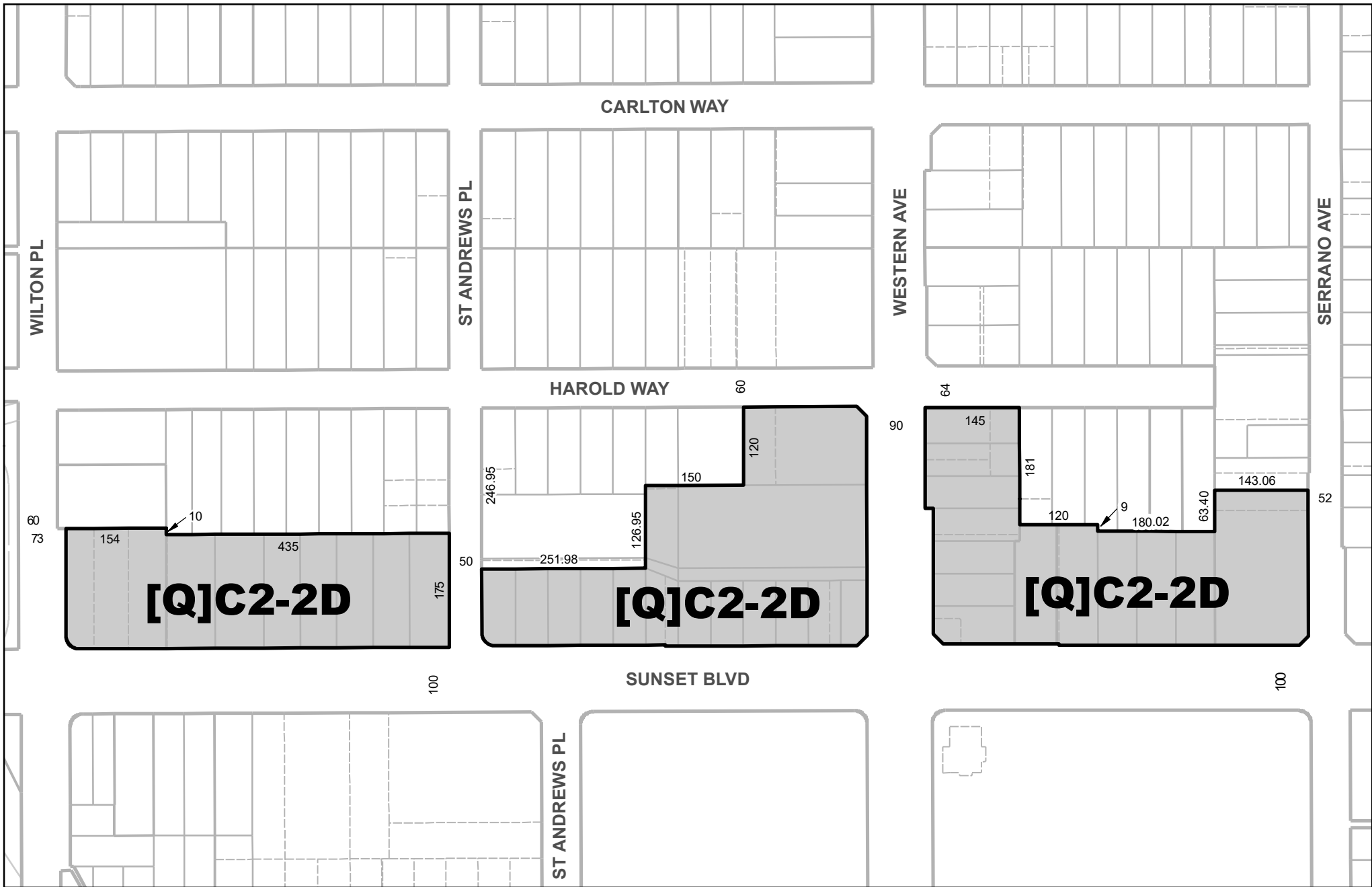
C.M. 147A191	CPC-2016-1450-CPU
--------------	-------------------

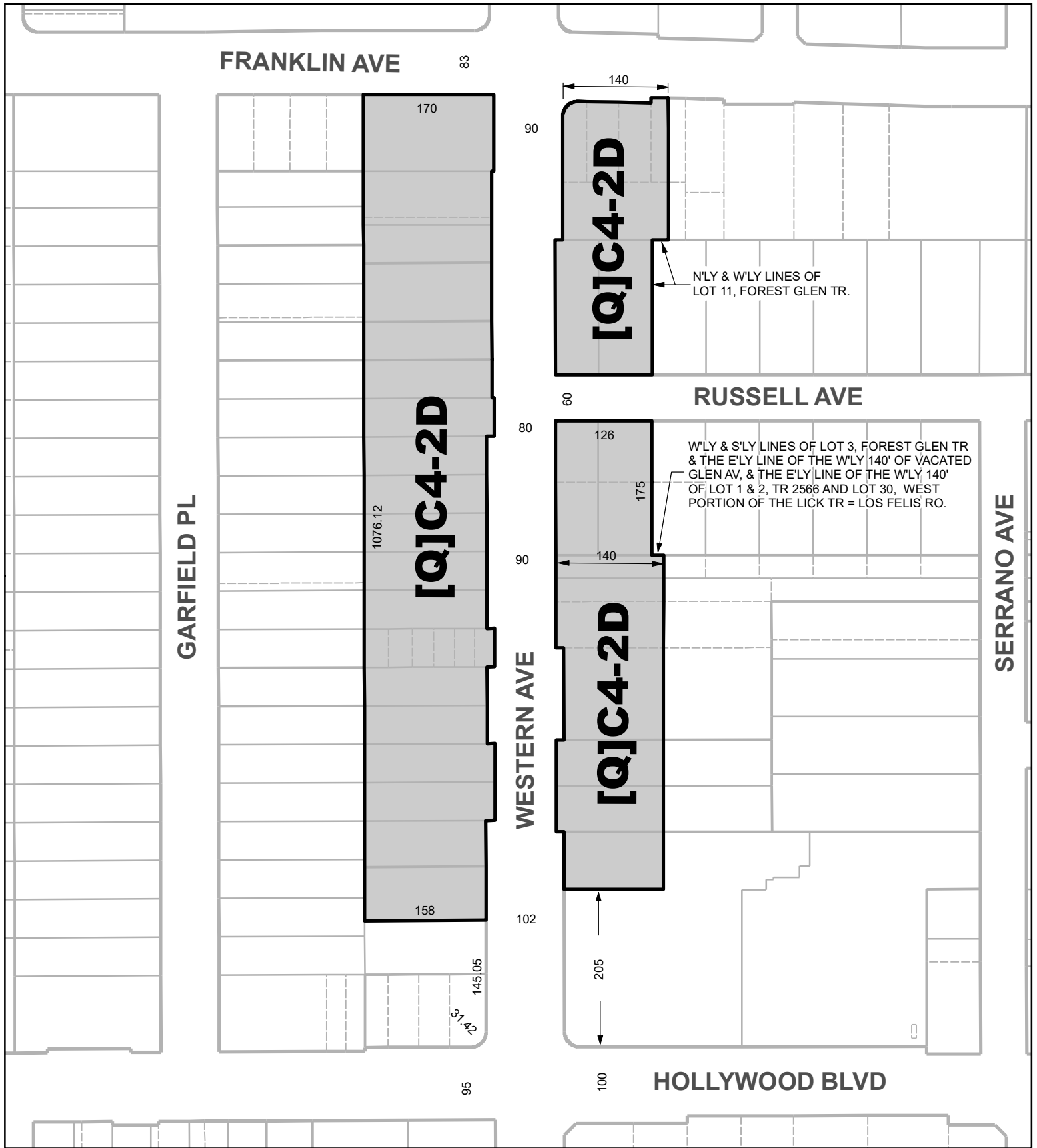
LH/cf

HOLLYWOOD CPU, SA 6:4

022421





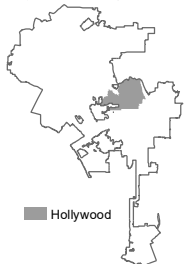


C.M. 148-5A193 150A193	CPC-2016-1450-CPU
------------------------	-------------------

LH/cf

HOLLYWOOD CPU, SA 8

021721





 **[Q]C2-2D**

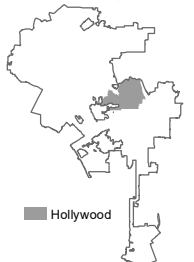


C.M. 148-5A193 148-5A195	CPC-2016-1450-CPU
--------------------------	-------------------

LH/cf


HOLLYWOOD CPU, SA 9

021821





[Q]R4-2

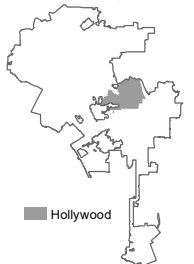


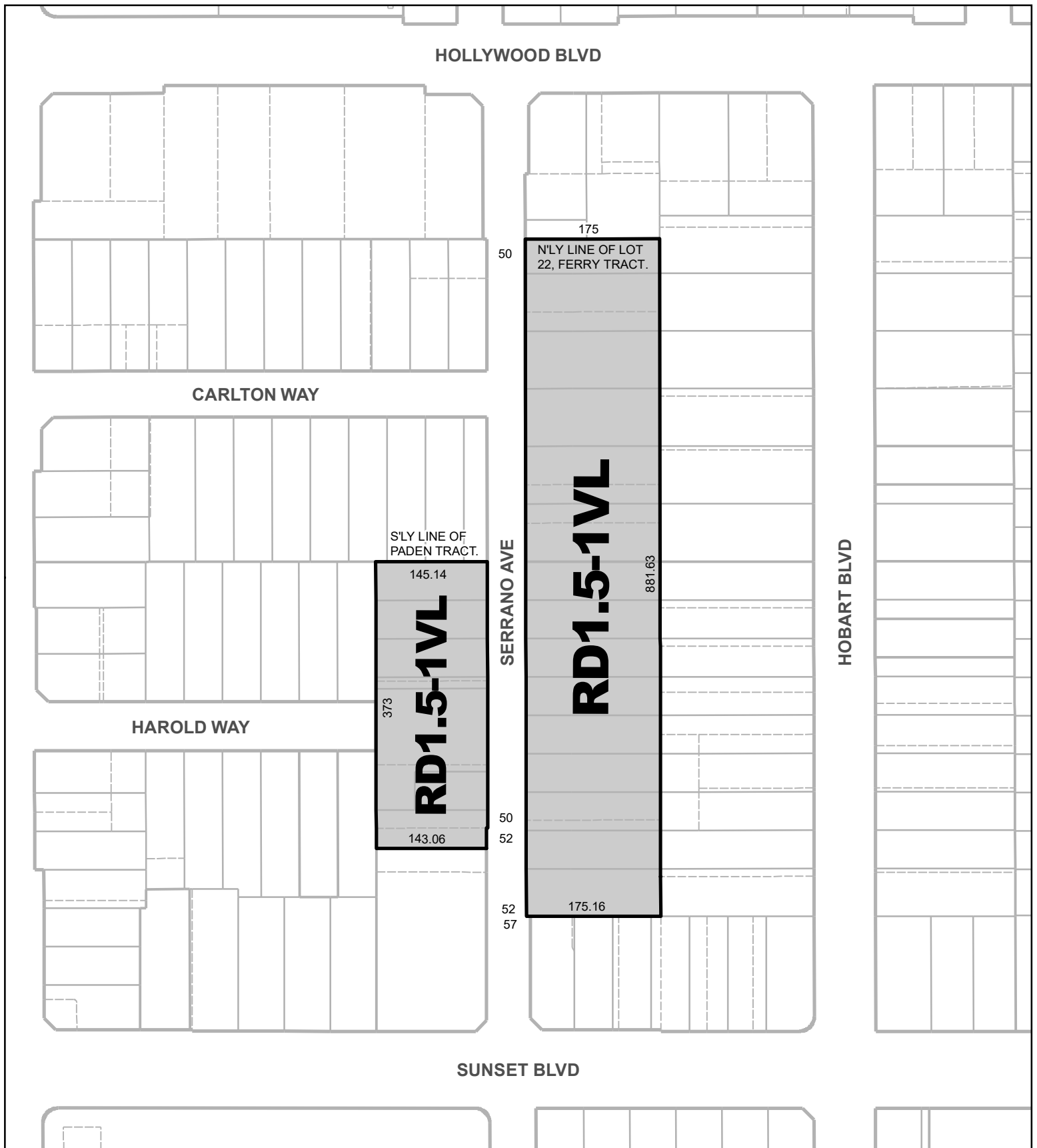
C.M. 147A193 148-5A193	CPC-2016-1450-CPU
------------------------	-------------------

LH/cf

HOLLYWOOD CPU, SA 9:1

060121





HOLLYWOOD BLVD

CARLTON WAY

HAROLD WAY

SUNSET BLVD

SERRANO AVE

HOBART BLVD

175
N'LY LINE OF LOT
22, FERRY TRACT.

S'LY LINE OF
PADEN TRACT.

RD1.5-1VL

RD1.5-1VL

0 70 140 280 Feet



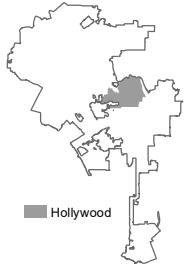
C.M. 147 A 193 148-5 A 193	CPC-2016-1450-CPU
147 A 195 148-5 A 195	

LH/cf

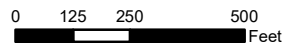
HOLLYWOOD CPU, SA 9:2

021621

City of Los Angeles



Hollywood



CPC-2016-1450-CPU

021721

A map of Los Angeles County with a legend indicating the location of Hollywood. Hollywood is marked with a grey shaded area in the central-eastern part of the county.

 Hollywood





0 50 100 200 Feet

C.M. 147 B 197

CPC-2016-1450-CPU

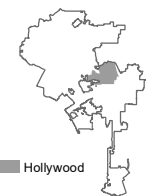
LH/Cf

HOLLYWOOD CPU, SA10:1D


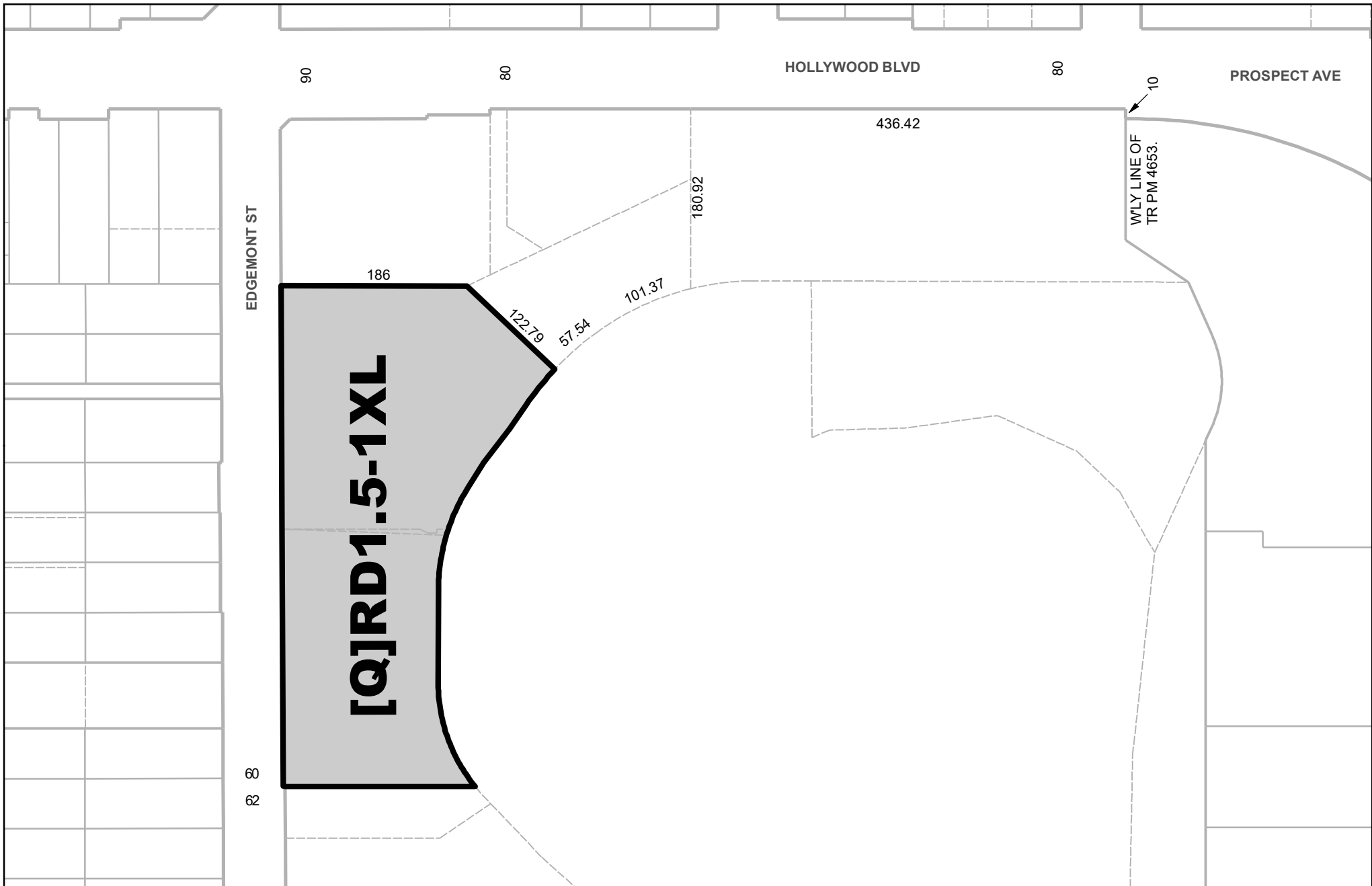
021921

Data Sources: Department of City Planning, Bureau of Engineering

City of Los Angeles



Hollywood

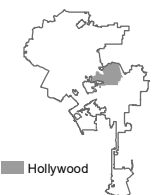


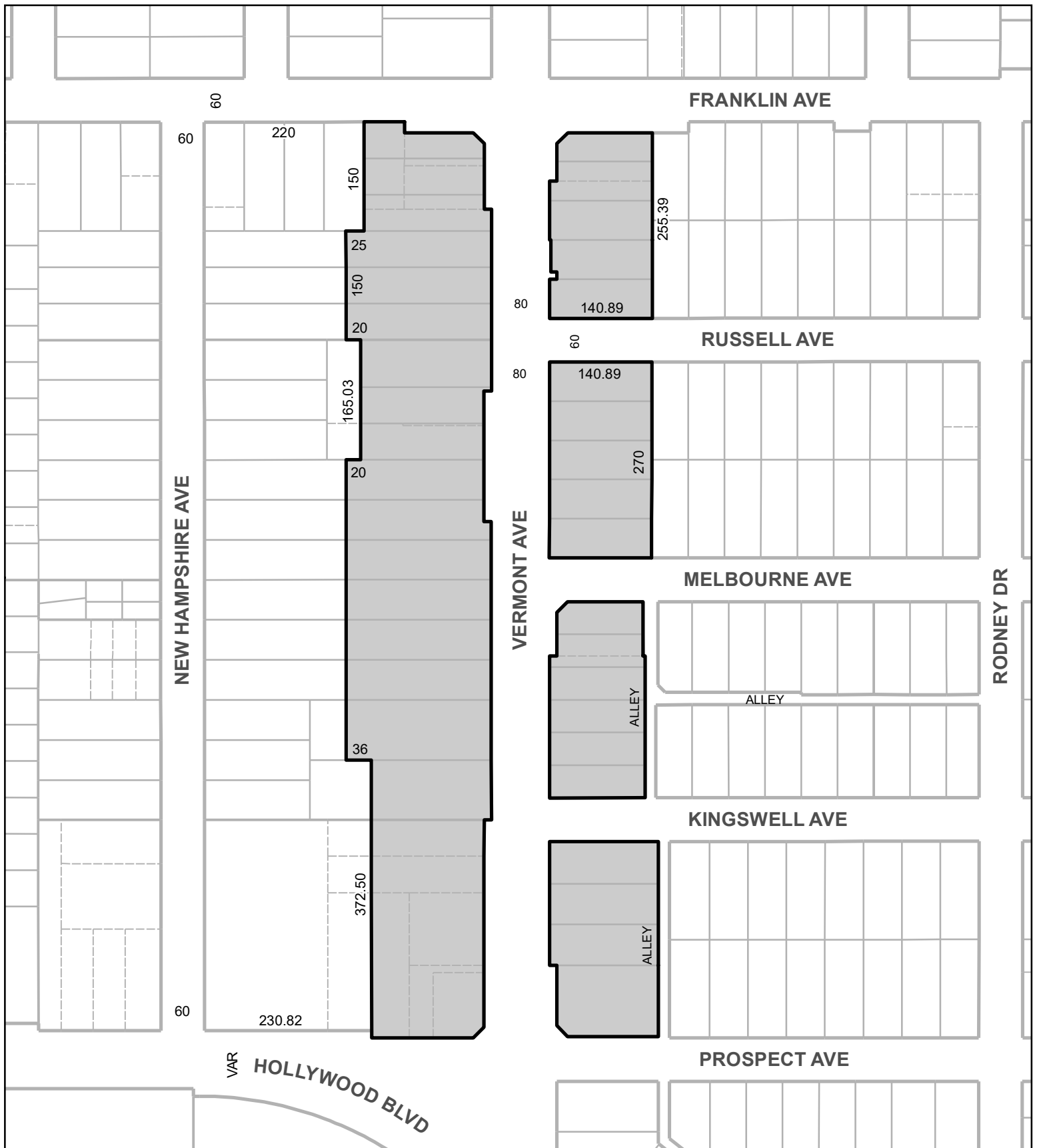
C.M. 147 B 197	CPC-2016-1450-CPU
----------------	-------------------

LH/cf


HOLLYWOOD CPU, SA10:1E

022321





[Q]C4-2D

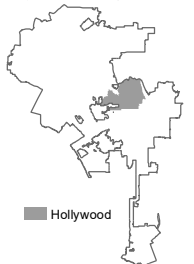


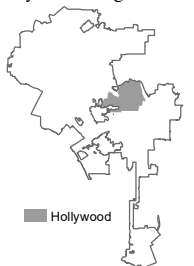
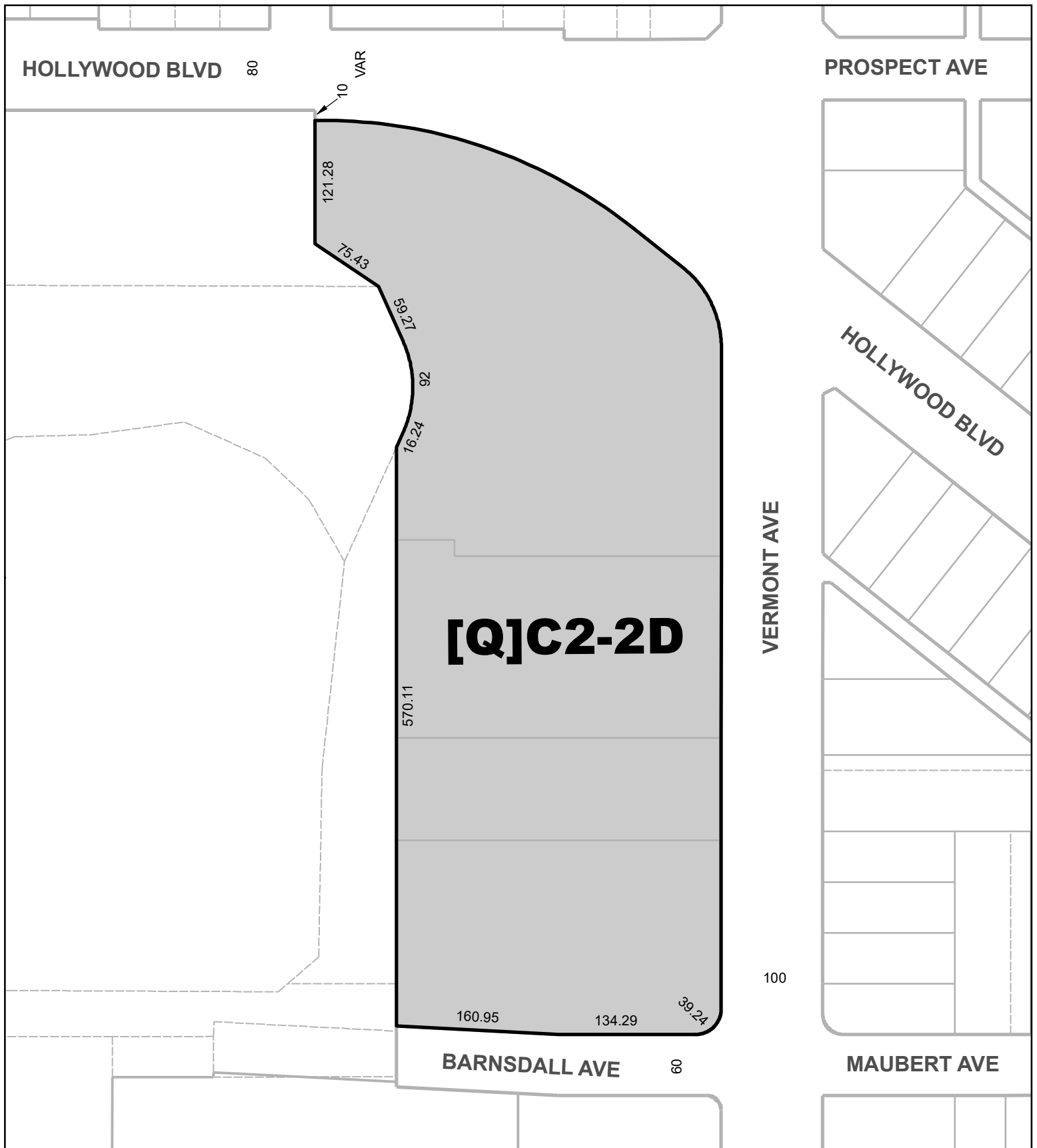
C.M. 147B197 150B197	CPC-2016-1450-CPU
----------------------	-------------------


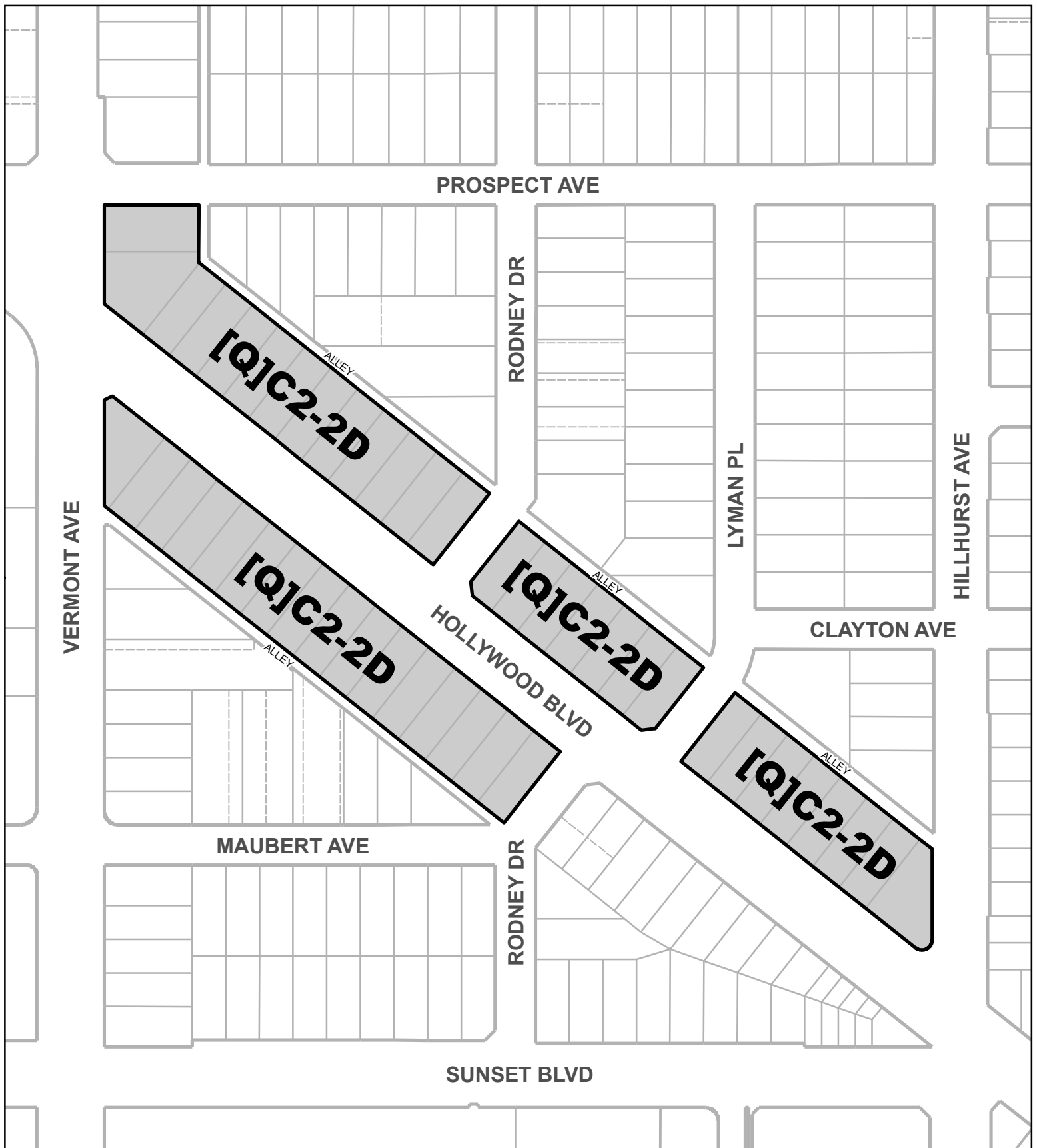
LH/cf

HOLLYWOOD CPU, SA 11

021921





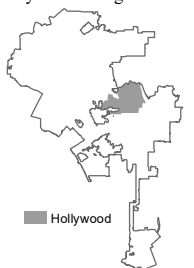


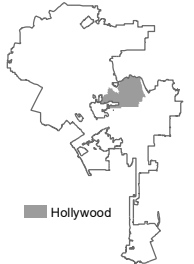
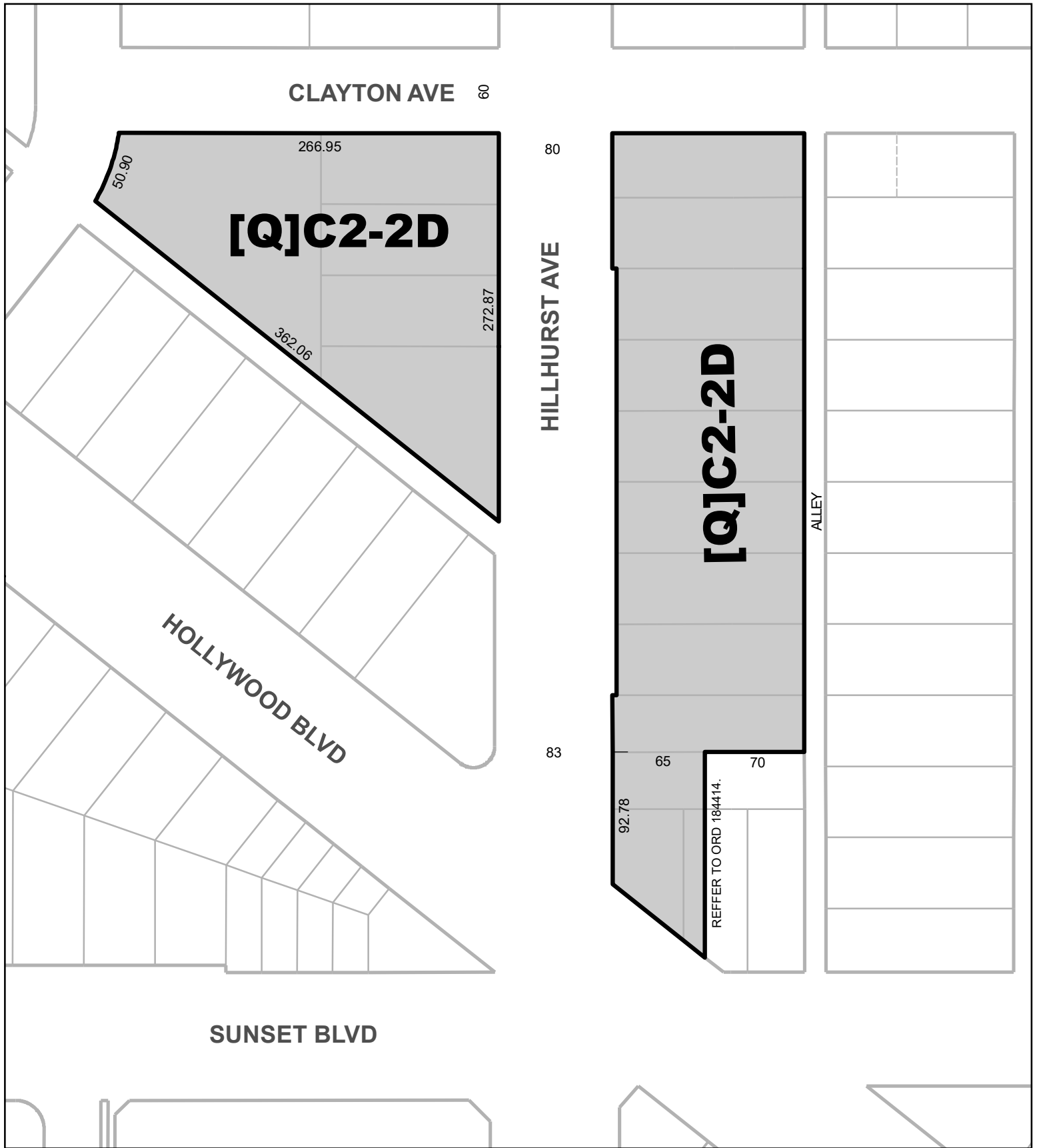
C.M. 147B197	CPC-2016-1450-CPU
--------------	-------------------

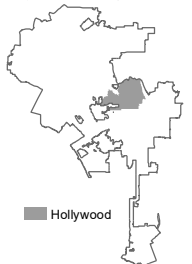
LH/cf

HOLLYWOOD CPU, SA 12:3

022321









[Q]C4-1

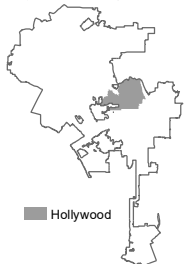


C.M.	150 B197	150 B 201	CPC-2016-1450-CPU
	153 B197	153 B 201	

LH/cf


HOLLYWOOD CPU, SA 13:1

021721





C1-1XL



C.M. 147A203 148-5A205 148-5A203	CPC-2016-1450-CPU
-------------------------------------	-------------------

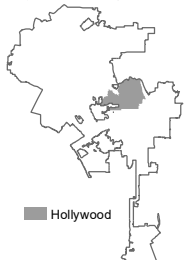
LH/cf

HOLLYWOOD CPU, SA 13:1A

051321

Data Sources: Department of City
Planning, Bureau of Engineering

City of Los Angeles





[Q]C1-1XL



Data Sources: Department of City Planning, Bureau of Engineering

LH/Cf

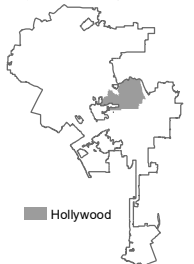
C.M. 147A203 150A205 148-5A203
148-5A205 150B201

CPC-2016-1450-CPU

HOLLYWOOD CPU, SA 13:1B

051321

City of Los Angeles



Hollywood



[Q]C4-1XL

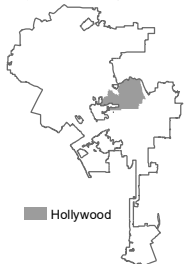


C.M.	150A205	151-5A205	CPC-2016-1450-CPU
	150B201	151-5A207	

LH/cf

HOLLYWOOD CPU, SA 13:2

021621



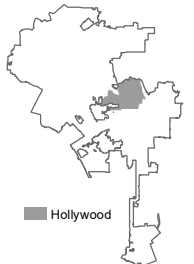


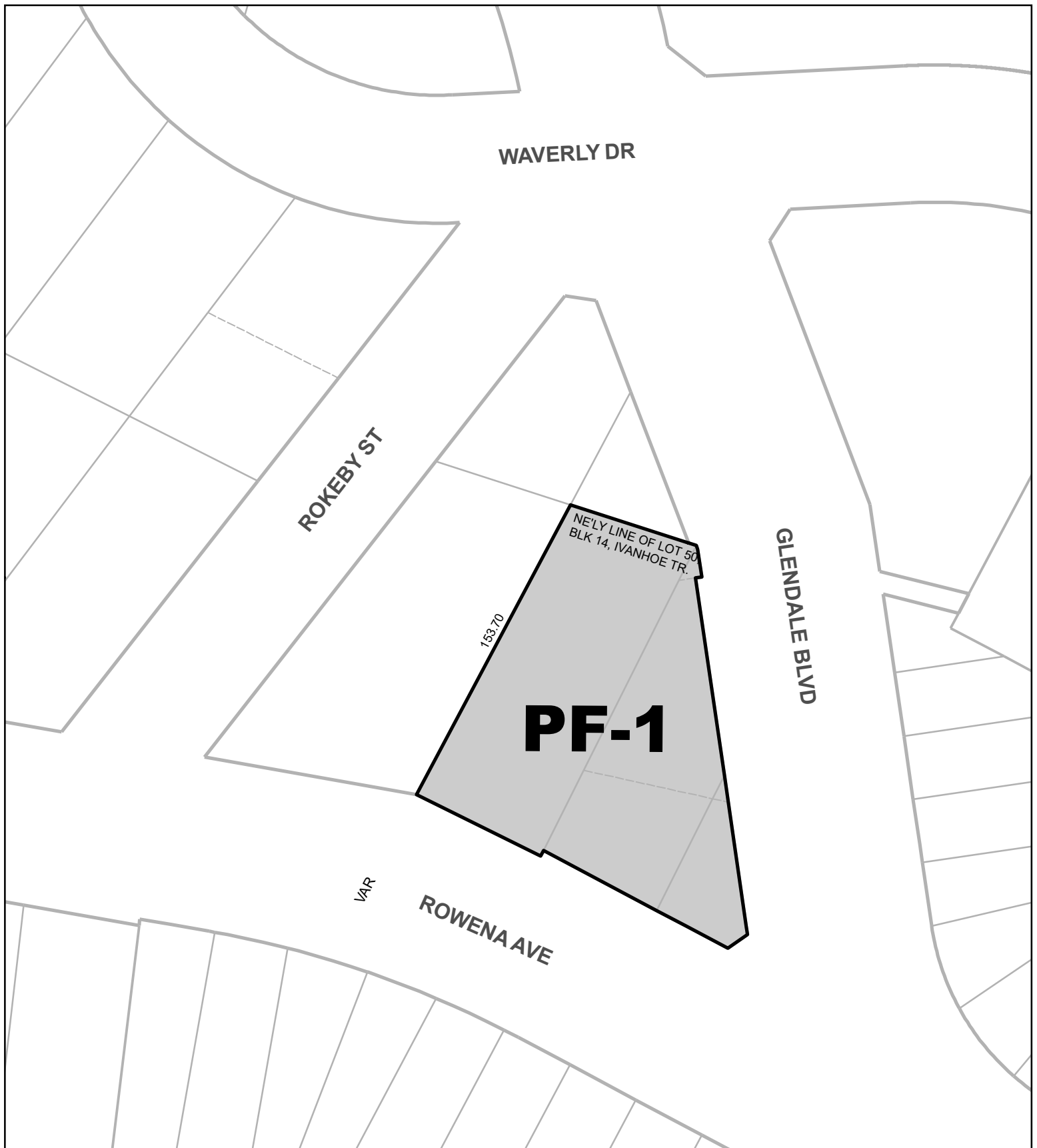
C.M. 151-5A205 151-5A207	CPC-2016-1450-CPU
--------------------------	-------------------

LH/cf

HOLLYWOOD CPU, SA 13:3C

051421



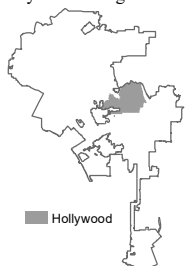



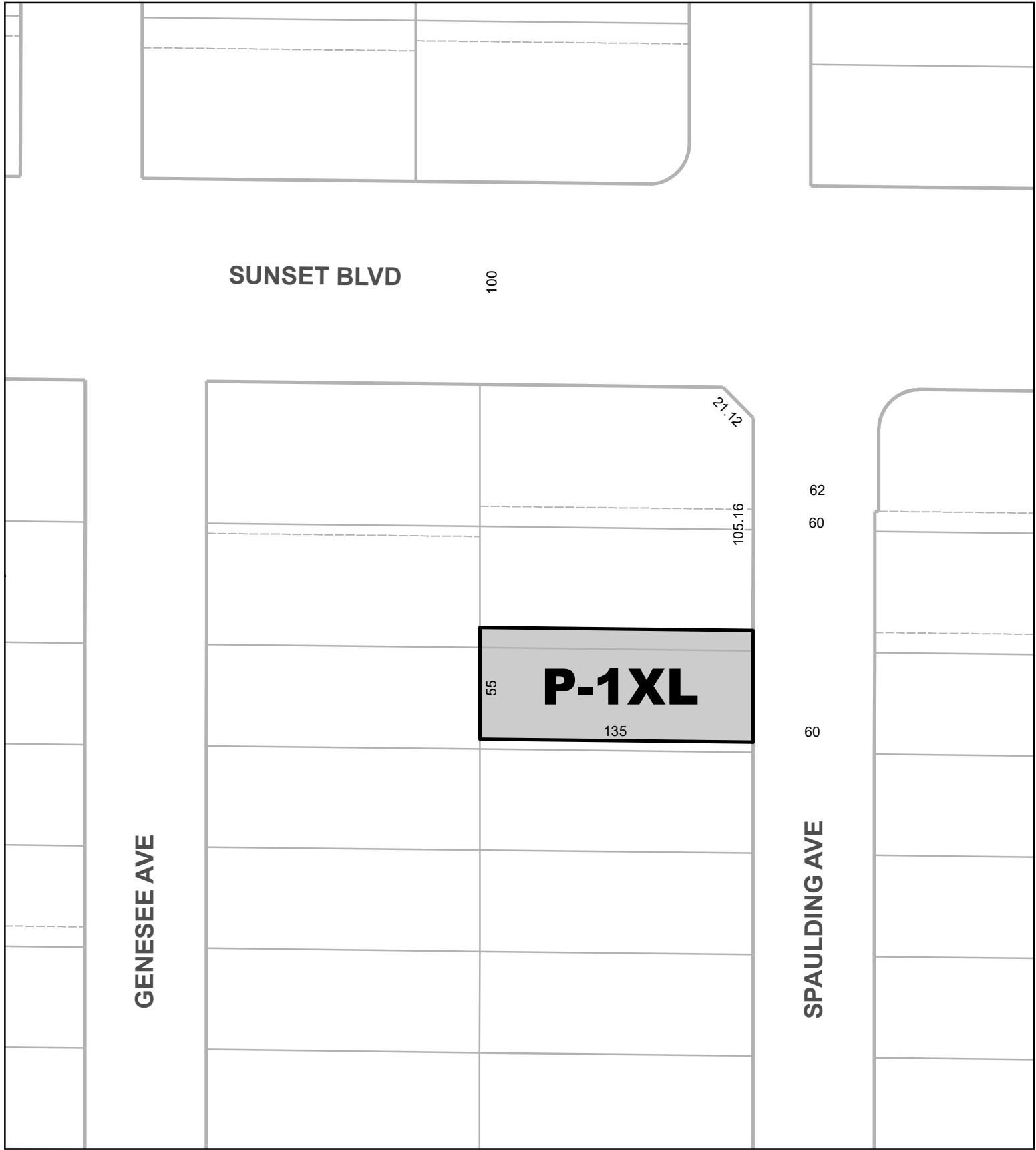
C.M. 150A207 151-5A207	CPC-2016-1450-CPU
------------------------	-------------------

LH/cf

HOLLYWOOD CPU, SA 13:4A

061721



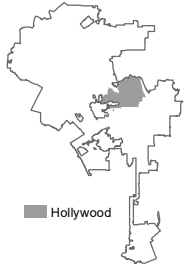


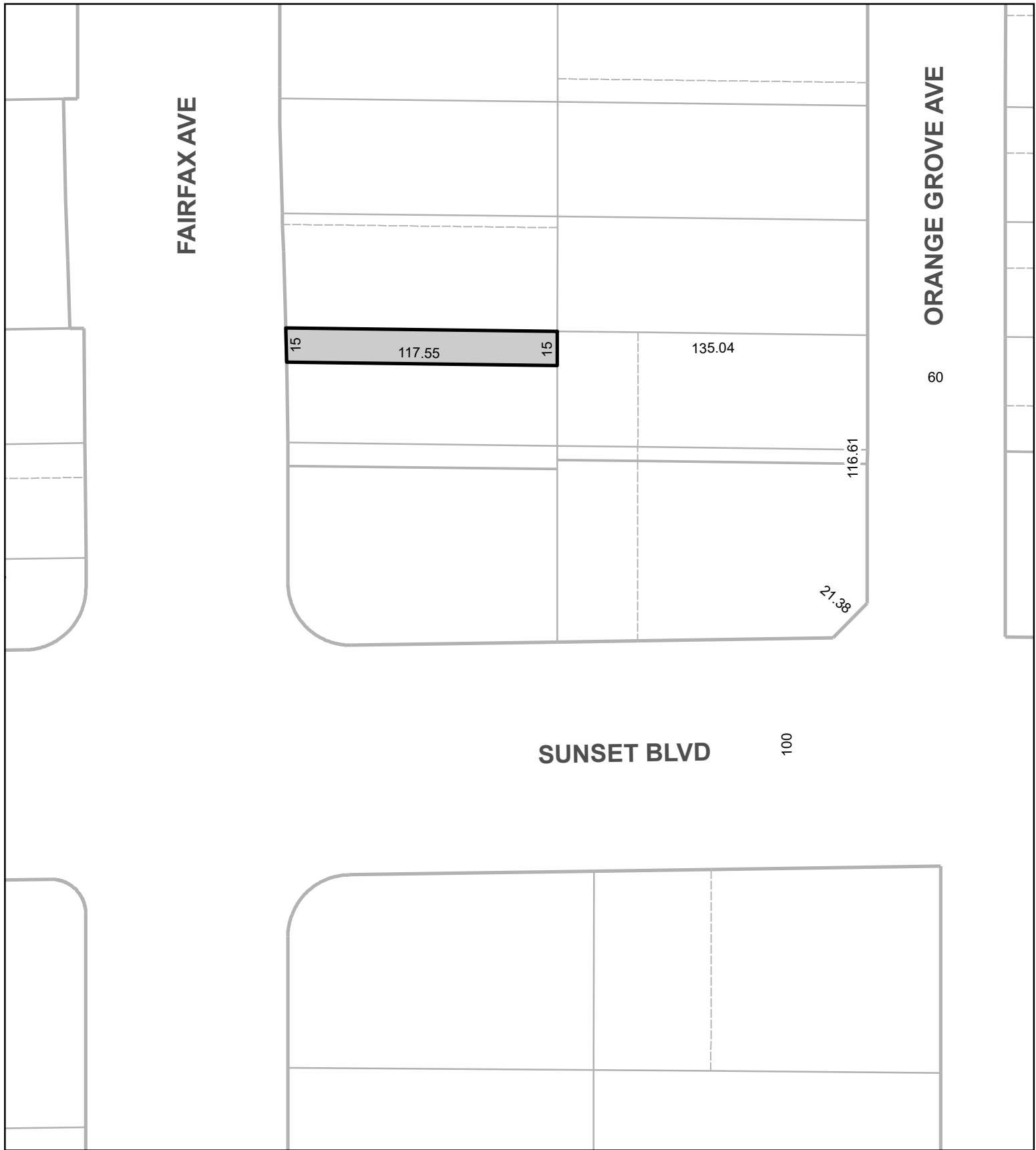
C.M. 147B177	CPC-2016-1450-CPU
--------------	-------------------

LH/cf

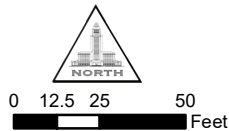
HOLLYWOOD CPU, SA 13:5

021621





R1-1-HPOZ



Data Sources: Department of City Planning, Bureau of Engineering

LH/cf

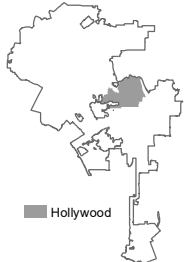
C.M. 147B177

CPC-2016-1450-CPU

HOLLYWOOD CPU, SA 13:5A

051421

City of Los Angeles





R1-1-HPOZ

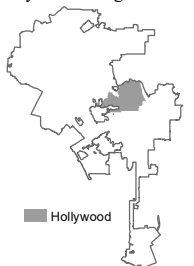


C.M. 147B177	CPC-2016-1450-CPU
--------------	-------------------

LH/cf


HOLLYWOOD CPU, SA 13:5B

051421





 **[Q]C1-1XLD-CPIO**

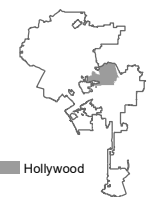


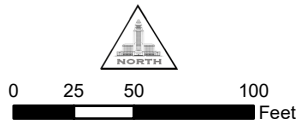
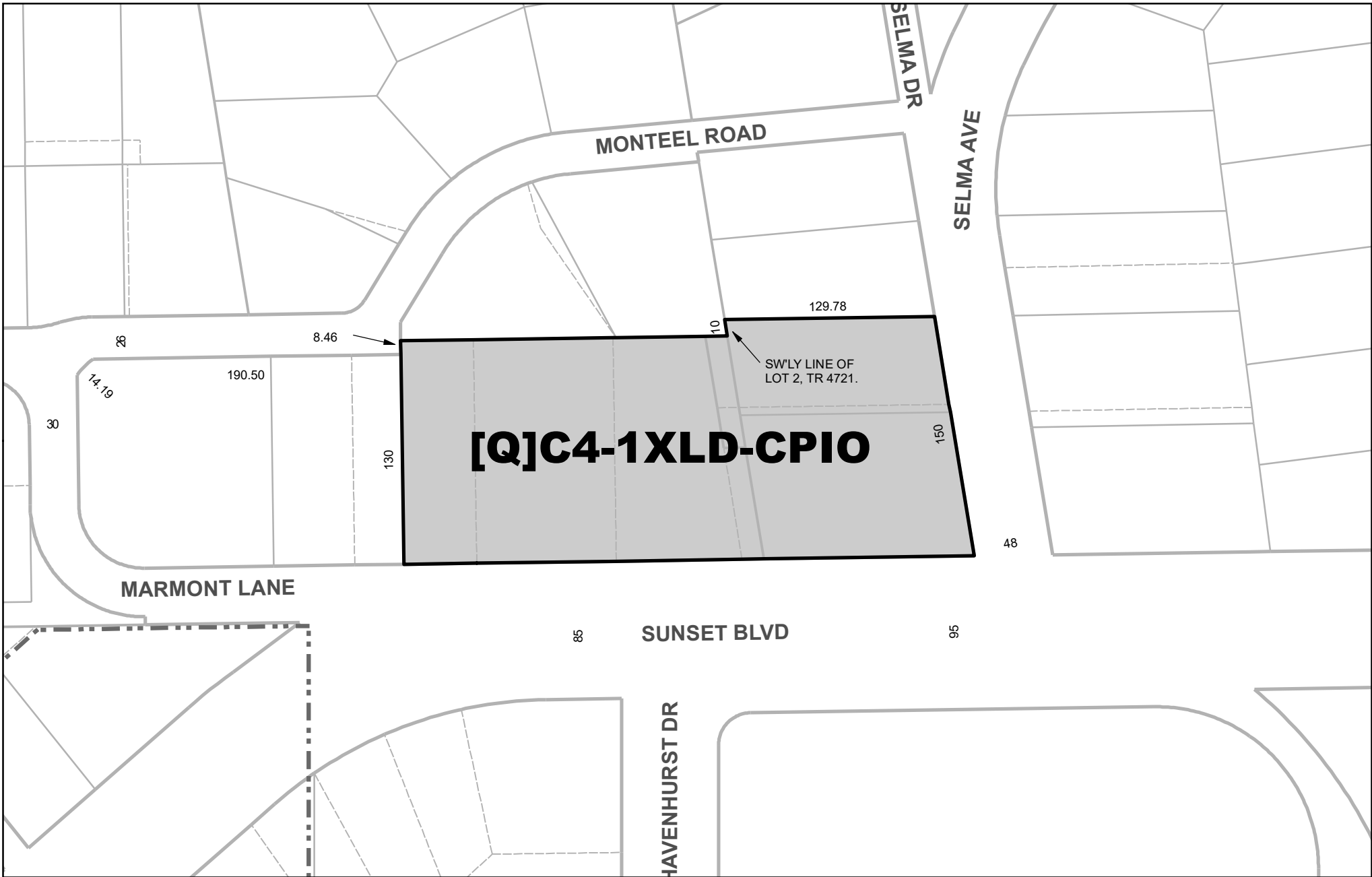
C.M. 147 B 177	CPC-2016-1450-CPU
----------------	-------------------

LH/cf

HOLLYWOOD CPU, SA 13:6

022521





C.M. 147 B 173 147 B 177	CPC-2016-1450-CPU
--------------------------	-------------------

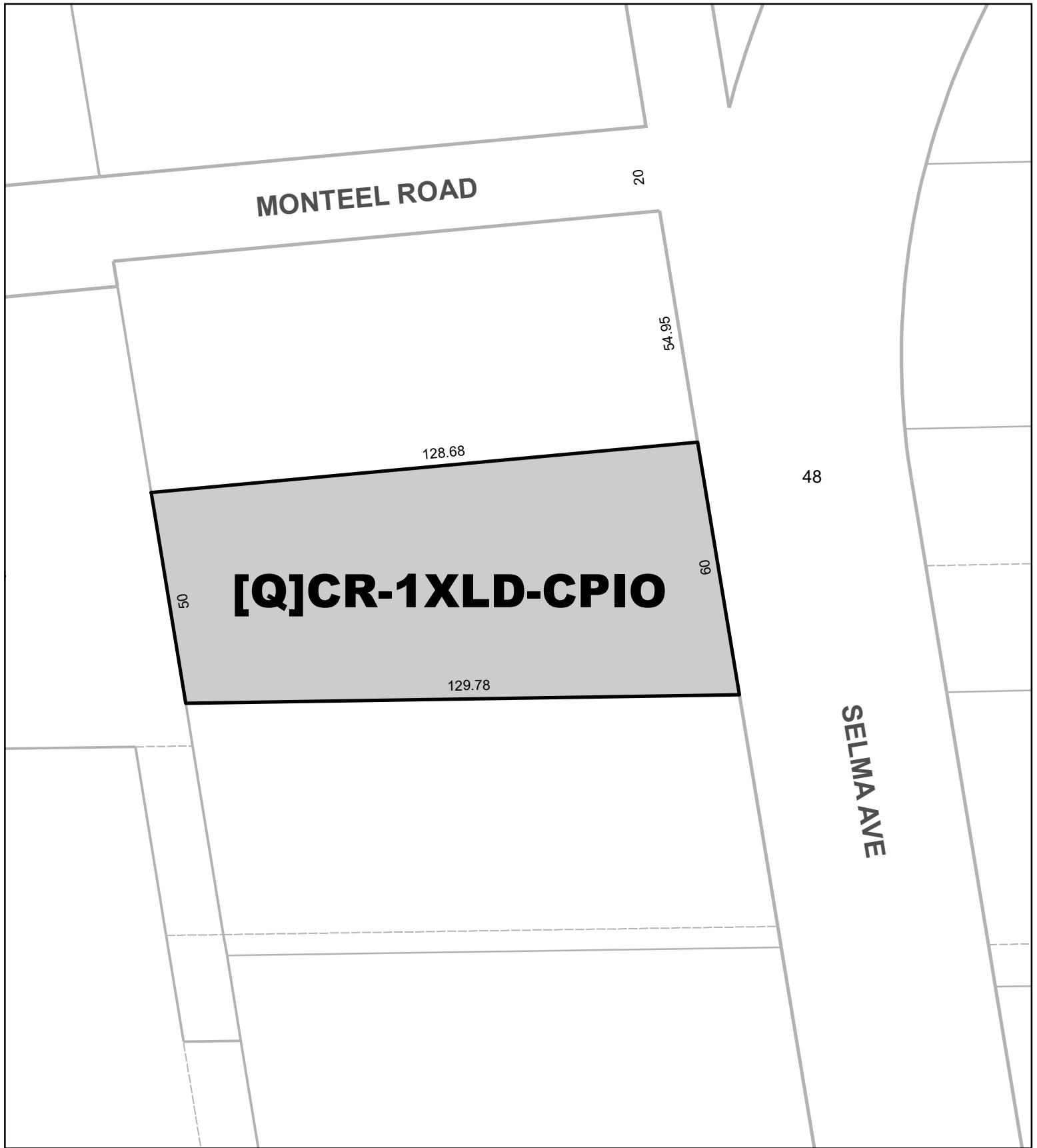
LH/Cf

HOLLYWOOD CPU, SA 13:6A

051721

City of Los Angeles



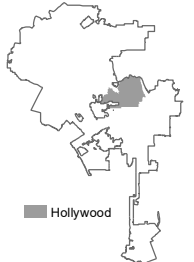


C.M. 147B173	CPC-2016-1450-CPU
--------------	-------------------


LH/cf

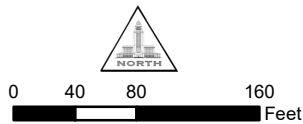
HOLLYWOOD CPU, SA 13:6B

051421





 **[Q]C4-1XLD-CPIO**



C.M. 147 B 173 147 B 177	CPC-2016-1450-CPU
--------------------------	-------------------

LH/Cf

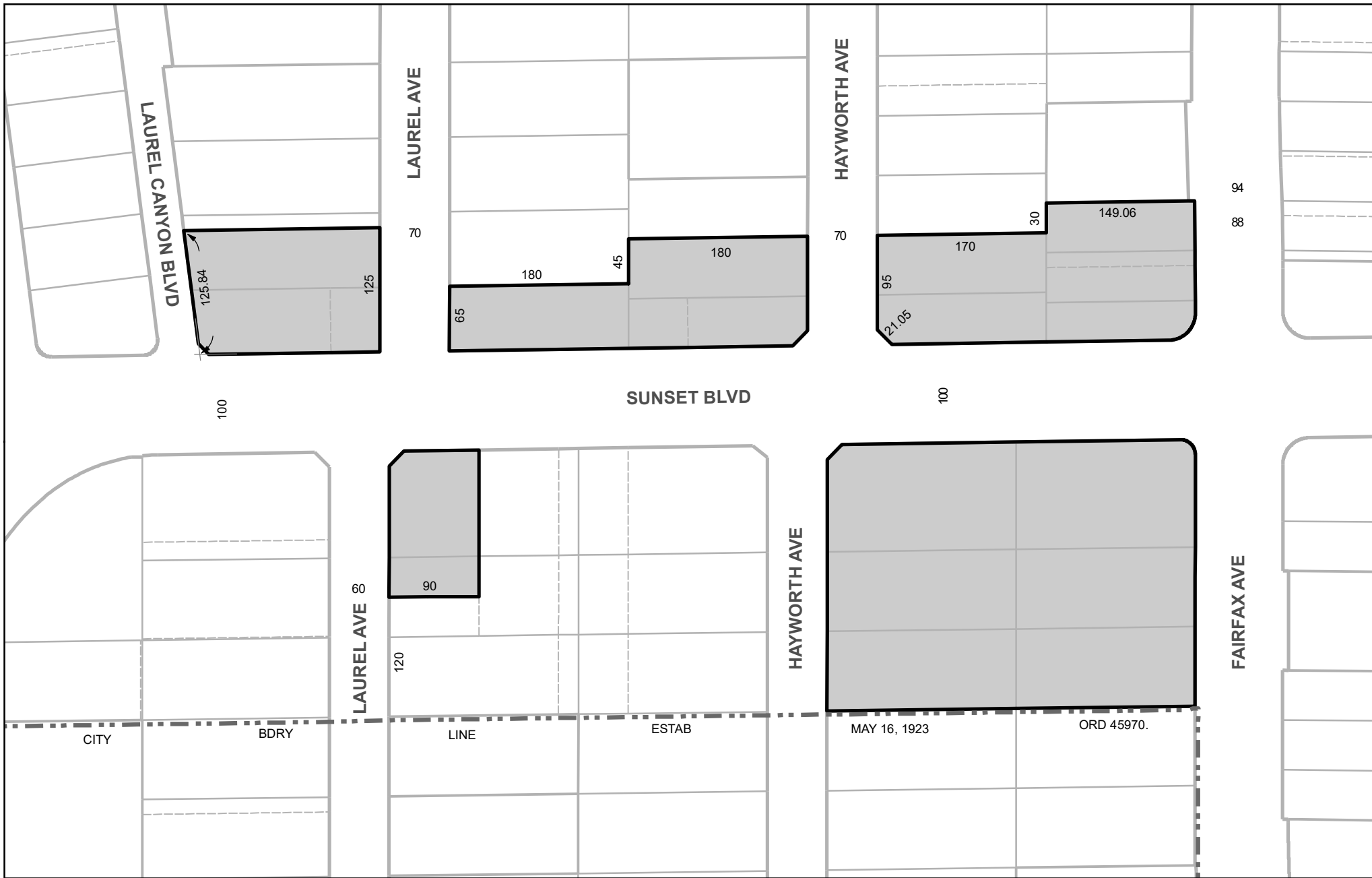
HOLLYWOOD CPU, SA 13:6C

051421

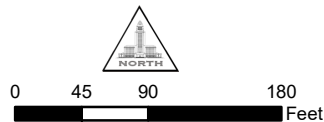
Data Sources: Department of City Planning, Bureau of Engineering

City of Los Angeles





 **[Q]C4-1VL-CPIO**



C.M. 147 B 177	CPC-2016-1450-CPU
----------------	-------------------

LHI/CF

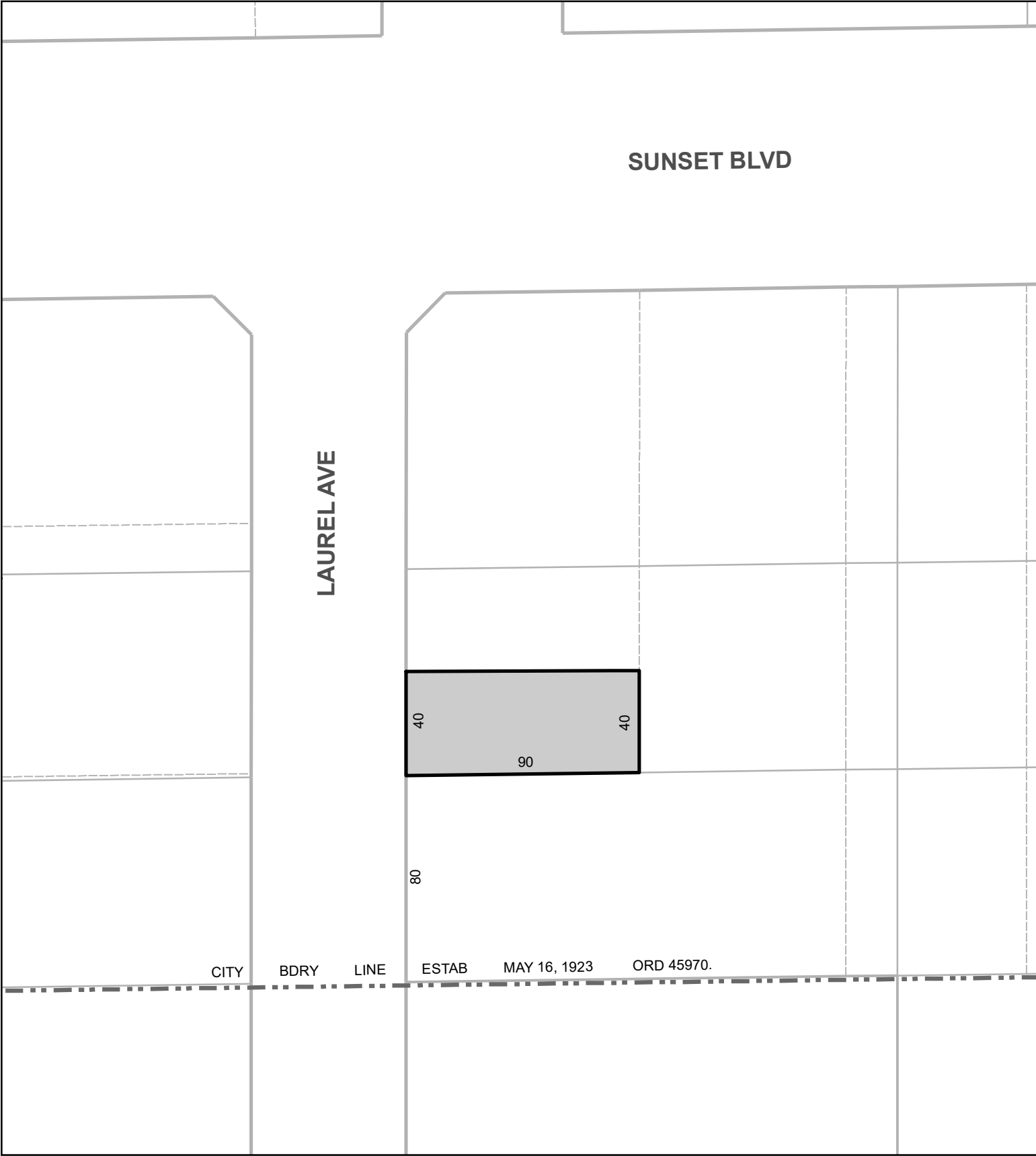
HOLLYWOOD CPU, SA 13:6D

051821


Data Sources: Department of City Planning, Bureau of Engineering

City of Los Angeles





 **[T][Q]C2-1VL**



C.M. 147B177	CPC-2016-1450-CPU
--------------	-------------------

LH/cf

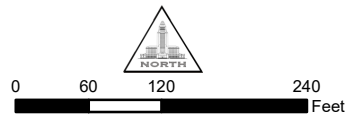
HOLLYWOOD CPU, SA 13:6E

051421





[Q]C4-1XLD-CPIO



C.M. 147 B 177, 147 B 181	CPC-2016-1450-CPU
---------------------------	-------------------

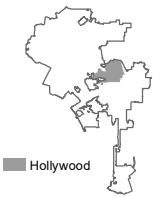
LH/cf

HOLLYWOOD CPU, SA 13:7

022521


Data Sources: Department of City Planning, Bureau of Engineering

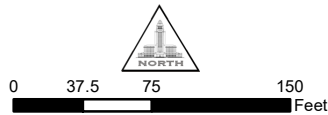
City of Los Angeles



Hollywood



 **[Q]C4-1D-CPIO**



C.M. 147 B 177, 147 B 181	CPC-2016-1450-CPU
---------------------------	-------------------

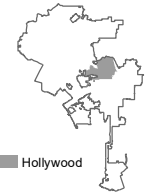
LH/CF

HOLLYWOOD CPU, SA 13:8

022521

Data Sources: Department of City Planning, Bureau of Engineering

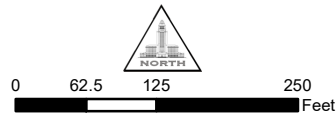
City of Los Angeles



Hollywood



 **[Q]C4-1VLD-CPIO**

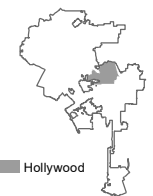


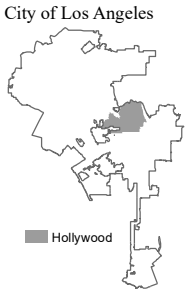
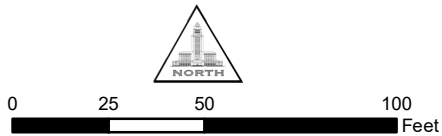
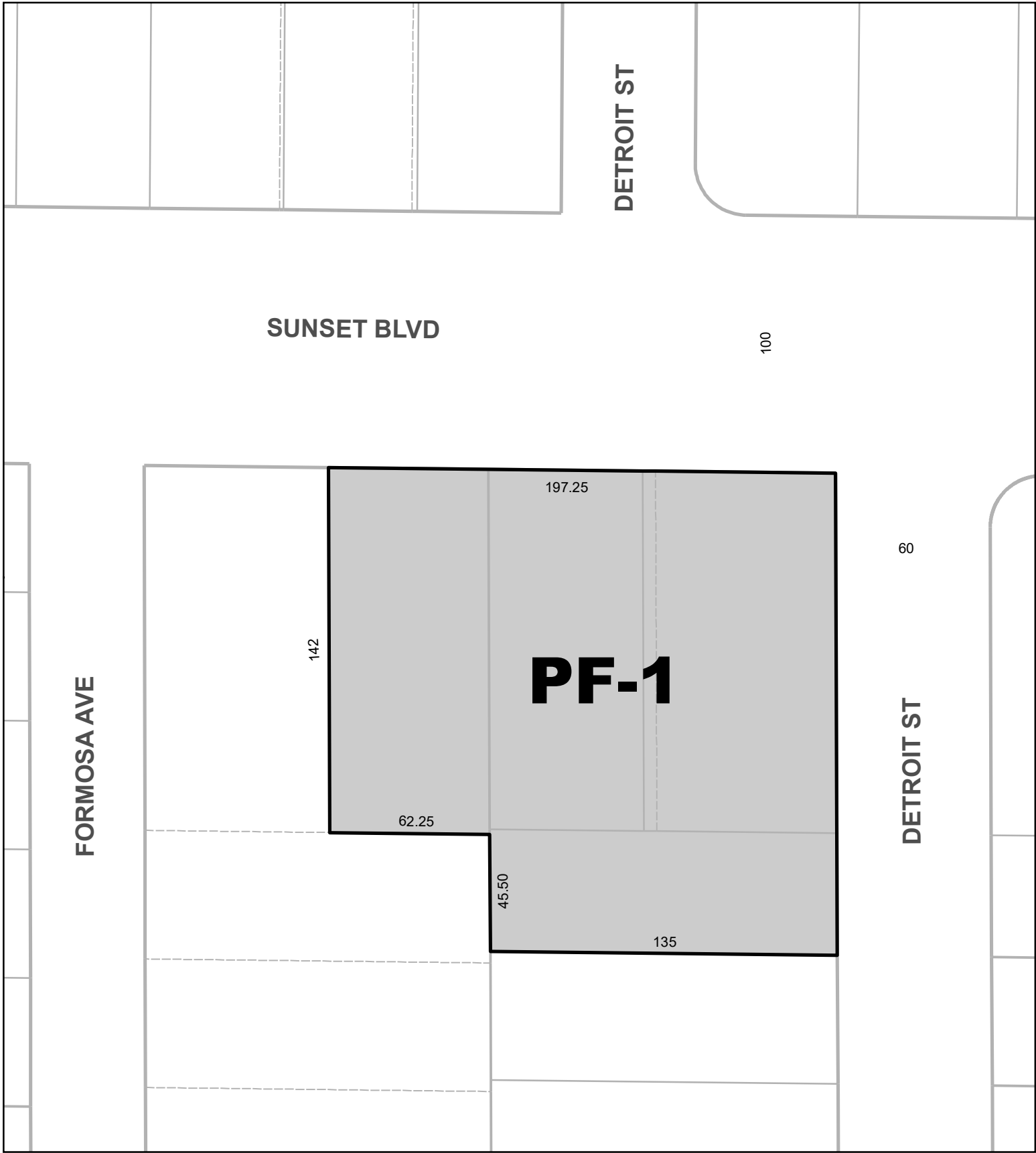
C.M. 147 B 181	CPC-2016-1450-CPU
----------------	-------------------

LH/CF

HOLLYWOOD CPU, SA 13:9

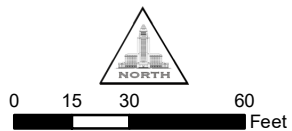
060121







 **[Q]C4-2D-CPIO**

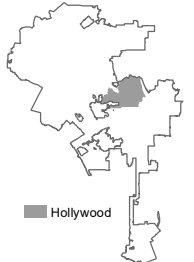


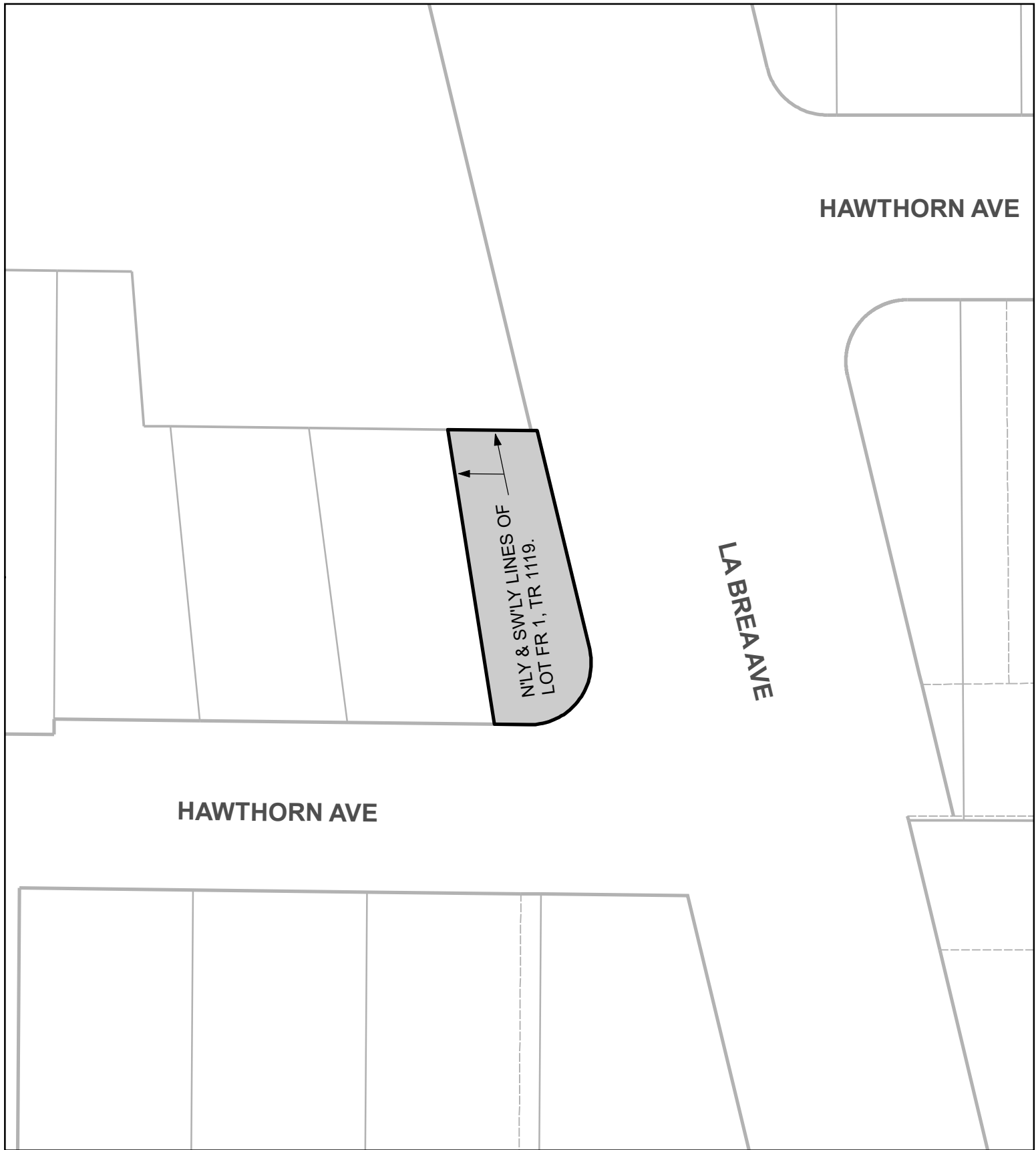
C.M. 147B181	CPC-2016-1450-CPU
--------------	-------------------

LH/cf

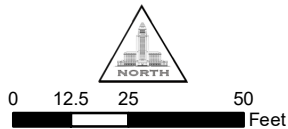
HOLLYWOOD CPU, SA 14:3

021121





 **[Q]C4-2D-SN-CPIO**

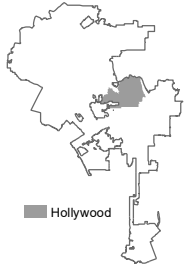


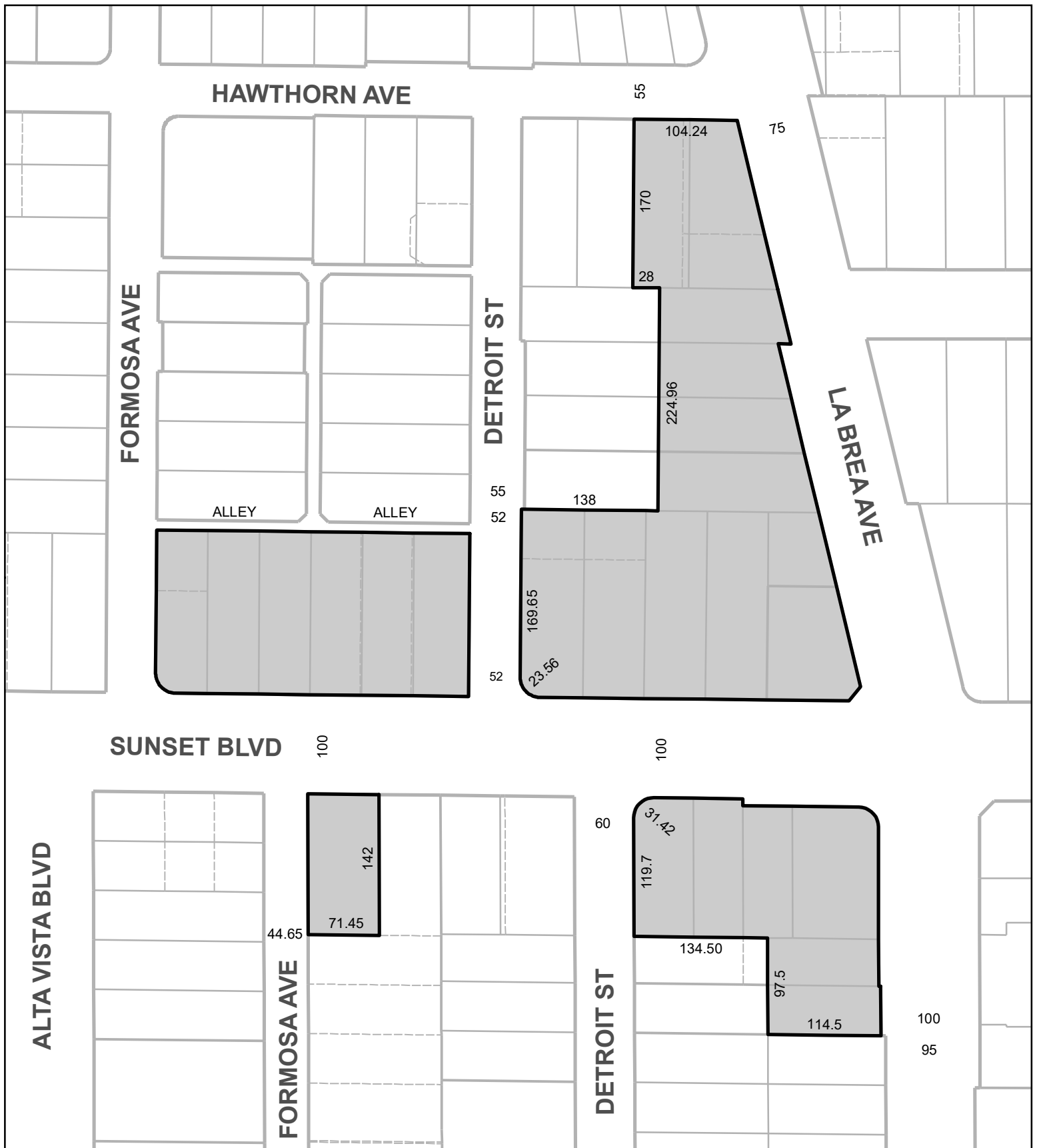
C.M. 147B181	CPC-2016-1450-CPU
--------------	-------------------

LH/cf

HOLLYWOOD CPU, SA 14:3A

051421





[Q]C4-2D-SN-CPIO

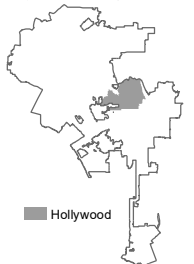


C.M. 147B181	CPC-2016-1450-CPU
--------------	-------------------

LH/cf


HOLLYWOOD CPU, SA 14:4

021121





 **[Q]C2-2D-SN-CPIO**

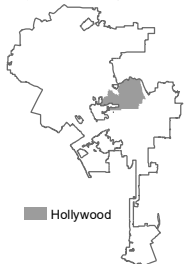


C.M. 144 B 181 147 B 181	CPC-2016-1450-CPU
--------------------------	-------------------


LH/cf


HOLLYWOOD CPU, SA 15

021721





 **[Q]C2-2D-CPIO**

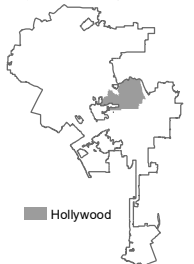


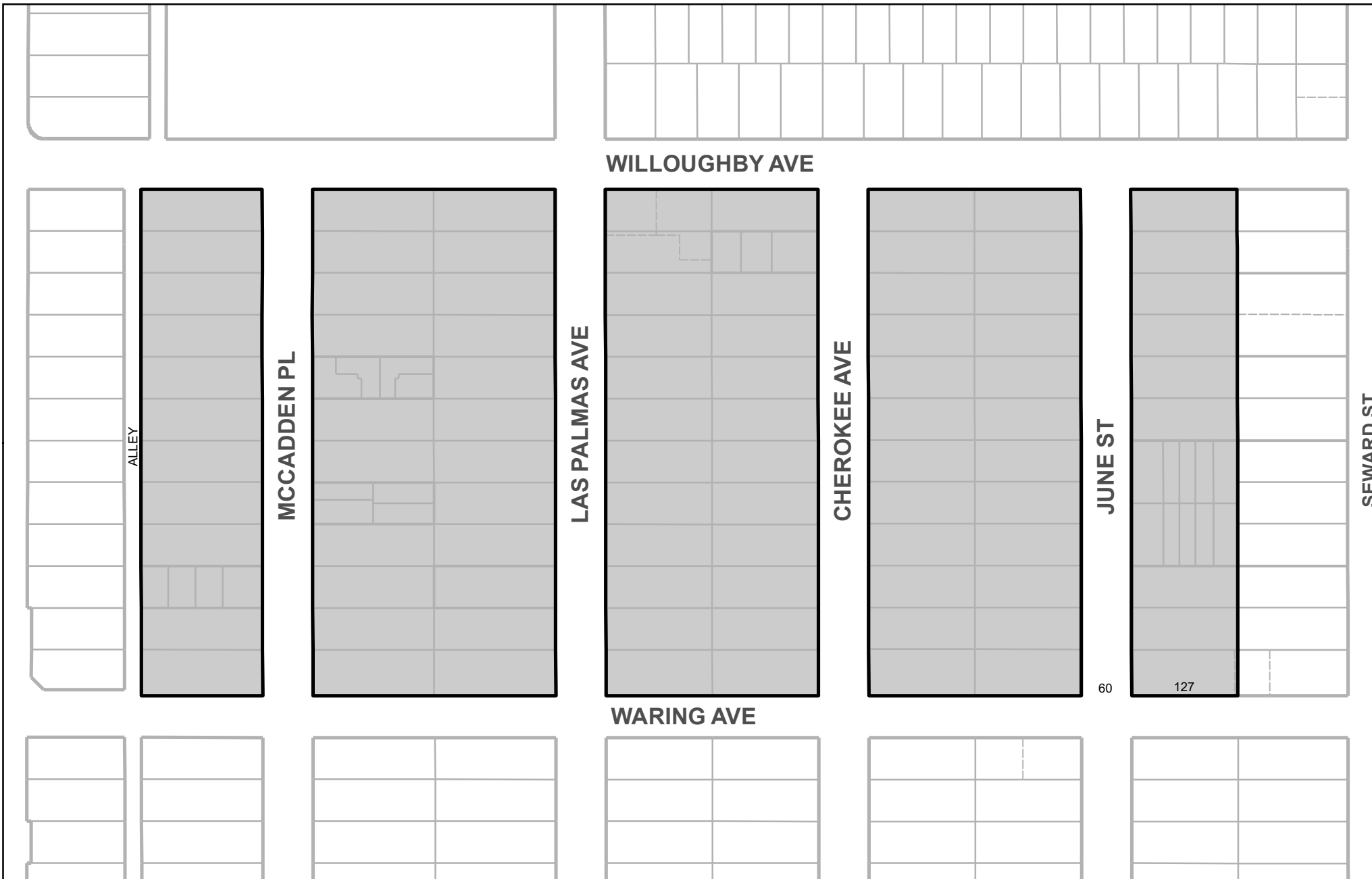
C.M. 144B181	CPC-2016-1450-CPU
--------------	-------------------

LH/cf


HOLLYWOOD CPU, SA 16

021621





 **[Q]RD1.5-1XL**



C.M. 141 B 185, 144 B 185	CPC-2016-1450-CPU
---------------------------	-------------------

LH/CF


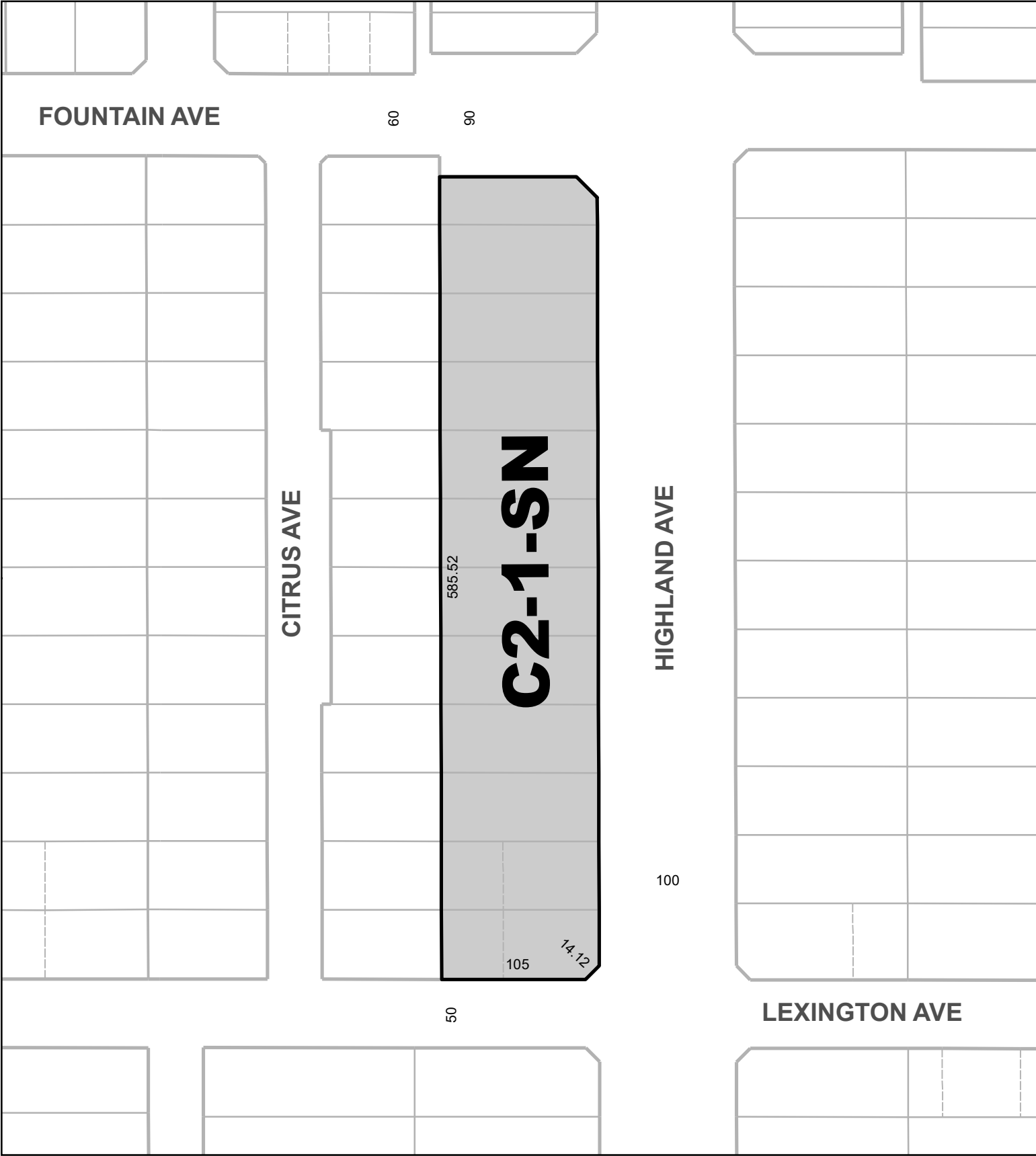
HOLLYWOOD CPU, SA 17

051421

Data Sources: Department of City Planning, Bureau of Engineering

City of Los Angeles



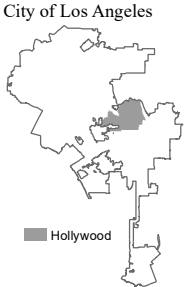


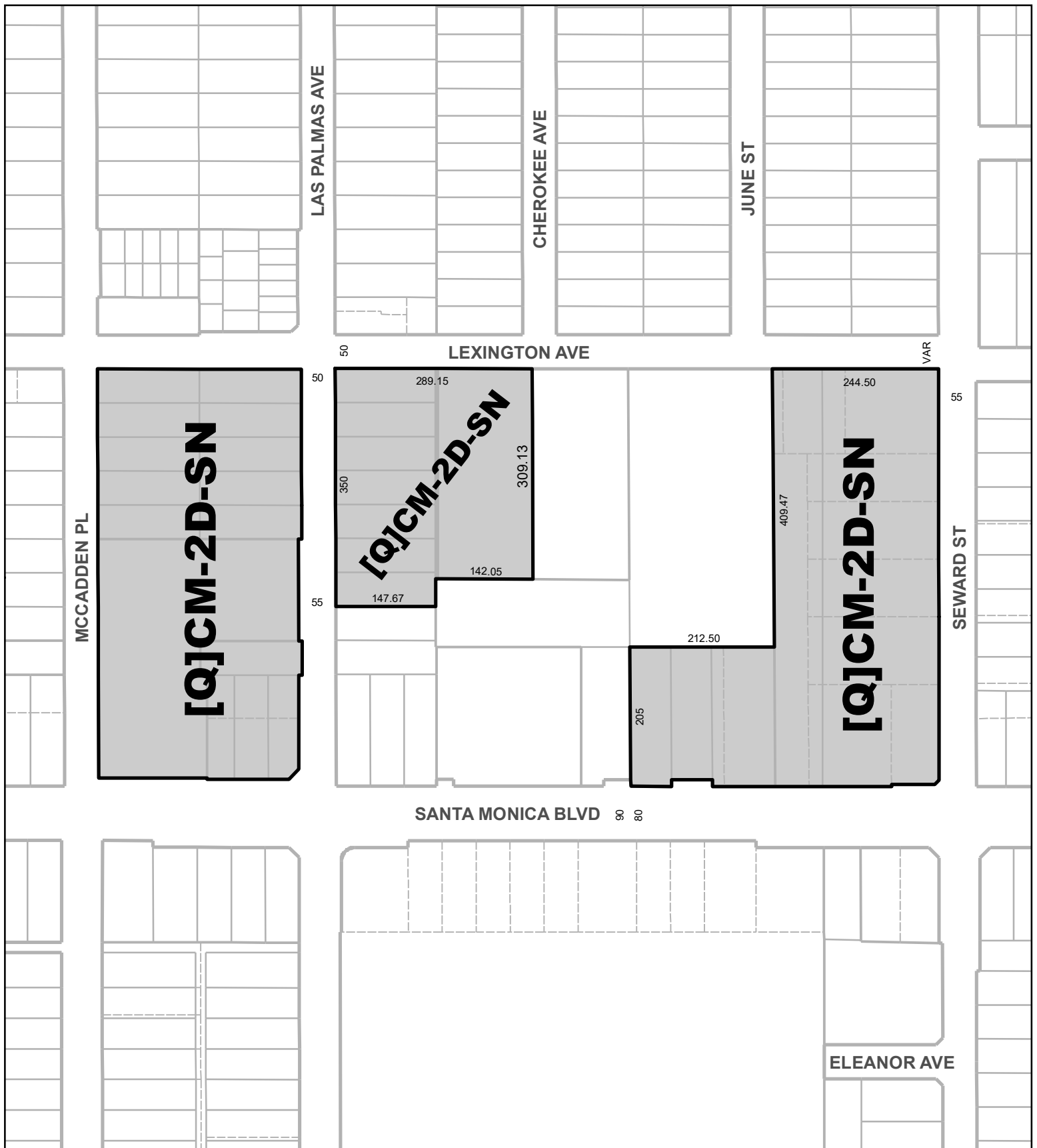
C.M. 144B185	CPC-2016-1450-CPU
--------------	-------------------

LH/Cf

HOLLYWOOD CPU, SA 17:2

021921





SEWARD ST

HUDSON AVE

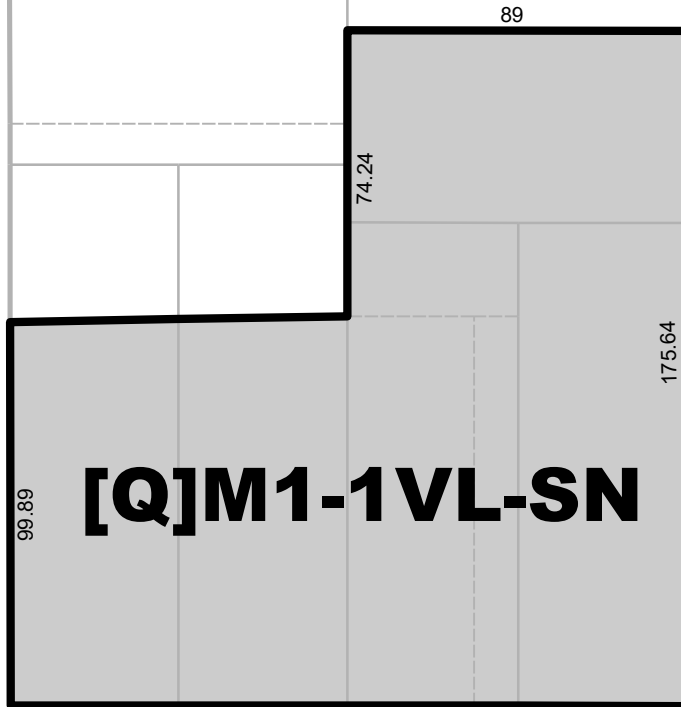
55

40

90

SANTA MONICA BLVD

80



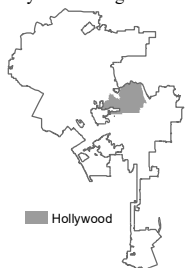
C.M. 144B185	CPC-2016-1450-CPU
--------------	-------------------

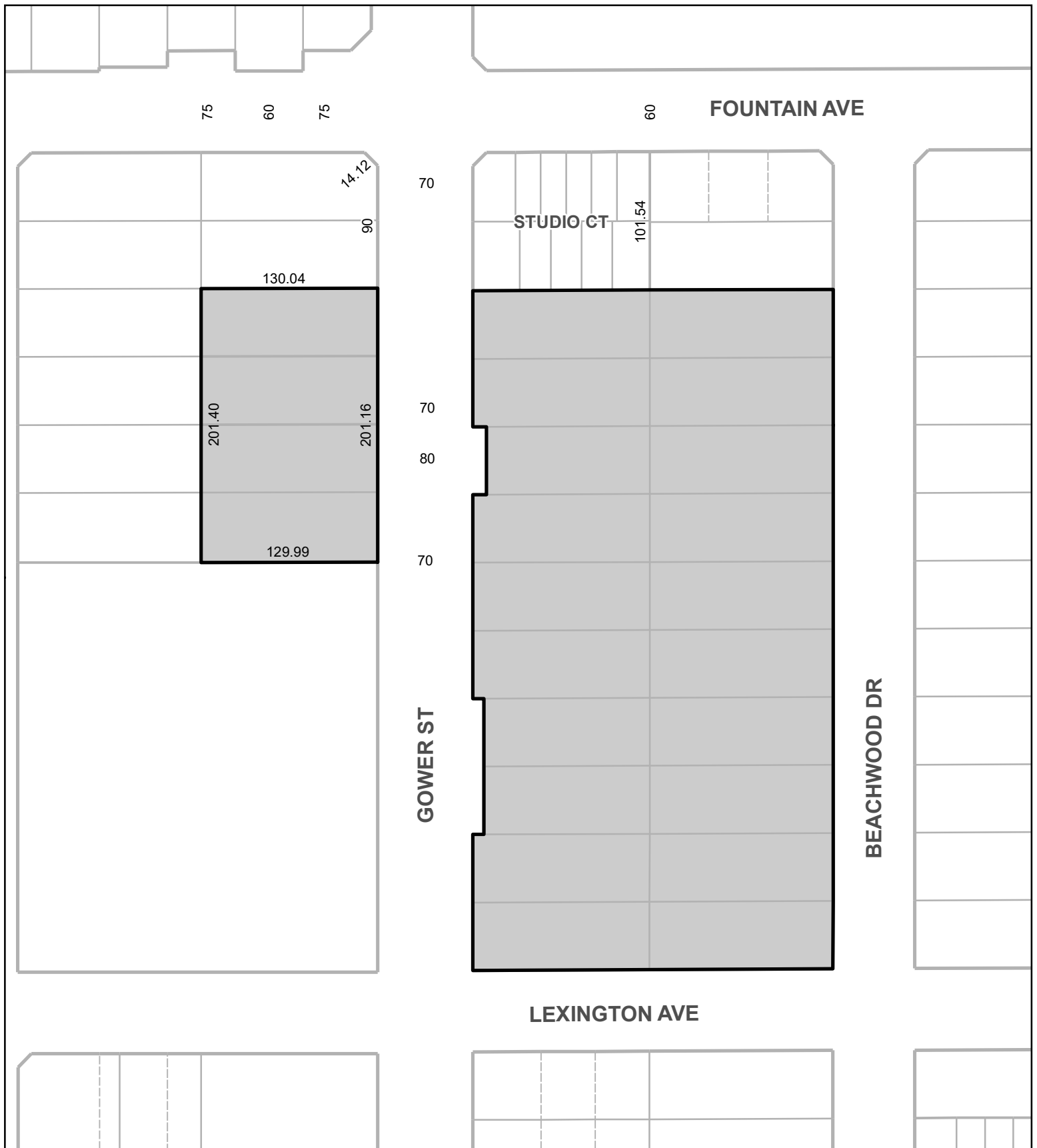
LH/cf

HOLLYWOOD CPU, SA 17:4


021721

City of Los Angeles





RD1.5-1XL



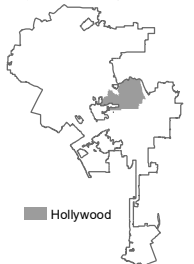
C.M. 144B189	CPC-2016-1450-CPU
--------------	-------------------

LH/cf

HOLLYWOOD CPU, SA 18

021921

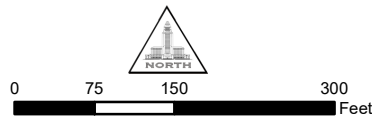
City of Los Angeles



Hollywood



 **[Q]C2-2D-SN-CPIO**

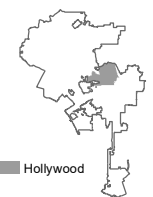


C.M. 144 B 185	CPC-2016-1450-CPU
----------------	-------------------

LHI *cf*

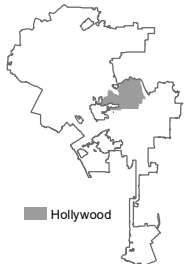
HOLLYWOOD CPU, SA 19:1

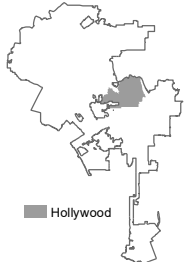

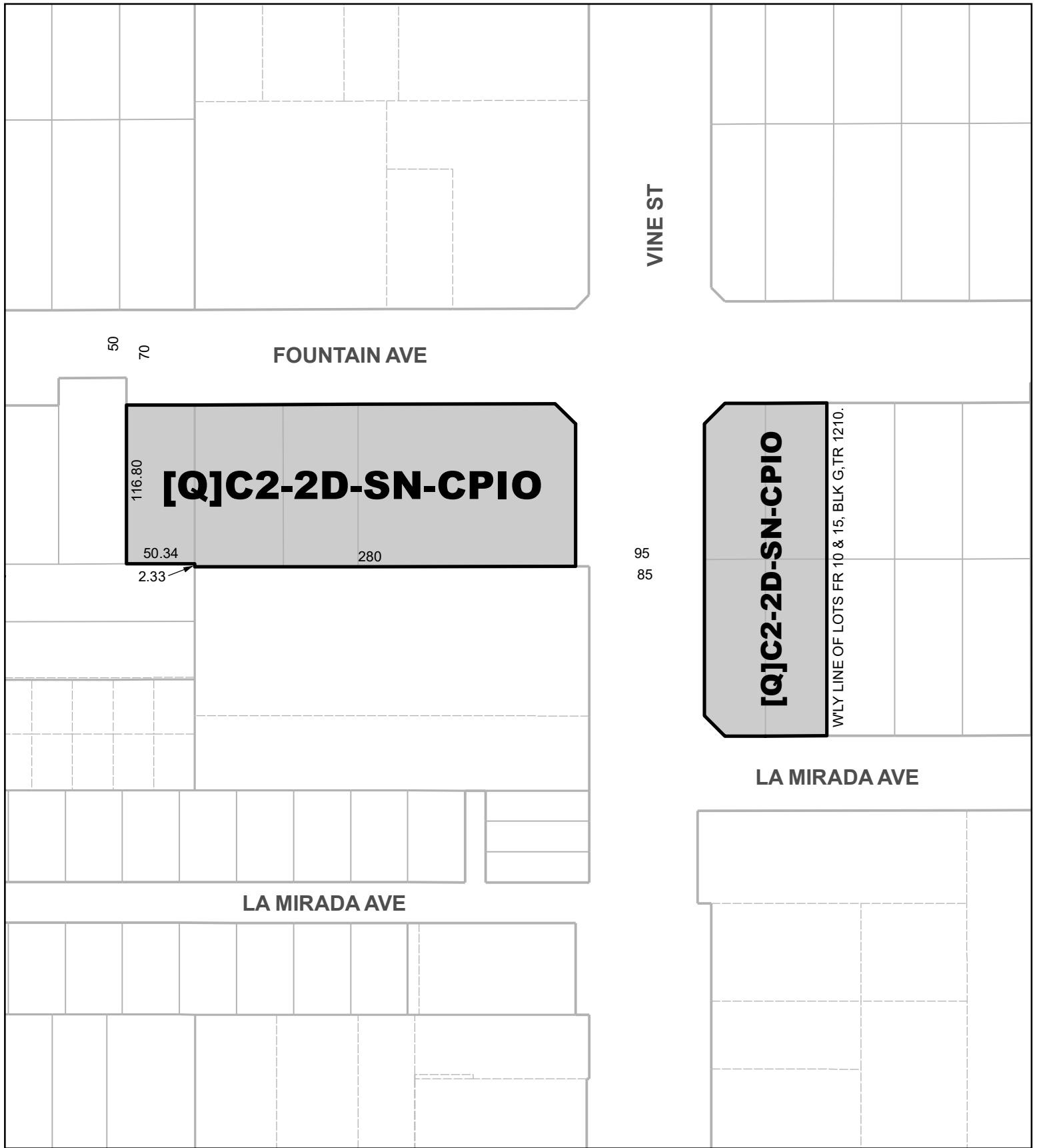
051421

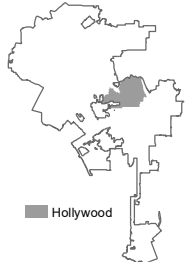
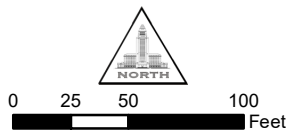
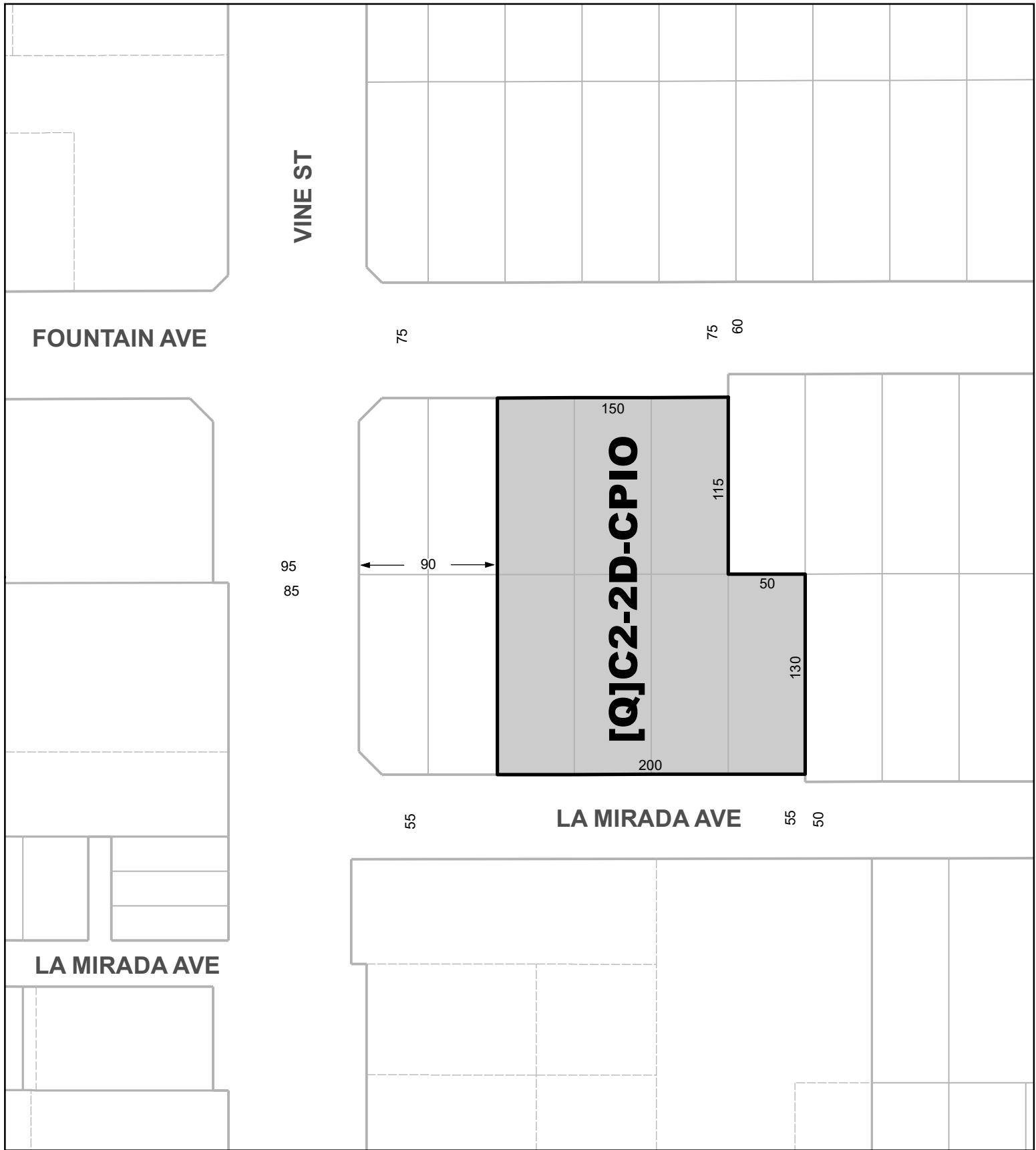


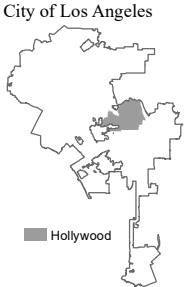
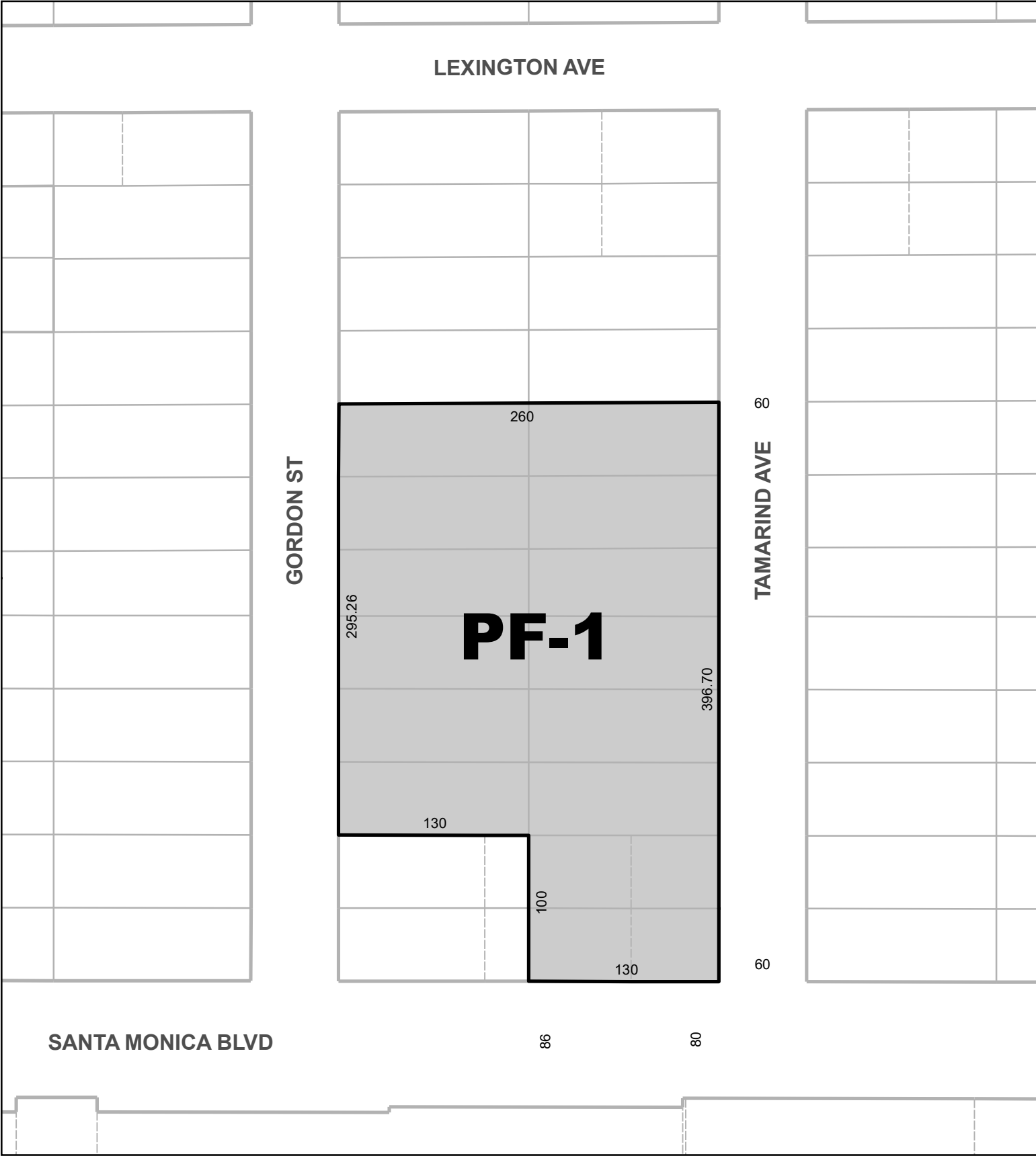


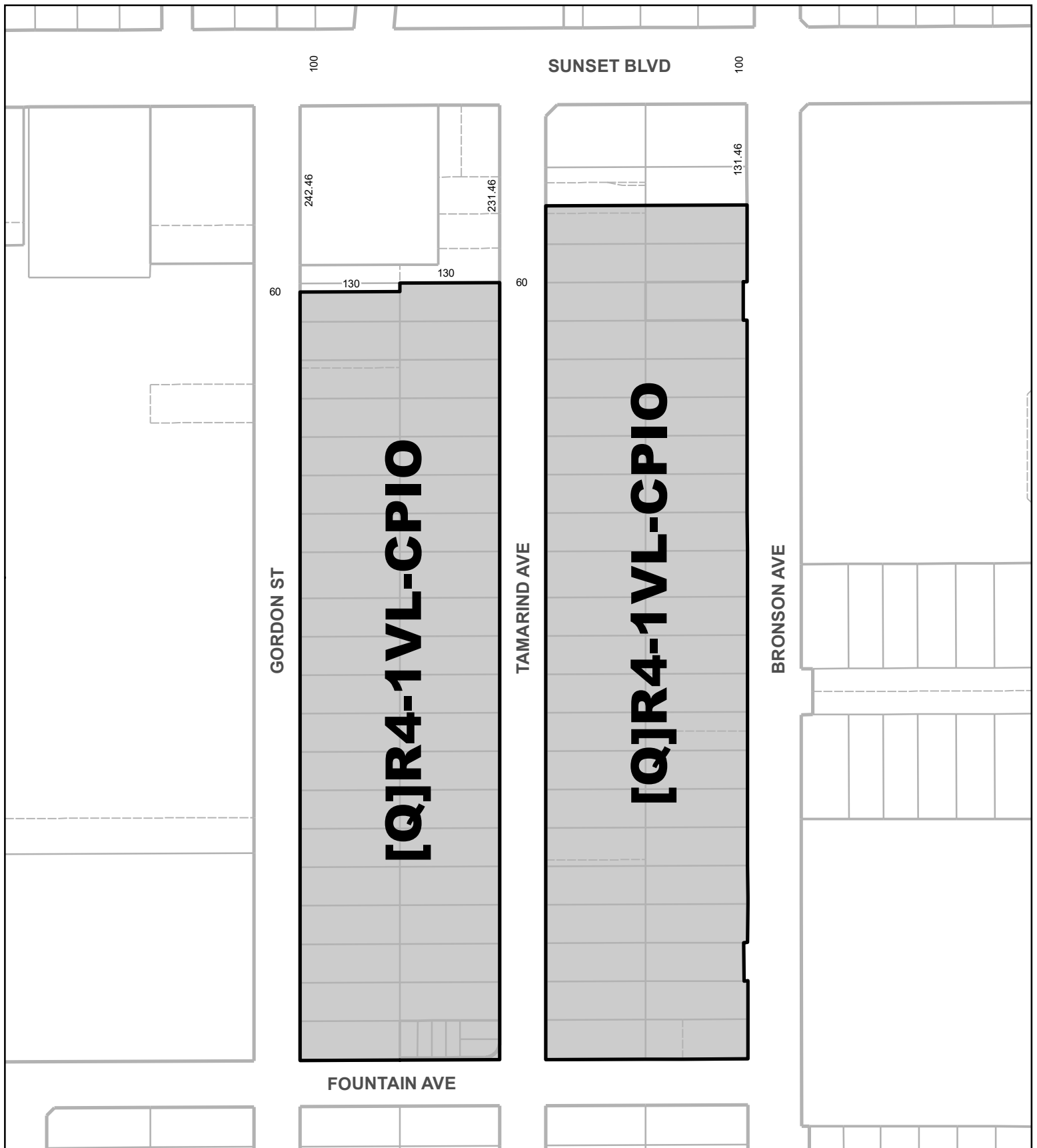
[Q]C2-2D-CPIO









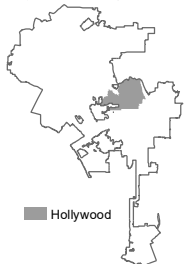


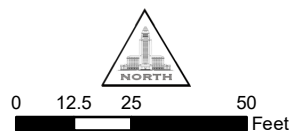
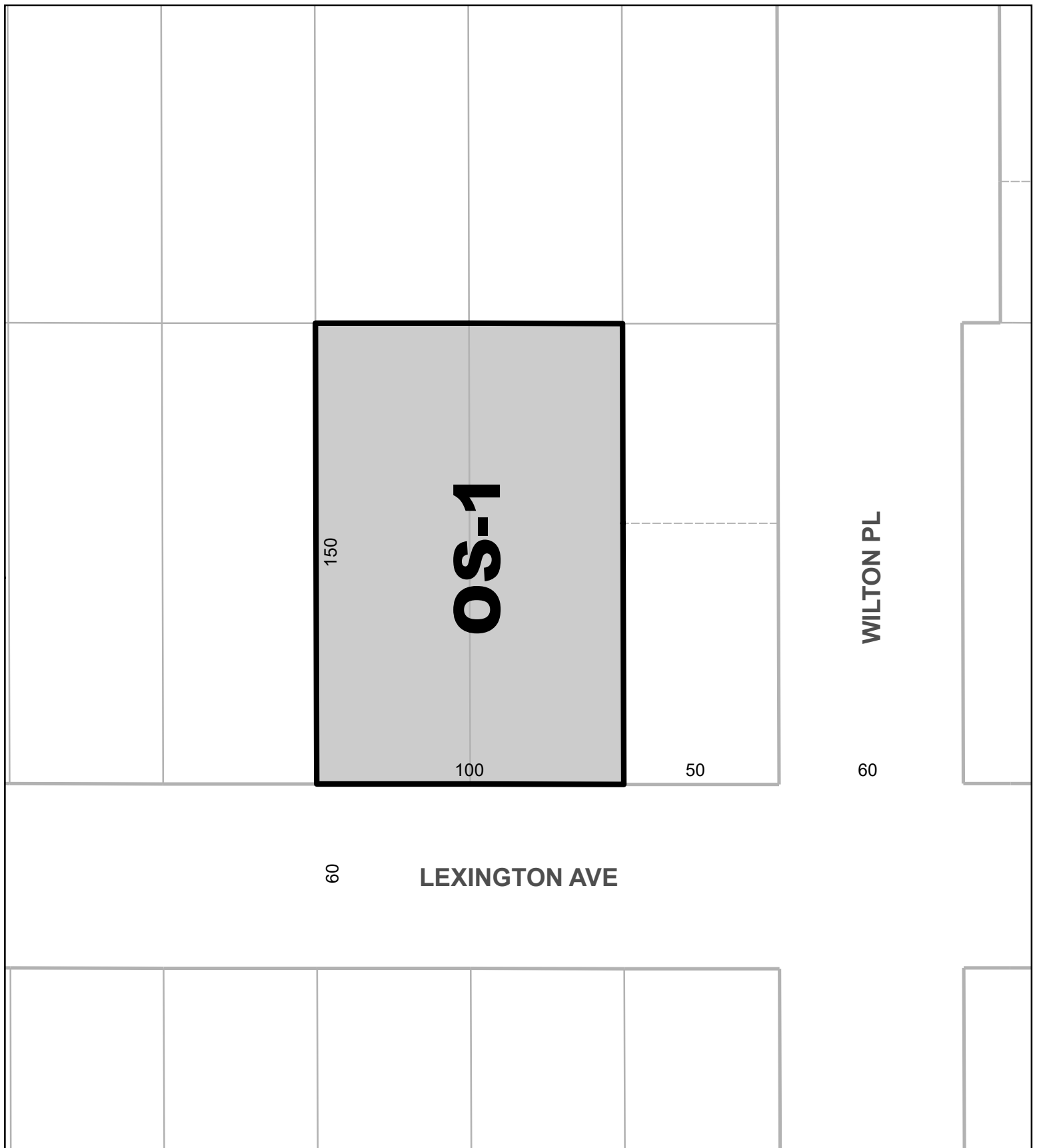
C.M. 144B189 147A191	CPC-2016-1450-CPU
----------------------	-------------------

LH/cf

HOLLYWOOD CPU, SA 22

021121



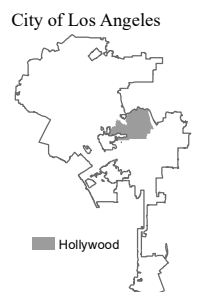


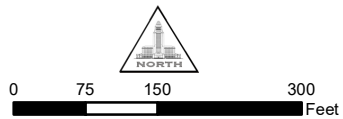
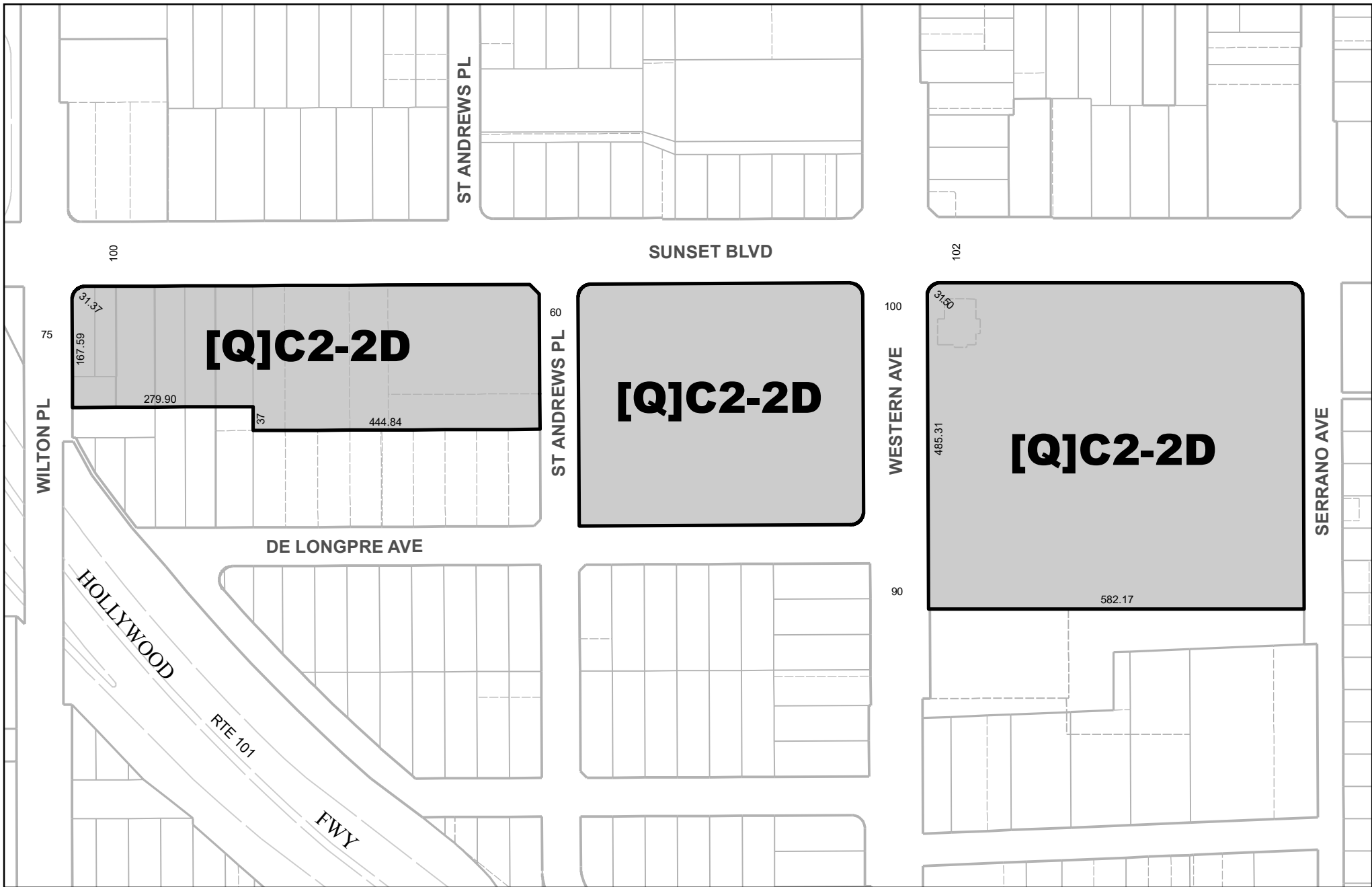
C.M. 144B189	CPC-2016-1450-CPU
--------------	-------------------

LH/cf

HOLLYWOOD CPU, SA 22:3

021621



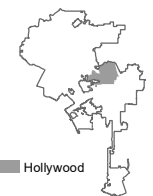


C.M. 147 A 191	147 A 193	CPC-2016-1450-CPU
----------------	-----------	-------------------


LHI/cf


HOLLYWOOD CPU, SA 23

022521





 **RD1.5-1XL**

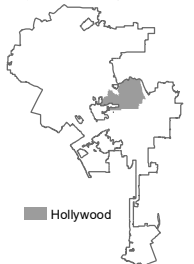


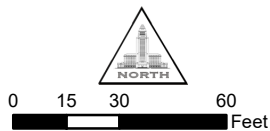
C.M. 144B193	CPC-2016-1450-CPU
--------------	-------------------

LH/cf


HOLLYWOOD CPU, SA 23:4


021921







 **RD1.5-1XL**

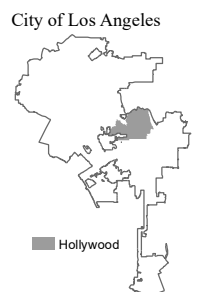


C.M. 144B193	CPC-2016-1450-CPU
--------------	-------------------

LH/cf

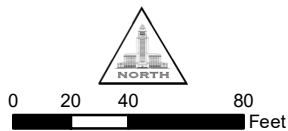
HOLLYWOOD CPU, SA 23:4B

051421





 **OS-1VL**



Data Sources: Department of City Planning, Bureau of Engineering

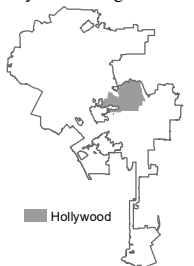
C.M. 144B193	CPC-2016-1450-CPU
--------------	-------------------

LH/cf

HOLLYWOOD CPU, SA 23:4C

051421

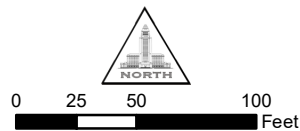
City of Los Angeles



Hollywood



 **OS-1**

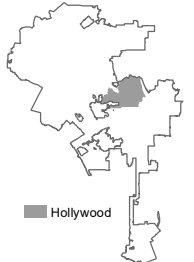


C.M. 144B193	CPC-2016-1450-CPU
--------------	-------------------

LH/cf

HOLLYWOOD CPU, SA 24

021621





[Q]C2-2D

Data Sources: Department of City Planning, Bureau of Engineering

C.M. 147A193,147A195,147B197

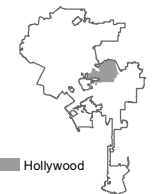
CPC-2016-1450-CPU

LH/cf

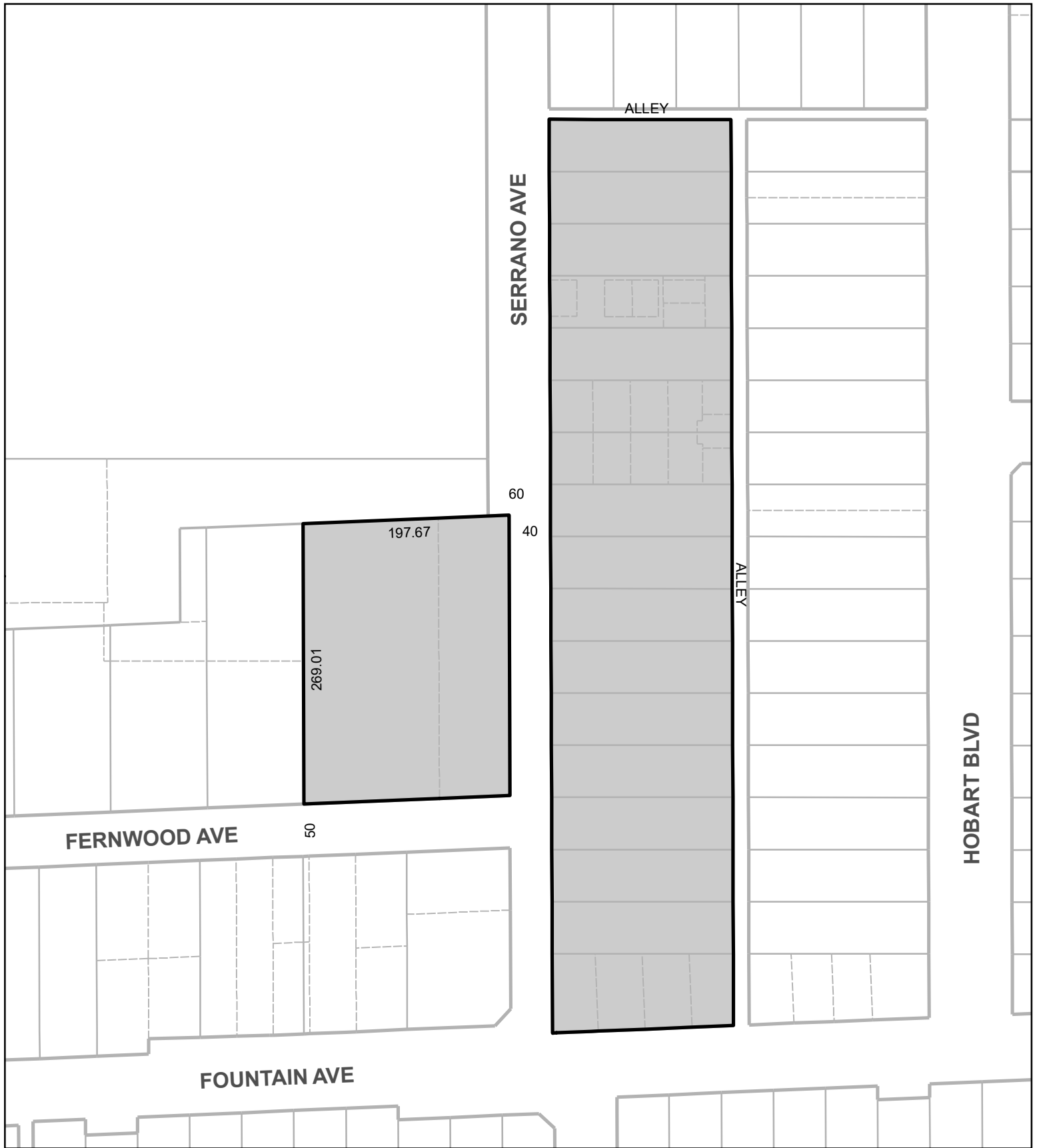
HOLLYWOOD CPU, SA 25

021921

City of Los Angeles



Hollywood



R3-1XL

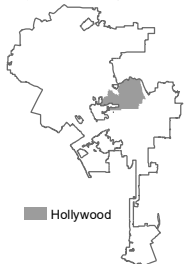


C.M. 144B193 147A195 147A193	CPC-2016-1450-CPU
---------------------------------	-------------------

LH/cf

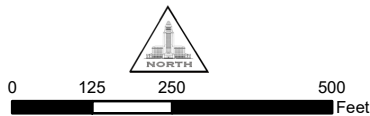
HOLLYWOOD CPU, SA 25:3

021621





[Q]C2-2D-CPIO



C.M. 144 B 193	144 B 197	CPC-2016-1450-CPU
----------------	-----------	-------------------

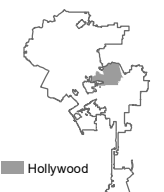
LH/cf

HOLLYWOOD CPU, SA 26

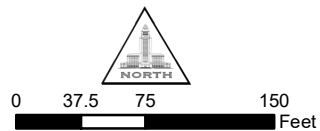
021621

Data Sources: Department of City Planning, Bureau of Engineering

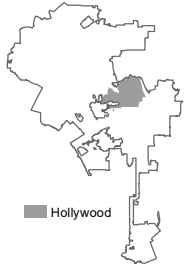
City of Los Angeles



Hollywood



City of Los Angeles



C.M. 144B193	CPC-2016-1450-CPU
--------------	-------------------

LH/cf

HOLLYWOOD CPU, SA 27

022321



 **[Q]C4-2D**

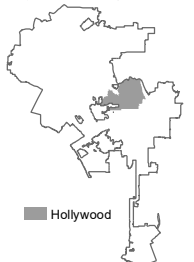


C.M. 144B197 147B197	CPC-2016-1450-CPU
----------------------	-------------------

LH/cf

HOLLYWOOD CPU, SA 31

022321





[Q]C2-2D



NOT TO SCALE

C.M. 144 B 197 147 B 197

CPC-2016-1450-CPU

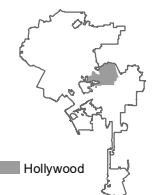
LHI/cf

HOLLYWOOD CPU, SA 32

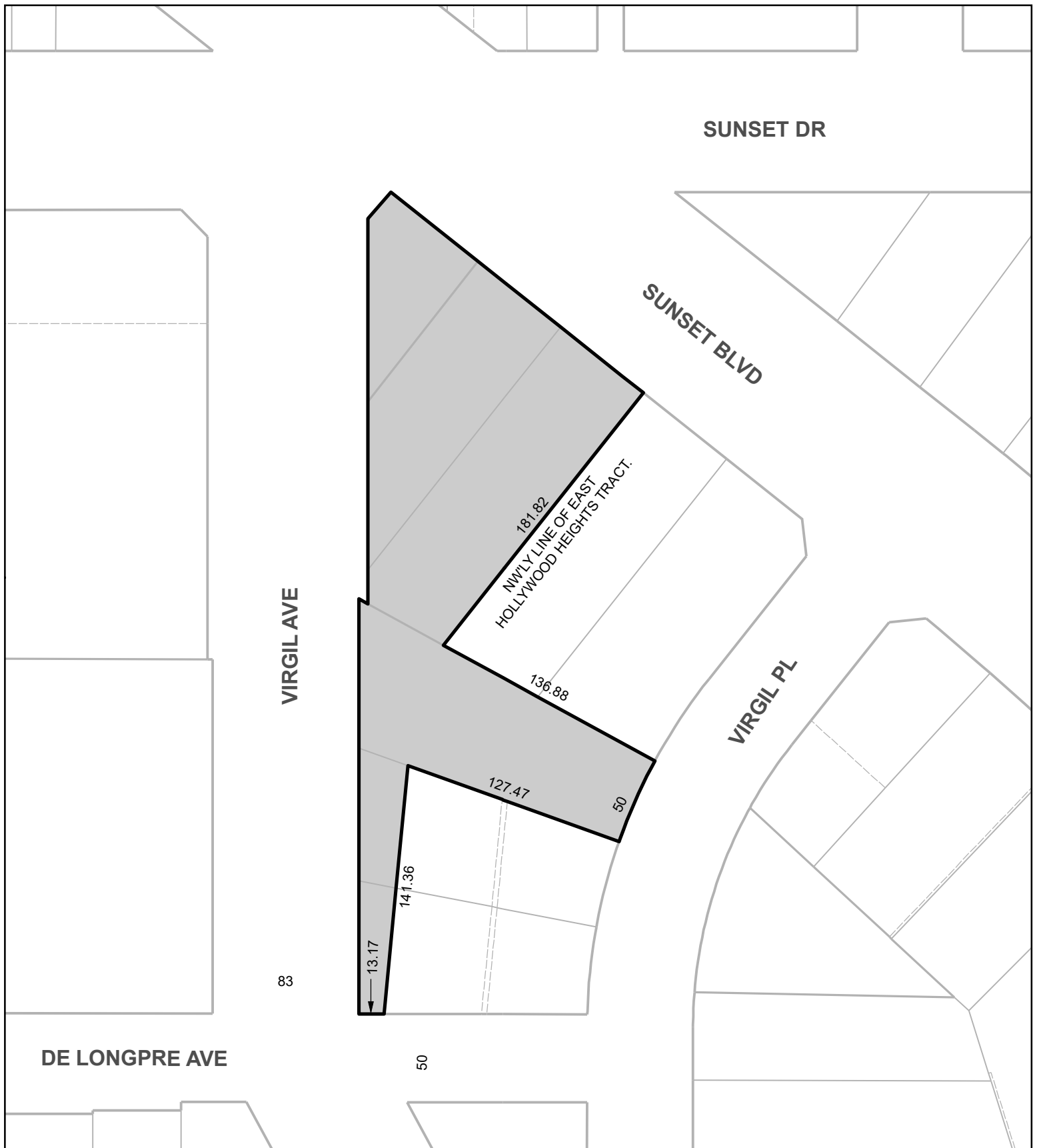
051421

Data Sources: Department of City Planning, Bureau of Engineering


City of Los Angeles



Hollywood



 **[Q]C2-2D**

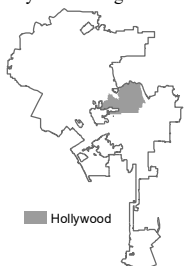


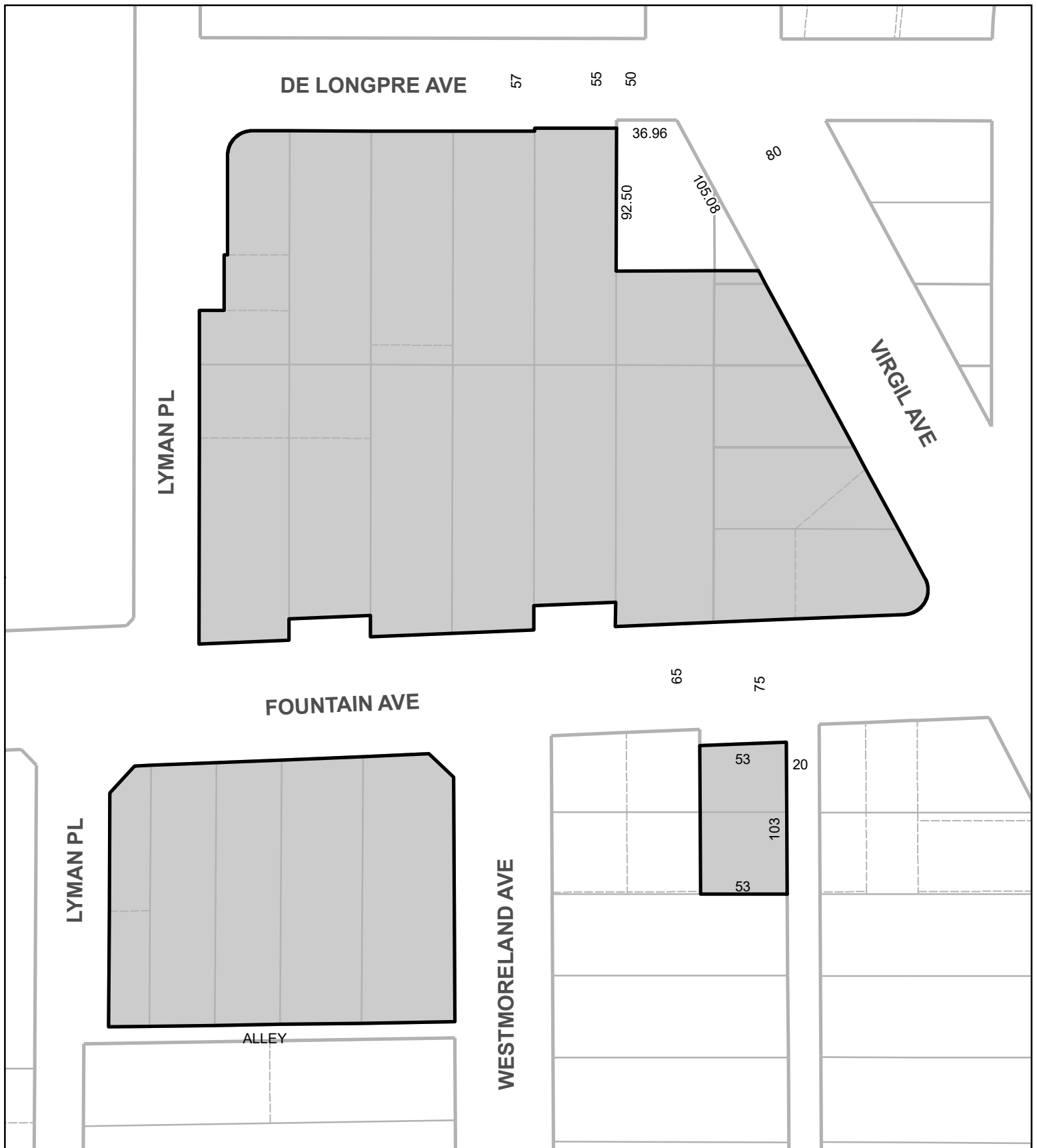
C.M. 147A201 147B197	CPC-2016-1450-CPU
----------------------	-------------------

LH/cf


HOLLYWOOD CPU, SA 33:1A

051421





 **[Q]C4-2D**

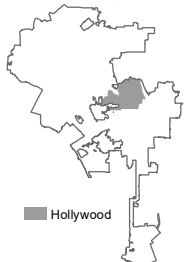


C.M. 147A201 147B197	CPC-2016-1450-CPU
----------------------	-------------------

LH/cf

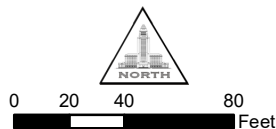
HOLLYWOOD CPU, SA 33:2

021721





 **[Q]C4-2D**

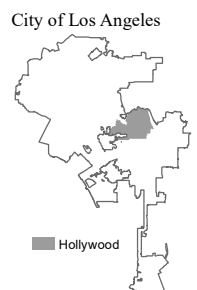


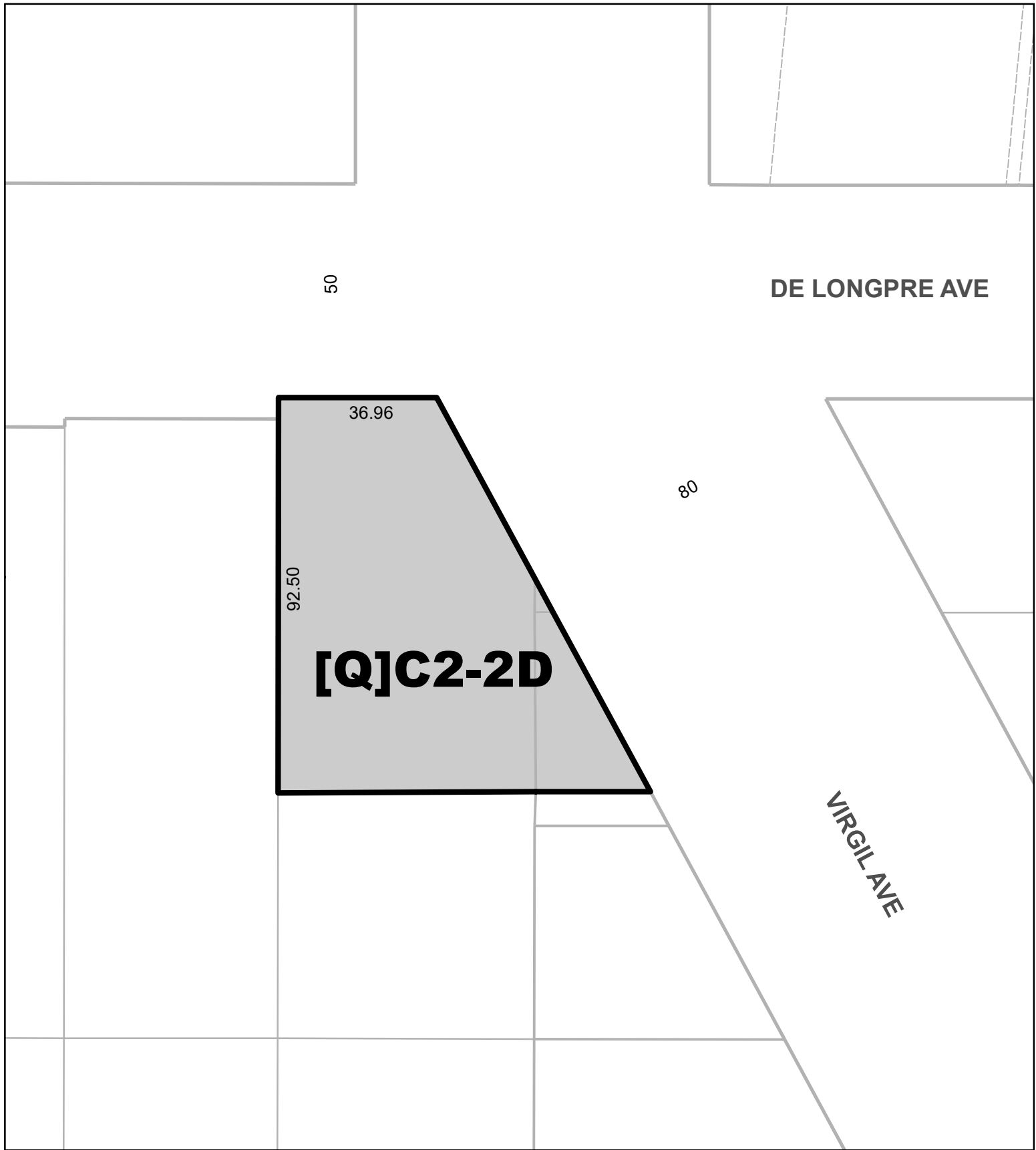
C.M. 147A201 147B197	CPC-2016-1450-CPU
----------------------	-------------------


LH/cf

HOLLYWOOD CPU, SA 33:2A

052521







0

15

30

60

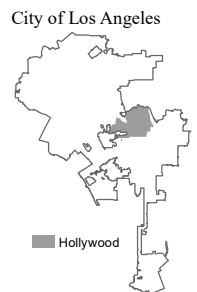
Feet

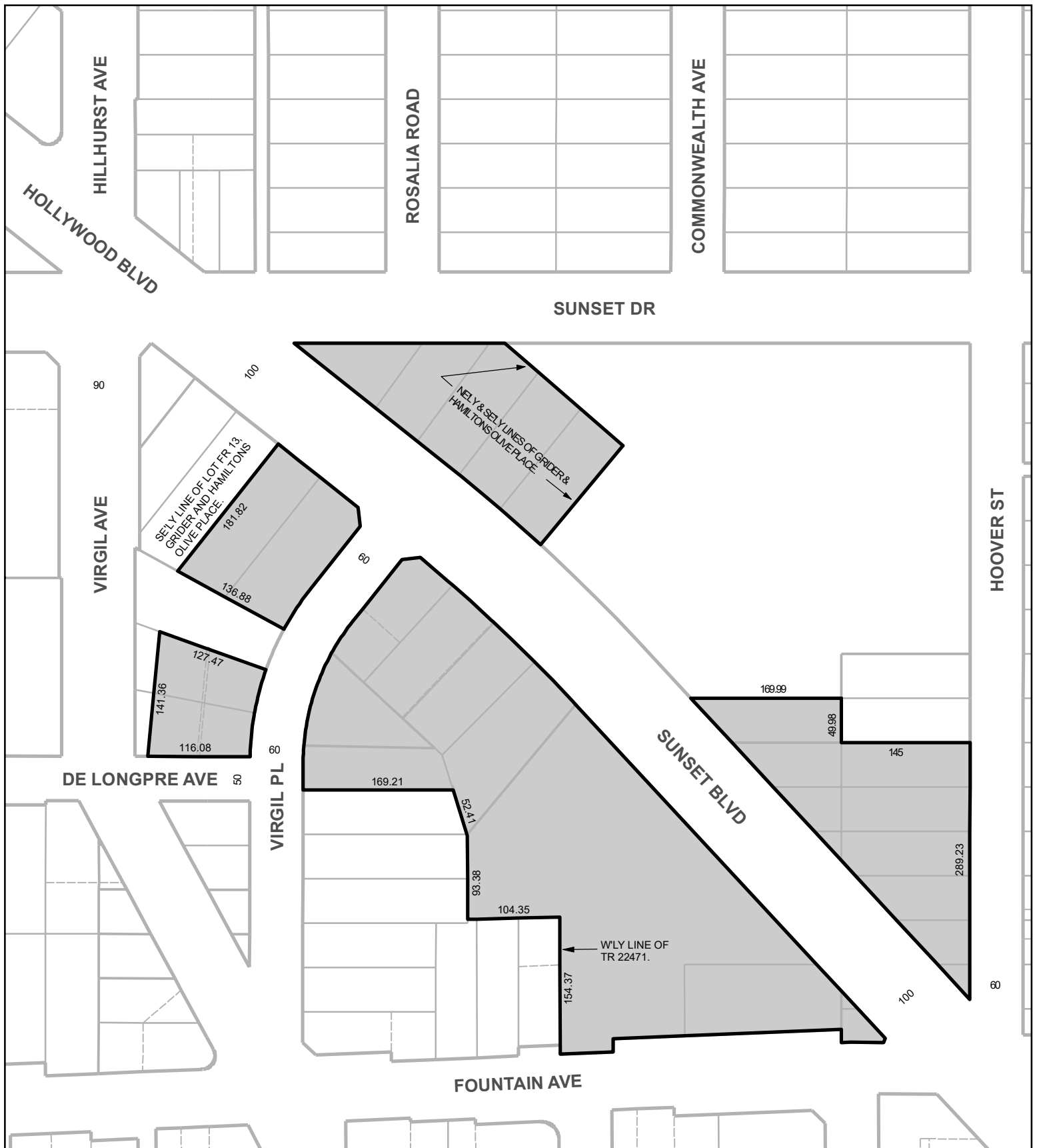
C.M. 147B197	CPC-2016-1450-CPU
--------------	-------------------

LH/Cf

HOLLYWOOD CPU, SA 33:2B

052521





C2-1

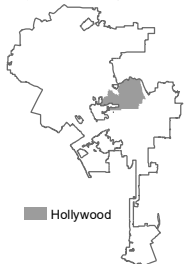


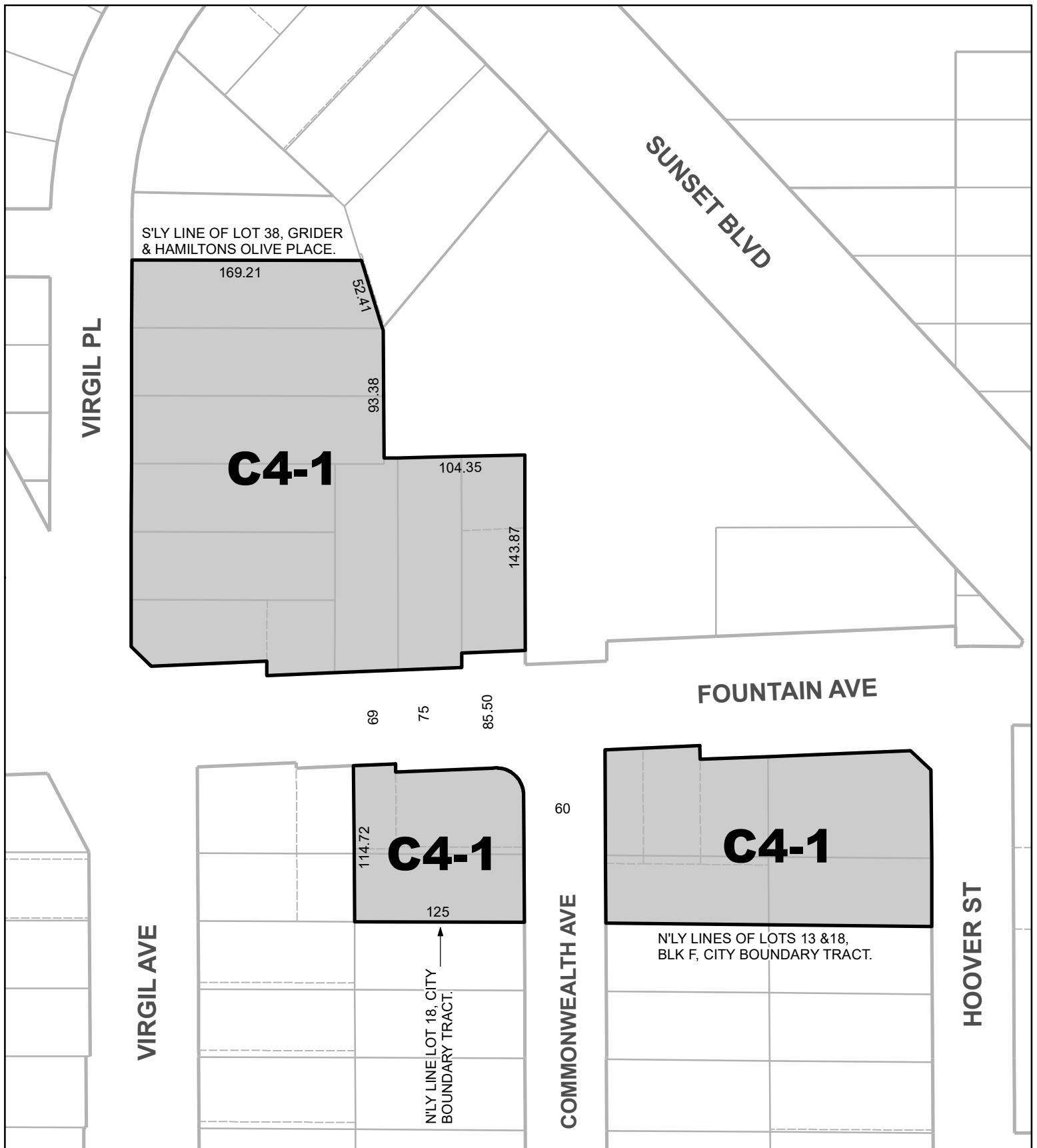
C.M. 147A201 147B197	CPC-2016-1450-CPU
----------------------	-------------------

LH/cf

HOLLYWOOD CPU, SA 33:3

021721



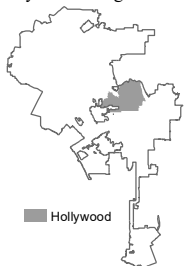


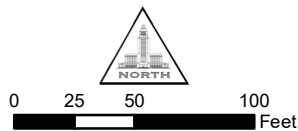
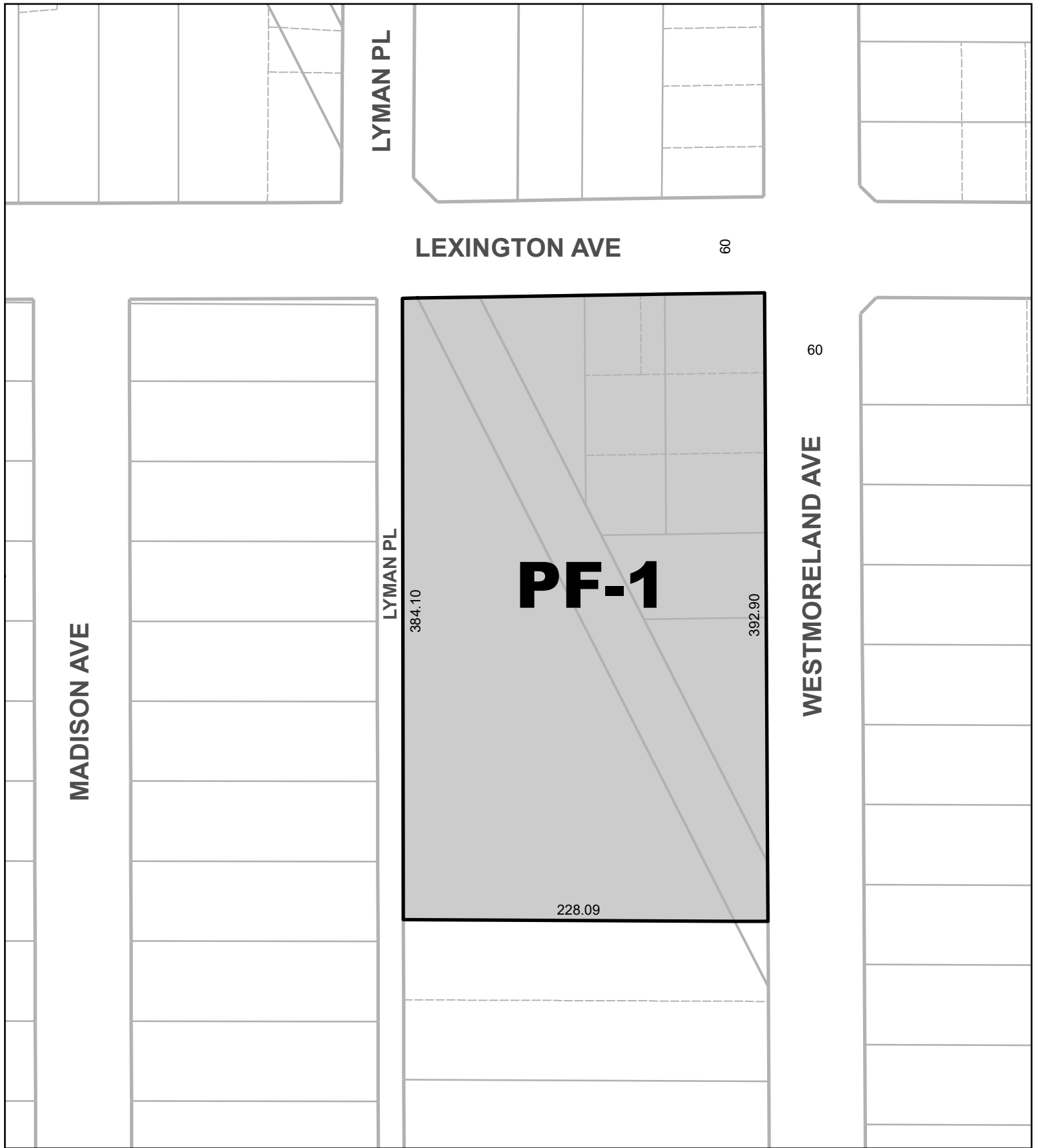
C.M. 147 A 201	CPC-2016-1450-CPU
----------------	-------------------

LH/cf

HOLLYWOOD CPU, SA 33:4

021721



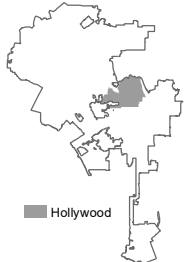


C.M. 144B197	CPC-2016-1450-CPU
--------------	-------------------

LH/CF

HOLLYWOOD CPU, SA 34


021821

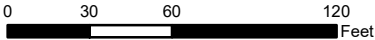




 **[Q]C2-2D**

Data Sources: Department of City Planning, Bureau of Engineering

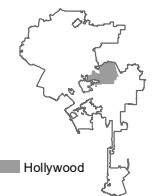





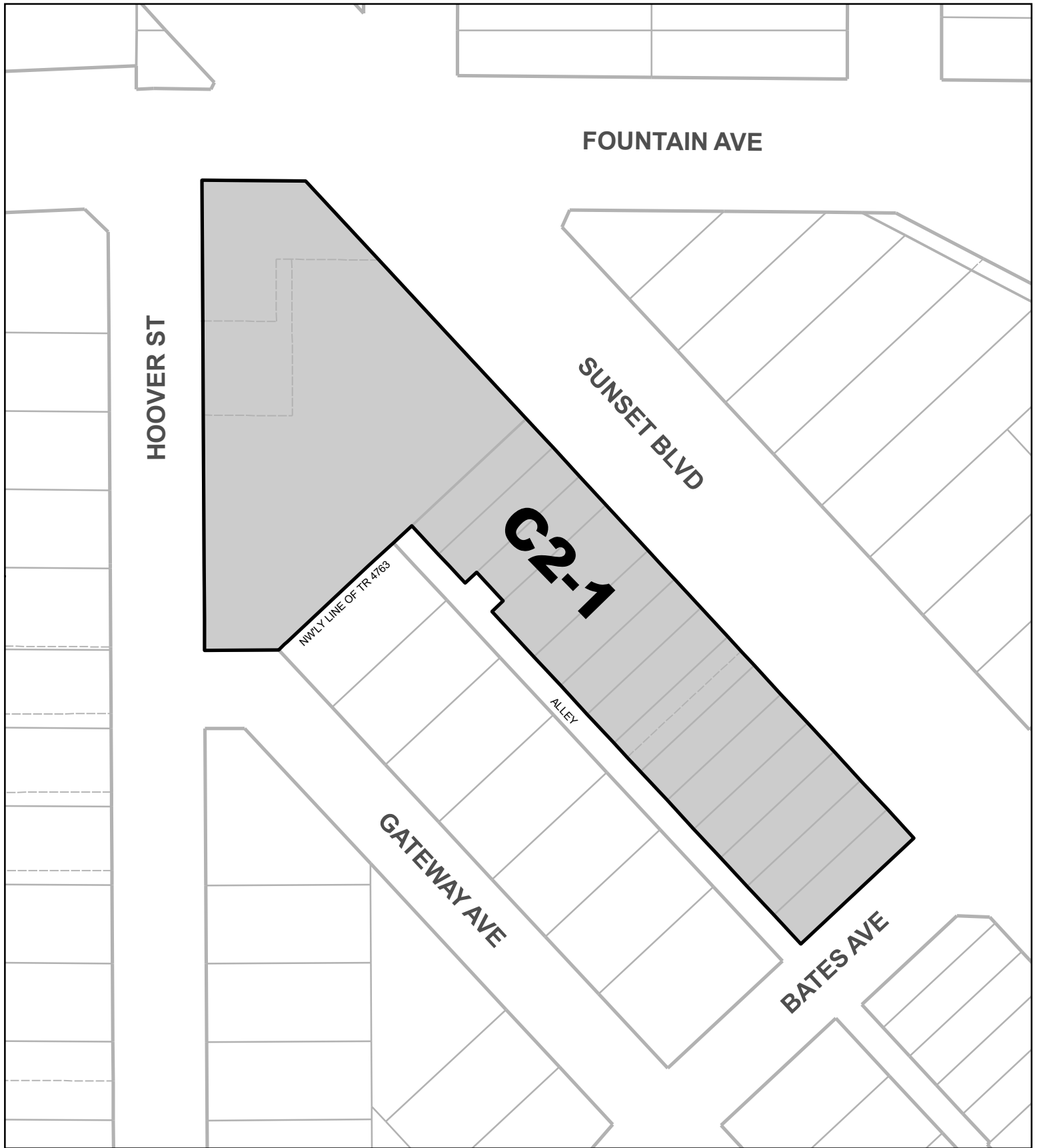
C.M. 144 B 197 145-5 A 201	CPC-2016-1450-CPU
----------------------------	-------------------

LH/cf
HOLLYWOOD CPU, SA 35
022521

City of Los Angeles



Hollywood

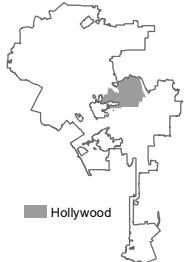



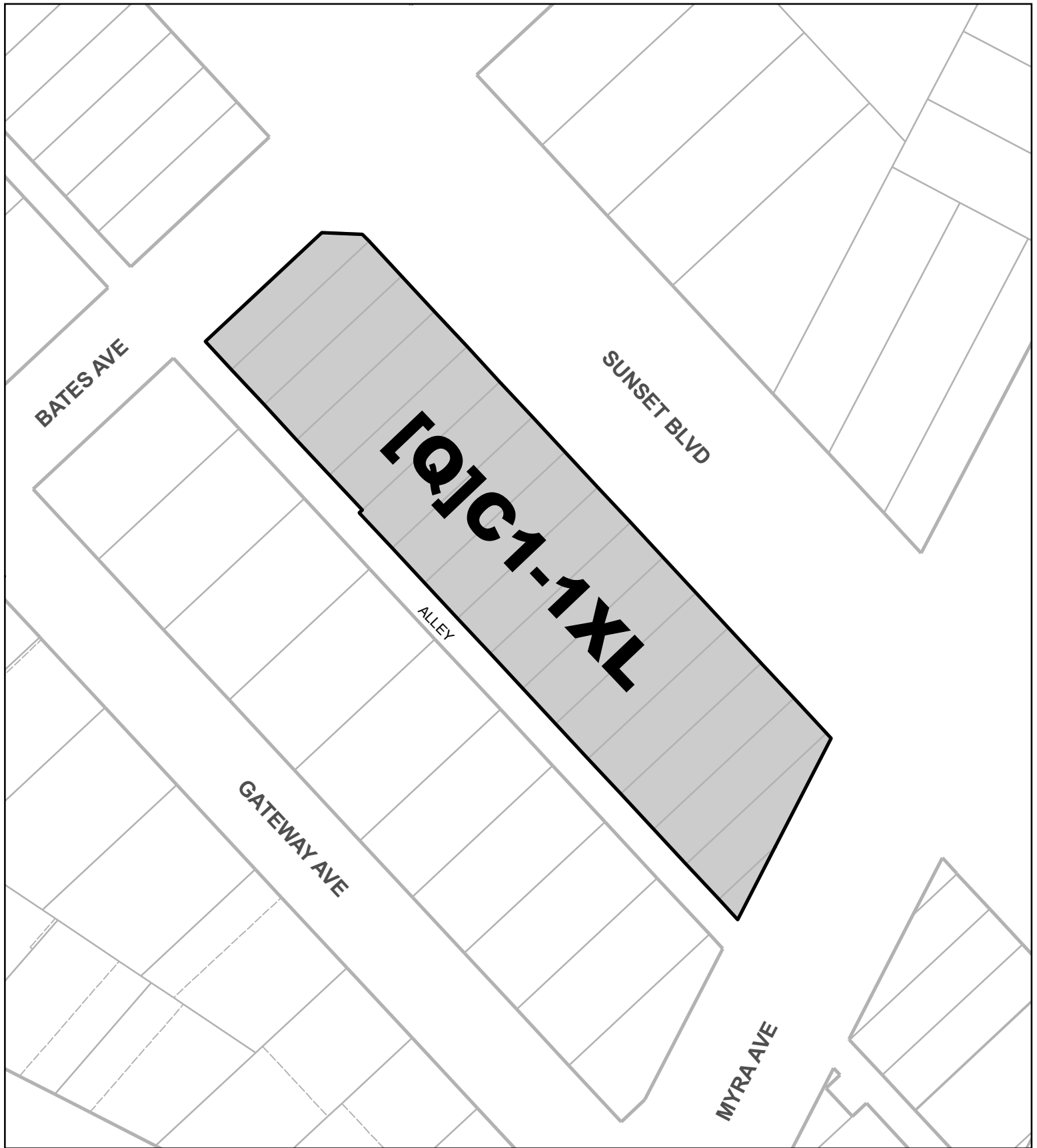
C.M. 145-5A201 147A201	CPC-2016-1450-CPU
------------------------	-------------------

LH/cf

HOLLYWOOD CPU, SA 36

022321



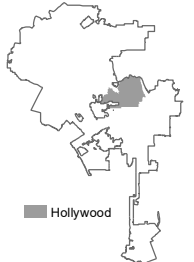


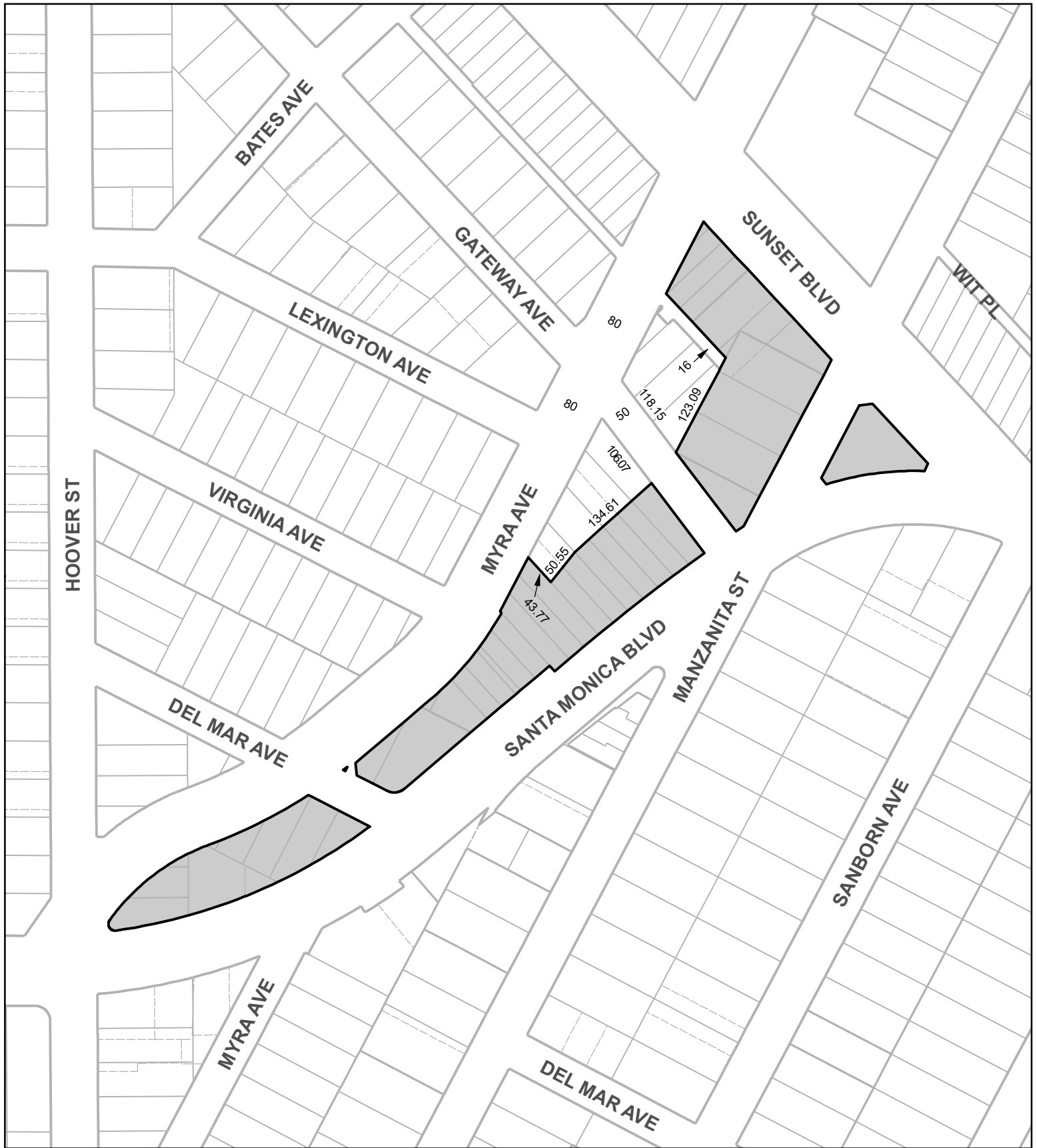
C.M. 145-5A201	CPC-2016-1450-CPU
----------------	-------------------

LH/cf

HOLLYWOOD CPU, SA 36:1

021921





 **C2-1**



C.M. 145-5A201	CPC-2016-1450-CPU
----------------	-------------------

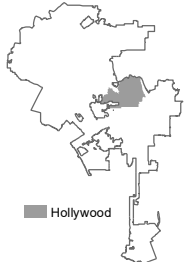
LH/cf

HOLLYWOOD CPU, SA 37

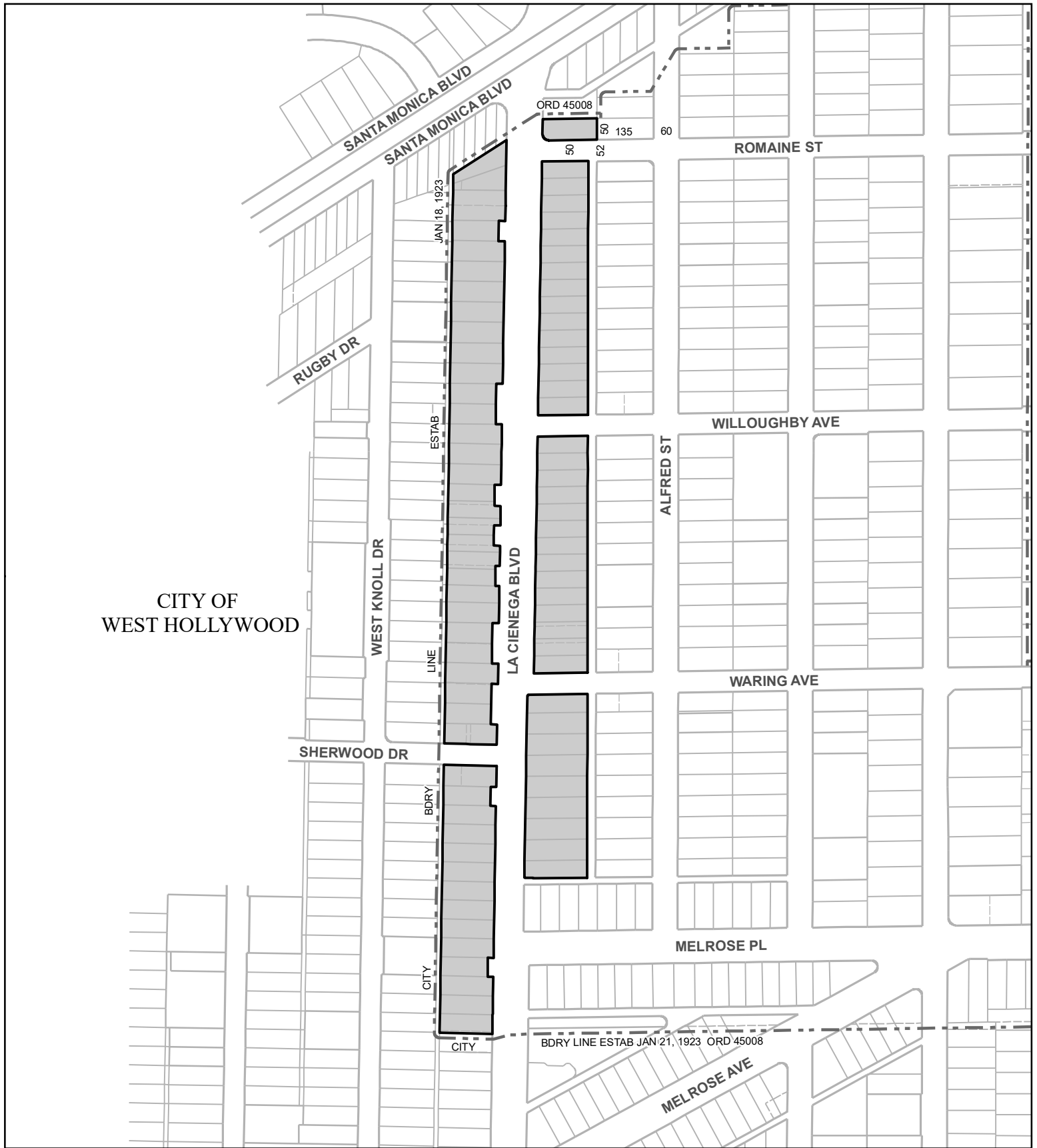
021921


Data Sources: Department of City Planning, Bureau of Engineering

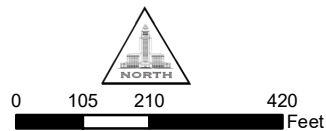
City of Los Angeles



Hollywood



 **[Q]C2-2D-CPIO**



Data Sources: Department of City Planning, Bureau of Engineering

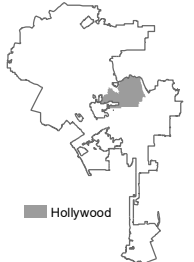
C.M. 141B173 144B173	CPC-2016-1450-CPU
----------------------	-------------------


LH/cf

HOLLYWOOD CPU, SA 38

050223

City of Los Angeles





[Q]C2-2D-CPIO

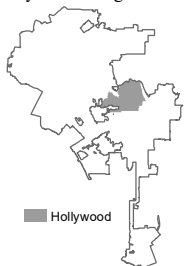


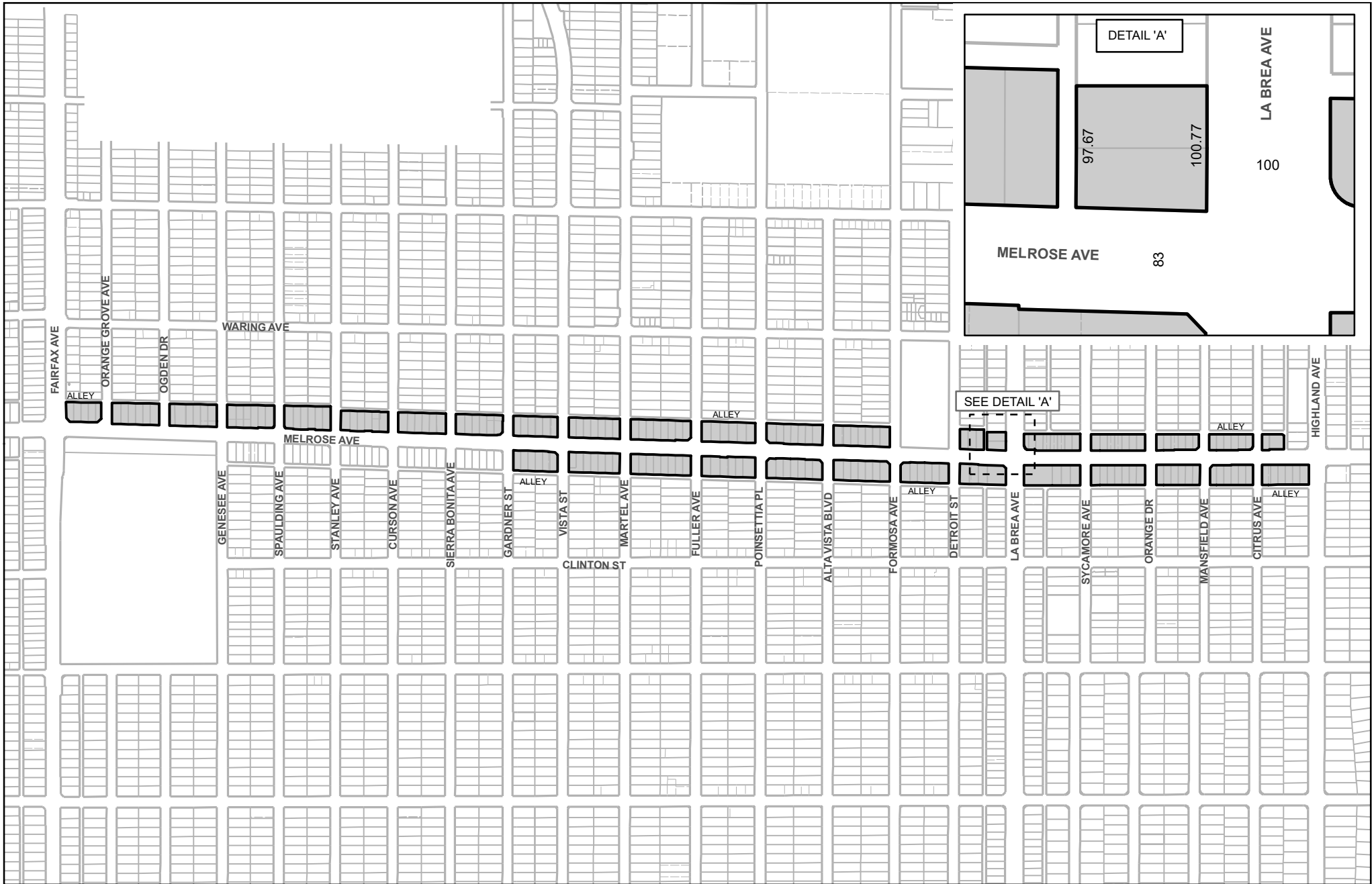
C.M. 141B177 144B177	CPC-2016-1450-CPU
----------------------	-------------------

LH/cf


HOLLYWOOD CPU, SA 39

021621





[Q]C2-1XL-CPIO



C.M.	141 B 177, 141 B 181 141 B 185	CPC-2016-1450-CPU
------	-----------------------------------	-------------------

LHI/Cf

HOLLYWOOD CPU, SA 39:1

021121

Data Sources: Department of City
Planning, Bureau of Engineering

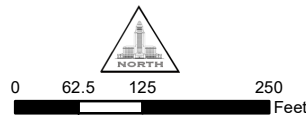
City of Los Angeles



Hollywood



 **[Q]C2-1XL-O-CPIO**



C.M. 141 B 177	CPC-2016-1450-CPU
----------------	-------------------

LH/cf


HOLLYWOOD CPU, SA 39:2

021621

Data Sources: Department of City Planning, Bureau of Engineering

City of Los Angeles



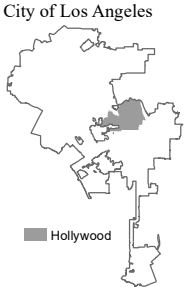



C.M. 144B181	CPC-2016-1450-CPU
--------------	-------------------

LH/cf

HOLLYWOOD CPU, SA 39:3

021121



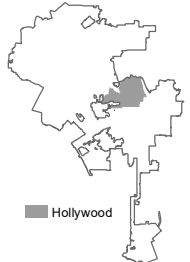


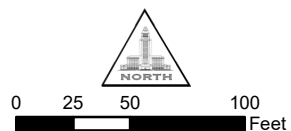
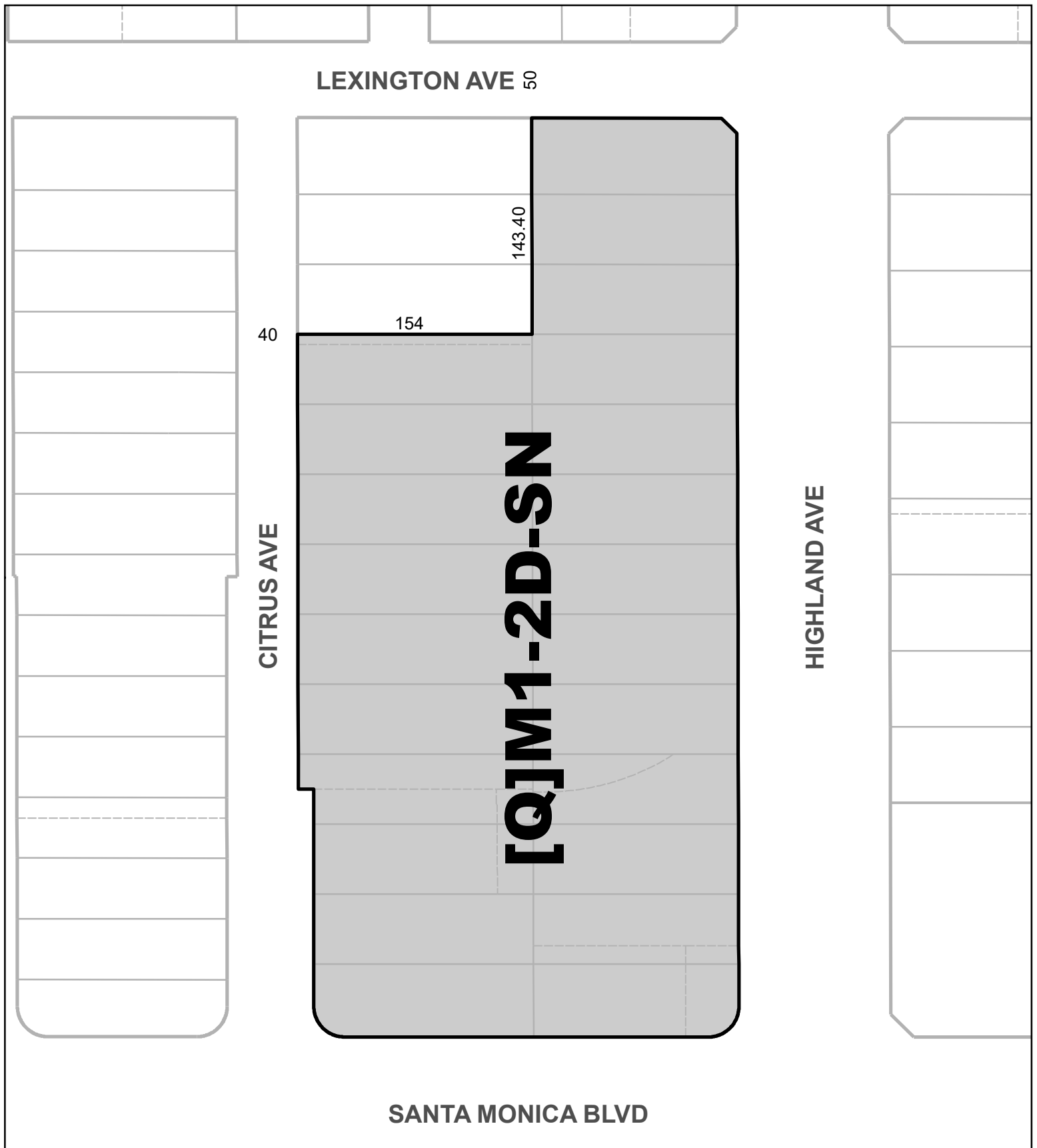
C.M. 144B181	CPC-2016-1450-CPU
--------------	-------------------

LH/cf

HOLLYWOOD CPU, SA 39:4

021121



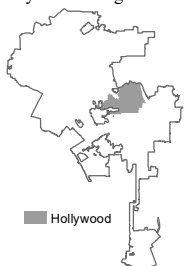


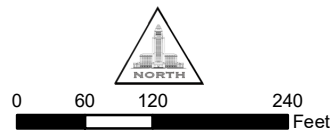
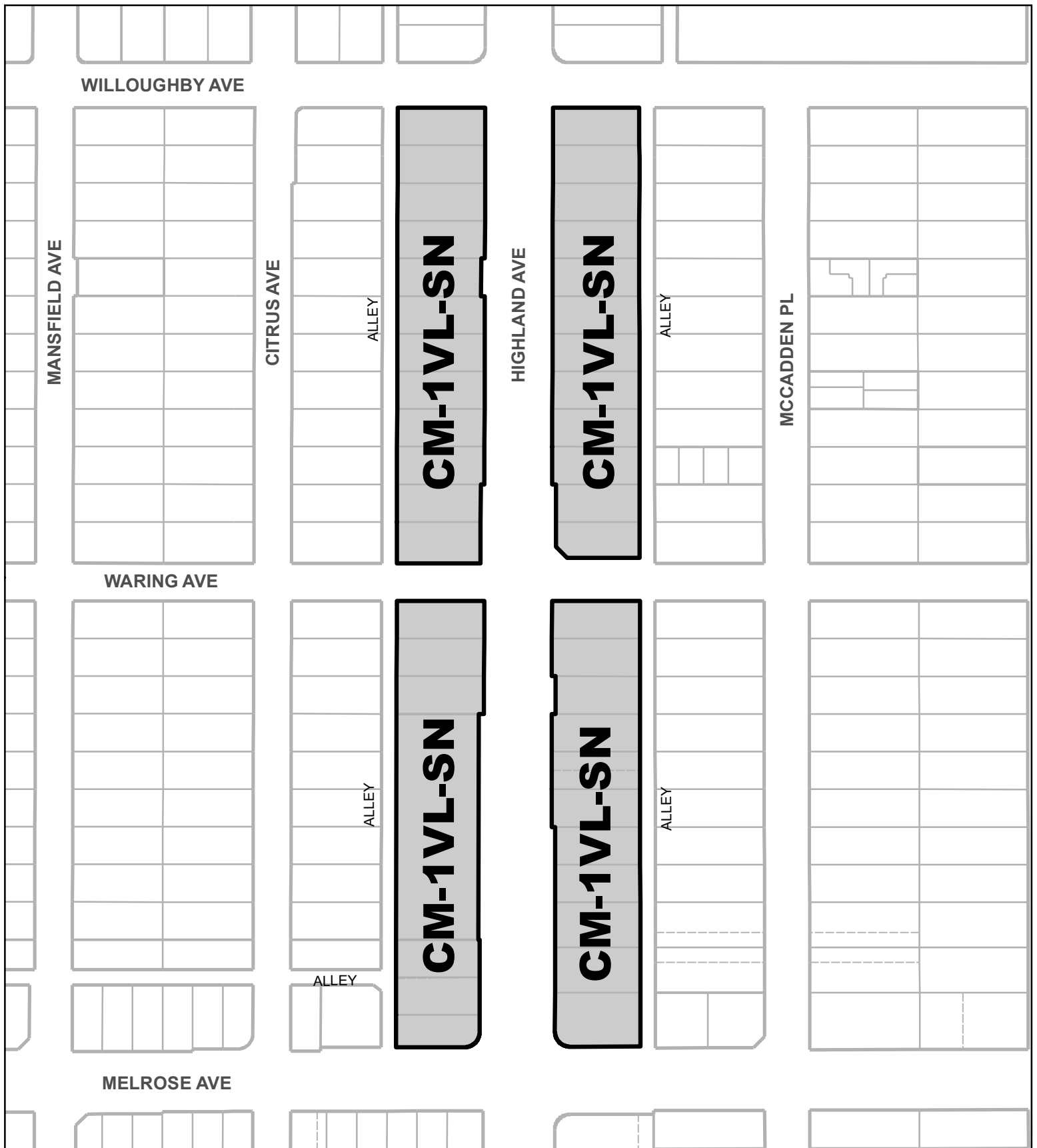
C.M. 144B185	CPC-2016-1450-CPU
--------------	-------------------

LH/Cf

HOLLYWOOD CPU, SA 40:A

021021



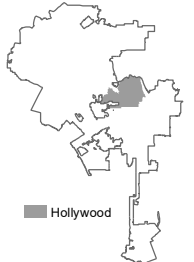


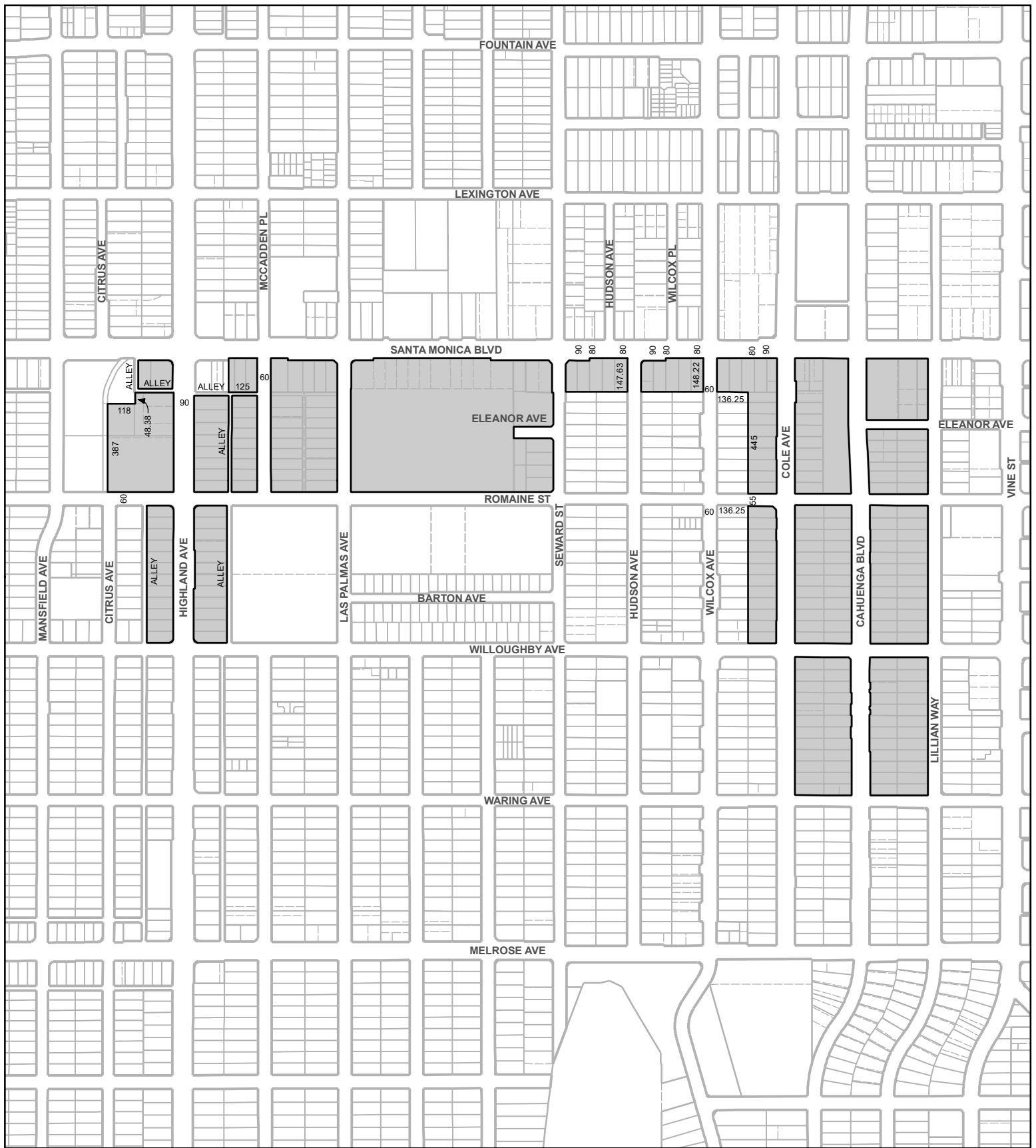
C.M. 141B185 144B185	CPC-2016-1450-CPU
----------------------	-------------------

LH/cf

HOLLYWOOD CPU, SA 40:1

021121





[Q]M1-2D-SN

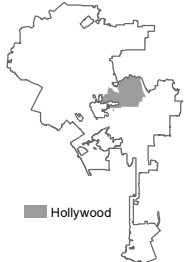


C.M. 141B185 144B185	CPC-2016-1450-CPU
----------------------	-------------------

LH/cf

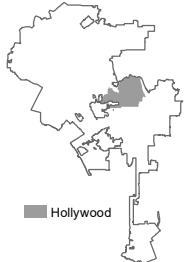

HOLLYWOOD CPU, SA 40:1B

052521



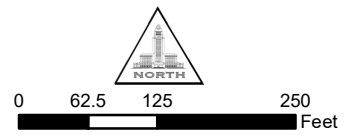


 **[Q]M1-1**





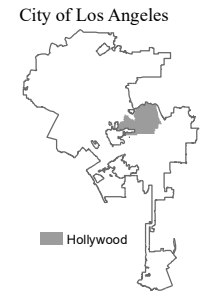
 **[Q]M1-2D**



C.M. 144 B 185	CPC-2016-1450-CPU
----------------	-------------------

LH/cf **HOLLYWOOD CPU, SA 40:2** 021621

Data Sources: Department of City Planning, Bureau of Engineering



WILLOUGHBY AVE

JUNE ST

131.49

50

136.32

SEWARD ST

HUDSON AVE

[Q]M1-1VL

[Q]M1-1VL

131.49

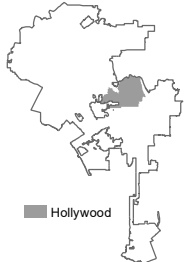
50

135.28

WARING AVE



City of Los Angeles



C.M. 141 B 185, 144 B 185

CPC-2016-1450-CPU

LH/CF

HOLLYWOOD CPU, SA 40:2C

061721

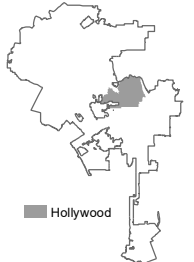


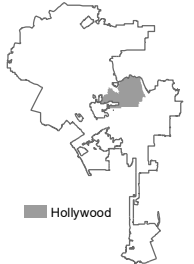
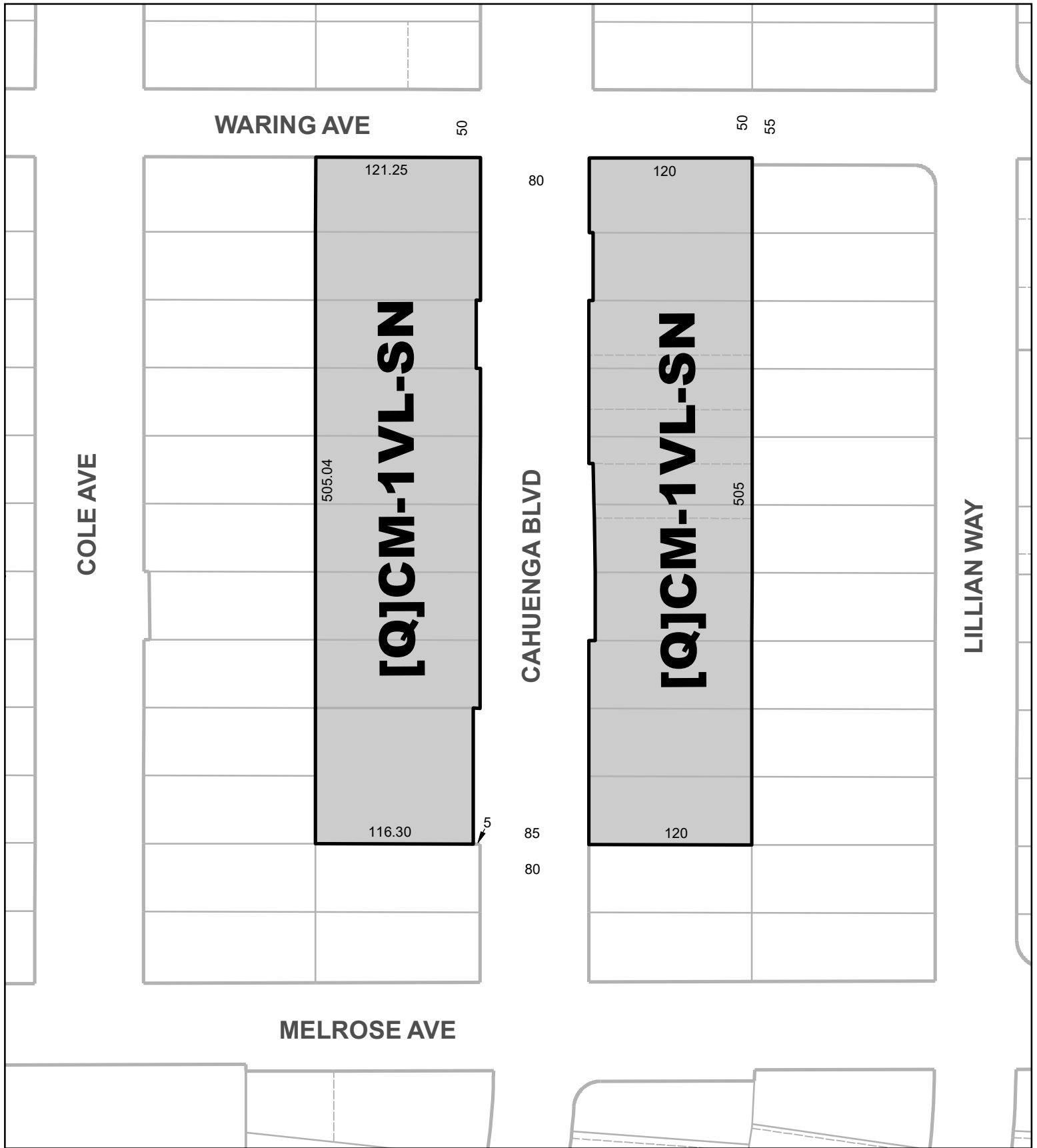
C.M. 141B185	CPC-2016-1450-CPU
--------------	-------------------

LH/cf

HOLLYWOOD CPU, SA 40:3

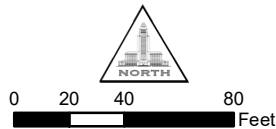
021921







 **[Q]CM-1VL**

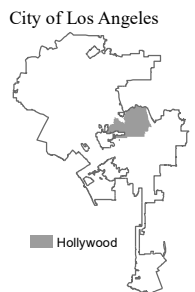


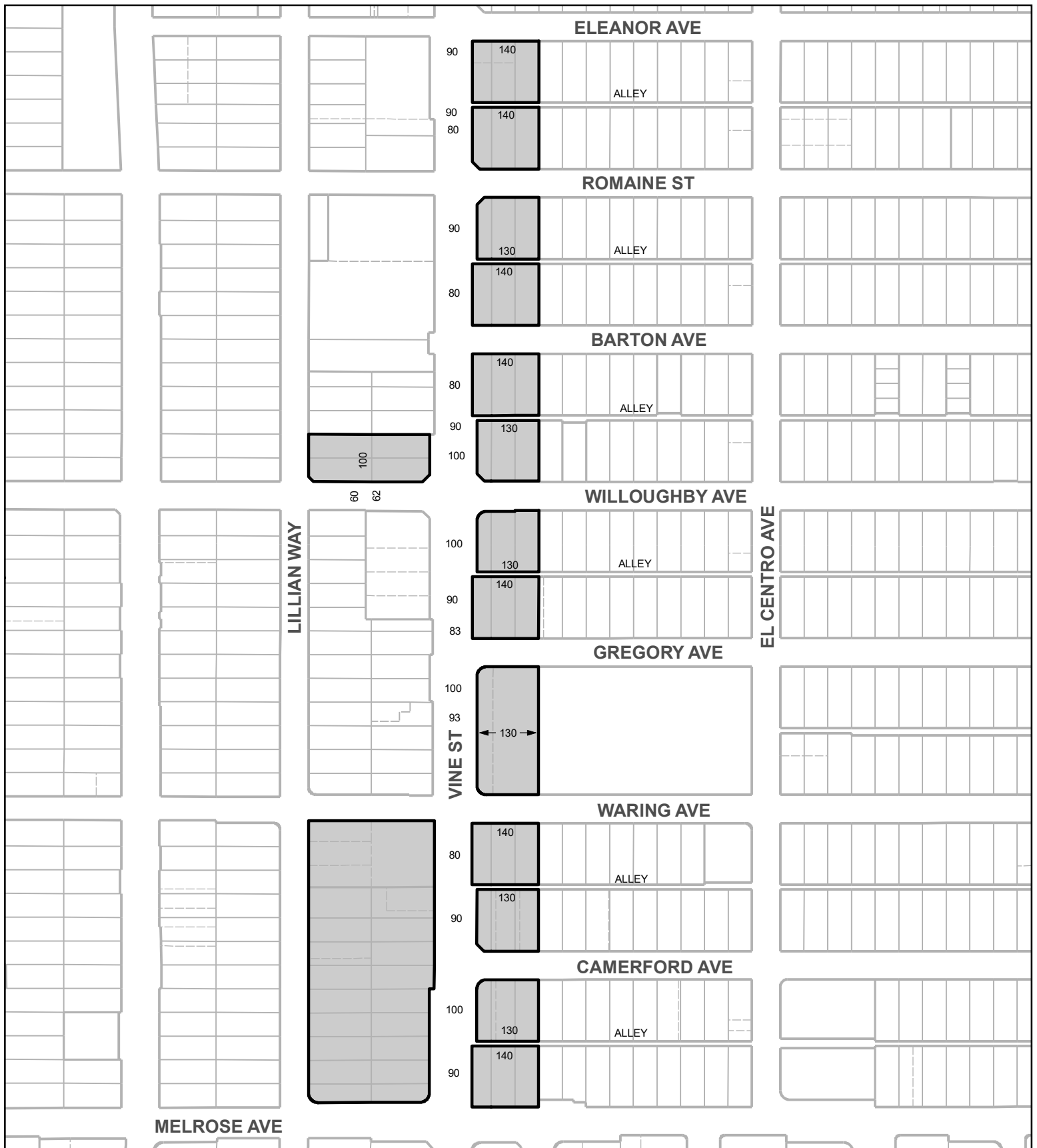
C.M. 141B185	CPC-2016-1450-CPU
--------------	-------------------


LH/cf

HOLLYWOOD CPU, SA 40:4A

052521





 **[Q]C2-2D-CPIO**

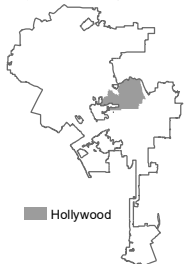



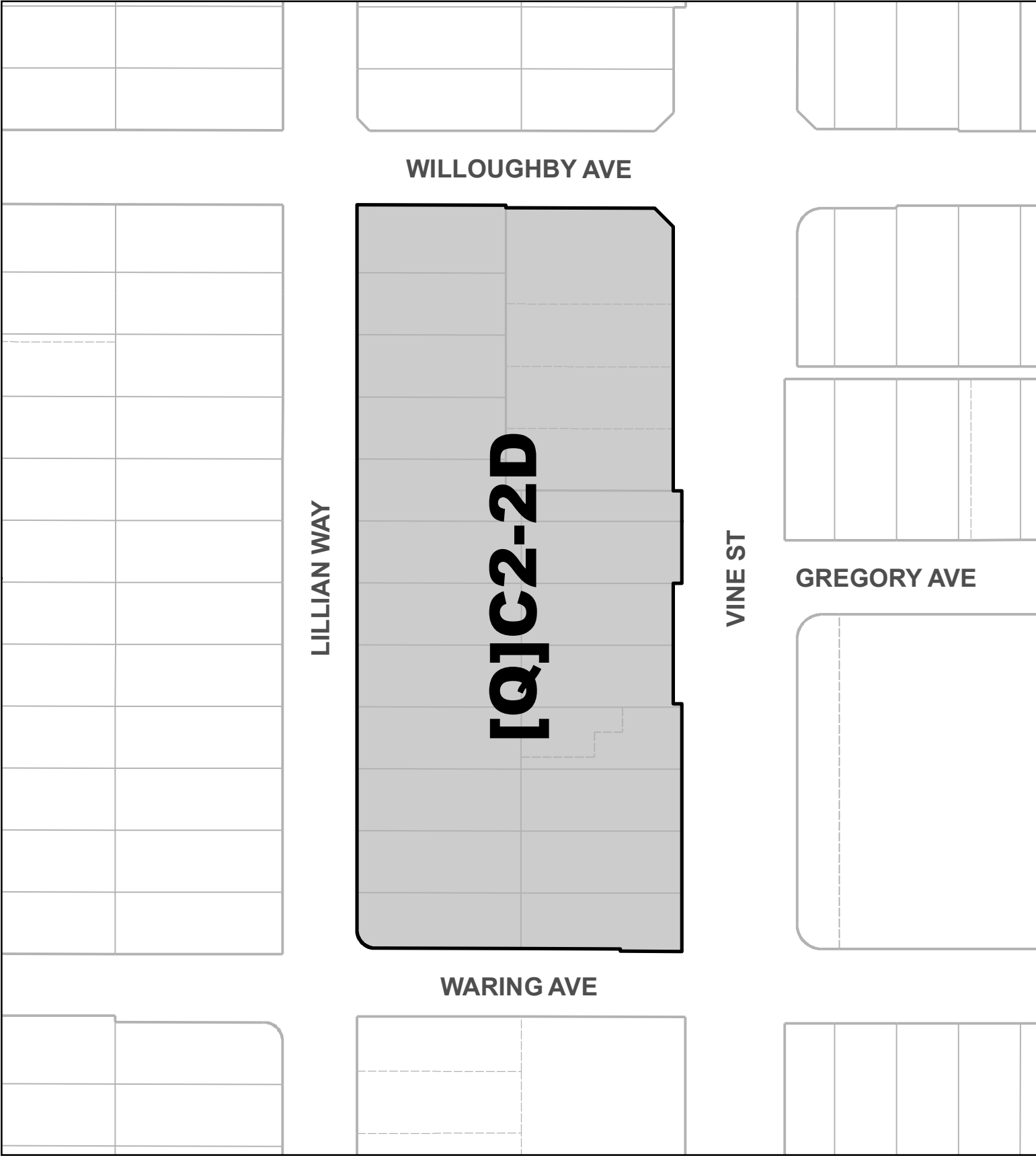
C.M. 141 B 185	144 B 185	CPC-2016-1450-CPU
141 B 189	144 B 189	

LH/cf

HOLLYWOOD CPU, SA 40:5

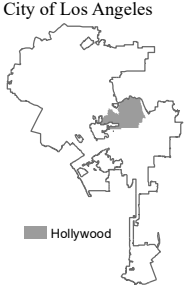
021621






C.M. 141 B 185 144 B 185	CPC-2016-1450-CPU
--------------------------	-------------------

LH/cf **HOLLYWOOD CPU, SA 40:6** 021121





 **[Q]R4-1VL-CPIO**

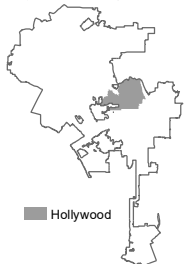


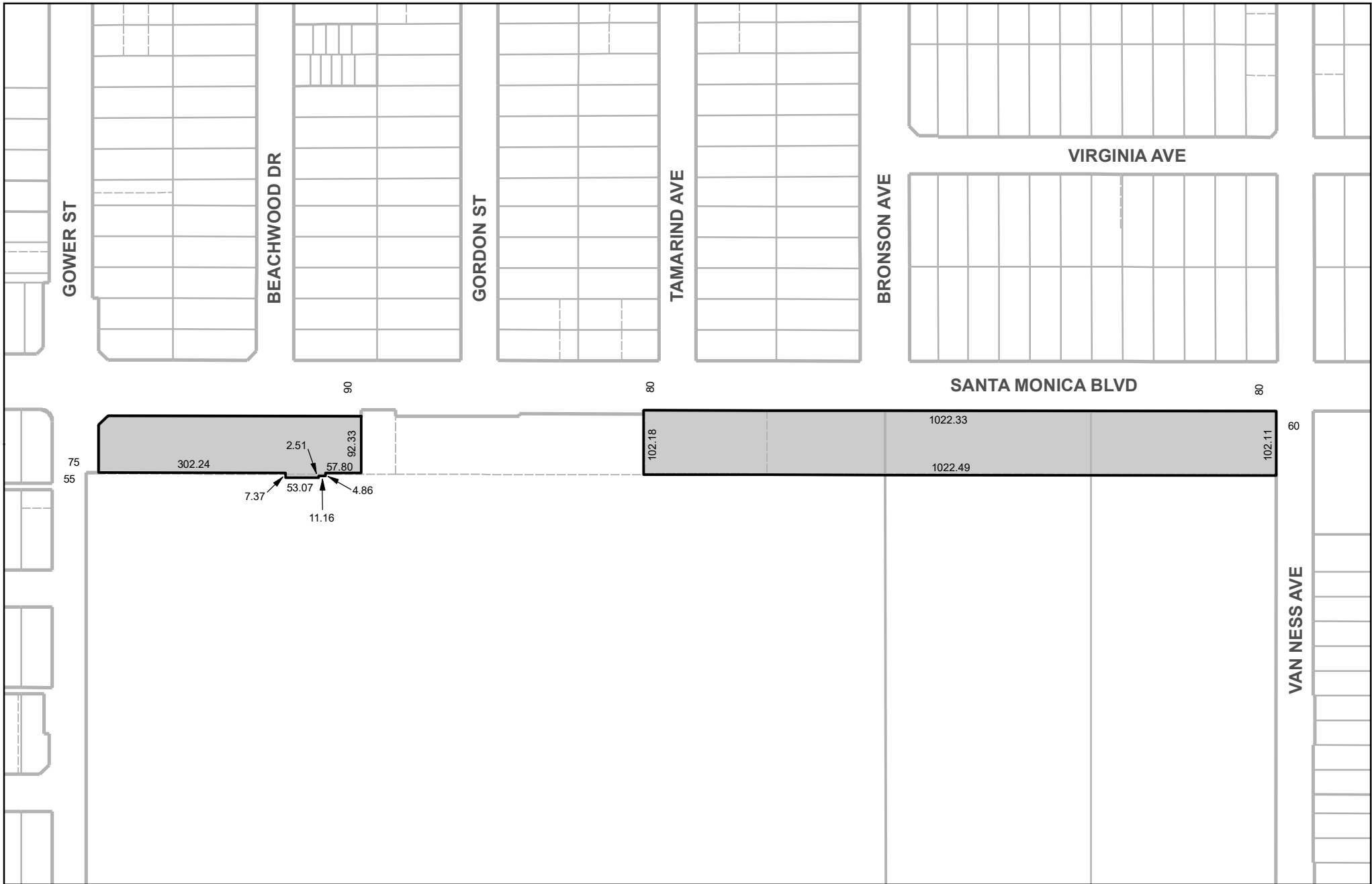
C.M. 141B189 144B189	CPC-2016-1450-CPU
----------------------	-------------------

LH/cf

HOLLYWOOD CPU, SA 41

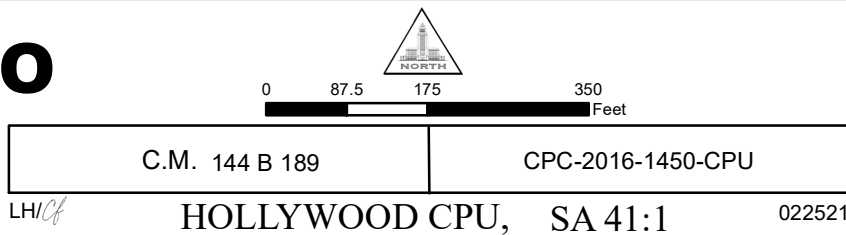
021821



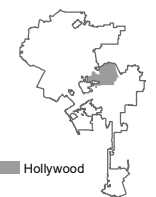


[Q]C2-2D-CPIO

Data Sources: Department of City Planning, Bureau of Engineering



City of Los Angeles

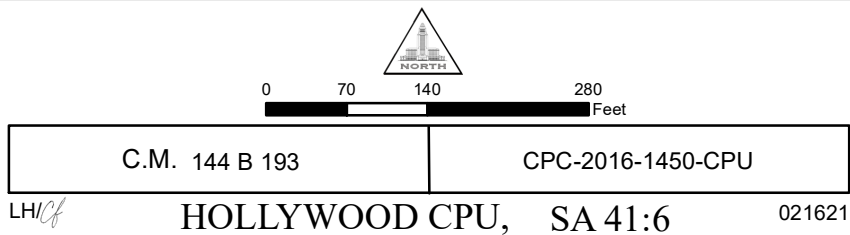


Hollywood

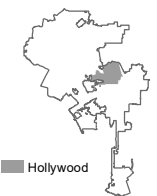


[Q]C4-2D-CPIO

Data Sources: Department of City Planning, Bureau of Engineering





City of Los Angeles



Hollywood



 **[Q]C2-2D-CPIO**



C.M. 144 B 189	144 B 193	CPC-2016-1450-CPU
----------------	-----------	-------------------

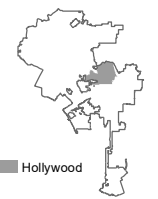
LHI/cf

HOLLYWOOD CPU, SA 42

021121

Data Sources: Department of City Planning, Bureau of Engineering

City of Los Angeles

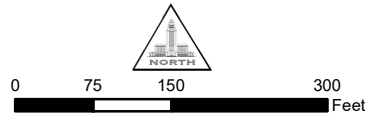


Hollywood



[Q]C4-1

Data Sources: Department of City Planning, Bureau of Engineering



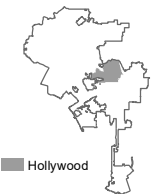
C.M. 141 B 189 141 B 193	CPC-2016-1450-CPU
--------------------------	-------------------

LH/CF

HOLLYWOOD CPU, SA 42:1

022521


City of Los Angeles



Hollywood



 **[Q]C4-2D-CPIO**

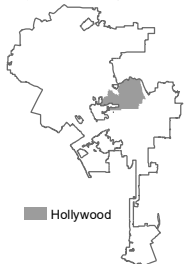


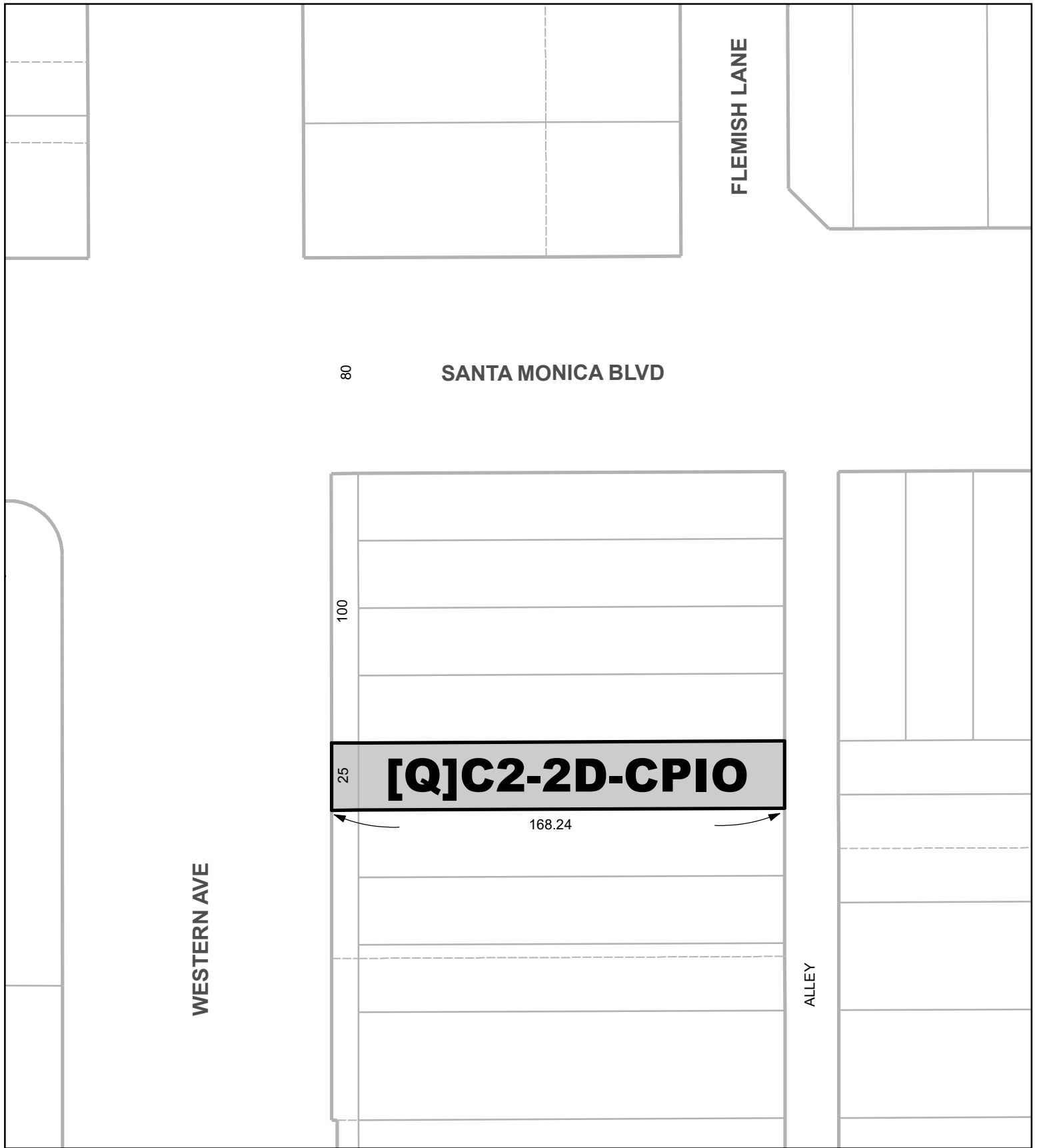
C.M. 141B193 144B193	CPC-2016-1450-CPU
----------------------	-------------------

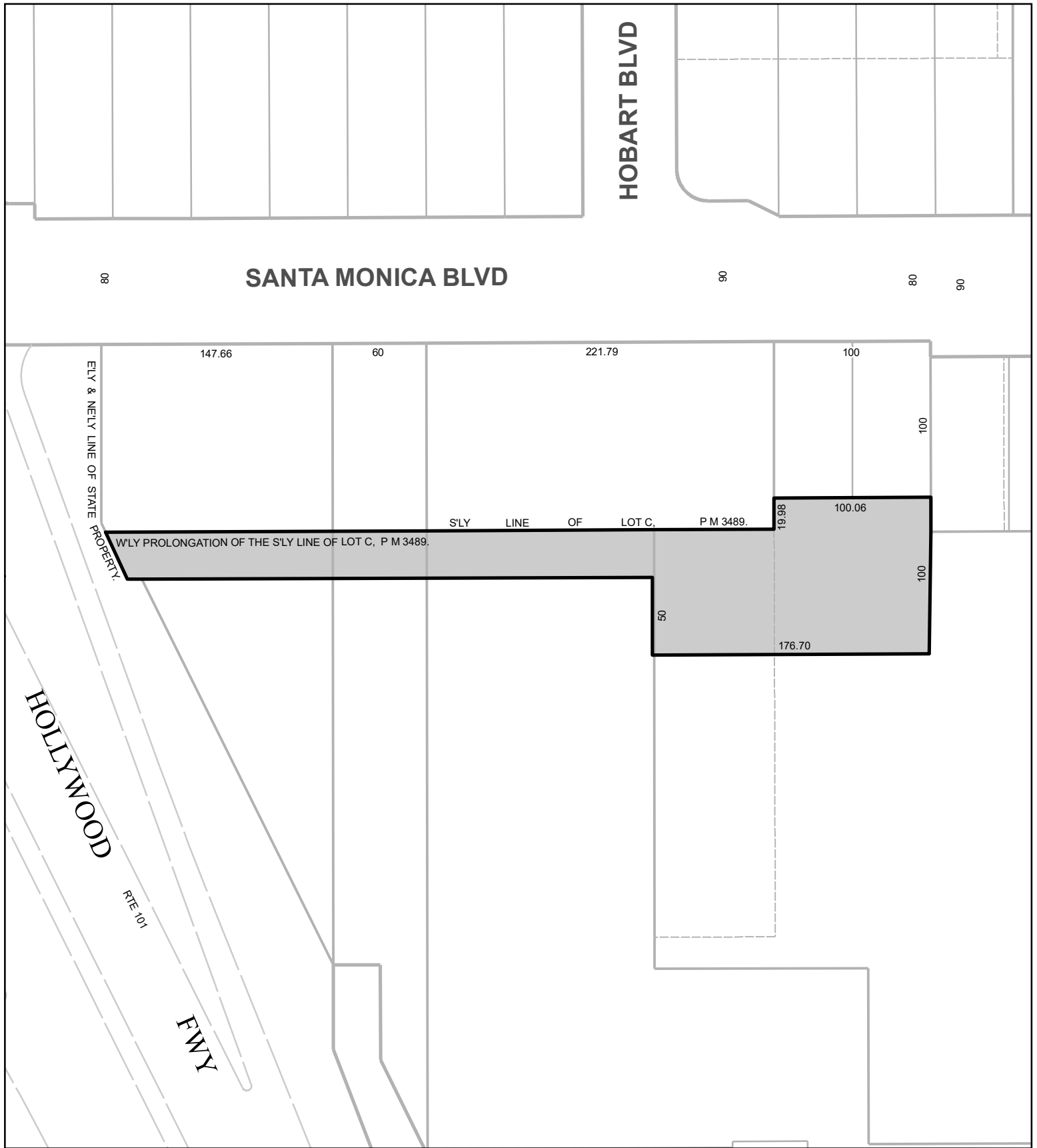
LH/cf

HOLLYWOOD CPU, SA 42:2


021021







 **[T][Q]C2-1D**



Data Sources: Department of City Planning, Bureau of Engineering

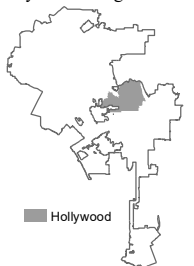
C.M. 144B193	CPC-2016-1450-CPU
--------------	-------------------

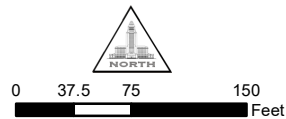
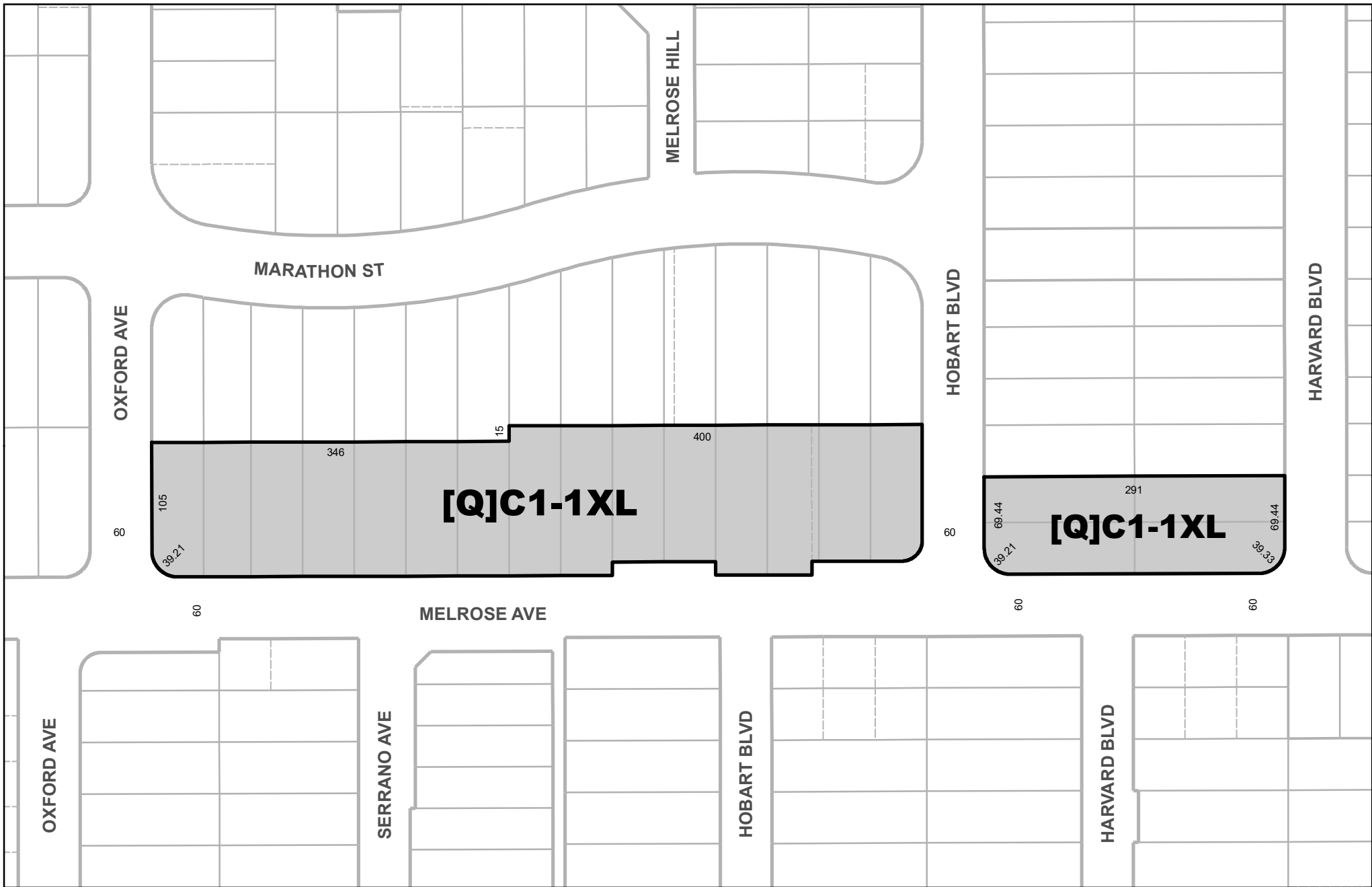
LH/cf

HOLLYWOOD CPU, SA 42:4

022321

City of Los Angeles



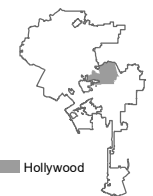


C.M. 141 B 193	CPC-2016-1450-CPU
----------------	-------------------

LH/Cf

HOLLYWOOD CPU, SA 43

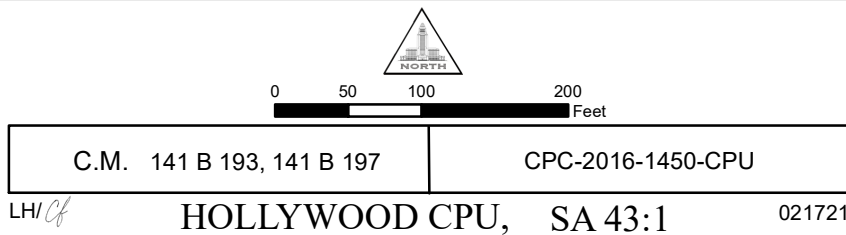
021821



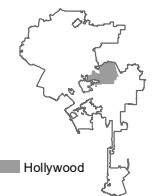


[Q]C2-1

Data Sources: Department of City Planning, Bureau of Engineering



City of Los Angeles



Hollywood



[Q]C2-2D-CPIO



C.M. 144 B 193 144 B 197	CPC-2016-1450-CPU
--------------------------	-------------------

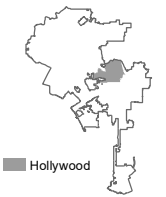
LHI/

HOLLYWOOD CPU, SA 44

021121

Data Sources: Department of City Planning, Bureau of Engineering


City of Los Angeles



Hollywood



 **C2-1**



C.M. 141B197	CPC-2016-1450-CPU
--------------	-------------------

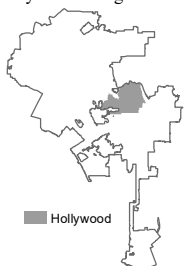
LH/cf

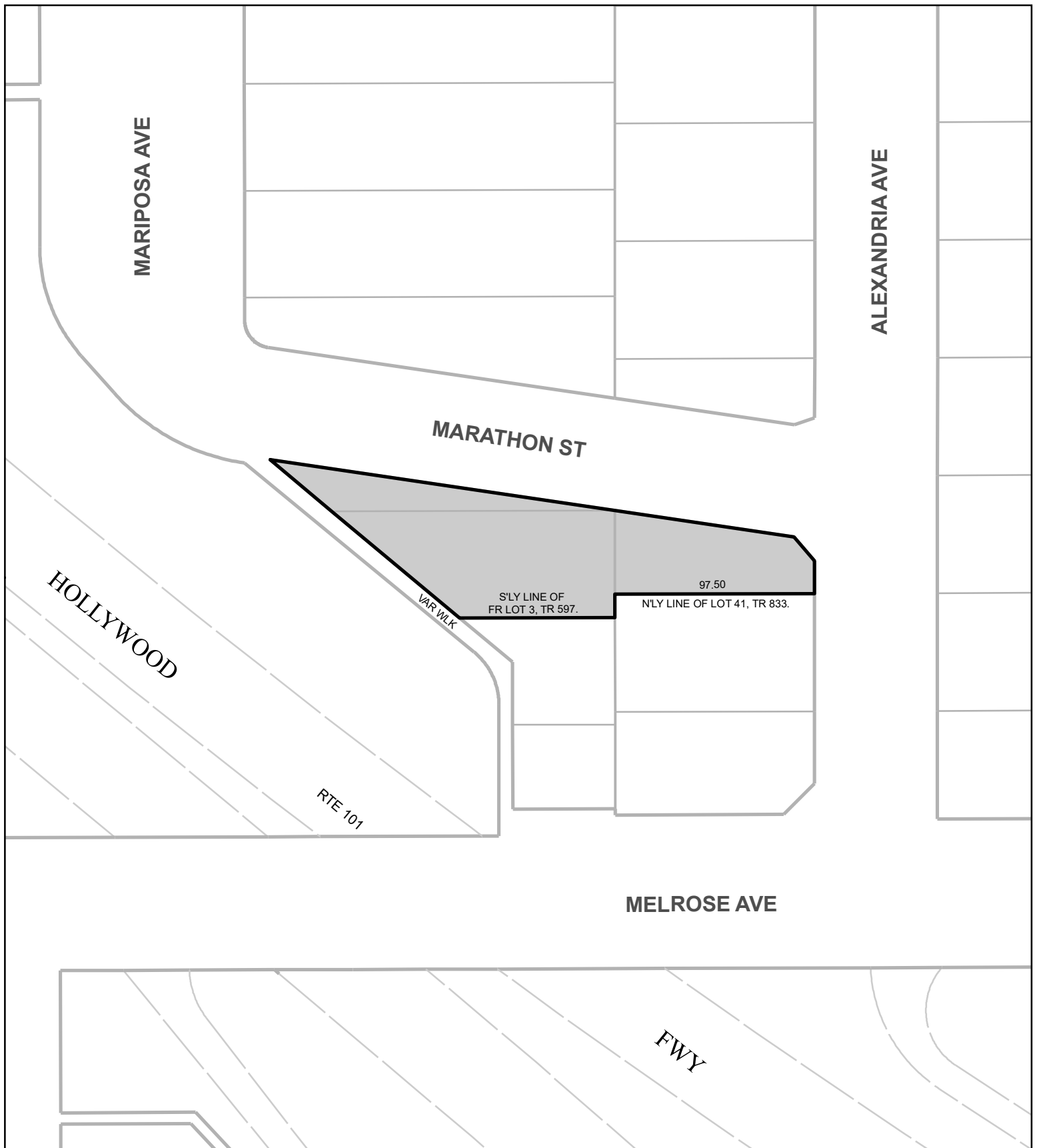
HOLLYWOOD CPU, SA 45

022321

Data Sources: Department of City Planning, Bureau of Engineering

City of Los Angeles





 **C4-1**

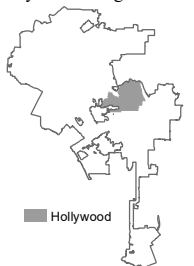


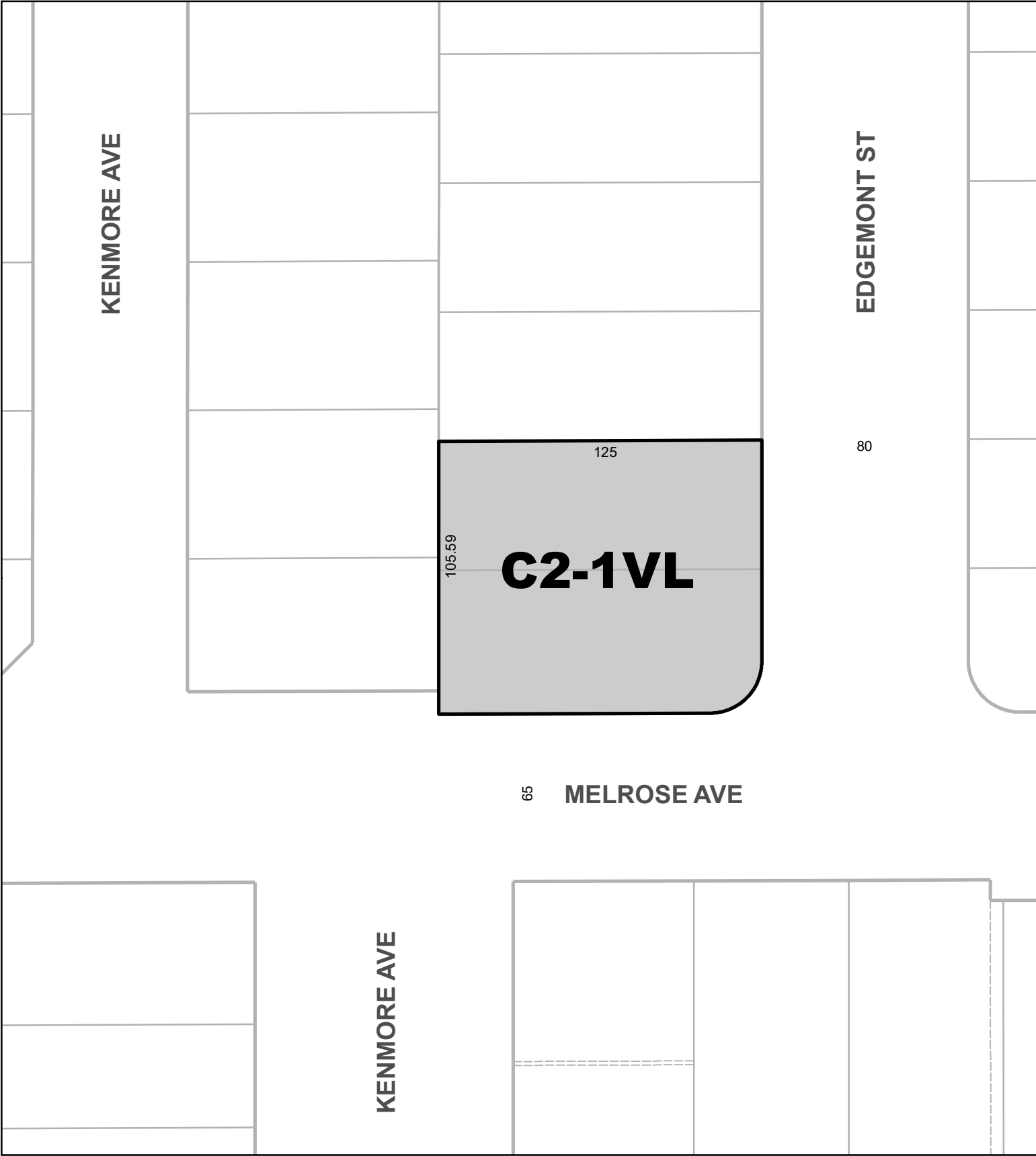
C.M. 141B197	CPC-2016-1450-CPU
--------------	-------------------

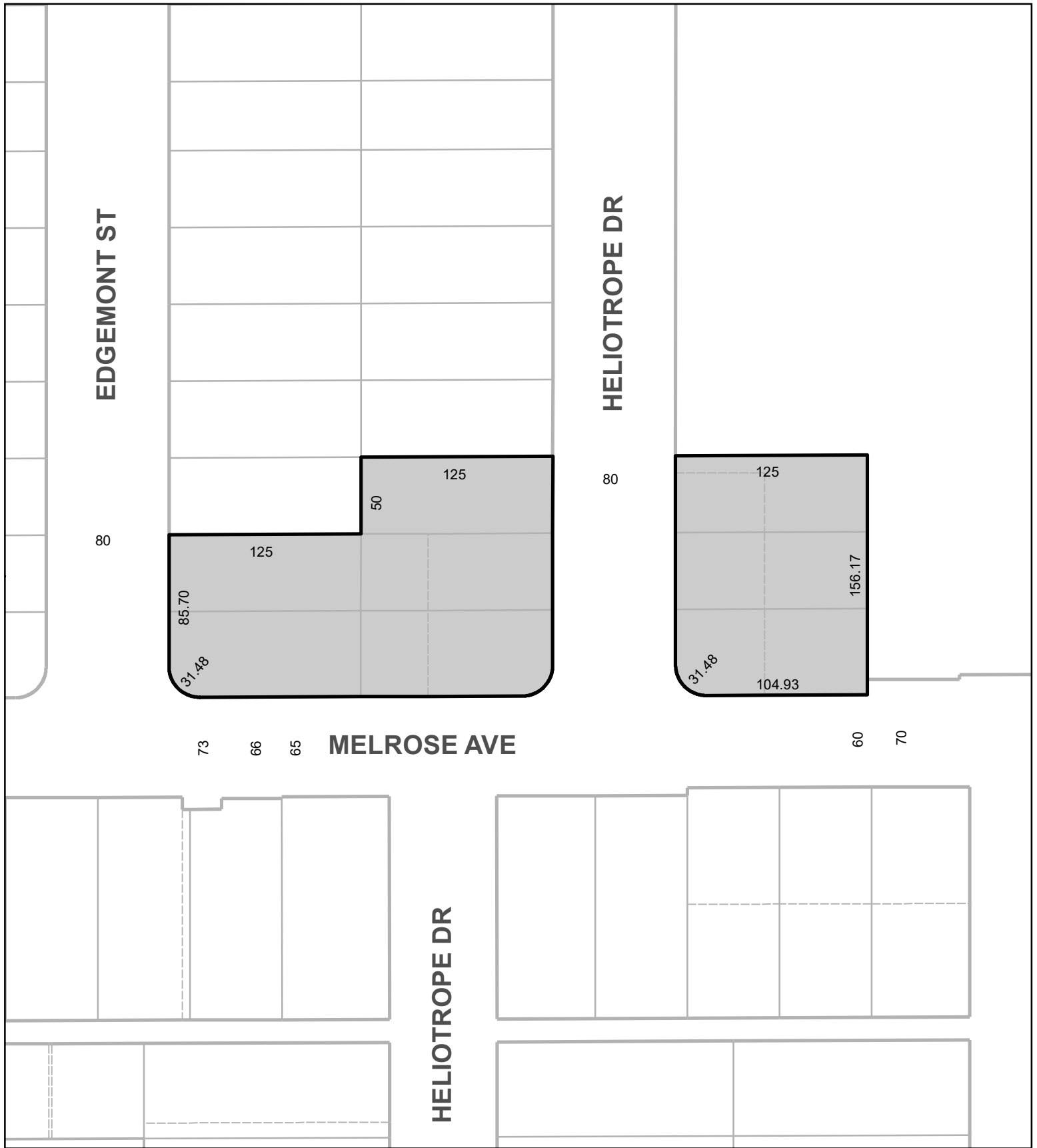
LH/Cf

HOLLYWOOD CPU, SA 45:1

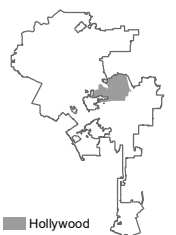
022321







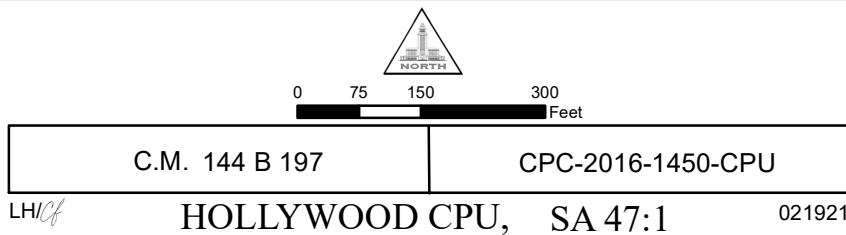
 **[Q]C4-2D**



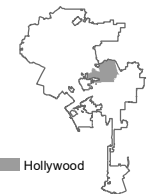


[Q]C2-2D

Data Sources: Department of City
Planning, Bureau of Engineering



City of Los Angeles



Hollywood



0 25 50 100 Feet

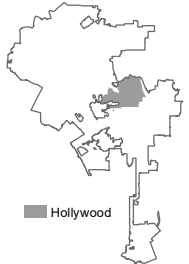
C.M. 144B197	CPC-2016-1450-CPU
--------------	-------------------

LH/cf

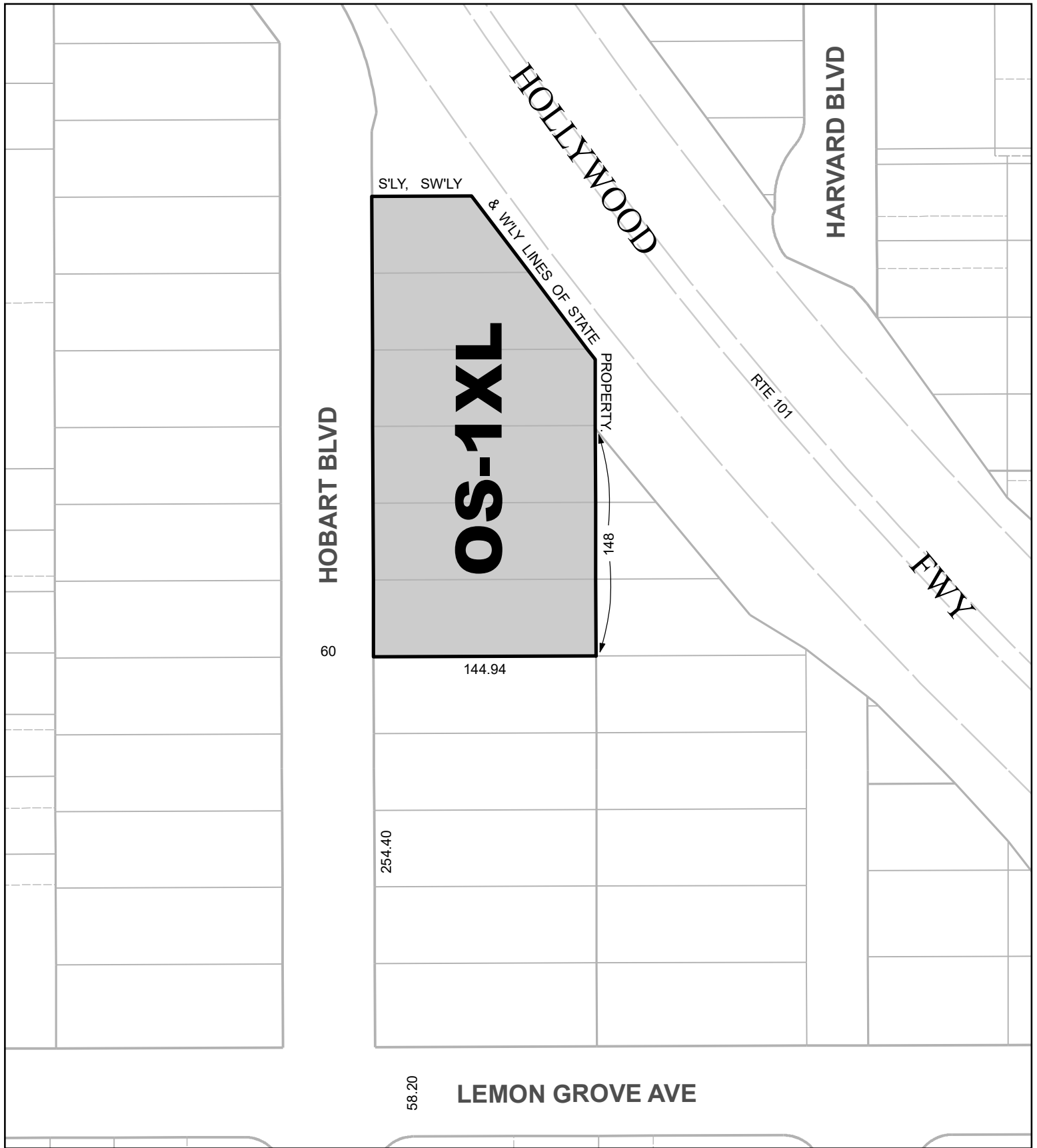
HOLLYWOOD CPU, SA 48

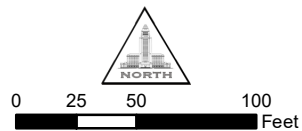
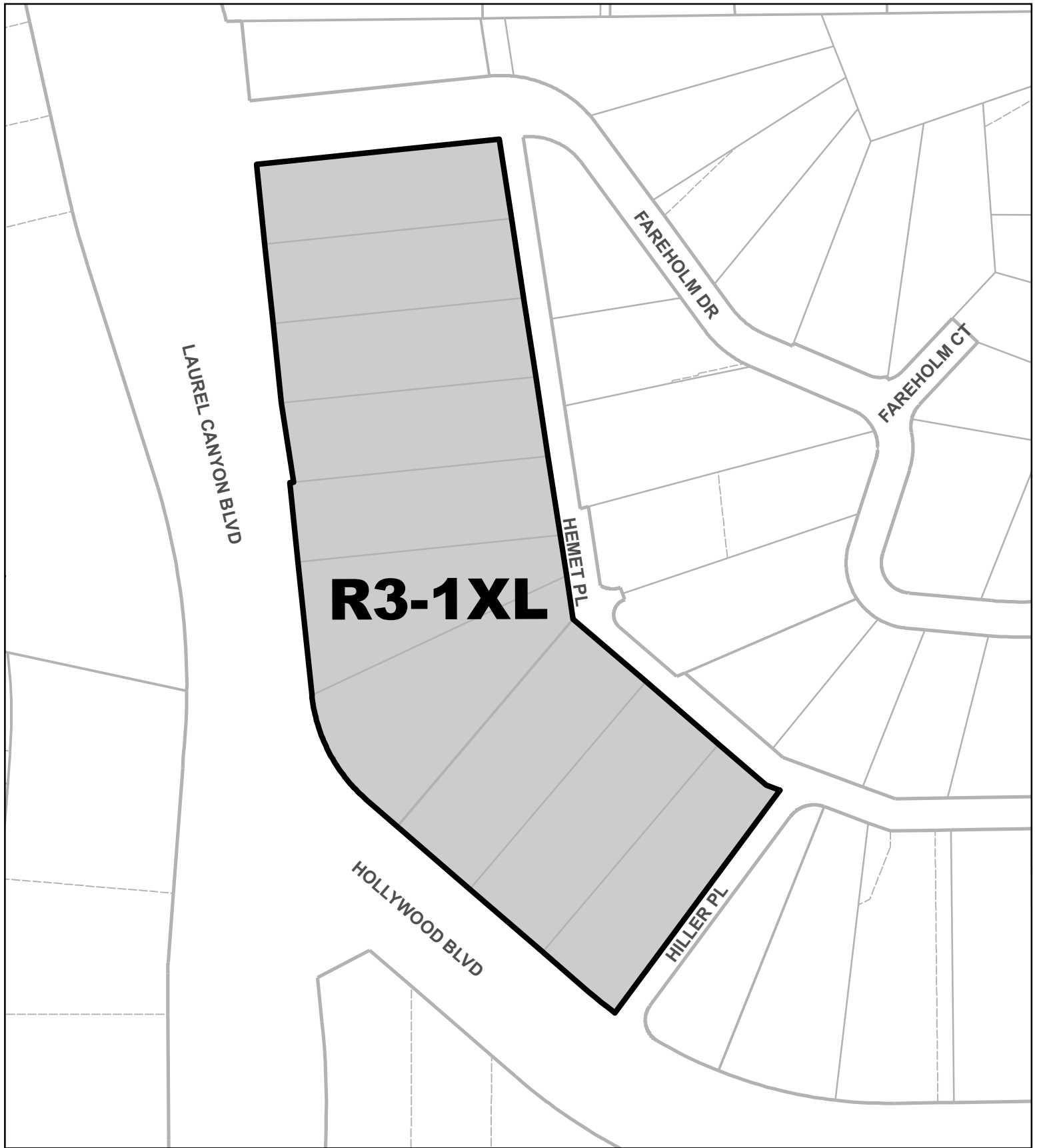
021821

City of Los Angeles



Hollywood



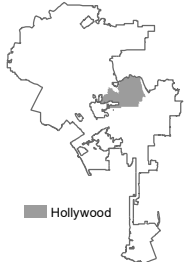



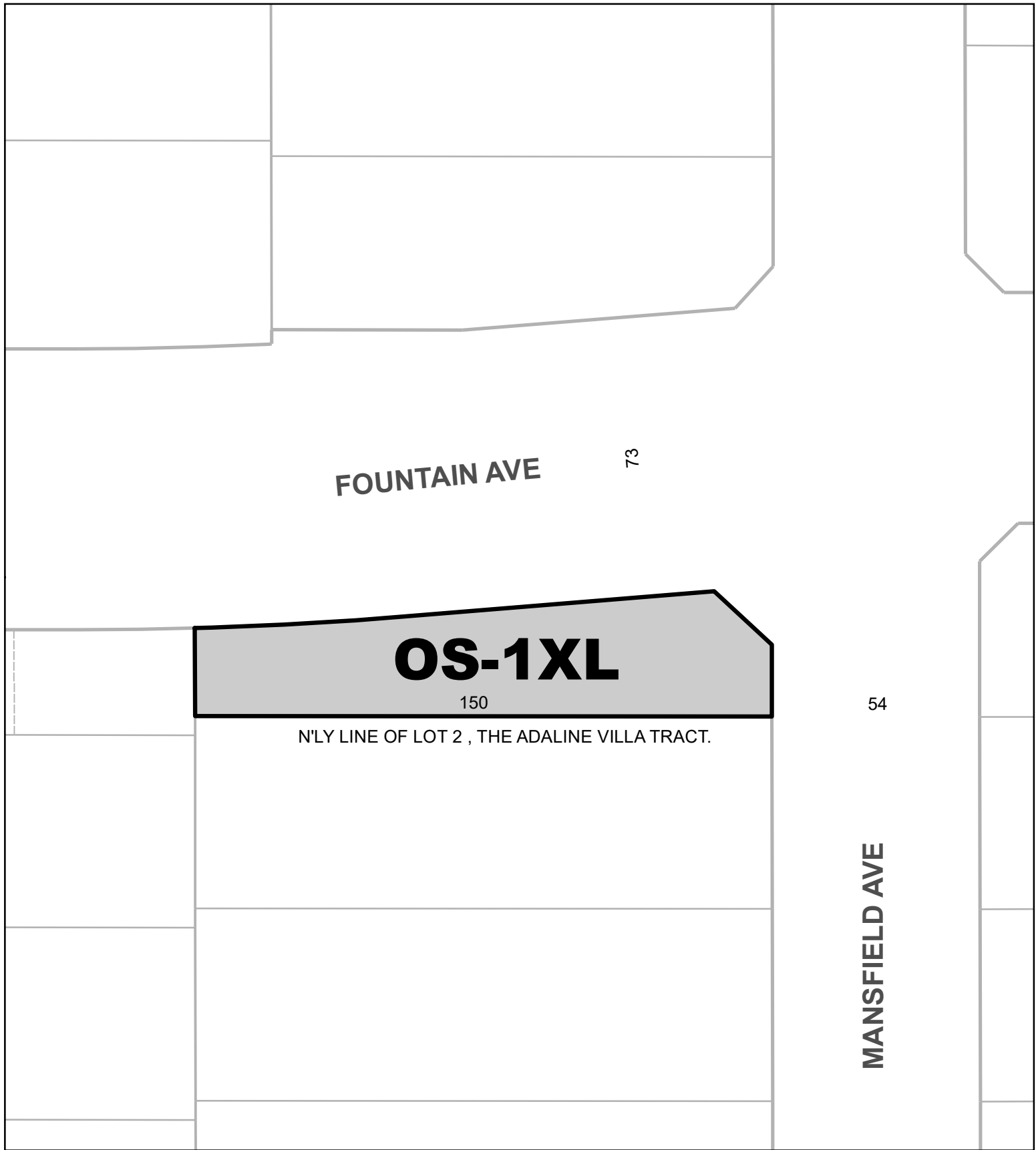
C.M. 147B177	CPC-2016-1450-CPU
--------------	-------------------

LH/Cf

HOLLYWOOD CPU, SA 60

052521



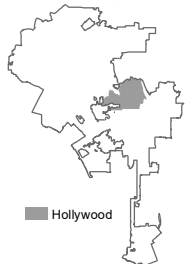



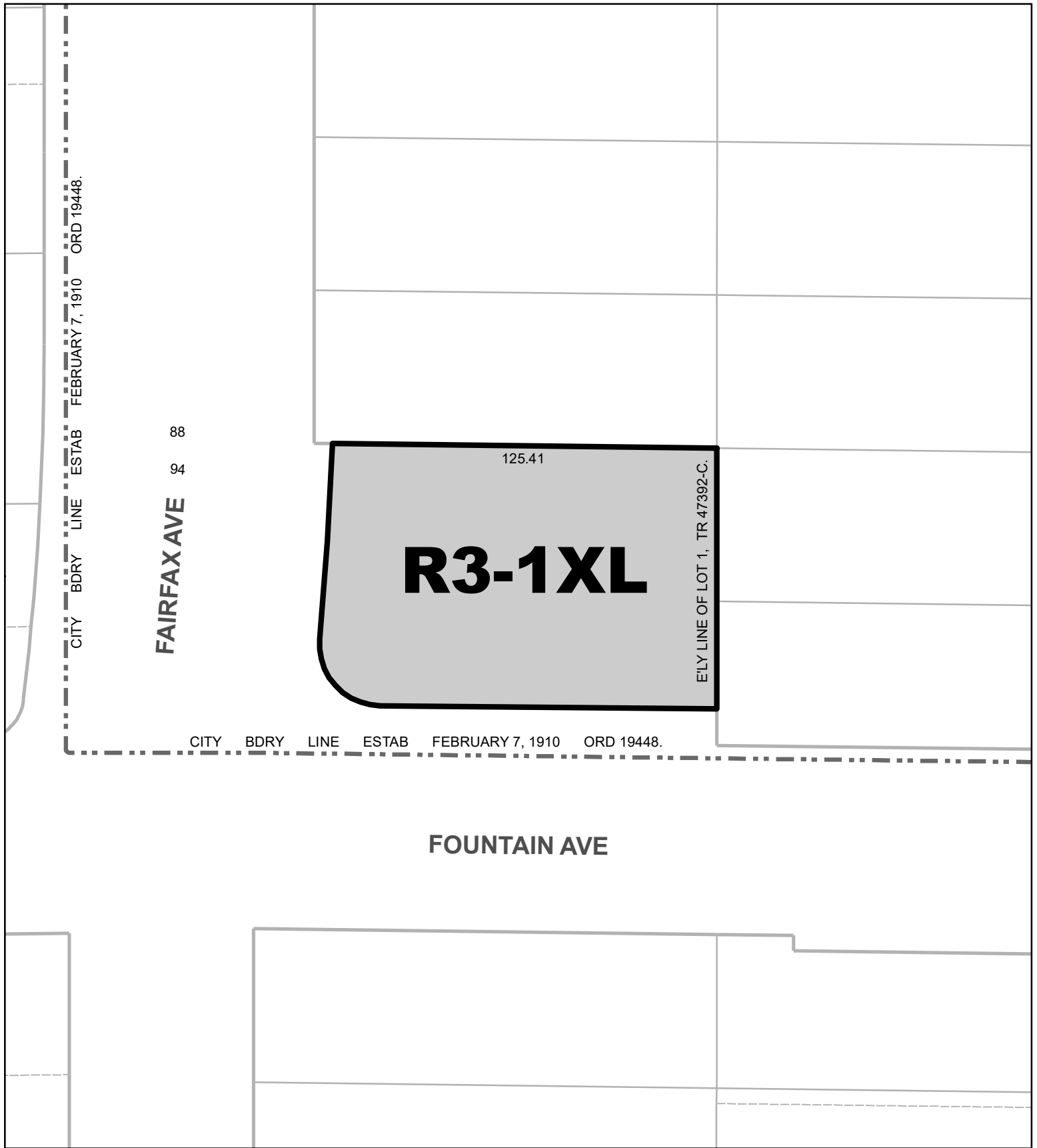
C.M. 144B181	CPC-2016-1450-CPU
--------------	-------------------

LH/cf

HOLLYWOOD CPU, SA 61

021121



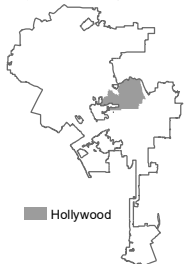


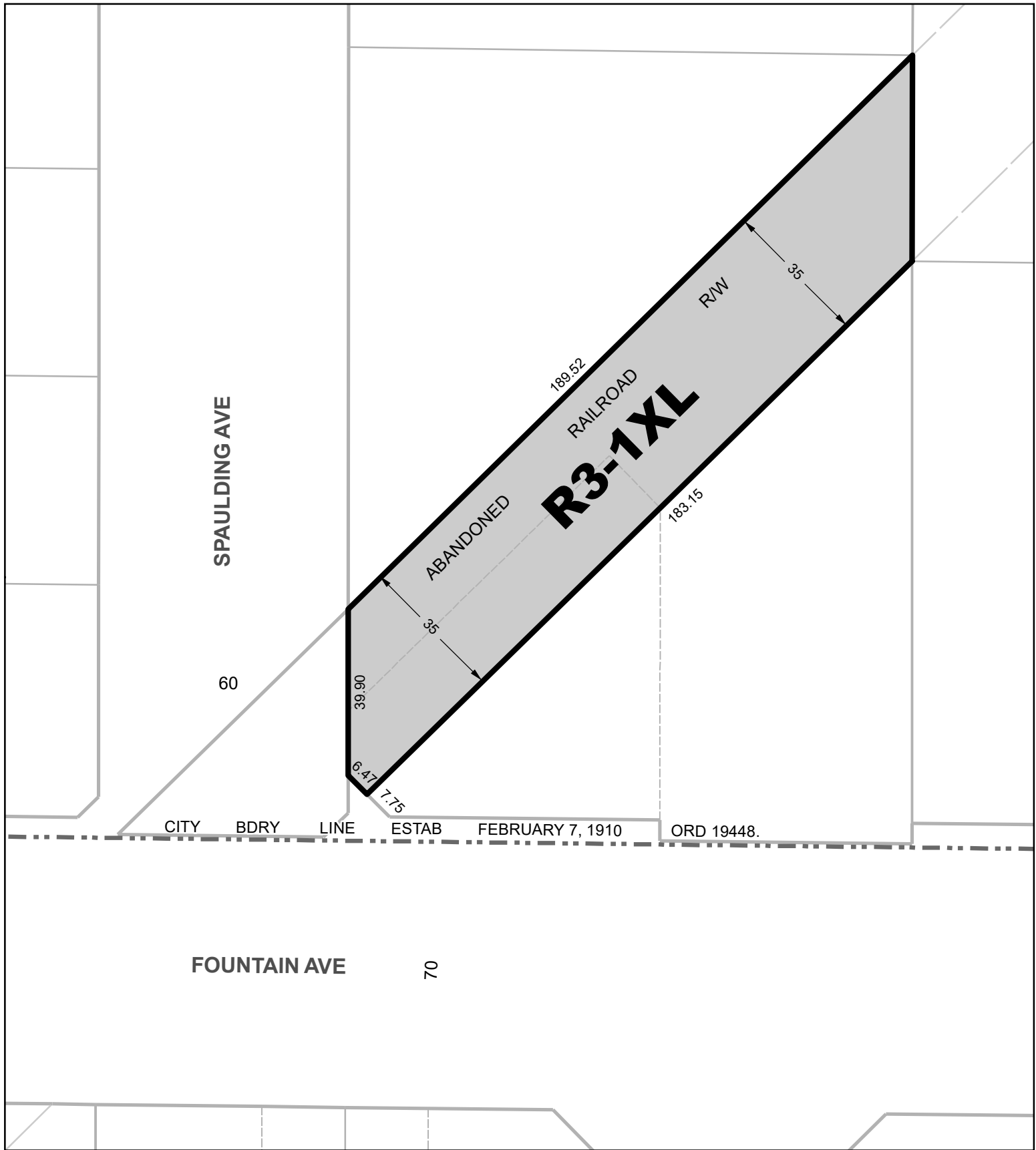
C.M. 144B177	CPC-2016-1450-CPU
--------------	-------------------

LH/cf

HOLLYWOOD CPU, SA 62

021721



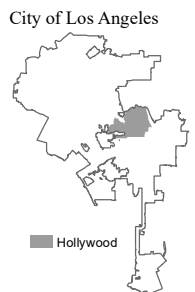


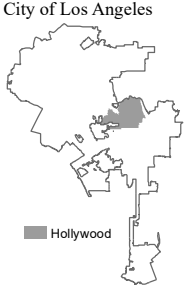
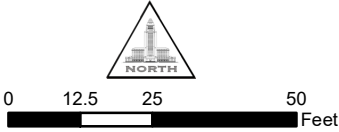
C.M. 144B177	CPC-2016-1450-CPU
--------------	-------------------

LH/cf

HOLLYWOOD CPU, SA 63

021721





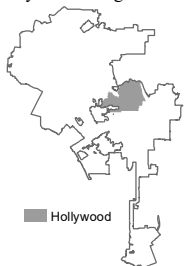


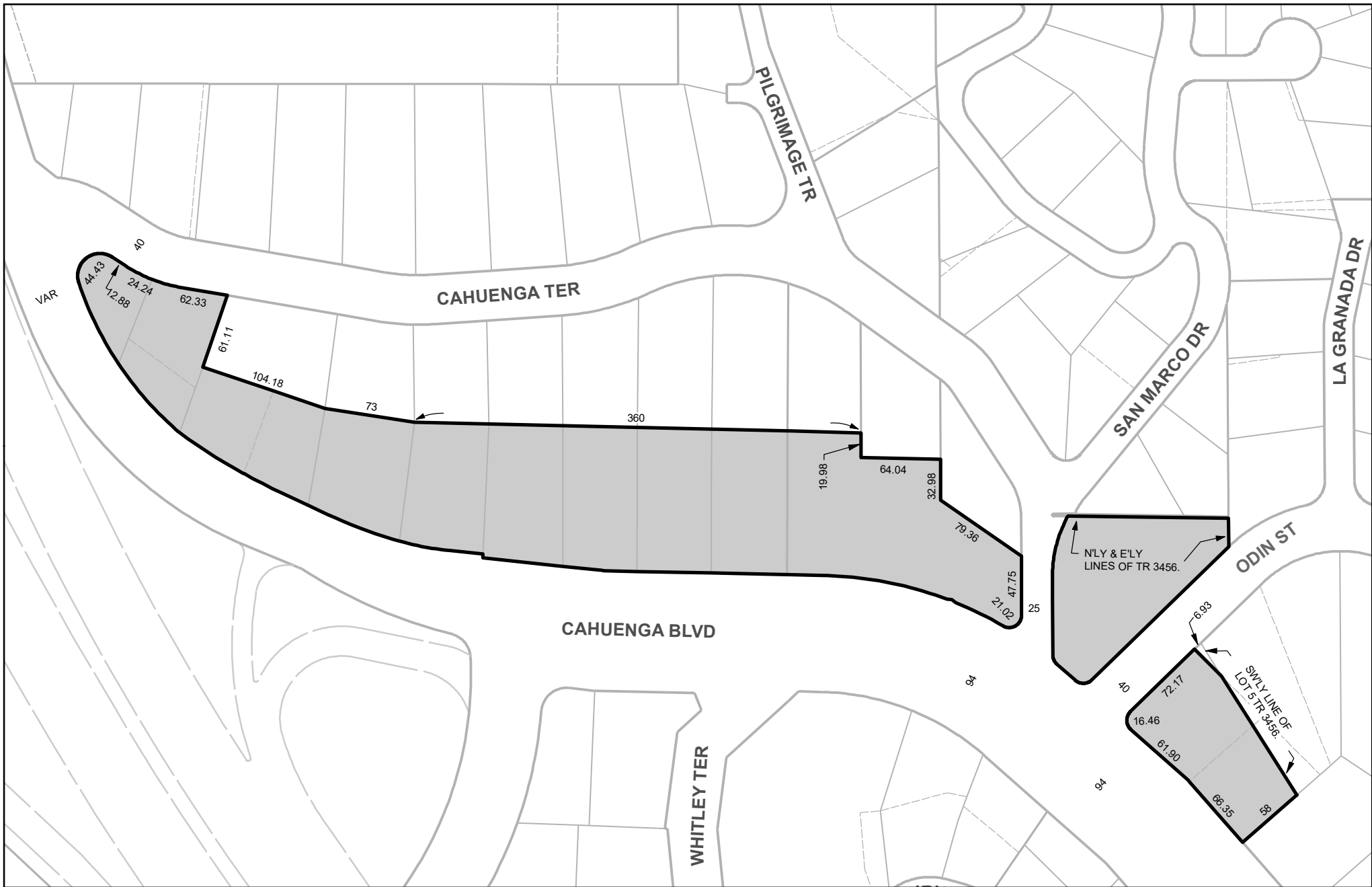
C.M. 141B181	CPC-2016-1450-CPU
--------------	-------------------

LH/cf

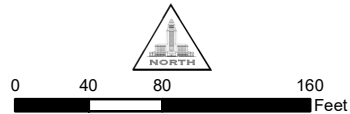
HOLLYWOOD CPU, SA 65

021821





RD1.5-1XL



C.M. 151-5 A185	153 A 185	CPC-2016-1450-CPU
151-5 A187	153 A 187	

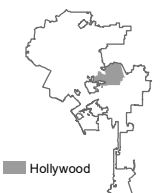
LH/Cf

HOLLYWOOD CPU, SA 67

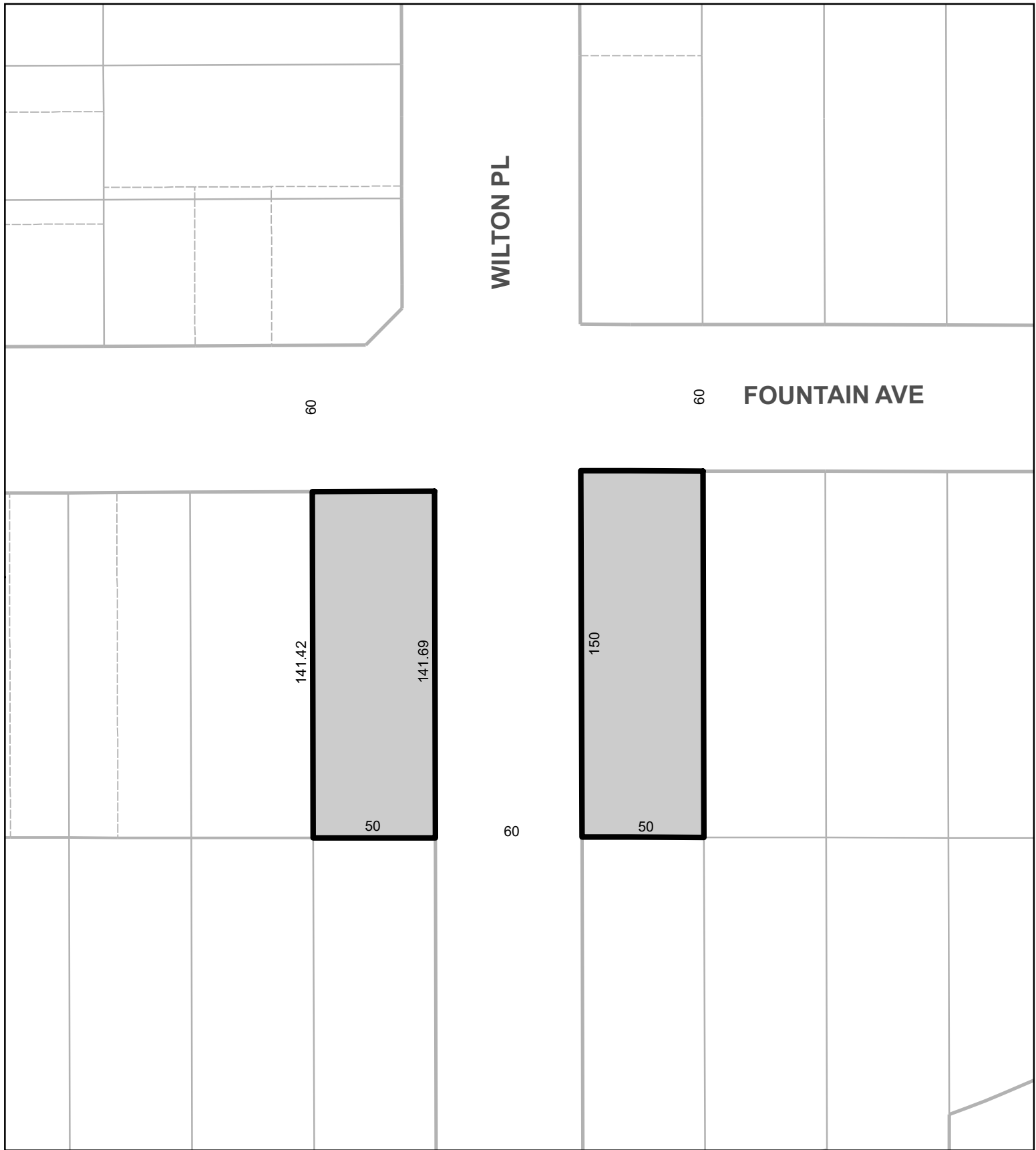
022521

Data Sources: Department of City Planning, Bureau of Engineering

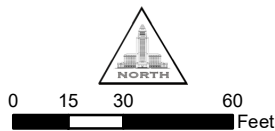
City of Los Angeles



Hollywood



 **C2-1**



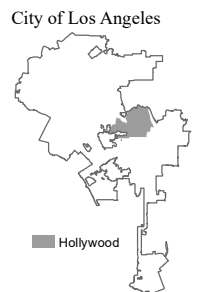
Data Sources: Department of City Planning, Bureau of Engineering

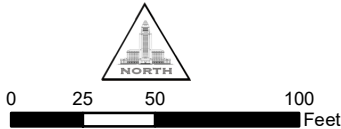
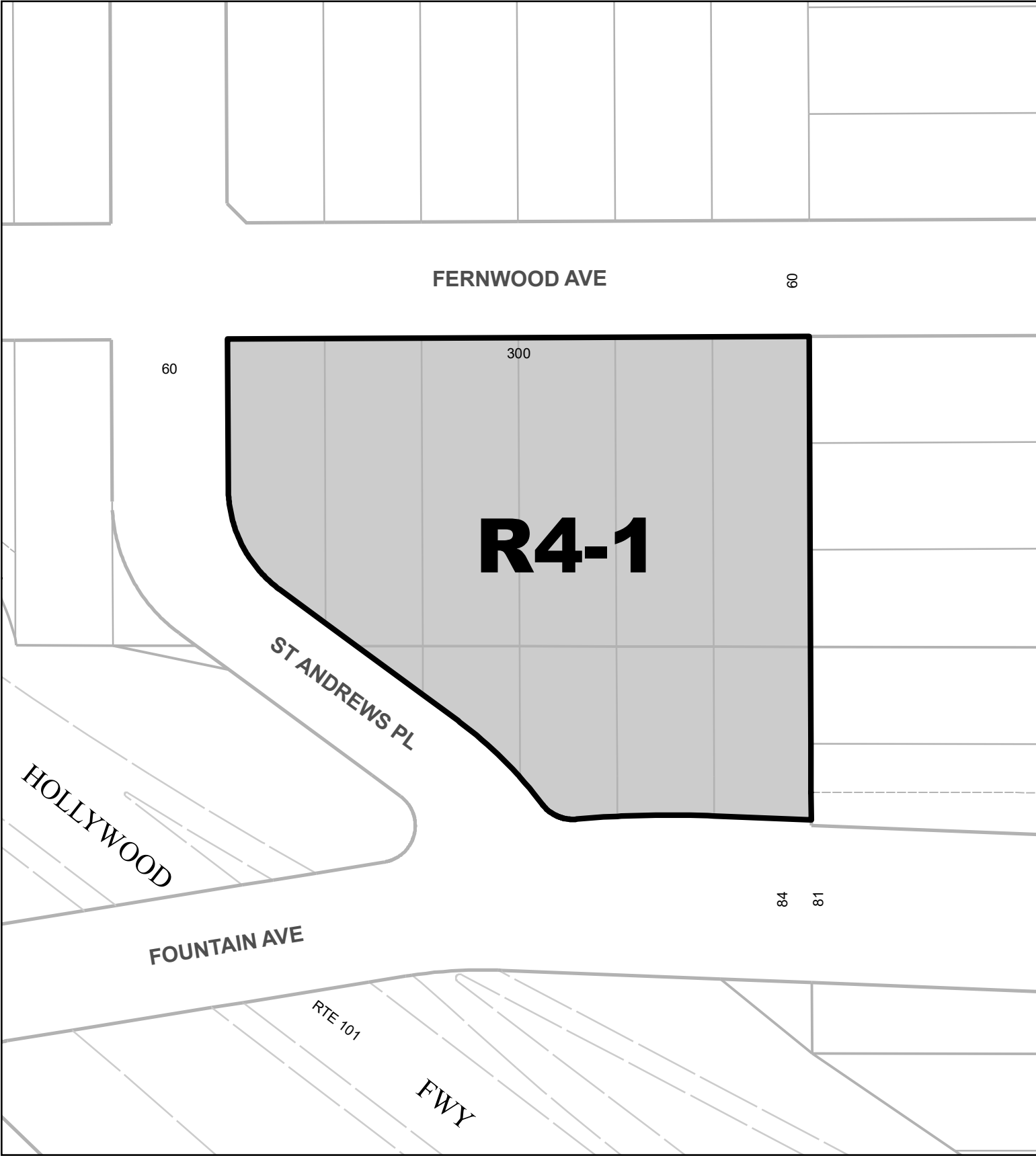
C.M. 144B189 144B193	CPC-2016-1450-CPU
----------------------	-------------------

LH/cf

HOLLYWOOD CPU, SA 71

021121

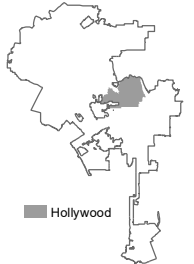
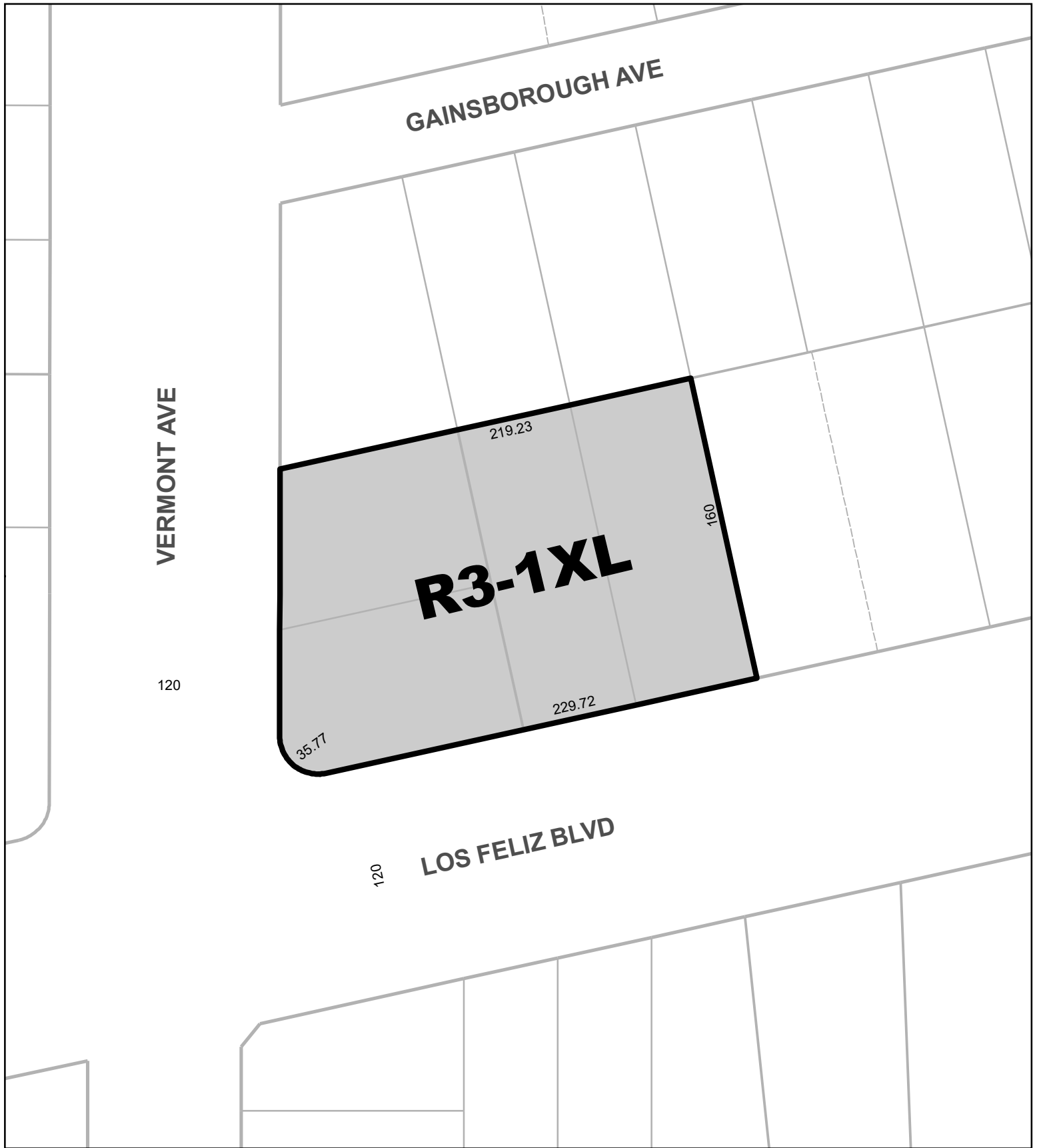



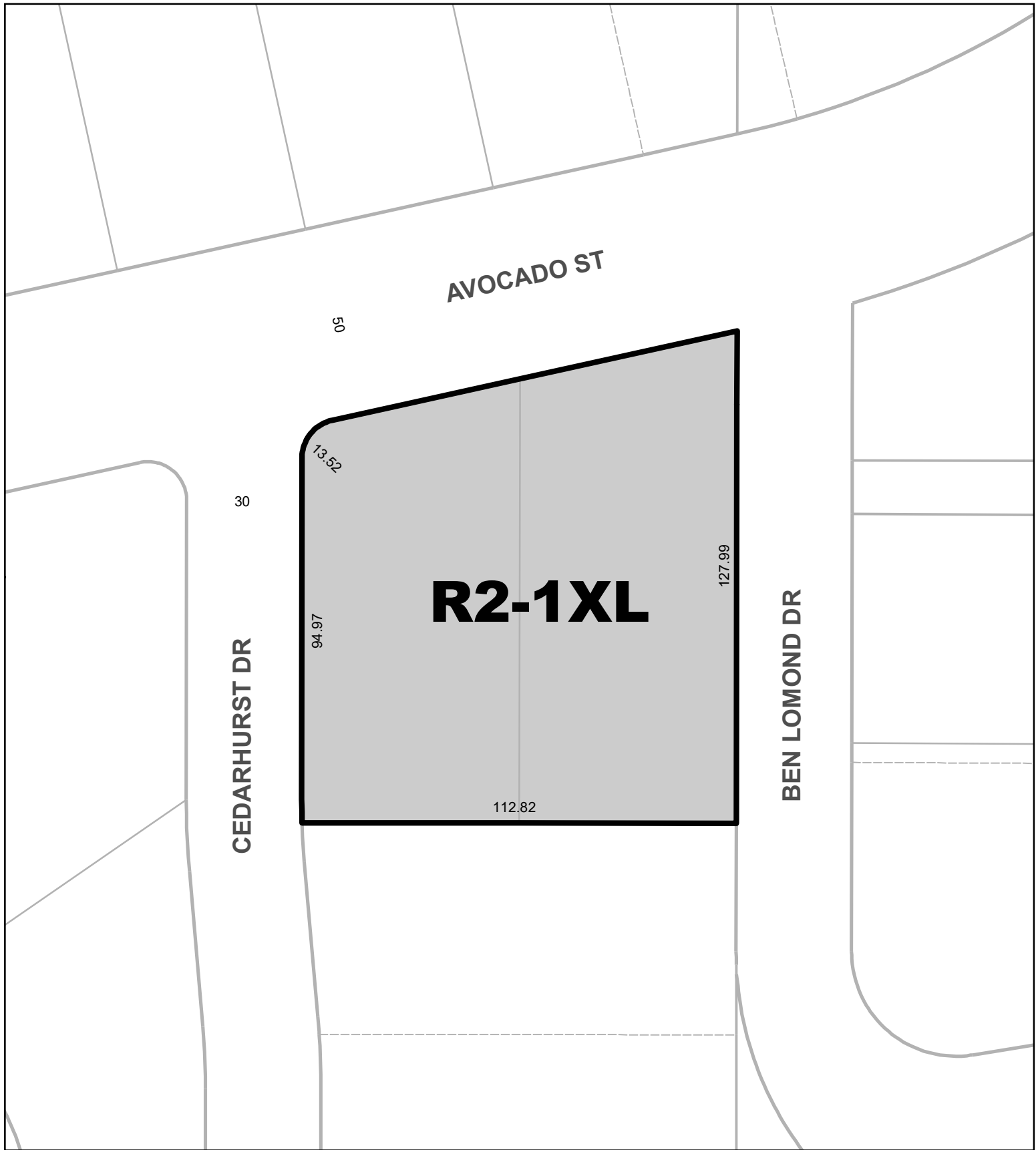


C.M. 144B193 147A193	CPC-2016-1450-CPU
LH/cf	HOLLYWOOD CPU, SA 72 021721

Data Sources: Department of City Planning, Bureau of Engineering





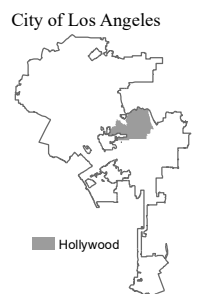


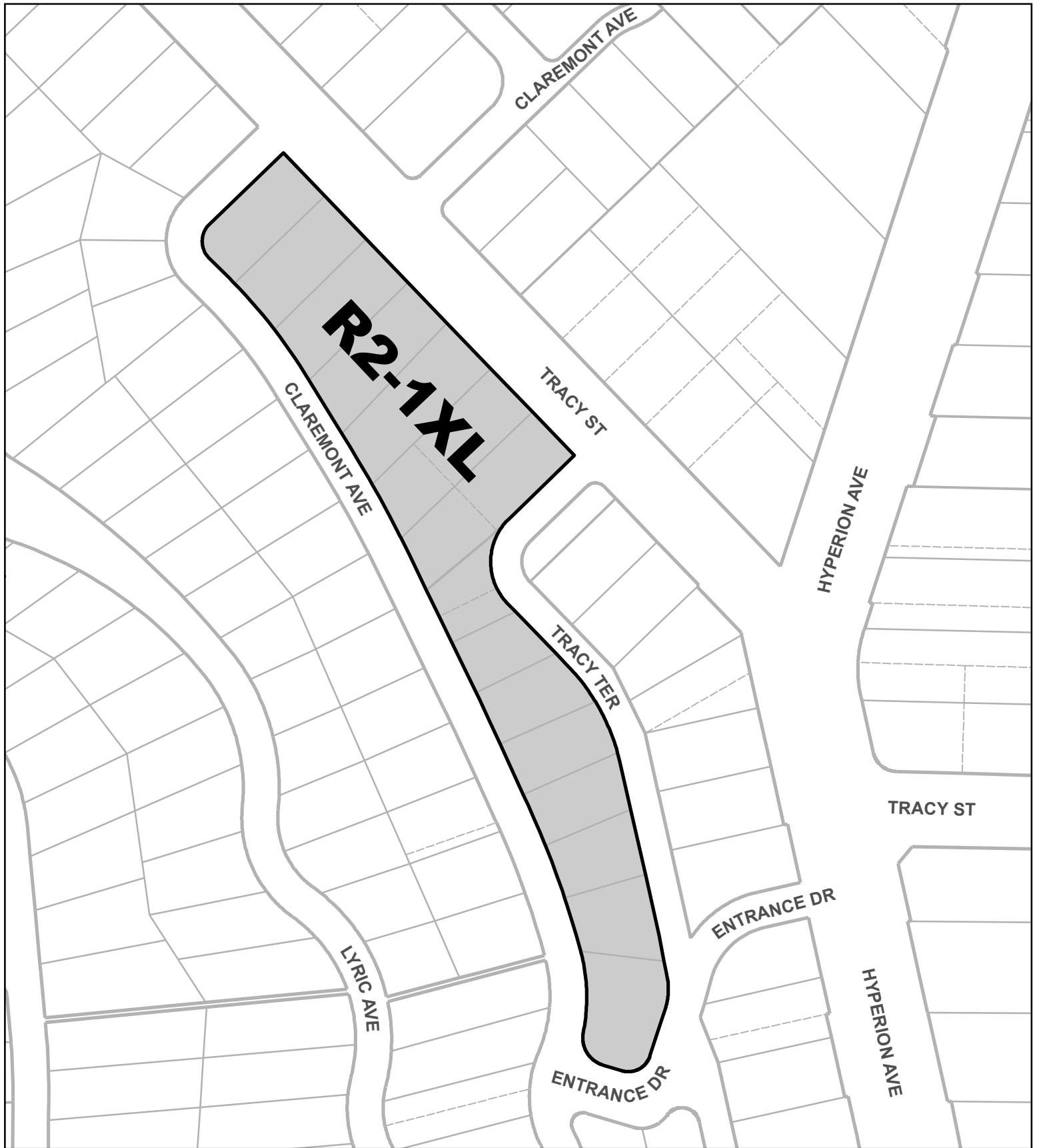
C.M. 150B201 153A201	CPC-2016-1450-CPU
----------------------	-------------------

LH/cf

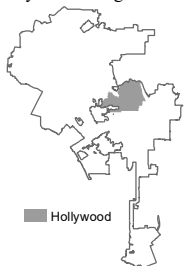
HOLLYWOOD CPU, SA 74

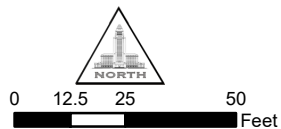
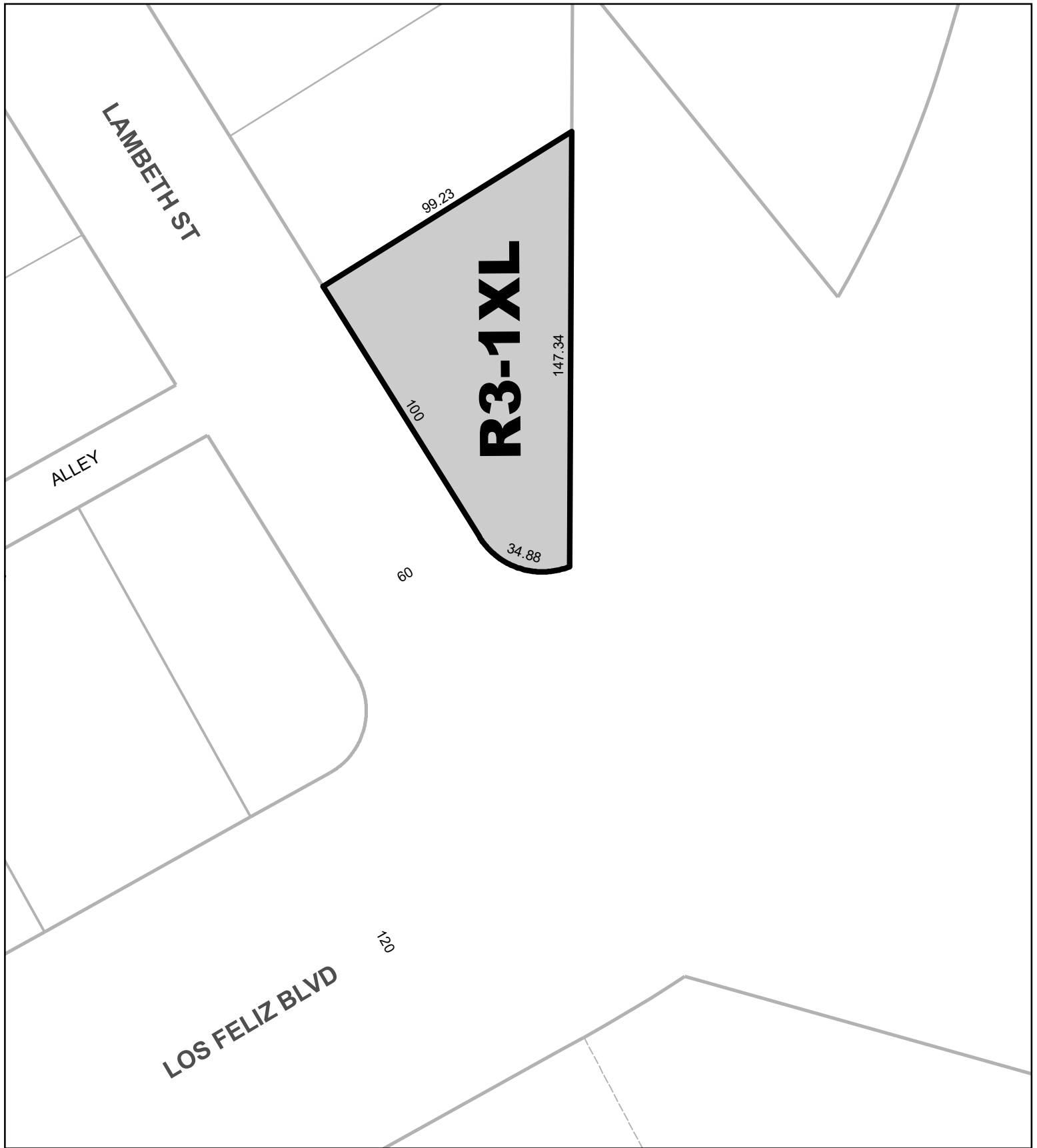
021821





C.M. 148-5A203 150A205 148-5A205 150B201	CPC-2016-1450-CPU
---	-------------------



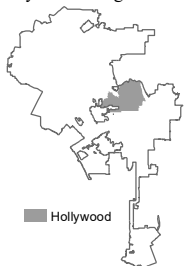


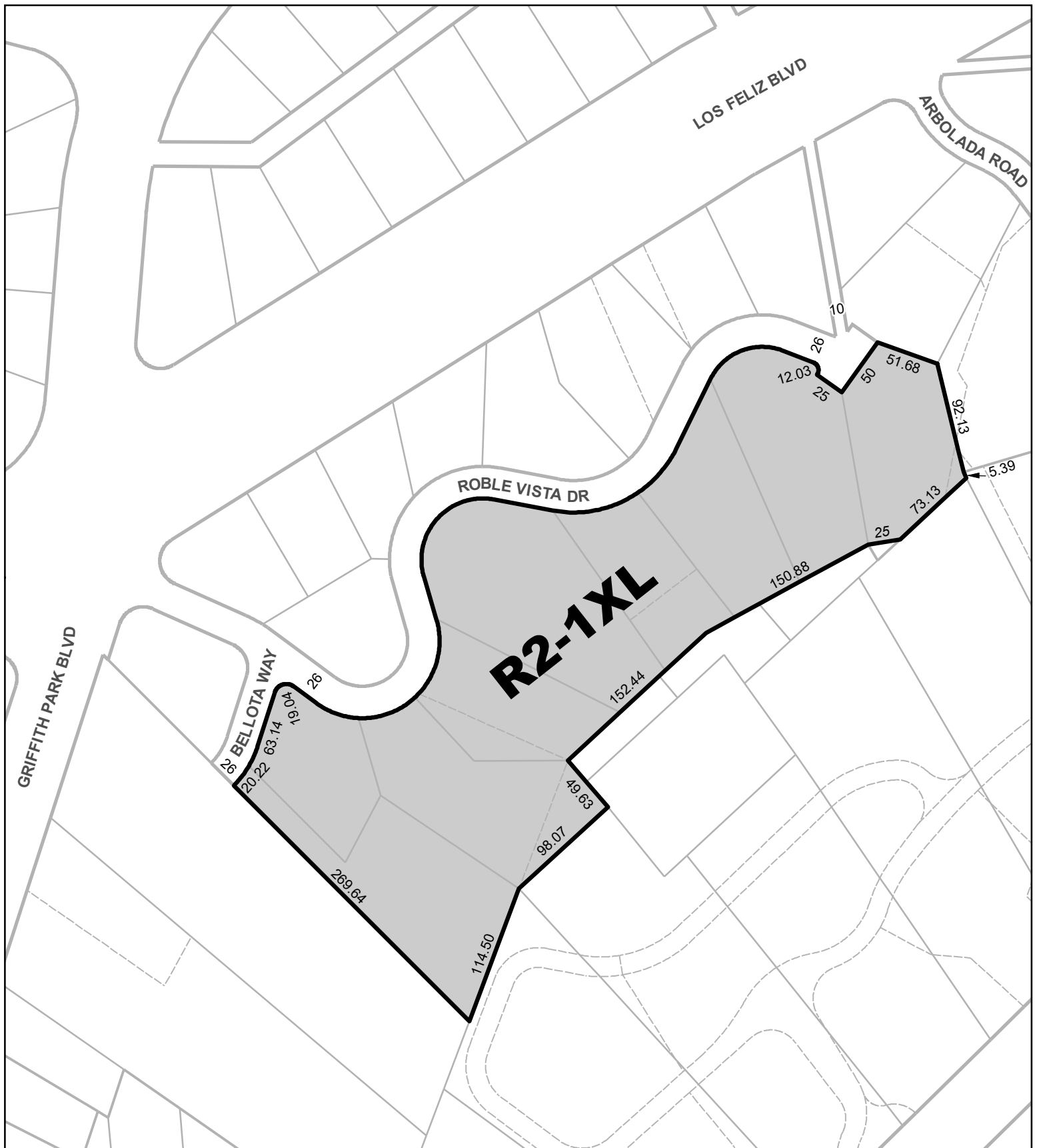
C.M. 154-5A205	CPC-2016-1450-CPU
----------------	-------------------

LH/*cf*

HOLLYWOOD CPU, SA 76

021821



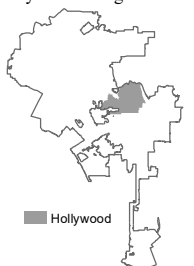


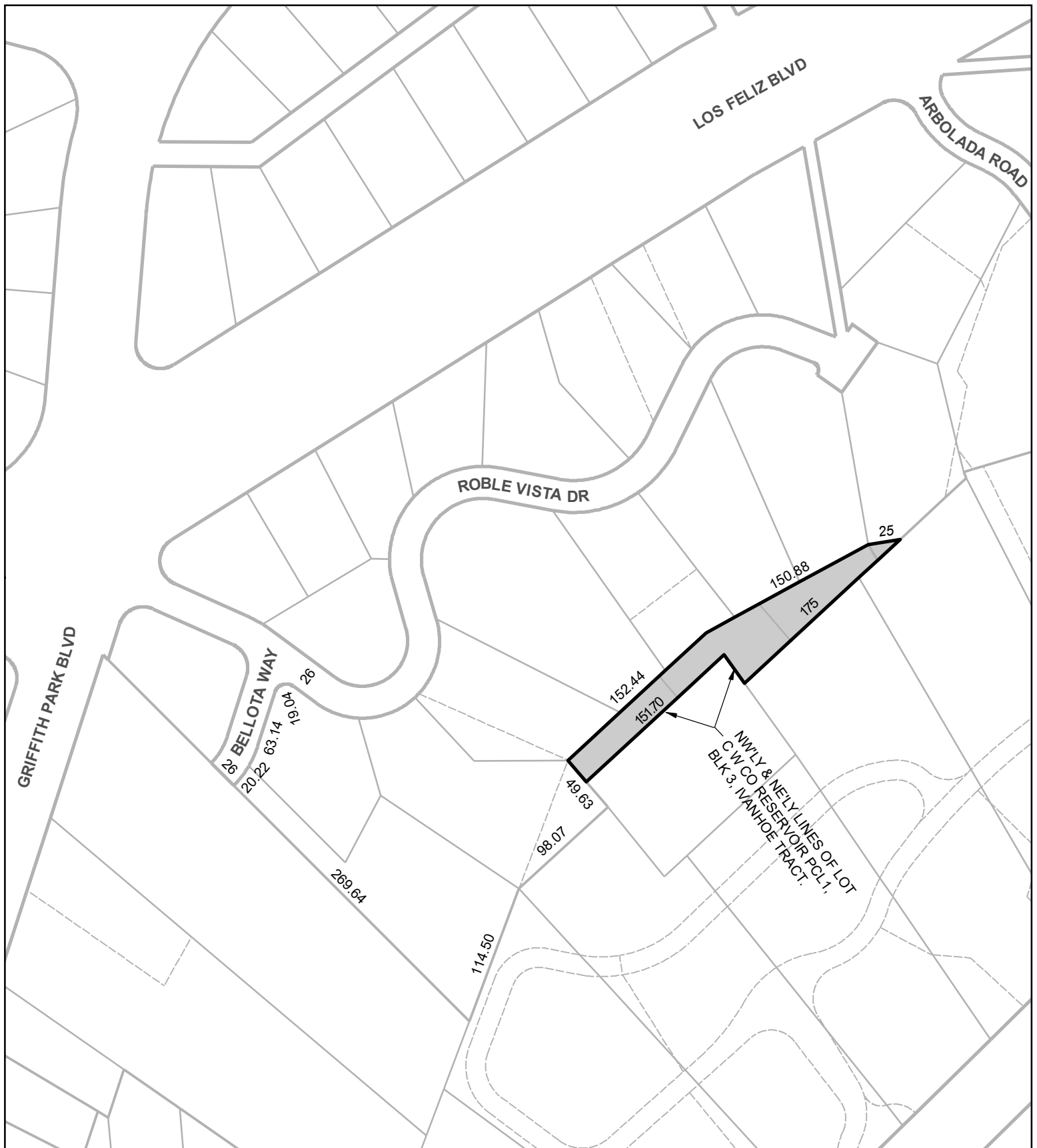
C.M. 153A203	CPC-2016-1450-CPU
--------------	-------------------

LH/cf

HOLLYWOOD CPU, SA 79

021621





 **RE9-1**



C.M. 153A203	CPC-2016-1450-CPU
--------------	-------------------

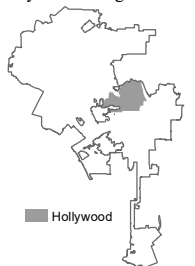
LH/cf

HOLLYWOOD CPU, SA 80


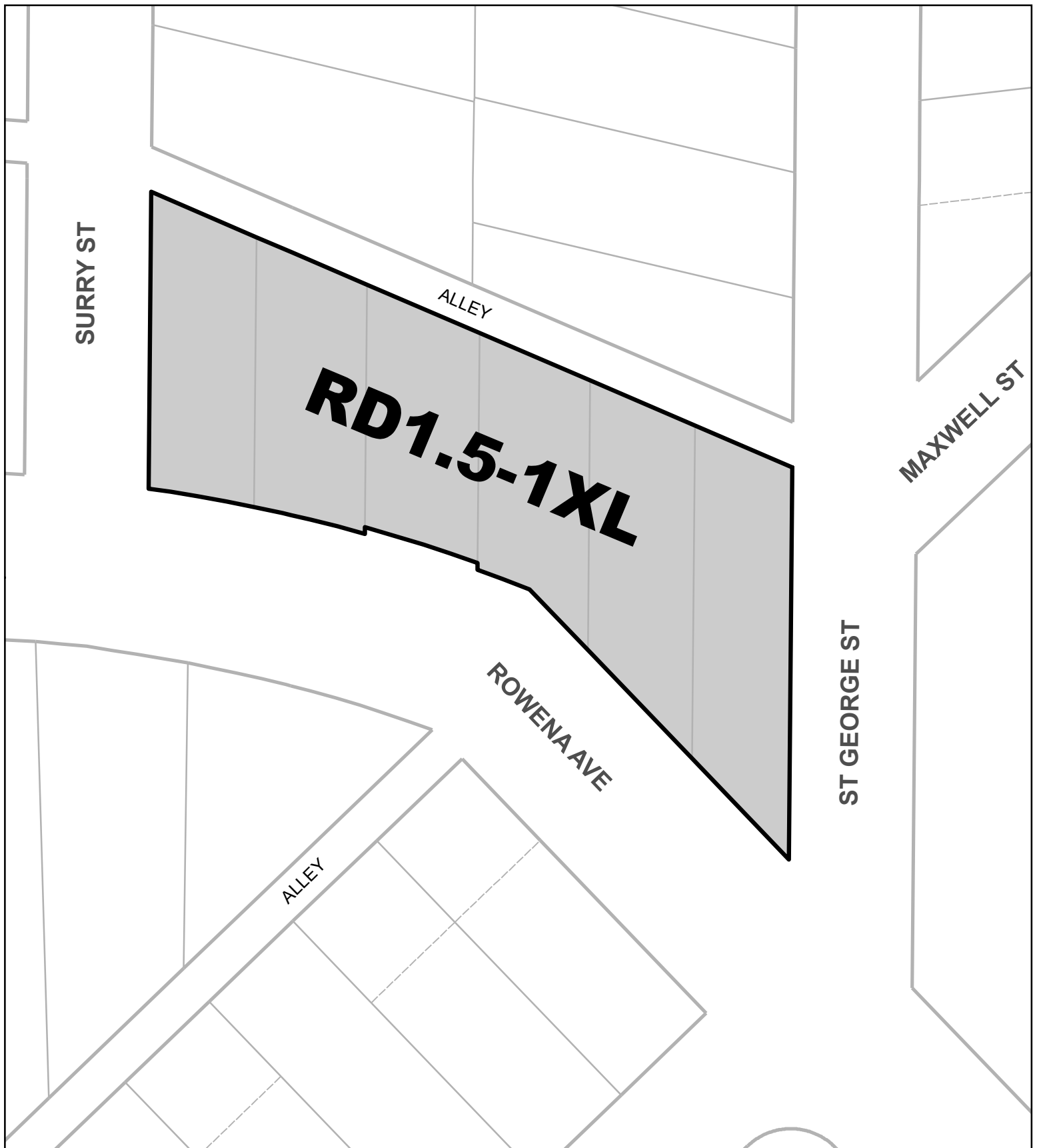
021621

Data Sources: Department of City Planning, Bureau of Engineering

City of Los Angeles



Hollywood

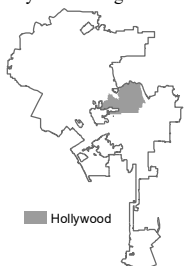


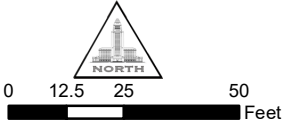
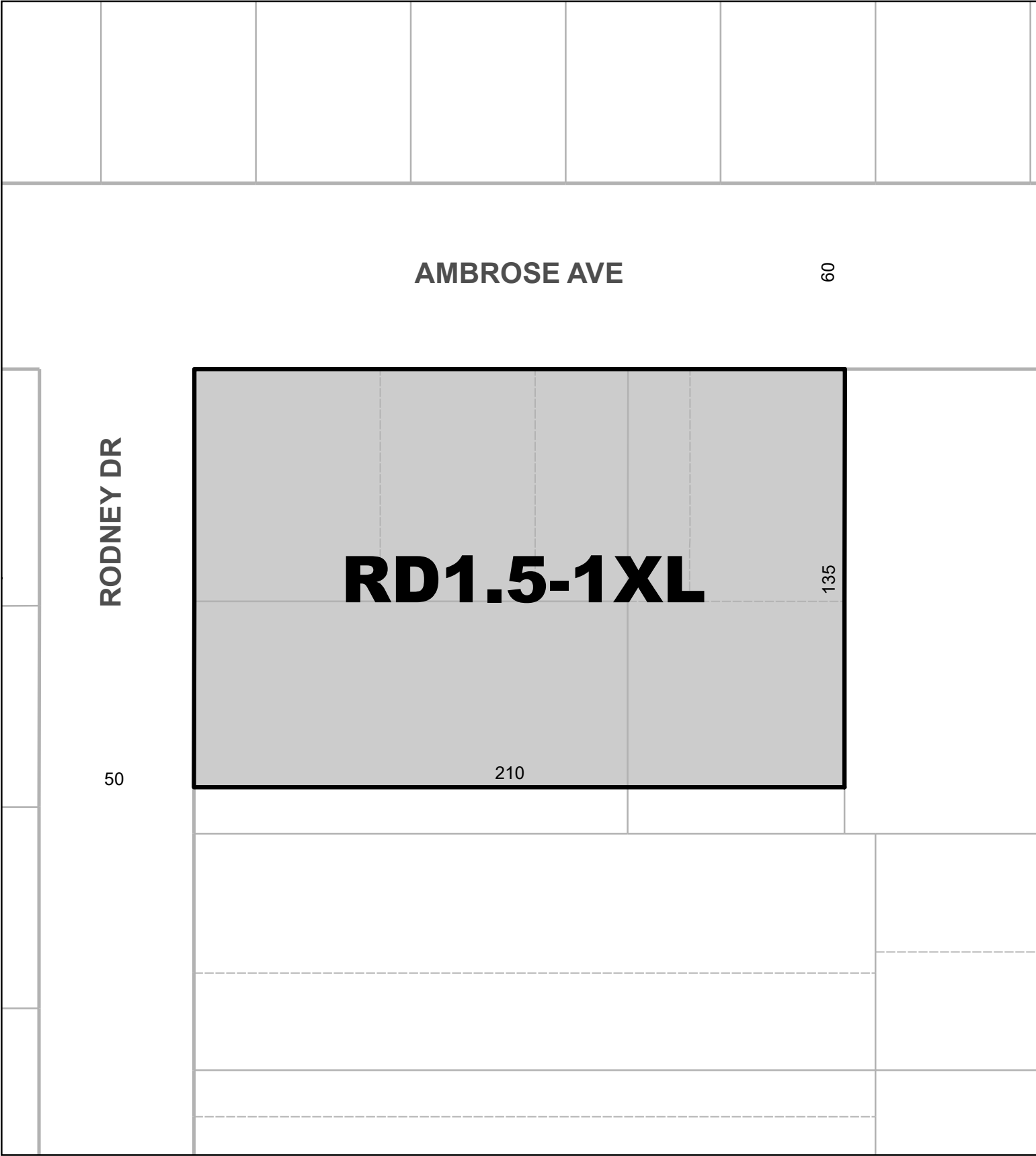
C.M. 150B201 151-5A205	CPC-2016-1450-CPU
------------------------	-------------------

LH/cf

HOLLYWOOD CPU, SA 81

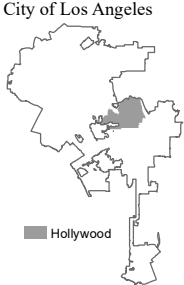
021121

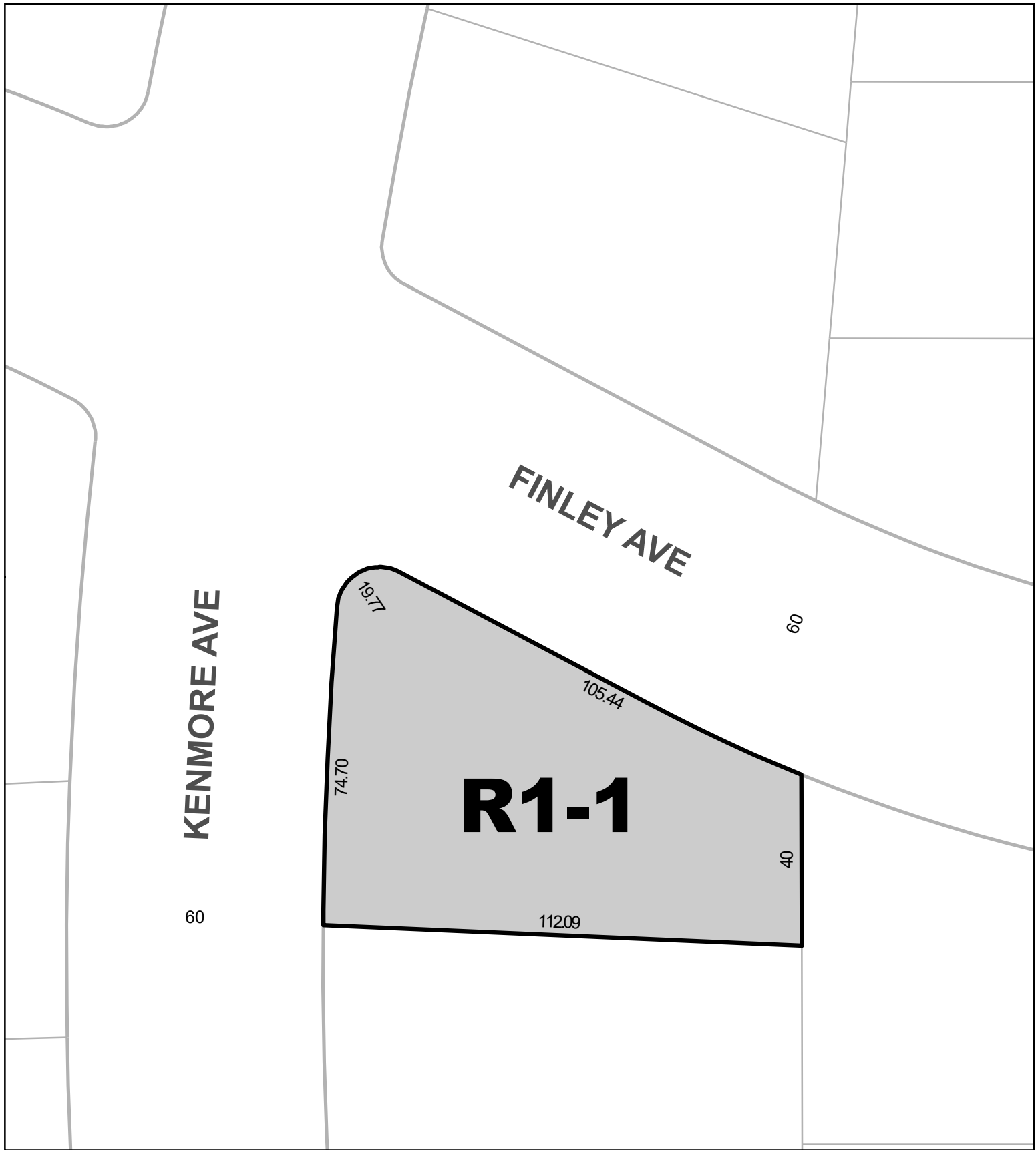




C.M. 150B197	CPC-2016-1450-CPU
--------------	-------------------

LH/Cf HOLLYWOOD CPU, SA 82 021121



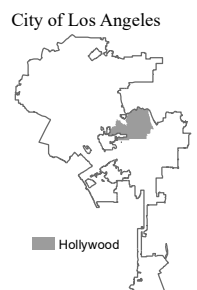


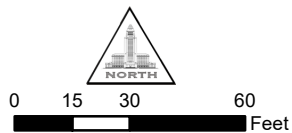
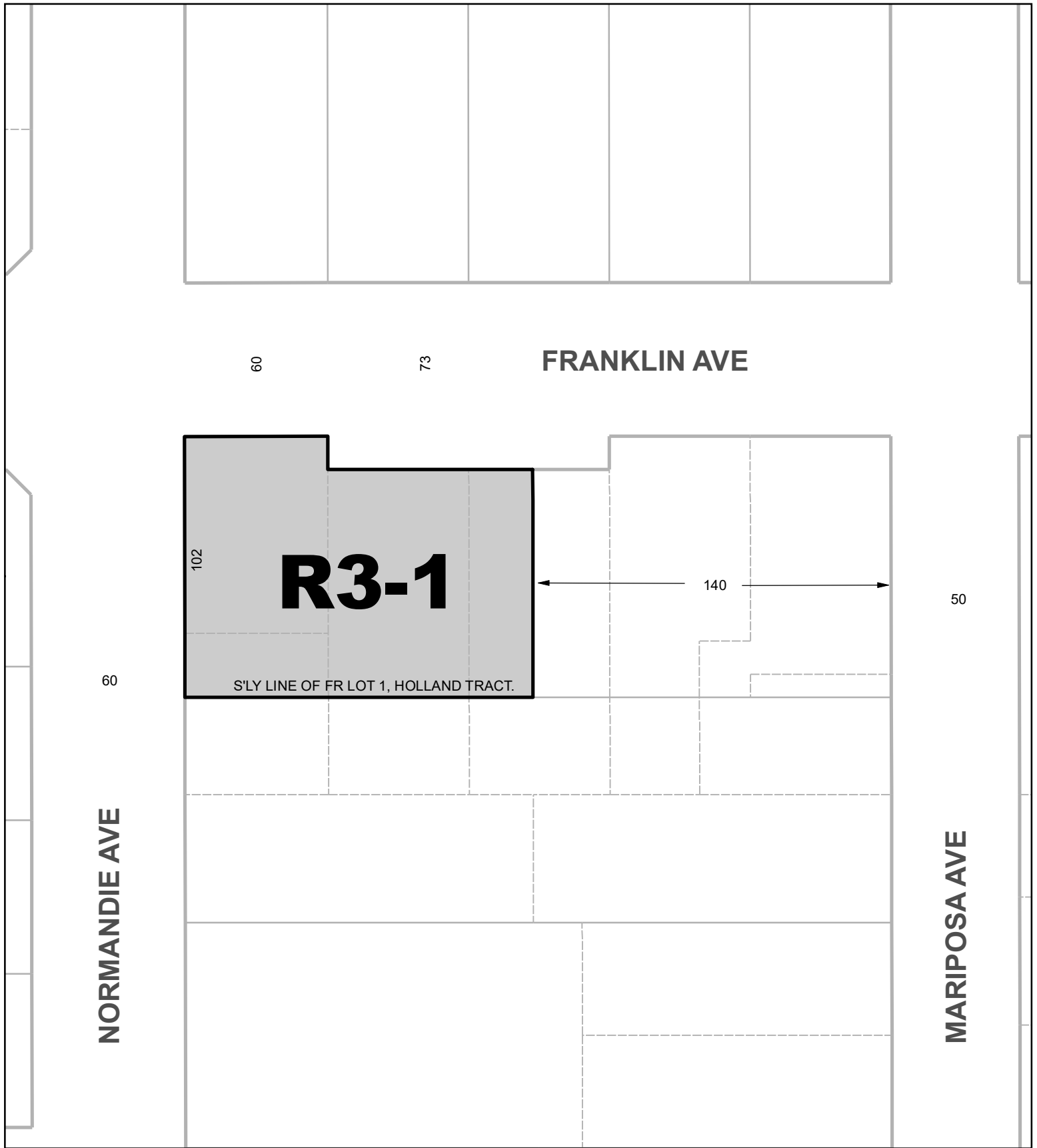
C.M. 150B197	CPC-2016-1450-CPU
--------------	-------------------

LH/cf

HOLLYWOOD CPU, SA 83

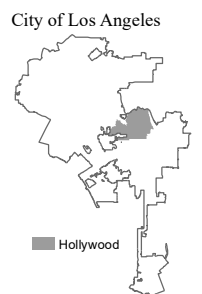
021121

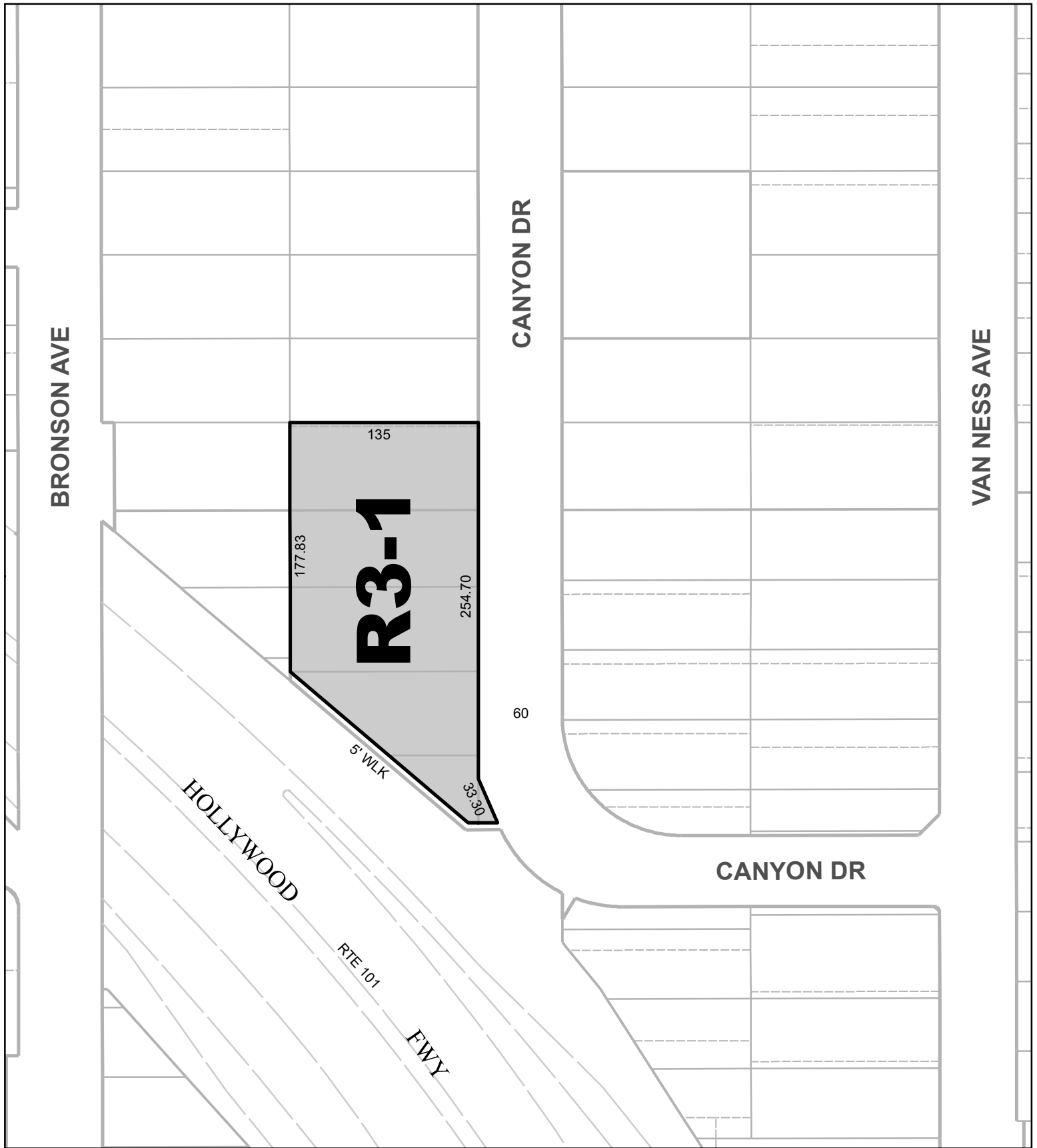


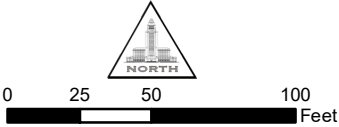
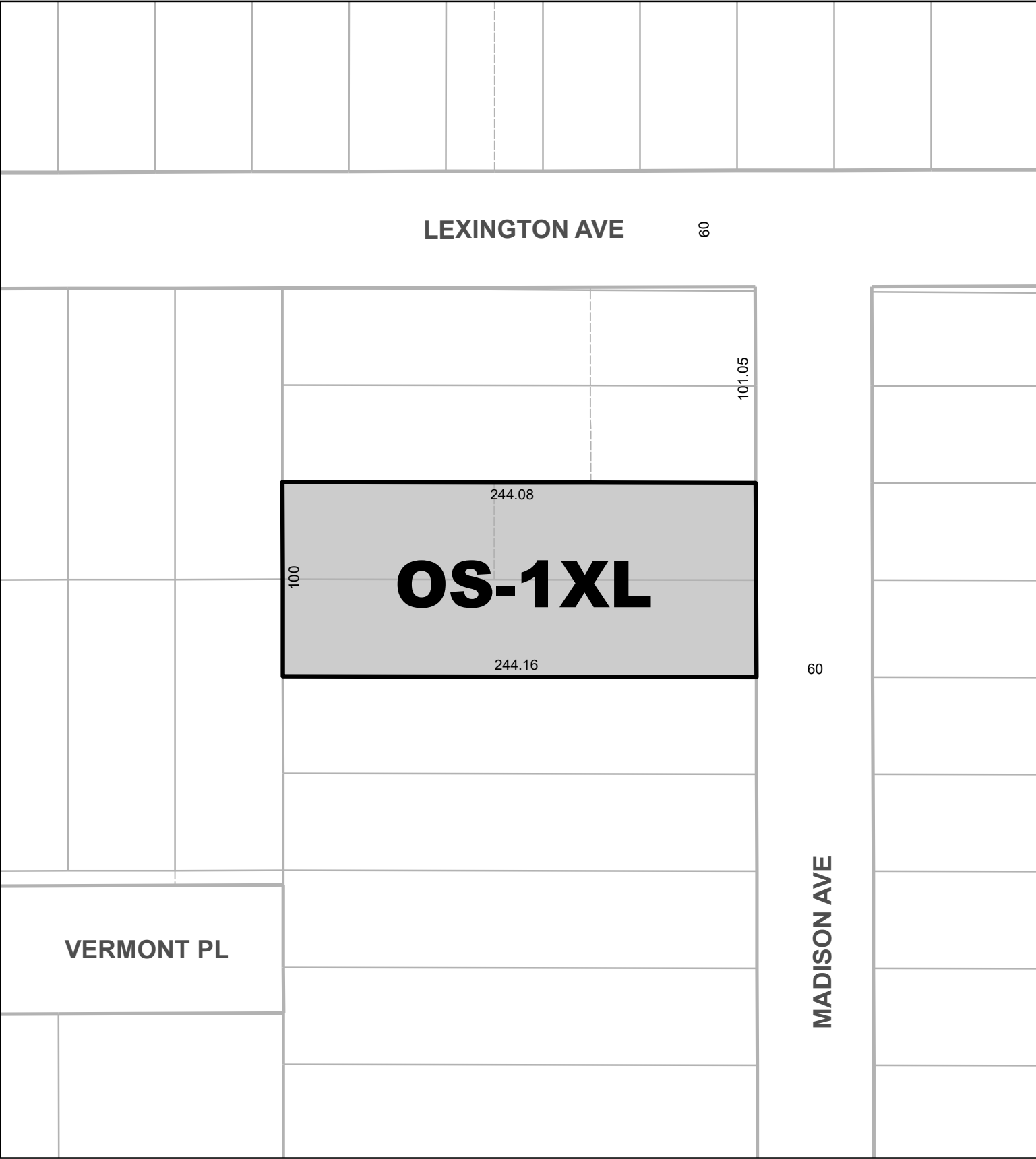


C.M. 150A195 150B197	CPC-2016-1450-CPU
----------------------	-------------------

LHICf HOLLYWOOD CPU, SA 84 021121

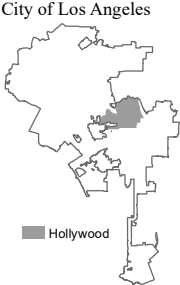



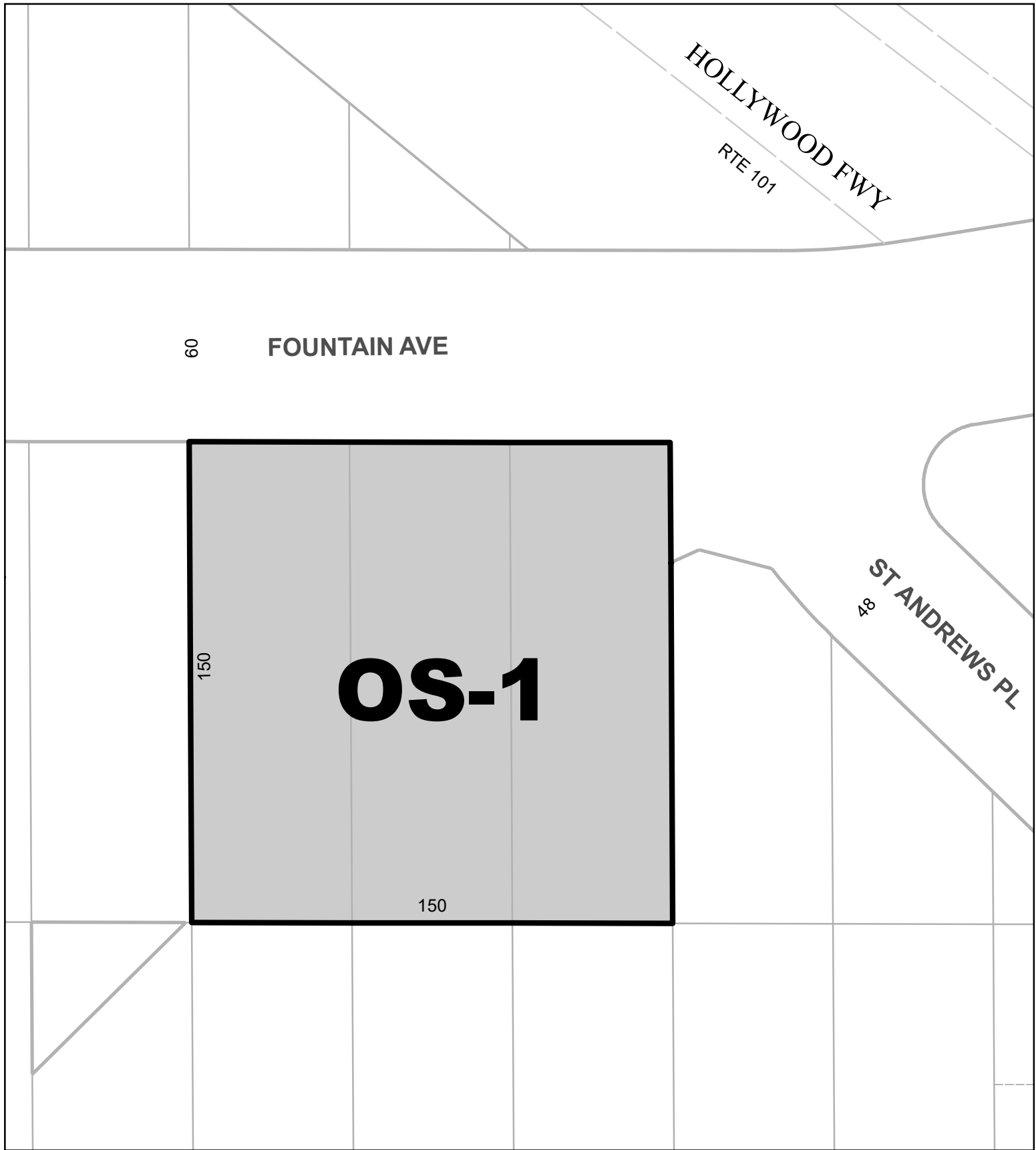




C.M. 144B197	CPC-2016-1450-CPU
--------------	-------------------

LH/Cf HOLLYWOOD CPU, SA 87 021121



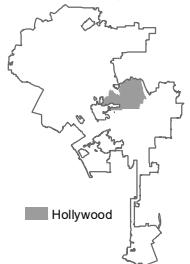


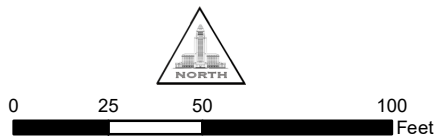
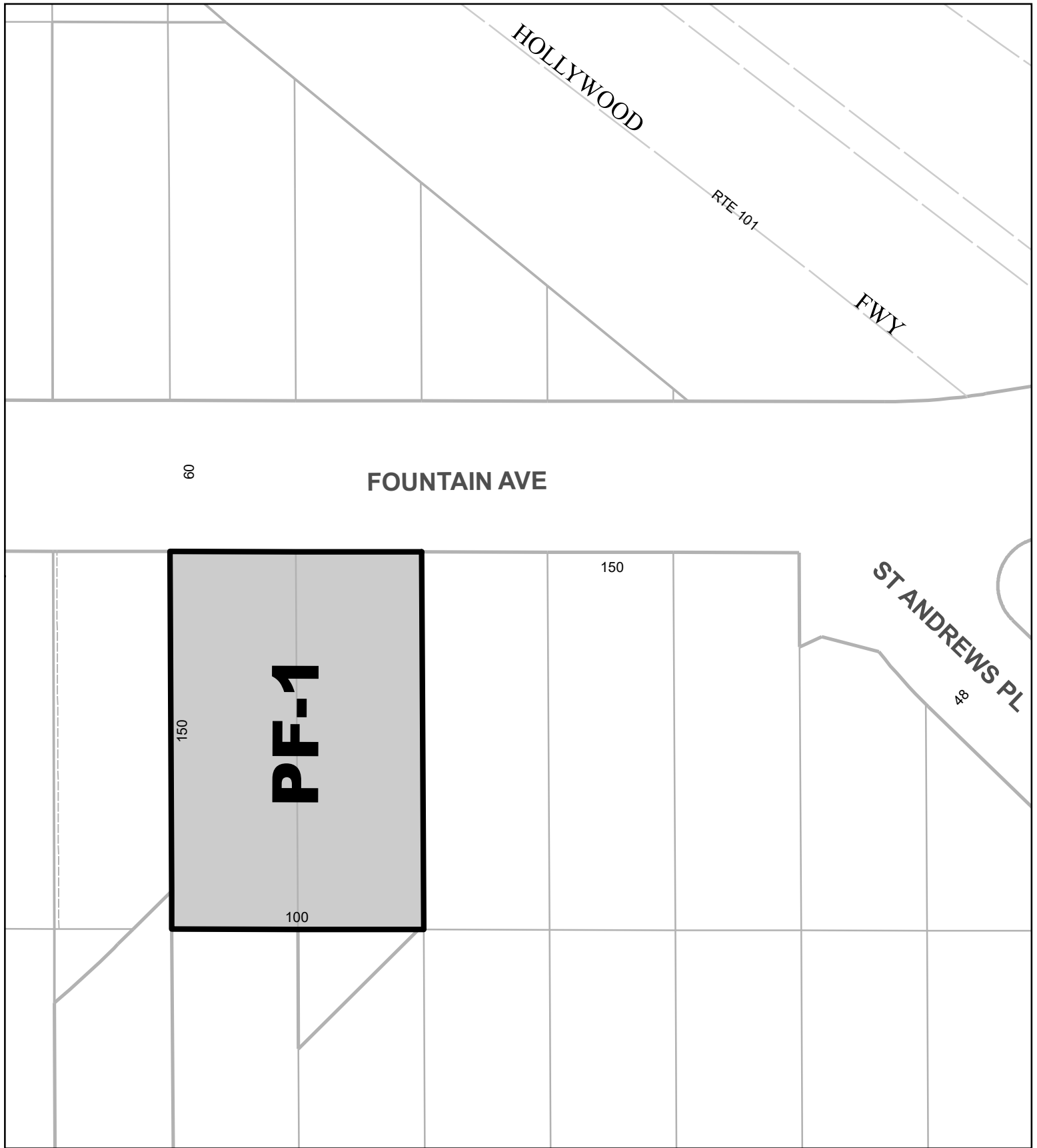
C.M. 144B193	CPC-2016-1450-CPU
--------------	-------------------

LH/cf

HOLLYWOOD CPU, SA 88

021021



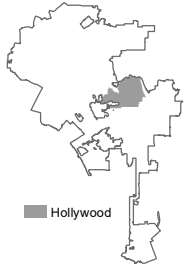


C.M. 144B193	CPC-2016-1450-CPU
--------------	-------------------

LH/Cf


HOLLYWOOD CPU, SA 89

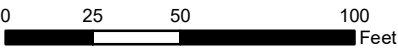
021121





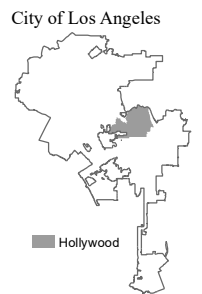
Data Sources: Department of City Planning, Bureau of Engineering

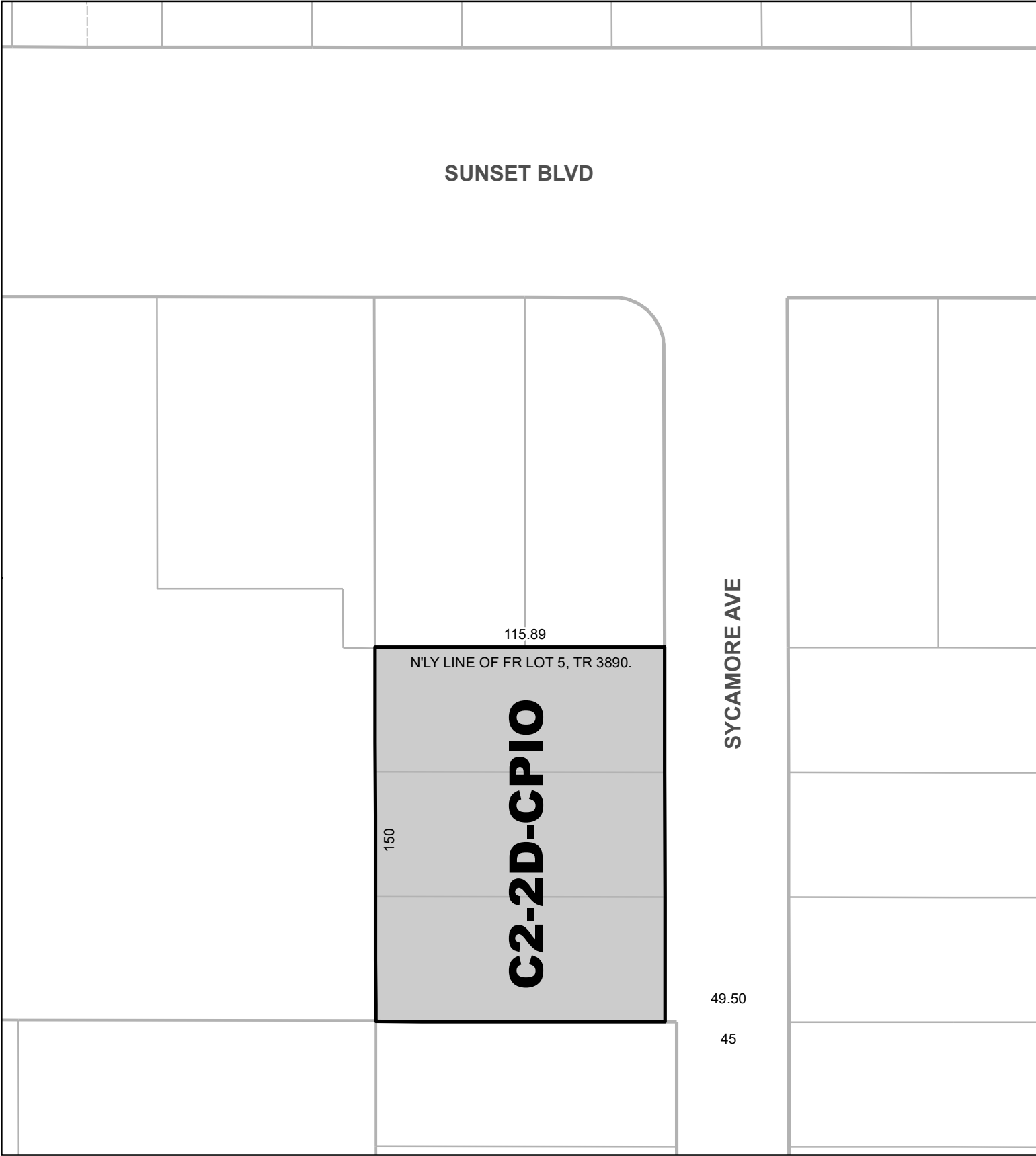




C.M. 147B177 147B181	CPC-2016-1450-CPU
----------------------	-------------------

LH/cf
HOLLYWOOD CPU, SA 91
021821



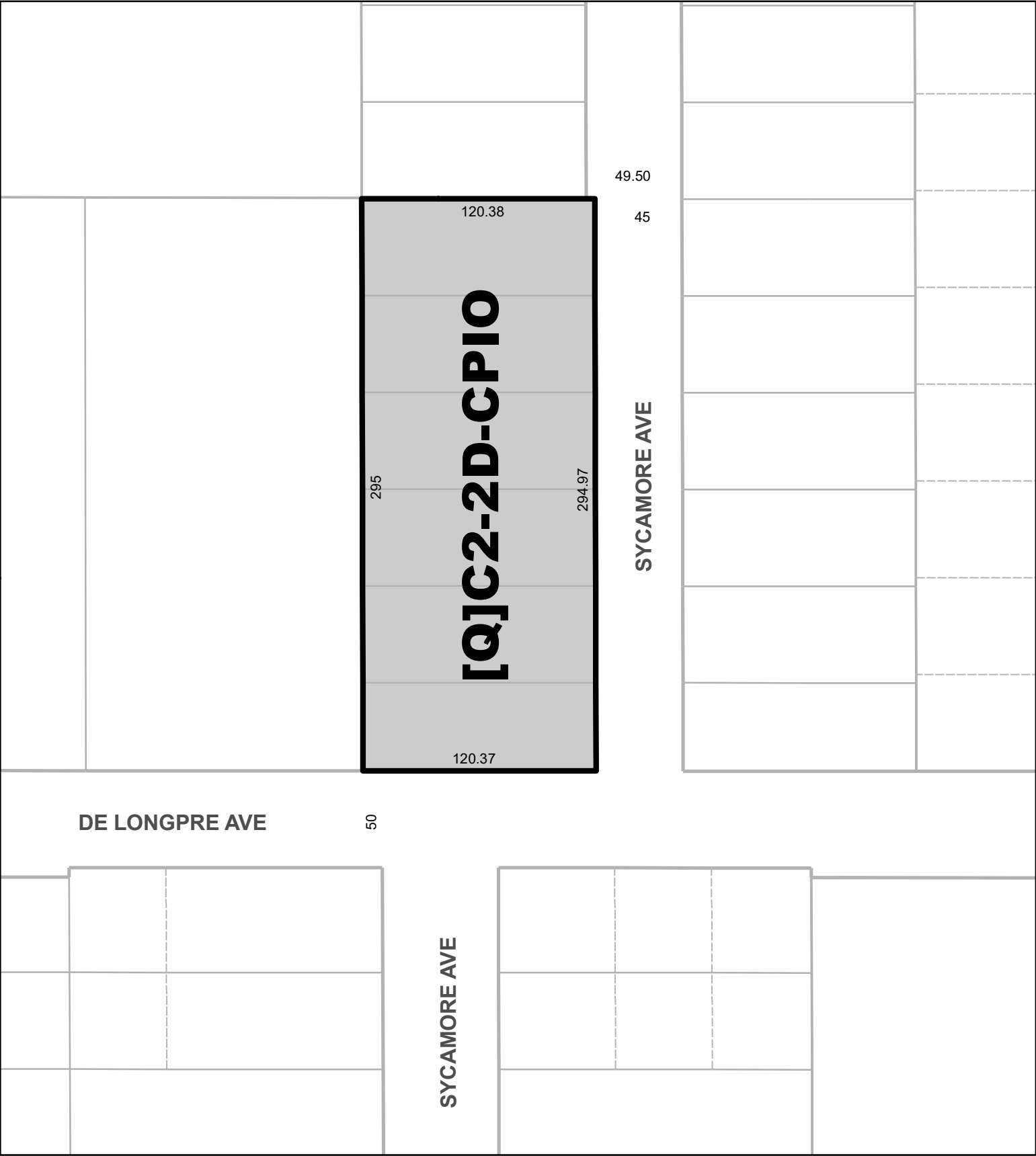


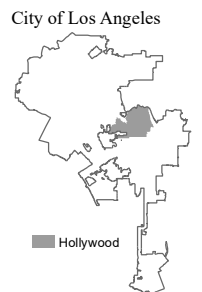
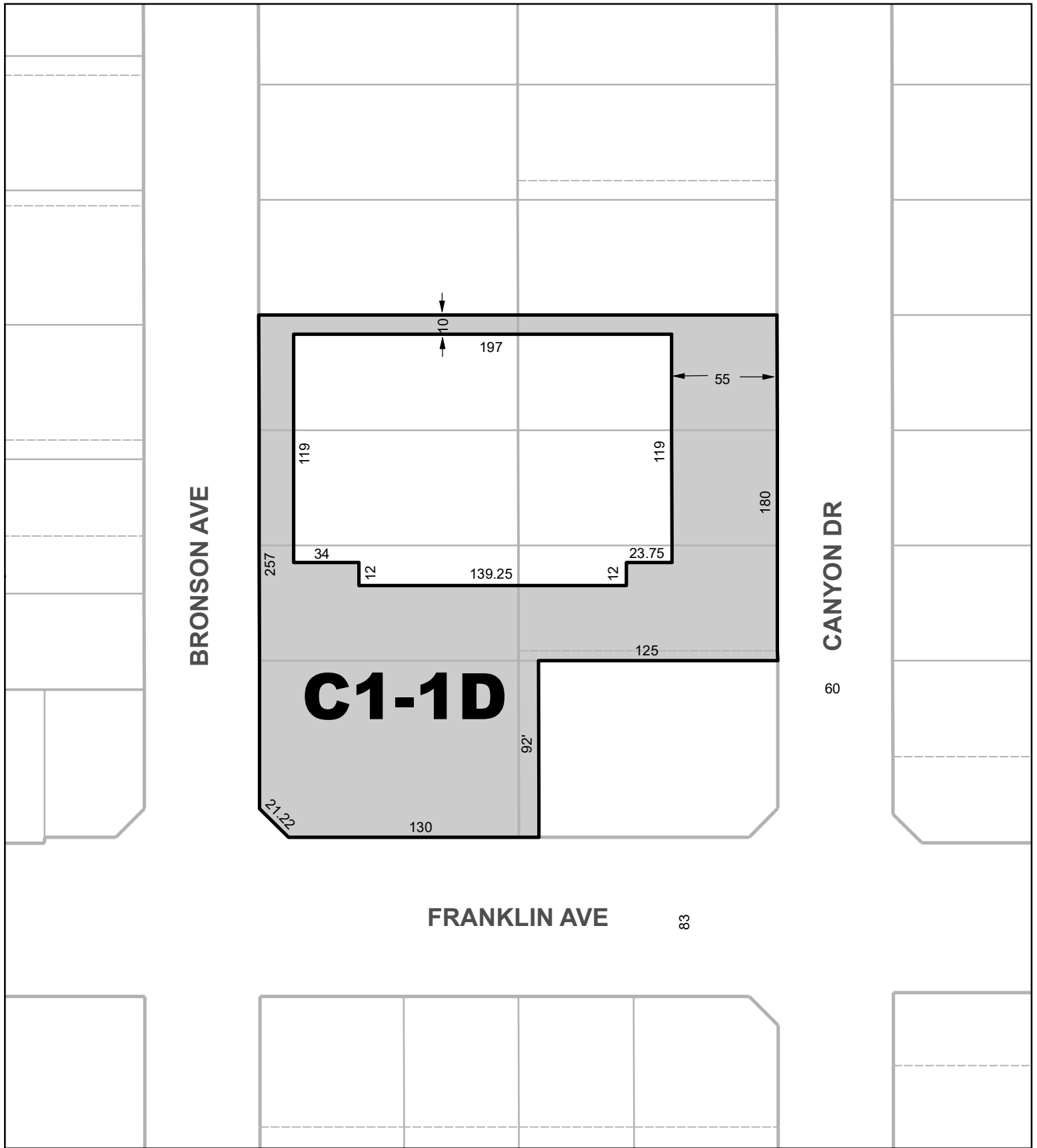
C.M. 147B181	CPC-2016-1450-CPU
--------------	-------------------

LH/cf


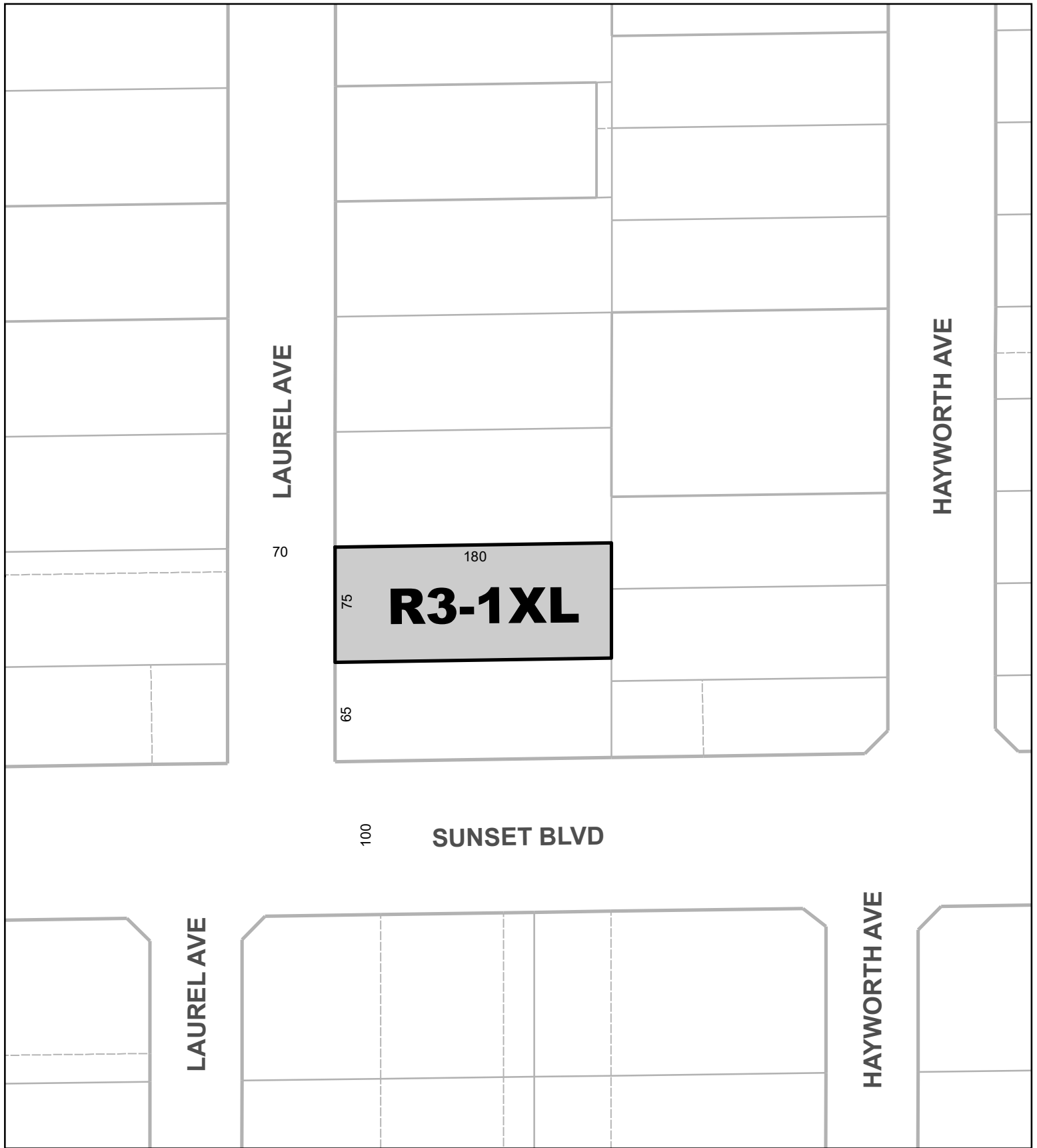
HOLLYWOOD CPU, SA 92

021021





C.M. 150A191	CPC-2016-1450-CPU
--------------	-------------------

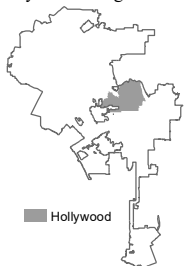



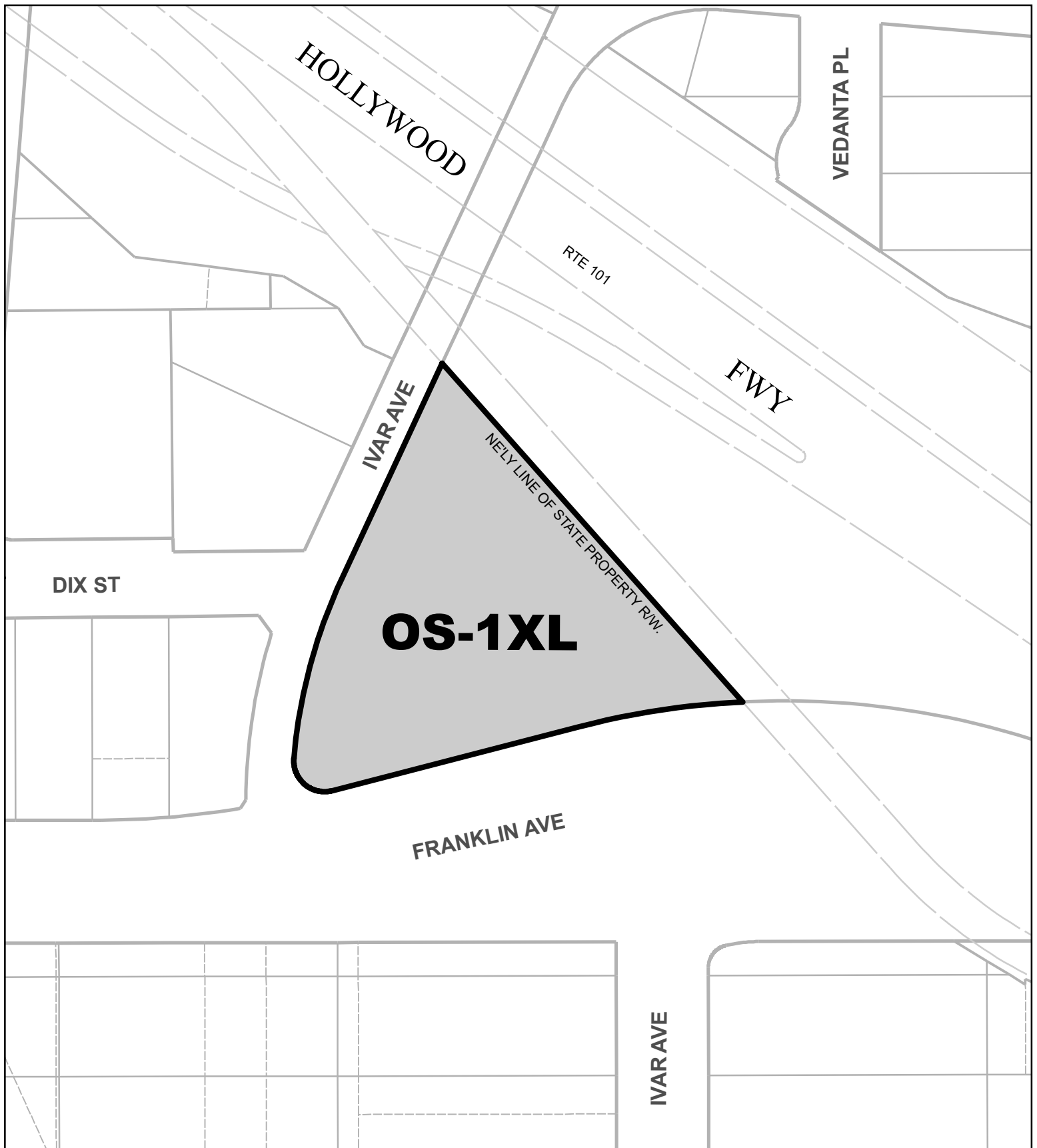
C.M. 147B177	CPC-2016-1450-CPU
--------------	-------------------

LH/cf

HOLLYWOOD CPU, SA 95

021621



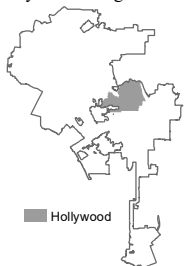



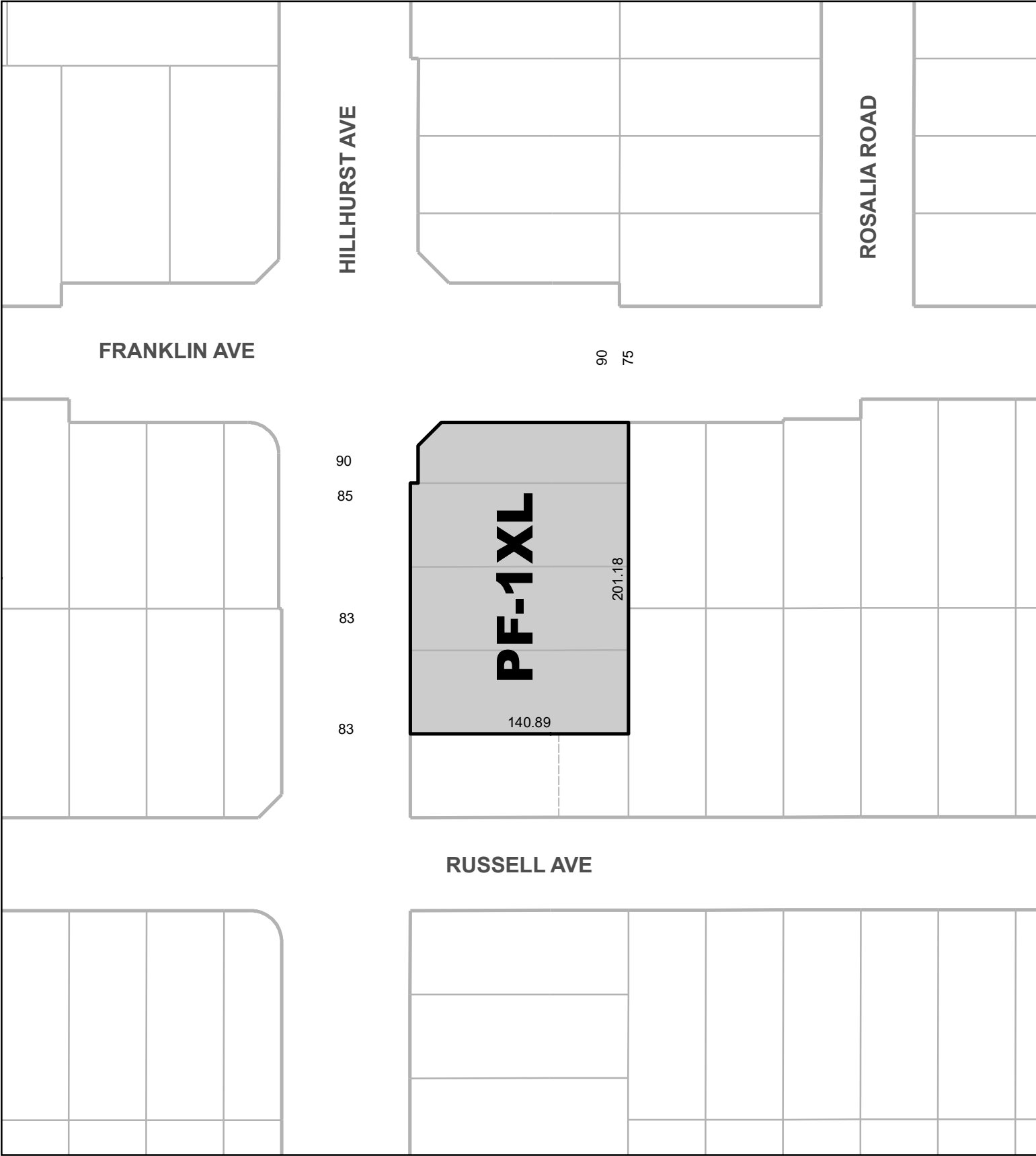
C.M. 150A187	CPC-2016-1450-CPU
--------------	-------------------

LH/cf

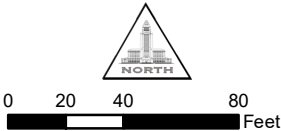
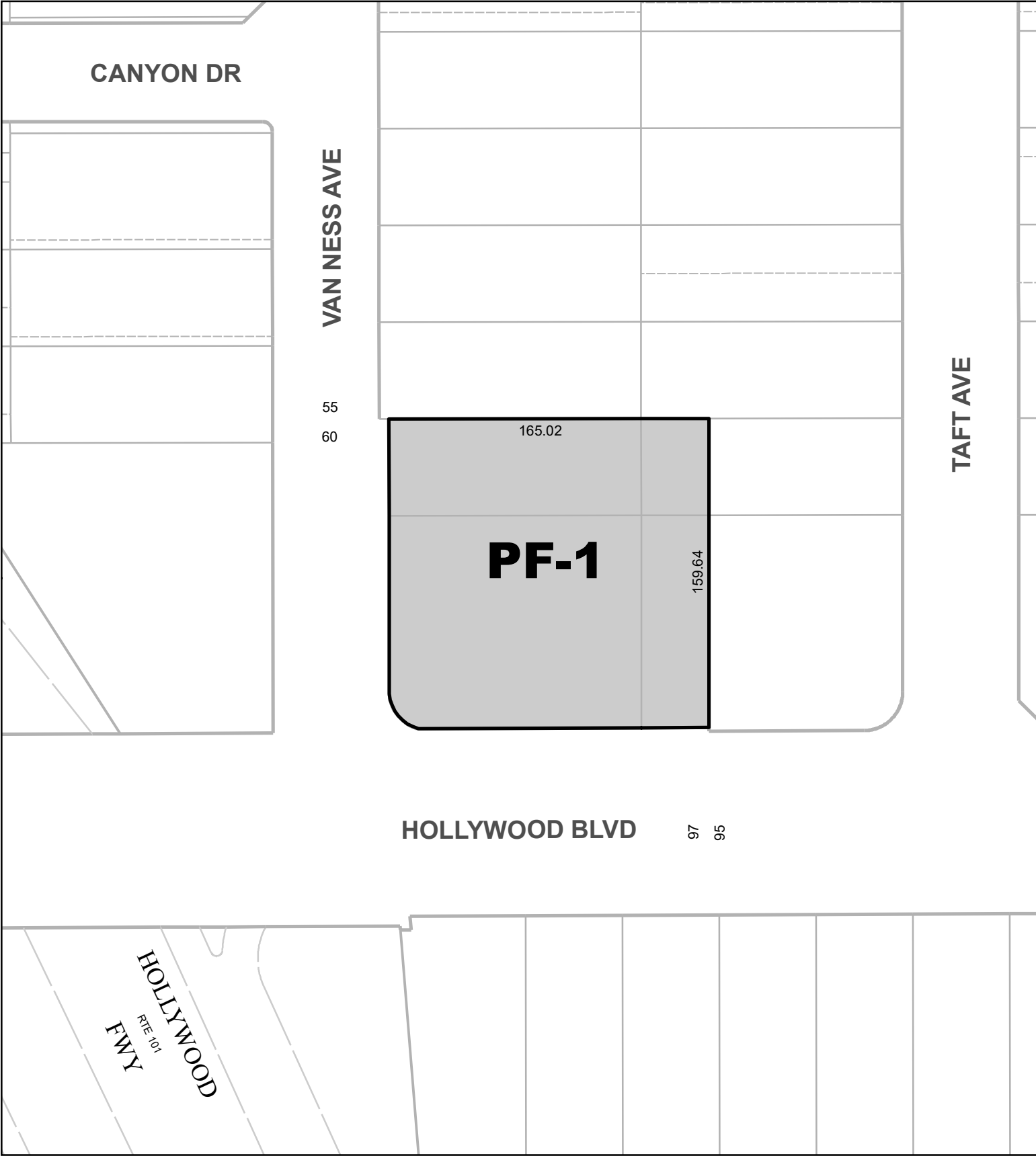
HOLLYWOOD CPU, SA 96

021621





C.M. 150B197 150B201	CPC-2016-1450-CPU
----------------------	-------------------

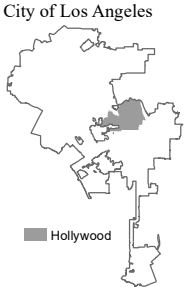


C.M. 148-5A191	CPC-2016-1450-CPU
----------------	-------------------

LH/cf

HOLLYWOOD CPU, SA 98

021621



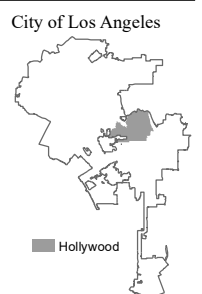


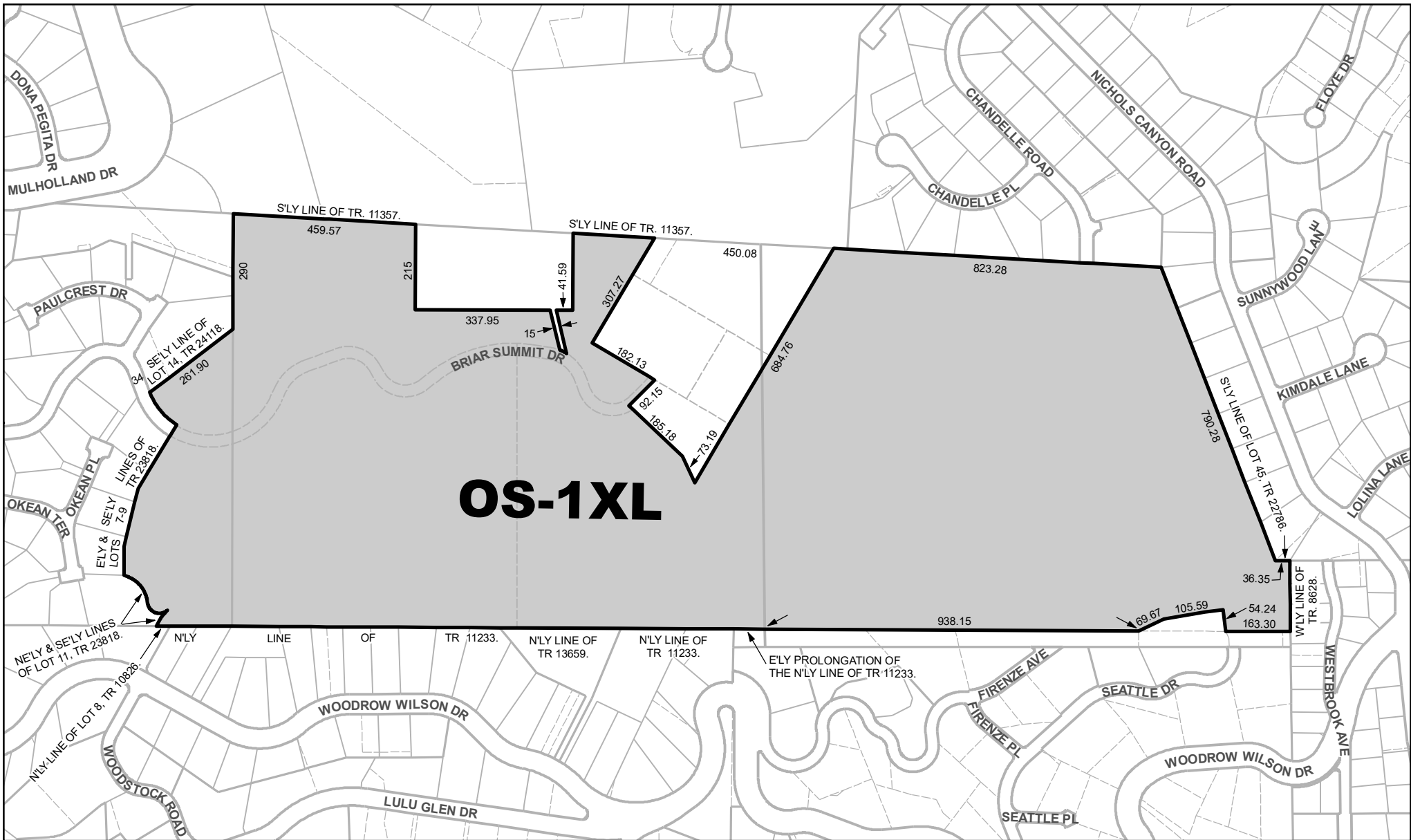
C.M. 144B181	CPC-2016-1450-CPU
--------------	-------------------

LH/cf

HOLLYWOOD CPU, SA 99

021121

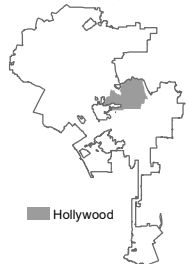




C.M. 156B173 156B177	CPC-2016-1450-CPU
----------------------	-------------------

LH/cf **HOLLYWOOD CPU, SA 101** 021621


City of Los Angeles





OS-1XL

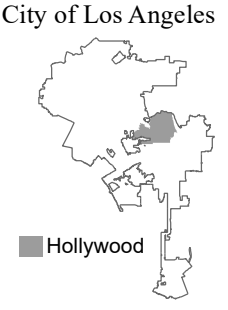
Data Sources: Department of City Planning, Bureau of Engineering


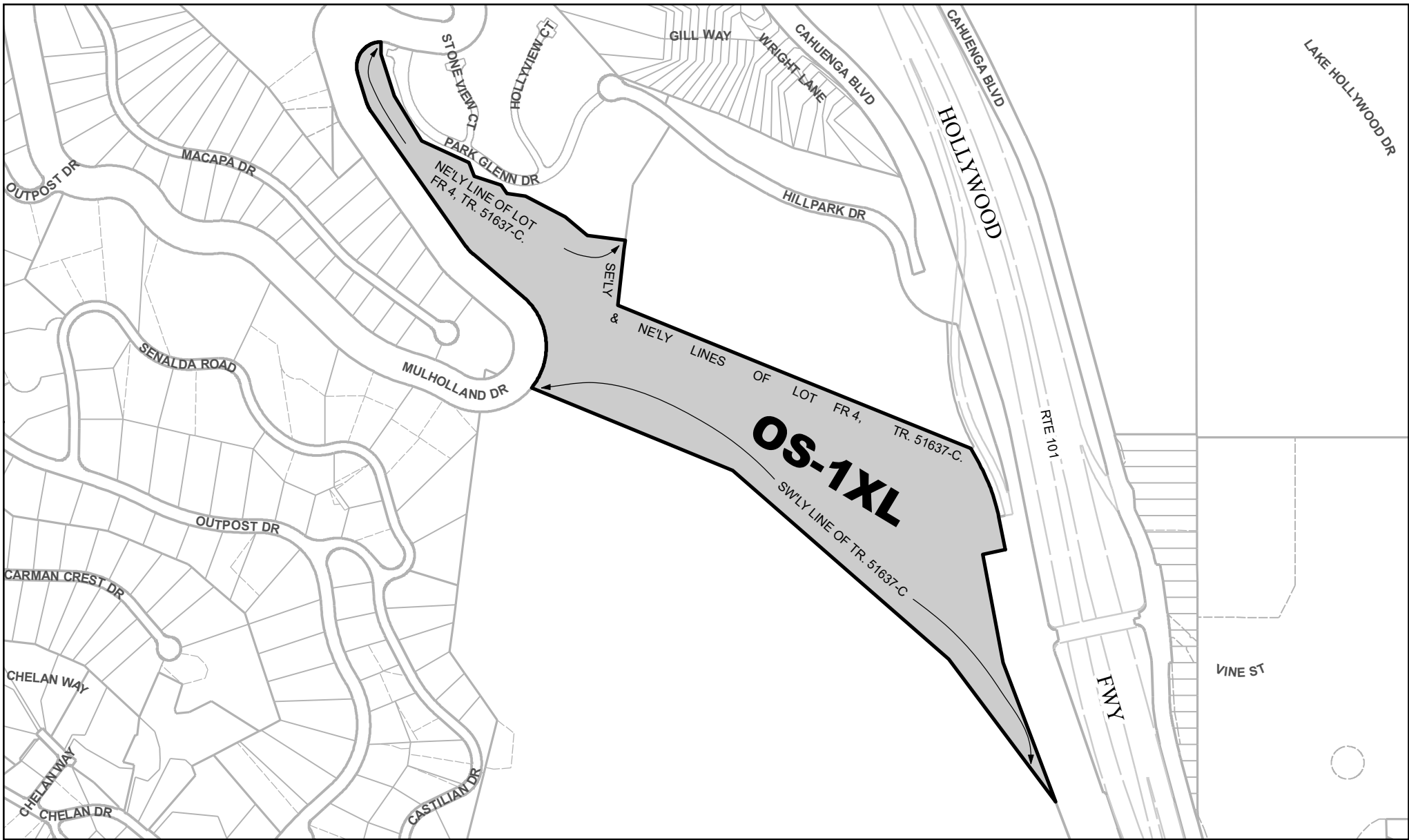


0 150 300 Feet

C.M. 150B177, 153B177	CPC-2016-1450-CPU
-----------------------	-------------------

LH/CL HOLLYWOOD CPU, SA 102 052521





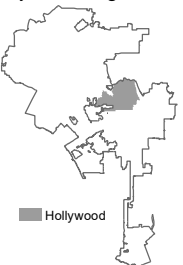
C.M.	153A185 154-5A185 153B181	CPC-2016-1450-CPU
------	------------------------------	-------------------


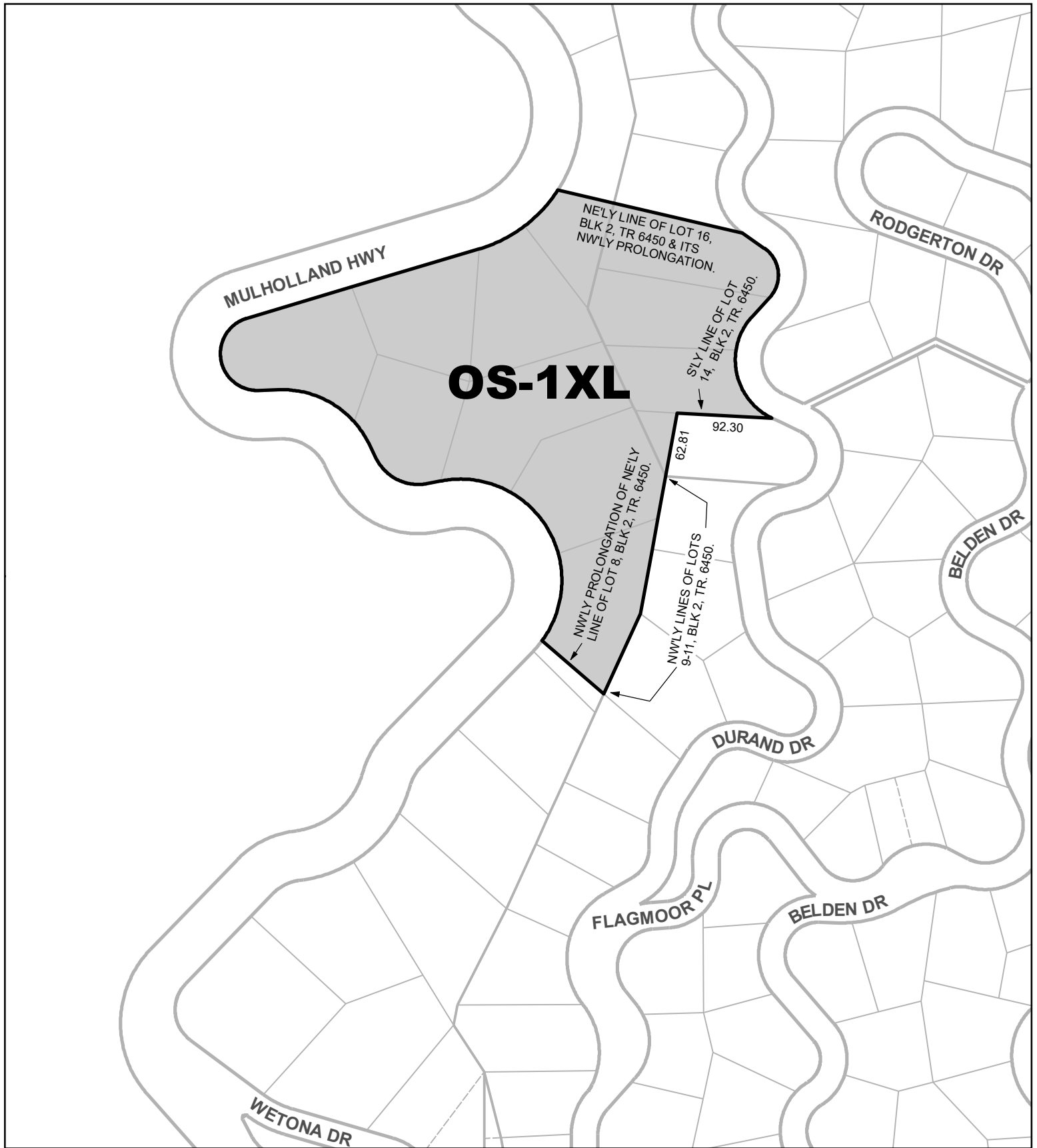
LH/cf

HOLLYWOOD CPU, SA 103

021621

City of Los Angeles



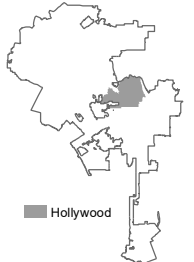



C.M. 156A189	CPC-2016-1450-CPU
--------------	-------------------

LH/cf

HOLLYWOOD CPU, SA 104

021621



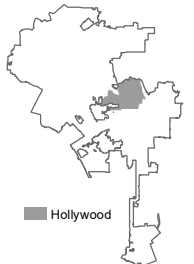


C.M. 150A173	CPC-2016-1450-CPU
--------------	-------------------

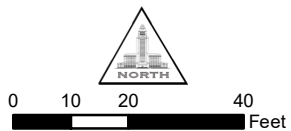
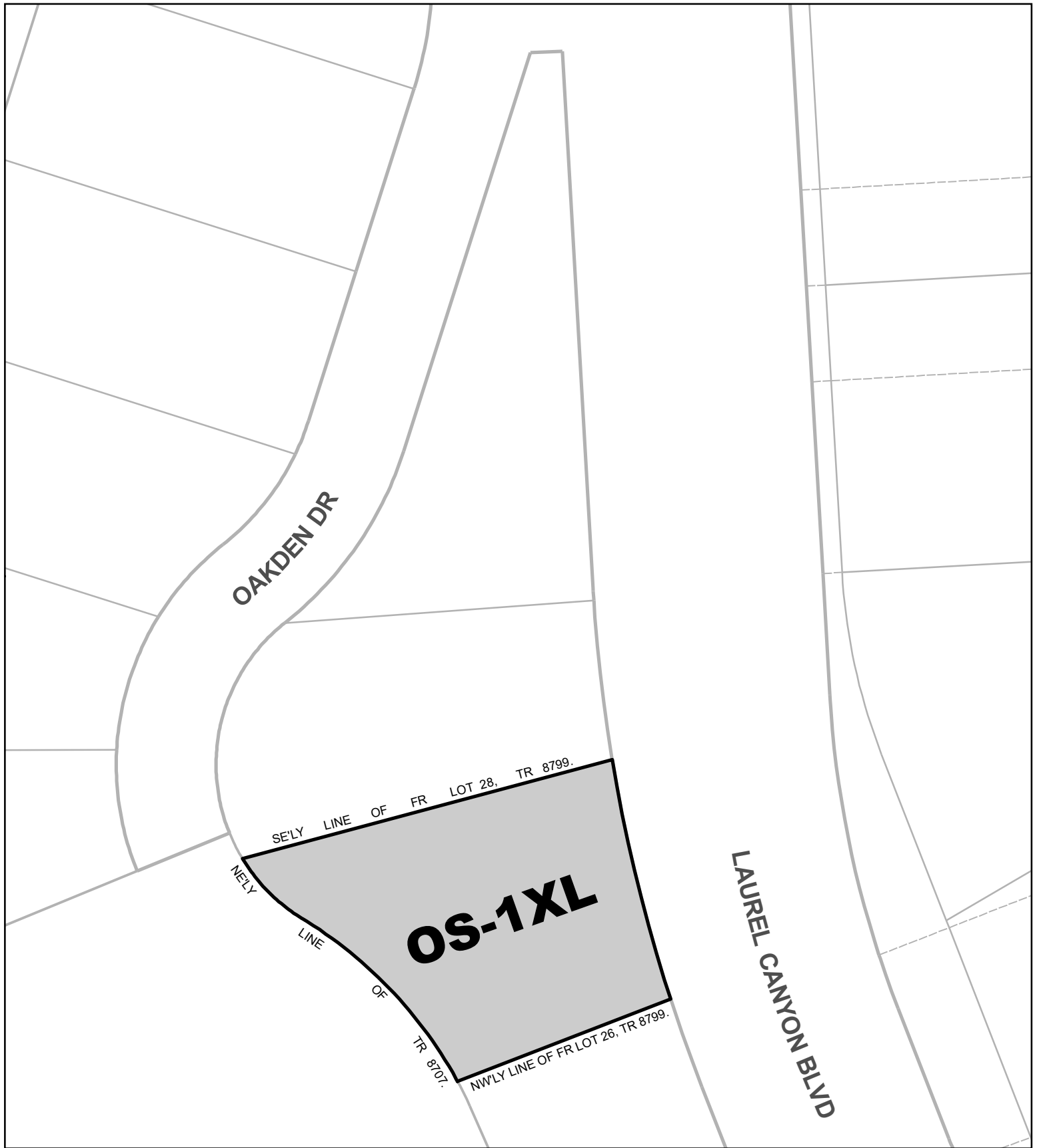
LH/cf

HOLLYWOOD CPU, SA 106

021021





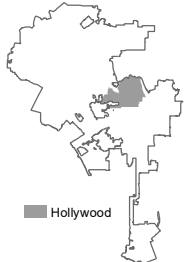


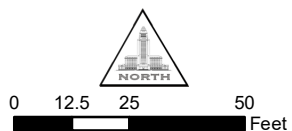
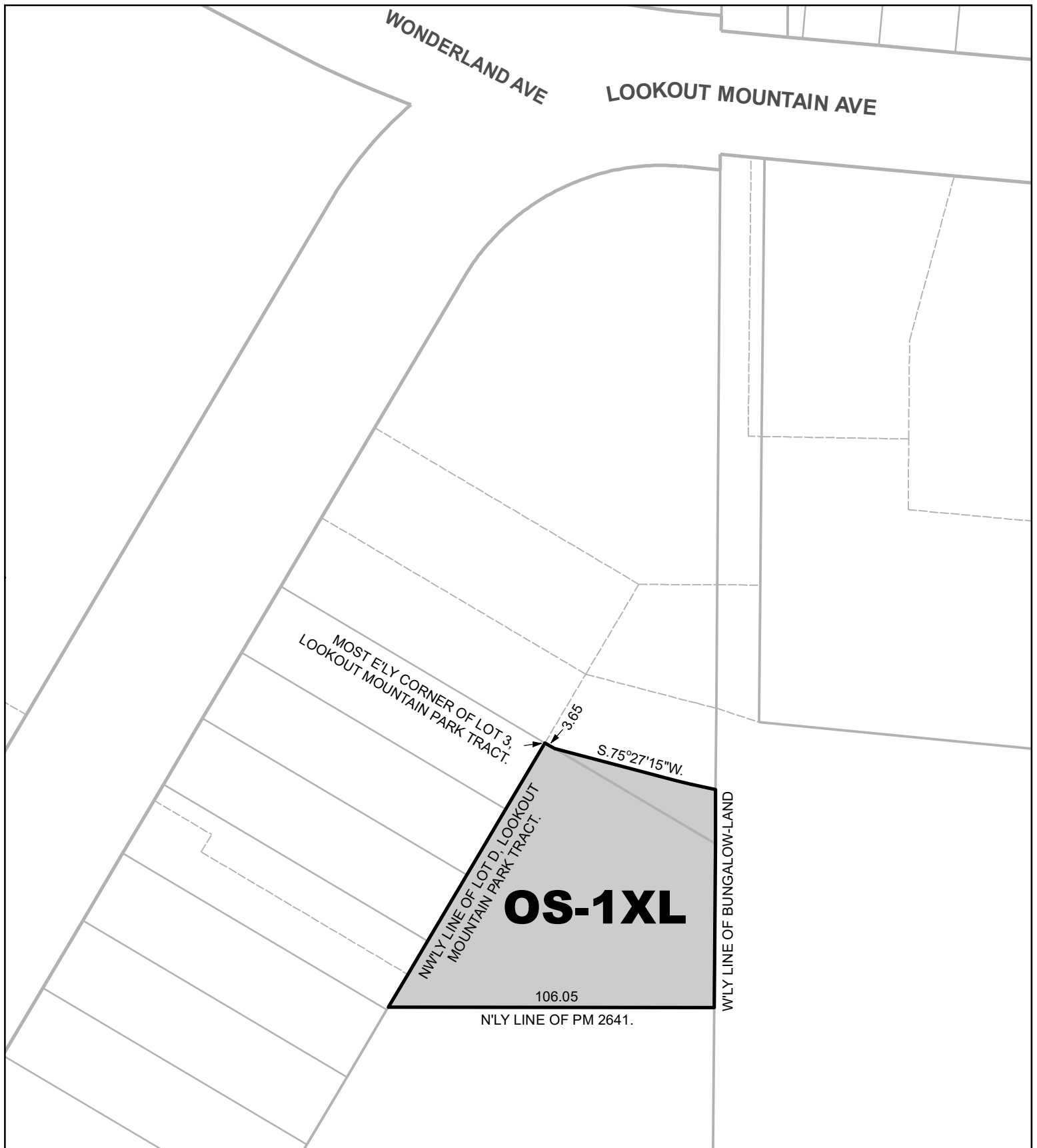
C.M. 151-5A173	CPC-2016-1450-CPU
----------------	-------------------

LH/cf

HOLLYWOOD CPU, SA 108

042021



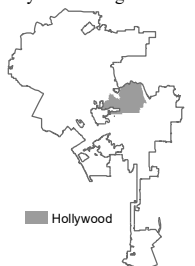


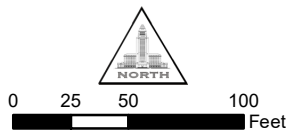
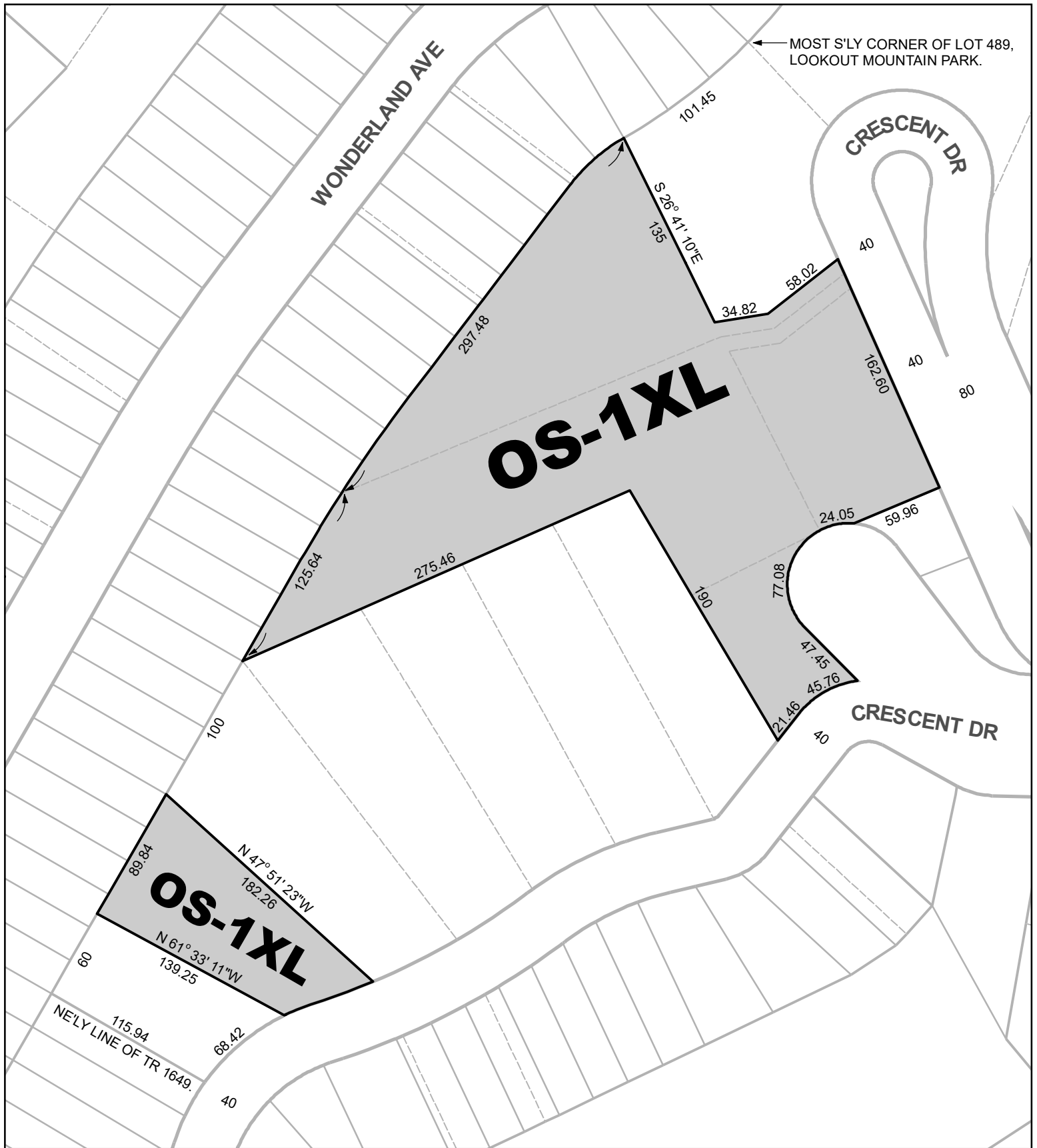
C.M. 153B173	CPC-2016-1450-CPU
--------------	-------------------

LH/cf

HOLLYWOOD CPU, SA 109

021021



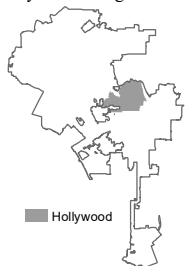


C.M. 150B169, 153B169	CPC-2016-1450-CPU
-----------------------	-------------------

LH/cf

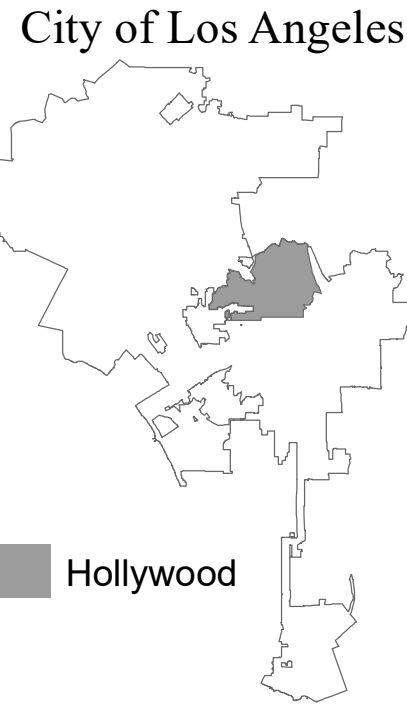
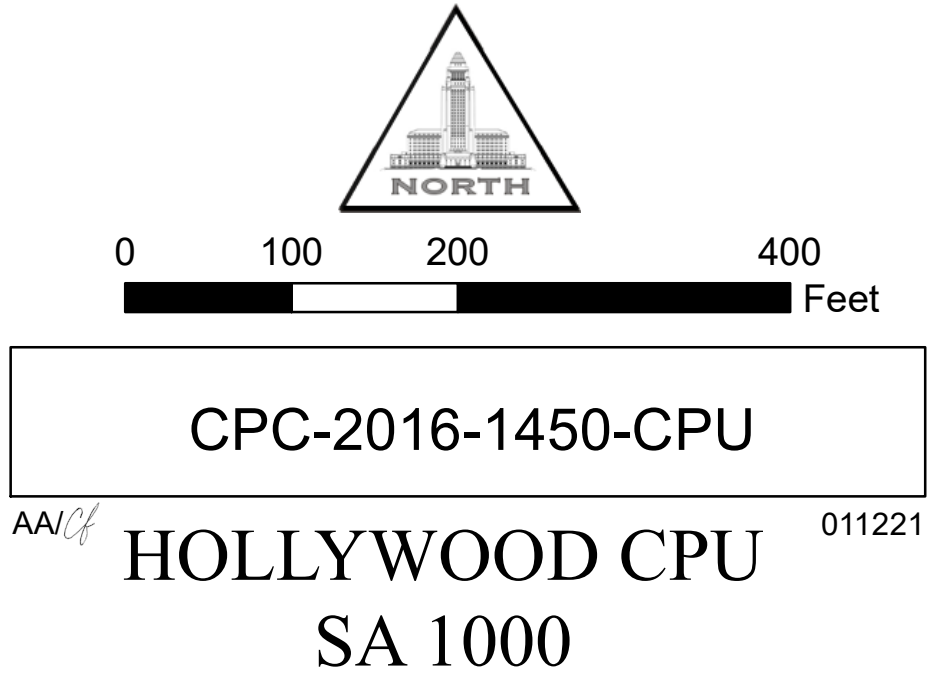
HOLLYWOOD CPU, SA 110

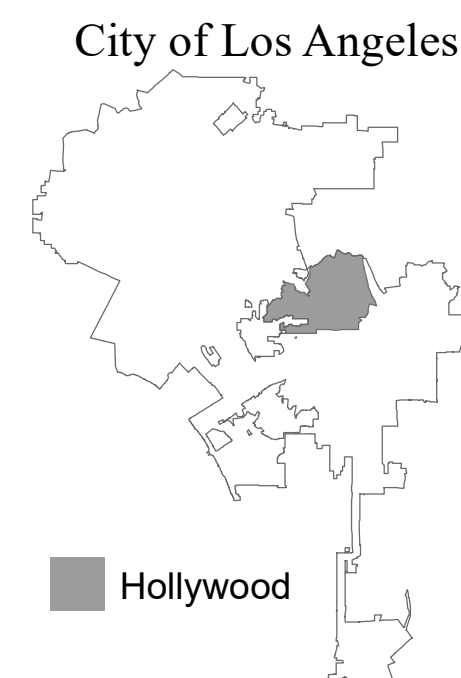
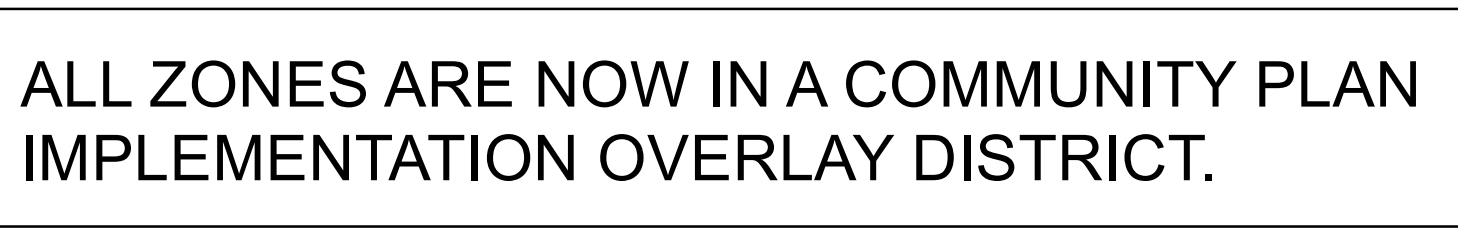
021021





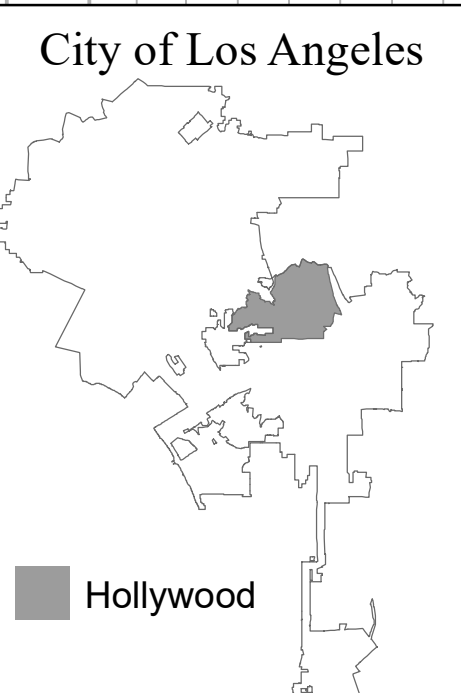
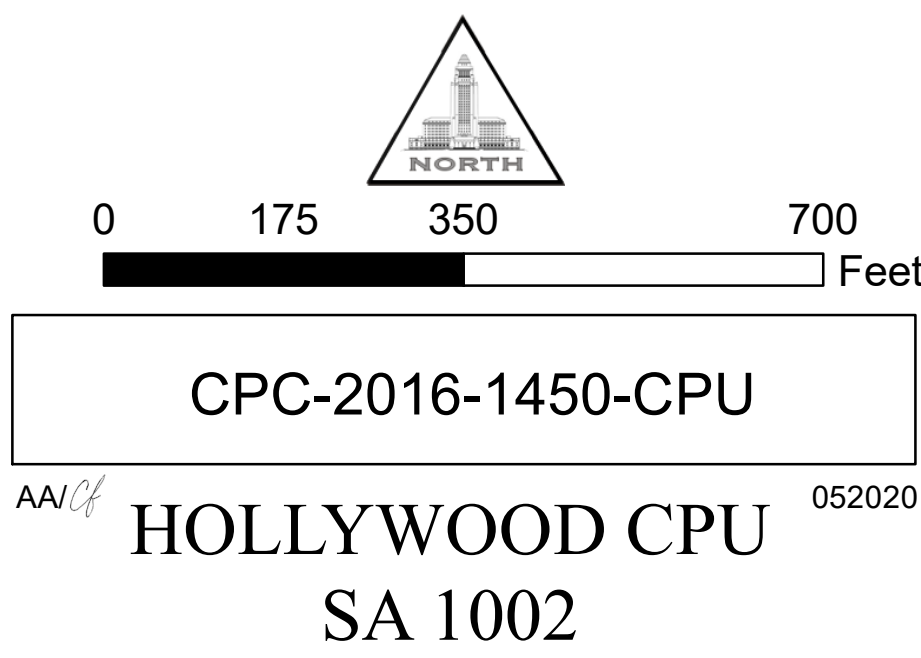
ALL ZONES ARE NOW IN A COMMUNITY PLAN IMPLEMENTATION OVERLAY DISTRICT.








ALL ZONES ARE NOW IN A COMMUNITY PLAN IMPLEMENTATION OVERLAY DISTRICT.

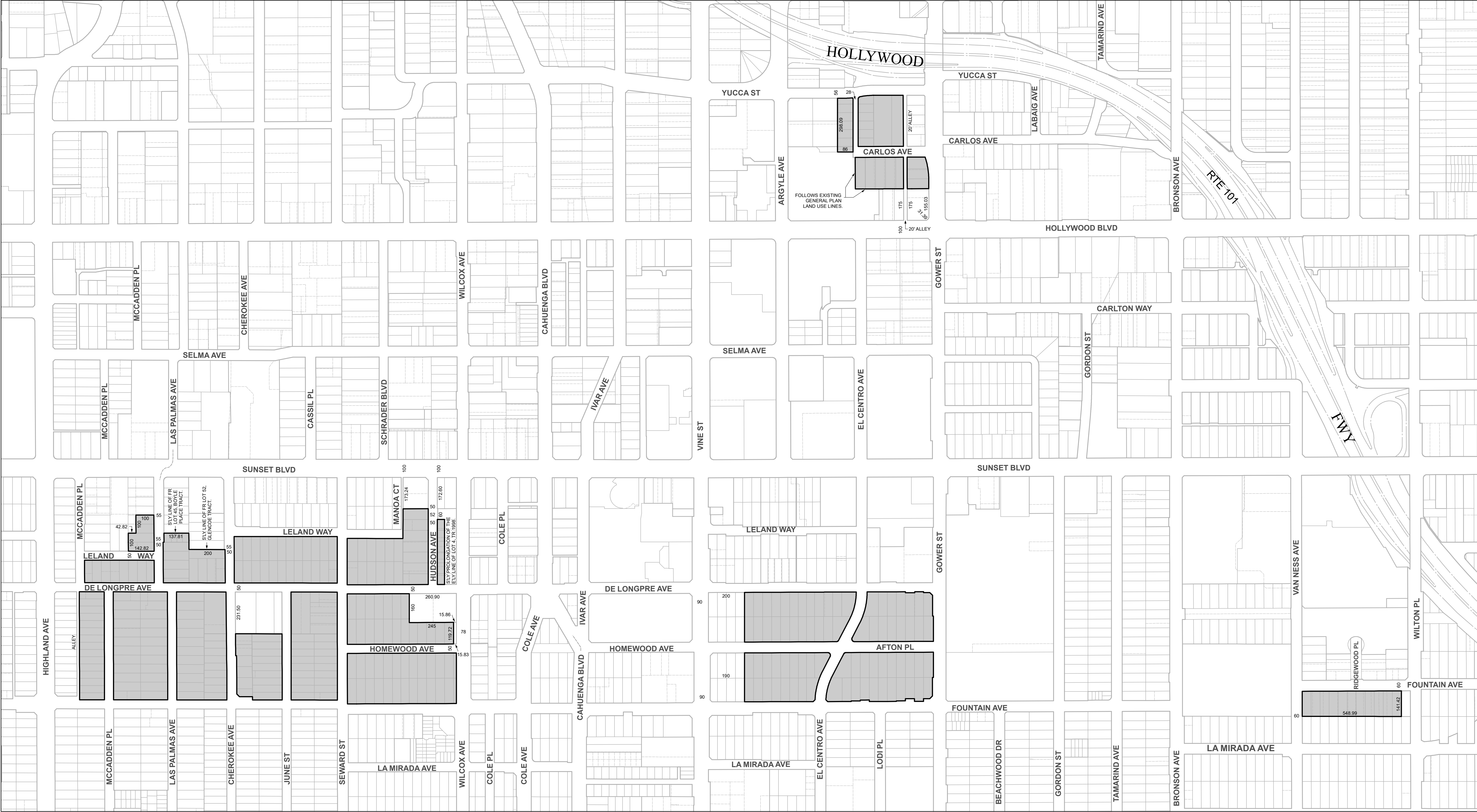


1041

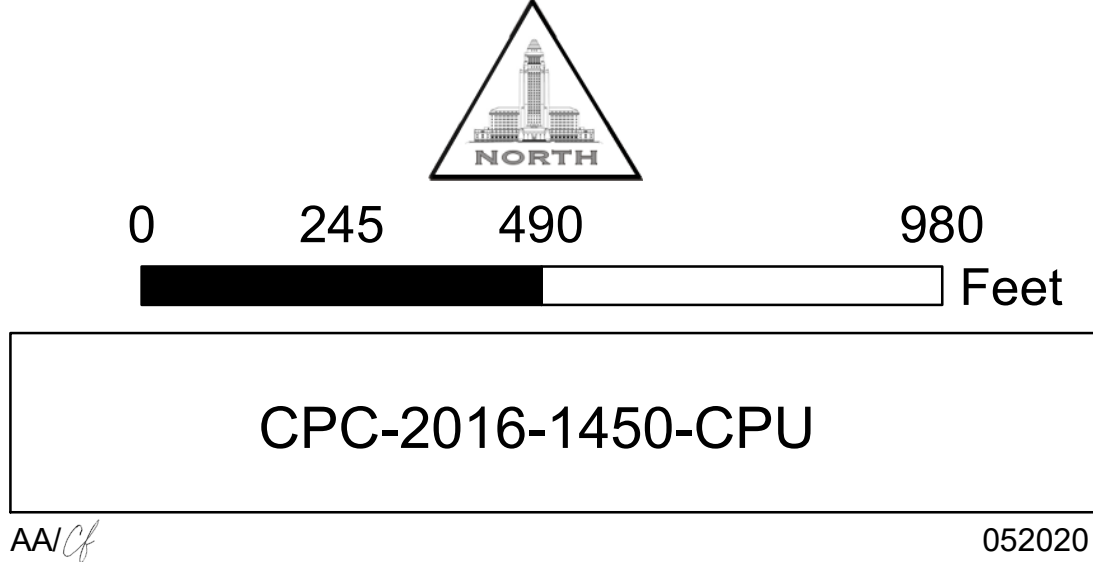


LH/Cf

060121



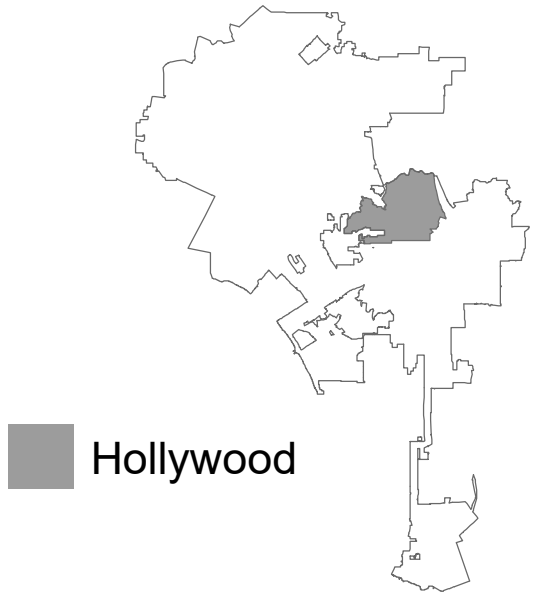
ALL ZONES ARE NOW IN A COMMUNITY PLAN IMPLEMENTATION OVERLAY DISTRICT.



HOLLYWOOD CPU
SA 1004

	FROM (T)(Q)R3-2D	TO (T)(Q)R3-2D-CPIO
	FROM [Q]R3-1XL	TO [Q]R3-1XL-CPIO
	FROM R3-1	TO R3-1-CPIO
	FROM R3-1XL	TO R3-1XL-CPIO
	FROM RD1.5-1XL	TO RD1.5-1XL-CPIO

City of Los Angeles



SECTION 2. The intent of this Ordinance is to change the zones and height districts of properties in the Hollywood Community Plan Area as part of the implementation of an update to the Hollywood Community Plan (Community Plan Update). Because of the numerous parcels affected by the Community Plan Update, the City Council has approved this form of ordinance which utilizes subarea designations, tables, and a map to establish the location of the affected properties and to make the necessary changes.

All zone and height district changes proposed by this Ordinance are identified in the Table, below, identified as “Table for Section 2 – Zone and Height District Changes,” (hereinafter, “Table for Section 2”). In the Table for Section 2 there are three columns. The first column titled, “Subarea No.,” identifies an area of land that is particularly delineated on the attached map by that subarea number. The second column, titled “Existing Zone and Height District,” identifies the existing zoning classification and height district classification for the corresponding subarea prior to adoption of the Ordinance and is provided for informational purposes. The third column, titled “New Zone and/or Height District,” identifies the zoning classification and height district classification for the corresponding subarea effectuated by the Ordinance.

Ordinance No. _____
Table for Section 2 — Zone and Height District Changes
Hollywood Community Plan Update

SUBAREA NO.	EXISTING ZONE AND HEIGHT DISTRICT	NEW ZONE AND/OR HEIGHT DISTRICT
1:4	PF-1XL RE15-1-H	PF-1XL
1:5	RE40-1-H	OS-1XL
2	[Q]C2-1D-SN	[Q]C2-1-SN
2:1	[Q]C2-1D-SN	[Q]C2-1-SN
2:1A	C4-2D-SN	C2-2D-SN-CPIO
2:1B	C4-2D-SN	C2-2D-SN-CPIO
2:2	RD1.5-1XL	RD3-1XL
3:1	R3-1	[Q]C4-2D-CPIO
3:1A	[Q]R4-1VL C4-2D-SN	[Q]R4-1VL-CPIO
3:1B	[Q]R5-1VL	[Q]R5-1VL-CPIO
3:1C	[Q]R4-1VL C4-2D-SN	[Q]R4-1VL-CPIO
3:1D	[Q]R4-1VL	[Q]R4-1XL
3:2	C4-2D-SN	C2-2D-SN-CPIO
3:2A	[Q]R4-2 C4-2D-SN	OS-1VL
3:2B	[Q]R4-2	[Q]R4-2-CPIO

Ordinance No. _____
Table for Section 2 — Zone and Height District Changes
Hollywood Community Plan Update

SUBAREA NO.	EXISTING ZONE AND HEIGHT DISTRICT	NEW ZONE AND/OR HEIGHT DISTRICT
3:2C	C4-2D-SN	C2-2D-SN-CPIO
3:2G	[Q]R4-2-SN	[Q]R4-2-SN-CPIO
3:3	[Q]R5-2	[Q]R5-2D-CPIO
3:4	C4-2D-SN	C2-2D-SN-CPIO
4:1	C4-2D	OS-1
4:1A	C4-2D-SN	C2-2D-SN-CPIO
4:1B	(T)(Q)C4-2D C4-2D (T)(Q)C2-2D	C2-2D-CPIO
4:1C	C4-2D-SN	C2-2D-SN-CPIO
4:1D	C4-2D	C2-2D-CPIO
4:1F	C4-2 C4-2D	C2-2D-CPIO
4:1G	C4-2D-SN C4-2-SN	C2-2D-SN-CPIO
4:1H	P-1	C2-2D-CPIO
4:2	C4-2D	C2-2D-CPIO
4:2C	C4-2D	[Q]C2-2D-CPIO
4:3	C4-2D-SN	[Q]C2-2D-SN-CPIO

Ordinance No. _____
Table for Section 2 — Zone and Height District Changes
Hollywood Community Plan Update

SUBAREA NO.	EXISTING ZONE AND HEIGHT DISTRICT	NEW ZONE AND/OR HEIGHT DISTRICT
	(T)(Q)C2-2-SN	
4:3A	C4-2D	[Q]C2-2D-CPIO
4:4	C4-2D	[Q]C2-2D-CPIO
4:4A	C4-2D-SN [T][Q]C4-2D-SN	[Q]C2-2D-SN-CPIO
4:5	C4-2D-SN	[Q]C2-2D-SN-CPIO
4:5A	C4-2D (T)(Q)C4-2D	[Q]C2-2D-CPIO
4:5B	(T)(Q)C4-2D-SN C4-2D-SN [T][Q]C4-2D-SN	[Q]C2-2D-SN-CPIO
4:5C	C4-2D-SN (T)(Q)C4-2D-SN	[Q]C2-2D-SN-CPIO
4:5D	(T)(Q)C4-2D-SN C4-2D-SN	[Q]C2-2D-SN-CPIO
4:5J	C4-2D-SN	[Q]C2-2D-SN-CPIO
4:5L	C4-2D C2-1XL	[Q]C2-2D-CPIO
4:6	C4-2D-SN	C2-2D-SN-CPIO
4:6B	C4-2D	C2-2D-CPIO
4:7	R4-2D	R4-1D-CPIO

Ordinance No. _____
Table for Section 2 — Zone and Height District Changes
Hollywood Community Plan Update

SUBAREA NO.	EXISTING ZONE AND HEIGHT DISTRICT	NEW ZONE AND/OR HEIGHT DISTRICT
5	C2-1-SN C4-1-SN R4-2	[Q]C2-2D-SN-CPIO
5:1	[Q]R4-1VL	[Q]R4-1VL-CPIO
5:1A	[Q]R4-1VL	[Q]R4-1VL-CPIO
5:1B	[Q]R4-1VL	OS-1VL
5:3	C4-1-SN	[Q]C2-2D-SN-CPIO
5:3B	R4-2	[Q]C2-2D-CPIO
6	[Q]R4-1VL	RD2-1XL-CPIO
6:1	(Q)C4-2D-SN C4-1-SN	[Q]C2-2D-SN-CPIO
6:1A	[Q]R4-1VL	RD2-1VL-CPIO
6:1B	C4-1	C4-1XL-CPIO
6:1C	C4-1-SN	C4-1XL-SN-CPIO
6:2	C2-1-SN (T)(Q)C2-2D-SN (Q)C2-2D-SN	[Q]C2-2D-SN-CPIO
6:4	(Q)C4-2D	[Q]C2-2D-CPIO
7	C2-1	[Q]C2-2D

Ordinance No. _____
Table for Section 2 — Zone and Height District Changes
Hollywood Community Plan Update

SUBAREA NO.	EXISTING ZONE AND HEIGHT DISTRICT	NEW ZONE AND/OR HEIGHT DISTRICT
8	C4-1D	[Q]C4-2D
9	C2-1	[Q]C2-2D
9:1	[Q]R4-2	[Q]R4-2
9:2	[Q]R4-2	RD1.5-1VL
10	C2-1 C2-1D R3-1	[Q]C2-2D
10:1	C2-1D RD1.5-1XL	[Q]C2-2D
10:1D	C2-1D RD1.5-1XL	OS-1XL
10:1E	RD1.5-1XL	[Q]RD1.5-1VL
11	C4-1D	[Q]C4-2D
12	(Q)C2-1 C2-1D P-1	[Q]C2-2D
12:3	C2-1 C2-1D	[Q]C2-2D
12:3A	C2-1D	[Q]C2-2D
13	C2-1 C4-1D P-1	[Q]C4-2D

Ordinance No. _____
Table for Section 2 — Zone and Height District Changes
Hollywood Community Plan Update

SUBAREA NO.	EXISTING ZONE AND HEIGHT DISTRICT	NEW ZONE AND/OR HEIGHT DISTRICT
13:1	C4-1D	[Q]C4-1
13:1A	C1-1D	C1-1XL
13:1B	C1-1D R1-1	[Q]C1-1XL
13:2	C4-1D P-1 R2-1XL	[Q]C4-1XL
13:3C	RE9-1-RIO	RD1.5-1XL
13:4A	C4-1D	PF-1
13:5	P-1	P-1XL
13:5A	C4-1VL-HPOZ	R1-1-HPOZ
13:5B	C1-1VL-HPOZ	R1-1-HPOZ
13:6	C1-1VL C4-1VL	[Q]C1-1XLD-CPIO
13:6A	C4-1D-HCR	[Q]C4-1XLD -CPIO
13:6B	CR-1D-HCR	[Q]CR-1XLD-CPIO
13:6C	C4-1D	[Q]C4-1XLD-CPIO
13:6D	C4-1D P-1	[Q]C4-1VL-CPIO

Ordinance No. _____
Table for Section 2 — Zone and Height District Changes
Hollywood Community Plan Update

SUBAREA NO.	EXISTING ZONE AND HEIGHT DISTRICT	NEW ZONE AND/OR HEIGHT DISTRICT
13:6E	[T][Q]C2-1	[T][Q]C2-1VL
13:7	C4-1D	[Q]C4-1XLD-CPIO
13:8	C4-1D R3-1	[Q]C4-1D-CPIO
13:9	C4-1D R3-1	[Q]C4-1VLD-CPIO
14	R3-1 C4-1VL-SN	PF-1
14:3	C4-4	[Q]C4-2D-CPIO
14:3A	C4-1VL-SN	[Q]C4-2D-SN-CPIO
14:4	C4-1VL-SN	[Q]C4-2D-SN-CPIO
15	C2-1-SN	[Q]C2-2D-SN-CPIO
16	C2-1D (Q)C2-2D	[Q]C2-2D-CPIO
17	RD1.5-1XL	[Q]RD1.5-1XL
17:2	C2-1D-SN	C2-1-SN
17:3	[Q]M1-1VL-SN [T][Q]C2-2D-SN	[Q]CM-2D-SN
17:4	[Q]M1-1VL-SN	[Q]M1-1VL-SN
18	R3-1	RD1.5-1XL

Ordinance No. _____
Table for Section 2 — Zone and Height District Changes
Hollywood Community Plan Update

SUBAREA NO.	EXISTING ZONE AND HEIGHT DISTRICT	NEW ZONE AND/OR HEIGHT DISTRICT
19	C2-1D R3-1XL RD1.5-1XL	[Q]C2-2D-CPIO
19:1	C2-1D-SN	[Q]C2-2D-SN-CPIO
19:4	CM-1VL R3-1	[Q]C2-2D-CPIO
19:5	(Q)C2-1-SN C2-1-SN	[Q]C2-2D-SN-CPIO
19:6	(Q)C2-1 C2-1	[Q]C2-2D-CPIO
20	CM-1VL R3-1	PF-1
22	[Q]R4-2 R4-2	[Q]R4-1VL-CPIO
22:1	[Q]CM-1 R3-1	PF-1
22:3	R3-1	OS-1
23	(Q)C2-1 C2-1	[Q]C2-2D
23:4	[Q]R4-1VL	RD1.5-1XL
23:4A	[Q]R4-1VL	R3-1
23:4B	[Q]R4-1VL	RD1.5-1XL

Ordinance No. _____
Table for Section 2 — Zone and Height District Changes
Hollywood Community Plan Update

SUBAREA NO.	EXISTING ZONE AND HEIGHT DISTRICT	NEW ZONE AND/OR HEIGHT DISTRICT
23:4C	[Q]R4-1VL	OS-1VL
24	R3-1	OS-1
25	C2-1 C2-1D RD1.5-1XL	[Q]C2-2D
25:3	[Q]R4-2	R3-1XL
26	C2-1 C2-1D R4-1D	[Q]C2-2D-CPIO
27	C2-1D RD1.5-1XL	PF-1
31	C4-1D	[Q]C4-2D
32	C2-1D C2-2 R4-1D RD1.5-1XL P-1	[Q]C2-2D
33:1A	C2-1D	[Q]C2-2D
33:2	C4-1D R4-1D [Q]C2-1	[Q]C4-2D
33:2A	C4-1D	[Q]C4-2D

Ordinance No. _____
Table for Section 2 — Zone and Height District Changes
Hollywood Community Plan Update

SUBAREA NO.	EXISTING ZONE AND HEIGHT DISTRICT	NEW ZONE AND/OR HEIGHT DISTRICT
33:2B	[T][Q]C2-1	[Q]C2-2D
33:3	C2-1D	C2-1
33:4	C4-1D R4-1D	C4-1
34	RD1.5-1XL	PF-1
35	C2-1D	[Q]C2-2D
36	C2-1D	C2-1
36:1	[Q]C2-1D [T][Q]C2-1D	[Q]C1-1XL
37	C2-1D	C2-1
38	C2-1 C4-1VL	[Q]C4-2D-CPIO
38:1	R3-1	[Q]R3-1
39	C2-1VL	[Q]C2-2D-CPIO
39:1	C2-1XL C4-1XL C4-1VL C4-1XL-O	[Q]C2-1XL-CPIO
39:2	C4-1XL-O	[Q]C2-1XL-O-CPIO
39:3	MR1-1	[Q]M1-2D

Ordinance No. _____
Table for Section 2 — Zone and Height District Changes
Hollywood Community Plan Update

SUBAREA NO.	EXISTING ZONE AND HEIGHT DISTRICT	NEW ZONE AND/OR HEIGHT DISTRICT
39:4	(T)M1-2D MR1-1	[Q]M1-2D
40	[Q]M1-1 MR1-1 MR1-1-SN M1-1VL	[Q]M1-2D
40:A	M1-1VL-SN	[Q]M1-2D-SN
40:1	[Q]C2-1VL-SN	CM-1VL-SN
40:1B	MR1-1-SN	[Q]M1-2D-SN
40:1C	MR1-1	[Q]M1-1
40:2	MR1-1 PF-1XL (T)(Q)M1-2D R3-1	[Q]M1-2D
40:2C	MR1-1	[Q]M1-1VL
40:3	CM-1VL	[Q]CM-1VL
40:4	CM-1VL-SN	[Q]CM-1VL-SN
40:4A	CM-1VL	[Q]CM-1VL
40:5	C2-1D	[Q]C2-2D-CPIO
40:6	[Q]C2-1VL	[Q]C2-2D

Ordinance No. _____
Table for Section 2 — Zone and Height District Changes
Hollywood Community Plan Update

SUBAREA NO.	EXISTING ZONE AND HEIGHT DISTRICT	NEW ZONE AND/OR HEIGHT DISTRICT
41	R3-1XL	[Q]R4-1VL-CPIO
41:1	(T)(Q)A1-2D C2-1D	[Q]C2-2D-CPIO
41:6	C4-1VL R4-1VL	[Q]C4-2D-CPIO
42	C2-1D	[Q]C2-2D-CPIO
42:1	C4-1D	[Q]C4-1
42:2	C4-1D P-1	[Q]C4-2D-CPIO
42:3	C2-1D	[Q]C2-2D-CPIO
42:4	[T][Q]C2-1D R3-1XL	[T][Q]C2-1D
43	C1-1D	[Q]C1-1XL
43:1	C2-1D R3-1	[Q]C2-1
44	[T][Q]C2-1D C2-1D R4-1D R3-1XL	[Q]C2-2D-CPIO
45	C2-1D	C2-1
45:1	C2-1D C4-1D	C4-1

Ordinance No. _____
Table for Section 2 — Zone and Height District Changes
Hollywood Community Plan Update

SUBAREA NO.	EXISTING ZONE AND HEIGHT DISTRICT	NEW ZONE AND/OR HEIGHT DISTRICT
45:2	C2-1D	C2-1VL
46	C4-1D	[Q]C4-2D
47:1	C2-1D R4-1D R4-2D	[Q]C2-2D
48	C4-1D	[Q]C4-2D
49	C1-1D	[Q]C1-2D
50	RD1.5-1XL	OS-1XL
60	R3-1-HCR	R3-1XL
61	R3-1XL	OS-1XL
62	R3-1XL	R3-1XL
63	R4-1	R3-1XL
64	R3-1XL	OS-1XL
65	R2-1	R2-1XL
67	RD1.5-1XL R4-1	RD1.5-1XL
71	C2-2 P-2 R3-1	C2-1

Ordinance No. _____
Table for Section 2 — Zone and Height District Changes
Hollywood Community Plan Update

SUBAREA NO.	EXISTING ZONE AND HEIGHT DISTRICT	NEW ZONE AND/OR HEIGHT DISTRICT
72	R4P-1	R4-1
73	R4-1L	R3-1XL
74	R2-1	R2-1XL
75	R2-1	R2-1XL
76	R4-1L	R3-1XL
79	RD1.5-1XL	R2-1XL
80	RD1.5-1XL	RE9-1
81	R4-1	RD1.5-1XL
82	R3-1XL	RD1.5-1XL
83	R2-1XL	R1-1
84	R4-1L	R3-1
85	R4-1	RD2-1XL
86	R4-1	R3-1
87	RD1.5-1XL	OS-1XL
88	R3-1	OS-1
89	R3-1	PF-1

Ordinance No. _____
Table for Section 2 — Zone and Height District Changes
Hollywood Community Plan Update

SUBAREA NO.	EXISTING ZONE AND HEIGHT DISTRICT	NEW ZONE AND/OR HEIGHT DISTRICT
91	C4-1D R3-1	PF-1XL
92	P-2D	C2-2D-CPIO
93	P-1 P-2D	[Q]C2-2D-CPIO
94	C2-1 P-1	C1-1D
95	C4-1D R3-1XL	R3-1XL
96	PF-1XL	OS-1XL
97	C4-1D	PF-1XL
98	[Q]R5-2	PF-1
99	R1-1	R3-1
100	R1-1	[Q]R3-1XL
101	RE40-1-H RE15-1-H	OS-1XL
102	RE40-1-H RE15-1-H	OS-1XL
103	RE40-1-H-RPD	OS-1XL
104	RE15-1 R1-1	OS-1XL

Ordinance No. _____
Table for Section 2 — Zone and Height District Changes
Hollywood Community Plan Update

SUBAREA NO.	EXISTING ZONE AND HEIGHT DISTRICT	NEW ZONE AND/OR HEIGHT DISTRICT
106	R1-1-HCR	OS-1XL
107	R1-1-HCR	OS-1XL
108	R1-1-HCR	OS-1XL
109	RE40-1-H-HCR	OS-1XL
110	RE11-1-HCR	OS-1XL
1000	FROM: (Q)RAS4-2D (T)(Q)C2-2D (T)(Q)C4-2D (Q)C4-2-SN C2-2D-SN C2-2D C4-2D C4-2D-SN CR-2D PB-2D R4-2D	TO: (Q)RAS4-2D-CPIO (T)(Q)C2-2D-CPIO (T)(Q)C2-2D-CPIO (Q)C2-2-SN-CPIO C2-2D-SN-CPIO C2-2D-CPIO C2-2D-CPIO C2-2D-SN-CPIO CR-2D-CPIO PB-2D-CPIO R4-2D-CPIO

Ordinance No. _____
Table for Section 2 — Zone and Height District Changes
Hollywood Community Plan Update

SUBAREA NO.	EXISTING ZONE AND HEIGHT DISTRICT	NEW ZONE AND/OR HEIGHT DISTRICT
1001	FROM: (Q)C4-2D-SN (T)(Q)C2-2D (T)(Q)C2-2D-SN (T)(Q)C4-2D (T)(Q)C4-2D-SN (T)(Q)C4-2-SN [Q]C4-2-SN [T][Q]C4-2D [T][Q]C4-2D-SN C4-2D C4-2D-SN R4-2D	TO: (Q)C2-2D-SN-CPIO (T)(Q)C2-2D-CPIO (T)(Q)C2-2D-SN-CPIO (T)(Q)C2-2D-CPIO (T)(Q)C2-2D-SN-CPIO (T)(Q)C2-2-SN-CPIO [Q]C2-2-SN-CPIO [T][Q]C2-2D-CPIO [T][Q]C2-2D-SN-CPIO C2-2D-CPIO C2-2D-SN-CPIO R4-2D-CPIO
1002	FROM: (T)(Q)C2-2D (T)(Q)C2-2D-SN (T)[Q]C4-2D [Q]C4-1 C2-2D C4-2D C4-2D-SN R4-2D RD1.5-1XL	TO: (T)(Q)C2-2D-CPIO (T)(Q)C2-2D-SN-CPIO (T)[Q]C2-2D-CPIO [Q]C2-1-CPIO C2-2D-CPIO C2-2D-CPIO C2-2D-SN-CPIO R4-2D-CPIO RD1.5-1XL-CPIO

Ordinance No. _____
Table for Section 2 — Zone and Height District Changes
Hollywood Community Plan Update

SUBAREA NO.	EXISTING ZONE AND HEIGHT DISTRICT	NEW ZONE AND/OR HEIGHT DISTRICT
1003	FROM: (T)(Q)C2-2D-SN (T)(Q)C4-2D-SN [Q]C4-2D-SN C4-2D-SN	TO: (T)(Q)C2-2D-SN-CPIO (T)(Q)C2-2D-SN-CPIO [Q]C2-2D-SN-CPIO C2-2D-SN-CPIO
1004	FROM: (T)(Q)R3-2D [Q]R3-1XL R3-1 R3-1XL RD1.5-1XL	TO: (T)(Q)R3-2D-CPIO [Q]R3-1XL-CPIO R3-1-CPIO R3-1XL-CPIO RD1.5-1XL-CPIO

SECTION 3. Pursuant to Section 12.32 G of the Los Angeles Municipal Code, and any amendment thereto, the following limitations are hereby imposed upon the use of that property described in Section 1, which is subject to a Permanent “Q” Qualified Classification or “D” Development Limitation.

All of the “Q” Qualified Classification or “D” Development Limitations proposed by this Ordinance are identified in the Table, below, titled, “Table for Section 3 - ‘Q’ Conditions and ‘D’ Limitations,” (hereinafter “Table for Section 3”). In the Table for Section 3 there are three columns. The first column titled, “Subarea No.,” identifies an area of land that is particularly delineated on the attached map by that subarea and identified in the Table for Section 2. The second column, titled, “New Zone and/or Height District,” identifies the zone and height district classifications effectuated by this Ordinance for the corresponding subarea. The third column, titled, “Conditions and Limitations,” identifies the conditions and limitations imposed by the “Q” Qualified Classification and/or “D” Development Limitation, as applicable.

SECTION. 4. This Ordinance shall supercede any existing ordinance imposing “Q” Qualified Conditions or “D” Development Limitations for any property subject to a change of zone, height district, “Q” Qualified Condition, or “D” Development Limitation for a subarea, or a portion thereof, by this Ordinance with the exception of the following sections of Ordinances noted below as they apply to Subareas 1000 through 1004.

Ordinance	Ordinance Section Number(s) not to be Superseded
165652	Section 2.1 and Section 3.1
165654	Section 2.1 and Section 2.2
165655	Section 2.1
165656	Section 3.1
165657	Section 3.1, Section 3.2, Section 3.3 and Section 3.4
165658	Section 2
165659	Section 3.1, Section 3.2, Section 3.3 and Section 3.4
165660	Section 2.1, Section 2.2, Section 2.3, Section 2.4, and Section 2.5
165661	Section 2.1 and Section 2.2
165662	Section 3.1, Section 3.2 and Section 3.3
165669	Section 2.1 and Section 2.2

Ordinance No. _____
Table for Section 3 — “Q” Conditions and “D” Limitations
Hollywood Community Plan Update

SUBAREA NO.	NEW ZONE AND/OR HEIGHT DISTRICT	CONDITIONS AND LIMITATIONS
2	[Q]C2-1-SN	[Q] QUALIFIED PERMANENT CONDITIONS OF APPROVAL <ol style="list-style-type: none"> 1. Retain existing [Q] Qualified Condition as imposed by Ordinance 161856 for Hollywood Park Place Tract Lots, 24-30.
2:1	[Q]C2-1-SN	[Q] QUALIFIED PERMANENT CONDITIONS OF APPROVAL <ol style="list-style-type: none"> 1. Retain existing [Q] Qualified Condition as imposed by Ordinance 161856 for Hollywood Park Place Tract Lots, 24-30.
2:1A	C2-2D-SN-CPIO	“D” DEVELOPMENT LIMITATIONS <ol style="list-style-type: none"> 1. The total floor area of all buildings or structures on a lot shall not exceed a Floor Area Ratio of 2:1 FAR except as permitted through the Hollywood CPIO District regulations. 2. No building or structure shall exceed 75 feet in height except as permitted through the Hollywood CPIO District regulations. 3. New development projects shall comply with the Hollywood CPIO District regulations.
2:1B	C2-2D-SN-CPIO	“D” DEVELOPMENT LIMITATIONS <ol style="list-style-type: none"> 1. The total floor area of all buildings or structures on a lot shall not exceed a Floor Area Ratio of 2:1 FAR. 2. No building or structure shall exceed 150 feet in height.

Ordinance No. _____
Table for Section 3 — “Q” Conditions and “D” Limitations
Hollywood Community Plan Update

SUBAREA NO.	NEW ZONE AND/OR HEIGHT DISTRICT	CONDITIONS AND LIMITATIONS
		<p>3. New development projects shall comply with the Hollywood CPIO District regulations.</p>
3:1	[Q]C4-2D-CPIO	<p>[Q] QUALIFIED PERMANENT CONDITIONS OF APPROVAL</p> <p>1. The total floor area of all buildings or structures on a lot shall not exceed a Floor Area Ratio of 1.5:1 FAR except as permitted through the Hollywood CPIO District regulations.</p> <p>2. New development projects shall comply with the Hollywood CPIO District regulations.</p> <p>“D” DEVELOPMENT LIMITATIONS</p> <p>1. New development projects shall comply with the Hollywood CPIO District regulations.</p>
3:1A	[Q]R4-1VL-CPIO	<p>[Q] QUALIFIED PERMANENT CONDITIONS OF APPROVAL</p> <p>1. Residential density is limited to 1 dwelling unit per 600 square feet of lot area except as permitted through the Hollywood CPIO District regulations.</p> <p>2. New development projects shall comply with the Hollywood CPIO District regulations.</p>
3:1B	[Q]R5-1VL-CPIO	<p>[Q] QUALIFIED PERMANENT CONDITIONS OF APPROVAL</p> <p>1. Residential density is limited to 1 dwelling unit per 600 square feet of lot area except as permitted through the Hollywood CPIO District regulations.</p>

Ordinance No. _____
Table for Section 3 — “Q” Conditions and “D” Limitations
Hollywood Community Plan Update

SUBAREA NO.	NEW ZONE AND/OR HEIGHT DISTRICT	CONDITIONS AND LIMITATIONS
		<ol style="list-style-type: none"> 2. Uses shall be limited to private clubs and all other uses and density permitted in the R4 zone. 3. New development projects shall comply with the Hollywood CPIO District regulations.
3:1C	[Q]R4-1VL-CPIO	[Q] QUALIFIED PERMANENT CONDITIONS OF APPROVAL <ol style="list-style-type: none"> 1. Residential density is limited to 1 dwelling unit per 600 square feet of lot area except as permitted through the Hollywood CPIO District regulations. 2. New development projects shall comply with the Hollywood CPIO District regulations.
3:1D	[Q]R4-1XL	[Q] QUALIFIED PERMANENT CONDITIONS OF APPROVAL <ol style="list-style-type: none"> 1. Residential density is limited to 1 dwelling unit per 600 square feet of lot area.
3:2	C2-2D-SN-CPIO	“D” DEVELOPMENT LIMITATIONS <ol style="list-style-type: none"> 1. The total floor area of all buildings or structures on a lot shall not exceed a Floor Area Ratio of 3:1 FAR except as permitted through the Hollywood CPIO District regulations. 2. No building or structure shall exceed 60 feet in height except as permitted through the Hollywood CPIO District regulations. 3. New development projects shall comply with the Hollywood CPIO District regulations.

Ordinance No. _____
Table for Section 3 — “Q” Conditions and “D” Limitations
Hollywood Community Plan Update

SUBAREA NO.	NEW ZONE AND/OR HEIGHT DISTRICT	CONDITIONS AND LIMITATIONS
3:2B	[Q]R4-2-CPIO	<p>[Q] QUALIFIED PERMANENT CONDITIONS OF APPROVAL</p> <ol style="list-style-type: none"> 1. Residential density is limited to 1 dwelling unit per 600 square feet of lot area except as permitted through the Hollywood CPIO District regulations. 2. No building or structure shall exceed 60 feet in height except as permitted through the Hollywood CPIO District regulations. 3. New development projects shall comply with the Hollywood CPIO District regulations.
3:2C	C2-2D-SN-CPIO	<p>“D” DEVELOPMENT LIMITATIONS</p> <ol style="list-style-type: none"> 1. The total floor area of all buildings or structures on a lot shall not exceed a Floor Area Ratio of 3:1 FAR except as permitted through the Hollywood CPIO District regulations. 2. No building or structure shall exceed 60 feet in height except as permitted through the Hollywood CPIO District regulations. 3. New development projects shall comply with the Hollywood CPIO District regulations.
3:2G	[Q]R4-2-SN-CPIO	<p>[Q] QUALIFIED PERMANENT CONDITIONS OF APPROVAL</p> <ol style="list-style-type: none"> 1. The total floor area of all buildings or structures on a lot shall not exceed a Floor Area Ratio of 4.5:1 FAR except as permitted through the Hollywood CPIO District regulations.

Ordinance No. _____
Table for Section 3 — “Q” Conditions and “D” Limitations
Hollywood Community Plan Update

SUBAREA NO.	NEW ZONE AND/OR HEIGHT DISTRICT	CONDITIONS AND LIMITATIONS
		<ol style="list-style-type: none"> 2. No building or structure shall exceed 60 feet in height except as permitted through the Hollywood CPIO District regulations. 3. New development projects shall comply with the Hollywood CPIO District regulations.
3:3	[Q]R5-2D-CPIO	<p>[Q] QUALIFIED PERMANENT CONDITIONS OF APPROVAL</p> <p>The property shall be limited to the following uses:</p> <ol style="list-style-type: none"> 1. New development projects shall comply with the Hollywood CPIO District regulations. <p>“D” DEVELOPMENT LIMITATIONS</p> <ol style="list-style-type: none"> 1. The total floor area of all buildings or structures on a lot shall not exceed a Floor Area Ratio of 4.5:1 FAR except as permitted through the Hollywood CPIO District regulations. 2. No building or structure shall exceed 60 feet in height except as permitted through the Hollywood CPIO District regulations. 3. New development projects shall comply with the Hollywood CPIO District regulations.
3:4	C2-2D-SN-CPIO	<p>“D” DEVELOPMENT LIMITATIONS</p> <ol style="list-style-type: none"> 1. The total floor area of all buildings or structures on a lot shall not exceed a Floor Area Ratio of 2:1 FAR except as permitted through the Hollywood CPIO District regulations.

Ordinance No. _____
Table for Section 3 — “Q” Conditions and “D” Limitations
Hollywood Community Plan Update

SUBAREA NO.	NEW ZONE AND/OR HEIGHT DISTRICT	CONDITIONS AND LIMITATIONS
		<ol style="list-style-type: none"> 2. No building or structure shall exceed 75 feet in height except as permitted through the Hollywood CPIO District regulations. 3. New development projects shall comply with the Hollywood CPIO District regulations.
4:1A	C2-2D-SN-CPIO	“D” DEVELOPMENT LIMITATIONS <ol style="list-style-type: none"> 1. The total floor area of all buildings or structures on a lot shall not exceed a Floor Area Ratio of 3:1 FAR except as permitted through the Hollywood CPIO District regulations. 2. New development projects shall comply with the Hollywood CPIO District regulations.
4:1B	C2-2D-CPIO	“D” DEVELOPMENT LIMITATIONS <ol style="list-style-type: none"> 1. The total floor area of all buildings or structures on a lot shall not exceed a Floor Area Ratio of 3:1 FAR except as permitted through the Hollywood CPIO District regulations. 2. New development projects shall comply with the Hollywood CPIO District regulations.
4:1C	C2-2D-SN-CPIO	“D” DEVELOPMENT LIMITATIONS <ol style="list-style-type: none"> 1. The total floor area of all buildings or structures on a lot shall not exceed a Floor Area Ratio of 3:1 FAR except as permitted through the Hollywood CPIO District regulations.

Ordinance No. _____
Table for Section 3 — “Q” Conditions and “D” Limitations
Hollywood Community Plan Update

SUBAREA NO.	NEW ZONE AND/OR HEIGHT DISTRICT	CONDITIONS AND LIMITATIONS
		2. New development projects shall comply with the Hollywood CPIO District regulations.
4:1D	C2-2D-CPIO	“D” DEVELOPMENT LIMITATIONS 1. The total floor area of all buildings or structures on a lot shall not exceed a Floor Area Ratio of 3:1 FAR except as permitted through the Hollywood CPIO District regulations. 2. New development projects shall comply with the Hollywood CPIO District regulations.
4:1F	C2-2D-CPIO	“D” DEVELOPMENT LIMITATIONS 1. The total floor area of all buildings or structures on a lot shall not exceed a Floor Area Ratio of 3:1 FAR except as permitted through the Hollywood CPIO District regulations. 2. New development projects shall comply with the Hollywood CPIO District regulations.
4:1G	C2-2D-SN-CPIO	“D” DEVELOPMENT LIMITATIONS 1. The total floor area of all buildings or structures on a lot shall not exceed a Floor Area Ratio of 3:1 FAR except as permitted through the Hollywood CPIO District regulations. 2. New development projects shall comply with the Hollywood CPIO District regulations.
4:1H	C2-2D-CPIO	“D” DEVELOPMENT LIMITATIONS

Ordinance No. _____
Table for Section 3 — “Q” Conditions and “D” Limitations
Hollywood Community Plan Update

SUBAREA NO.	NEW ZONE AND/OR HEIGHT DISTRICT	CONDITIONS AND LIMITATIONS
		<ol style="list-style-type: none"> 1. The total floor area of all buildings or structures on a lot shall not exceed a Floor Area Ratio of 3:1 FAR except as permitted through the Hollywood CPIO District regulations. 2. New development projects shall comply with the Hollywood CPIO District regulations.
4:2	C2-2D-CPIO	“D” DEVELOPMENT LIMITATIONS <ol style="list-style-type: none"> 1. The total floor area of all buildings or structures on a lot shall not exceed a Floor Area Ratio of 3:1 FAR except as permitted through the Hollywood CPIO District regulations. 2. New development projects shall comply with the Hollywood CPIO District regulations.
4:2C	[Q]C2-2D-CPIO	[Q] QUALIFIED PERMANENT CONDITIONS OF APPROVAL <ol style="list-style-type: none"> 1. New development projects shall comply with the Hollywood CPIO District regulations. “D” DEVELOPMENT LIMITATIONS <ol style="list-style-type: none"> 1. The total floor area of all buildings or structures on a lot shall not exceed a Floor Area Ratio of 4:1 FAR except as permitted through the Hollywood CPIO District regulations. 2. No building or structure shall exceed 75 feet in height except as permitted through the Hollywood CPIO District regulations.

Ordinance No. _____
Table for Section 3 — “Q” Conditions and “D” Limitations
Hollywood Community Plan Update

SUBAREA NO.	NEW ZONE AND/OR HEIGHT DISTRICT	CONDITIONS AND LIMITATIONS
		<p>3. New development projects shall comply with the Hollywood CPIO District regulations.</p>
4:3	[Q]C2-2D-SN-CPIO	<p>[Q] QUALIFIED PERMANENT CONDITIONS OF APPROVAL</p> <p>1. New development projects shall comply with the Hollywood CPIO District regulations.</p> <p>“D” DEVELOPMENT LIMITATIONS</p> <p>1. The total floor area of all buildings or structures on a lot shall not exceed a Floor Area Ratio of 4:1 FAR except as permitted through the Hollywood CPIO District regulations.</p> <p>2. New development projects shall comply with the Hollywood CPIO District regulations.</p>
4:3A	[Q]C2-2D-CPIO	<p>[Q] QUALIFIED PERMANENT CONDITIONS OF APPROVAL</p> <p>1. New development projects shall comply with the Hollywood CPIO District regulations.</p> <p>“D” DEVELOPMENT LIMITATIONS</p> <p>1. The total floor area of all buildings or structures on a lot shall not exceed a Floor Area Ratio of 4:1 FAR except as permitted through the Hollywood CPIO District regulations.</p> <p>2. New development projects shall comply with the Hollywood CPIO District regulations.</p>

Ordinance No. _____
Table for Section 3 — “Q” Conditions and “D” Limitations
Hollywood Community Plan Update

SUBAREA NO.	NEW ZONE AND/OR HEIGHT DISTRICT	CONDITIONS AND LIMITATIONS
4:4	[Q]C2-2D-CPIO	<p>[Q] QUALIFIED PERMANENT CONDITIONS OF APPROVAL</p> <ol style="list-style-type: none"> 1. New development projects shall comply with the Hollywood CPIO District regulations. <p>“D” DEVELOPMENT LIMITATIONS</p> <ol style="list-style-type: none"> 1. The total floor area of all buildings or structures on a lot shall not exceed a Floor Area Ratio of 4:1 FAR except as permitted through the Hollywood CPIO District regulations. 2. New development projects shall comply with the Hollywood CPIO District regulations.
4:4A	[Q]C2-2D-SN-CPIO	<p>[Q] QUALIFIED PERMANENT CONDITIONS OF APPROVAL</p> <ol style="list-style-type: none"> 1. New development projects shall comply with the Hollywood CPIO District regulations. <p>“D” DEVELOPMENT LIMITATIONS</p> <ol style="list-style-type: none"> 1. The total floor area of all buildings or structures on a lot shall not exceed a Floor Area Ratio of 4:1 FAR except as permitted through the Hollywood CPIO District regulations. 2. New development projects shall comply with the Hollywood CPIO District regulations.
4:5	[Q]C2-2D-SN-CPIO	<p>[Q] QUALIFIED PERMANENT CONDITIONS OF APPROVAL</p>

Ordinance No. _____
Table for Section 3 — “Q” Conditions and “D” Limitations
Hollywood Community Plan Update

SUBAREA NO.	NEW ZONE AND/OR HEIGHT DISTRICT	CONDITIONS AND LIMITATIONS
		<ol style="list-style-type: none"> 1. New development projects shall comply with the Hollywood CPIO District regulations. <p>“D” DEVELOPMENT LIMITATIONS</p> <ol style="list-style-type: none"> 1. The total floor area of all buildings or structures on a lot shall not exceed a Floor Area Ratio of 4:1 FAR except as permitted through the Hollywood CPIO District regulations. 2. No building or structure shall exceed 75 feet in height except as permitted through the Hollywood CPIO District regulations. 3. New development projects shall comply with the Hollywood CPIO District regulations.
4:5A	[Q]C2-2D-CPIO	<p>[Q] QUALIFIED PERMANENT CONDITIONS OF APPROVAL</p> <ol style="list-style-type: none"> 1. New development projects shall comply with the Hollywood CPIO District regulations. <p>“D” DEVELOPMENT LIMITATIONS</p> <ol style="list-style-type: none"> 1. The total floor area of all buildings or structures on a lot shall not exceed a Floor Area Ratio of 4:1 FAR except as permitted through the Hollywood CPIO District regulations. 2. New development projects shall comply with the Hollywood CPIO District regulations.
4:5B	[Q]C2-2D-SN-CPIO	<p>[Q] QUALIFIED PERMANENT CONDITIONS OF APPROVAL</p>

Ordinance No. _____
Table for Section 3 — “Q” Conditions and “D” Limitations
Hollywood Community Plan Update

SUBAREA NO.	NEW ZONE AND/OR HEIGHT DISTRICT	CONDITIONS AND LIMITATIONS
		<p>1. New development projects shall comply with the Hollywood CPIO District regulations.</p> <p>“D” DEVELOPMENT LIMITATIONS</p> <p>1. The total floor area of all buildings or structures on a lot shall not exceed a Floor Area Ratio of 4:1 FAR except as permitted through the Hollywood CPIO District regulations.</p> <p>2. New development projects shall comply with the Hollywood CPIO District regulations.</p>
4:5C	[Q]C2-2D-SN-CPIO	<p>[Q] QUALIFIED PERMANENT CONDITIONS OF APPROVAL</p> <p>1. New development projects shall comply with the Hollywood CPIO District regulations.</p> <p>“D” DEVELOPMENT LIMITATIONS</p> <p>1. The total floor area of all buildings or structures on a lot shall not exceed a Floor Area Ratio of 4:1 FAR except as permitted through the Hollywood CPIO District regulations.</p> <p>2. New development projects shall comply with the Hollywood CPIO District regulations.</p>
4:5D	[Q]C2-2D-SN-CPIO	<p>[Q] QUALIFIED PERMANENT CONDITIONS OF APPROVAL</p> <p>1. New development projects shall comply with the Hollywood CPIO District regulations.</p>

Ordinance No. _____
Table for Section 3 — “Q” Conditions and “D” Limitations
Hollywood Community Plan Update

SUBAREA NO.	NEW ZONE AND/OR HEIGHT DISTRICT	CONDITIONS AND LIMITATIONS
		<p>“D” DEVELOPMENT LIMITATIONS</p> <ol style="list-style-type: none"> 1. The total floor area of all buildings or structures on a lot shall not exceed a Floor Area Ratio of 4:1 FAR except as permitted through the Hollywood CPIO District regulations. 2. New development projects shall comply with the Hollywood CPIO District regulations.
4:5J	[Q]C2-2D-SN-CPIO	<p>[Q] QUALIFIED PERMANENT CONDITIONS OF APPROVAL</p> <ol style="list-style-type: none"> 1. New development projects shall comply with the Hollywood CPIO District regulations. <p>“D” DEVELOPMENT LIMITATIONS</p> <ol style="list-style-type: none"> 1. The total floor area of all buildings or structures on a lot shall not exceed a Floor Area Ratio of 4:1 FAR except as permitted through the Hollywood CPIO District regulations. 2. New development projects shall comply with the Hollywood CPIO District regulations.

Ordinance No. _____
Table for Section 3 — “Q” Conditions and “D” Limitations
Hollywood Community Plan Update

SUBAREA NO.	NEW ZONE AND/OR HEIGHT DISTRICT	CONDITIONS AND LIMITATIONS
4:5L	[Q]C2-2D-CPIO	<p>[Q] QUALIFIED PERMANENT CONDITIONS OF APPROVAL</p> <ol style="list-style-type: none"> 1. New development projects shall comply with the Hollywood CPIO District regulations. <p>“D” DEVELOPMENT LIMITATIONS</p> <ol style="list-style-type: none"> 1. The total floor area of all buildings or structures on a lot shall not exceed a Floor Area Ratio of 4:1 FAR except as permitted through the Hollywood CPIO District regulations. 2. New development projects shall comply with the Hollywood CPIO District regulations.
4:6	C2-2D-SN-CPIO	<p>“D” DEVELOPMENT LIMITATIONS</p> <ol style="list-style-type: none"> 1. The total floor area of all buildings or structures on a lot shall not exceed a Floor Area Ratio of 2:1 FAR except as permitted through the Hollywood CPIO District regulations. 2. New development projects shall comply with the Hollywood CPIO District regulations.
4:6B	C2-2D-CPIO	<p>“D” DEVELOPMENT LIMITATIONS</p> <ol style="list-style-type: none"> 1. The total floor area of all buildings or structures on a lot shall not exceed a Floor Area Ratio of 2:1 FAR except as permitted through the Hollywood CPIO District regulations. 2. New development projects shall comply with the Hollywood CPIO District regulations.

Ordinance No. _____
Table for Section 3 — “Q” Conditions and “D” Limitations
Hollywood Community Plan Update

SUBAREA NO.	NEW ZONE AND/OR HEIGHT DISTRICT	CONDITIONS AND LIMITATIONS
4:7	R4-1D-CPIO	“D” DEVELOPMENT LIMITATIONS <ol style="list-style-type: none"> 1. The total floor area of all buildings or structures on a lot shall not exceed a Floor Area Ratio of 2:1 FAR except as permitted through the Hollywood CPIO District regulations. 2. New development projects shall comply with the Hollywood CPIO District regulations.
5	[Q]C2-2D-SN-CPIO	[Q] QUALIFIED PERMANENT CONDITIONS OF APPROVAL <ol style="list-style-type: none"> 1. New development projects shall comply with the Hollywood CPIO District regulations. “D” DEVELOPMENT LIMITATIONS <ol style="list-style-type: none"> 2. The total floor area of all buildings or structures on a lot shall not exceed a Floor Area Ratio of 1.5:1 FAR except as permitted through the Hollywood CPIO District regulations. 3. New development projects shall comply with the Hollywood CPIO District regulations.
5:1	[Q]R4-1VL-CPIO	[Q] QUALIFIED PERMANENT CONDITIONS OF APPROVAL <ol style="list-style-type: none"> 1. Residential density is limited to 1 dwelling unit per 600 square feet of lot area except as permitted through the Hollywood CPIO District regulations.

Ordinance No. _____
Table for Section 3 — “Q” Conditions and “D” Limitations
Hollywood Community Plan Update

SUBAREA NO.	NEW ZONE AND/OR HEIGHT DISTRICT	CONDITIONS AND LIMITATIONS
		2. New development projects shall comply with the Hollywood CPIO District regulations.
5:1A	[Q]R4-1VL-CPIO	[Q] QUALIFIED PERMANENT CONDITIONS OF APPROVAL 1. Residential density is limited to 1 dwelling unit per 600 square feet of lot area except as permitted through the Hollywood CPIO District regulations. 1. New development projects shall comply with the Hollywood CPIO District regulations.
5:3	[Q]C2-2D-SN-CPIO	[Q] QUALIFIED PERMANENT CONDITIONS OF APPROVAL 1. New development projects shall comply with the Hollywood CPIO District regulations. “D” DEVELOPMENT LIMITATIONS 1. The total floor area of all buildings or structures on a lot shall not exceed a Floor Area Ratio of 1.5:1 FAR except as permitted through the Hollywood CPIO District regulations. 2. New development projects shall comply with the Hollywood CPIO District regulations.
5:3B	[Q]C2-2D-CPIO	[Q] QUALIFIED PERMANENT CONDITIONS OF APPROVAL 1. New development projects shall comply with the Hollywood CPIO District regulations.

Ordinance No. _____
Table for Section 3 — “Q” Conditions and “D” Limitations
Hollywood Community Plan Update

SUBAREA NO.	NEW ZONE AND/OR HEIGHT DISTRICT	CONDITIONS AND LIMITATIONS
		<p>“D” DEVELOPMENT LIMITATIONS</p> <ol style="list-style-type: none"> 1. The total floor area of all buildings or structures on a lot shall not exceed a Floor Area Ratio of 1.5:1 FAR except as permitted through the Hollywood CPIO District regulations. 2. New development projects shall comply with the Hollywood CPIO District regulations.
6:1	[Q]C2-2D-SN-CPIO	<p>[Q] QUALIFIED PERMANENT CONDITIONS OF APPROVAL</p> <ol style="list-style-type: none"> 1. New development projects shall comply with the Hollywood CPIO District regulations. <p>“D” DEVELOPMENT LIMITATIONS</p> <ol style="list-style-type: none"> 1. The total floor area of all buildings or structures on a lot shall not exceed a Floor Area Ratio of 4:1 FAR except as permitted through the Hollywood CPIO District regulations. 2. New development projects shall comply with the Hollywood CPIO District regulations.
6:2	[Q]C2-2D-SN-CPIO	<p>[Q] QUALIFIED PERMANENT CONDITIONS OF APPROVAL</p> <ol style="list-style-type: none"> 1. New development projects shall comply with the Hollywood CPIO District regulations. <p>“D” DEVELOPMENT LIMITATIONS</p> <ol style="list-style-type: none"> 1. The total floor area of all buildings or structures on a lot shall not exceed a Floor

Ordinance No. _____
Table for Section 3 — “Q” Conditions and “D” Limitations
Hollywood Community Plan Update

SUBAREA NO.	NEW ZONE AND/OR HEIGHT DISTRICT	CONDITIONS AND LIMITATIONS
		<p>Area Ratio of 4:1 FAR except as permitted through the Hollywood CPIO District regulations.</p> <p>2. New development projects shall comply with the Hollywood CPIO District regulations.</p>
6:4	[Q]C2-2D-CPIO	<p>[Q] QUALIFIED PERMANENT CONDITIONS OF APPROVAL</p> <p>1. New development projects shall comply with the Hollywood CPIO District regulations.</p> <p>“D” DEVELOPMENT LIMITATIONS</p> <p>1. The total floor area of all buildings or structures on a lot shall not exceed a Floor Area Ratio of 4:1 FAR except as permitted through the Hollywood CPIO District regulations.</p> <p>2. New development projects shall comply with the Hollywood CPIO District regulations.</p>
7	[Q]C2-2D	<p>[Q] QUALIFIED PERMANENT CONDITIONS OF APPROVAL</p> <p>1. All developments shall comply with the provisions of the Vermont-Western Station Neighborhood Area Specific Plan (Ordinance No. 173,749 and any subsequent amendments).</p> <p>“D” DEVELOPMENT LIMITATIONS</p> <p>1. Maximum Floor Area Ratio (FAR) shall be determined by the Vermont-Western Station Neighborhood Area Specific Plan.</p>

Ordinance No. _____
Table for Section 3 — “Q” Conditions and “D” Limitations
Hollywood Community Plan Update

SUBAREA NO.	NEW ZONE AND/OR HEIGHT DISTRICT	CONDITIONS AND LIMITATIONS
8	[Q]C4-2D	<p>[Q] QUALIFIED PERMANENT CONDITIONS OF APPROVAL</p> <p>1. All developments shall comply with the provisions of the Vermont-Western Station Neighborhood Area Specific Plan (Ordinance No. 173,749 and any subsequent amendments).</p> <p>“D” DEVELOPMENT LIMITATIONS</p> <p>1. Maximum Floor Area Ratio (FAR) shall be determined by the Vermont-Western Station Neighborhood Area Specific Plan.</p>
9	[Q]C2-2D	<p>[Q] QUALIFIED PERMANENT CONDITIONS OF APPROVAL</p> <p>1. All developments shall comply with the provisions of the Vermont-Western Station Neighborhood Area Specific Plan (Ordinance No. 173,749 and any subsequent amendments).</p> <p>“D” DEVELOPMENT LIMITATIONS</p> <p>1. Maximum Floor Area Ratio (FAR) shall be determined by the Vermont-Western Station Neighborhood Area Specific Plan.</p>
9:1	[Q]R4-2	<p>[Q] QUALIFIED PERMANENT CONDITIONS OF APPROVAL</p> <p>1. All developments shall comply with the provisions of the Vermont-Western Station Neighborhood Area Specific Plan (Ordinance No. 173,749 and any subsequent amendments). Maximum Floor Area Ratio (FAR) shall be determined by the Vermont-Western Station Neighborhood Area Specific Plan.</p>

Ordinance No. _____
Table for Section 3 — “Q” Conditions and “D” Limitations
Hollywood Community Plan Update

SUBAREA NO.	NEW ZONE AND/OR HEIGHT DISTRICT	CONDITIONS AND LIMITATIONS
10	[Q]C2-2D	<p>[Q] QUALIFIED PERMANENT CONDITIONS OF APPROVAL</p> <p>1. All developments shall comply with the provisions of the Vermont-Western Station Neighborhood Area Specific Plan (Ordinance No. 173,749 and any subsequent amendments).</p> <p>“D” DEVELOPMENT LIMITATIONS</p> <p>1. Maximum Floor Area Ratio (FAR) shall be determined by the Vermont-Western Station Neighborhood Area Specific Plan.</p>
10:1	[Q]C2-2D	<p>[Q] QUALIFIED PERMANENT CONDITIONS OF APPROVAL</p> <p>1. All developments shall comply with the provisions of the Vermont-Western Station Neighborhood Area Specific Plan (Ordinance No. 173,749 and any subsequent amendments).</p> <p>“D” DEVELOPMENT LIMITATIONS</p> <p>1. No building or structure shall exceed a height of 45 feet above grade.</p> <p>2. Maximum Floor Area Ratio (FAR) shall be determined by the Vermont-Western Station Neighborhood Area Specific Plan.</p>
10:1E	[Q]RD1.5-1VL	<p>[Q] QUALIFIED PERMANENT CONDITIONS OF APPROVAL</p> <p>1. All developments shall comply with the provisions of the Vermont-Western Station Neighborhood Area Specific Plan (Ordinance No. 173,749 and any subsequent amendments).</p>

Ordinance No. _____
Table for Section 3 — “Q” Conditions and “D” Limitations
Hollywood Community Plan Update

SUBAREA NO.	NEW ZONE AND/OR HEIGHT DISTRICT	CONDITIONS AND LIMITATIONS
		<p>2. No building or structure shall exceed a height of 45 feet above grade.</p> <p>3. Maximum Floor Area Ratio (FAR) shall be determined by the Vermont-Western Station Neighborhood Area Specific Plan.</p>
11	[Q]C4-2D	<p>[Q] QUALIFIED PERMANENT CONDITIONS OF APPROVAL</p> <p>1. All developments shall comply with the provisions of the Vermont-Western Station Neighborhood Area Specific Plan (Ordinance No. 173,749 and any subsequent amendments).</p> <p>“D” DEVELOPMENT LIMITATIONS</p> <p>1. Maximum Floor Area Ratio (FAR) shall be determined by the Vermont-Western Station Neighborhood Area Specific Plan.</p>
12	[Q]C2-2D	<p>[Q] QUALIFIED PERMANENT CONDITIONS OF APPROVAL</p> <p>1. All developments shall comply with the provisions of the Vermont-Western Station Neighborhood Area Specific Plan (Ordinance No. 173,749 and any subsequent amendments).</p> <p>“D” DEVELOPMENT LIMITATIONS</p> <p>1. No building or structure shall exceed a height of 45 feet above grade.</p> <p>2. Maximum Floor Area Ratio (FAR) shall be determined by the Vermont-Western Station Neighborhood Area Specific Plan.</p>
12:3	[Q]C2-2D	<p>[Q] QUALIFIED PERMANENT CONDITIONS OF APPROVAL</p>

Ordinance No. _____
Table for Section 3 — “Q” Conditions and “D” Limitations
Hollywood Community Plan Update

SUBAREA NO.	NEW ZONE AND/OR HEIGHT DISTRICT	CONDITIONS AND LIMITATIONS
		<p>1. All developments shall comply with the provisions of the Vermont-Western Station Neighborhood Area Specific Plan (Ordinance No. 173,749 and any subsequent amendments).</p> <p>“D” DEVELOPMENT LIMITATIONS</p> <p>1. Maximum Floor Area Ratio (FAR) shall be determined by the Vermont-Western Station Neighborhood Area Specific Plan.</p>
12:3A	[Q]C2-2D	<p>[Q] QUALIFIED PERMANENT CONDITIONS OF APPROVAL</p> <p>1. All developments shall comply with the provisions of the Vermont-Western Station Neighborhood Area Specific Plan (Ordinance No. 173,749 and any subsequent amendments).</p> <p>“D” DEVELOPMENT LIMITATIONS</p> <p>1. Maximum Floor Area Ratio (FAR) shall be determined by the Vermont-Western Station Neighborhood Area Specific Plan.</p>
13	[Q]C4-2D	<p>[Q] QUALIFIED PERMANENT CONDITIONS OF APPROVAL</p> <p>1. All developments shall comply with the provisions of the Vermont-Western Station Neighborhood Area Specific Plan (Ordinance No. 173,749 and any subsequent amendments).</p> <p>“D” DEVELOPMENT LIMITATIONS</p> <p>1. Maximum Floor Area Ratio (FAR) shall be determined by the Vermont-Western Station Neighborhood Area Specific Plan.</p>

Ordinance No. _____
Table for Section 3 — “Q” Conditions and “D” Limitations
Hollywood Community Plan Update

SUBAREA NO.	NEW ZONE AND/OR HEIGHT DISTRICT	CONDITIONS AND LIMITATIONS
13:1	[Q]C4-1	<p>[Q] QUALIFIED PERMANENT CONDITIONS OF APPROVAL</p> <ol style="list-style-type: none"> 1. Height. See City Planning Commission’s Letter of Determination (LOD) for more information. 2. Definitions. For purposes of this [Q] Qualified Condition, the following words and phrases are defined: <ol style="list-style-type: none"> a) Pedestrian Amenities. Pedestrian amenities include outdoor sidewalk cafes, public plazas, retail courtyards, water features, kiosks, paseos, arcades, patios, covered walkways, or spaces for outdoor dining or seating that are located at the ground level, and that are accessible to and available for use by the public. b) Project. The demolition, grading, construction, addition to or alteration (structural or nonstructural) of any building or structure, a new use of land, or subdivision of land on a lot located in whole or in part within the CPIO, which requires the issuance of a building permit. A Project shall not include a change of use or construction that consists solely of interior remodeling, interior rehabilitation or interior repair work. c) Primary Lot Line is the property line of a lot that is contiguous with a public street. On lots fronting more than one public street, the Director of Planning shall determine the Primary Lot Line based upon neighborhood characteristics, including the designation of the abutting street and the dimensions of the subject lot.

Ordinance No. _____
Table for Section 3 — “Q” Conditions and “D” Limitations
Hollywood Community Plan Update

SUBAREA NO.	NEW ZONE AND/OR HEIGHT DISTRICT	CONDITIONS AND LIMITATIONS
		<p>d) Primary Frontage shall be the exterior building walls facing the Primary Lot Line. For the purposes of this provision, all exterior walls that intersect a plane parallel to a lot line at 45 degrees or less shall be considered to be facing the Primary Frontage. When the Primary Lot Line is not straight, a line connecting the points where the secondary or side lot lines and the primary lot line intersect shall be used.</p> <p>3. Building Location.</p> <p>a) Each Project shall have a ground floor: the lowest story within the building that is accessible to the street, the floor level of which is within three feet above or below curb level, which has frontage on a Primary Lot Line, and which is at least 25 feet in depth or the total depth of the building, whichever is less.</p> <p>b) Structures shall be designed and sited so that the Primary Frontage occupies 100 percent of the length of a Primary Lot Line abutting a public street, exclusive of required driveways and of walkways as outlined in this section. One walkway, not to exceed 10' in width each, shall be permitted for every 200 linear feet of frontage.</p> <p>c) The ground floor of any exterior building wall (façade), up to a height of not less than 12 feet, measured from adjacent sidewalk grade, must be located within 5 feet of the primary lot line for the entire length of the Primary Frontage. However, buildings may be set back from the primary lot line more than the maximum 5 feet when the setback area is used for Pedestrian Amenities, as defined in this condition.</p>

Ordinance No. _____
Table for Section 3 — “Q” Conditions and “D” Limitations
Hollywood Community Plan Update

SUBAREA NO.	NEW ZONE AND/OR HEIGHT DISTRICT	CONDITIONS AND LIMITATIONS
		<p>d) For corner or other lots with multiple street frontages, the above Building Location regulations shall only apply to a single street frontage of a Project that is designated the Primary Frontage, unless otherwise indicated.</p> <p>4. Transparency.</p> <p>a) A minimum of 50% of that portion of the exterior wall of the Primary Frontage building wall located between 2 feet and 8 feet above sidewalk grade shall be transparent. Glass as part of the external façade of buildings shall be no more reflective than necessary to comply with Green Code or other state or local UV requirements.</p> <p>b) The above Transparency regulations shall not apply to portions of projects with ground floor residential dwelling units.</p> <p>c) For corner or other lots with multiple street frontages, the above Transparency regulations shall only apply to a single street frontage of a Project that is designated the Primary Frontage, unless otherwise indicated.</p> <p>5. Pedestrian Access.</p> <p>a) A primary building entrance to each ground floor use shall be located within the Primary Frontage or pedestrian amenity space and shall provide direct access from the sidewalk without crossing a parking lot or driveway. Entrances shall be no more than 3 feet above or below the adjacent sidewalk grade.</p>

Ordinance No. _____
Table for Section 3 — “Q” Conditions and “D” Limitations
Hollywood Community Plan Update

SUBAREA NO.	NEW ZONE AND/OR HEIGHT DISTRICT	CONDITIONS AND LIMITATIONS
		<p>b) Required street-oriented entrance(s) along the Primary Frontage shall remain open during normal business hours.</p> <p>6. Parking. No surface or above-grade parking shall be allowed between the building and any street. Surface parking shall be located at the rear of buildings on the site. Parking can also be enclosed within a structure, or entirely below grade. Below grade parking structures can occupy the entire footprint of a lot.</p> <p>7. Driveways and Vehicular Access. Vehicular access to off-street parking and loading areas shall be provided from any frontages other than the Primary Frontage, unless determined infeasible by the Director of Planning, in consultation with the Department of Transportation. Each driveway shall not exceed 30 feet in width. Multiple driveways located along the Primary Frontage, as limited above, shall be a minimum of 200 feet apart from others as part of the same project.</p>
13:1B	[Q]C1-1XL	<p>[Q] QUALIFIED PERMANENT CONDITIONS OF APPROVAL</p> <p>1. The following uses shall be prohibited: Automotive Display Room, Automotive Exhaust Test Station, Automotive Painting, Automotive Parts and Accessories Sales (new and used), Automotive Rental, Automotive Repairing, Automotive Sales (new and used), Automotive Service Station, Automotive Storage Area, Automotive Storage Garage, Automotive Upholstering, Car Wash, Compressed Natural Gas Automobile Refueling Station, Gasoline Station, Recyclable Material Deposit and drive-through windows.</p>

Ordinance No. _____
Table for Section 3 — “Q” Conditions and “D” Limitations
Hollywood Community Plan Update

SUBAREA NO.	NEW ZONE AND/OR HEIGHT DISTRICT	CONDITIONS AND LIMITATIONS
13:2	[Q]C4-1XL	<p>[Q] QUALIFIED PERMANENT CONDITIONS OF APPROVAL</p> <ol style="list-style-type: none"> 1. The following uses shall be prohibited: Automotive Display Room, Automotive Exhaust Test Station, Automotive Painting, Automotive Parts and Accessories Sales (new and used), Automotive Rental, Automotive Repairing, Automotive Sales (new and used), Automotive Service Station, Automotive Storage Area, Automotive Storage Garage, Automotive Upholstering, Car Wash, Compressed Natural Gas Automobile Refueling Station, Gasoline Station, Recyclable Material Deposit and drive-through windows.
13:6	[Q]C1-1XLD-CPIO	<p>[Q] QUALIFIED PERMANENT CONDITIONS OF APPROVAL</p> <ol style="list-style-type: none"> 1. Residential density is limited to 1 dwelling unit per 800 square feet of lot area except as permitted through the Hollywood CPIO District regulations. 2. New development projects shall comply with the Hollywood CPIO District regulations. <p>“D” DEVELOPMENT LIMITATIONS</p> <ol style="list-style-type: none"> 1. The total floor area of all buildings or structures on a lot shall not exceed a Floor Area Ratio of 1:1 FAR except as permitted through the Hollywood CPIO District regulations. 2. New development projects shall comply with the Hollywood CPIO District regulations.

Ordinance No. _____
Table for Section 3 — “Q” Conditions and “D” Limitations
Hollywood Community Plan Update

SUBAREA NO.	NEW ZONE AND/OR HEIGHT DISTRICT	CONDITIONS AND LIMITATIONS
13:6A	[Q]C4-1XLD-CPIO	<p>[Q] QUALIFIED PERMANENT CONDITIONS OF APPROVAL</p> <ol style="list-style-type: none"> 1. New development projects shall comply with the Hollywood CPIO District regulations. <p>“D” DEVELOPMENT LIMITATIONS</p> <ol style="list-style-type: none"> 1. The total floor area of all buildings or structures on a lot shall not exceed a Floor Area Ratio of 1:1 FAR except as permitted through the Hollywood CPIO District regulations. 2. New development projects shall comply with the Hollywood CPIO District regulations.
13:6B	[Q]CR-1XLD-CPIO	<p>[Q] QUALIFIED PERMANENT CONDITIONS OF APPROVAL</p> <ol style="list-style-type: none"> 1. New development projects shall comply with the Hollywood CPIO District regulations. <p>“D” DEVELOPMENT LIMITATIONS</p> <ol style="list-style-type: none"> 1. The total floor area of all buildings or structures on a lot shall not exceed a Floor Area Ratio of 1:1 FAR except as permitted through the Hollywood CPIO District regulations. 2. New development projects shall comply with the Hollywood CPIO District regulations.
13:6C	[Q]C4-1XLD-CPIO	<p>[Q] QUALIFIED PERMANENT CONDITIONS OF APPROVAL</p>

Ordinance No. _____
Table for Section 3 — “Q” Conditions and “D” Limitations
Hollywood Community Plan Update

SUBAREA NO.	NEW ZONE AND/OR HEIGHT DISTRICT	CONDITIONS AND LIMITATIONS
		<p>1. New development projects shall comply with the Hollywood CPIO District regulations.</p> <p>“D” DEVELOPMENT LIMITATIONS</p> <p>1. The total floor area of all buildings or structures on a lot shall not exceed a Floor Area Ratio of 1:1 FAR except as permitted through the Hollywood CPIO District regulations.</p> <p>2. New development projects shall comply with the Hollywood CPIO District regulations.</p>
13:6D	[Q]C4-1VL-CPIO	<p>[Q] QUALIFIED PERMANENT CONDITIONS OF APPROVAL</p> <p>1. The total floor area of all buildings or structures on a lot shall not exceed a Floor Area Ratio of 1.5:1 FAR except as permitted through the Hollywood CPIO District regulations.</p> <p>2. New development projects shall comply with the Hollywood CPIO District regulations.</p>
13:6E	[T][Q]C2-1VL	<p>[Q] QUALIFIED PERMANENT CONDITIONS OF APPROVAL</p> <p>1. Retain [Q] Qualified Conditions imposed by Ordinance 163084; and</p> <p>2. Definitions. For purposes of this [Q] Qualified Condition, the following words and phrases are defined:</p> <p>a) Pedestrian Amenities. Pedestrian amenities include outdoor sidewalk cafes, public plazas, retail courtyards, water features,</p>

Ordinance No. _____
Table for Section 3 — “Q” Conditions and “D” Limitations
Hollywood Community Plan Update

SUBAREA NO.	NEW ZONE AND/OR HEIGHT DISTRICT	CONDITIONS AND LIMITATIONS
		<p>kiosks, paseos, arcades, patios, covered walkways, or spaces for outdoor dining or seating that are located at the ground level, and that are accessible to and available for use by the public.</p> <p>b) Project. The demolition, grading, construction, addition to or alteration (structural or nonstructural) of any building or structure, a new use of land, or subdivision of land on a lot located in whole or in part within the CPIO, which requires the issuance of a building permit. A Project shall not include a change of use or construction that consists solely of interior remodeling, interior rehabilitation or interior repair work.</p> <p>c) Primary Lot Line is the property line of a lot that is contiguous with a public street. On lots fronting more than one public street, the Director of Planning shall determine the Primary Lot Line based upon neighborhood characteristics, including the designation of the abutting street and the dimensions of the subject lot.</p> <p>d) Primary Frontage shall be the exterior building walls facing the Primary Lot Line. For the purposes of this provision, all exterior walls that intersect a plane parallel to a lot line at 45 degrees or less shall be considered to be facing the Primary Frontage. When the Primary Lot Line is not straight, a line connecting the points where the secondary or side lot lines and the primary lot line intersect shall be used.</p> <p>3. Building Location.</p> <p>a) Each Project shall have a ground floor: the lowest story within the building that is</p>

Ordinance No. _____
Table for Section 3 — “Q” Conditions and “D” Limitations
Hollywood Community Plan Update

SUBAREA NO.	NEW ZONE AND/OR HEIGHT DISTRICT	CONDITIONS AND LIMITATIONS
		<p>accessible to the street, the floor level of which is within three feet above or below curb level, which has frontage on a Primary Lot Line, and which is at least 25 feet in depth or the total depth of the building, whichever is less.</p> <p>b) Structures shall be designed and sited so that the Primary Frontage occupies 100 percent of the length of a Primary Lot Line abutting a public street, exclusive of required driveways and of walkways as outlined in this section. One walkway, not to exceed 10' in width each, shall be permitted for every 200 linear feet of frontage.</p> <p>c) The ground floor of any exterior building wall (façade), up to a height of not less than 12 feet, measured from adjacent sidewalk grade, must be located within 5 feet of the primary lot line for the entire length of the Primary Frontage. However, buildings may be set back from the primary lot line more than the maximum 5 feet when the setback area is used for Pedestrian Amenities, as defined in this condition.</p> <p>d) For corner or other lots with multiple street frontages, the above Building Location regulations shall only apply to a single street frontage of a Project that is designated the Primary Frontage, unless otherwise indicated.</p> <p>4. Transparency.</p> <p>a) A minimum of 50% of that portion of the exterior wall of the Primary Frontage building wall located between 2 feet and 8 feet above sidewalk grade shall be transparent. Glass as part of the external</p>

Ordinance No. _____
Table for Section 3 — “Q” Conditions and “D” Limitations
Hollywood Community Plan Update

SUBAREA NO.	NEW ZONE AND/OR HEIGHT DISTRICT	CONDITIONS AND LIMITATIONS
		<p>façade of buildings shall be no more reflective than necessary to comply with Green Code or other state or local UV requirements.</p> <p>b) The above Transparency regulations shall not apply to portions of projects with ground floor residential dwelling units.</p> <p>c) For corner or other lots with multiple street frontages, the above Transparency regulations shall only apply to a single street frontage of a Project that is designated the Primary Frontage, unless otherwise indicated.</p> <p>5. Pedestrian Access.</p> <p>a) A primary building entrance to each ground floor use shall be located within the Primary Frontage or pedestrian amenity space and shall provide direct access from the sidewalk without crossing a parking lot or driveway. Entrances shall be no more than 3 feet above or below the adjacent sidewalk grade.</p> <p>b) Required street-oriented entrance(s) along the Primary Frontage shall remain open during normal business hours.</p> <p>6. Parking. No surface or above-grade parking shall be allowed between the building and any street. Surface parking shall be located at the rear of buildings on the site. Parking can also be enclosed within a structure, or entirely below grade. Below grade parking structures can occupy the entire footprint of a lot.</p>
13:7	[Q]C4-1XLD-CPIO	[Q] QUALIFIED PERMANENT CONDITIONS OF APPROVAL

Ordinance No. _____
Table for Section 3 — “Q” Conditions and “D” Limitations
Hollywood Community Plan Update

SUBAREA NO.	NEW ZONE AND/OR HEIGHT DISTRICT	CONDITIONS AND LIMITATIONS
		<p>1. New development projects shall comply with the Hollywood CPIO District regulations.</p> <p>“D” DEVELOPMENT LIMITATIONS</p> <p>1. The total floor area of all buildings or structures on a lot shall not exceed a Floor Area Ratio of 1:1 FAR except as permitted through the Hollywood CPIO District regulations.</p> <p>2. New development projects shall comply with the Hollywood CPIO District regulations.</p>
13:8	[Q]C4-1D-CPIO	<p>[Q] QUALIFIED PERMANENT CONDITIONS OF APPROVAL</p> <p>1. New development projects shall comply with the Hollywood CPIO District regulations.</p> <p>“D” DEVELOPMENT LIMITATIONS</p> <p>1. The total floor area of all buildings or structures on a lot shall not exceed a Floor Area Ratio of 1:1 FAR except as permitted through the Hollywood CPIO District regulations.</p> <p>2. No building or structure shall exceed 35 feet in height except as permitted through the Hollywood CPIO District regulations.</p> <p>3. New development projects shall comply with the Hollywood CPIO District regulations.</p>
13:9	[Q]C4-1VLD-CPIO	<p>[Q] QUALIFIED PERMANENT CONDITIONS OF APPROVAL</p>

Ordinance No. _____
Table for Section 3 — “Q” Conditions and “D” Limitations
Hollywood Community Plan Update

SUBAREA NO.	NEW ZONE AND/OR HEIGHT DISTRICT	CONDITIONS AND LIMITATIONS
		<p>1. New development projects shall comply with the Hollywood CPIO District regulations.</p> <p>“D” DEVELOPMENT LIMITATIONS</p> <p>1. The total floor area of all buildings or structures on a lot shall not exceed a Floor Area Ratio of 1:1 FAR except as permitted through the Hollywood CPIO District regulations.</p> <p>2. New development projects shall comply with the Hollywood CPIO District regulations.</p>
14:3	[Q]C4-2D-CPIO	<p>[Q] QUALIFIED PERMANENT CONDITIONS OF APPROVAL</p> <p>1. New development projects shall comply with the Hollywood CPIO District regulations.</p> <p>“D” DEVELOPMENT LIMITATIONS</p> <p>1. The total floor area of all buildings or structures on a lot shall not exceed a Floor Area Ratio of 1.5:1 FAR except as permitted through the Hollywood CPIO District regulations.</p> <p>2. New development projects shall comply with the Hollywood CPIO District regulations.</p>
14:3A	[Q]C4-2D-SN-CPIO	<p>[Q] QUALIFIED PERMANENT CONDITIONS OF APPROVAL</p> <p>1. New development projects shall comply with the Hollywood CPIO District regulations.</p>

Ordinance No. _____
Table for Section 3 — “Q” Conditions and “D” Limitations
Hollywood Community Plan Update

SUBAREA NO.	NEW ZONE AND/OR HEIGHT DISTRICT	CONDITIONS AND LIMITATIONS
		<p>“D” DEVELOPMENT LIMITATIONS</p> <ol style="list-style-type: none"> 1. The total floor area of all buildings or structures on a lot shall not exceed a Floor Area Ratio of 1.5:1 FAR except as permitted through the Hollywood CPIO District regulations. 2. New development projects shall comply with the Hollywood CPIO District regulations.
14:4	[Q]C4-2D-SN-CPIO	<p>[Q] QUALIFIED PERMANENT CONDITIONS OF APPROVAL</p> <ol style="list-style-type: none"> 1. New development projects shall comply with the Hollywood CPIO District regulations. <p>“D” DEVELOPMENT LIMITATIONS</p> <ol style="list-style-type: none"> 2. The total floor area of all buildings or structures on a lot shall not exceed a Floor Area Ratio of 1.5:1 FAR except as permitted through the Hollywood CPIO District regulations. 3. New development projects shall comply with the Hollywood CPIO District regulations.
15	[Q]C2-2D-SN-CPIO	<p>[Q] QUALIFIED PERMANENT CONDITIONS OF APPROVAL</p> <ol style="list-style-type: none"> 1. New development projects shall comply with the Hollywood CPIO District regulations. <p>“D” DEVELOPMENT LIMITATIONS</p>

Ordinance No. _____
Table for Section 3 — “Q” Conditions and “D” Limitations
Hollywood Community Plan Update

SUBAREA NO.	NEW ZONE AND/OR HEIGHT DISTRICT	CONDITIONS AND LIMITATIONS
		<ol style="list-style-type: none"> 2. The total floor area of all buildings or structures on a lot shall not exceed a Floor Area Ratio of 1.5:1 FAR except as permitted through the Hollywood CPIO District regulations. 3. New development projects shall comply with the Hollywood CPIO District regulations.
16	[Q]C2-2D-CPIO	<p>[Q] QUALIFIED PERMANENT CONDITIONS OF APPROVAL</p> <ol style="list-style-type: none"> 1. New development projects shall comply with the Hollywood CPIO District regulations. <p>“D” DEVELOPMENT LIMITATIONS</p> <ol style="list-style-type: none"> 2. The total floor area of all buildings or structures on a lot shall not exceed a Floor Area Ratio of 1.5:1 FAR except as permitted through the Hollywood CPIO District regulations. 3. New development projects shall comply with the Hollywood CPIO District regulations.
17	[Q]RD1.5-1XL	<p>[Q] QUALIFIED PERMANENT CONDITIONS OF APPROVAL</p> <ol style="list-style-type: none"> 1. Area Setbacks. <ol style="list-style-type: none"> a) A minimum 20-foot front yard setback is required. b) A minimum 15-foot rear yard setback is required. 2. Lot Coverage.

Ordinance No. _____
Table for Section 3 — “Q” Conditions and “D” Limitations
Hollywood Community Plan Update

SUBAREA NO.	NEW ZONE AND/OR HEIGHT DISTRICT	CONDITIONS AND LIMITATIONS
		<ul style="list-style-type: none"> a) A maximum 60 percent lot coverage is permitted. 3. Garages. a) Designated parking areas shall be set back a minimum of 40 feet from the front property line. 4. Height Limitations. a) A maximum of 20 feet in height is allowed starting at the 20-foot front yard setback. b) A maximum of 30 feet in height is allowed starting at the 65-foot building stepback. 5. Building Stepback. a) A minimum 65-foot building stepback from the front property line is required of a third story that is 21 feet to 30 feet in height.
17:3	[Q]CM-2D-SN	<p>[Q] QUALIFIED PERMANENT CONDITIONS OF APPROVAL</p> <ul style="list-style-type: none"> 1. No 100% residential development shall be permitted. 2. Residential uses shall only be permitted if a project incorporates a minimum Floor Area Ratio (FAR) of 0.7:1 for targeted media-related industrial uses, including: film, tape, television, video, internet and other media production, editing and reconstruction; film archiving, storage and exchange; studio equipment manufacture, rental and storage; music, film, television and internet publishing; sound recording; broadcast studios; facilities for the development of software and other computer and media-related products and services.

Ordinance No. _____
Table for Section 3 — “Q” Conditions and “D” Limitations
Hollywood Community Plan Update

SUBAREA NO.	NEW ZONE AND/OR HEIGHT DISTRICT	CONDITIONS AND LIMITATIONS
		<p>The following regulations apply to Theatre Row, which are properties along Santa Monica Boulevard, between McCadden Place and El Centro Avenue:</p> <p>Definitions. For purposes of the [Q] Qualified Condition, the following words and phrases are defined:</p> <ul style="list-style-type: none"> a) Theatre Row. The area of Hollywood located along both sides of Santa Monica Boulevard between McCadden Place and El Centro Avenue. b) Live Equity Theater. Live Equity Theaters provide 99 seats or fewer and host live theatrical productions, such as plays and musicals. c) Automotive Use. The primary sale of used automobiles. In addition, this phrase shall include automotive repair and automobile and trailer sales area, as defined in this section. d) Automotive Repair. A use involving the diagnosing of malfunctions, repairing or maintaining of motor vehicles. Included in this definition are body shops, paint shops, tire stores, muffler shops, auto electric shops, van conversions, lubrication centers, auto-sound shops, auto-alarm shops, auto upholstery shops, wheel alignment shops and other similar automotive related repair or installation businesses; automotive repair does not include automotive fueling and service stations as defined in this section and installers of automotive telecommunication devices and computers.

Ordinance No. _____
Table for Section 3 — “Q” Conditions and “D” Limitations
Hollywood Community Plan Update

SUBAREA NO.	NEW ZONE AND/OR HEIGHT DISTRICT	CONDITIONS AND LIMITATIONS
		<p>3. Parking. No additional new off-street automobile parking shall be required when a change of use is made for new Live Equity Theaters. The existing required number of off-street automobile parking spaces prior to the change of use to Live Equity Theaters shall be maintained, unless the change of use results in a reduction of required off-street automobile parking spaces. Live Equity Theaters shall not be exempt from bicycle parking requirements.</p> <p>4. Uses. No Automotive Use or Automotive Repair shall be permitted including automobile and trailer sales (new and old), any business used for the rental or retail sale of new or used parts for motor vehicles, automobile display rooms, automotive repair establishments, automotive fueling and service stations, automotive painting, automotive upholstery, automobile laundry and wash racks, automotive exhaust test stations, automobile storage areas, and drive-through establishments.</p> <p>“D” DEVELOPMENT LIMITATIONS</p> <p>1. The total floor area of all buildings or structures on a lot shall not exceed a Floor Area Ratio (FAR) of 1.5:1, except that a maximum FAR of 3:1 shall be permitted for developments which incorporate a minimum FAR 0.7:1 for the following targeted media-related industrial uses: film, tape, television, video, internet and other media production, editing and reconstruction; film archiving, storage and exchange; studio equipment manufacture, rental and storage; music, film, television and internet publishing; sound recording;</p>

Ordinance No. _____
Table for Section 3 — “Q” Conditions and “D” Limitations
Hollywood Community Plan Update

SUBAREA NO.	NEW ZONE AND/OR HEIGHT DISTRICT	CONDITIONS AND LIMITATIONS
		broadcast studios; facilities for the development of software and other computer and media-related products and services.
17:4	[Q]M1-1VL-SN	<p>[Q] QUALIFIED PERMANENT CONDITIONS OF APPROVAL</p> <p>1. Retain existing [Q] Qualified Condition as imposed by Ordinance 164704. Commercial uses shall be limited to those permitted in C4 zone.</p> <p>The following regulations apply to Theatre Row, which are properties along Santa Monica Boulevard, between McCadden Place and El Centro Avenue:</p> <p>Definitions. For purposes of the [Q] Qualified Condition, the following words and phrases are defined:</p> <ul style="list-style-type: none"> a) Theatre Row. The area of Hollywood located along both sides of Santa Monica Boulevard between McCadden Place and El Centro Avenue. b) Live Equity Theater. Live Equity Theaters provide 99 seats or fewer and host live theatrical productions, such as plays and musicals. c) Automotive Use. The primary sale of used automobiles. In addition, this phrase shall include automotive repair and automobile and trailer sales area, as defined in this section. d) Automotive Repair. A use involving the diagnosing of malfunctions, repairing or maintaining of motor vehicles. Included in this definition are body shops, paint shops,

Ordinance No. _____
Table for Section 3 — “Q” Conditions and “D” Limitations
Hollywood Community Plan Update

SUBAREA NO.	NEW ZONE AND/OR HEIGHT DISTRICT	CONDITIONS AND LIMITATIONS
		<p>tire stores, muffler shops, auto electric shops, van conversions, lubrication centers, auto-sound shops, auto-alarm shops, auto upholstery shops, wheel alignment shops and other similar automotive related repair or installation businesses; automotive repair does not include automotive fueling and service stations as defined in this section and installers of automotive telecommunication devices and computers.</p> <p>2. Parking. No additional new off-street automobile parking shall be required when a change of use is made for new Live Equity Theaters. The existing required number of off-street automobile parking spaces prior to the change of use to Live Equity Theaters shall be maintained, unless the change of use results in a reduction of required off-street automobile parking spaces. Live Equity Theaters shall not be exempt from bicycle parking requirements.</p> <p>3. Uses. No Automotive Use or Automotive Repair shall be permitted including automobile and trailer sales (new and old), any business used for the rental or retail sale of new or used parts for motor vehicles, automobile display rooms, automotive repair establishments, automotive fueling and service stations, automotive painting, automotive upholstery, automobile laundry and wash racks, automotive exhaust test stations, automobile storage areas, and drive-through establishments.</p>
19	[Q]C2-2D-CPIO	[Q] QUALIFIED PERMANENT CONDITIONS OF APPROVAL

Ordinance No. _____
Table for Section 3 — “Q” Conditions and “D” Limitations
Hollywood Community Plan Update

SUBAREA NO.	NEW ZONE AND/OR HEIGHT DISTRICT	CONDITIONS AND LIMITATIONS
		<p>1. New development projects shall comply with the Hollywood CPIO District regulations.</p> <p>“D” DEVELOPMENT LIMITATIONS</p> <p>1. The total floor area of all buildings or structures on a lot shall not exceed a Floor Area Ratio of 1.5:1 FAR except as permitted through the Hollywood CPIO District regulations.</p> <p>2. New development projects shall comply with the Hollywood CPIO District regulations.</p>
19:1	[Q]C2-2D-SN-CPIO	<p>[Q] QUALIFIED PERMANENT CONDITIONS OF APPROVAL</p> <p>Definitions. For purposes of this [Q] Qualified Condition, the following words and phrases are defined:</p> <p>1. Theatre Row. The area of Hollywood located along both sides of Santa Monica Boulevard between McCadden Place and El Centro Avenue.</p> <p>2. Live Equity Theater. Live Equity Theaters provide 99 seats or fewer and host live theatrical productions, such as plays and musicals.</p> <p>3. Automotive Use. The primary sale of used automobiles. In addition, this phrase shall include automotive repair and automobile and trailer sales area, as defined in this section.</p> <p>4. Automotive Repair. A use involving the diagnosing of malfunctions, repairing or maintaining of motor vehicles. Included in</p>

Ordinance No. _____
Table for Section 3 — “Q” Conditions and “D” Limitations
Hollywood Community Plan Update

SUBAREA NO.	NEW ZONE AND/OR HEIGHT DISTRICT	CONDITIONS AND LIMITATIONS
		<p>this definition are body shops, paint shops, tire stores, muffler shops, auto electric shops, van conversions, lubrication centers, auto-sound shops, auto-alarm shops, auto upholstery shops, wheel alignment shops and other similar automotive related repair or installation businesses; automotive repair does not include automotive fueling and service stations as defined in this section and installers of automotive telecommunication devices and computers.</p> <p>5. No additional new off-street automobile parking shall be required when a change of use is made for new Live Equity Theaters. The existing required number of off-street automobile parking spaces prior to the change of use to Live Equity Theaters shall be maintained, unless the change of use results in a reduction of required off-street automobile parking spaces. Live Equity Theaters shall not be exempt from bicycle parking requirements.</p> <p>6. Uses. No Automotive Use or Automotive Repair shall be permitted including automobile and trailer sales (new and old), any business used for the rental or retail sale of new or used parts for motor vehicles, automobile display rooms, automotive repair establishments, automotive fueling and service stations, automotive painting, automotive upholstery, automobile laundry and wash racks, automotive exhaust test stations, automobile storage areas, and drive-through establishments.</p> <p>7. New development projects shall also comply with the Hollywood CPIO District regulations.</p>

Ordinance No. _____
Table for Section 3 — “Q” Conditions and “D” Limitations
Hollywood Community Plan Update

SUBAREA NO.	NEW ZONE AND/OR HEIGHT DISTRICT	CONDITIONS AND LIMITATIONS
		<p>“D” DEVELOPMENT LIMITATIONS</p> <p>8. The total floor area of all buildings or structures on a lot shall not exceed a Floor Area Ratio of 1.5:1 FAR except as permitted through the Hollywood CPIO District regulations.</p> <p>9. New development projects shall comply with the Hollywood CPIO District regulations.</p>
19:4	[Q]C2-2D-CPIO	<p>[Q] QUALIFIED PERMANENT CONDITIONS OF APPROVAL</p> <p>1. New development projects shall comply with the Hollywood CPIO District regulations.</p> <p>“D” DEVELOPMENT LIMITATIONS</p> <p>1. The total floor area of all buildings or structures on a lot shall not exceed a Floor Area Ratio of 1.5 FAR except as permitted through the Hollywood CPIO District regulations.</p> <p>2. New development projects shall comply with the Hollywood CPIO District regulations.</p>
19:5	[Q]C2-2D-SN-CPIO	<p>[Q] QUALIFIED PERMANENT CONDITIONS OF APPROVAL</p> <p>1. New development projects shall comply with the Hollywood CPIO District regulations.</p> <p>“D” DEVELOPMENT LIMITATIONS</p>

Ordinance No. _____
Table for Section 3 — “Q” Conditions and “D” Limitations
Hollywood Community Plan Update

SUBAREA NO.	NEW ZONE AND/OR HEIGHT DISTRICT	CONDITIONS AND LIMITATIONS
		<ol style="list-style-type: none"> 1. The total floor area of all buildings or structures on a lot shall not exceed a Floor Area Ratio of 1.5:1 FAR except as permitted through the Hollywood CPIO District regulations. 2. New development projects shall comply with the Hollywood CPIO District regulations.
19:6	[Q]C2-2D-CPIO	<p>[Q] QUALIFIED PERMANENT CONDITIONS OF APPROVAL</p> <ol style="list-style-type: none"> 1. New development projects shall comply with the Hollywood CPIO District regulations. <p>“D” DEVELOPMENT LIMITATIONS</p> <ol style="list-style-type: none"> 1. The total floor area of all buildings or structures on a lot shall not exceed a Floor Area Ratio of 1.5:1 FAR except as permitted through the Hollywood CPIO District regulations. 2. New development projects shall comply with the Hollywood CPIO District regulations.
22	[Q]R4-1VL-CPIO	<p>[Q] QUALIFIED PERMANENT CONDITIONS OF APPROVAL</p> <ol style="list-style-type: none"> 1. New development projects shall comply with the Hollywood CPIO District regulations.
23	[Q]C2-2D	<p>[Q] QUALIFIED PERMANENT CONDITIONS OF APPROVAL</p> <ol style="list-style-type: none"> 1. All developments shall comply with the provisions of the Vermont-Western Station Neighborhood Area Specific Plan

Ordinance No. _____
Table for Section 3 — “Q” Conditions and “D” Limitations
Hollywood Community Plan Update

SUBAREA NO.	NEW ZONE AND/OR HEIGHT DISTRICT	CONDITIONS AND LIMITATIONS
		<p>(Ordinance No. 173,749 and any subsequent amendments).</p> <p>“D” DEVELOPMENT LIMITATIONS</p> <p>1. Maximum Floor Area Ratio (FAR) shall be determined by the Vermont-Western Station Neighborhood Area Specific Plan.</p>
25	[Q]C2-2D	<p>[Q] QUALIFIED PERMANENT CONDITIONS OF APPROVAL</p> <p>1. All developments shall comply with the provisions of the Vermont-Western Station Neighborhood Area Specific Plan (Ordinance No. 173,749 and any subsequent amendments).</p> <p>“D” DEVELOPMENT LIMITATIONS</p> <p>1. Maximum Floor Area Ratio (FAR) shall be determined by the Vermont-Western Station Neighborhood Area Specific Plan.</p>
26	[Q]C2-2D-CPIO	<p>[Q] QUALIFIED PERMANENT CONDITIONS OF APPROVAL</p> <p>1. Residential density is limited to 1 dwelling unit per 800 square feet of lot area except as permitted through the Hollywood CPIO District regulations.</p> <p>2. New development projects shall comply with the Hollywood CPIO District regulations.</p> <p>“D” DEVELOPMENT LIMITATIONS</p> <p>1. The total floor area of all buildings or structures on a lot shall not exceed a Floor Area Ratio of 1.5:1 FAR except as</p>

Ordinance No. _____
Table for Section 3 — “Q” Conditions and “D” Limitations
Hollywood Community Plan Update

SUBAREA NO.	NEW ZONE AND/OR HEIGHT DISTRICT	CONDITIONS AND LIMITATIONS
		<p>permitted through the Hollywood CPIO District regulations.</p> <p>2. New development projects shall comply with the Hollywood CPIO District regulations.</p>
31	[Q]C4-2D	<p>[Q] QUALIFIED PERMANENT CONDITIONS OF APPROVAL</p> <p>1. All developments shall comply with the provisions of the Vermont-Western Station Neighborhood Area Specific Plan (Ordinance No. 173,749 and any subsequent amendments).</p> <p>“D” DEVELOPMENT LIMITATIONS</p> <p>1. Maximum Floor Area Ratio (FAR) shall be determined by the Vermont-Western Station Neighborhood Area Specific Plan.</p>
32	[Q]C2-2D	<p>[Q] QUALIFIED PERMANENT CONDITIONS OF APPROVAL</p> <p>1. All developments shall comply with the provisions of the Vermont-Western Station Neighborhood Area Specific Plan (Ordinance No. 173,749 and any subsequent amendments).</p> <p>“D” DEVELOPMENT LIMITATIONS</p> <p>1. Maximum Floor Area Ratio (FAR) shall be determined by the Vermont-Western Station Neighborhood Area Specific Plan.</p>
33:1A	[Q]C2-2D	<p>[Q] QUALIFIED PERMANENT CONDITIONS OF APPROVAL</p> <p>1. All developments shall comply with the provisions of the Vermont-Western Station</p>

Ordinance No. _____
Table for Section 3 — “Q” Conditions and “D” Limitations
Hollywood Community Plan Update

SUBAREA NO.	NEW ZONE AND/OR HEIGHT DISTRICT	CONDITIONS AND LIMITATIONS
		<p>Neighborhood Area Specific Plan (Ordinance No. 173,749 and any subsequent amendments).</p> <p>“D” DEVELOPMENT LIMITATIONS</p> <p>1. Maximum Floor Area Ratio (FAR) shall be determined by the Vermont-Western Station Neighborhood Area Specific Plan.</p>
33:2	[Q]C4-2D	<p>[Q] QUALIFIED PERMANENT CONDITIONS OF APPROVAL</p> <p>1. All developments shall comply with the provisions of the Vermont-Western Station Neighborhood Area Specific Plan (Ordinance No. 173,749 and any subsequent amendments).</p> <p>“D” DEVELOPMENT LIMITATIONS</p> <p>1. Maximum Floor Area Ratio (FAR) shall be determined by the Vermont-Western Station Neighborhood Area Specific Plan.</p>
33:2A	[Q]C4-2D	<p>[Q] QUALIFIED PERMANENT CONDITIONS OF APPROVAL</p> <p>1. All developments shall comply with the provisions of the Vermont-Western Station Neighborhood Area Specific Plan (Ordinance No. 173,749 and any subsequent amendments).</p> <p>“D” DEVELOPMENT LIMITATIONS</p> <p>1. Maximum Floor Area Ratio (FAR) shall be determined by the Vermont-Western Station Neighborhood Area Specific Plan.</p>
33:2B	[Q]C2-2D	<p>[Q] QUALIFIED PERMANENT CONDITIONS OF APPROVAL</p>

Ordinance No. _____
Table for Section 3 — “Q” Conditions and “D” Limitations
Hollywood Community Plan Update

SUBAREA NO.	NEW ZONE AND/OR HEIGHT DISTRICT	CONDITIONS AND LIMITATIONS
		<p>1. All developments shall comply with the provisions of the Vermont-Western Station Neighborhood Area Specific Plan (Ordinance No. 173,749 and any subsequent amendments).</p> <p>“D” DEVELOPMENT LIMITATIONS</p> <p>1. Maximum Floor Area Ratio (FAR) shall be determined by the Vermont-Western Station Neighborhood Area Specific Plan.</p>
35	[Q]C2-2D	<p>[Q] QUALIFIED PERMANENT CONDITIONS OF APPROVAL</p> <p>1. All developments shall comply with the provisions of the Vermont-Western Station Neighborhood Area Specific Plan (Ordinance No. 173,749 and any subsequent amendments).</p> <p>“D” DEVELOPMENT LIMITATIONS</p> <p>1. Maximum Floor Area Ratio (FAR) shall be determined by the Vermont-Western Station Neighborhood Area Specific Plan.</p>
36:1	[Q]C1-1XL	<p>[Q] QUALIFIED PERMANENT CONDITIONS OF APPROVAL</p> <p>1. Establishments on the subject property shall operate only between the hours of 7:00 a.m. and 11:00 p.m.</p> <p>2. No deliveries, loading or unloading shall occur before 7:00 a.m. nor after 9:00 p.m., Monday through Saturday. No Sunday deliveries shall be permitted. All deliveries, loading and unloading, shall occur entirely on-site.</p>

Ordinance No. _____
Table for Section 3 — “Q” Conditions and “D” Limitations
Hollywood Community Plan Update

SUBAREA NO.	NEW ZONE AND/OR HEIGHT DISTRICT	CONDITIONS AND LIMITATIONS
		<ol style="list-style-type: none"> There shall be no automotive related uses, video arcades, fast food establishments or off-site liquor sales (except for beer and wine associated with a sit-down restaurant) permitted on the subject property.
38	[Q]C4-2D-CPIO	<p>[Q] QUALIFIED PERMANENT CONDITIONS OF APPROVAL</p> <ol style="list-style-type: none"> New development projects shall also comply with the Hollywood CPIO District regulations. <p>“D” DEVELOPMENT LIMITATIONS</p> <ol style="list-style-type: none"> The total floor area of all buildings or structures on a lot shall not exceed a Floor Area Ratio of 1.5:1 FAR except as permitted through the Hollywood CPIO District regulations. No building or structure shall exceed 50 feet in height except as permitted through the Hollywood CPIO District regulations. New development projects shall comply with the Hollywood CPIO District regulations.
38:1	[Q]R3-1	<p>[Q] QUALIFIED PERMANENT CONDITIONS OF APPROVAL</p> <ol style="list-style-type: none"> Plans. Prior to issuance of building permits, detailed development plans, including a complete landscape plan and irrigation plan shall be submitted to the satisfaction of the Planning Department in consultation with the council office. Approval Verification. Copies of any approvals, guarantees or verification of consultations, review or approval as may

Ordinance No. _____
Table for Section 3 — “Q” Conditions and “D” Limitations
Hollywood Community Plan Update

SUBAREA NO.	NEW ZONE AND/OR HEIGHT DISTRICT	CONDITIONS AND LIMITATIONS
		<p>be required by the following conditions of approval shall be provided to the Planning Department for attachment to the subject file.</p> <p>3. Definition. Any agencies or public officials referenced in these conditions shall mean those agencies or public officials or their successors or designees.</p> <p>4. Height. No building or structure located on the subject property shall exceed 35 feet in height. However, a maximum building height of 45 feet shall be permitted provided that the following conditions are met:</p> <p style="padding-left: 40px;">a) for buildings with less than 70 linear feet of street frontage, any additional height above 35 feet shall be stepped back one foot for each additional foot of height above 35 feet from any exterior face that fronts a street, as well as the rear exterior face.</p> <p style="padding-left: 40px;">b) for buildings with 70 linear feet of street frontage or greater, any additional height above 35 feet shall be stepped back one foot for each additional foot of height above 35 feet from all exterior faces of the structure.</p> <p>5. Height. In addition to the above, for those building frontages facing R1 zoned lots, a maximum building height of 45 feet shall be permitted provided that one of the two following options are met along the building face fronting the R1 zoned lot:</p> <p style="padding-left: 40px;">Option 1: any height between 25 and 35 feet shall be stepped back ½ foot for each additional foot of height between 25 and 35</p>

Ordinance No. _____
Table for Section 3 — “Q” Conditions and “D” Limitations
Hollywood Community Plan Update

SUBAREA NO.	NEW ZONE AND/OR HEIGHT DISTRICT	CONDITIONS AND LIMITATIONS
		<p>feet, and any additional height above 35 feet shall be stepped back one foot for each additional foot of height above 35 feet from that portion of the building below.</p> <p>Option 2: any additional height above 35 feet shall be stepped back 20 feet from the exterior wall of the structure.</p> <p>6. Setbacks. A 15-foot setback at grade level shall be required on any side of a building that is abutting any R1 zoned lot.</p> <p>7. Open Space. Open space shall be provided per LAMC Section 12.21 G. Courtyards and building breaks required by these conditions may count as common open space notwithstanding the provisions of LAMC Section 12.21 G 2(a)(1).</p> <p>8. Landscaping. All open areas not used for buildings, driveways, surface parking areas, recreational facilities, or walks shall be attractively landscaped, including an automatic irrigation system, in accordance with a landscape plan prepared by a licensed landscape architect, licensed architect, or landscape contractor to the satisfaction of the Planning Department.</p> <p>9. A minimum of 50 percent of common usable open space areas shall be planted in ground cover, shrubs or trees. Trees shall be planted in the required front and rear yard setback area at a ratio of one tree per every 300 square feet of front and rear yard provided. Trees may not be less than 24-inch box in size, and shall be planted within open space areas. An automatic irrigation system shall be provided for all required landscaped areas. Landscaped areas located on top of a parking garage or</p>

Ordinance No. _____
Table for Section 3 — “Q” Conditions and “D” Limitations
Hollywood Community Plan Update

SUBAREA NO.	NEW ZONE AND/OR HEIGHT DISTRICT	CONDITIONS AND LIMITATIONS
		<p>deck shall include permanent planters at least 30 inches in depth (12 inches for lawn/ground cover) and be properly drained.</p> <p>10. Required rear yard setback areas shall not be used for surface parking, and shall be landscaped as a greenbelt area with a maximum of 20 percent hardscape. Vegetative landscape screening shall be incorporated into the landscape plan to minimize views across rear property lines.</p> <p>11. Street Trees. Street trees 20 feet on center (24 inch box), with root collars to prevent uplifting of sidewalks, shall be provided. Street tree type shall match the prevailing street tree of the street to the satisfaction of the Bureau of Street Services.</p> <p>12. Parking Level Screening. Any portion of a parking level, which exceeds finished grade, shall be screened from the view of the public right-of-way by landscape features including trees, shrubbery, planter boxes or berms at least three (3) feet in height. Any planter box or berm shall not be used to calculate the height of a structure.</p> <p>13. All structures on the roof, including air conditioning units, mechanical equipment, vents, and parapets, shall be fully screened from view from any adjacent residential zoned properties through the use of materials and colors that match the exterior walls of the structure. Any roof projections shall be located a minimum of 5 linear feet from the roof edge. Any roof projections within 10 linear feet from the roof edge shall be limited to a height of 5 feet. Roof projections located greater than 10 linear</p>

Ordinance No. _____
Table for Section 3 — “Q” Conditions and “D” Limitations
Hollywood Community Plan Update

SUBAREA NO.	NEW ZONE AND/OR HEIGHT DISTRICT	CONDITIONS AND LIMITATIONS
		<p>feet from the roof shall be permitted per LAMC.</p> <p>14. Articulation. All exterior faces on new buildings and those involving the exterior alteration of existing buildings shall be designed to provide articulation that provides relief for every 30 feet in horizontal length and every 20 feet in vertical length, created by architectural detail or a change in material. In addition, for those buildings greater than 35 feet in height, the exterior faces of the upper floor shall be differentiated through the use of such design features as material or color and shall have differently articulated windows.</p> <p>15. Balconies. Cantilever balcony protrusions into required front and rear yard setbacks shall be limited to 24 inches in depth. The horizontal dimension of each protruding balcony shall be limited to 75 percent of the width of the residential unit it serves.</p> <p>16. Massing. For a building between 150-190 linear feet in width or depth, one of the following two options shall be met:</p> <p>Option 1: A front courtyard shall be provided adjacent to the front yard setback at ground level, with a minimum width and depth of 20 linear feet and a minimum total area of 700 square feet. The required front courtyard shall be open to the sky. The required front courtyard shall not be located within 40 linear feet of a side property line. Any front courtyard fencing shall be predominantly open or transparent in design, using wrought iron or similar material combining limited solid portions and open or transparent spaces. The</p>

Ordinance No. _____
Table for Section 3 — “Q” Conditions and “D” Limitations
Hollywood Community Plan Update

SUBAREA NO.	NEW ZONE AND/OR HEIGHT DISTRICT	CONDITIONS AND LIMITATIONS
		<p>required front courtyard shall be located no more than three (3) vertical feet from highest adjacent sidewalk grade. A minimum of 20 percent of a required front courtyard shall consist of planted ground cover, shrubs, trees, water features, or permanent planter boxes.</p> <p>Option 2: Terraces. Terraces shall be provided along the front face of a building to provide articulation and open space. Each residential unit located on the second floor or above, with exposure to the front face, shall provide a minimum of one terrace. Required terraces shall be located along the front face of the building and shall have a minimum area of 100 square feet each. Each terrace shall have a minimum width and depth of 8 linear feet. Required terraces need not be open to the sky but shall not be enclosed and remain open on the side facing the front yard. For those portions of a building above 35 feet, a building stepback of 8 linear feet or greater shall satisfy this requirement.</p> <p>17. Building Breaks. For a building greater than 190 linear feet in width or depth, no portion of a building above finished grade level shall exceed 190 linear feet in either width or depth excluding those portions of the building used for parking. If a building exceeds 190 linear feet in width or depth below finished grade level, then any two portions of the building above grade level that would together exceed 190 linear feet shall be considered separate buildings with an assumed common lot line between them, and each portion shall be set back from such assumed common lot line a minimum of 6 feet, excluding those portions of the building used for parking.</p>

Ordinance No. _____
Table for Section 3 — “Q” Conditions and “D” Limitations
Hollywood Community Plan Update

SUBAREA NO.	NEW ZONE AND/OR HEIGHT DISTRICT	CONDITIONS AND LIMITATIONS
		<p>Notwithstanding the provisions of LAMC Section 12.21 G regarding minimum common open space requirements, for projects that build two or more buildings in order to comply with the 190 foot limitation on the length of buildings, the required building break setback areas between two portions of the building shall count and be credited towards the amount of common open space required for the project. In this instance, a horizontal dimension of 12 feet or greater shall satisfy LAMC 12.21 G.2(a)(1)(iii) provided all other conditions of LAMC 12.21 G.2(a) are met.</p>
39	[Q]C2-2D-CPIO	<p>[Q] QUALIFIED PERMANENT CONDITIONS OF APPROVAL</p> <ol style="list-style-type: none"> 1. New development projects shall comply with the Hollywood CPIO District regulations. <p>“D” DEVELOPMENT LIMITATIONS</p> <ol style="list-style-type: none"> 1. The total floor area of all buildings or structures on a lot shall not exceed a Floor Area Ratio of 1.5:1 FAR except as permitted through the Hollywood CPIO District regulations. 2. New development projects shall comply with the Hollywood CPIO District regulations.
39:1	[Q]C2-1XL-CPIO	<p>[Q] QUALIFIED PERMANENT CONDITIONS OF APPROVAL</p> <ol style="list-style-type: none"> 1. The total floor area of all buildings or structures on a lot shall not exceed a Floor Area Ratio of 1.5:1 FAR except as permitted through the Hollywood CPIO District regulations.

Ordinance No. _____
Table for Section 3 — “Q” Conditions and “D” Limitations
Hollywood Community Plan Update

SUBAREA NO.	NEW ZONE AND/OR HEIGHT DISTRICT	CONDITIONS AND LIMITATIONS
		<ol style="list-style-type: none"> 2. New development projects shall comply with the Hollywood CPIO District regulations.
39:2	[Q]C2-1XL-O-CPIO	<p>[Q] QUALIFIED PERMANENT CONDITIONS OF APPROVAL</p> <ol style="list-style-type: none"> 1. The total floor area of all buildings or structures on a lot shall not exceed a Floor Area Ratio of 1.5:1 FAR except as permitted through the Hollywood CPIO District regulations. 2. New development projects shall comply with the Hollywood CPIO District regulations.
39:3	[Q]M1-2D	<p>[Q] QUALIFIED PERMANENT CONDITIONS OF APPROVAL</p> <ol style="list-style-type: none"> 1. No residential development shall be permitted, including artist-in-residence or live-work conversion, except for a watchman or caretaker as permitted by the M1 zone. 2. Retail and restaurant uses shall be limited to the ground floor and individual retail and restaurant premises shall not exceed 20,000 square feet. <p>“D” DEVELOPMENT LIMITATIONS</p> <ol style="list-style-type: none"> 1. That portion of a building or structure which fronts on Willoughby Avenue shall be restricted to a maximum height of 36 feet for that portion of the building within 50 feet of the property line along Willoughby Avenue. The remainder of the lot shall have no height limit.

Ordinance No. _____
Table for Section 3 — “Q” Conditions and “D” Limitations
Hollywood Community Plan Update

SUBAREA NO.	NEW ZONE AND/OR HEIGHT DISTRICT	CONDITIONS AND LIMITATIONS
		<p>2. The total floor area of all buildings or structures on a lot shall not exceed a Floor Area Ratio (FAR) of 1.5:1, except that a maximum FAR of 3:1 shall be permitted for developments which incorporate a minimum FAR of 0.7:1 for the following targeted media-related industrial uses: film, tape, television, video, internet and other media production, editing and reconstruction; film archiving, storage and exchange; studio equipment manufacture, rental and storage; music, film, television and internet publishing; sound recording; broadcast studios; facilities for the development of software and other computer and media-related products and services.</p>
39:4	[Q]M1-2D	<p>[Q] QUALIFIED PERMANENT CONDITIONS OF APPROVAL</p> <p>1. No residential development shall be permitted, including artist-in-residence or live-work conversion, except for a watchman or caretaker as permitted by the M1 zone.</p> <p>2. Retail and restaurant uses shall be limited to the ground floor and individual retail and restaurant premises shall not exceed 20,000 square feet.</p> <p>“D” DEVELOPMENT LIMITATIONS</p> <p>1. The total floor area of all buildings or structures on a lot shall not exceed a Floor Area Ratio (FAR) of 1.5:1, except that a maximum FAR of 3:1 shall be permitted for developments which incorporate a minimum FAR of 0.7:1 for the following targeted media-related industrial uses: film, tape, television, video, internet and</p>

Ordinance No. _____
Table for Section 3 — “Q” Conditions and “D” Limitations
Hollywood Community Plan Update

SUBAREA NO.	NEW ZONE AND/OR HEIGHT DISTRICT	CONDITIONS AND LIMITATIONS
		<p>other media production, editing and reconstruction; film archiving, storage and exchange; studio equipment manufacture, rental and storage; music, film, television and internet publishing; sound recording; broadcast studios; facilities for the development of software and other computer and media-related products and services.</p>
40	[Q]M1-2D	<p>[Q] QUALIFIED PERMANENT CONDITIONS OF APPROVAL</p> <ol style="list-style-type: none"> 1. No residential development shall be permitted, including artist-in-residence or live-work conversion, except for a watchman or caretaker as permitted by the M1 zone. 2. Retail and restaurant uses shall be limited to the ground floor and individual retail and restaurant premises shall not exceed 20,000 square feet. <p>“D” DEVELOPMENT LIMITATIONS</p> <ol style="list-style-type: none"> 1. The total floor area of all buildings or structures on a lot shall not exceed a Floor Area Ratio (FAR) of 1.5:1, except that a maximum FAR of 3:1 shall be permitted for developments which incorporate a minimum FAR of 0.7:1 for the following targeted media-related industrial uses: film, tape, television, video, internet and other media production, editing and reconstruction; film archiving, storage and exchange; studio equipment manufacture, rental and storage; music, film, television and internet publishing; sound recording; broadcast studios; facilities for the development of software and other

Ordinance No. _____
Table for Section 3 — “Q” Conditions and “D” Limitations
Hollywood Community Plan Update

SUBAREA NO.	NEW ZONE AND/OR HEIGHT DISTRICT	CONDITIONS AND LIMITATIONS
		computer and media-related products and services.
40:A	[Q]M1-2D-SN	<p>[Q] QUALIFIED PERMANENT CONDITIONS OF APPROVAL</p> <ol style="list-style-type: none"> 1. No residential development shall be permitted, including artist-in-residence or live-work conversion, except for a watchman or caretaker as permitted by the M1 zone. 2. Retail and restaurant uses shall be limited to the ground floor and individual retail and restaurant premises shall not exceed 20,000 square feet. <p>“D” DEVELOPMENT LIMITATIONS</p> <ol style="list-style-type: none"> 1. The total floor area of all buildings or structures on a lot shall not exceed a Floor Area Ratio (FAR) of 1.5:1, except that a maximum FAR of 3:1 shall be permitted for developments which incorporate a minimum FAR of 0.7:1 for the following targeted media-related industrial uses: film, tape, television, video, internet and other media production, editing and reconstruction; film archiving, storage and exchange; studio equipment manufacture, rental and storage; music, film, television and internet publishing; sound recording; broadcast studios; facilities for the development of software and other computer and media-related products and services.
40:1B	[Q]M1-2D-SN	<p>[Q] QUALIFIED PERMANENT CONDITIONS OF APPROVAL</p> <ol style="list-style-type: none"> 1. No residential development shall be permitted, including artist-in-residence or

Ordinance No. _____
Table for Section 3 — “Q” Conditions and “D” Limitations
Hollywood Community Plan Update

SUBAREA NO.	NEW ZONE AND/OR HEIGHT DISTRICT	CONDITIONS AND LIMITATIONS
		<p>live-work conversion, except for a watchman or caretaker as permitted by the M1 zone.</p> <p>2. Retail and restaurant uses shall be limited to the ground floor and individual retail and restaurant premises shall not exceed 20,000 square feet.</p> <p>3. For properties fronting Santa Monica Boulevard between McCadden Place and Lillian Way, which is located within Theatre Row:</p> <p>a) No additional new off-street automobile parking shall be required when a change of use is made for new Live Equity Theaters along Theatre Row. Live Equity Theaters provide 99 seats or fewer and host live theatrical productions, such as plays and musicals. The existing required number of off-street automobile parking spaces prior to the change of use to Live Equity Theaters shall be maintained, unless the change of use results in a reduction of required off-street automobile parking spaces. Live Equity Theaters shall not be exempt from bicycle parking requirements.</p> <p>b) Uses. No Automotive Use or Automotive Repair shall be permitted including automobile and trailer sales (new and old), any business used for the rental or retail sale of new or used parts for motor vehicles, automobile display rooms, automotive repair establishments, automotive fueling and service stations, automotive painting, automotive upholstery, automobile laundry and wash racks, automotive exhaust test stations, automobile storage areas, and drive-through establishments.</p>

Ordinance No. _____
Table for Section 3 — “Q” Conditions and “D” Limitations
Hollywood Community Plan Update

SUBAREA NO.	NEW ZONE AND/OR HEIGHT DISTRICT	CONDITIONS AND LIMITATIONS
		<p>Definitions. For purposes of the [Q] Qualified Condition, the following words and phrases are defined:</p> <ul style="list-style-type: none"> a) Automotive Use. The primary sale of used automobiles. In addition, this phrase shall include automotive repair and automobile and trailer sales area, as defined in this section. b) Automotive Repair. A use involving the diagnosing of malfunctions, repairing or maintaining of motor vehicles. Included in this definition are body shops, paint shops, tire stores, muffler shops, auto electric shops, van conversions, lubrication centers, auto-sound shops, auto-alarm shops, auto upholstery shops, wheel alignment shops and other similar automotive related repair or installation businesses; automotive repair does not include automotive fueling and service stations as defined in this section and installers of automotive telecommunication devices and computers. <p>“D” DEVELOPMENT LIMITATIONS</p> <ul style="list-style-type: none"> 1. The total floor area of all buildings or structures on a lot shall not exceed a Floor Area Ratio (FAR) of 1.5:1, except that a maximum FAR of 3:1 shall be permitted for developments which incorporate a minimum FAR of 0.7:1 for the following targeted media-related industrial uses: film, tape, television, video, internet and other media production, editing and reconstruction; film archiving, storage and exchange; studio equipment manufacture, rental and storage; music, film, television and internet publishing; sound recording;

Ordinance No. _____
Table for Section 3 — “Q” Conditions and “D” Limitations
Hollywood Community Plan Update

SUBAREA NO.	NEW ZONE AND/OR HEIGHT DISTRICT	CONDITIONS AND LIMITATIONS
		broadcast studios; facilities for the development of software and other computer and media-related products and services. For properties fronting Santa Monica between McCadden Place and Lillian Way, which is located within Theatre Row, the maximum FAR of 3:1 as described above is permitted only for developments on lots located within a minimum distance of 150 feet south of Santa Monica Boulevard.
40:1C	[Q]M1-1	<p>[Q] QUALIFIED PERMANENT CONDITIONS OF APPROVAL</p> <ol style="list-style-type: none"> 1. That portion of a building or structure which fronts on Willoughby Avenue shall be restricted to a maximum height of 36 feet for that portion of the building within 50 feet of the property line along Willoughby Avenue. The remainder of the lot shall have no height limit. 2. No residential development shall be permitted, including artist-in-residence or live-work conversion, except for a watchman or caretaker as permitted by the M1 zone. 3. Retail and restaurant uses shall be limited to the ground floor and individual retail and restaurant premises shall not exceed 20,000 square feet.
40:2	[Q]M1-2D	<p>[Q] QUALIFIED PERMANENT CONDITIONS OF APPROVAL</p> <ol style="list-style-type: none"> 1. No residential development shall be permitted, including artist-in-residence or live-work conversion, except for a watchman or caretaker as permitted by the M1 zone.

Ordinance No. _____
Table for Section 3 — “Q” Conditions and “D” Limitations
Hollywood Community Plan Update

SUBAREA NO.	NEW ZONE AND/OR HEIGHT DISTRICT	CONDITIONS AND LIMITATIONS
		<p>2. Retail and restaurant uses shall be limited to the ground floor and individual retail and restaurant premises shall not exceed 20,000 square feet.</p> <p>“D” DEVELOPMENT LIMITATIONS</p> <p>1. The total floor area of all buildings or structures on a lot shall not exceed a Floor Area Ratio (FAR) of 1.5:1, except that a maximum FAR of 3:1 shall be permitted for developments which incorporate a minimum FAR of 0.7:1 for the following targeted media-related industrial uses: film, tape, television, video, internet and other media production, editing and reconstruction; film archiving, storage and exchange; studio equipment manufacture, rental and storage; music, film, television and internet publishing; sound recording; broadcast studios; facilities for the development of software and other computer and media-related products and services.</p>
40:2C	[Q]M1-1VL	<p>[Q] QUALIFIED PERMANENT CONDITOINS OF APPROVAL</p> <p>1. No residential development shall be permitted, including artist-in-residence or live-work conversion, except for a watchman or caretaker as permitted by the MR zone.</p> <p>2. Retail and restaurant uses shall be limited to the ground floor and individual retail and restaurant premises shall not exceed 20,000 square feet.</p>
40:3	[Q]CM-1VL	<p>[Q] QUALIFIED PERMANENT CONDITIONS OF APPROVAL</p>

Ordinance No. _____
Table for Section 3 — “Q” Conditions and “D” Limitations
Hollywood Community Plan Update

SUBAREA NO.	NEW ZONE AND/OR HEIGHT DISTRICT	CONDITIONS AND LIMITATIONS
		<ol style="list-style-type: none"> 1. No residential development shall be permitted, including artist-in-residence or live-work conversion, except for a watchman or caretaker as permitted by the MR zone.
40:4	[Q]CM-1VL-SN	<p>[Q] QUALIFIED PERMANENT CONDITIONS OF APPROVAL</p> <ol style="list-style-type: none"> 1. No residential development shall be permitted, including artist-in-residence or live-work conversion, except for a watchman or caretaker as permitted by the MR zone.
40:4A	[Q]CM-1VL	<p>[Q] QUALIFIED PERMANENT CONDITIONS OF APPROVAL</p> <ol style="list-style-type: none"> 1. No residential development shall be permitted, including artist-in-residence or live-work conversion, except for a watchman or caretaker as permitted by the MR zone.
40:5	[Q]C2-2D-CPIO	<p>[Q] QUALIFIED PERMANENT CONDITIONS OF APPROVAL</p> <ol style="list-style-type: none"> 1. New development projects shall comply with the Hollywood CPIO District regulations. <p>“D” DEVELOPMENT LIMITATIONS</p> <ol style="list-style-type: none"> 1. The total floor area of all buildings or structures on a lot shall not exceed a Floor Area Ratio of 1.5:1 FAR except as permitted through the Hollywood CPIO District regulations.

Ordinance No. _____
Table for Section 3 — “Q” Conditions and “D” Limitations
Hollywood Community Plan Update

SUBAREA NO.	NEW ZONE AND/OR HEIGHT DISTRICT	CONDITIONS AND LIMITATIONS
		<p>2. New development projects shall comply with the Hollywood CPIO District regulations.</p>
40:6	[Q]C2-2D	<p>[Q] QUALIFIED PERMANENT CONDITIONS OF APPROVAL</p> <p>1. Use. No residential uses permitted.</p> <p>2. Definitions. For purposes of this [Q] Qualified Condition, the following words and phrases are defined:</p> <p>a) Pedestrian Amenities. Pedestrian amenities include outdoor sidewalk cafes, public plazas, retail courtyards, water features, kiosks, paseos, arcades, patios, covered walkways, or spaces for outdoor dining or seating that are located at the ground level, and that are accessible to and available for use by the public.</p> <p>b) Project. The demolition, grading, construction, addition to or alteration (structural or nonstructural) of any building or structure, a new use of land, or subdivision of land on a lot located in whole or in part within the CPIO, which requires the issuance of a building permit. A Project shall not include a change of use or construction that consists solely of interior remodeling, interior rehabilitation or interior repair work.</p> <p>c) Primary Lot Line shall be limited to one of the property lines adjacent to or abutting a public street. On lots fronting more than one public street, the Director of Planning shall determine the Primary Lot Line.</p> <p>d) Primary Frontage shall be the exterior building walls facing the Primary Lot Line.</p>

Ordinance No. _____
Table for Section 3 — “Q” Conditions and “D” Limitations
Hollywood Community Plan Update

SUBAREA NO.	NEW ZONE AND/OR HEIGHT DISTRICT	CONDITIONS AND LIMITATIONS
		<p>For the purposes of this provision, all exterior walls that intersect a plane parallel to a lot line at 45 degrees or less shall be considered to be facing the Primary Frontage. When the Primary Lot Line is not straight, a line connecting the points where the secondary or side lot lines and the primary lot line intersect shall be used.</p> <p>3. Building Location.</p> <p>a) Each Project shall have a ground floor: the lowest story within the building that is accessible to the street, the floor level of which is within three feet above or below curb level, which has frontage on a Primary Lot Line, and which is at least 25 feet in depth or the total depth of the building, whichever is less.</p> <p>b) Structures shall be designed and sited so that the Primary Frontage occupies 100 percent of the length of a Primary Lot Line abutting a public street, exclusive of required driveways and of walkways as outlined in this section. One walkway, not to exceed 10' in width each, shall be permitted for every 200 linear feet of frontage.</p> <p>c) The ground floor of any exterior building wall (façade), up to a height of not less than 12 feet, measured from adjacent sidewalk grade, must be located within 5 feet of the primary lot line for the entire length of the Primary Frontage. However, buildings may be set back from the primary lot line more than the maximum 5 feet when the setback area is used for Pedestrian Amenities, as defined in this condition.</p>

Ordinance No. _____
Table for Section 3 — “Q” Conditions and “D” Limitations
Hollywood Community Plan Update

SUBAREA NO.	NEW ZONE AND/OR HEIGHT DISTRICT	CONDITIONS AND LIMITATIONS
		<p>d) For corner or other lots with multiple street frontages, the above Building Location regulations shall only apply to a single street frontage of a Project that is designated the Primary Frontage, unless otherwise indicated.</p> <p>4. Transparency.</p> <p>a) A minimum of 50% of that portion of the exterior wall of the Primary Frontage building wall located between 2 feet and 8 feet above sidewalk grade shall be transparent. Glass as part of the external façade of buildings shall be no more reflective than necessary to comply with Green Code or other state or local UV requirements.</p> <p>b) The above Transparency regulations shall not apply to portions of projects with ground floor residential dwelling units.</p> <p>c) For corner or other lots with multiple street frontages, the above Transparency regulations shall only apply to a single street frontage of a Project that is designated the Primary Frontage, unless otherwise indicated.</p> <p>5. Pedestrian Access.</p> <p>a) A primary building entrance to each ground floor use shall be located within the Primary Frontage or pedestrian amenity space and shall provide direct access from the sidewalk without crossing a parking lot or driveway. Entrances shall be no more than 3 feet above or below the adjacent sidewalk grade.</p>

Ordinance No. _____
Table for Section 3 — “Q” Conditions and “D” Limitations
Hollywood Community Plan Update

SUBAREA NO.	NEW ZONE AND/OR HEIGHT DISTRICT	CONDITIONS AND LIMITATIONS
		<p>b) Required street-oriented entrance(s) along the Primary Frontage shall remain open during normal business hours.</p> <p>6. Parking. No surface or above-grade parking shall be allowed between the building and any street. Surface parking shall be located at the rear of buildings on the site. Parking can also be enclosed within a structure, or entirely below grade. Below grade parking structures can occupy the entire footprint of a lot.</p> <p>7. Driveways and Vehicular Access. Vehicular access to off-street parking and loading areas shall be provided from any frontages other than the Primary Frontage, unless determined infeasible by the Director of Planning, in consultation with the Department of Transportation. Each driveway shall not exceed 30 feet in width. Multiple driveways located along the Primary Frontage, as limited above, shall be a minimum of 200 feet apart from others as part of the same project.</p> <p>“D” DEVELOPMENT LIMITATIONS</p> <p>1. The total floor area of all buildings or structures on a lot shall not exceed a Floor Area Ratio (FAR) of 3:1.</p>
41	[Q]R4-1VL-CPIO	<p>[Q] QUALIFIED PERMANENT CONDITIONS OF APPROVAL</p> <p>1. New development projects shall comply with the Hollywood CPIO District regulations.</p>
41:1	[Q]C2-2D-CPIO	<p>[Q] QUALIFIED PERMANENT CONDITIONS OF APPROVAL</p>

Ordinance No. _____
Table for Section 3 — “Q” Conditions and “D” Limitations
Hollywood Community Plan Update

SUBAREA NO.	NEW ZONE AND/OR HEIGHT DISTRICT	CONDITIONS AND LIMITATIONS
		<p>1. New development projects shall comply with the Hollywood CPIO District regulations.</p> <p>“D” DEVELOPMENT LIMITATIONS</p> <p>1. The total floor area of all buildings or structures on a lot shall not exceed a Floor Area Ratio of 1.5:1 FAR except as permitted through the Hollywood CPIO District regulations.</p> <p>2. New development projects shall comply with the Hollywood CPIO District regulations.</p>
41:6	[Q]C4-2D-CPIO	<p>[Q] QUALIFIED PERMANENT CONDITIONS OF APPROVAL</p> <p>1. Residential density is limited to 1 dwelling unit per 800 square feet of lot area except as permitted through the Hollywood CPIO District regulations.</p> <p>2. New development projects shall comply with the Hollywood CPIO District regulations.</p> <p>“D” DEVELOPMENT LIMITATIONS</p> <p>1. The total floor area of all buildings or structures on a lot shall not exceed a Floor Area Ratio of 1.5:1 FAR except as permitted through the Hollywood CPIO District regulations.</p> <p>3. No building or structure shall exceed 50 feet in height except as permitted through the Hollywood CPIO District regulations.</p>

Ordinance No. _____
Table for Section 3 — “Q” Conditions and “D” Limitations
Hollywood Community Plan Update

SUBAREA NO.	NEW ZONE AND/OR HEIGHT DISTRICT	CONDITIONS AND LIMITATIONS
		<p>4. New development projects shall comply with the Hollywood CPIO District regulations.</p>
42	[Q]C2-2D-CPIO	<p>[Q] QUALIFIED PERMANENT CONDITIONS OF APPROVAL</p> <p>1. Residential density is limited to 1 dwelling unit per 800 square feet of lot area except as permitted through the Hollywood CPIO District regulations.</p> <p>2. New development projects shall comply with the Hollywood CPIO District regulations.</p> <p>“D” DEVELOPMENT LIMITATIONS</p> <p>1. The total floor area of all buildings or structures on a lot shall not exceed a Floor Area Ratio of 1.5:1 FAR except as permitted through the Hollywood CPIO District regulations.</p> <p>2. New development projects shall comply with the Hollywood CPIO District regulations.</p>
42:1	[Q]C4-1	<p>[Q] QUALIFIED PERMANENT CONDITIONS OF APPROVAL</p> <p>1. Density. Residential density shall be limited to 1 dwelling unit per 800 square feet of lot area.</p> <p>2. Definitions. For purposes of this [Q] Qualified Condition, the following words and phrases are defined:</p> <p>a) Pedestrian Amenities. Pedestrian amenities include outdoor sidewalk cafes, public plazas, retail courtyards, water features,</p>

Ordinance No. _____
Table for Section 3 — “Q” Conditions and “D” Limitations
Hollywood Community Plan Update

SUBAREA NO.	NEW ZONE AND/OR HEIGHT DISTRICT	CONDITIONS AND LIMITATIONS
		<p>kiosks, paseos, arcades, patios, covered walkways, or spaces for outdoor dining or seating that are located at the ground level, and that are accessible to and available for use by the public.</p> <p>b) Project. The demolition, grading, construction, addition to or alteration (structural or nonstructural) of any building or structure, a new use of land, or subdivision of land on a lot located in whole or in part within the CPIO, which requires the issuance of a building permit. A Project shall not include a change of use or construction that consists solely of interior remodeling, interior rehabilitation or interior repair work.</p> <p>c) Primary Lot Line is the property line of a lot that is contiguous with a public street. On lots fronting more than one public street, the Director of Planning shall determine the Primary Lot Line based upon neighborhood characteristics, including the designation of the abutting street and the dimensions of the subject lot.</p> <p>d) Primary Frontage shall be the exterior building walls facing the Primary Lot Line. For the purposes of this provision, all exterior walls that intersect a plane parallel to a lot line at 45 degrees or less shall be considered to be facing the Primary Frontage. When the Primary Lot Line is not straight, a line connecting the points where the secondary or side lot lines and the primary lot line intersect shall be used.</p> <p>3. Building Location.</p> <p>a) Each Project shall have a ground floor: the lowest story within the building that is</p>

Ordinance No. _____
Table for Section 3 — “Q” Conditions and “D” Limitations
Hollywood Community Plan Update

SUBAREA NO.	NEW ZONE AND/OR HEIGHT DISTRICT	CONDITIONS AND LIMITATIONS
		<p>accessible to the street, the floor level of which is within three feet above or below curb level, which has frontage on a Primary Lot Line, and which is at least 25 feet in depth or the total depth of the building, whichever is less.</p> <p>b) Structures shall be designed and sited so that the Primary Frontage occupies 100 percent of the length of a Primary Lot Line abutting a public street, exclusive of required driveways and of walkways as outlined in this section. One walkway, not to exceed 10' in width each, shall be permitted for every 200 linear feet of frontage.</p> <p>c) The ground floor of any exterior building wall (façade), up to a height of not less than 12 feet, measured from adjacent sidewalk grade, must be located within 5 feet of the primary lot line for the entire length of the Primary Frontage. However, buildings may be set back from the primary lot line more than the maximum 5 feet when the setback area is used for Pedestrian Amenities, as defined in this condition.</p> <p>d) For corner or other lots with multiple street frontages, the above Building Location regulations shall only apply to a single street frontage of a Project that is designated the Primary Frontage, unless otherwise indicated.</p> <p>4. Transparency.</p> <p>a) A minimum of 50% of that portion of the exterior wall of the Primary Frontage building wall located between 2 feet and 8 feet above sidewalk grade shall be transparent. Glass as part of the external</p>

Ordinance No. _____
Table for Section 3 — “Q” Conditions and “D” Limitations
Hollywood Community Plan Update

SUBAREA NO.	NEW ZONE AND/OR HEIGHT DISTRICT	CONDITIONS AND LIMITATIONS
		<p>façade of buildings shall be no more reflective than necessary to comply with Green Code or other state or local UV requirements.</p> <p>b) The above Transparency regulations shall not apply to portions of projects with ground floor residential dwelling units.</p> <p>c) For corner or other lots with multiple street frontages, the above Transparency regulations shall only apply to a single street frontage of a Project that is designated the Primary Frontage, unless otherwise indicated.</p> <p>5. Pedestrian Access.</p> <p>a) A primary building entrance to each ground floor use shall be located within the Primary Frontage or pedestrian amenity space and shall provide direct access from the sidewalk without crossing a parking lot or driveway. Entrances shall be no more than 3 feet above or below the adjacent sidewalk grade.</p> <p>b) Required street-oriented entrance(s) along the Primary Frontage shall remain open during normal business hours.</p> <p>6. Parking. No surface or above-grade parking shall be allowed between the building and any street. Surface parking shall be located at the rear of buildings on the site. Parking can also be enclosed within a structure, or entirely below grade. Below grade parking structures can occupy the entire footprint of a lot.</p> <p>7. Driveways and Vehicular Access. Vehicular access to off-street parking and loading</p>

Ordinance No. _____
Table for Section 3 — “Q” Conditions and “D” Limitations
Hollywood Community Plan Update

SUBAREA NO.	NEW ZONE AND/OR HEIGHT DISTRICT	CONDITIONS AND LIMITATIONS
		<p>areas shall be provided from any frontages other than the Primary Frontage, unless determined infeasible by the Director of Planning, in consultation with the Department of Transportation. Each driveway shall not exceed 30 feet in width. Multiple driveways located along the Primary Frontage, as limited above, shall be a minimum of 200 feet apart from others as part of the same project.</p>
42:2	[Q]C4-2D-CPIO	<p>[Q] QUALIFIED PERMANENT CONDITIONS OF APPROVAL</p> <ol style="list-style-type: none"> 1. Residential density is limited to 1 dwelling unit per 800 square feet of lot area except as permitted through the Hollywood CPIO District regulations. 2. New development projects shall comply with the Hollywood CPIO District regulations. <p>“D” DEVELOPMENT LIMITATIONS</p> <ol style="list-style-type: none"> 1. The total floor area of all buildings or structures on a lot shall not exceed a Floor Area Ratio of 1.5:1 FAR except as permitted through the Hollywood CPIO District regulations. 2. No building or structure shall exceed 50 feet in height except as permitted through the Hollywood CPIO District regulations. 3. New development projects shall comply with the Hollywood CPIO District regulations.
42:3	[Q]C2-2D-CPIO	<p>[Q] QUALIFIED PERMANENT CONDITIONS OF APPROVAL</p>

Ordinance No. _____
Table for Section 3 — “Q” Conditions and “D” Limitations
Hollywood Community Plan Update

SUBAREA NO.	NEW ZONE AND/OR HEIGHT DISTRICT	CONDITIONS AND LIMITATIONS
		<ol style="list-style-type: none"> 1. Residential density is limited to 1 dwelling unit per 800 square feet of lot area except as permitted through the Hollywood CPIO District regulations. 2. New development projects shall comply with the Hollywood CPIO District regulations. <p>“D” DEVELOPMENT LIMITATIONS</p> <ol style="list-style-type: none"> 1. The total floor area of all buildings or structures on a lot shall not exceed a Floor Area Ratio of 1.5:1 FAR except as permitted through the Hollywood CPIO District regulations. 2. New development projects shall comply with the Hollywood CPIO District regulations.
42:4	[T][Q]C2-1D	<p>[Q] QUALIFIED PERMANENT CONDITIONS OF APPROVAL</p> <p>RETAIN [Q] QUALIFIED PERMANENT CONDITIONS OF APPROVAL FROM ORDINANCES 164690 AND 162792</p> <ol style="list-style-type: none"> 1. The total floor area of all buildings or structures on the lot shall not exceed a Floor Area Ratio (FAR) of 0.5:1. 2. Development on the subject property shall be limited to those uses permitted by right in the C1 zone. 3. No building or structure located on the subject property shall exceed 25 feet in height. 4. Multiple residential uses shall be prohibited.

Ordinance No. _____
Table for Section 3 — “Q” Conditions and “D” Limitations
Hollywood Community Plan Update

SUBAREA NO.	NEW ZONE AND/OR HEIGHT DISTRICT	CONDITIONS AND LIMITATIONS
		5. Restrictions related to operating hours, off-street parking, signs, landscaping.
43	[Q]C1-1XL	<p>[Q] QUALIFIED PERMANENT CONDITIONS OF APPROVAL</p> <ol style="list-style-type: none"> 1. Density. Residential density shall be limited to 1 dwelling unit per 800 square feet of lot area. 2. Transitional Height. Any portion of a building or structure within 49 feet of a property line abutting a residential zone shall be restricted to a maximum height of 25 feet for that portion of the building. 3. Definitions. For purposes of this [Q] Qualified Condition, the following words and phrases are defined: <ol style="list-style-type: none"> a) Pedestrian Amenities. Pedestrian amenities include outdoor sidewalk cafes, public plazas, retail courtyards, water features, kiosks, paseos, arcades, patios, covered walkways, or spaces for outdoor dining or seating that are located at the ground level, and that are accessible to and available for use by the public. b) Project. The demolition, grading, construction, addition to or alteration (structural or nonstructural) of any building or structure, a new use of land, or subdivision of land on a lot located in whole or in part within the CPIO, which requires the issuance of a building permit. A Project shall not include a change of use or construction that consists solely of interior remodeling, interior rehabilitation or interior repair work.

Ordinance No. _____
Table for Section 3 — “Q” Conditions and “D” Limitations
Hollywood Community Plan Update

SUBAREA NO.	NEW ZONE AND/OR HEIGHT DISTRICT	CONDITIONS AND LIMITATIONS
		<p>c) Primary Lot Line is the property line of a lot that is contiguous with a public street. On lots fronting more than one public street, the Director of Planning shall determine the Primary Lot Line based upon neighborhood characteristics, including the designation of the abutting street and the dimensions of the subject lot.</p> <p>d) Primary Frontage shall be the exterior building walls facing the Primary Lot Line. For the purposes of this provision, all exterior walls that intersect a plane parallel to a lot line at 45 degrees or less shall be considered to be facing the Primary Frontage. When the Primary Lot Line is not straight, a line connecting the points where the secondary or side lot lines and the primary lot line intersect shall be used.</p> <p>4. Building Location.</p> <p>a) Each Project shall have a ground floor: the lowest story within the building that is accessible to the street, the floor level of which is within three feet above or below curb level, which has frontage on a Primary Lot Line, and which is at least 25 feet in depth or the total depth of the building, whichever is less.</p> <p>b) Structures shall be designed and sited so that the Primary Frontage occupies 100 percent of the length of a Primary Lot Line abutting a public street, exclusive of required driveways and of walkways as outlined in this section. One walkway, not to exceed 10' in width each, shall be permitted for every 200 linear feet of frontage.</p>

Ordinance No. _____
Table for Section 3 — “Q” Conditions and “D” Limitations
Hollywood Community Plan Update

SUBAREA NO.	NEW ZONE AND/OR HEIGHT DISTRICT	CONDITIONS AND LIMITATIONS
		<p>c) The ground floor of any exterior building wall (façade), up to a height of not less than 12 feet, measured from adjacent sidewalk grade, must be located within 5 feet of the primary lot line for the entire length of the Primary Frontage. However, buildings may be set back from the primary lot line more than the maximum 5 feet when the setback area is used for Pedestrian Amenities, as defined in this condition.</p> <p>d) For corner or other lots with multiple street frontages, the above Building Location regulations shall only apply to a single street frontage of a Project that is designated the Primary Frontage, unless otherwise indicated.</p> <p>5. Transparency.</p> <p>a) A minimum of 50% of that portion of the exterior wall of the Primary Frontage building wall located between 2 feet and 8 feet above sidewalk grade shall be transparent. Glass as part of the external façade of buildings shall be no more reflective than necessary to comply with Green Code or other state or local UV requirements.</p> <p>b) The above Transparency regulations shall not apply to portions of projects with ground floor residential dwelling units.</p> <p>c) For corner or other lots with multiple street frontages, the above Transparency regulations shall only apply to a single street frontage of a Project that is designated the Primary Frontage, unless otherwise indicated.</p> <p>6. Pedestrian Access.</p>

Ordinance No. _____
Table for Section 3 — “Q” Conditions and “D” Limitations
Hollywood Community Plan Update

SUBAREA NO.	NEW ZONE AND/OR HEIGHT DISTRICT	CONDITIONS AND LIMITATIONS
		<p>a) A primary building entrance to each ground floor use shall be located within the Primary Frontage or pedestrian amenity space and shall provide direct access from the sidewalk without crossing a parking lot or driveway. Entrances shall be no more than 3 feet above or below the adjacent sidewalk grade.</p> <p>b) Required street-oriented entrance(s) along the Primary Frontage shall remain open during normal business hours.</p> <p>7. Parking. No surface or above-grade parking shall be allowed between the building and any street. Surface parking shall be located at the rear of buildings on the site. Parking can also be enclosed within a structure, or entirely below grade. Below grade parking structures can occupy the entire footprint of a lot.</p> <p>8. Driveways and Vehicular Access. Vehicular access to off-street parking and loading areas shall be provided from any frontages other than the Primary Frontage, unless determined infeasible by the Director of Planning, in consultation with the Department of Transportation. Each driveway shall not exceed 30 feet in width. Multiple driveways located along the Primary Frontage, as limited above, shall be a minimum of 200 feet apart from others as part of the same project.</p>
43:1	[Q]C2-1	<p>[Q] QUALIFIED PERMANENT CONDITIONS OF APPROVAL</p> <p>1. Density. Residential density shall be limited to 1 dwelling unit per 800 square feet of lot area.</p>

Ordinance No. _____
Table for Section 3 — “Q” Conditions and “D” Limitations
Hollywood Community Plan Update

SUBAREA NO.	NEW ZONE AND/OR HEIGHT DISTRICT	CONDITIONS AND LIMITATIONS
		<p>2. Transitional Height. Any portion of a building or structure within 49 feet of a property line abutting a residential zone shall be restricted to a maximum height of 25 feet for that portion of the building. Any portion of a building or structure within 50 feet to 99 feet of a property line abutting a residential zone shall be restricted to a maximum height of 33 feet for that portion of the building. Any portion of a building or structure within 100 feet to 199 feet of a property line abutting a residential zone shall be restricted to a maximum height of 61 feet for that portion of the building.</p> <p>3. Definitions. For purposes of this [Q] Qualified Condition, the following words and phrases are defined:</p> <p>a) Pedestrian Amenities. Pedestrian amenities include outdoor sidewalk cafes, public plazas, retail courtyards, water features, kiosks, paseos, arcades, patios, covered walkways, or spaces for outdoor dining or seating that are located at the ground level, and that are accessible to and available for use by the public.</p> <p>b) Project. The demolition, grading, construction, addition to or alteration (structural or nonstructural) of any building or structure, a new use of land, or subdivision of land on a lot located in whole or in part within the CPIO, which requires the issuance of a building permit. A Project shall not include a change of use or construction that consists solely of interior remodeling, interior rehabilitation or interior repair work.</p>

Ordinance No. _____
Table for Section 3 — “Q” Conditions and “D” Limitations
Hollywood Community Plan Update

SUBAREA NO.	NEW ZONE AND/OR HEIGHT DISTRICT	CONDITIONS AND LIMITATIONS
		<p>c) Primary Lot Line is the property line of a lot that is contiguous with a public street. On lots fronting more than one public street, the Director of Planning shall determine the Primary Lot Line based upon neighborhood characteristics, including the designation of the abutting street and the dimensions of the subject lot.</p> <p>d) Primary Frontage shall be the exterior building walls facing the Primary Lot Line. For the purposes of this provision, all exterior walls that intersect a plane parallel to a lot line at 45 degrees or less shall be considered to be facing the Primary Frontage. When the Primary Lot Line is not straight, a line connecting the points where the secondary or side lot lines and the primary lot line intersect shall be used.</p> <p>4. Building Location.</p> <p>a) Each Project shall have a ground floor: the lowest story within the building that is accessible to the street, the floor level of which is within three feet above or below curb level, which has frontage on a Primary Lot Line, and which is at least 25 feet in depth or the total depth of the building, whichever is less.</p> <p>b) Structures shall be designed and sited so that the Primary Frontage occupies 100 percent of the length of a Primary Lot Line abutting a public street, exclusive of required driveways and of walkways as outlined in this section. One walkway, not to exceed 10' in width each, shall be permitted for every 200 linear feet of frontage.</p>

Ordinance No. _____
Table for Section 3 — “Q” Conditions and “D” Limitations
Hollywood Community Plan Update

SUBAREA NO.	NEW ZONE AND/OR HEIGHT DISTRICT	CONDITIONS AND LIMITATIONS
		<p>c) The ground floor of any exterior building wall (façade), up to a height of not less than 12 feet, measured from adjacent sidewalk grade, must be located within 5 feet of the primary lot line for the entire length of the Primary Frontage. However, buildings may be set back from the primary lot line more than the maximum 5 feet when the setback area is used for Pedestrian Amenities, as defined in this condition.</p> <p>d) For corner or other lots with multiple street frontages, the above Building Location regulations shall only apply to a single street frontage of a Project that is designated the Primary Frontage, unless otherwise indicated.</p> <p>5. Transparency.</p> <p>a) A minimum of 50% of that portion of the exterior wall of the Primary Frontage building wall located between 2 feet and 8 feet above sidewalk grade shall be transparent. Glass as part of the external façade of buildings shall be no more reflective than necessary to comply with Green Code or other state or local UV requirements.</p> <p>b) The above Transparency regulations shall not apply to portions of projects with ground floor residential dwelling units.</p> <p>c) For corner or other lots with multiple street frontages, the above Transparency regulations shall only apply to a single street frontage of a Project that is designated the Primary Frontage, unless otherwise indicated.</p> <p>6. Pedestrian Access.</p>

Ordinance No. _____
Table for Section 3 — “Q” Conditions and “D” Limitations
Hollywood Community Plan Update

SUBAREA NO.	NEW ZONE AND/OR HEIGHT DISTRICT	CONDITIONS AND LIMITATIONS
		<p>a) A primary building entrance to each ground floor use shall be located within the Primary Frontage or pedestrian amenity space and shall provide direct access from the sidewalk without crossing a parking lot or driveway. Entrances shall be no more than 3 feet above or below the adjacent sidewalk grade.</p> <p>b) Required street-oriented entrance(s) along the Primary Frontage shall remain open during normal business hours.</p> <p>7. Parking. No surface or above-grade parking shall be allowed between the building and any street. Surface parking shall be located at the rear of buildings on the site. Parking can also be enclosed within a structure, or entirely below grade. Below grade parking structures can occupy the entire footprint of a lot.</p> <p>8. Driveways and Vehicular Access. Vehicular access to off-street parking and loading areas shall be provided from any frontages other than the Primary Frontage, unless determined infeasible by the Director of Planning, in consultation with the Department of Transportation. Each driveway shall not exceed 30 feet in width. Multiple driveways located along the Primary Frontage, as limited above, shall be a minimum of 200 feet apart from others as part of the same project.</p>
44	[Q]C2-2D-CPIO	<p>[Q] QUALIFIED PERMANENT CONDITIONS OF APPROVAL</p> <p>1. Residential density is limited to 1 dwelling unit per 800 square feet of lot area except</p>

Ordinance No. _____
Table for Section 3 — “Q” Conditions and “D” Limitations
Hollywood Community Plan Update

SUBAREA NO.	NEW ZONE AND/OR HEIGHT DISTRICT	CONDITIONS AND LIMITATIONS
		<p>as permitted through the Hollywood CPIO District regulations.</p> <p>2. New development projects shall comply with the Hollywood CPIO District regulations.</p> <p>“D” DEVELOPMENT LIMITATIONS</p> <p>1. The total floor area of all buildings or structures on a lot shall not exceed a Floor Area Ratio of 1.5:1 FAR except as permitted through the Hollywood CPIO District regulations.</p> <p>2. New development projects shall comply with the Hollywood CPIO District regulations.</p>
46	[Q]C4-2D	<p>[Q] QUALIFIED PERMANENT CONDITIONS OF APPROVAL</p> <p>1. All developments shall comply with the provisions of the Vermont-Western Station Neighborhood Area Specific Plan (Ordinance No. 173,749 and any subsequent amendments).</p> <p>“D” DEVELOPMENT LIMITATIONS</p> <p>1. Maximum Floor Area Ratio (FAR) shall be determined by the Vermont-Western Station Neighborhood Area Specific Plan.</p>
47:1	[Q]C2-2D	<p>[Q] QUALIFIED PERMANENT CONDITIONS OF APPROVAL</p> <p>1. All developments shall comply with the provisions of the Vermont-Western Station Neighborhood Area Specific Plan (Ordinance No. 173,749 and any subsequent amendments).</p>

Ordinance No. _____
Table for Section 3 — “Q” Conditions and “D” Limitations
Hollywood Community Plan Update

SUBAREA NO.	NEW ZONE AND/OR HEIGHT DISTRICT	CONDITIONS AND LIMITATIONS
		<p>“D” DEVELOPMENT LIMITATIONS</p> <p>1. Maximum Floor Area Ratio (FAR) shall be determined by the Vermont-Western Station Neighborhood Area Specific Plan.</p>
48	[Q]C4-2D	<p>[Q] QUALIFIED PERMANENT CONDITIONS OF APPROVAL</p> <p>1. All developments shall comply with the provisions of the Vermont-Western Station Neighborhood Area Specific Plan (Ordinance No. 173,749 and any subsequent amendments).</p> <p>“D” DEVELOPMENT LIMITATIONS</p> <p>1. Maximum Floor Area Ratio (FAR) shall be determined by the Vermont-Western Station Neighborhood Area Specific Plan.</p>
49	[Q]C1-2D	<p>[Q] QUALIFIED PERMANENT CONDITIONS OF APPROVAL</p> <p>1. All developments shall comply with the provisions of the Vermont-Western Station Neighborhood Area Specific Plan (Ordinance No. 173,749 and any subsequent amendments).</p> <p>“D” DEVELOPMENT LIMITATIONS</p> <p>1. Maximum Floor Area Ratio (FAR) shall be determined by the Vermont-Western Station Neighborhood Area Specific Plan.</p>
92	C2-2D-CPIO	<p>“D” DEVELOPMENT LIMITATIONS</p> <p>1. The total floor area of all buildings or structures on a lot shall not exceed a Floor Area Ratio of 2:1 FAR except as permitted</p>

Ordinance No. _____
Table for Section 3 — “Q” Conditions and “D” Limitations
Hollywood Community Plan Update

SUBAREA NO.	NEW ZONE AND/OR HEIGHT DISTRICT	CONDITIONS AND LIMITATIONS
		<p>through the Hollywood CPIO District regulations.</p> <p>2. New development projects shall comply with the Hollywood CPIO District regulations.</p>
93	[Q]C2-2D-CPIO	<p>[Q] QUALIFIED PERMANENT CONDITIONS OF APPROVAL</p> <p>1. New development projects shall comply with the Hollywood CPIO District regulations.</p> <p>“D” DEVELOPMENT LIMITATIONS</p> <p>1. The total floor area of all buildings or structures on a lot shall not exceed a Floor Area Ratio of 1.5:1 FAR except as permitted through the Hollywood CPIO District regulations.</p> <p>2. New development projects shall comply with the Hollywood CPIO District regulations.</p>
94	C1-1D	<p>“D” DEVELOPMENT LIMITATIONS</p> <p>1. The total floor area of all buildings or structures on a lot shall not exceed a Floor Area Ratio (FAR) of 0.5:1.</p>
100	[Q]R3-1XL	<p>[Q] QUALIFIED PERMANENT CONDITIONS OF APPROVAL</p> <p>1. Residential density shall be limited to a maximum of one dwelling unit for each 1,200 square feet of lot area.</p>
1000	(Q)RAS4-2D-CPIO (T)(Q)C2-2D-CPIO	<p>1. New development projects shall comply with the Hollywood CPIO District regulations.</p>

Ordinance No. _____
Table for Section 3 — “Q” Conditions and “D” Limitations
Hollywood Community Plan Update

SUBAREA NO.	NEW ZONE AND/OR HEIGHT DISTRICT	CONDITIONS AND LIMITATIONS
	(Q)C2-2-SN-CPIO C2-2D-SN-CPIO C2-2D-CPIO CR-2D-CPIO PB-2D-CPIO R4-2D-CPIO	
1001	(Q)C2-2D-SN-CPIO (T)(Q)C2-2D-CPIO (T)(Q)C2-2D-SN-CPIO (T)(Q)C2-2-SN-CPIO [Q]C2-2-SN-CPIO [T][Q]C2-2D-CPIO [T][Q]C2-2D-SN-CPIO C2-2D-CPIO C2-2D-SN-CPIO R4-2D-CPIO	1. New development projects shall comply with the Hollywood CPIO District regulations.
1002	(T)(Q)C2-2D-CPIO (T)(Q)C2-2D-SN-CPIO (T)[Q]C2-2D-CPIO [Q]C2-1-CPIO C2-2D-CPIO C2-2D-SN-CPIO R4-2D-CPIO RD1.5-1XL-CPIO	1. New development projects shall comply with the Hollywood CPIO District regulations.
1003	(T)(Q)C2-2D-SN-CPIO	1. New development projects shall comply with the Hollywood CPIO District regulations.

Ordinance No. _____
Table for Section 3 — “Q” Conditions and “D” Limitations
Hollywood Community Plan Update

SUBAREA NO.	NEW ZONE AND/OR HEIGHT DISTRICT	CONDITIONS AND LIMITATIONS
	[Q]C2-2D-SN-CPIO C2-2D-SN-CPIO	
1004	(T)(Q)R3-2D-CPIO [Q]R3-1XL-CPIO R3-1-CPIO R3-1XL-CPIO RD1.5-1XL-CPIO	1. New development projects shall comply with the Hollywood CPIO District regulations.

Subarea	Existing General Plan Land Use Designation	Proposed General Plan Land Use Designation	Existing Zone	Existing FAR	Existing Height Limit	Proposed Zone	Proposed FAR	Proposed Height Limit	CPIO Subarea Type	CPIO Subarea Letter	Reason for Proposed Change
1:4	Limited Commercial	Public Facilities	PF-1XL, RE15-1-H	N/A, 0.15 to 0.35	30, 36	PF-1XL	N/A	30	Not in CPIO	Not in CPIO	Reflect existing use.
1:5	Minimum Residential	Open Space	RE40-1-H	0.15 to 0.35	30, 36	OS-1XL	N/A	30	Not in CPIO	Not in CPIO	Reflect existing use.
2	Highway Oriented Commercial	General Commercial	[Q]C2-1D-SN	0.5	N/A	[Q]C2-1-SN	1.5	N/A	Not in CPIO	Not in CPIO	Promote housing development and jobs creation, maintain neighborhood compatibility, pedestrian-oriented design, and protect historic resources.
2:1	Highway Oriented Commercial	General Commercial	[Q]C2-1D-SN	0.5	N/A	[Q]C2-1-SN	1.5	N/A	Not in CPIO	Not in CPIO	Promote housing development and jobs creation, maintain neighborhood compatibility, pedestrian-oriented design, and protect historic resources.
2:1A	Regional Center Commercial, High Residential	Regional Center Commercial	C4-2D-SN	2	N/A	C2-2D-SN-CPIO	2; See CPIO for more info.	75; See CPIO for more info.	Regional Center	RC2	Encourage transit-oriented development with a mix of uses for economic growth, tourism, and jobs-housing balance in the Regional Center. Protect identified historic resources.
2:1B	Regional Center Commercial	Regional Center Commercial	C4-2D-SN	2	N/A	C2-2D-SN-CPIO	2; See CPIO for more info.	150; See CPIO for more info.	Regional Center	RC2	Encourage transit-oriented development with a mix of uses for economic growth, tourism, and jobs-housing balance in the Regional Center. Protect identified historic resources.
2:2	Low Medium II Residential	Low Medium I Residential	RD1.5-1XL	3	30	RD3-1XL	3	30	Not in CPIO	Not in CPIO	Maintain existing neighborhood scale.
3:1	Medium Residential	Neighborhood Commercial	R3-1	3	45	[Q]C4-2D-CPIO	1.5; See CPIO for more info.	Not Specified; See CPIO for more info.	Corridors	Corridor 1	Promote housing development and jobs creation, maintain neighborhood compatibility, pedestrian-oriented design, and protect historic resources.
3:1A	High Medium Residential, Regional Center Commercial	High Medium Residential	[Q]R4-1VL, C4-2D-SN	3	45	[Q]R4-1VL-CPIO	3; See CPIO for more info.	45; See CPIO for more info.	Multi-family Residential	MF2	Maintain existing neighborhood scale
3:1B	High Medium Residential	High Medium Residential	[Q]R5-1VL	3	45	[Q]R5-1VL-CPIO	3; See CPIO for more info.	45; See CPIO for more info.	Multi-family Residential	MF2	Promote housing development, maintain neighborhood compatibility, and protect historic resources.
3:1C	High Medium Residential, Regional Center Commercial	High Medium Residential	[Q]R4-1VL, C4-2D-SN	3	45, N/A	[Q]R4-1VL-CPIO	3; See CPIO for more info.	45; See CPIO for more info.	Multi-family Residential	MF2	Update for consistency.
3:1D	High Medium Residential	High Medium Residential	[Q]R4-1VL	3	45	[Q]R4-1XL	3	30	Not in CPIO	Not in CPIO	Maintain existing neighborhood scale.
3:2	Regional Center Commercial	Regional Center Commercial	C4-2D-SN	3	N/A	C2-2D-SN-CPIO	3; See CPIO for more info.	60; See CPIO for more info.	Regional Center	RC1A	Establish new regulations to foster compatible new development. Protect identified historic resources.

*Properties developed pursuant to previously granted entitlements shall be subject to the regulations of the entitlement. If not developed pursuant to that entitlement, the property shall comply with the applicable regulations.

Subarea	Existing General Plan Land Use Designation	Proposed General Plan Land Use Designation	Existing Zone	Existing FAR	Existing Height Limit	Proposed Zone	Proposed FAR	Proposed Height Limit	CPIO Subarea Type	CPIO Subarea Letter	Reason for Proposed Change
3:2A	High Residential, Regional Center Commercial	Open Space	[Q]R4-2, C4-2D-SN	6,3	60,N/A	OS-1VL	N/A	45	Not in CPIO	Not in CPIO	Reflect existing use.
3:2B	High Residential	High Medium Residential	[Q]R4-2	6	60	[Q]R4-2-CPIO	4.5; See CPIO for more info.	60; See CPIO for more info.	Multi-family Residential	MF1	Maintain existing neighborhood scale
3:2C	Regional Center Commercial	Regional Center Commercial	C4-2D-SN	3	N/A	C2-2D-SN-CPIO	3;See CPIO for more info.	60; See CPIO for more info.	Regional Center	RC1A	Establish new regulations to foster compatible new development. Protect identified historic resources.
3:2F	Low Medium I Residential	High Medium Residential	[Q]R4-1VL	3,0.5	45,33	[Q]R4-1VL	3	45	Not in CPIO	Not in CPIO	Maintain existing neighborhood scale.
3:2G	High Residential	High Medium Residential	[Q]R4-2-SN	6	60	[Q]R4-2-SN-CPIO	4.5; See CPIO for more info.	60; See CPIO for more info.	Multi-family Residential	MF1	Maintain existing neighborhood scale
3:3	High Residential	High Residential	[Q]R5-2	6	N/A	[Q]R5-2D-CPIO	4.5; See CPIO for more info.	60; See CPIO for more info.	Multi-family Residential	MF1	Maintain existing neighborhood scale.
3:4	Regional Center Commercial	Regional Center Commercial	C4-2D-SN	2	N/A	C2-2D-SN-CPIO	2; See CPIO for more info.	75; See CPIO for more info.	Regional Center	RC2	Establish new regulations to foster compatible new development. Protect identified historic resources.
4:1	Regional Center Commercial	Open Space	C4-2D	2	N/A	OS-1	N/A	N/A	Not in CPIO	Not in CPIO	Reflect existing use.
4:1A	Regional Center Commercial	Regional Center Commercial	C4-2D-SN	3	N/A	C2-2D-SN-CPIO	3; See CPIO for more info.	Not Specified; See CPIO for more info.	Regional Center	RC1A	Establish new regulations to foster compatible new development. Protect identified historic resources.
4:1B	Regional Center Commercial	Regional Center Commercial	(T)(Q)C4-2D, C4-2D, (T)(Q)C2-2D	3,2	See Ordinance 184066,N/A	C2-2D-CPIO	3; See CPIO for more info.	Not Specified; See CPIO for more info.	Regional Center	RC1A	Establish new regulations to foster compatible new development. Protect identified historic resources.
4:1C	Regional Center Commercial	Regional Center Commercial	C4-2D-SN	2	N/A	C2-2D-SN-CPIO	3; See CPIO for more info.	Not Specified; See CPIO for more info.	Regional Center	RC1A	Establish new regulations to foster compatible new development. Protect identified historic resources.
4:1D	Regional Center Commercial	Regional Center Commercial	C4-2D	3	N/A	C2-2D-CPIO	3; See CPIO for more info.	Not Specified; See CPIO for more info.	Regional Center	RC1A	Establish new regulations to foster compatible new development. Protect identified historic resources.
4:1F	Regional Center Commercial	Regional Center Commercial	C4-2, C4-2D	6,2	N/A	C2-2D-CPIO	3; See CPIO for more info.	Not Specified; See CPIO for more info.	Regional Center	RC1A	Establish new regulations to foster compatible new development. Protect identified historic resources.
4:1G	Regional Center Commercial	Regional Center Commercial	C4-2D-SN, C4-2-SN	2,6	N/A	C2-2D-SN-CPIO	3; See CPIO for more info.	Not Specified; See CPIO for more info.	Regional Center	RC1A	Establish new regulations to foster compatible new development. Protect identified historic resources.
4:1H	Regional Center Commercial	Regional Center Commercial	P-1	N/A	N/A	C2-2D-CPIO	3; See CPIO for more info.	Not Specified; See CPIO for more info.	Regional Center	RC1A	Establish new regulations to foster compatible new development.

Subarea	Existing General Plan Land Use Designation	Proposed General Plan Land Use Designation	Existing Zone	Existing FAR	Existing Height Limit	Proposed Zone	Proposed FAR	Proposed Height Limit	CPIO Subarea Type	CPIO Subarea Letter	Reason for Proposed Change
4:2	Regional Center Commercial	Regional Center Commercial	C4-2D	3	N/A	C2-2D-CPIO	3; See CPIO for more info.	Not Specified; See CPIO for more info.	Regional Center	RC1A	Establish new regulations to foster compatible new development. Protect identified historic resources.
4:2C	Regional Center Commercial	Regional Center Commercial	C4-2D	2	N/A	[Q]C2-2D-CPIO	4; See CPIO for more info.	75; See CPIO for more info.	Regional Center	RC1B	Encourage transit-oriented development with a mix of uses for economic growth, tourism, and jobs-housing balance in the Regional Center. Protect identified historic resources.
4:3	Regional Center Commercial	Regional Center Commercial	C4-2D-SN, (T)(Q)C2-2-SN	3,6	N/A, See Ordinance 182636	[Q]C2-2D-SN-CPIO	4; See CPIO for more info.	Not Specified; See CPIO for more info.	Regional Center	RC1B	Encourage transit-oriented development with a mix of uses for economic growth, tourism, and jobs-housing balance in the Regional Center. Protect identified historic resources.
4:3A	Regional Center Commercial	Regional Center Commercial	C4-2D	3	N/A	[Q]C2-2D-CPIO	4; See CPIO for more info.	Not Specified; See CPIO for more info.	Regional Center	RC1B	Encourage transit-oriented development with a mix of uses for economic growth, tourism, and jobs-housing balance in the Regional Center. Protect identified historic resources.
4:4	Regional Center Commercial	Regional Center Commercial	C4-2D	2	N/A	[Q]C2-2D-CPIO	4; See CPIO for more info.	Not Specified; See CPIO for more info.	Regional Center	RC1B	Encourage transit-oriented development with a mix of uses for economic growth, tourism, and jobs-housing balance in the Regional Center. Protect identified historic resources.
4:4A	Medium Residential, Regional Center Commercial	Regional Center Commercial	C4-2D-SN, [T][Q]C4-2D-SN	2	N/A	[Q]C2-2D-SN-CPIO	4; See CPIO for more info.	Not Specified; See CPIO for more info.	Regional Center	RC1B	Encourage transit-oriented development with a mix of uses for economic growth, tourism, and jobs-housing balance in the Regional Center. Protect identified historic resources.
4:5	Regional Center Commercial	Regional Center Commercial	C4-2D-SN	2, 3	N/A	[Q]C2-2D-SN-CPIO	4; See CPIO for more info.	75; See CPIO for more info.	Regional Center	RC1B	Encourage transit-oriented development with a mix of uses for economic growth, tourism, and jobs-housing balance in the Regional Center. Protect identified historic resources.
4:5A	Regional Center Commercial	Regional Center Commercial	C4-2D, (T)(Q)C4-2D	3	N/A	[Q]C2-2D-CPIO	4; See CPIO for more info.	Not Specified; See CPIO for more info.	Regional Center	RC1B	Encourage transit-oriented development with a mix of uses for economic growth, tourism, and jobs-housing balance in the Regional Center. Protect identified historic resources.
4:5B	Regional Center Commercial, Commercial Manufacturing	Regional Center Commercial	(T)(Q)C4-2D-SN, C4-2D-SN, [T][Q]C4-2D-SN	3,1.5,6, See Ordinance 185112	N/A,45,231,350	[Q]C2-2D-SN-CPIO	4; See CPIO for more info.	Not Specified; See CPIO for more info.	Regional Center	RC1B	Encourage transit-oriented development with a mix of uses for economic growth, tourism, and jobs-housing balance in the Regional Center. Protect identified historic resources.

*Properties developed pursuant to previously granted entitlements shall be subject to the regulations of the entitlement. If not developed pursuant to that entitlement, the property shall comply with the applicable regulations.

Subarea	Existing General Plan Land Use Designation	Proposed General Plan Land Use Designation	Existing Zone	Existing FAR	Existing Height Limit	Proposed Zone	Proposed FAR	Proposed Height Limit	CPIO Subarea Type	CPIO Subarea Letter	Reason for Proposed Change
4:5C	Regional Center Commercial	Regional Center Commercial	C4-2D-SN, (T)(Q)C4-2D-SN	2	N/A	[Q]C2-2D-SN-CPIO	4; See CPIO for more info.	Not Specified; See CPIO for more info.	Regional Center	RC1B	Encourage transit-oriented development with a mix of uses for economic growth, tourism, and jobs-housing balance in the Regional Center. Protect identified historic resources.
4:5D	Regional Center Commercial	Regional Center Commercial	(T)(Q)C4-2D-SN, C4-2D-SN	2.4,2	90,N/A	[Q]C2-2D-SN-CPIO	4; See CPIO for more info.	Not Specified; See CPIO for more info.	Regional Center	RC1B	Encourage transit-oriented development with a mix of uses for economic growth, tourism, and jobs-housing balance in the Regional Center. Protect identified historic resources.
4:5J	Regional Center Commercial	Regional Center Commercial	C4-2D-SN	3	N/A	[Q]C2-2D-SN-CPIO	4; See CPIO for more info.	Not Specified; See CPIO for more info.	Regional Center	RC1B	Encourage transit-oriented development with a mix of uses for economic growth, tourism, and jobs-housing balance in the Regional Center. Protect identified historic resources.
4:5L	Regional Center Commercial	Regional Center Commercial	C4-2D, C2-1XL	2, 1.5	N/A	[Q]C2-2D-CPIO	4; See CPIO for more info.	Not Specified; See CPIO for more info.	Regional Center	RC1B	Encourage transit-oriented development with a mix of uses for economic growth, tourism, and jobs-housing balance in the Regional Center. Protect identified historic resources.
4:6	Regional Center Commercial	Regional Center Commercial	C4-2D-SN	2; 3.22	N/A	C2-2D-SN-CPIO	2; See CPIO for more info.	Not Specified; See CPIO for more info.	Regional Center	RC2	Encourage transit-oriented development with a mix of uses for economic growth, tourism, and jobs-housing balance in the Regional Center. Protect identified historic resources.
4:6B	Regional Center Commercial	Regional Center Commercial	C4-2D	2	N/A	C2-2D-CPIO	2; See CPIO for more info.	Not Specified; See CPIO for more info.	Regional Center	RC2	Encourage transit-oriented development with a mix of uses for economic growth, tourism, and jobs-housing balance in the Regional Center. Protect identified historic resources.
4:7	Regional Center Commercial	High Medium Residential	R4-2D	2	N/A	R4-1D-CPIO	2; See CPIO for more info.	Not Specified; See CPIO for more info.	Character Residential	CR	Maintain existing neighborhood scale.
5	Highway Oriented Commercial	Regional Center Commercial	C2-1-SN, C4-1-SN, R4-2	1.5,6	N/A	[Q]C2-2D-SN-CPIO	1.5; See CPIO for more info.	Not Specified; See CPIO for more info.	Regional Center	RC2	Extend the Regional Center land use designation to incentivize development of underutilized parcels. Add pedestrian-oriented design standards. Protect identified historic resources.
5:1	High Medium Residential	High Medium Residential	[Q]R4-1VL	3	45	[Q]R4-1VL-CPIO	3; See CPIO for more info.	45; See CPIO for more info.	Multi-family Residential	MF2	Promote housing development, maintain neighborhood compatibility, and protect historic resources.

*Properties developed pursuant to previously granted entitlements shall be subject to the regulations of the entitlement. If not developed pursuant to that entitlement, the property shall comply with the applicable regulations.

Subarea	Existing General Plan Land Use Designation	Proposed General Plan Land Use Designation	Existing Zone	Existing FAR	Existing Height Limit	Proposed Zone	Proposed FAR	Proposed Height Limit	CPIO Subarea Type	CPIO Subarea Letter	Reason for Proposed Change
5:1A	Highway Oriented Commercial, High Medium Residential	High Medium Residential	[Q]R4-1VL	3	45	[Q]R4-1VL-CPIO	3; See CPIO for more info.	45; See CPIO for more info.	Character Residential	CR	Promote housing development, maintain neighborhood compatibility, pedestrian-oriented design, and protect historic resources.
5:1B	High Medium Residential	Open Space	[Q]R4-1VL	3	45	OS-1VL	N/A	45	Not in CPIO	Not in CPIO	Reflect existing use.
5:2	Highway Oriented Commercial	Regional Center Commercial	R4-2	6	N/A	R4-2	6	N/A	Not in CPIO	Not in CPIO	Extend the Regional Center land use designation to incentivize development of underutilized parcels. Add pedestrian-oriented design standards. Protect identified historic resources.
5:3	High Residential, Highway Oriented Commercial	Regional Center Commercial	C4-1-SN	1.5	N/A	[Q]C2-2D-SN-CPIO	1.5; See CPIO for more info.	Not Specified; See CPIO for more info.	Regional Center	RC2	Extend the Regional Center land use designation to incentivize development of underutilized parcels. Add pedestrian-oriented design standards. Protect identified historic resources.
5:3B	Highway Oriented Commercial	Regional Center Commercial	R4-2	6	N/A	[Q]C2-2D-CPIO	1.5; See CPIO for more info.	Not Specified; See CPIO for more info.	Regional Center	RC2	Extend the Regional Center land use designation to incentivize development of underutilized parcels. Add pedestrian-oriented design standards. Protect identified historic resources.
6	High Medium Residential, Highway Oriented Commercial	Low Medium II Residential	[Q]R4-1VL	3	45	RD2-1XL-CPIO	3; See CPIO for more info.	30; See CPIO for more info.	Character Residential	CR	Maintain existing neighborhood scale. Protect identified historic resources.
6:1	Highway Oriented Commercial	Regional Center Commercial	(Q)C4-2D-SN, C4-1-SN	See Ordinance 184482, 1.5	230, N/A	[Q]C2-2D-SN-CPIO	4; See CPIO for more info.	Not Specified; See CPIO for more info.	Regional Center	RC1B	Extend the Regional Center land use designation to incentivize development of underutilized parcels. Add pedestrian-oriented design standards. Protect identified historic resources.
6:1A	High Medium Residential, Highway Oriented Commercial	High Medium Residential	[Q]R4-1VL	3	45	RD2-1VL-CPIO	3; See CPIO for more info.	45; See CPIO for more info.	Character Residential	CR	Maintain existing neighborhood scale. Protect identified historic resources.
6:1B	Highway Oriented Commercial	General Commercial	C4-1	1.5	N/A	C4-1XL-CPIO	1.5; See CPIO for more info.	30; See CPIO for more info.	Corridors	Corridor 2	Maintain existing neighborhood scale. Protect identified historic resources.
6:1C	Highway Oriented Commercial	General Commercial	C4-1-SN	1.5	N/A	C4-1XL-SN-CPIO	1.5; See CPIO for more info.	30; See CPIO for more info.	Corridors	Corridor 2	Maintain existing neighborhood scale. Protect identified historic resources.
6:2	High Medium Residential, Highway Oriented Commercial	Regional Center Commercial	C2-1-SN, (T)(Q)C2-2D-SN, (Q)C2-2D-SN	1.5, See Ordinances 178192 and 178193	N/A	[Q]C2-2D-SN-CPIO	4; See CPIO for more info.	Not Specified; See CPIO for more info.	Regional Center	RC1B	Extend the Regional Center land use designation to incentivize development of underutilized parcels. Add pedestrian-oriented design standards. Protect identified historic resources.

*Properties developed pursuant to previously granted entitlements shall be subject to the regulations of the entitlement. If not developed pursuant to that entitlement, the property shall comply with the applicable regulations.

Subarea	Existing General Plan Land Use Designation	Proposed General Plan Land Use Designation	Existing Zone	Existing FAR	Existing Height Limit	Proposed Zone	Proposed FAR	Proposed Height Limit	CPIO Subarea Type	CPIO Subarea Letter	Reason for Proposed Change
6:4	Highway Oriented Commercial	Regional Center Commercial	(Q)C4-2D	See Ordinance 184482	230	[Q]C2-2D-CPIO	4; See CPIO for more info.	Not Specified; See CPIO for more info.	Regional Center	RC1B	Extend the Regional Center land use designation to incentivize development of underutilized parcels. Add pedestrian-oriented design standards. Protect identified historic resources.
7	High Residential, Highway Oriented Commercial	Community Commercial	C2-1	See the SNAP Specific Plan for details	See the SNAP Specific Plan for details	[Q]C2-2D	See the SNAP Specific Plan for details	See the SNAP Specific Plan for details	Not in CPIO	Not in CPIO	Update for consistency with SNAP.
8	Neighborhood Office Commercial	Neighborhood Commercial	C4-1D	See the SNAP Specific Plan for details	See the SNAP Specific Plan for details	[Q]C4-2D	See the SNAP Specific Plan for details	See the SNAP Specific Plan for details	Not in CPIO	Not in CPIO	Update for consistency with SNAP.
9	Highway Oriented Commercial	Community Commercial	C2-1	See the SNAP Specific Plan for details	See the SNAP Specific Plan for details	[Q]C2-2D	See the SNAP Specific Plan for details	See the SNAP Specific Plan for details	Not in CPIO	Not in CPIO	Update for consistency with SNAP.
9:1	High Residential	High Medium Residential	[Q]R4-2	See the SNAP Specific Plan for details	See the SNAP Specific Plan for details	[Q]R4-2	See the SNAP Specific Plan for details	See the SNAP Specific Plan for details	Not in CPIO	Not in CPIO	Update for consistency with SNAP.
9:2	High Residential	Low Medium II Residential	[Q]R4-2	See the SNAP Specific Plan for details	See the SNAP Specific Plan for details	RD1.5-1VL	See the SNAP Specific Plan for details	See the SNAP Specific Plan for details	Not in CPIO	Not in CPIO	Maintain existing neighborhood scale and protect historic resources.
9:3	High Residential	Medium Residential	R3-1XL	See the SNAP Specific Plan for details	See the SNAP Specific Plan for details	R3-1XL	See the SNAP Specific Plan for details	See the SNAP Specific Plan for details	Not in CPIO	Not in CPIO	Update for consistency with SNAP.
10	Highway Oriented Commercial	Community Commercial	C2-1, C2-1D, R3-1	See the SNAP Specific Plan for details	See the SNAP Specific Plan for details	[Q]C2-2D	See the SNAP Specific Plan for details	See the SNAP Specific Plan for details	Not in CPIO	Not in CPIO	Update for consistency with SNAP.
10:1	Highway Oriented Commercial	Community Commercial	C2-1D, RD1.5-1XL	See the SNAP Specific Plan for details	See the SNAP Specific Plan for details	[Q]C2-2D	See the SNAP Specific Plan for details	45	Not in CPIO	Not in CPIO	Establish new regulations to foster compatible new development. Protect identified historic resources.
10:1D	Highway Oriented Commercial, Low Medium II Residential	Open Space	C2-1D, RD1.5-1XL	See the SNAP Specific Plan for details	See the SNAP Specific Plan for details	OS-1XL	See the SNAP Specific Plan for details	30	Not in CPIO	Not in CPIO	Reflect existing use.
10:1E	Low Medium II Residential	Low Medium II Residential	RD1.5-1XL	See the SNAP Specific Plan for details	See the SNAP Specific Plan for details	[Q]RD1.5-1VL	See the SNAP Specific Plan for details	45	Not in CPIO	Not in CPIO	Establish new regulations to foster compatible new development. Protect identified historic resources.
11	Neighborhood Office Commercial	Neighborhood Commercial	C4-1D	See the SNAP Specific Plan for details	See the SNAP Specific Plan for details	[Q]C4-2D	See the SNAP Specific Plan for details	See the SNAP Specific Plan for details	Not in CPIO	Not in CPIO	Update for consistency with SNAP.
12	Highway Oriented Commercial	Community Commercial	(Q)C2-1, C2-1D, P-1	See the SNAP Specific Plan for details	See the SNAP Specific Plan for details	[Q]C2-2D	See the SNAP Specific Plan for details	45	Not in CPIO	Not in CPIO	Establish new regulations to foster compatible new development. Protect identified historic resources.

*Properties developed pursuant to previously granted entitlements shall be subject to the regulations of the entitlement. If not developed pursuant to that entitlement, the property shall comply with the applicable regulations.

Subarea	Existing General Plan Land Use Designation	Proposed General Plan Land Use Designation	Existing Zone	Existing FAR	Existing Height Limit	Proposed Zone	Proposed FAR	Proposed Height Limit	CPIO Subarea Type	CPIO Subarea Letter	Reason for Proposed Change
12:3	Highway Oriented Commercial	Community Commercial	C2-1, C2-1D	See the SNAP Specific Plan for details	See the SNAP Specific Plan for details	[Q]C2-2D	See the SNAP Specific Plan for details	See the SNAP Specific Plan for details	Not in CPIO	Not in CPIO	Update for consistency with SNAP.
12:3A	Highway Oriented Commercial	Community Commercial	C2-1D	See the SNAP Specific Plan for details	See the SNAP Specific Plan for details	[Q]C2-2D	See the SNAP Specific Plan for details	See the SNAP Specific Plan for details	Not in CPIO	Not in CPIO	Update for consistency with SNAP.
13	Neighborhood Office Commercial	Neighborhood Commercial	C2-1, C4-1D, P-1	See the SNAP Specific Plan for details	See the SNAP Specific Plan for details	[Q]C4-2D	See the SNAP Specific Plan for details	See the SNAP Specific Plan for details	Not in CPIO	Not in CPIO	Update for consistency with SNAP.
13:1	Neighborhood Office Commercial	Neighborhood Commercial	C4-1D	1,3	N/A,30	[Q]C4-1	1.5	See the CPC Letter of Determination for more information	Not in CPIO	Not in CPIO	Promote housing development and jobs creation, maintain neighborhood compatibility, pedestrian-oriented design, and protect historic resources.
13:1A	Limited Commercial, Low II Residential	Limited Commercial	C1-1D	0.5	N/A	C1-1XL	1.5	30	Not in CPIO	Not in CPIO	Promote housing development and jobs creation, maintain neighborhood compatibility, pedestrian-oriented design, and protect historic resources.
13:1B	Limited Commercial, Low II Residential, Low Medium I Residential	Limited Commercial	C1-1D, R1-1	0.5	N/A,33	[Q]C1-1XL	1.5	30	Not in CPIO	Not in CPIO	Promote housing development and jobs creation, maintain neighborhood compatibility, pedestrian-oriented design, and protect historic resources.
13:2	Neighborhood Office Commercial	Neighborhood Commercial	C4-1D, P-1, R2-1XL	1,N/A,3	N/A,N/A, 30	[Q]C4-1XL	1.5	30	Not in CPIO	Not in CPIO	Promote housing development and jobs creation, maintain neighborhood compatibility, pedestrian-oriented design, and protect historic resources.
13:3C	Low I Residential	Low Medium II Residential	RE9-1-RIO	0.35	33	RD1.5-1XL	3	30	Not in CPIO	Not in CPIO	Promote housing development, maintain neighborhood compatibility, and protect historic resources.
13:4A	Neighborhood Office Commercial	Public Facilities	C4-1D	N/A	N/A	PF-1	N/A	N/A	Not in CPIO	Not in CPIO	Reflect existing use.
13:5	Neighborhood Office Commercial	Neighborhood Commercial	P-1	N/A	N/A	P-1XL	N/A	30	Not in CPIO	Not in CPIO	Update for consistency.
13:5A	Low Medium II Residential	Low II Residential	C4-1VL-HPOZ	1.5	45	R1-1-HPOZ	0.45	33	Not in CPIO	Not in CPIO	Reflect existing use.
13:5B	Neighborhood Office Commercial	Low II Residential	C1-1VL-HPOZ	1.5	45	R1-1-HPOZ	0.45	33	Not in CPIO	Not in CPIO	Reflect existing use.
13:6	Neighborhood Office Commercial, Low II Residential	Neighborhood Commercial	C1-1VL, C4-1VL	1.5,N/A	45,N/A	[Q]C1-1XLD-CPIO	1; See CPIO for more info.	30; See CPIO for more info.	Corridors	Corridor 2	Maintain existing neighborhood scale.
13:6A	Neighborhood Office Commercial	Neighborhood Commercial	C4-1D-HCR	1	N/A	[Q]C4-1XLD-CPIO	1; See CPIO for more info.	30; See CPIO for more info.	Corridors	Corridor 2	Maintain existing neighborhood scale.

*Properties developed pursuant to previously granted entitlements shall be subject to the regulations of the entitlement. If not developed pursuant to that entitlement, the property shall comply with the applicable regulations.

Subarea	Existing General Plan Land Use Designation	Proposed General Plan Land Use Designation	Existing Zone	Existing FAR	Existing Height Limit	Proposed Zone	Proposed FAR	Proposed Height Limit	CPIO Subarea Type	CPIO Subarea Letter	Reason for Proposed Change
13:6B	Neighborhood Office Commercial	Neighborhood Commercial	CR-1D-HCR	1	N/A	[Q]CR-1XLD-CPIO	1; See CPIO for more info.	30; See CPIO for more info.	Corridors	Corridor 2	Maintain existing neighborhood scale.
13:6C	Neighborhood Office Commercial	Neighborhood Commercial	C4-1D	1	N/A	[Q]C4-1XLD-CPIO	1; See CPIO for more info.	30; See CPIO for more info.	Corridors	Corridor 2	Maintain existing neighborhood scale.
13:6D	Neighborhood Office Commercial, Medium Residential	Neighborhood Commercial	C4-1D, P-1	1,N/A,3	N/A,N/A,30	[Q]C4-1VL-CPIO	1.5; See CPIO for more info.	45; See CPIO for more info.	Corridors	Corridor 2	Promote housing development and jobs creation, maintain neighborhood compatibility, pedestrian-oriented design, and protect historic resources.
13:6E	Neighborhood Office Commercial	Neighborhood Commercial	[T][Q]C2-1	1.5	45	[T][Q]C2-1VL	1.5	45	Not in CPIO	Not in CPIO	Update for consistency.
13:7	Neighborhood Office Commercial	Neighborhood Commercial	C4-1D	1	N/A	[Q]C4-1XLD-CPIO	1; See CPIO for more info.	30; See CPIO for more info.	Corridors	Corridor 2	Maintain existing neighborhood scale.
13:8	Neighborhood Office Commercial, Medium Residential	Neighborhood Commercial	C4-1D, R3-1	1,3	N/A,45	[Q]C4-1D-CPIO	1; See CPIO for more info.	35; See CPIO for more info.	Corridors	Corridor 2	Maintain existing neighborhood scale.
13:9	Neighborhood Office Commercial	Neighborhood Commercial	C4-1D, R3-1	1	N/A	[Q]C4-1VLD-CPIO	1; See CPIO for more info.	45; See CPIO for more info.	Corridors	Corridor 2	Maintain existing neighborhood scale.
14	Medium Residential, Neighborhood Office Commercial	Public Facilities	R3-1, C4-1VL-SN	3,1.5	45	PF-1	N/A	N/A	Not in CPIO	Not in CPIO	Reflect existing use.
14:3	Neighborhood Office Commercial	Neighborhood Commercial	C4-4	13	N/A	[Q]C4-2D-CPIO	1.5; See CPIO for more info.	Not Specified; See CPIO for more info.	Corridors	Corridor 1	Promote housing development and jobs creation, maintain neighborhood compatibility, pedestrian-oriented design, and protect historic resources.
14:3A	Neighborhood Office Commercial	Neighborhood Commercial	C4-1VL-SN	1.5	45	[Q]C4-2D-SN-CPIO	1.5; See CPIO for more info.	Not Specified; See CPIO for more info.	Corridors	Corridor 1	Promote housing development and jobs creation, maintain neighborhood compatibility, pedestrian-oriented design, and protect historic resources.
14:4	Neighborhood Office Commercial	Neighborhood Commercial	C4-1VL-SN	1.5	45	[Q]C4-2D-SN-CPIO	1.5; See CPIO for more info.	Not Specified; See CPIO for more info.	Corridors	Corridor 1	Promote housing development and jobs creation, maintain neighborhood compatibility, pedestrian-oriented design, and protect historic resources.
15	Highway Oriented Commercial	Community Commercial	C2-1-SN	1.5	N/A	[Q]C2-2D-SN-CPIO	1.5; See CPIO for more info.	Not Specified; See CPIO for more info.	Corridors	Corridor 1	Promote housing development and jobs creation, maintain neighborhood compatibility, pedestrian-oriented design, and protect historic resources.

Subarea	Existing General Plan Land Use Designation	Proposed General Plan Land Use Designation	Existing Zone	Existing FAR	Existing Height Limit	Proposed Zone	Proposed FAR	Proposed Height Limit	CPIO Subarea Type	CPIO Subarea Letter	Reason for Proposed Change
16	General Commercial	Community Commercial	C2-1D, (Q)C2-2D	0.5, 3 (Ordinance 185582)	N/A, 80 feet, 4 inches (Ordinance 185582)	[Q]C2-2D-CPIO	1.5; See CPIO for more info.	Not Specified; See CPIO for more info.	Corridors	Corridor 2	Promote housing development and jobs creation, maintain neighborhood compatibility, pedestrian-oriented design, and protect historic resources. <i>Note: This subarea was recently re-designated to General Commercial land use designation. Highway Oriented Commercial and General Commercial nomenclatures are being phased out and updated to Community Commercial as appropriate.</i>
17	Low Medium II Residential	Low Medium II Residential	RD1.5-1XL	3	30	[Q]RD1.5-1XL	3	20 to 30	Not in CPIO	Not in CPIO	Maintain existing neighborhood scale.
17:2	Highway Oriented Commercial	General Commercial	C2-1D-SN	0.5	N/A	C2-1-SN	1.5	N/A	Not in CPIO	Not in CPIO	Promote housing development and jobs creation, maintain neighborhood compatibility, pedestrian-oriented design, and protect historic resources.
17:3	Limited Manufacturing	Hybrid Industrial	[Q]M1-1VL-SN, [T][Q]C2-2D-SN	1.5,2	45,75	[Q]CM-2D-SN	3 (with 0.7:1 FAR of targeted media-related industrial uses; and/or community benefits); otherwise 1.5.	N/A	Not in CPIO	Not in CPIO	Promote targeted media-related jobs, housing development, and other job creation, maintain neighborhood compatibility, pedestrian-oriented design, and protect historic resources.
17:4	Limited Manufacturing	Limited Industrial	[Q]M1-1VL-SN	1.5	45	[Q]M1-1VL-SN	1.5	45	Not in CPIO	Not in CPIO	Retain/preserve industrial land for jobs.
18	Medium Residential	Low Medium II Residential	R3-1	3	45	RD1.5-1XL	3	30	Not in CPIO	Not in CPIO	Maintain existing neighborhood scale.
19	Highway Oriented Commercial, Low Medium II Residential, Medium Residential, Neighborhood Office Commercial	Community Commercial	C2-1D, R3-1XL, RD1.5-1XL	0.5,3,3	N/A,30,30	[Q]C2-2D-CPIO	1.5; See CPIO for more info.	Not Specified; See CPIO for more info.	Corridors	Corridor 2	Promote housing development and jobs creation, maintain neighborhood compatibility, pedestrian-oriented design, and protect historic resources.
19:1	Highway Oriented Commercial	Community Commercial	C2-1D-SN	0.5	N/A	[Q]C2-2D-SN-CPIO	1.5; See CPIO for more info.	Not Specified; See CPIO for more info.	Corridors	Corridor 2	Promote housing development and jobs creation, maintain neighborhood compatibility, pedestrian-oriented design, and protect historic resources.
19:2	Commercial Manufacturing, Medium Residential	General Commercial	R3-1XL	3	30	R3-1XL	3	30	Not in CPIO	Not in CPIO	Promote housing development and jobs creation, maintain neighborhood compatibility, pedestrian-oriented design, and protect historic resources.

*Properties developed pursuant to previously granted entitlements shall be subject to the regulations of the entitlement.
If not developed pursuant to that entitlement, the property shall comply with the applicable regulations.

Subarea	Existing General Plan Land Use Designation	Proposed General Plan Land Use Designation	Existing Zone	Existing FAR	Existing Height Limit	Proposed Zone	Proposed FAR	Proposed Height Limit	CPIO Subarea Type	CPIO Subarea Letter	Reason for Proposed Change
19:3	Commercial Manufacturing, Medium Residential	General Commercial	R3-1	3	45	R3-1	3	45	Not in CPIO	Not in CPIO	Promote housing development and jobs creation, maintain neighborhood compatibility, pedestrian-oriented design, and protect historic resources.
19:4	Commercial Manufacturing	Community Commercial	CM-1VL, R3-1	1.5,3	45	[Q]C2-2D-CPIO	1.5; See CPIO for more info.	Not Specified; See CPIO for more info.	Corridors	Corridor 2	Promote housing development and jobs creation, maintain neighborhood compatibility, pedestrian-oriented design, and protect historic resources.
19:5	Highway Oriented Commercial	Community Commercial	(Q)C2-1-SN, C2-1-SN	1.5	N/A, See Ordinance 157519	[Q]C2-2D-SN-CPIO	1.5; See CPIO for more info.	Not Specified; See CPIO for more info.	Corridors	Corridor 2	Promote housing development and jobs creation, maintain neighborhood compatibility, pedestrian-oriented design, and protect historic resources.
19:6	Highway Oriented Commercial	Community Commercial	(Q)C2-1, C2-1	1.5	N/A, See Ordinance 157519	[Q]C2-2D-CPIO	1.5; See CPIO for more info.	Not Specified; See CPIO for more info.	Corridors	Corridor 2	Promote housing development and jobs creation, maintain neighborhood compatibility, pedestrian-oriented design, and protect historic resources.
20	Commercial Manufacturing, Medium Residential	Public Facilities	CM-1VL, R3-1	1.5,3	45	PF-1	N/A	N/A	Not in CPIO	Not in CPIO	Reflect existing use.
21	Medium Residential	Commercial Industrial	CM-1VL	1.5	45	CM-1VL	1.5	45	Not in CPIO	Not in CPIO	Reflect existing use.
22	High Medium Residential	High Medium Residential	[Q]R4-2, R4-2	3,6	45,N/A	[Q]R4-1VL-CPIO	3; See CPIO for more info.	45; See CPIO for more info.	Multi-family Residential	MF2	Promote housing development, maintain neighborhood compatibility, and protect historic resources.
22:1	Limited Manufacturing, Medium Residential	Public Facilities	[Q]CM-1, R3-1	1.5,3	N/A,45	PF-1	N/A	N/A	Not in CPIO	Not in CPIO	Reflect existing use.
22:3	Medium Residential	Open Space	R3-1	3	45	OS-1	N/A	N/A	Not in CPIO	Not in CPIO	Reflect existing use.
23	Highway Oriented Commercial	Community Commercial	(Q)C2-1, C2-1	See the SNAP Specific Plan for details	See the SNAP Specific Plan for details	[Q]C2-2D	See the SNAP Specific Plan for details	See the SNAP Specific Plan for details	Not in CPIO	Not in CPIO	Update for consistency with SNAP.
23:4	High Medium Residential	Low Medium II Residential	[Q]R4-1VL	3	45	RD1.5-1XL	3	30	Not in CPIO	Not in CPIO	Maintain existing neighborhood scale.
23:4A	High Medium Residential	Medium Residential	[Q]R4-1VL	3	45	R3-1	3	45	Not in CPIO	Not in CPIO	Maintain existing neighborhood scale.
23:4B	High Medium Residential	Low Medium II Residential	[Q]R4-1VL	3	45	RD1.5-1XL	3	30	Not in CPIO	Not in CPIO	Maintain existing neighborhood scale.
23:4C	High Medium Residential	Open Space	[Q]R4-1VL	3	45	OS-1VL	N/A	45	Not in CPIO	Not in CPIO	Reflect existing use.

*Properties developed pursuant to previously granted entitlements shall be subject to the regulations of the entitlement. If not developed pursuant to that entitlement, the property shall comply with the applicable regulations.

Subarea	Existing General Plan Land Use Designation	Proposed General Plan Land Use Designation	Existing Zone	Existing FAR	Existing Height Limit	Proposed Zone	Proposed FAR	Proposed Height Limit	CPIO Subarea Type	CPIO Subarea Letter	Reason for Proposed Change
24	Medium Residential	Open Space	R3-1	3	45	OS-1	N/A	N/A	Not in CPIO	Not in CPIO	Reflect existing use.
25	Highway Oriented Commercial, Low Medium II Residential	Community Commercial	C2-1, C2-1D, RD1.5-1XL	See the SNAP Specific Plan for details	See the SNAP Specific Plan for details	[Q]C2-2D	See the SNAP Specific Plan for details	See the SNAP Specific Plan for details	Not in CPIO	Not in CPIO	Update for consistency with SNAP.
25:3	High Residential	Medium Residential	[Q]R4-2	6	N/A	R3-1XL	3	30	Not in CPIO	Not in CPIO	Maintain existing neighborhood scale and protect historic resources.
26	Highway Oriented Commercial	Community Commercial	C2-1, C2-1D, R4-1D	0.5,1.5	N/A	[Q]C2-2D-CPIO	1.5; See CPIO for more info.	Not Specified; See CPIO for more info.	Corridors	Corridor 2	Promote housing development and jobs creation, maintain neighborhood compatibility, pedestrian-oriented design, and protect historic resources.
27	Highway Oriented Commercial, Low Medium II Residential	Public Facilities	C2-1D, RD1.5-1XL	0.5,3	N/A,30	PF-1	N/A	N/A	Not in CPIO	Not in CPIO	Reflect existing use.
31	Neighborhood Office Commercial	Neighborhood Commercial	C4-1D	See the SNAP Specific Plan for details	See the SNAP Specific Plan for details	[Q]C4-2D	See the SNAP Specific Plan for details	See the SNAP Specific Plan for details	Not in CPIO	Not in CPIO	Update for consistency with SNAP.
32	Highway Oriented Commercial, Low Medium II Residential	Community Commercial	C2-1D, C2-2, R4-1D, RD1.5-1XL, P-1	See the SNAP Specific Plan for details	See the SNAP Specific Plan for details	[Q]C2-2D	See the SNAP Specific Plan for details	See the SNAP Specific Plan for details	Not in CPIO	Not in CPIO	Update for consistency with SNAP.
33:1A	Highway Oriented Commercial	Community Commercial	C2-1D	See the SNAP Specific Plan for details	See the SNAP Specific Plan for details	[Q]C2-2D	See the SNAP Specific Plan for details	See the SNAP Specific Plan for details	Not in CPIO	Not in CPIO	Update for consistency with SNAP.
33:2	Neighborhood Office Commercial, Community Commercial	Community Commercial	C4-1D, R4-1D, [Q]C2-1	See the SNAP Specific Plan for details	See the SNAP Specific Plan for details	[Q]C4-2D	See the SNAP Specific Plan for details	See the SNAP Specific Plan for details	Not in CPIO	Not in CPIO	Update for consistency with SNAP.
33:2A	Neighborhood Office Commercial	Community Commercial	C4-1D	See the SNAP Specific Plan for details	See the SNAP Specific Plan for details	[Q]C4-2D	See the SNAP Specific Plan for details	See the SNAP Specific Plan for details	Not in CPIO	Not in CPIO	Update for consistency with SNAP.
33:2B	Neighborhood Office Commercial	Community Commercial	[T][Q]C2-1	See the SNAP Specific Plan for details	See the SNAP Specific Plan for details	[Q]C2-2D	See the SNAP Specific Plan for details	See the SNAP Specific Plan for details	Not in CPIO	Not in CPIO	Update for consistency with SNAP.
33:3	Highway Oriented Commercial	General Commercial	C2-1D	0.5	N/A	C2-1	1.5	N/A	Not in CPIO	Not in CPIO	Promote housing development and jobs creation, maintain neighborhood compatibility, pedestrian-oriented design, and protect historic resources.

Subarea	Existing General Plan Land Use Designation	Proposed General Plan Land Use Designation	Existing Zone	Existing FAR	Existing Height Limit	Proposed Zone	Proposed FAR	Proposed Height Limit	CPIO Subarea Type	CPIO Subarea Letter	Reason for Proposed Change
33:4	Neighborhood Office Commercial, Highway Oriented Commercial	General Commercial	C4-1D, R4-1D	1	N/A	C4-1	1.5	N/A	Not in CPIO	Not in CPIO	Promote housing development and jobs creation, maintain neighborhood compatibility, pedestrian-oriented design, and protect historic resources.
34	Low Medium II Residential	Public Facilities	RD1.5-1XL	3	30	PF-1	N/A	N/A	Not in CPIO	Not in CPIO	Reflect existing use.
35	Highway Oriented Commercial	Community Commercial	C2-1D	See the SNAP Specific Plan for details	See the SNAP Specific Plan for details	[Q]C2-2D	See the SNAP Specific Plan for details	See the SNAP Specific Plan for details	Not in CPIO	Not in CPIO	Update for consistency with SNAP.
36	Highway Oriented Commercial	General Commercial	C2-1D	0.5	N/A	C2-1	1.5	N/A	Not in CPIO	Not in CPIO	Promote housing development and jobs creation, maintain neighborhood compatibility, pedestrian-oriented design, and protect historic resources.
36:1	Neighborhood Office Commercial	Neighborhood Commercial	[Q]C2-1D, [T][Q]C2-1D	0.5	30	[Q]C1-1XL	1.5	30	Not in CPIO	Not in CPIO	Promote housing development and jobs creation, maintain neighborhood compatibility, pedestrian-oriented design, and protect historic resources.
37	Highway Oriented Commercial, Open Space	General Commercial	C2-1D	0.5	N/A	C2-1	1.5	N/A	Not in CPIO	Not in CPIO	Promote housing development and jobs creation, maintain neighborhood compatibility, pedestrian-oriented design, and protect historic resources.
38	Neighborhood Office Commercial	Neighborhood Commercial	C2-1, C4-1VL	1.5	N/A, 45	[Q]C4-2D-CPIO	1.5; See CPIO for more info.	50; See CPIO for more info.	Corridors	Corridor 2	Promote housing development and jobs creation, maintain neighborhood compatibility, pedestrian-oriented design, and protect historic resources.
38:1	Medium Residential	Medium Residential	R3-1	3	45	[Q]R3-1	3	35 to 45	Not in CPIO	Not in CPIO	Maintain existing neighborhood scale.
39	Neighborhood Office Commercial	Neighborhood Commercial	C2-1VL	1.5	45	[Q]C2-2D-CPIO	1.5; See CPIO for more info.	Not Specified; See CPIO for more info.	Corridors	Corridor 2	Promote housing development and jobs creation, maintain neighborhood compatibility, pedestrian-oriented design, and protect historic resources.
39:1	Neighborhood Office Commercial	Neighborhood Commercial	C2-1XL, C4-1XL, C4-1VL, C4-1XL-O	1.5	30,45	[Q]C2-1XL-CPIO	1.5; See CPIO for more info.	30; See CPIO for more info.	Corridors	Corridor 2	Promote housing development and jobs creation, maintain neighborhood compatibility, pedestrian-oriented design, and protect historic resources.
39:2	Neighborhood Office Commercial	Neighborhood Commercial	C4-1XL-O	1.5	30	[Q]C2-1XL-O-CPIO	1.5; See CPIO for more info.	30; See CPIO for more info.	Corridors	Corridor 2	Promote housing development and jobs creation, maintain neighborhood compatibility, pedestrian-oriented design, and protect historic resources.

Subarea	Existing General Plan Land Use Designation	Proposed General Plan Land Use Designation	Existing Zone	Existing FAR	Existing Height Limit	Proposed Zone	Proposed FAR	Proposed Height Limit	CPIO Subarea Type	CPIO Subarea Letter	Reason for Proposed Change
39:3	Limited Manufacturing	Limited Industrial	MR1-1	1.5	N/A	[Q]M1-2D	3 (with 0.7:1 FAR of targeted media-related industrial uses); otherwise 1.5	36	Not in CPIO	Not in CPIO	Promote targeted media-related uses.
39:4	Limited Manufacturing	Limited Industrial	(T)M1-2D, MR1-1	1.5	N/A	[Q]M1-2D	3 (with 0.7:1 FAR of targeted media-related industrial uses); otherwise 1.5	N/A	Not in CPIO	Not in CPIO	Promote targeted media-related uses.
40	Limited Manufacturing	Limited Industrial	[Q]M1-1, MR1-1, MR1-1-SN, M1-1VL	1.5	N/A, 45	[Q]M1-2D	3 (with 0.7:1 FAR of targeted media-related industrial uses); otherwise 1.5	N/A	Not in CPIO	Not in CPIO	Retain/preserve industrial land for jobs.
40:A	Limited Manufacturing	Limited Industrial	M1-1VL-SN	1.5	45	[Q]M1-2D-SN	3 (with 0.7:1 FAR of targeted media-related industrial uses); otherwise 1.5	N/A	Not in CPIO	Not in CPIO	Retain/preserve industrial land for jobs.
40:1	Commercial Manufacturing	Commercial Industrial	[Q]C2-1VL-SN	1.5	45	CM-1VL-SN	1.5	45	Not in CPIO	Not in CPIO	Retain/preserve industrial land for jobs.
40:1B	Limited Manufacturing	Limited Industrial	MR1-1-SN	1.5	N/A	[Q]M1-2D-SN	1.5 within 150 feet of Santa Monica Boulevard between McCadden Place and Lillian Way. Otherwise 3 (with 0.7:1 FAR of targeted media-related industrial uses).	N/A	Not in CPIO	Not in CPIO	Retain/preserve industrial land for jobs.
40:1C	Limited Manufacturing	Limited Industrial	MR1-1	1.5	N/A	[Q]M1-1	1.5	36 fronting Willoughby Ave., otherwise N/A	Not in CPIO	Not in CPIO	Retain/preserve industrial land for jobs.
40:2	Limited Manufacturing, Public Facilities, Medium Residential	Limited Industrial	MR1-1, PF-1XL, (T)(Q)M1-2D, R3-1	1.5,3,N/A	N/A,45,30	[Q]M1-2D	3 (with 0.7:1 FAR of targeted media-related industrial uses); otherwise 1.5	N/A	Not in CPIO	Not in CPIO	Retain/preserve industrial land for jobs and reflect existing use.

*Properties developed pursuant to previously granted entitlements shall be subject to the regulations of the entitlement.
If not developed pursuant to that entitlement, the property shall comply with the applicable regulations.

Subarea	Existing General Plan Land Use Designation	Proposed General Plan Land Use Designation	Existing Zone	Existing FAR	Existing Height Limit	Proposed Zone	Proposed FAR	Proposed Height Limit	CPIO Subarea Type	CPIO Subarea Letter	Reason for Proposed Change
40:2C	Limited Manufacturing	Limited Industrial	MR1-1	1.5	N/A	[Q]M1-1VL	1.5	45	Not in CPIO	Not in CPIO	Retain/preserve industrial land for jobs and reflect existing use.
40:3	Commercial Manufacturing	Commercial Industrial	CM-1VL	1.5	45	[Q]CM-1VL	1.5	45	Not in CPIO	Not in CPIO	Retain/preserve industrial land for jobs.
40:4	Commercial Manufacturing	Commercial Industrial	CM-1VL-SN	1.5	45	[Q]CM-1VL-SN	1.5	45	Not in CPIO	Not in CPIO	Retain/preserve industrial land for jobs.
40:4A	Medium Residential	Commercial Industrial	CM-1VL	1.5	45	[Q]CM-1VL	1.5	45	Not in CPIO	Not in CPIO	Reflect existing use.
40:5	Highway Oriented Commercial, Medium Residential	Community Commercial	C2-1D	0.5	N/A	[Q]C2-2D-CPIO	1.5; See CPIO for more info.	Not Specified; See CPIO for more info.	Corridors	Corridor 2	Promote housing development and jobs creation, maintain neighborhood compatibility, pedestrian-oriented design, and protect historic resources.
40:6	Limited Manufacturing	Limited Industrial	[Q]C2-1VL	1.5	45	[Q]C2-2D	3	N/A	Not in CPIO	Not in CPIO	Retain/preserve industrial land for jobs.
41	Medium Residential	High Medium Residential	R3-1XL	3	30	[Q]R4-1VL-CPIO	3; See CPIO for more info.	45; See CPIO for more info.	Multi-family Residential	MF3	Promote housing development, maintain neighborhood compatibility, and protect historic resources.
41:1	Highway Oriented Commercial, Open Space	Community Commercial	(T)(Q)A1-2D, C2-1D	3,0.5	30,N/A	[Q]C2-2D-CPIO	1.5; See CPIO for more info.	Not Specified; See CPIO for more info.	Corridors	Corridor 2	Promote housing development and jobs creation, maintain neighborhood compatibility, pedestrian-oriented design, and protect historic resources.
41:6	Neighborhood Office Commercial	Neighborhood Commercial	C4-1VL, R4-1VL	1.5,3	45	[Q]C4-2D-CPIO	1.5; See CPIO for more info.	50; See CPIO for more info.	Corridors	Corridor 2	Promote housing development and jobs creation, maintain neighborhood compatibility, pedestrian-oriented design, and protect historic resources.
42	Highway Oriented Commercial	Community Commercial	C2-1D	0.5	N/A	[Q]C2-2D-CPIO	1.5; See CPIO for more info.	Not Specified; See CPIO for more info.	Corridors	Corridor 2	Promote housing development and jobs creation, maintain neighborhood compatibility, pedestrian-oriented design, and protect historic resources.
42:1	Neighborhood Office Commercial	Neighborhood Commercial	C4-1D	1	N/A	[Q]C4-1	1.5	N/A	Not in CPIO	Not in CPIO	Promote housing development and jobs creation, maintain neighborhood compatibility, pedestrian-oriented design, and protect historic resources.
42:2	Neighborhood Office Commercial	Neighborhood Commercial	C4-1D, P-1	1,N/A	N/A,N/A	[Q]C4-2D-CPIO	1.5; See CPIO for more info.	50; See CPIO for more info.	Corridors	Corridor 2	Promote housing development and jobs creation, maintain neighborhood compatibility, pedestrian-oriented design, and protect historic resources.
42:3	Neighborhood Office Commercial	Community Commercial	C2-1D	0.5	N/A	[Q]C2-2D-CPIO	1.5; See CPIO for more info.	Not Specified; See CPIO for more info.	Corridors	Corridor 2	Promote housing development and jobs creation, maintain neighborhood compatibility, pedestrian-oriented design, and protect historic resources.

*Properties developed pursuant to previously granted entitlements shall be subject to the regulations of the entitlement. If not developed pursuant to that entitlement, the property shall comply with the applicable regulations.

Subarea	Existing General Plan Land Use Designation	Proposed General Plan Land Use Designation	Existing Zone	Existing FAR	Existing Height Limit	Proposed Zone	Proposed FAR	Proposed Height Limit	CPIO Subarea Type	CPIO Subarea Letter	Reason for Proposed Change
42:4	Medium Residential	General Commercial	[T][Q]C2-1D, R3-1XL	0.5,3	25,30	[T][Q]C2-1D	0.5	25	Not in CPIO	Not in CPIO	Update for consistency.
43	Limited Commercial	Limited Commercial	C1-1D	0.5	N/A	[Q]C1-1XL	1.5	30	Not in CPIO	Not in CPIO	Promote housing development and jobs creation, maintain neighborhood compatibility, pedestrian-oriented design, and protect historic resources.
43:1	Highway Oriented Commercial, Low Medium II Residential	General Commercial	C2-1D, R3-1	0.5,3	N/A,45	[Q]C2-1	1.5	61	Not in CPIO	Not in CPIO	Promote housing development and jobs creation, maintain neighborhood compatibility, pedestrian-oriented design, and protect historic resources.
44	Highway Oriented Commercial, Medium Residential	Community Commercial	[T][Q]C2-1D, C2-1D, R4-1D, R3-1XL	0.5,3	25,N/A,30	[Q]C2-2D-CPIO	1.5; See CPIO for more info.	Not Specified; See CPIO for more info.	Corridors	Corridor 2	Promote housing development and jobs creation, maintain neighborhood compatibility, pedestrian-oriented design, and protect historic resources.
45	Highway Oriented Commercial	General Commercial	C2-1D	0.5	N/A	C2-1	1.5	N/A	Not in CPIO	Not in CPIO	Promote housing development and jobs creation, maintain neighborhood compatibility, pedestrian-oriented design, and protect historic resources.
45:1	Highway Oriented Commercial	General Commercial	C2-1D, C4-1D	0.5	N/A	C4-1	1.5	N/A	Not in CPIO	Not in CPIO	Promote housing development and jobs creation, maintain neighborhood compatibility, pedestrian-oriented design, and protect historic resources.
45:2	Highway Oriented Commercial	Neighborhood Commercial	C2-1D	0.5	N/A	C2-1VL	1.5	45	Not in CPIO	Not in CPIO	Promote housing development and jobs creation, maintain neighborhood compatibility, pedestrian-oriented design, and protect historic resources.
46	Neighborhood Office Commercial, Highway Oriented Commercial	Neighborhood Commercial	C4-1D	See the SNAP Specific Plan for details	See the SNAP Specific Plan for details	[Q]C4-2D	See the SNAP Specific Plan for details	See the SNAP Specific Plan for details	Not in CPIO	Not in CPIO	Update for consistency with SNAP.
47:1	Highway Oriented Commercial	Community Commercial	C2-1D, R4-1D, R4-2D	See the SNAP Specific Plan for details	See the SNAP Specific Plan for details	[Q]C2-2D	See the SNAP Specific Plan for details	See the SNAP Specific Plan for details	Not in CPIO	Not in CPIO	Update for consistency with SNAP.
48	Highway Oriented Commercial	Community Commercial	C4-1D	See the SNAP Specific Plan for details	See the SNAP Specific Plan for details	[Q]C4-2D	See the SNAP Specific Plan for details	See the SNAP Specific Plan for details	Not in CPIO	Not in CPIO	Update for consistency with SNAP.
49	Limited Commercial	Limited Commercial	C1-1D	See the SNAP Specific Plan for details	See the SNAP Specific Plan for details	[Q]C1-2D	See the SNAP Specific Plan for details	See the SNAP Specific Plan for details	Not in CPIO	Not in CPIO	Update for consistency with SNAP.
50	Low Medium II Residential	Open Space	RD1.5-1XL	3	30	OS-1XL	N/A	30	Not in CPIO	Not in CPIO	Reflect existing use.

Subarea	Existing General Plan Land Use Designation	Proposed General Plan Land Use Designation	Existing Zone	Existing FAR	Existing Height Limit	Proposed Zone	Proposed FAR	Proposed Height Limit	CPIO Subarea Type	CPIO Subarea Letter	Reason for Proposed Change
60	Low II Residential	Medium Residential	R3-1-HCR	3	45	R3-1XL	3	30	Not in CPIO	Not in CPIO	Maintain existing neighborhood scale.
61	Medium Residential	Open Space	R3-1XL	3	30	OS-1XL	N/A	30	Not in CPIO	Not in CPIO	Reflect existing use.
62	Low Medium II Residential	Medium Residential	R3-1XL	0.5,3	33,30	R3-1XL	3	30	Not in CPIO	Not in CPIO	Maintain existing neighborhood scale.
63	Low II Residential	Medium Residential	R4-1	3	N/A	R3-1XL	3	30	Not in CPIO	Not in CPIO	Maintain existing neighborhood scale.
64	Medium Residential	Open Space	R3-1XL	3	30	OS-1XL	N/A	30	Not in CPIO	Not in CPIO	Reflect existing use.
65	Low II Residential	Low Medium I Residential	R2-1	3	33	R2-1XL	3	30	Not in CPIO	Not in CPIO	Maintain existing neighborhood scale.
66	Public Facilities	Low I Residential	RE9-1	0.35	33	RE9-1	0.35	33	Not in CPIO	Not in CPIO	Maintain existing neighborhood scale.
67	Low II Residential	Low Medium II Residential	RD1.5-1XL, R4-1	3	30,N/A	RD1.5-1XL	3	30	Not in CPIO	Not in CPIO	Maintain existing neighborhood scale.
68	Low II Residential	Public Facilities	[Q]PF-1XL	N/A	N/A	[Q]PF-1XL	N/A	30	Not in CPIO	Not in CPIO	Reflect existing use.
69	Public Facilities	Medium Residential	[Q]R3-1XL	3	30	[Q]R3-1XL	3	30	Not in CPIO	Not in CPIO	Maintain existing neighborhood scale.
70	Low I Residential	Open Space	OS-1XL	N/A	30	OS-1XL	N/A	30	Not in CPIO	Not in CPIO	Reflect existing use.
71	Medium Residential	Neighborhood Commercial	C2-2, P-2, R3-1	3,6,N/A	45,N/A	C2-1	1.5	N/A	Not in CPIO	Not in CPIO	Reflect existing use.
72	Highway Oriented Commercial	High Residential	R4P-1	3	N/A	R4-1	3	N/A	Not in CPIO	Not in CPIO	Maintain existing neighborhood scale.
73	Low II Residential	Medium Residential	R4-1L	3	75	R3-1XL	3	30	Not in CPIO	Not in CPIO	Maintain existing neighborhood scale.
74	Low II Residential	Low Medium I Residential	R2-1	3	33	R2-1XL	3	30	Not in CPIO	Not in CPIO	Maintain existing neighborhood scale.
75	Low II Residential	Low Medium I Residential	R2-1	3	33	R2-1XL	3	30	Not in CPIO	Not in CPIO	Maintain existing neighborhood scale.
76	Low Medium II Residential	Medium Residential	R4-1L	3	75	R3-1XL	3	30	Not in CPIO	Not in CPIO	Maintain existing neighborhood scale.
77	Open Space	General Commercial	C2-1D-RIO	0.5	N/A	C2-1D-RIO	0.5	N/A	Not in CPIO	Not in CPIO	Update for consistency.
78	Neighborhood Office Commercial	Commercial Industrial	CM-1VL-RIO	1.5	45	CM-1VL-RIO	1.5	45	Not in CPIO	Not in CPIO	Update for consistency.

*Properties developed pursuant to previously granted entitlements shall be subject to the regulations of the entitlement. If not developed pursuant to that entitlement, the property shall comply with the applicable regulations.

Subarea	Existing General Plan Land Use Designation	Proposed General Plan Land Use Designation	Existing Zone	Existing FAR	Existing Height Limit	Proposed Zone	Proposed FAR	Proposed Height Limit	CPIO Subarea Type	CPIO Subarea Letter	Reason for Proposed Change
79	Low Medium I Residential	Low Medium I Residential	RD1.5-1XL	3	30	R2-1XL	3	30	Not in CPIO	Not in CPIO	Maintain existing neighborhood scale.
80	Low I Residential	Low I Residential	RD1.5-1XL	3	30	RE9-1	0.35	33	Not in CPIO	Not in CPIO	Maintain existing neighborhood scale.
81	Low Medium II Residential	Low Medium II Residential	R4-1	3	N/A	RD1.5-1XL	3	30	Not in CPIO	Not in CPIO	Maintain existing neighborhood scale.
82	Low Medium II Residential	Low Medium II Residential	R3-1XL	3	30	RD1.5-1XL	3	30	Not in CPIO	Not in CPIO	Maintain existing neighborhood scale.
83	Low II Residential	Low II Residential	R2-1XL	3	30	R1-1	0.45	33	Not in CPIO	Not in CPIO	Maintain existing neighborhood scale.
84	Medium Residential	Medium Residential	R4-1L	3	75	R3-1	3	45	Not in CPIO	Not in CPIO	Maintain existing neighborhood scale.
85	Low Medium II Residential	Low Medium II Residential	R4-1	3	N/A	RD2-1XL	3	30	Not in CPIO	Not in CPIO	Maintain existing neighborhood scale.
86	Medium Residential	Medium Residential	R4-1	3	N/A	R3-1	3	45	Not in CPIO	Not in CPIO	Maintain existing neighborhood scale.
87	Low Medium II Residential	Open Space	RD1.5-1XL	3	30	OS-1XL	N/A	30	Not in CPIO	Not in CPIO	Reflect existing use.
88	Medium Residential	Open Space	R3-1	3	45	OS-1	N/A	N/A	Not in CPIO	Not in CPIO	Reflect existing use.
89	Medium Residential	Public Facilities	R3-1	3	45	PF-1	N/A	N/A	Not in CPIO	Not in CPIO	Reflect existing use.
90	Low Medium II Residential	Low II Residential	R1-1-HPOZ	0.45	33	R1-1-HPOZ	0.45	33	Not in CPIO	Not in CPIO	Update for consistency.
91	Neighborhood Office Commercial, Public/Quasi-Public Open Space	Public Facilities	C4-1D, R3-1	1,3	N/A,45	PF-1XL	N/A	30	Not in CPIO	Not in CPIO	Update for consistency.
92	Regional Center Commercial	Regional Center Commercial	P-2D	2	N/A	C2-2D-CPIO	2; See CPIO for more info.	Not Specified; See CPIO for more info.	Regional Center	RC2	Update for consistency.
93	Highway Oriented Commercial, Regional Center Commercial	Community Commercial	P-1, P-2D	N/A	N/A	[Q]C2-2D-CPIO	1.5; See CPIO for more info.	Not Specified; See CPIO for more info.	Corridors	Corridor 1	Promote housing development and jobs creation, maintain neighborhood compatibility, pedestrian-oriented design, and protect historic resources.
94	Limited Commercial	Limited Commercial	C2-1, P-1	1.5, N/A	N/A	C1-1D	0.5	N/A	Not in CPIO	Not in CPIO	Update for consistency.
95	Medium Residential	Medium Residential	C4-1D, R3-1XL	1, 3	N/A,45	R3-1XL	3	30	Not in CPIO	Not in CPIO	Update for consistency.

*Properties developed pursuant to previously granted entitlements shall be subject to the regulations of the entitlement. If not developed pursuant to that entitlement, the property shall comply with the applicable regulations.


Subarea	Existing General Plan Land Use Designation	Proposed General Plan Land Use Designation	Existing Zone	Existing FAR	Existing Height Limit	Proposed Zone	Proposed FAR	Proposed Height Limit	CPIO Subarea Type	CPIO Subarea Letter	Reason for Proposed Change
96	Public Facilities	Open Space	PF-1XL	N/A	30	OS-1XL	N/A	30	Not in CPIO	Not in CPIO	Update for consistency.
97	Neighborhood Office Commercial	Public Facilities	C4-1D	1	N/A	PF-1XL	N/A	30	Not in CPIO	Not in CPIO	Update for consistency.
98	High Density Residential	Public Facilities	[Q]R5-2	6	N/A	PF-1	N/A	N/A	Not in CPIO	Not in CPIO	Update for consistency.
99	Low II Residential	Medium Residential	R1-1	0.45	33	R3-1	3	45	Not in CPIO	Not in CPIO	Reflect existing use.
100	Low II Residential	Medium Residential	R1-1	0.45	33	[Q]R3-1XL	3	30	Not in CPIO	Not in CPIO	Maintain existing neighborhood scale.
101	Minimum Residential	Open Space	RE40-1-H, RE15-1-H	0.15 to 0.35	30,36	OS-1XL	N/A	30	Not in CPIO	Not in CPIO	Reflect existing use.
102	Minimum Residential, Very Low II, Low II	Open Space	RE40-1-H, RE15-1-H	0.15 to 0.35	30,36	OS-1XL	N/A	30	Not in CPIO	Not in CPIO	Reflect existing use.
103	Minimum Residential	Open Space	RE40-1-H-RPD	0.15 to 0.35	30,36	OS-1XL	N/A	30	Not in CPIO	Not in CPIO	Reflect existing use.
104	Low II Residential, Very Low II Residential	Open Space	RE15-1, R1-1	0.45	33	OS-1XL	N/A	30	Not in CPIO	Not in CPIO	Reflect existing use.
105	Minimum Residential, Very Low II, Low I, Low II	Minimum Residential, Very Low II, Low I, Low II	RE40-1-H, RE40-1-H-RPD, RE15-1, RE15-1D, RE15-1-H, RE15-1-H#, RE11-1, RE11-1D, RE9-1, RE9-1D, R2-1XL, R1-1, R1-1D, RD4-1XL, RD1.5-1XL, R3-1	EXISTING VARIOUS	EXISTING VARIOUS	RE40-1-H-HCR, RE40-1-H-RPD-HCR, RE15-1-HCR, RE15-1D-HCR, RE15-1-H-HCR, RE15-1-H#-HCR, RE11-1-HCR, RE11-1D-HCR, RE9-1-HCR, RE9-1D-HCR, R2-1XL-HCR, R1-1-HCR, R1-1D-HCR, RD4-1XL-HCR, RD1.5-1XL-HCR, R3-1-HCR	EXISTING VARIOUS	EXISTING VARIOUS	Not in CPIO	Not in CPIO	Apply Hillside Construction Regulation (HCR) Supplemental Use District standards for additional protection from the construction-related effects of residential development in the hillside neighborhoods.
106	Low II Residential	Open Space	R1-1-HCR	0.45	33	OS-1XL	N/A	30	Not in CPIO	Not in CPIO	Reflect existing use.
107	Low II Residential	Open Space	R1-1-HCR	0.45	33	OS-1XL	N/A	30	Not in CPIO	Not in CPIO	Reflect existing use.
108	Low II Residential	Open Space	R1-1-HCR	0.45	33	OS-1XL	N/A	30	Not in CPIO	Not in CPIO	Reflect existing use.
109	Minimum Residential	Open Space	RE40-1-H-HCR	0.15 to 0.35	30,36	OS-1XL	N/A	30	Not in CPIO	Not in CPIO	Reflect existing use.

*Properties developed pursuant to previously granted entitlements shall be subject to the regulations of the entitlement. If not developed pursuant to that entitlement, the property shall comply with the applicable regulations.

Subarea	Existing General Plan Land Use Designation	Proposed General Plan Land Use Designation	Existing Zone	Existing FAR	Existing Height Limit	Proposed Zone	Proposed FAR	Proposed Height Limit	CPIO Subarea Type	CPIO Subarea Letter	Reason for Proposed Change
110	Very Low II Residential	Open Space	RE11-1-HCR	0.15 to 0.35	30,36	OS-1XL	N/A	30	Not in CPIO	Not in CPIO	Reflect existing use.
1000	Regional Center Commercial	Regional Center Commercial	(Q)RAS4-2D, (T)(Q)C2-2D, (T)(Q)C4-2D, (Q)C4-2-SN, C2-2D-SN, C2-2D, C4-2D, C4-2D-SN, CR-2D, PB-2D, R4-2D	EXISTING VARIOUS	EXISTING VARIOUS	(Q)RAS4-2D-CPIO, (T)(Q)C2-2D-CPIO, (T)(Q)C2-2D-CPIO, (Q)C2-2-SN-CPIO, C2-2D-SN-CPIO, C2-2D-CPIO, C2-2D-CPIO, C2-2D-SN-CPIO, CR-2D-CPIO, PB-2D-CPIO, R4-2D-CPIO	EXISTING VARIOUS; See CPIO for more info.	EXISTING VARIOUS; See CPIO for more info.	Regional Center	RC1A	Establish new regulations to foster compatible new development. Protect identified historic resources.
1001	Regional Center Commercial	Regional Center Commercial	(Q)C4-2D-SN, (T)(Q)C2-2D, (T)(Q)C2-2D-SN, (T)(Q)C4-2D, (T)(Q)C4-2D-SN, (T)(Q)C4-2-SN, [Q]C4-2-SN, [T][Q]C4-2D, [T][Q]C4-2D-SN, C4-2D, C4-2D-SN, R4-2D	EXISTING VARIOUS	EXISTING VARIOUS	(Q)C2-2D-SN-CPIO, (T)(Q)C2-2D-CPIO, (T)(Q)C2-2D-SN-CPIO, (T)(Q)C2-2D-CPIO, (T)(Q)C2-2D-SN-CPIO, (T)(Q)C2-2-SN-CPIO, [Q]C2-2-SN-CPIO, [T][Q]C2-2D-CPIO, [T][Q]C2-2D-SN-CPIO, C2-2D-CPIO, C2-2D-SN-CPIO, R4-2D-CPIO	EXISTING VARIOUS; See CPIO for more info.	EXISTING VARIOUS; See CPIO for more info.	Regional Center	RC1B	Establish new regulations to foster compatible new development. Protect identified historic resources.
1002	Regional Center Commercial	Regional Center Commercial	(T)(Q)C2-2D, (T)(Q)C2-2D-SN, (T)(Q)C4-2D, [Q]C4-1, C2-2D, C4-2D, C4-2D-SN, R4-2D, RD1.5-1XL	EXISTING VARIOUS	EXISTING VARIOUS	(T)(Q)C2-2D-CPIO, (T)(Q)C2-2D-SN-CPIO, (T)(Q)C2-2D-CPIO, [Q]C2-1-CPIO, C2-2D-CPIO, C2-2D-CPIO, C2-2D-SN-CPIO, R4-2D-CPIO, RD1.5-1XL-CPIO	EXISTING VARIOUS; See CPIO for more info.	EXISTING VARIOUS; See CPIO for more info.	Regional Center	RC2	Establish new regulations to foster compatible new development. Protect identified historic resources.
1003	Regional Center Commercial	Regional Center Commercial	(T)(Q)C2-2D-SN, (T)(Q)C4-2D-SN, [Q]C4-2D-SN, C4-2D-SN	EXISTING VARIOUS	EXISTING VARIOUS	(T)(Q)C2-2D-SN-CPIO, (T)(Q)C2-2D-SN-CPIO, [Q]C2-2D-SN-CPIO, C4-2D-SN-CPIO	EXISTING VARIOUS; See CPIO for more info.	45; See CPIO for more info.	Regional Center	RC3	Establish new regulations to foster compatible new development. Protect identified historic resources.
1004	Low Medium II Residential, Medium Residential	Low Medium II Residential, Medium Residential	(T)(Q)R3-2D, [Q]R3-1XL, R3-1, R3-1XL, RD1.5-1XL	EXISTING VARIOUS	EXISTING VARIOUS	(T)(Q)R3-2D-CPIO, [Q]R3-1XL-CPIO, R3-1-CPIO, R3-1XL-CPIO, RD1.5-1XL-CPIO	EXISTING VARIOUS; See CPIO for more info.	EXISTING VARIOUS; See CPIO for more info.	Character Residential	CR	Establish new regulations to foster compatible new development. Protect identified historic resources.

Sec. 2. The City Clerk shall certify to the passage of this ordinance and have it published in accordance with Council policy, either in a daily newspaper circulated in the City of Los Angeles or by posting for ten days in three public places in the City of Los Angeles: one copy on the bulletin board located at the Main Street entrance to the Los Angeles City Hall; one copy on the bulletin board located at the Main Street entrance to the Los Angeles City Hall East; and one copy on the bulletin board located at the Temple Street entrance to the Los Angeles County Hall of Records.

Pursuant to Section 558 of the City Charter, the City Planning Commission on **March 18, 2021** recommends this ordinance **BE ADOPTED** by the City Council.

By  _____
Cecilia Lamas
Commission Executive Assistant

File No. 21-0934

CITY CLERK

MAYOR





Ordinance Passed May 3, 2023

Approved 05/08/2023

Posted Date: 05/10/2023
Ordinance Effective Date: 06/19/2023