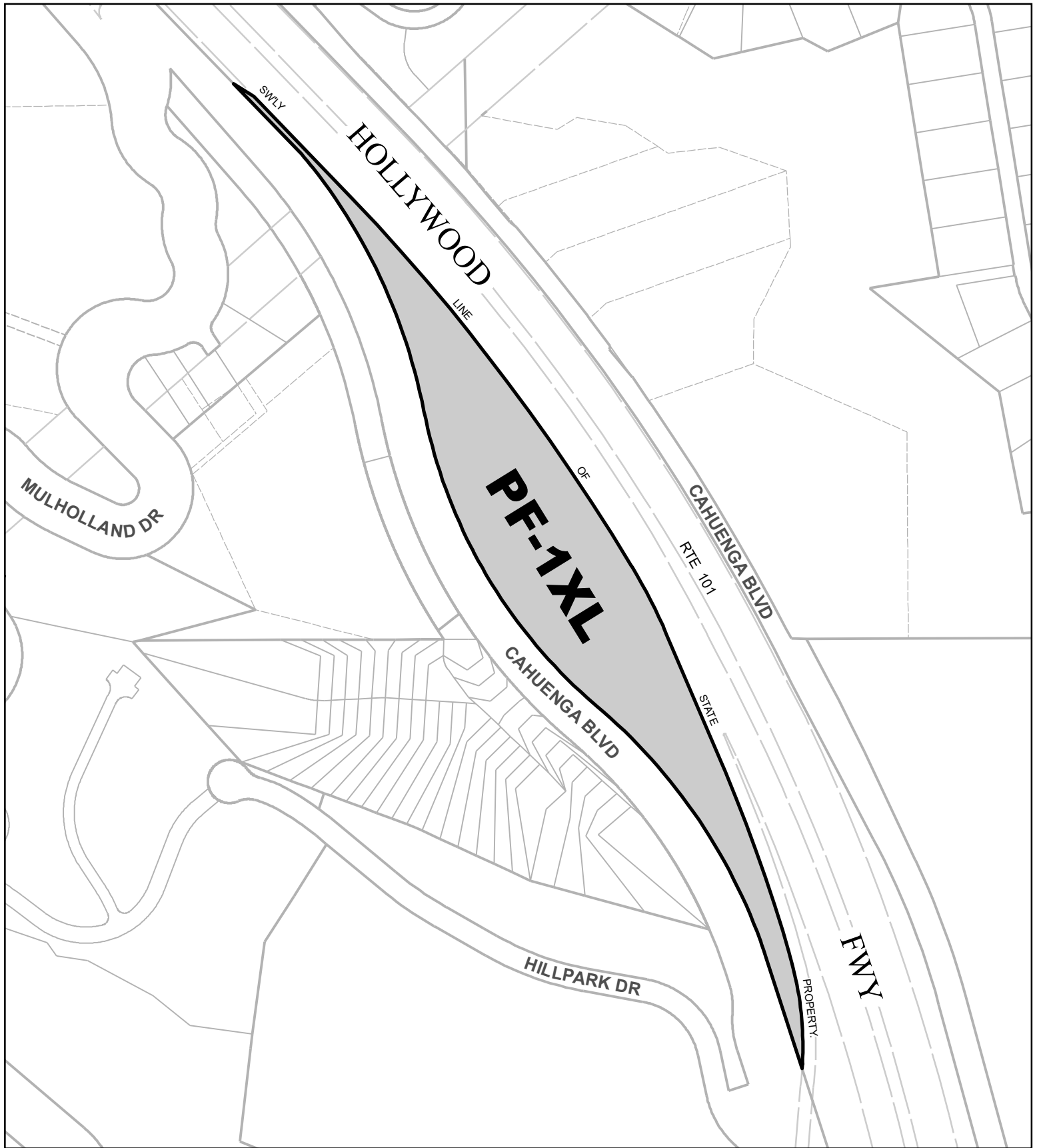


**ORDINANCE NO.**\_\_\_\_\_


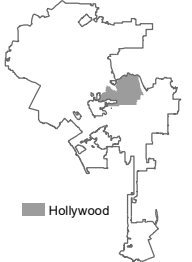
An ordinance amending Section 12.04 of the Los Angeles Municipal Code by amending the zoning map.

THE PEOPLE OF THE CITY OF LOS ANGELES DO ORDAIN AS FOLLOWS:

**SECTION 1.** Section 12.04 of the Los Angeles Municipal Code is hereby amended by changing the zones and zone boundaries shown upon a portion of the Zoning Map attached thereto and made a part of Article 2, Chapter 1 of the Los Angeles Municipal Code so that such portion of the Zoning Map shall set forth the zones and height districts as shown on the attached Hollywood Community Plan Update Zone and Height District Ordinance Maps and the Table for Section 2 and the Table for Section 3 attached hereto and incorporated herein by this reference, consistent with the provisions in Sections 2 and 3. The attached maps set forth the changes of zone or height district effectuated by this Ordinance.



City of Los Angeles



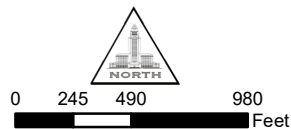
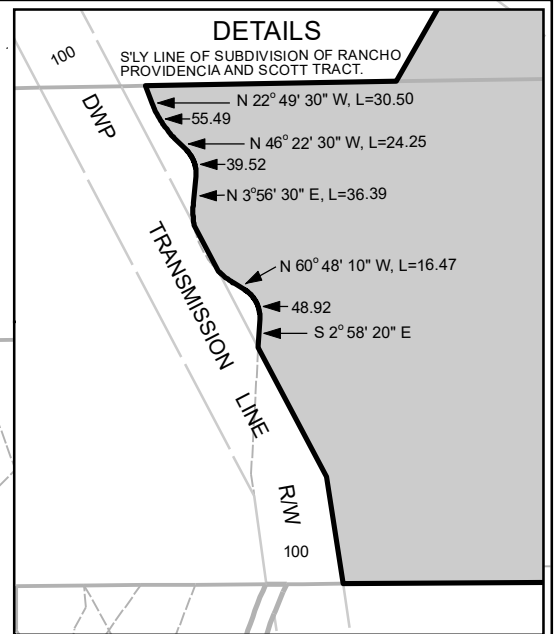
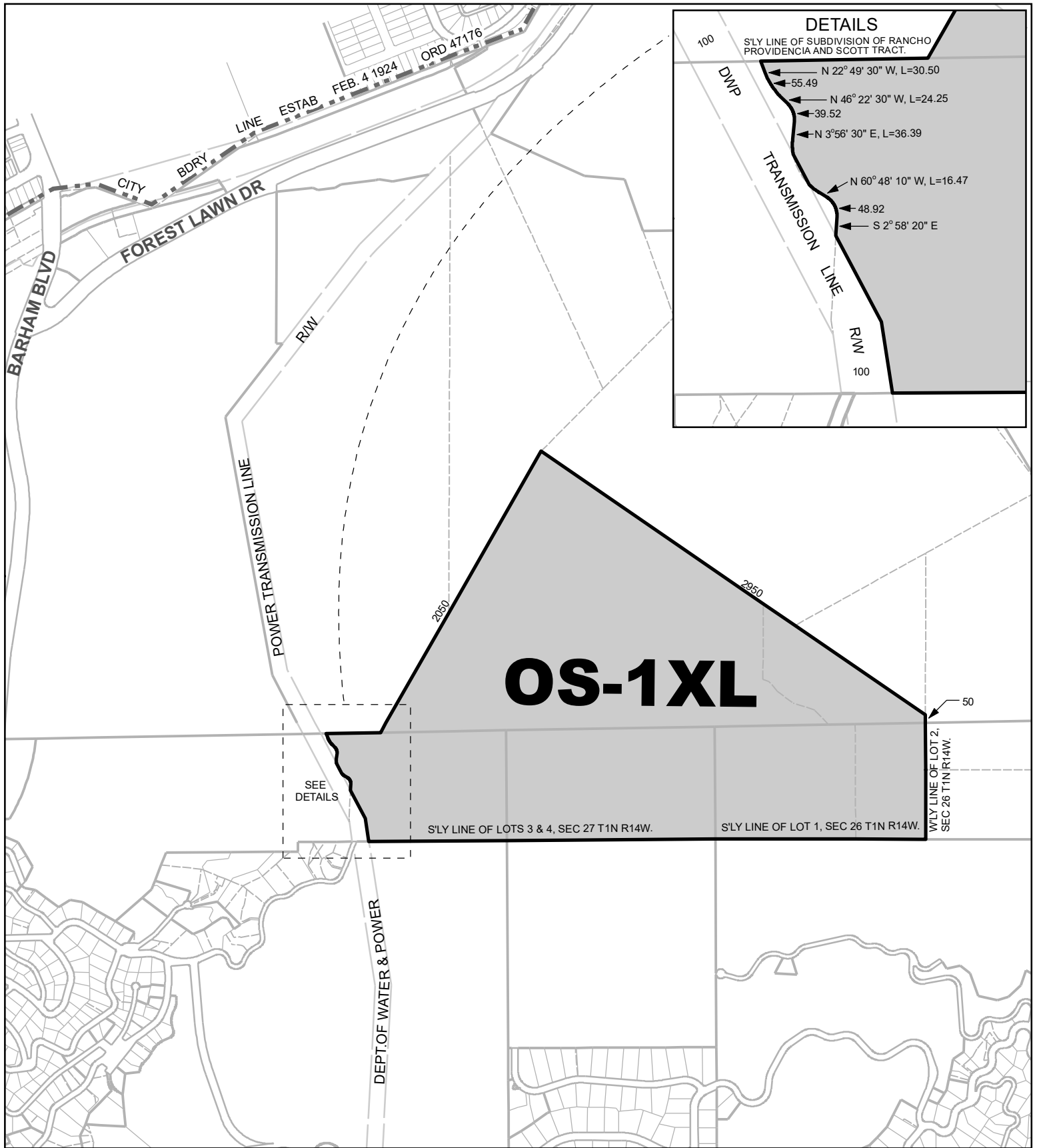
C.M. 154-5A185, 156B185 156A183	CPC-2016-1450-CPU
------------------------------------	-------------------

Data Sources: Department of City  
Planning, Bureau of Engineering

LH/Cf

HOLLYWOOD CPU, SA 1:4

022321

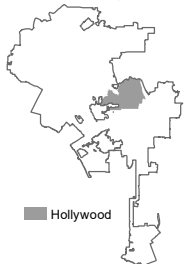


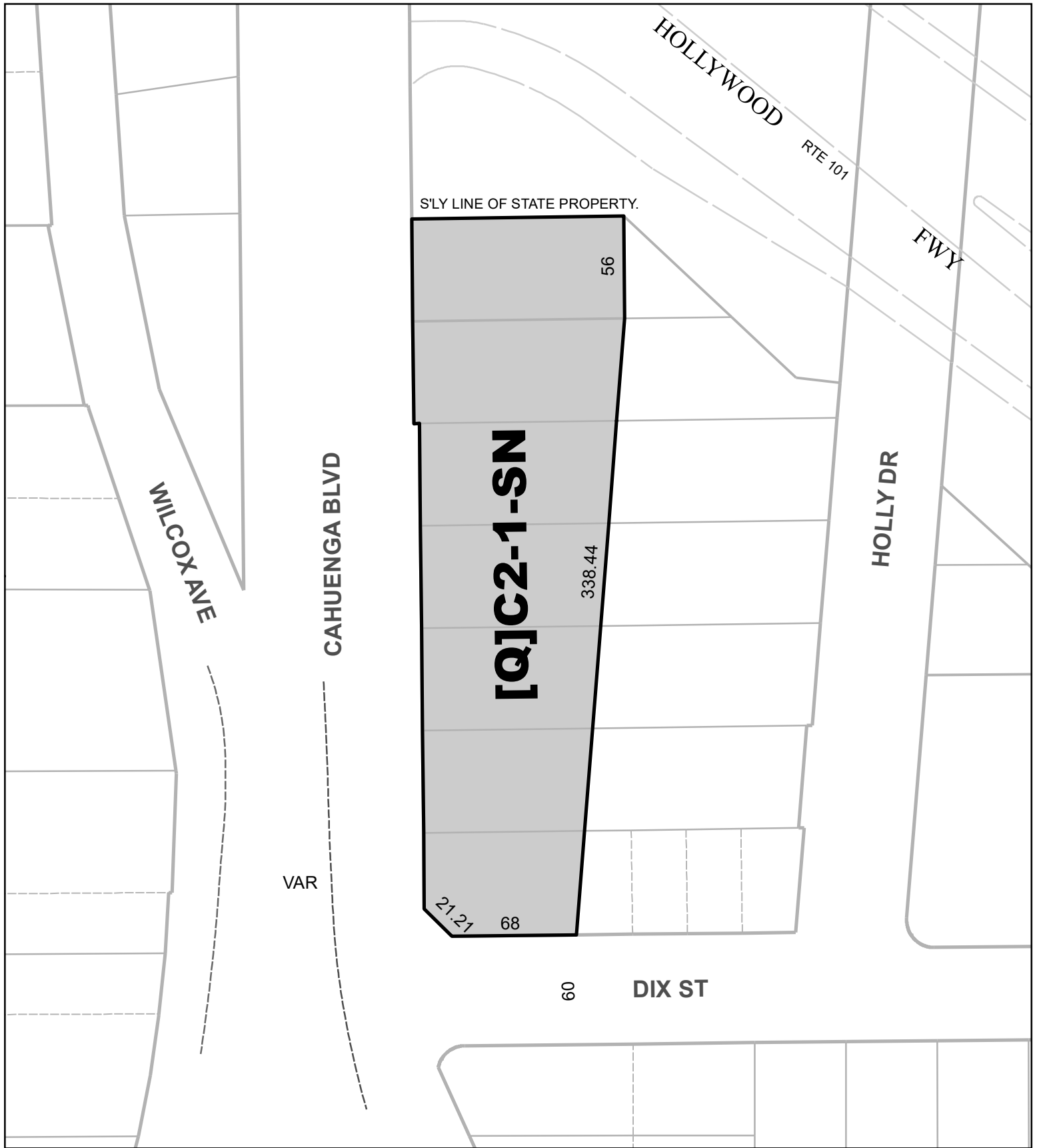
C.M. 159 B 185, 159 B 189 162 B 185, 162 B 189	CPC-2016-1450-CPU
---	-------------------

LH/cf

HOLLYWOOD CPU, SA 1:5

021621



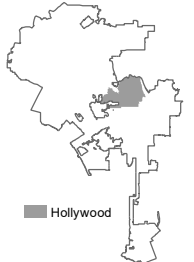


C.M. 150A187	CPC-2016-1450-CPU
--------------	-------------------

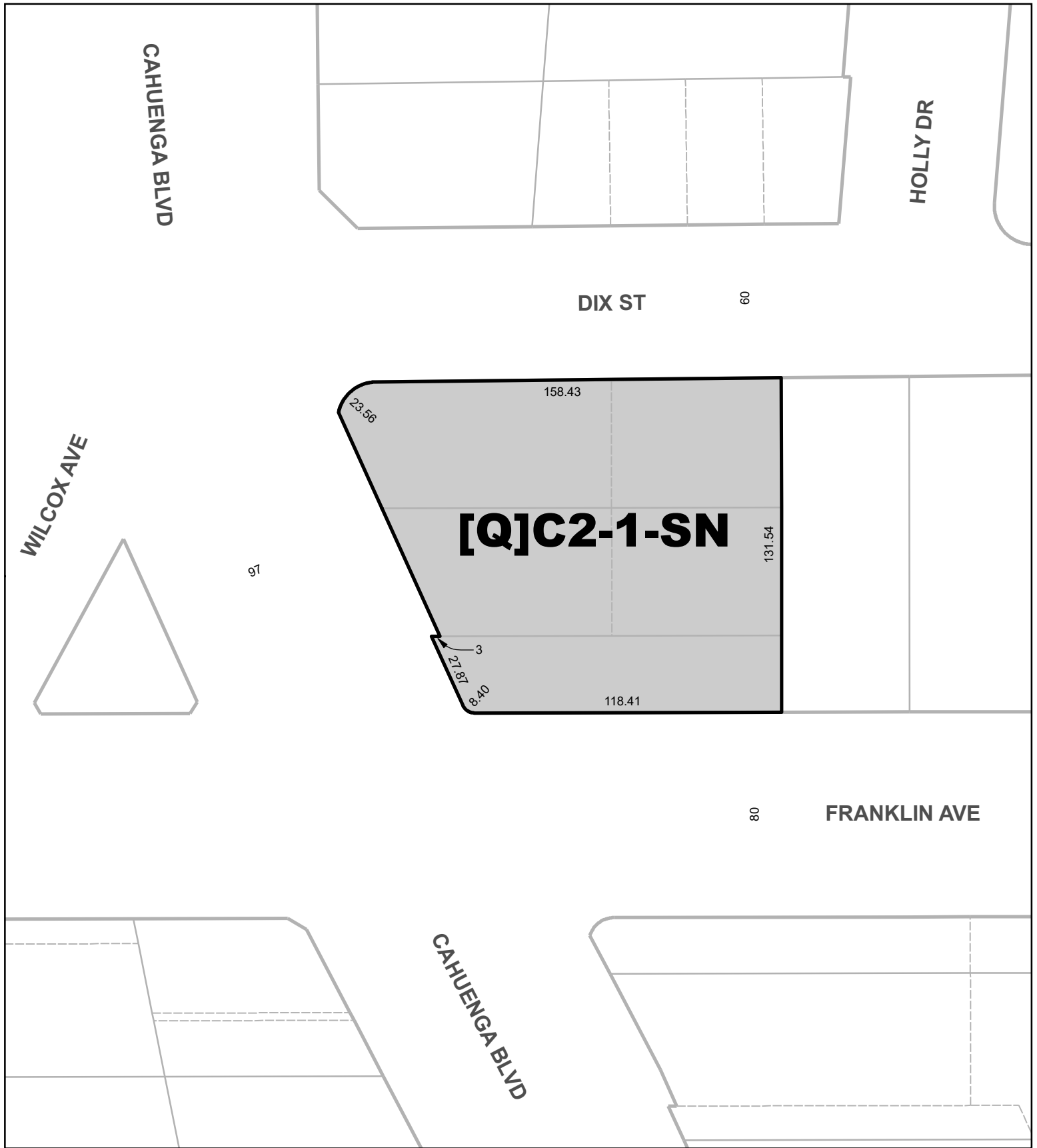
LH/cf

HOLLYWOOD CPU, SA 2

022421





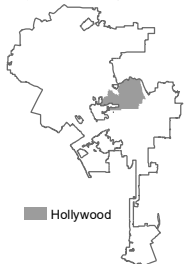


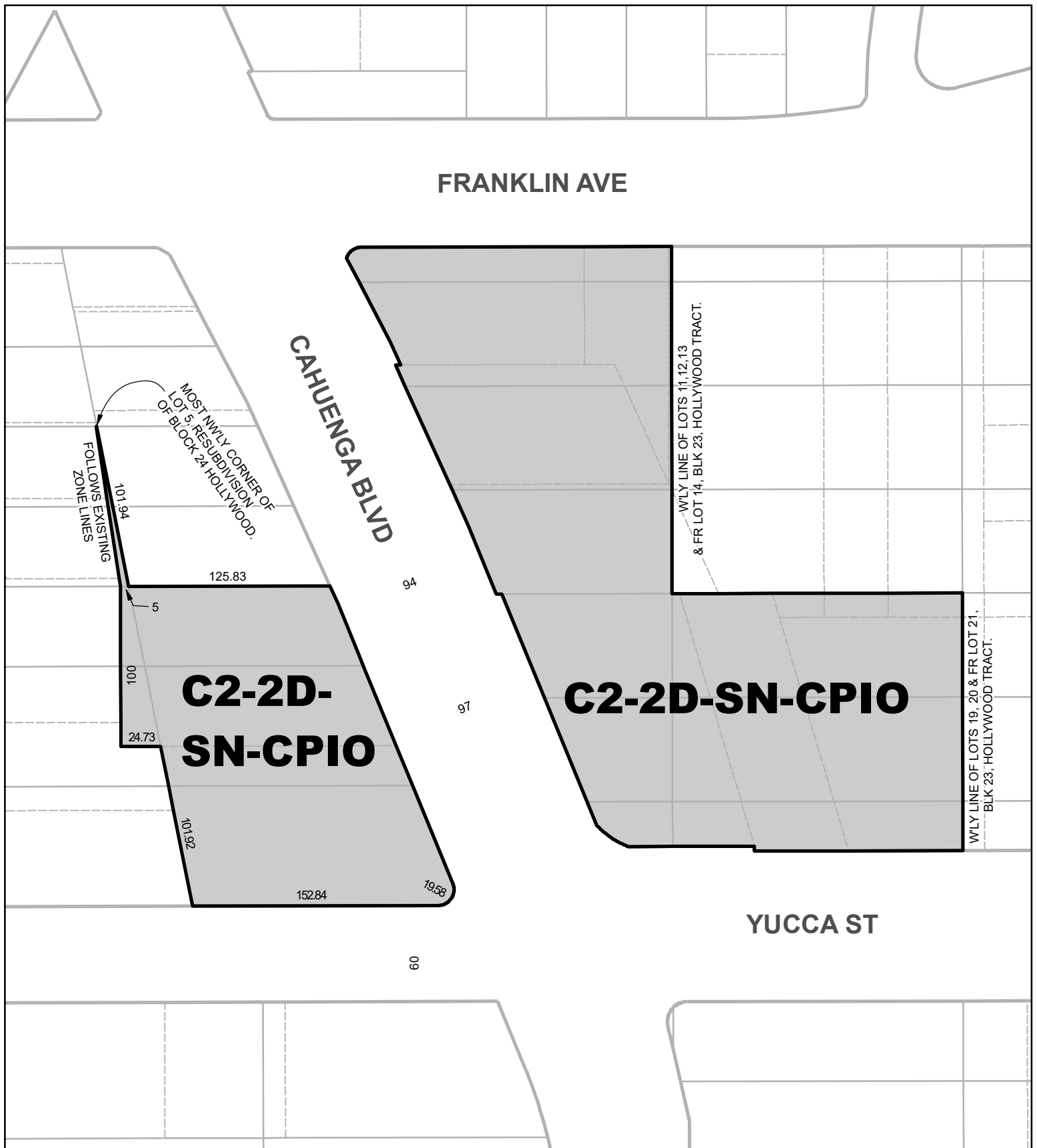
C.M. 150A187	CPC-2016-1450-CPU
--------------	-------------------

LH/cf

HOLLYWOOD CPU, SA 2:1

021721



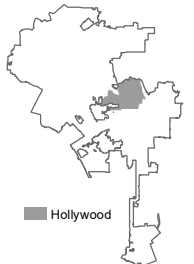


C.M. 150A187	CPC-2016-1450-CPU
--------------	-------------------


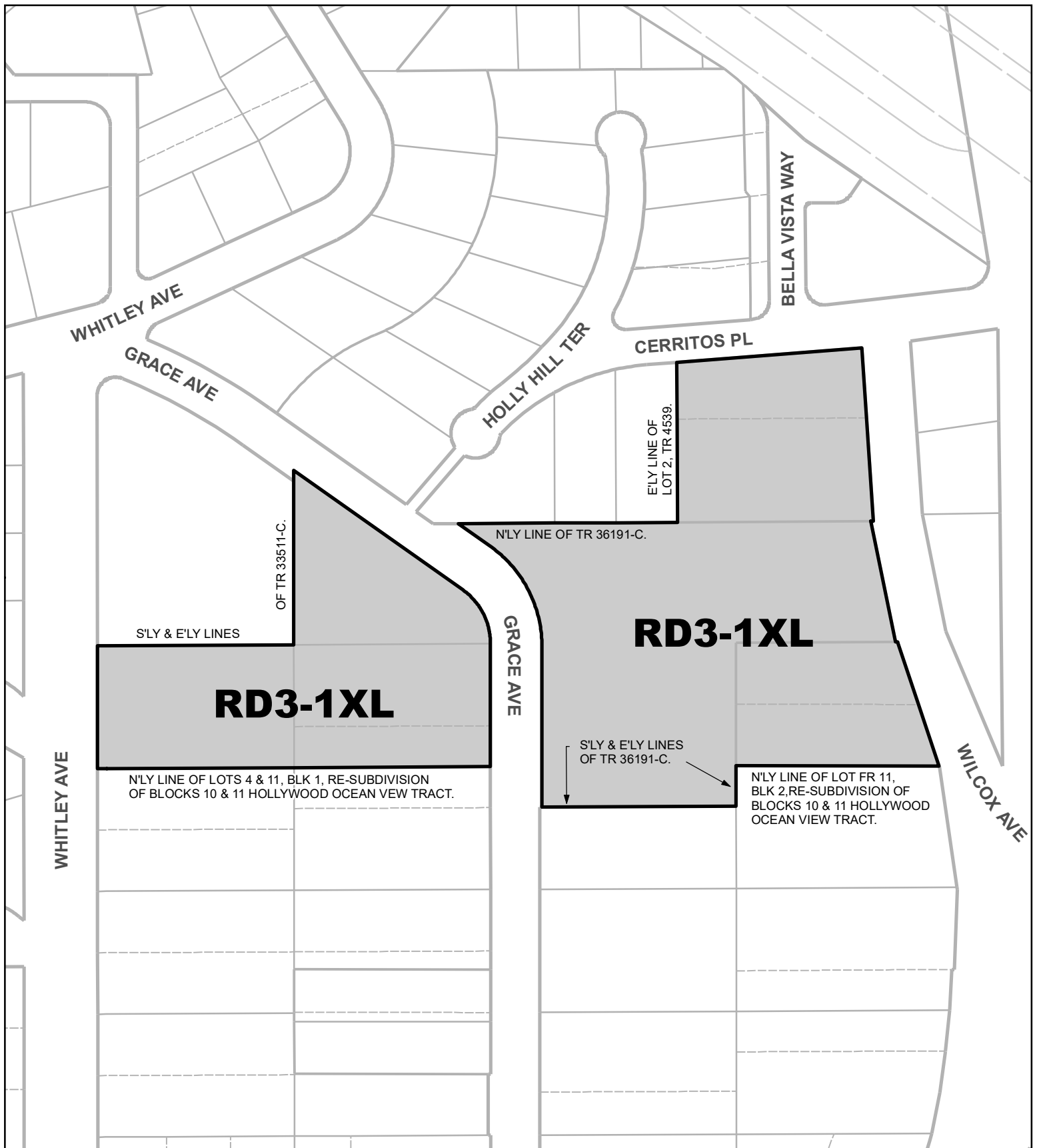
LH/cf

HOLLYWOOD CPU, SA 2:1A

021021





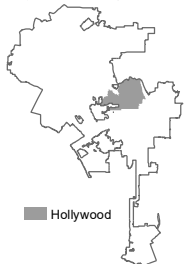


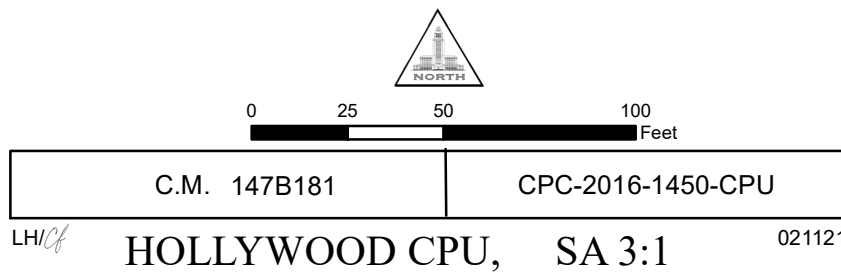
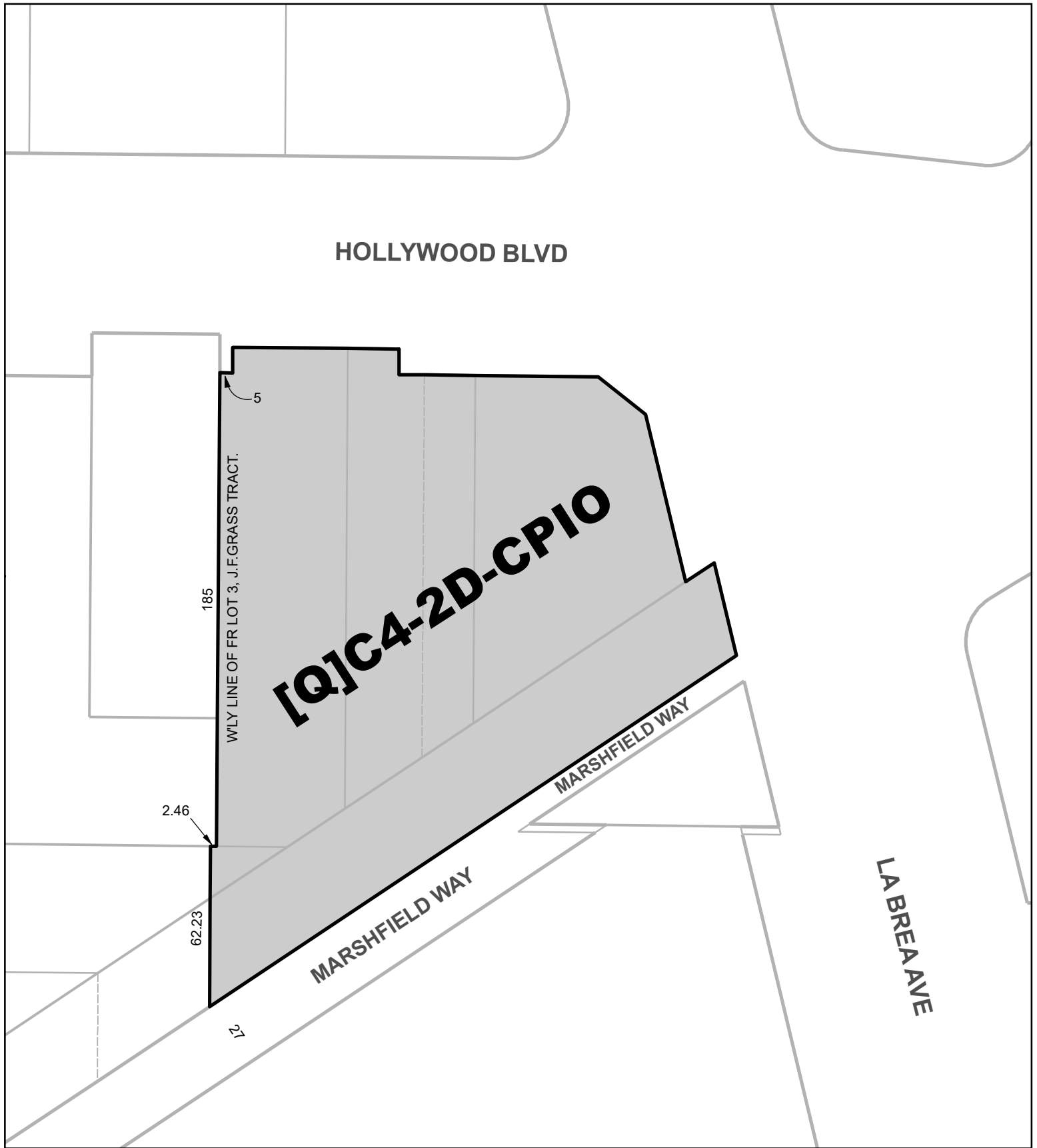
C.M. 150A185 150A187	CPC-2016-1450-CPU
----------------------	-------------------

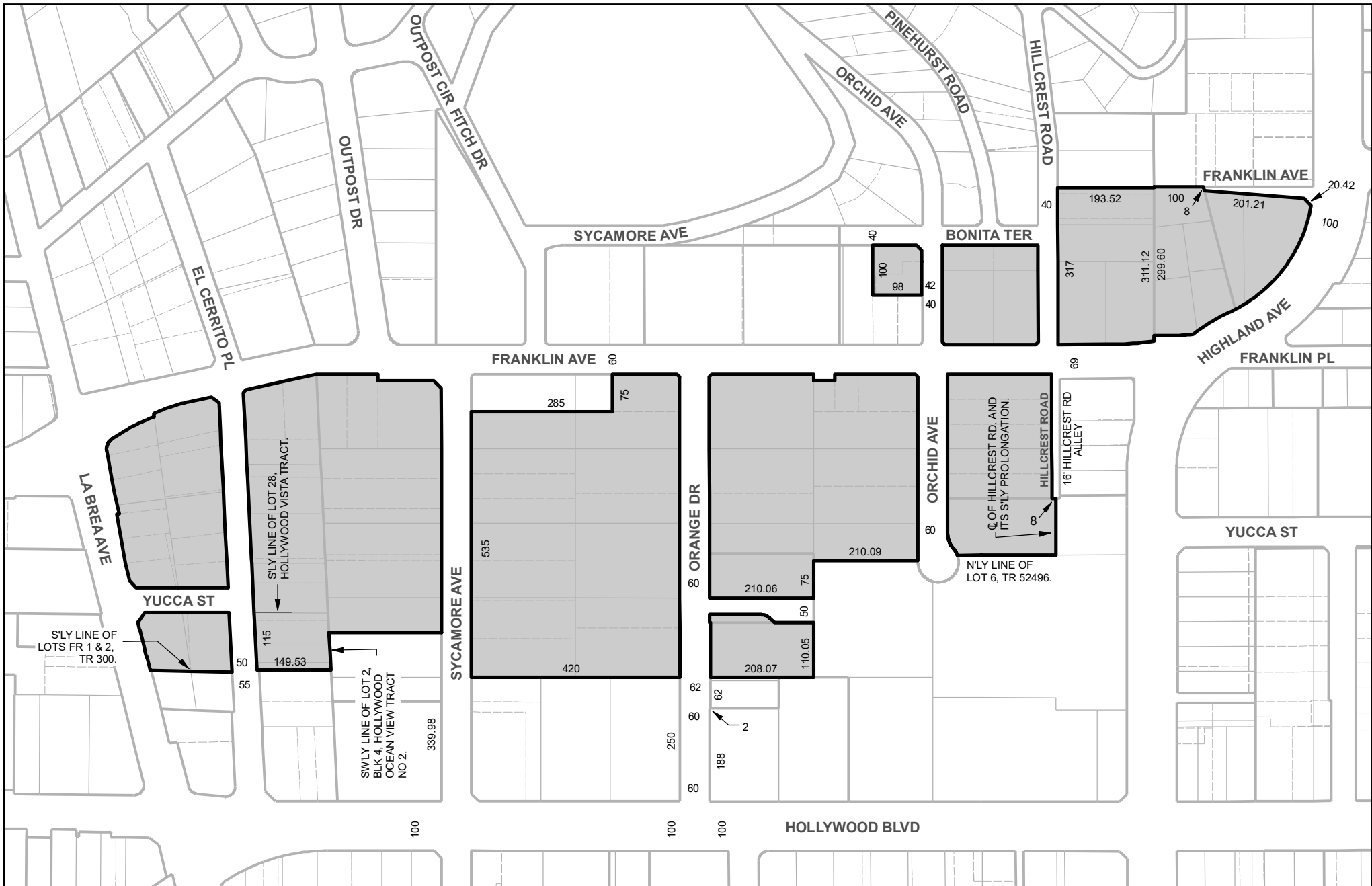
LH/cf

HOLLYWOOD CPU, SA 2:2


021621







**[Q]R4-1VL-CPIO**



C.M. 147 B 181, 148.5 A 185, 150 B 181, 150 A 185	CPC-2016-1450-CPU
--	-------------------

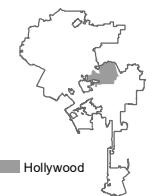
LH/cf

HOLLYWOOD CPU, SA 3:1A

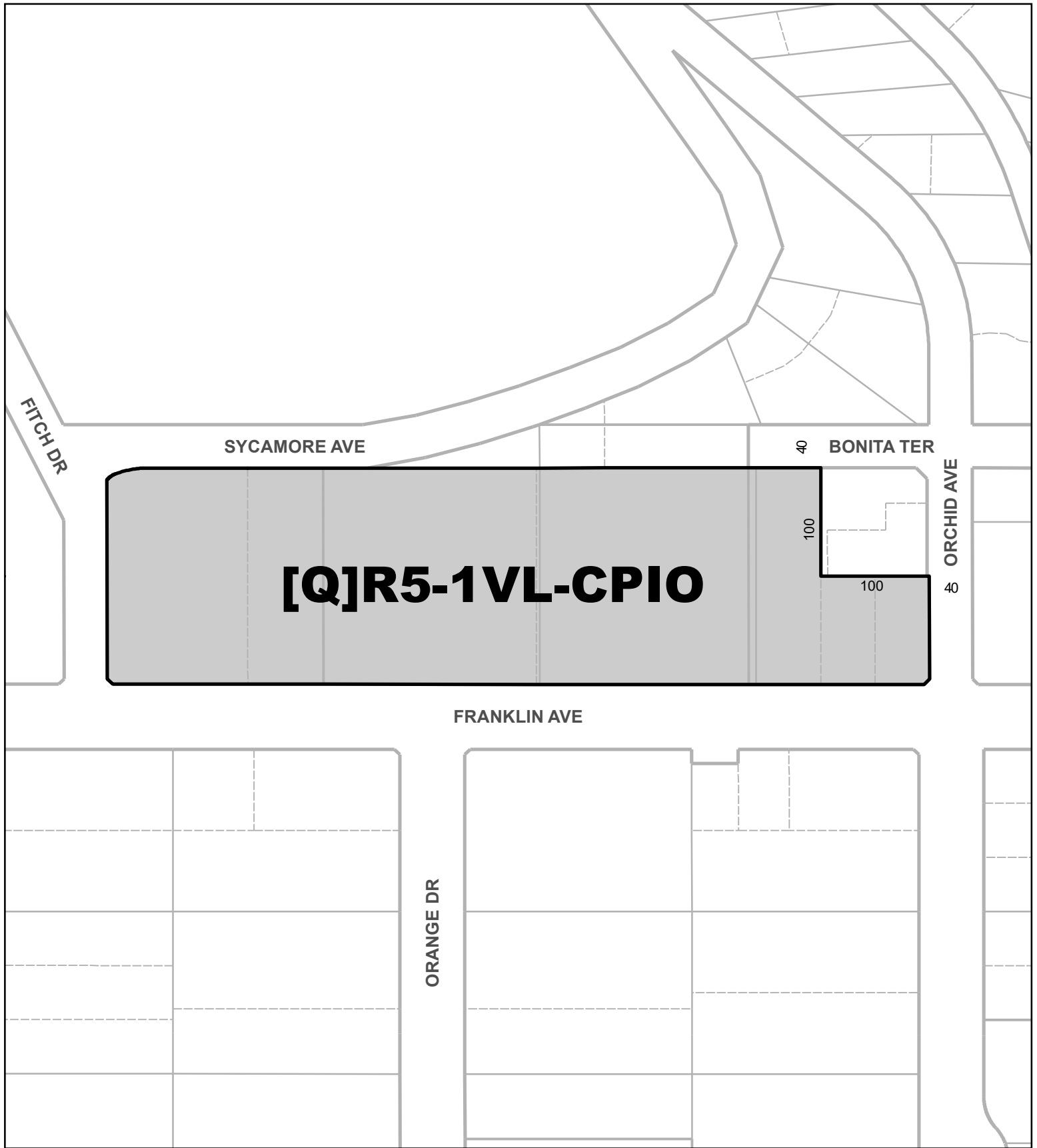
022321

Data Sources: Department of City  
Planning, Bureau of Engineering

City of Los Angeles



Hollywood

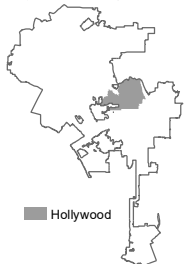


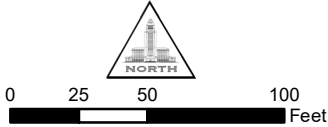
C.M. 150B181	CPC-2016-1450-CPU
--------------	-------------------

LH/cf

HOLLYWOOD CPU, SA 3:1B

022321



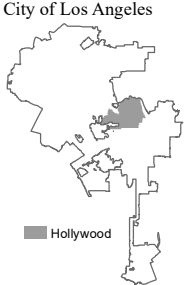


C.M. 147B181	CPC-2016-1450-CPU
--------------	-------------------

LH/cf

HOLLYWOOD CPU, SA 3:1C


022321







 **[Q]R4-1XL**

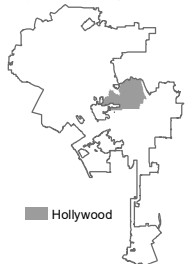


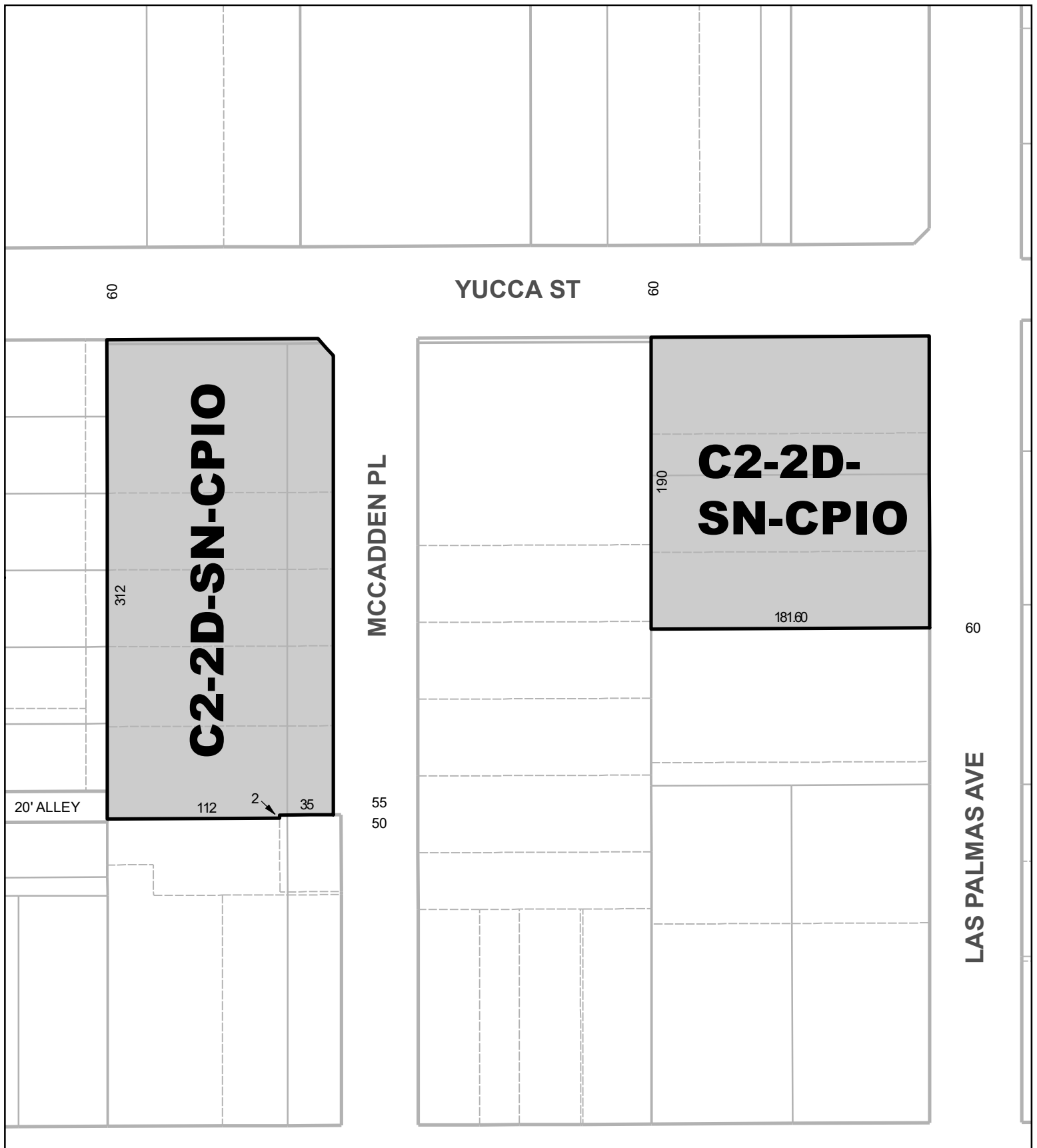
C.M. 150B181	CPC-2016-1450-CPU
--------------	-------------------

LH/cf

HOLLYWOOD CPU, SA 3:1D

021621



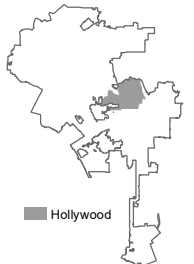


C.M. 148-5A185	CPC-2016-1450-CPU
----------------	-------------------

LH/cf

HOLLYWOOD CPU, SA 3:2

021021

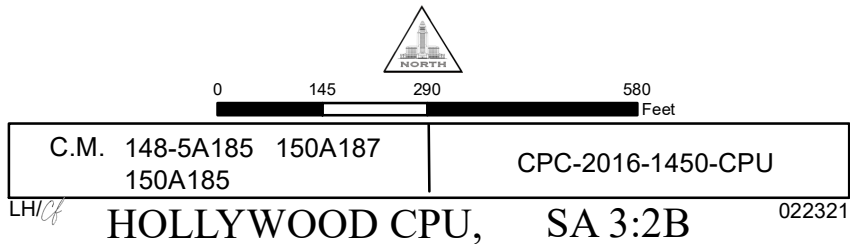




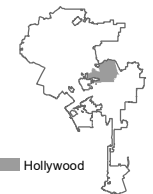


**[Q]R4-2-CPIO**

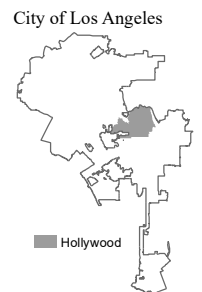
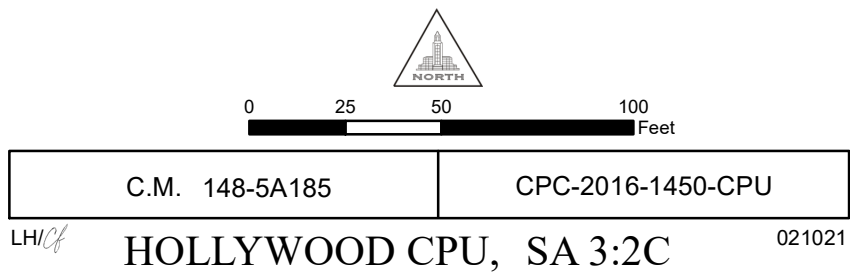
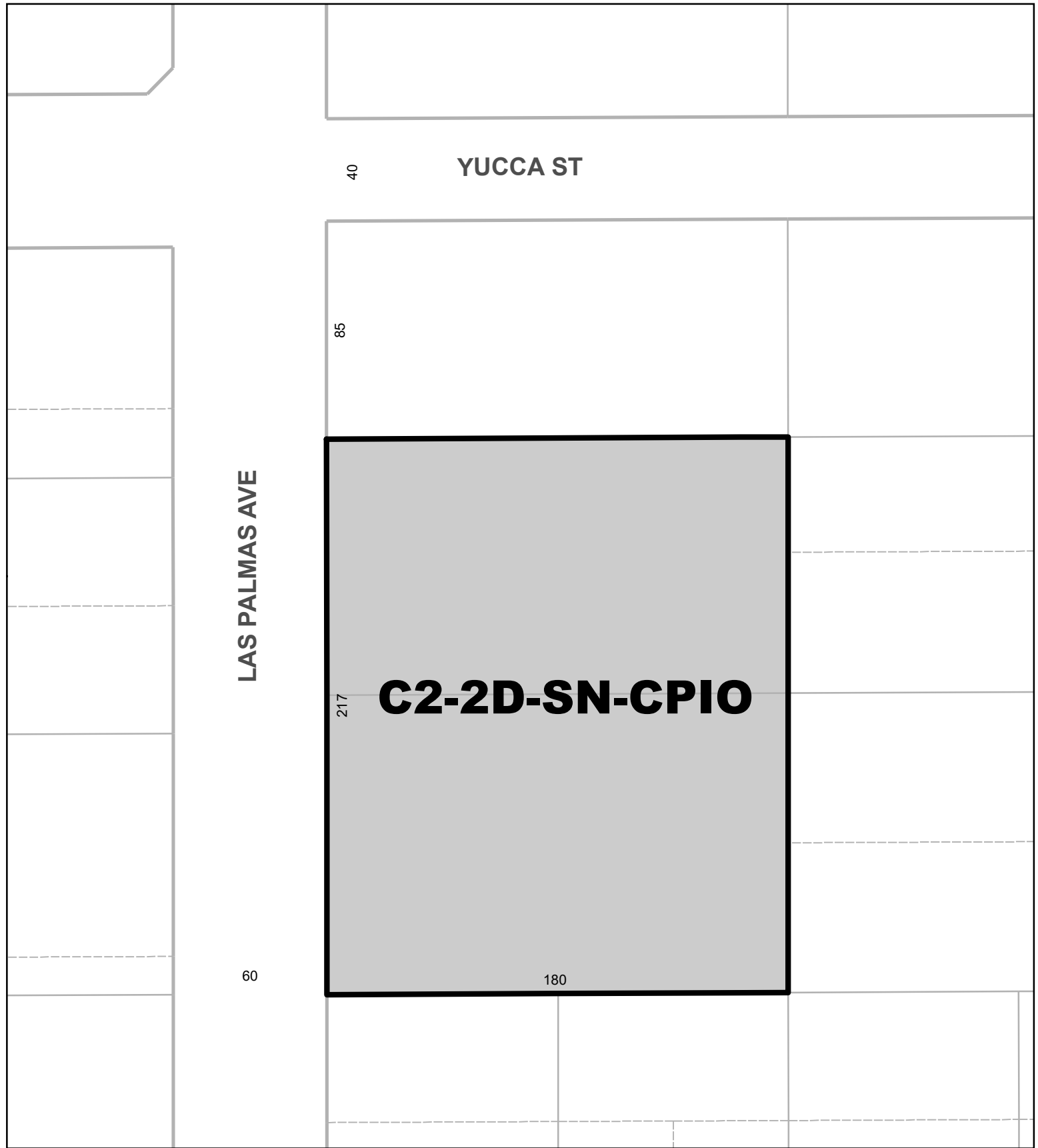
Data Sources: Department of City Planning, Bureau of Engineering

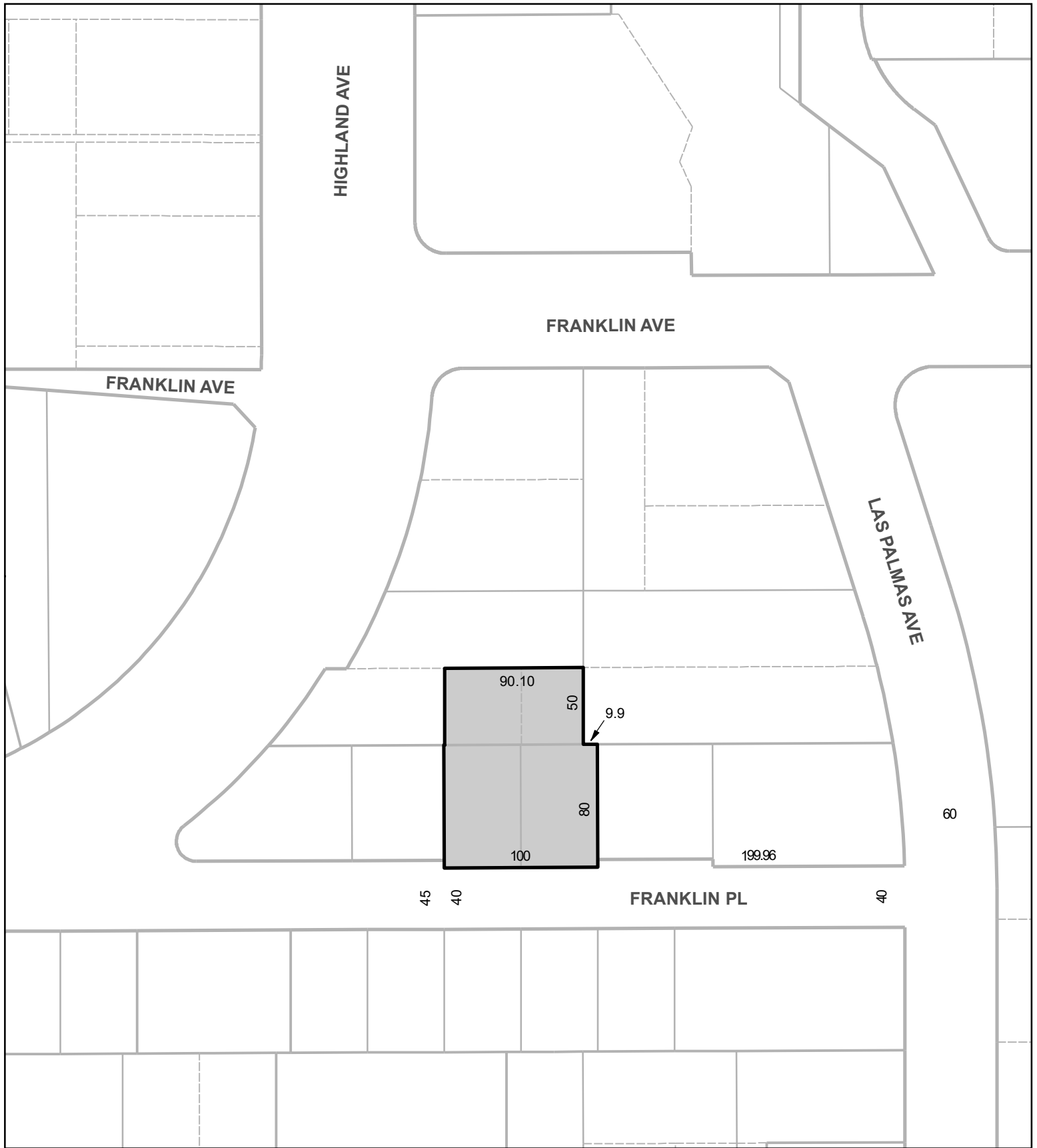


City of Los Angeles

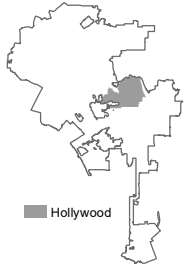



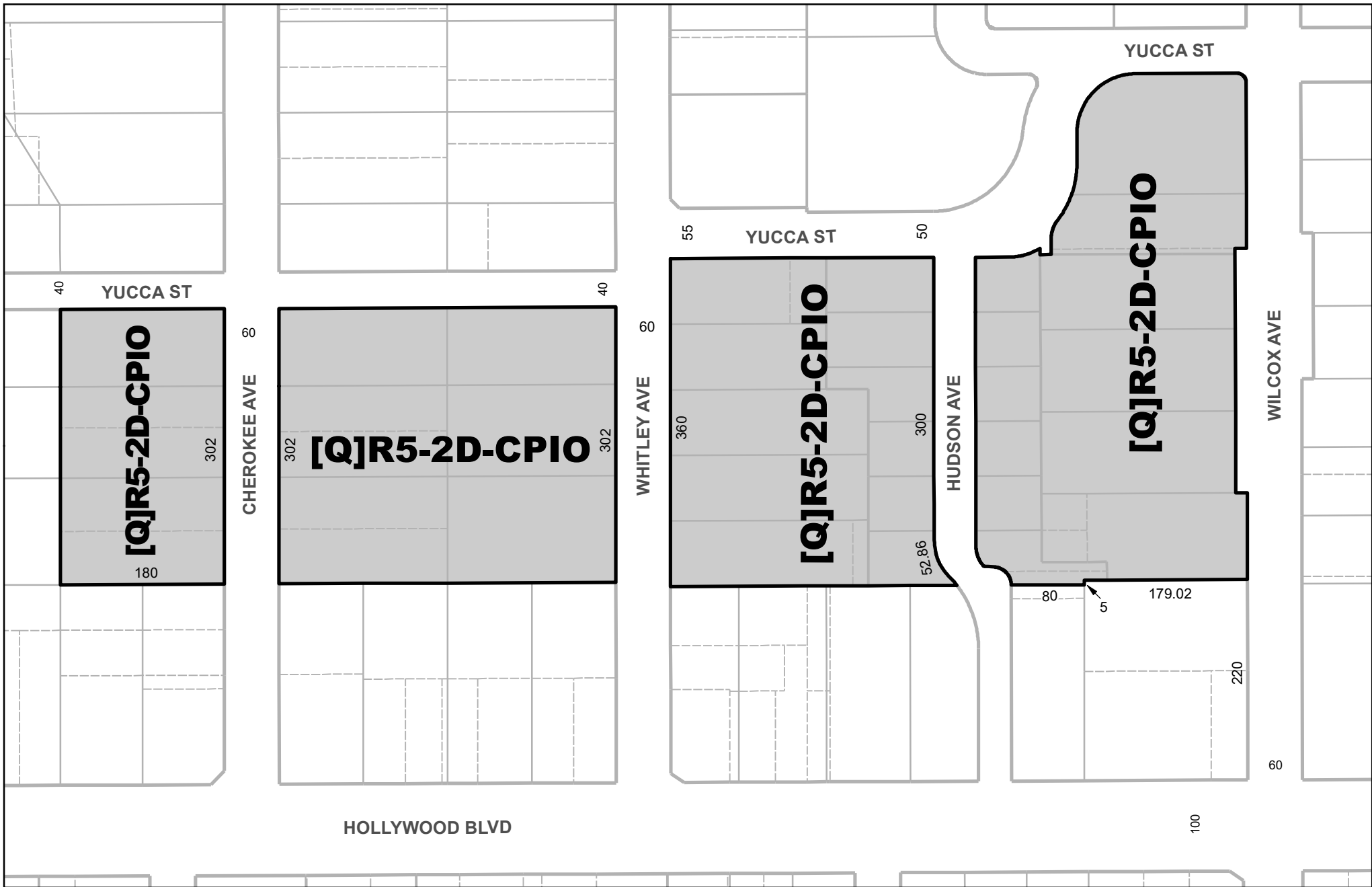
Hollywood

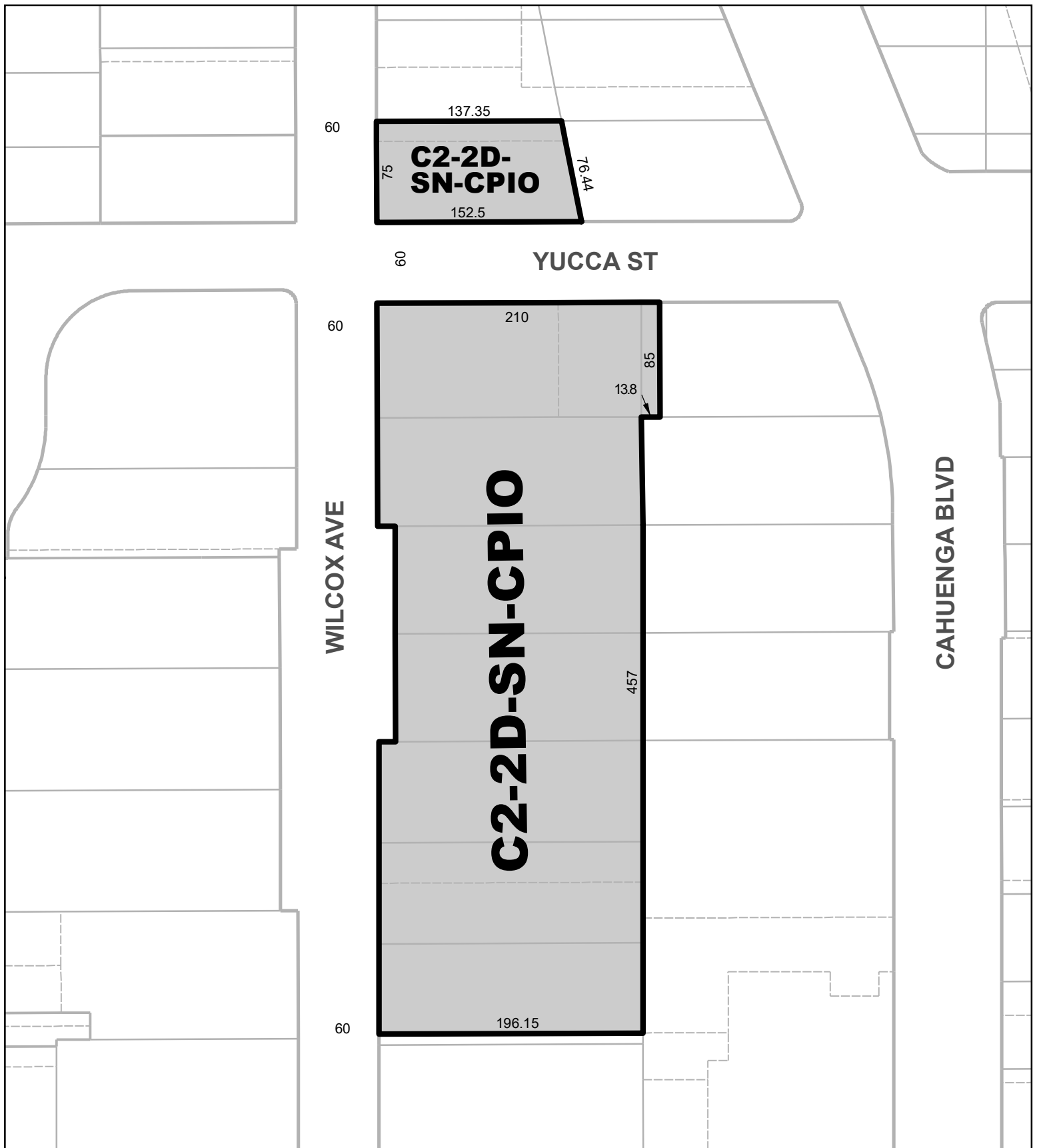




 **[Q]R4-2-SN-CPIO**





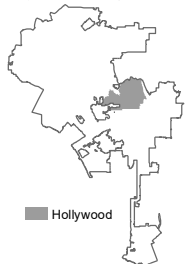


C.M. 148-5A187 150A187	CPC-2016-1450-CPU
------------------------	-------------------

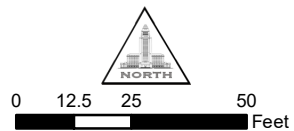
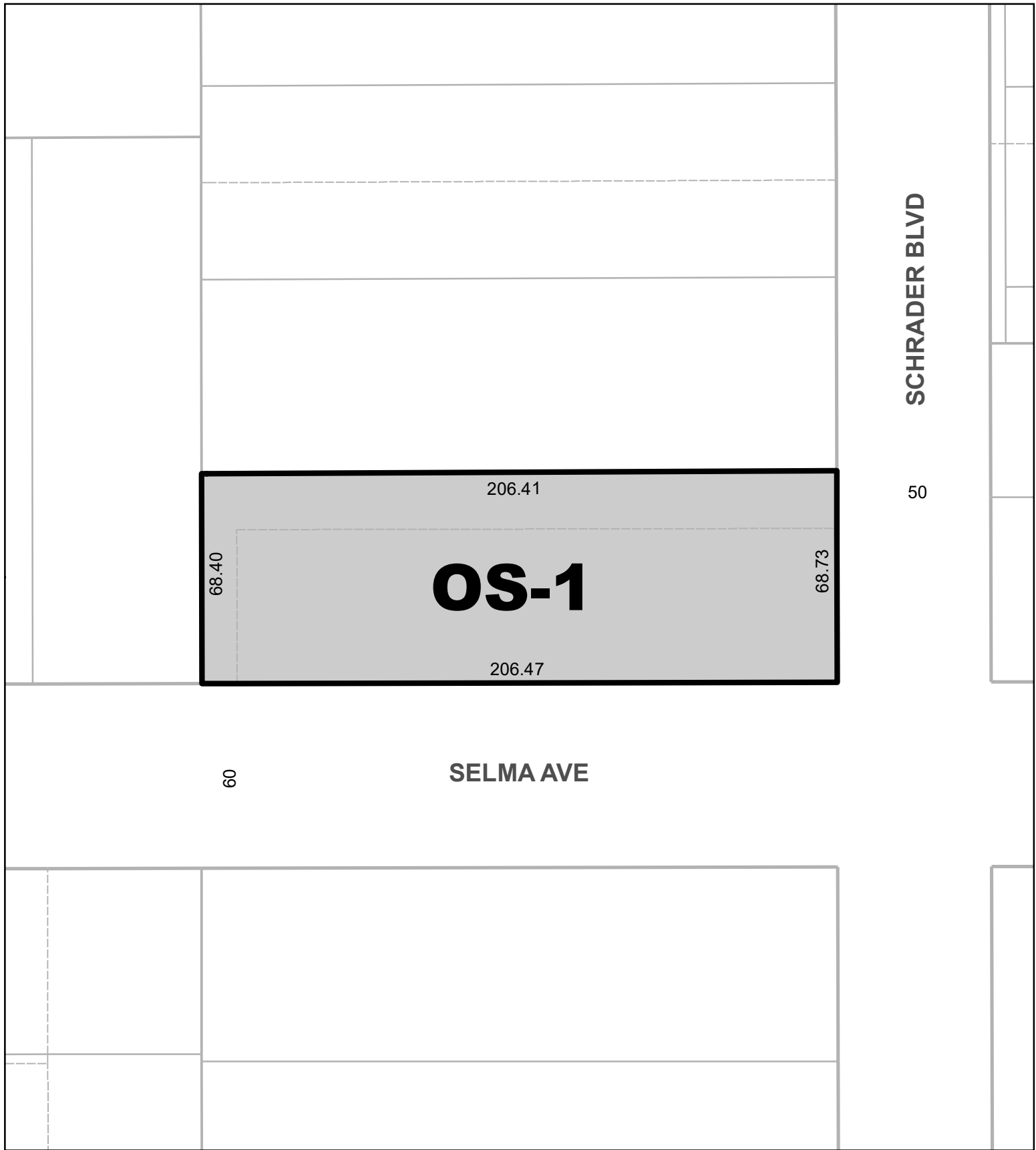
LH/cf

HOLLYWOOD CPU, SA 3:4

021021





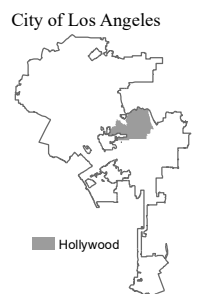


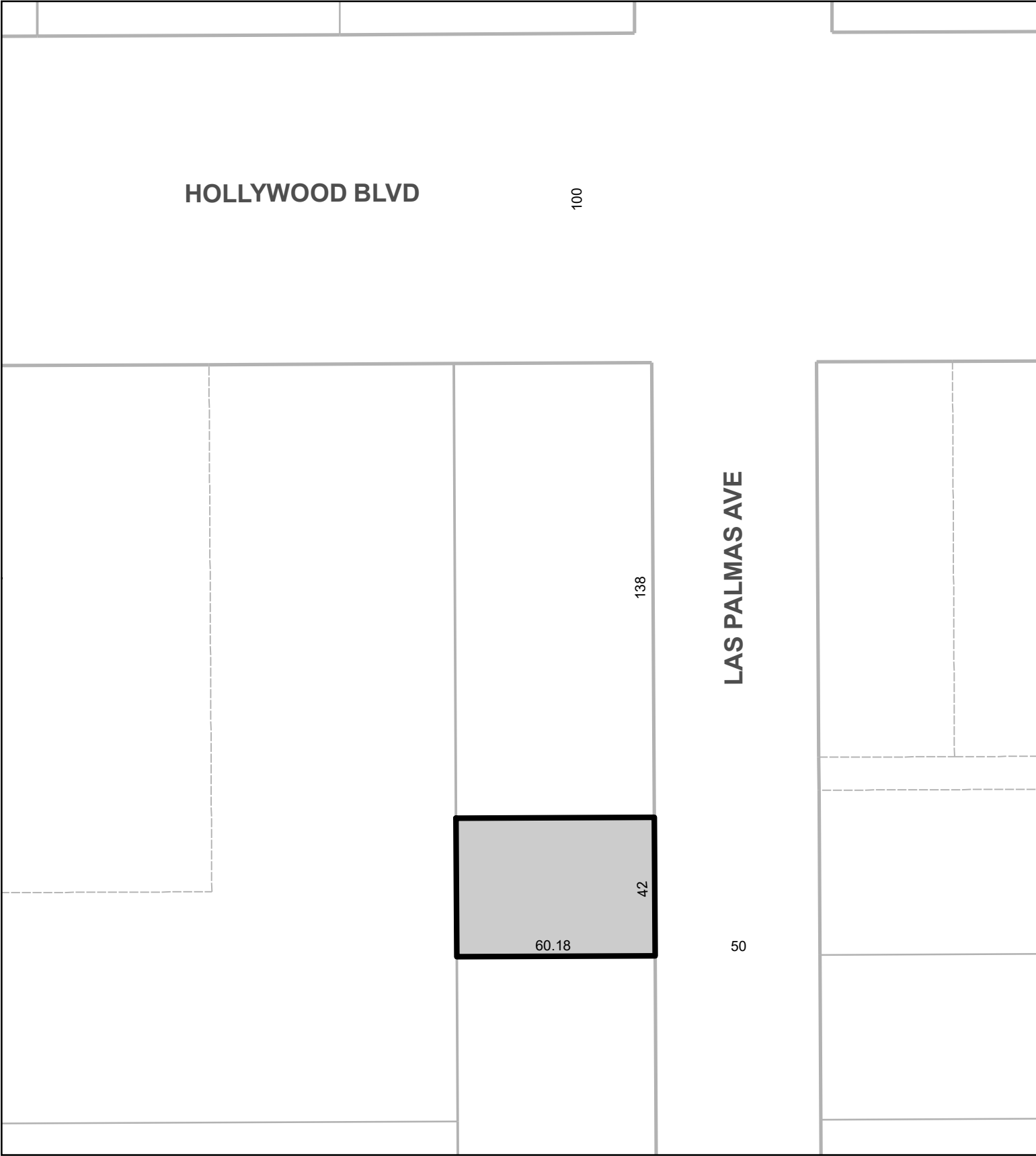
C.M. 148-5A185 148-5A187	CPC-2016-1450-CPU
--------------------------	-------------------

LH/cf

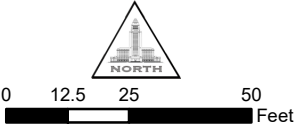
HOLLYWOOD CPU, SA 4:1

021121





**C2-2D-SN-CPIO**

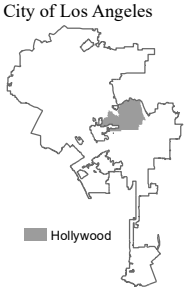


C.M. 148-5A185	CPC-2016-1450-CPU
----------------	-------------------

LH/cf

HOLLYWOOD CPU, SA 4:1A


021021





# **C2-2D-CPIO**

Data Sources: Department of City Planning, Bureau of Engineering

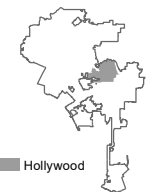


0 130 260 520 Feet

C.M. 147 A 185 147 A 187 148-5 A 185 148-5 A 187	CPC-2016-1450-CPU
---	-------------------

LH/Cf
**HOLLYWOOD CPU, SA 4:1B**
060121

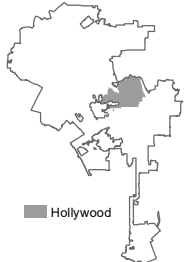

City of Los Angeles



Hollywood



**C2-2D-SN-CPIO**



HOLLYWOOD BLVD

100

180

LAS PALMAS AVE

50

MOST SE'LY CORNER OF LOT 2,  
G.F. STEVENSON TRACT.

60.18

60.18



**C2-2D-CPIO**



0 15 30 60  
Feet

C.M. 148-5A185

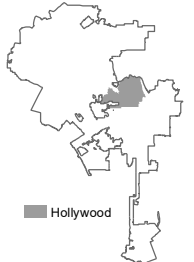
CPC-2016-1450-CPU

LH/cf

HOLLYWOOD CPU, SA 4:1D

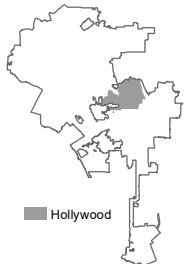
021021

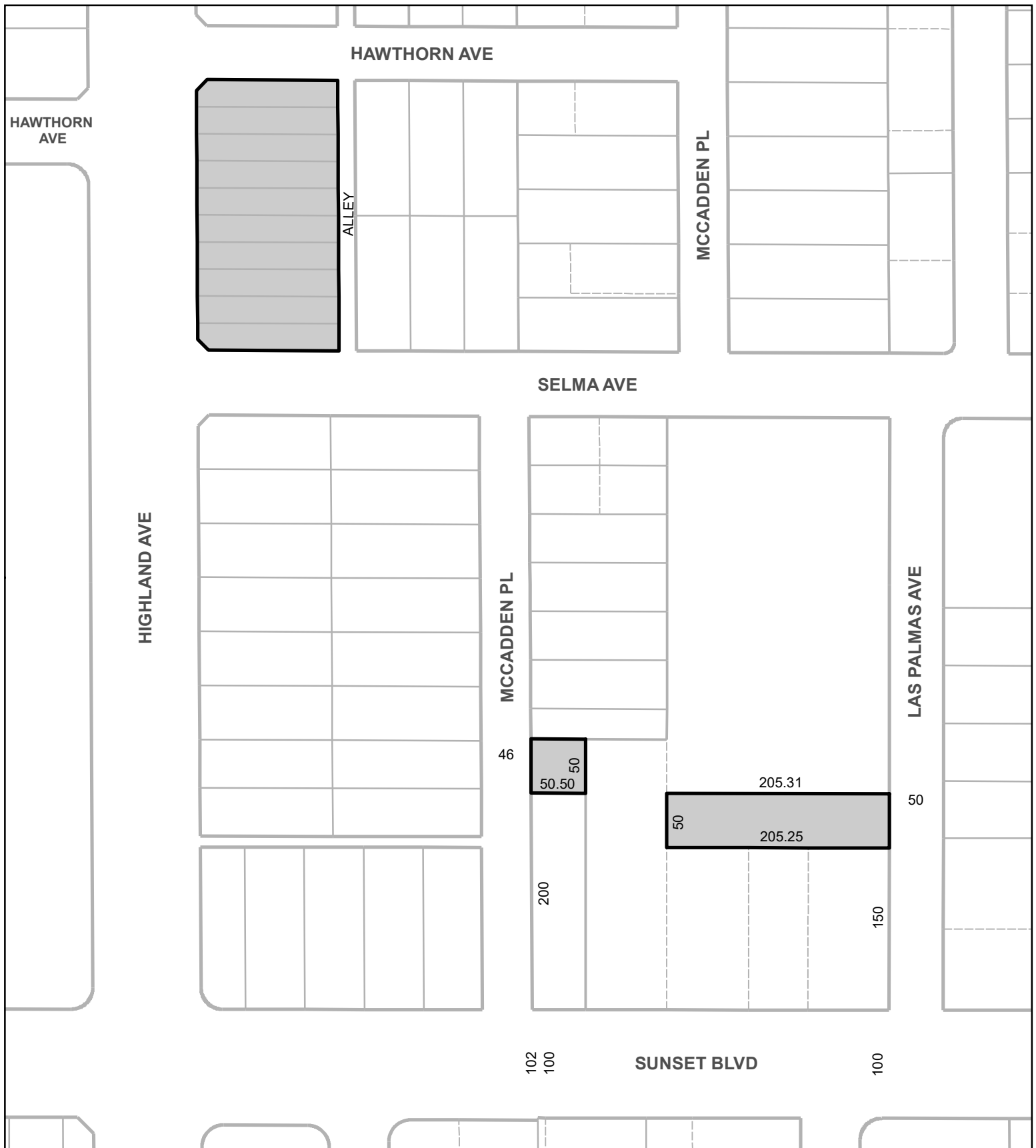
City of Los Angeles





**C2-2D-CPIO**





**C2-2D-SN-CPIO**



0 37.5 75 150  
Feet

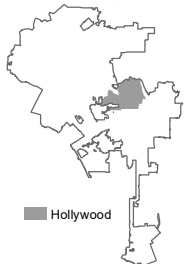
C.M. 147A185 148-5A185

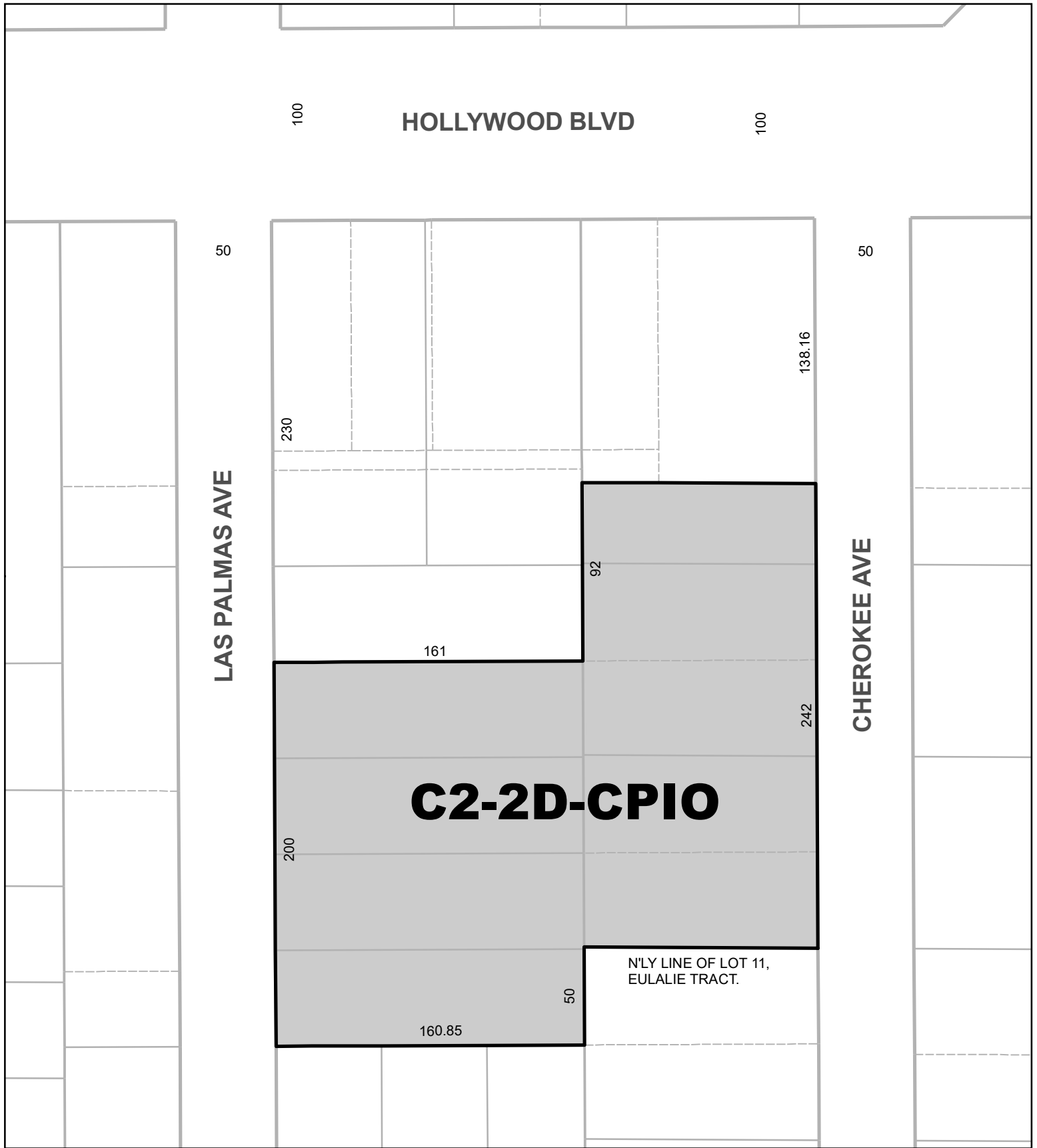
CPC-2016-1450-CPU

LH/cf

**HOLLYWOOD CPU, SA 4:1G**

021021



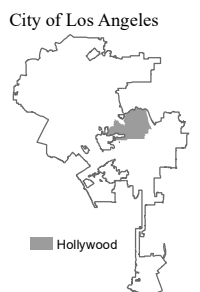


C.M. 148-5A185	CPC-2016-1450-CPU
----------------	-------------------

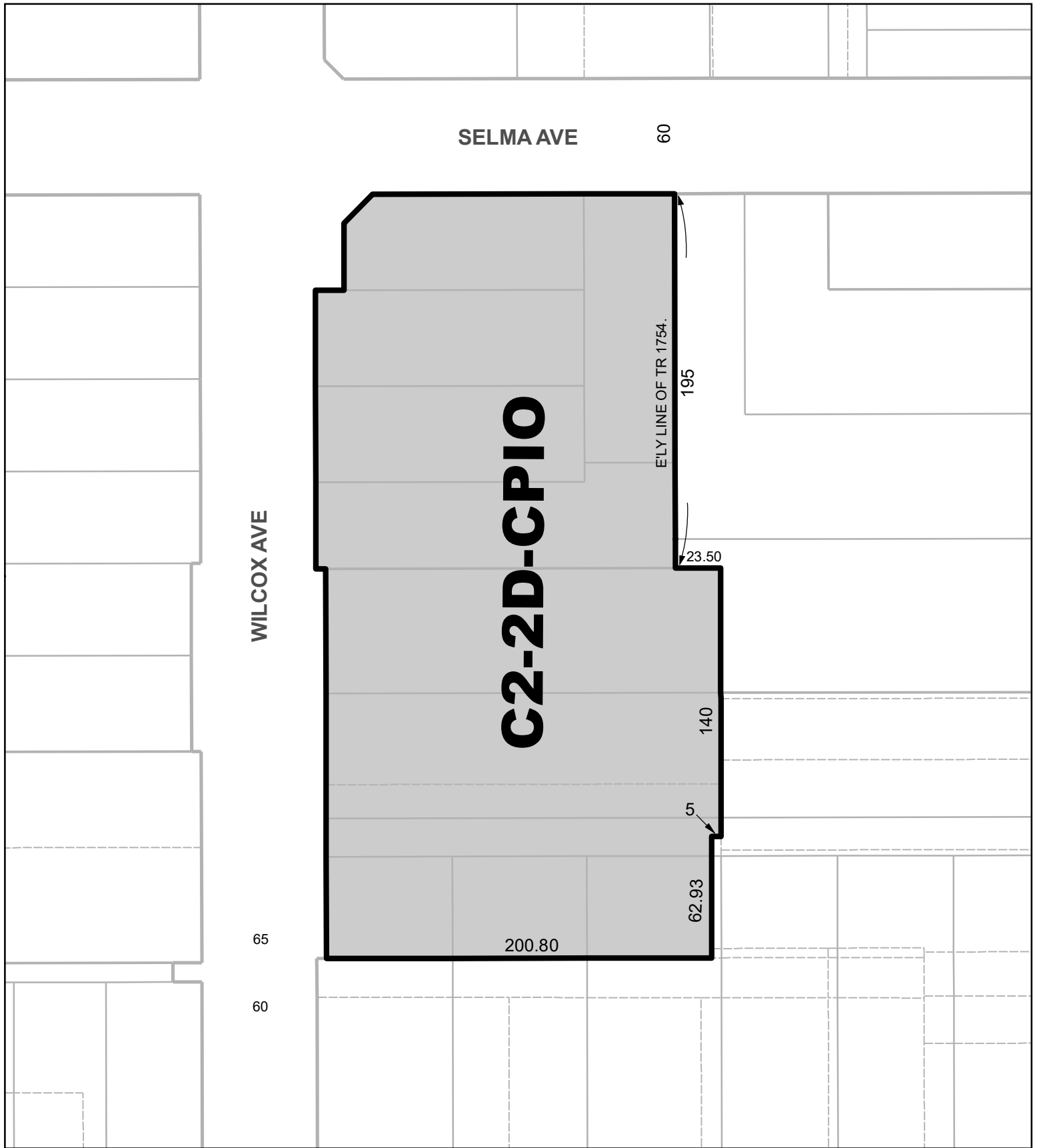
LH/cf

HOLLYWOOD CPU, SA 4:1H

021021





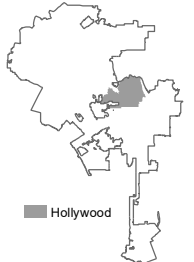


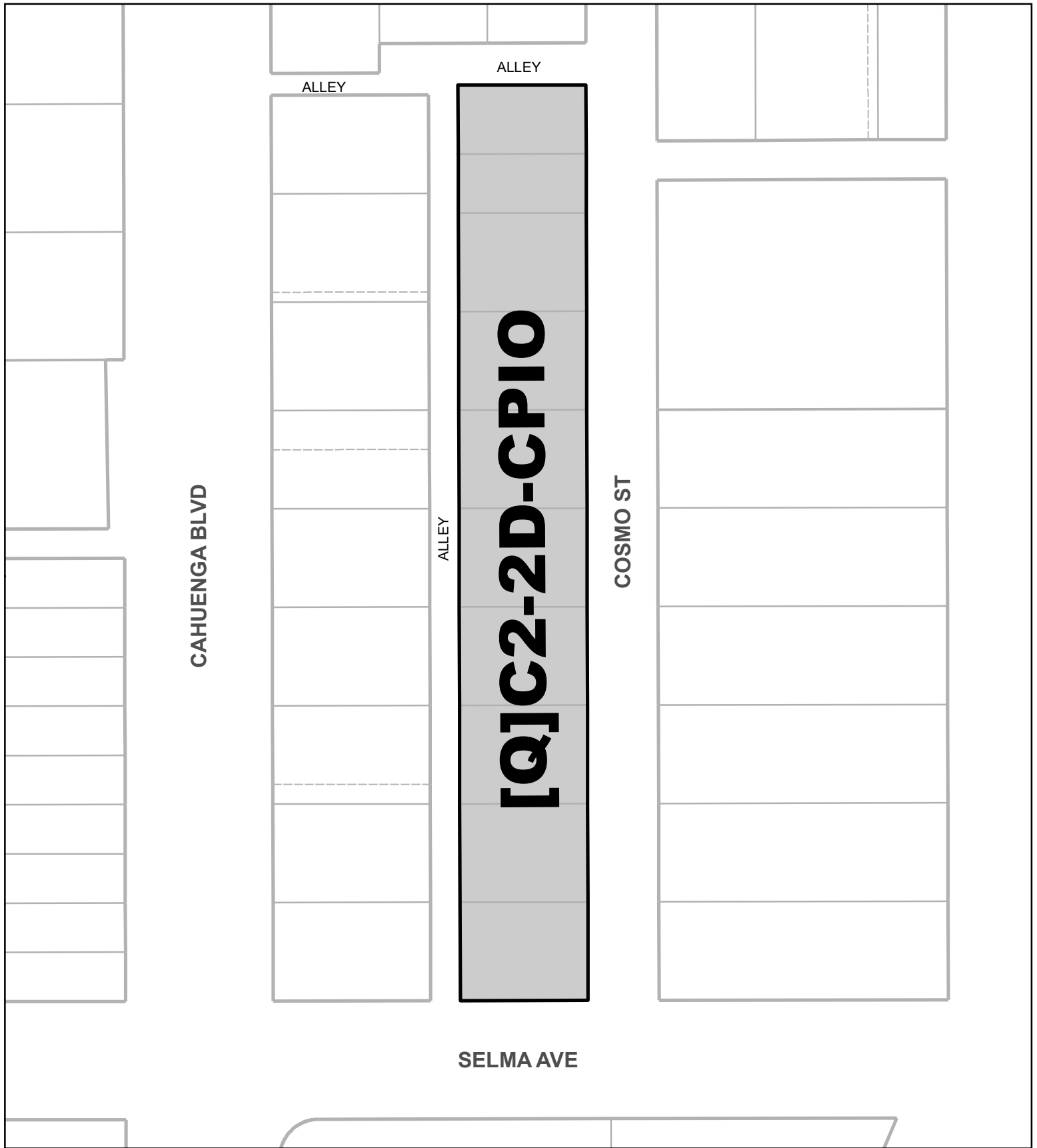
C.M. 147A187 148-5A187	CPC-2016-1450-CPU
------------------------	-------------------

LH/cf

HOLLYWOOD CPU, SA 4:2

021021



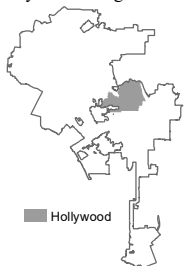


C.M. 148-5A187	CPC-2016-1450-CPU
----------------	-------------------

LH/cf


HOLLYWOOD CPU, SA 4:2C

021021





**[Q]C2-2D-SN-CPIO**

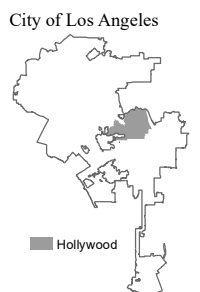



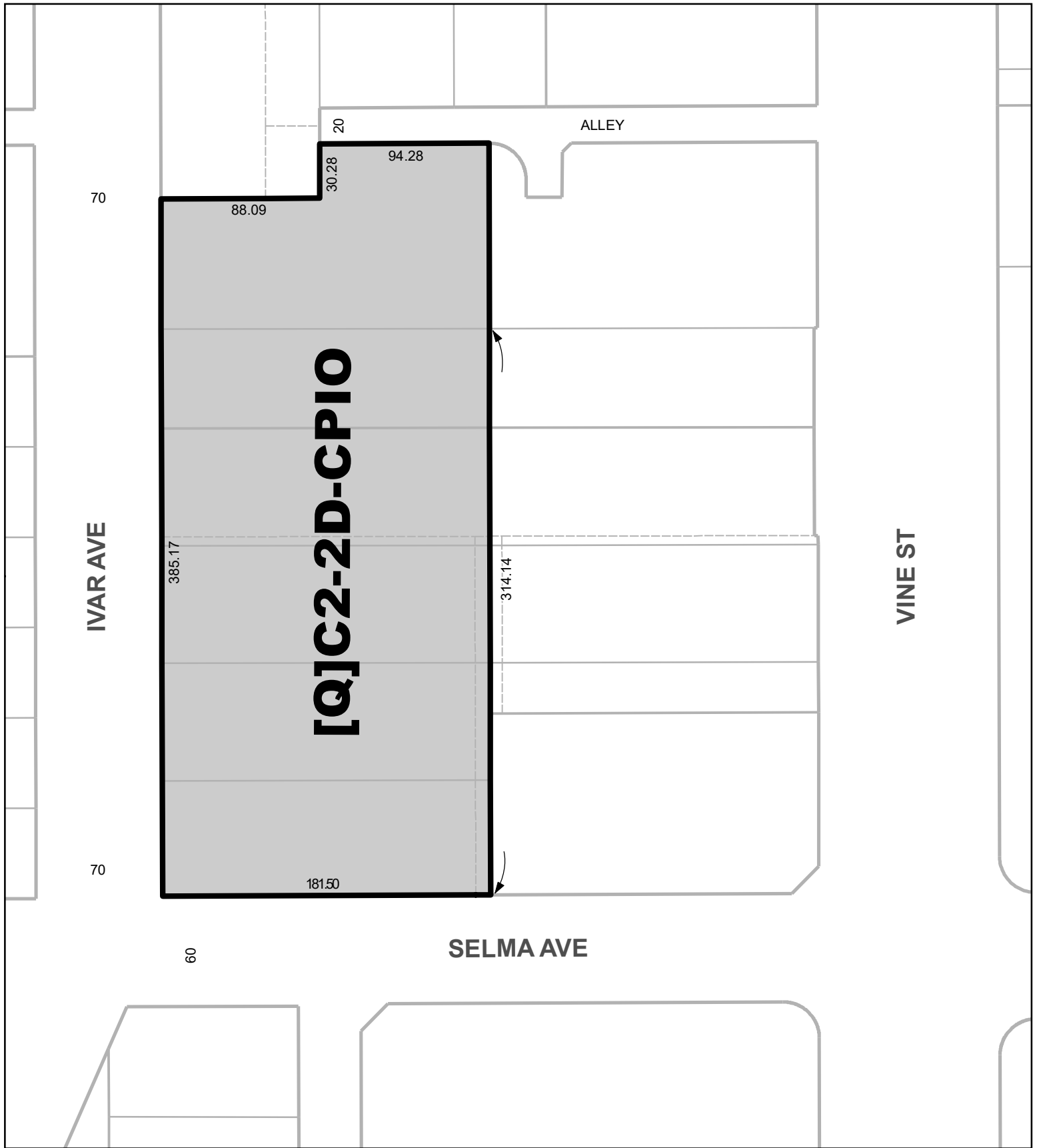
C.M. 148-5A187 150A187 148-5A189 150A189	CPC-2016-1450-CPU
---	-------------------

LH/CF

**HOLLYWOOD CPU, SA 4:3**

021021



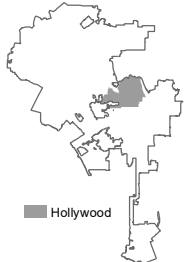


C.M. 148-5A187	CPC-2016-1450-CPU
----------------	-------------------


LH/cf


HOLLYWOOD CPU, SA 4:3A

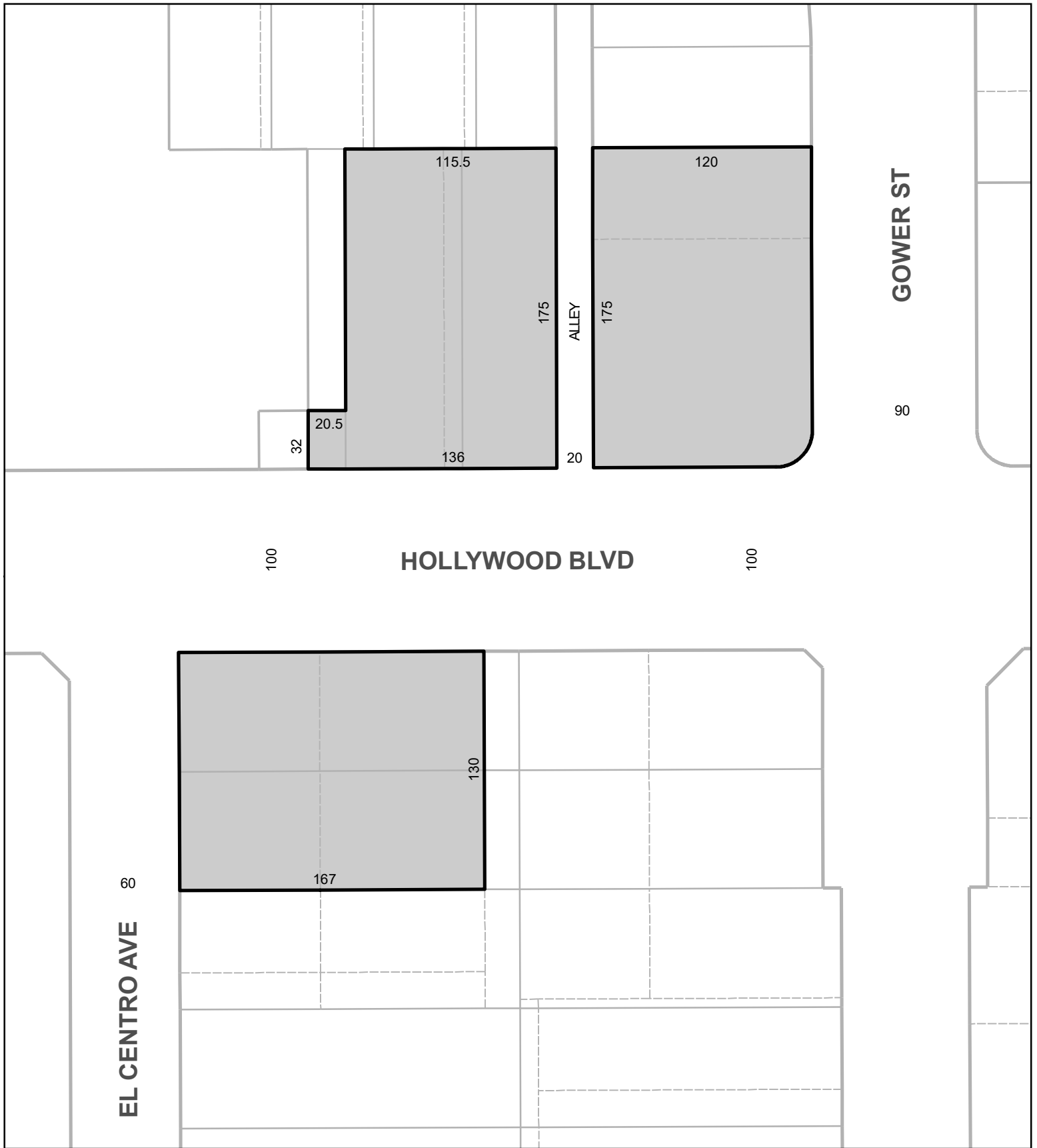
021021






 **[Q]C2-2D-CPIO**





 **[Q]C2-2D-SN-CPIO**

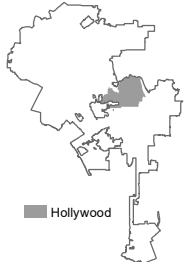


C.M. 148-5A189	CPC-2016-1450-CPU
----------------	-------------------

LH/cf


HOLLYWOOD CPU, SA 4:4A

060321





**[Q]C2-2D-SN-CPIO**



Data Sources: Department of City Planning, Bureau of Engineering

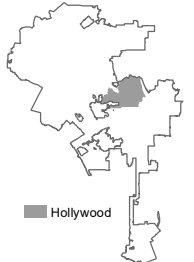
C.M. 147A187 148-5A187	CPC-2016-1450-CPU
------------------------	-------------------

LH/cf

HOLLYWOOD CPU, SA 4:5

021021

City of Los Angeles



Hollywood



**[Q]C2-2D-CPIO**

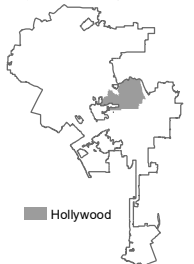


C.M. 147A187 148-5A187	CPC-2016-1450-CPU
------------------------	-------------------

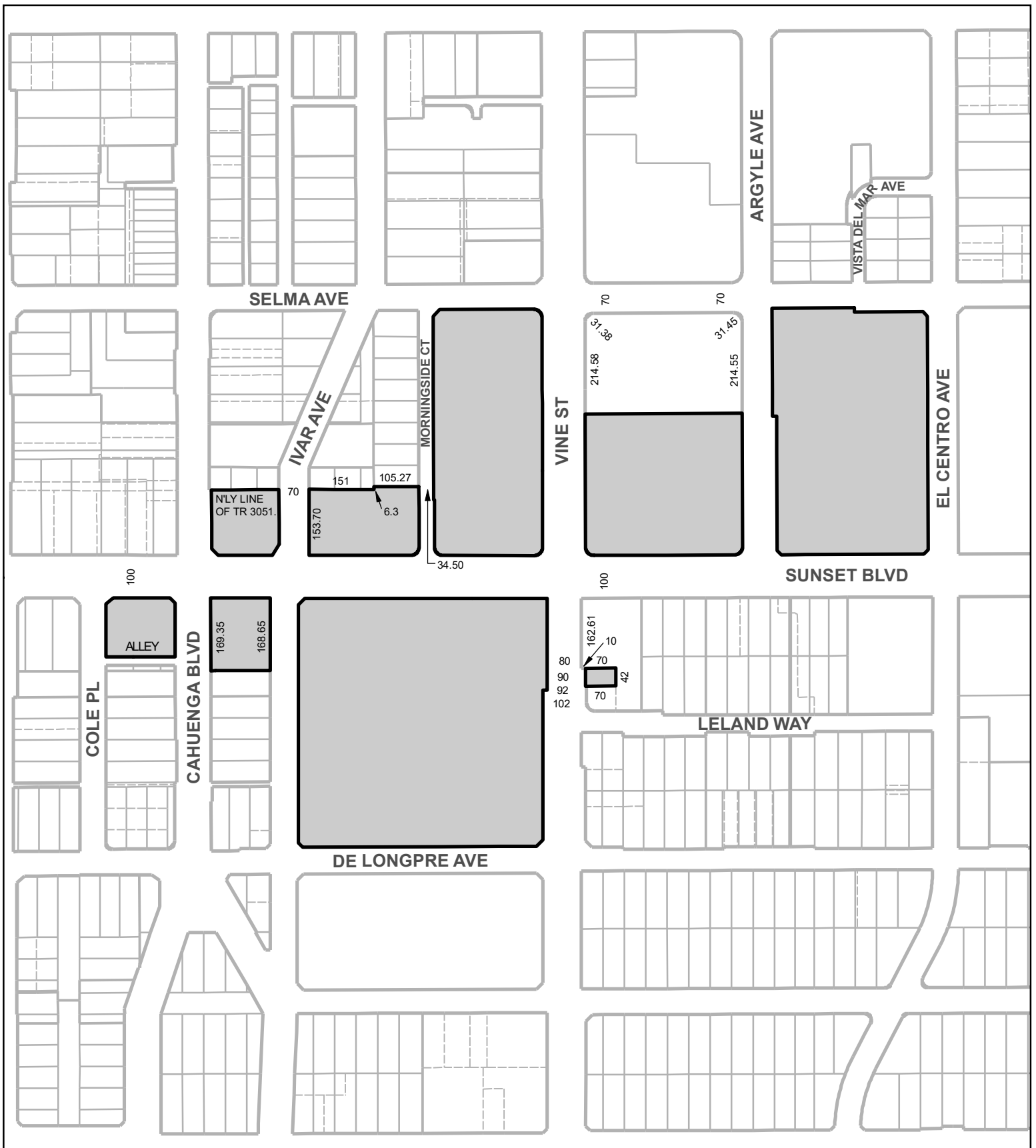
LH/cf

HOLLYWOOD CPU, SA 4:5A


021021







**[Q]C2-2D-SN-CPIO**

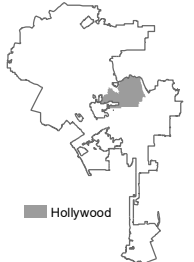


C.M.	147 A 187	148-5 A 187	CPC-2016-1450-CPU
	147 A 189	148-5 A 189	

LH/cf

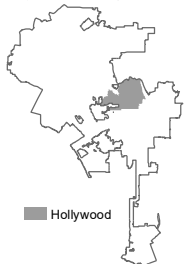
**HOLLYWOOD CPU, SA 4:5B**

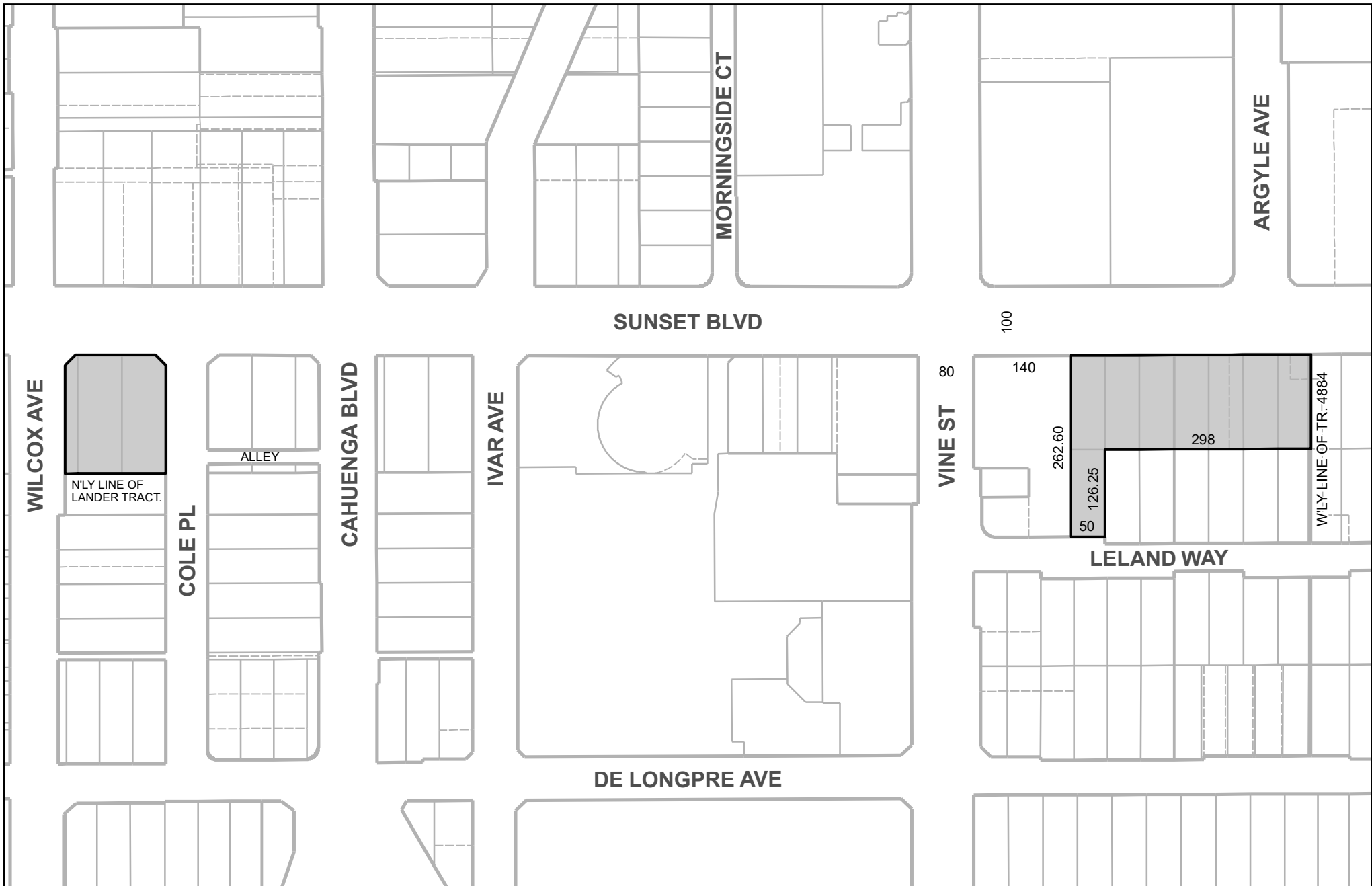
021021



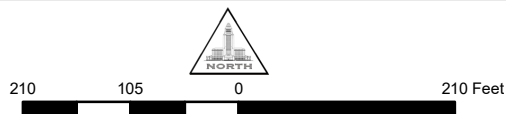


 **[Q]C2-2D-SN-CPIO**





 **[Q]C2-2D-SN-CPIO**

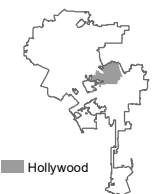



C.M. 147 A 187 147 A 189	CPC-2016-1450-CPU
--------------------------	-------------------

LH/cf

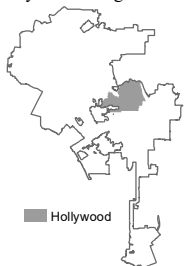
**HOLLYWOOD CPU, SA 4:5D**

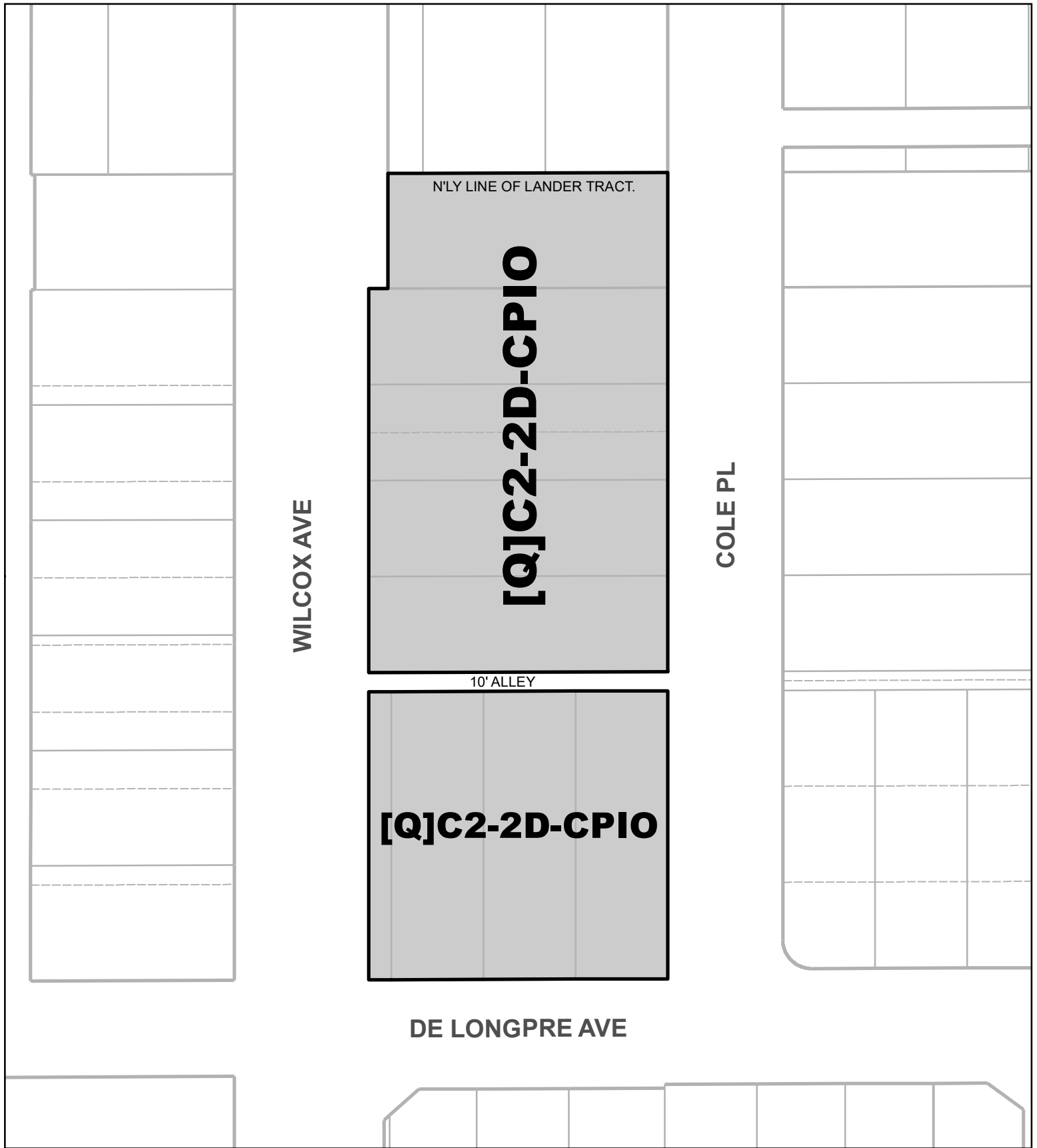
021021





C.M. 147A187	CPC-2016-1450-CPU
--------------	-------------------



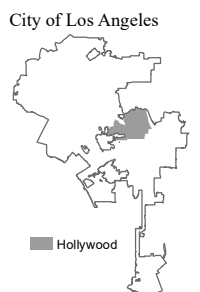


C.M. 147A187	CPC-2016-1450-CPU
--------------	-------------------

LH/cf

HOLLYWOOD CPU, SA 4:5L

021021



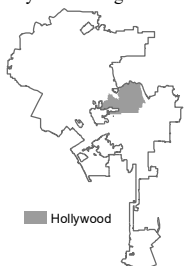


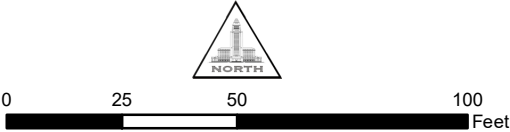
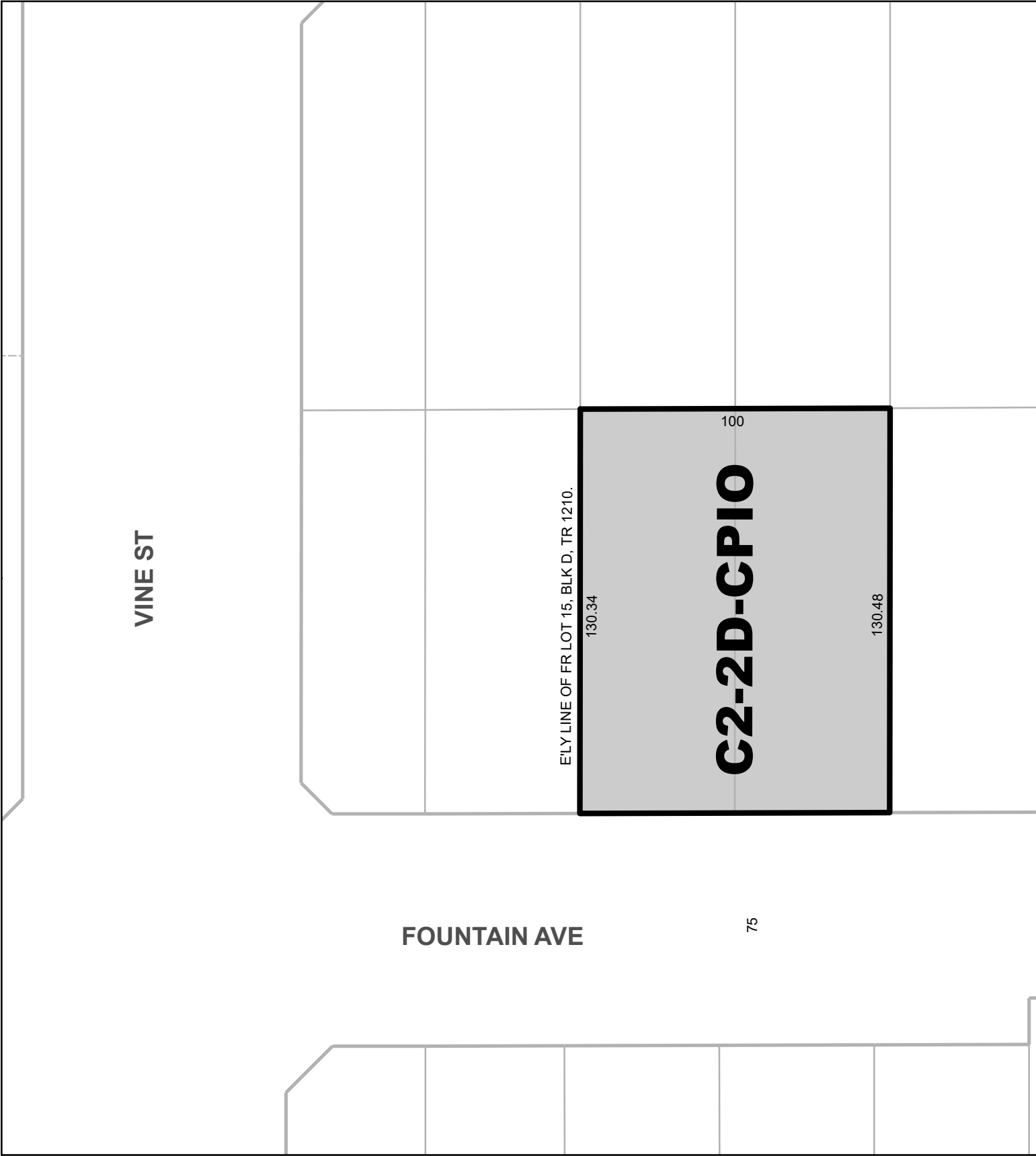
C.M. 144 B 185 147 A 187 144 B 189 147 A 189	CPC-2016-1450-CPU
---	-------------------

LH/cf

HOLLYWOOD CPU, SA 4:6

021021



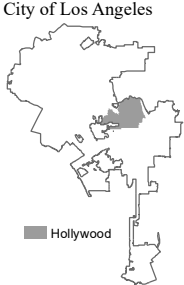


C.M. 144B189	CPC-2016-1450-CPU
--------------	-------------------

LH/cf

HOLLYWOOD CPU, SA 4:6B

021021



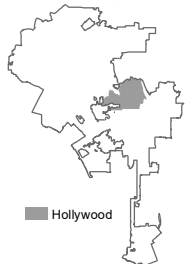


C.M. 147A189	CPC-2016-1450-CPU
--------------	-------------------

LH/cf

HOLLYWOOD CPU, SA 4:7

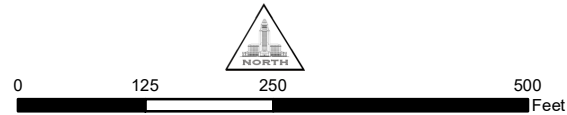
022421







**[Q]C2-2D-SN-CPIO**



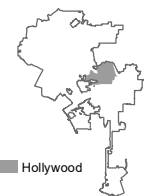
C.M. 148-5 A 189, 148-5 A 191

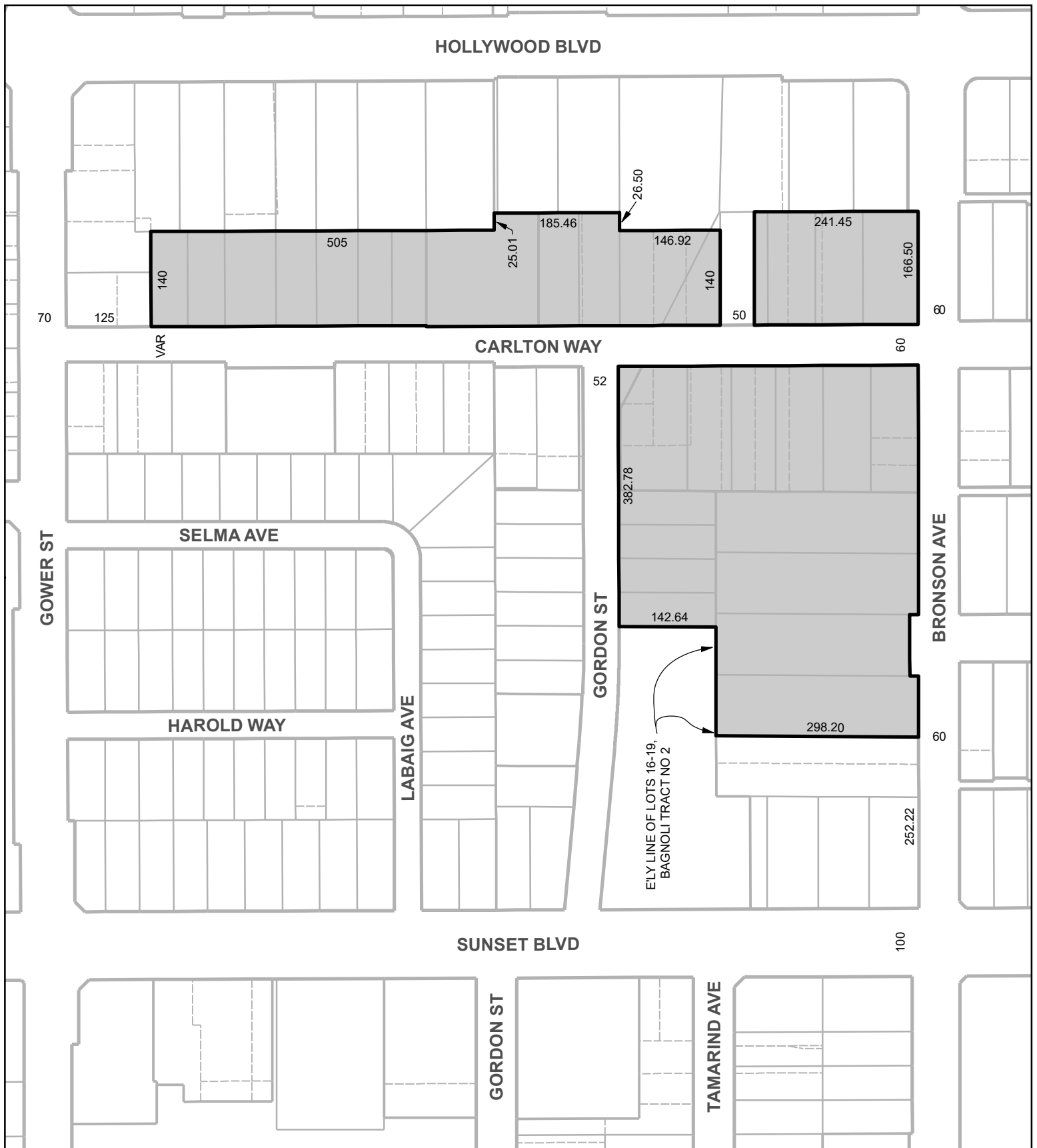
CPC-2016-1450-CPU


LH/Cf


**HOLLYWOOD CPU, SA 5**

021021





 **[Q]R4-1VL-CPIO**

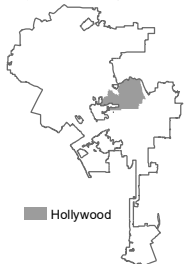


C.M.	147 A 189 147 A 191	148-5 A189 148-5 A 191	CPC-2016-1450-CPU
------	------------------------	---------------------------	-------------------

LH/cf

**HOLLYWOOD CPU, SA 5:1**

021121





 **[Q]R4-1VL-CPIO**



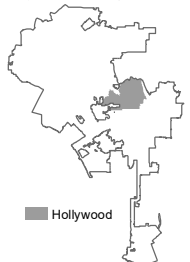
0 90 180 360  
Feet

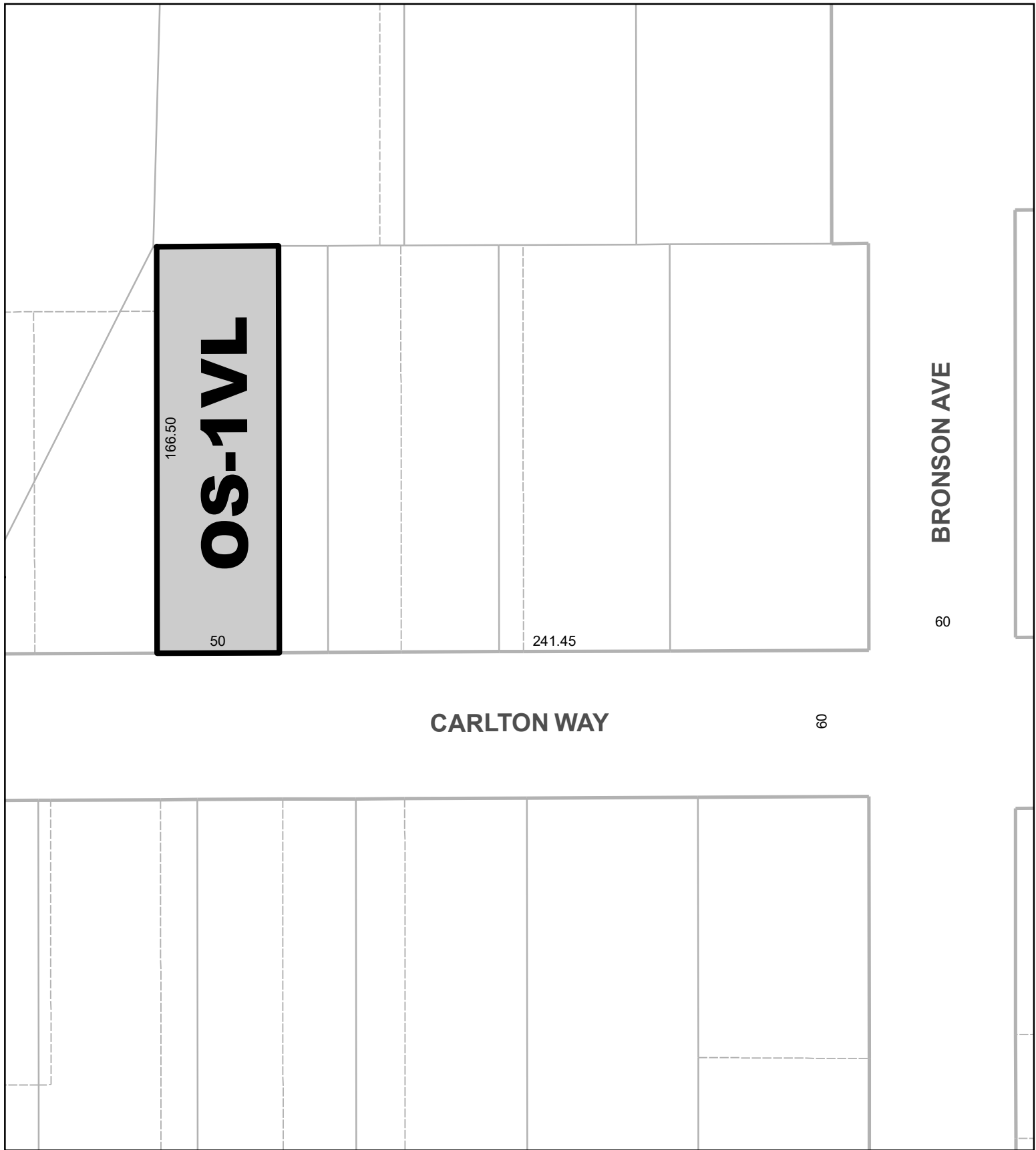
C.M.	147A189	148-5A189	CPC-2016-1450-CPU
	147A191	148-5A191	

LH/cf

**HOLLYWOOD CPU, SA 5:1A**

021121





CARLTON WAY

BRONSON AVE

60

60



0 12.5 25 50 Feet

C.M. 148-5A191

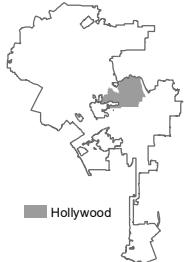
CPC-2016-1450-CPU

LH/Cf

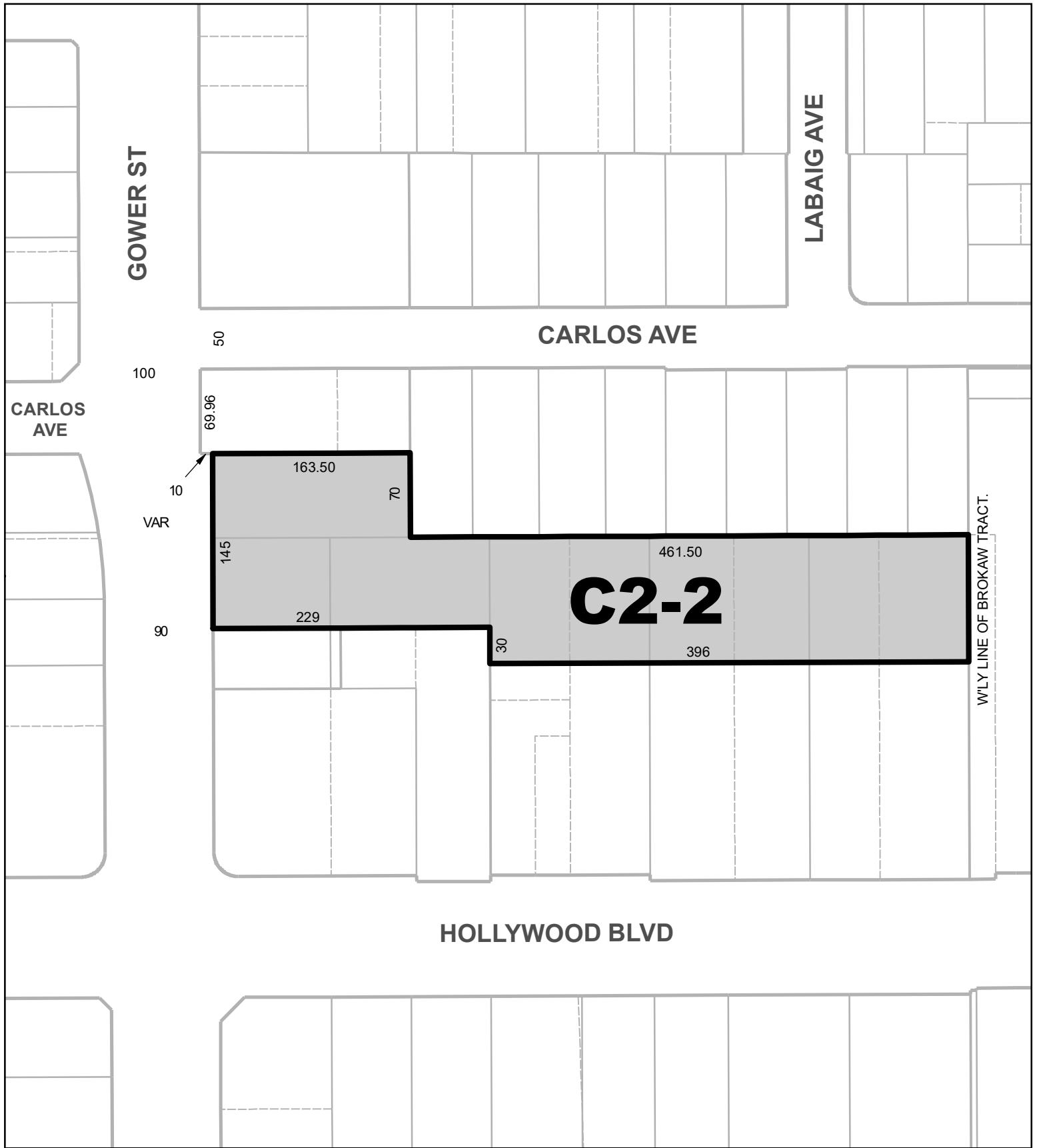
HOLLYWOOD CPU, SA 5:1B

021621

City of Los Angeles



Hollywood

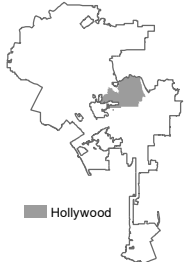


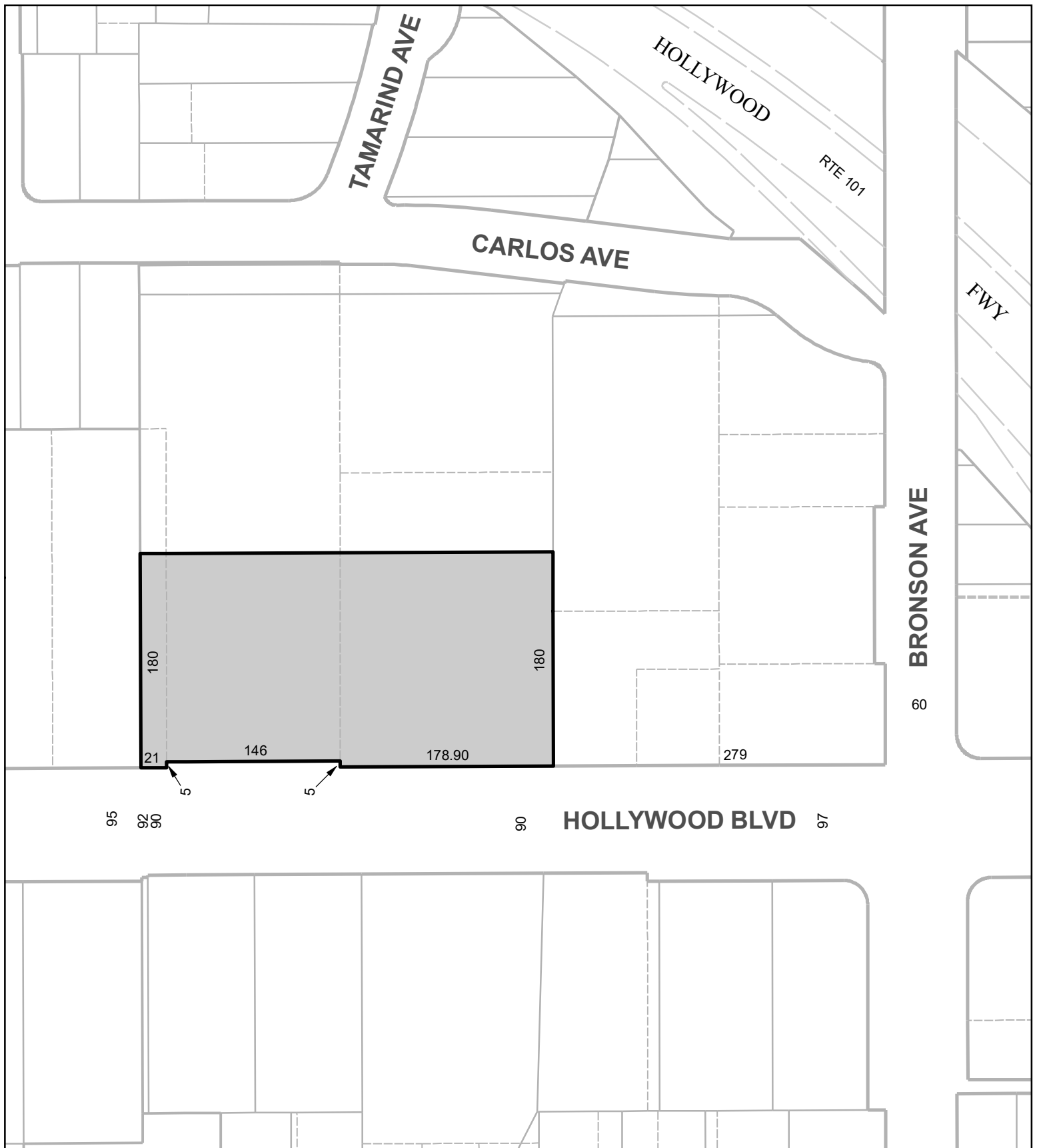
C.M. 148-5A189	CPC-2005-6082-CPU CPC-1997-0043-CPU
----------------	--

CFI *aa*


HOLLYWOOD CPU, SA 5:2

071824





**[Q]C2-2D-SN-CPIO**

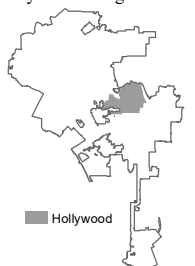


C.M. 148-5A189 148-5A191	CPC-2016-1450-CPU
--------------------------	-------------------

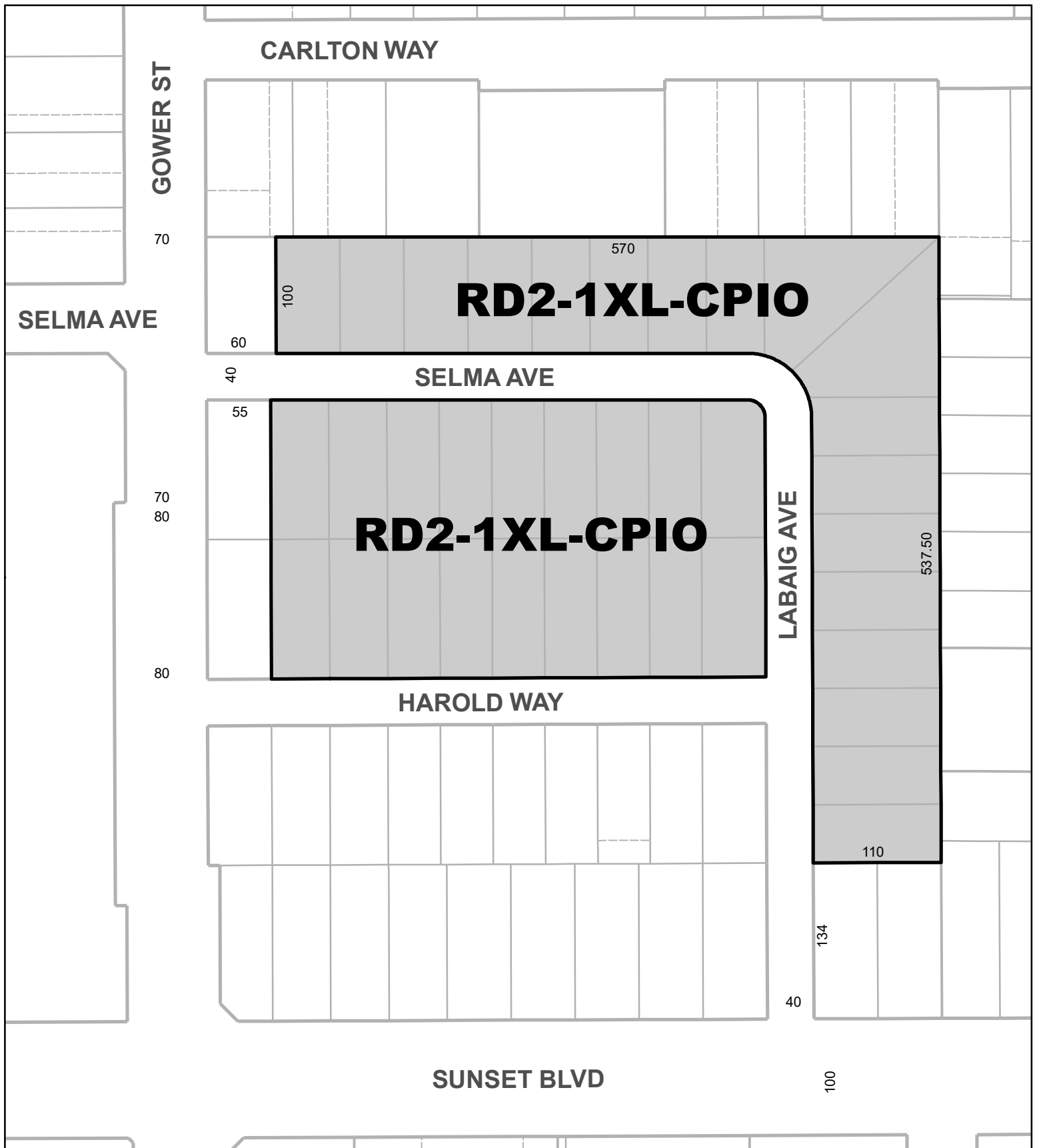
LH/cf

**HOLLYWOOD CPU, SA 5:3**

021021







0 37.5 75 150 Feet

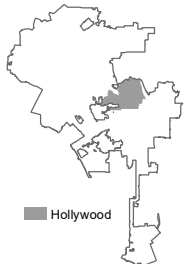
C.M. 148-5 A 189, 147A189	CPC-2016-1450-CPU
---------------------------	-------------------

LH/Cf

HOLLYWOOD CPU, SA 6

021121

City of Los Angeles



Hollywood





**[Q]C2-2D-SN-CPIO**



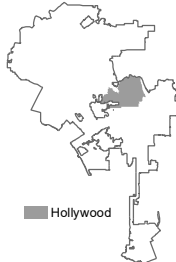
C.M. 147A189 147A191	CPC-2016-1450-CPU
----------------------	-------------------

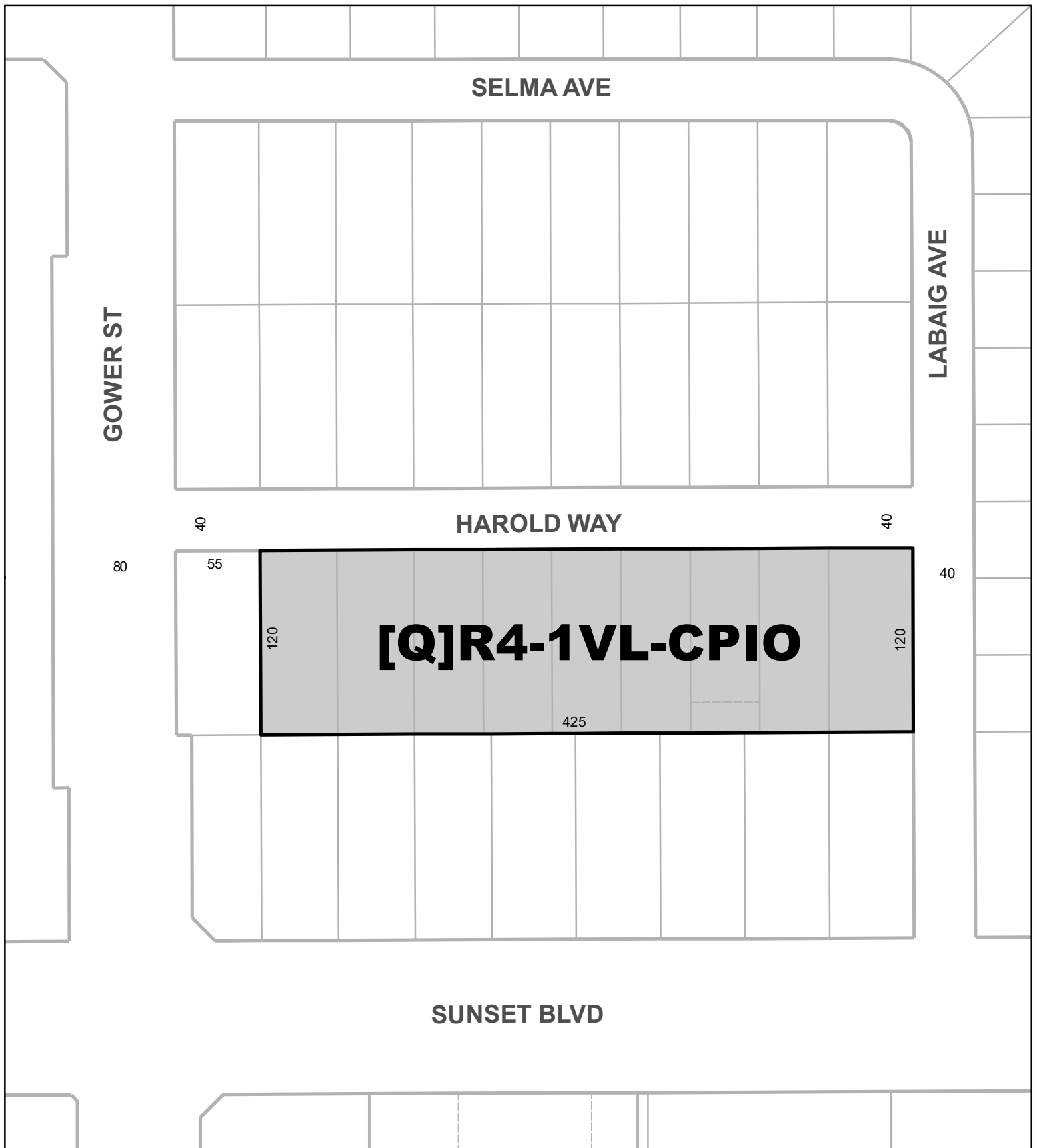
LHICf

HOLLYWOOD CPU, SA 6:1

021021

City of Los Angeles

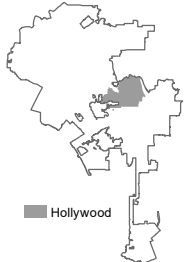


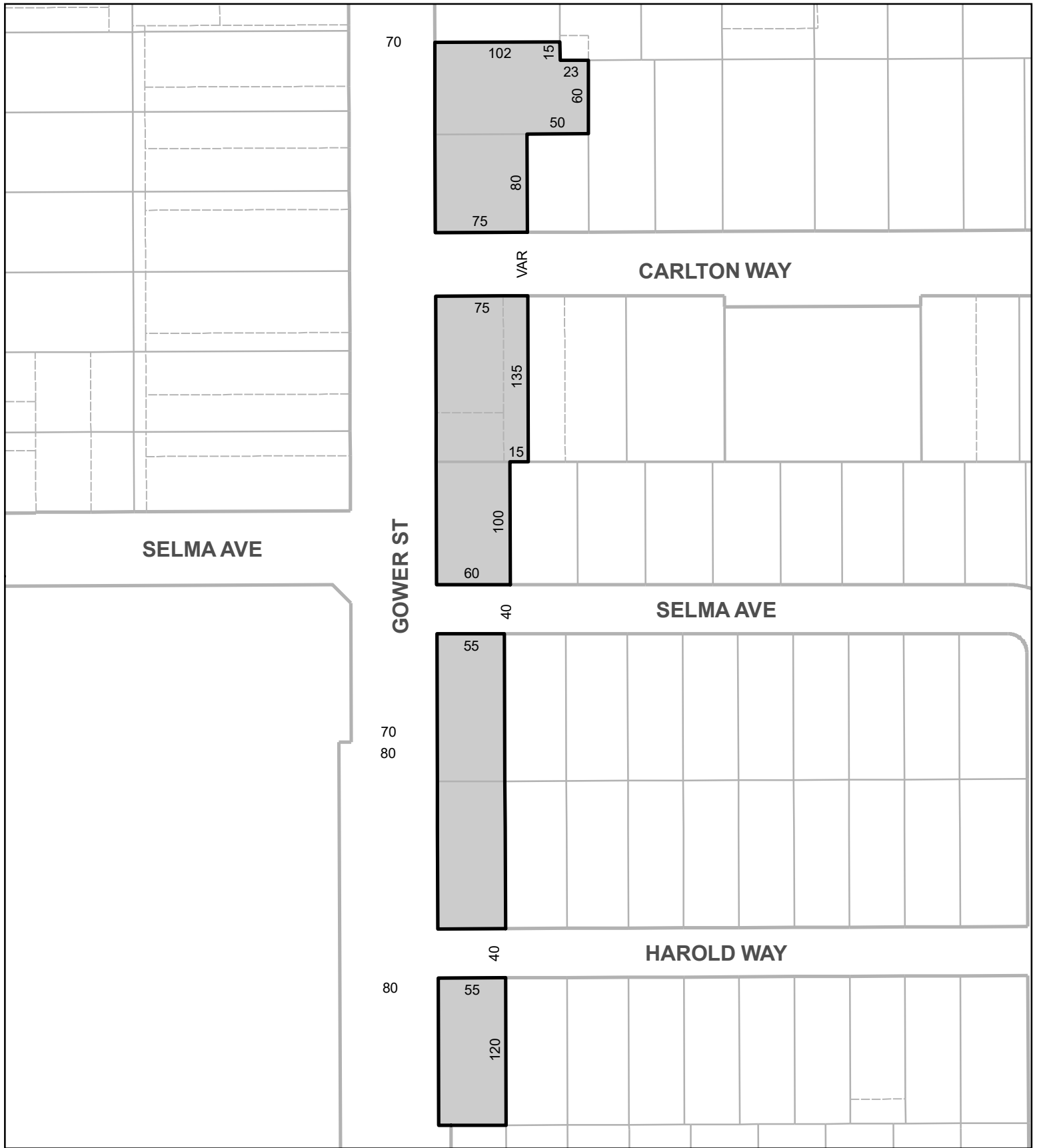


C.M. 147A189	CPC-2016-1450-CPU
--------------	-------------------

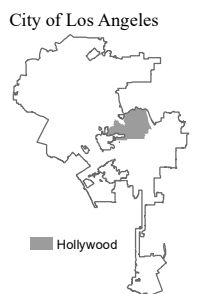
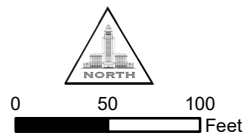
CFI *aa* HOLLYWOOD CPU, SA 6:1A

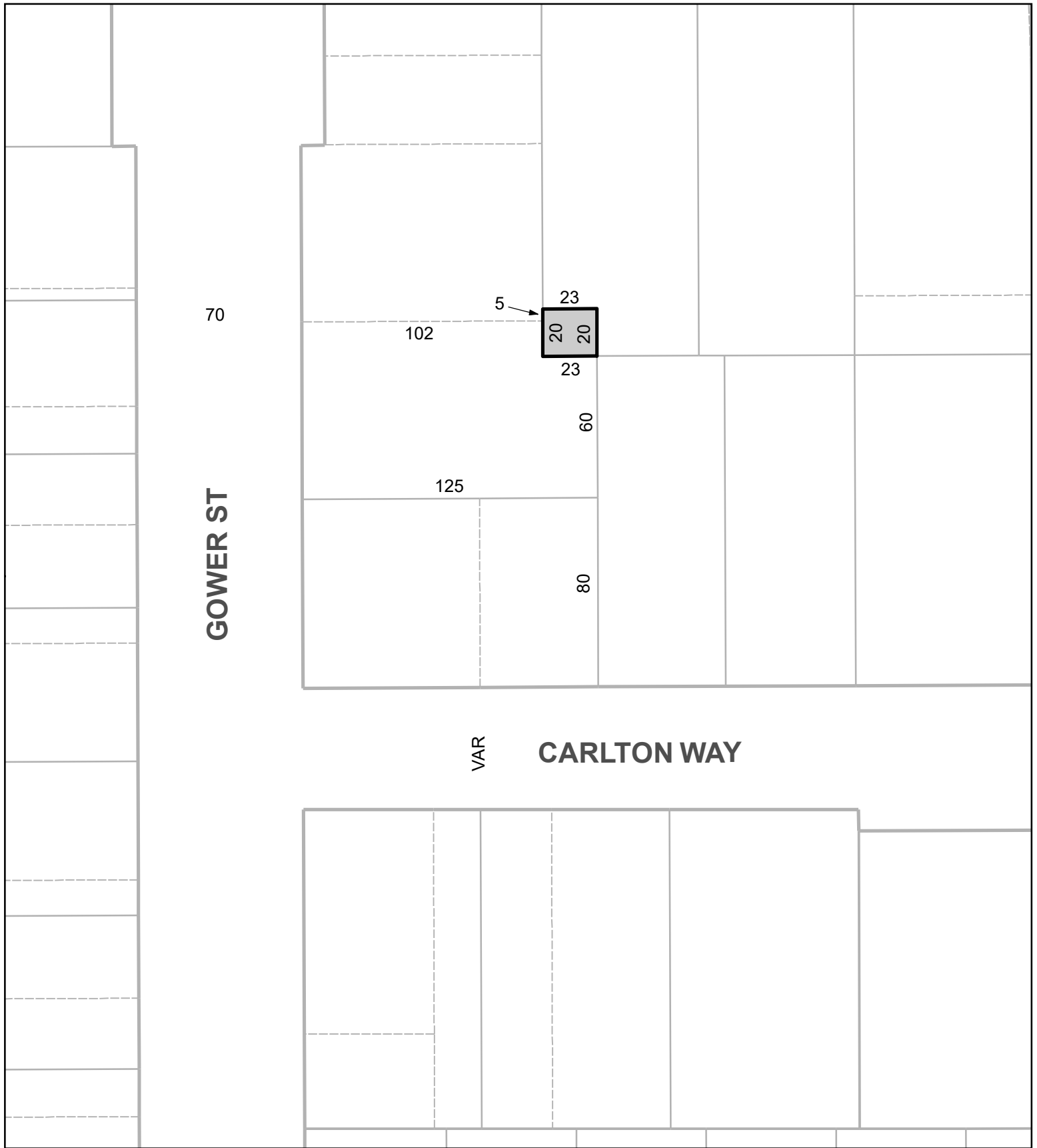
071824



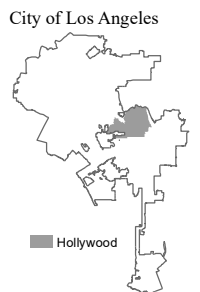
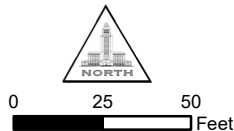


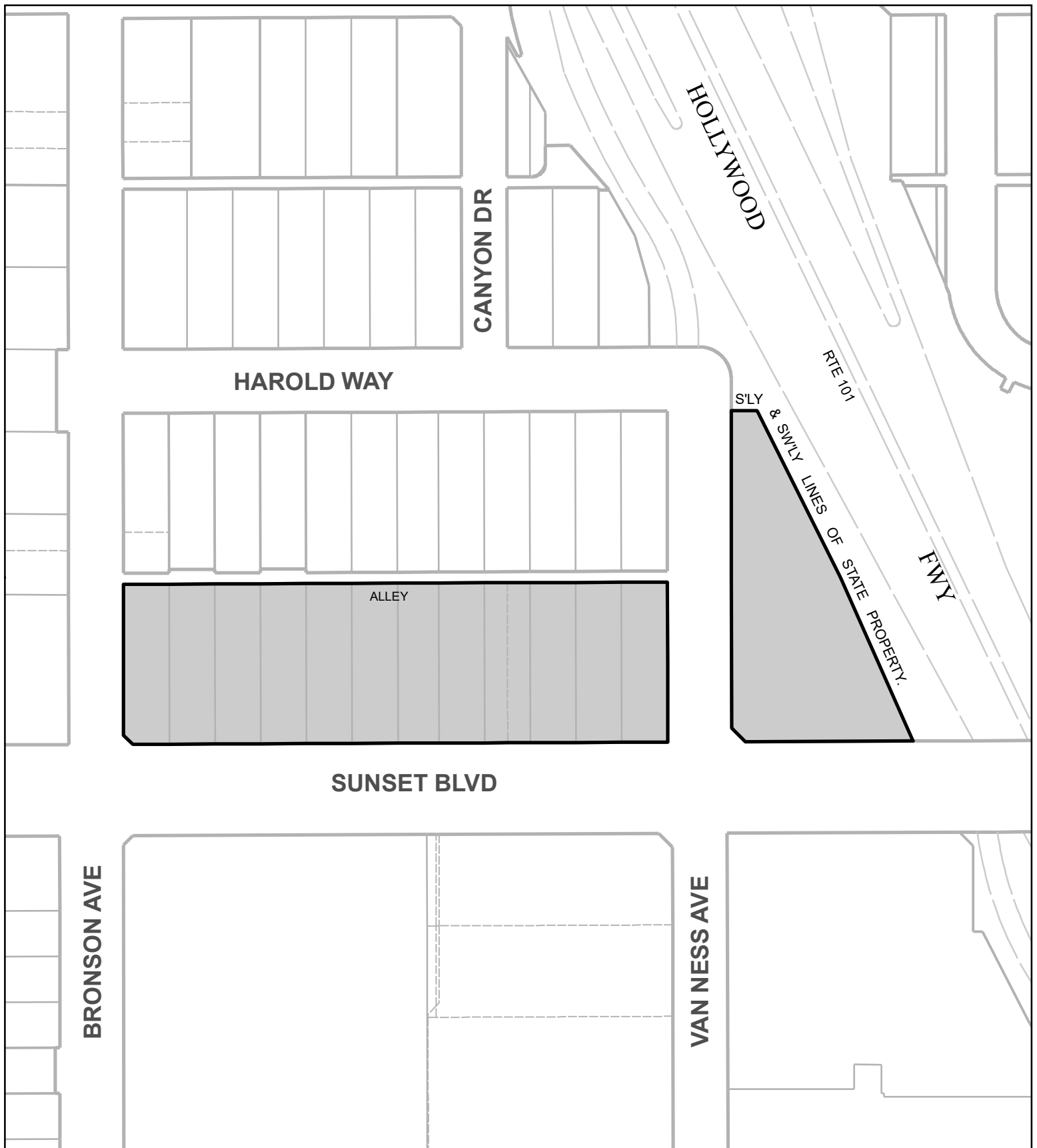
**C4-1XL-CPIO**






**C4-1XL-SN-CPIO**





 **[Q]C2-2D-SN-CPIO**

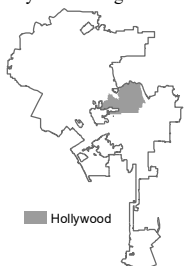



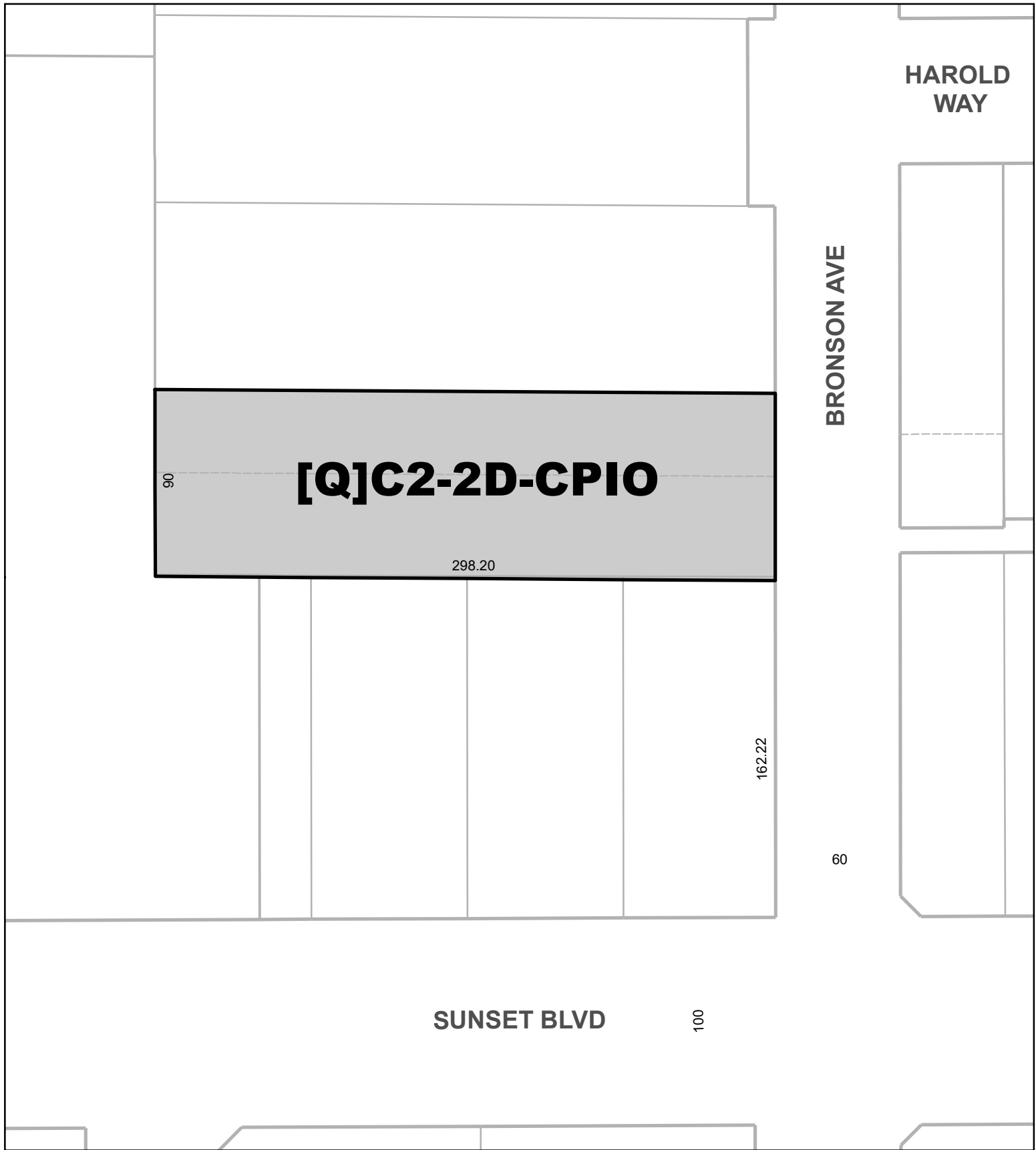
C.M. 147 A 191	CPC-2016-1450-CPU
----------------	-------------------

LH/cf

**HOLLYWOOD CPU, SA 6:2**

021121



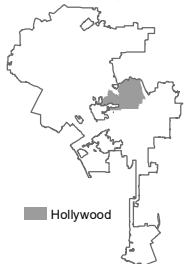


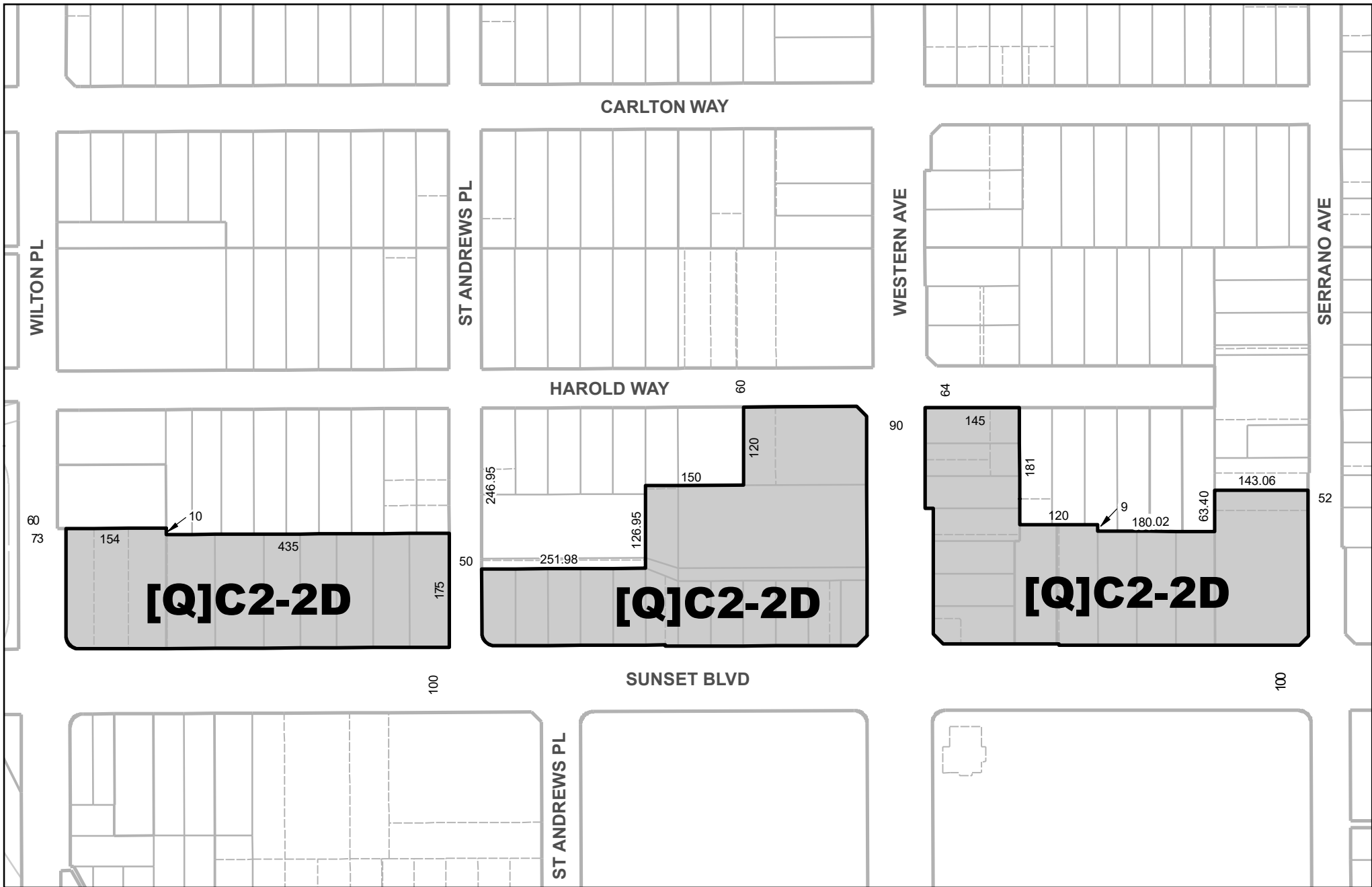
C.M. 147A191	CPC-2016-1450-CPU
--------------	-------------------


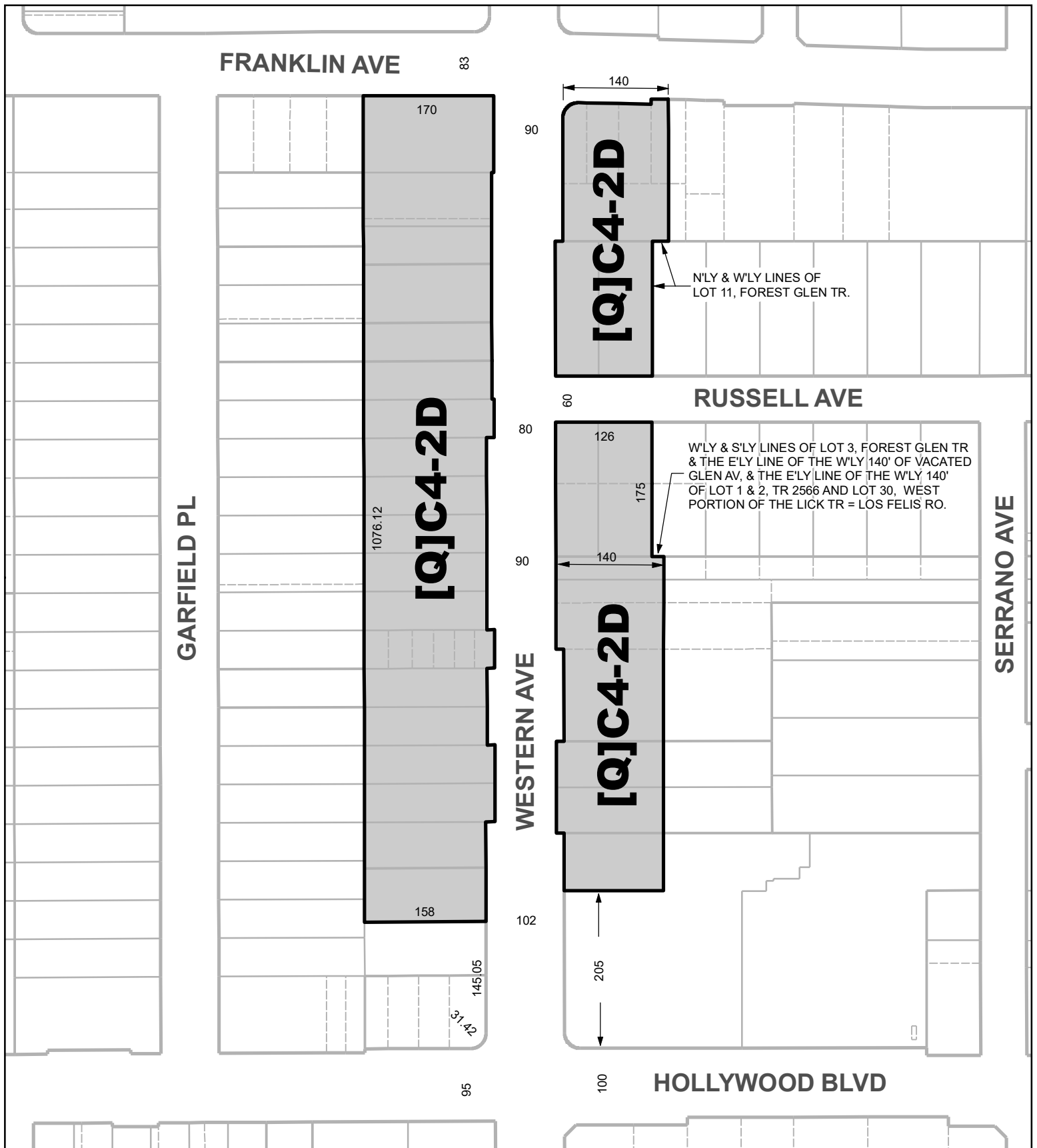
LH/cf

HOLLYWOOD CPU, SA 6:4

022421





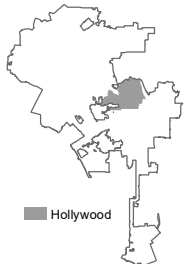


C.M. 148-5A193 150A193	CPC-2016-1450-CPU
------------------------	-------------------

LH/cf

HOLLYWOOD CPU, SA 8

021721







 **[Q]C2-2D**



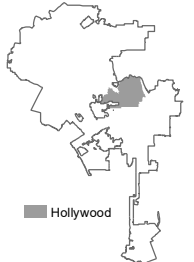
C.M. 148-5A193 148-5A195	CPC-2016-1450-CPU
--------------------------	-------------------

LH/cf

HOLLYWOOD CPU,


SA 9

021821





**[Q]R4-2**

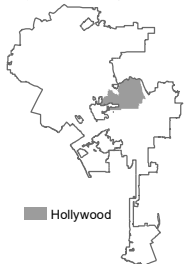


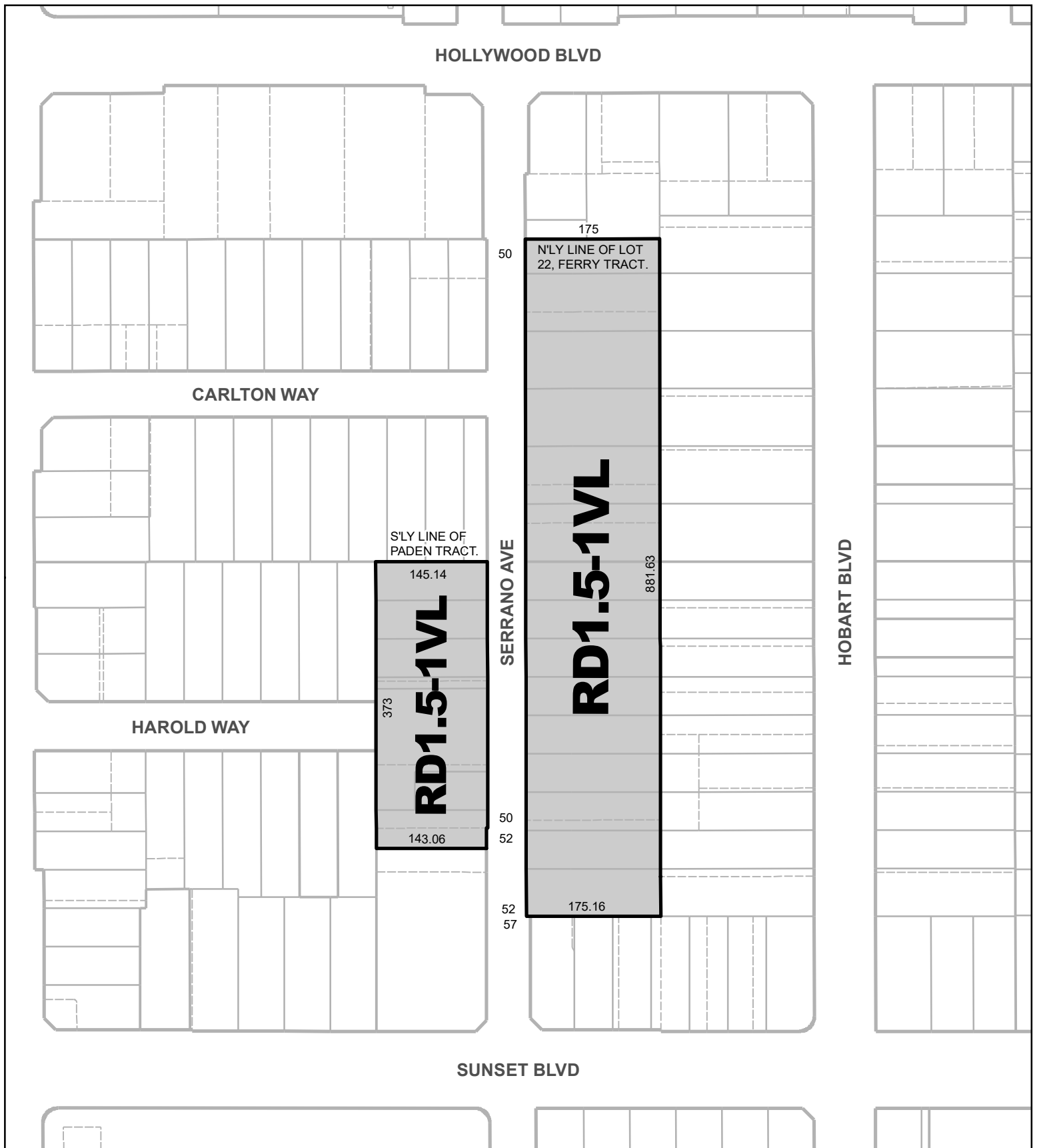
C.M. 147A193 148-5A193	CPC-2016-1450-CPU
------------------------	-------------------

LH/cf

HOLLYWOOD CPU, SA 9:1

060121



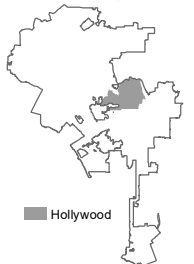


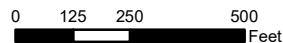
C.M.	147 A 193	148-5 A 193	CPC-2016-1450-CPU
	147 A 195	148-5 A 195	

LH/cf

HOLLYWOOD CPU, SA 9:2

021621





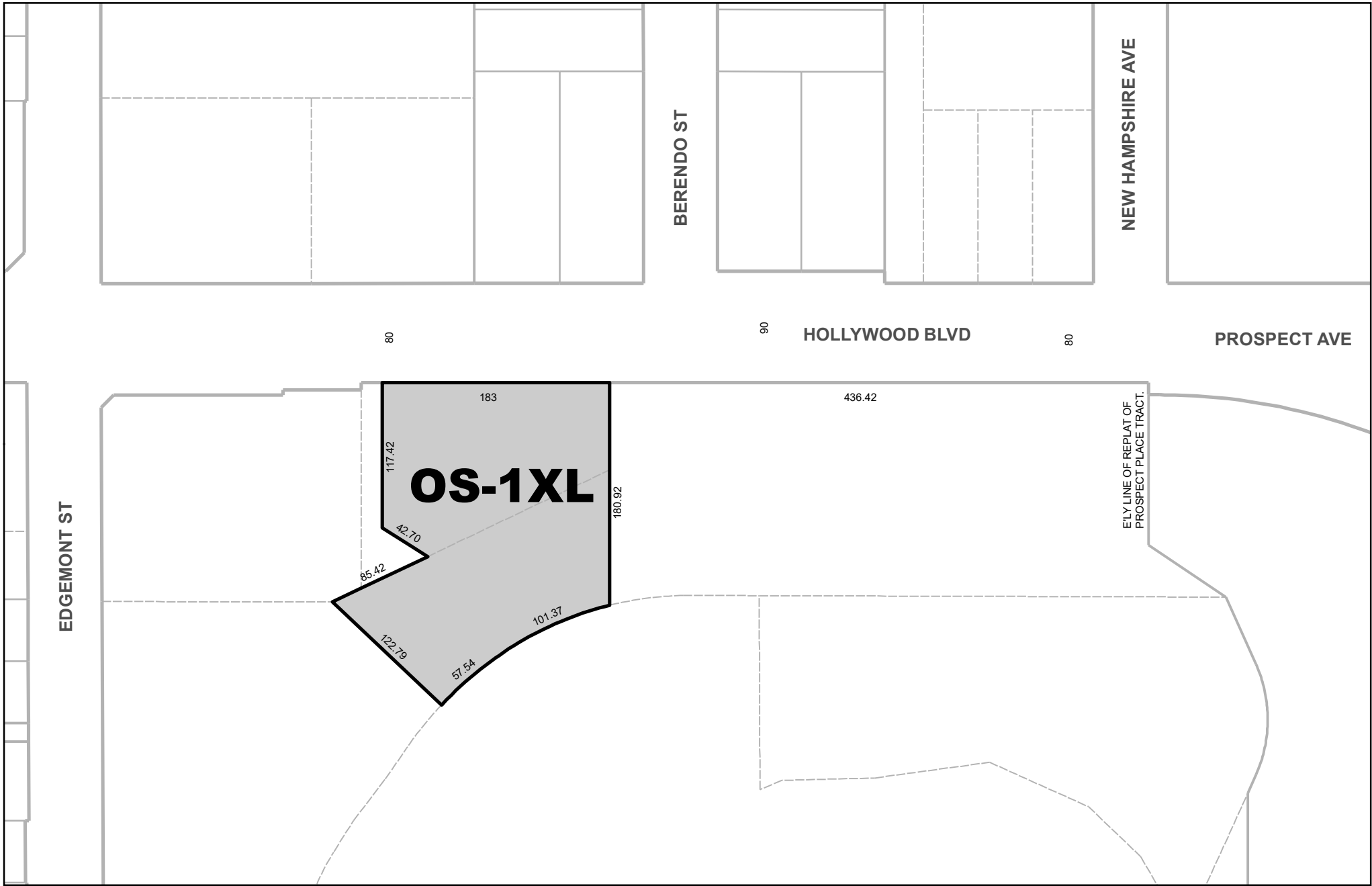
CPC-2016-1450-CPU

021721

A map of the Los Angeles area with a legend indicating that the shaded region represents Hollywood.

■ Hollywood



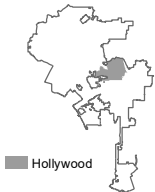


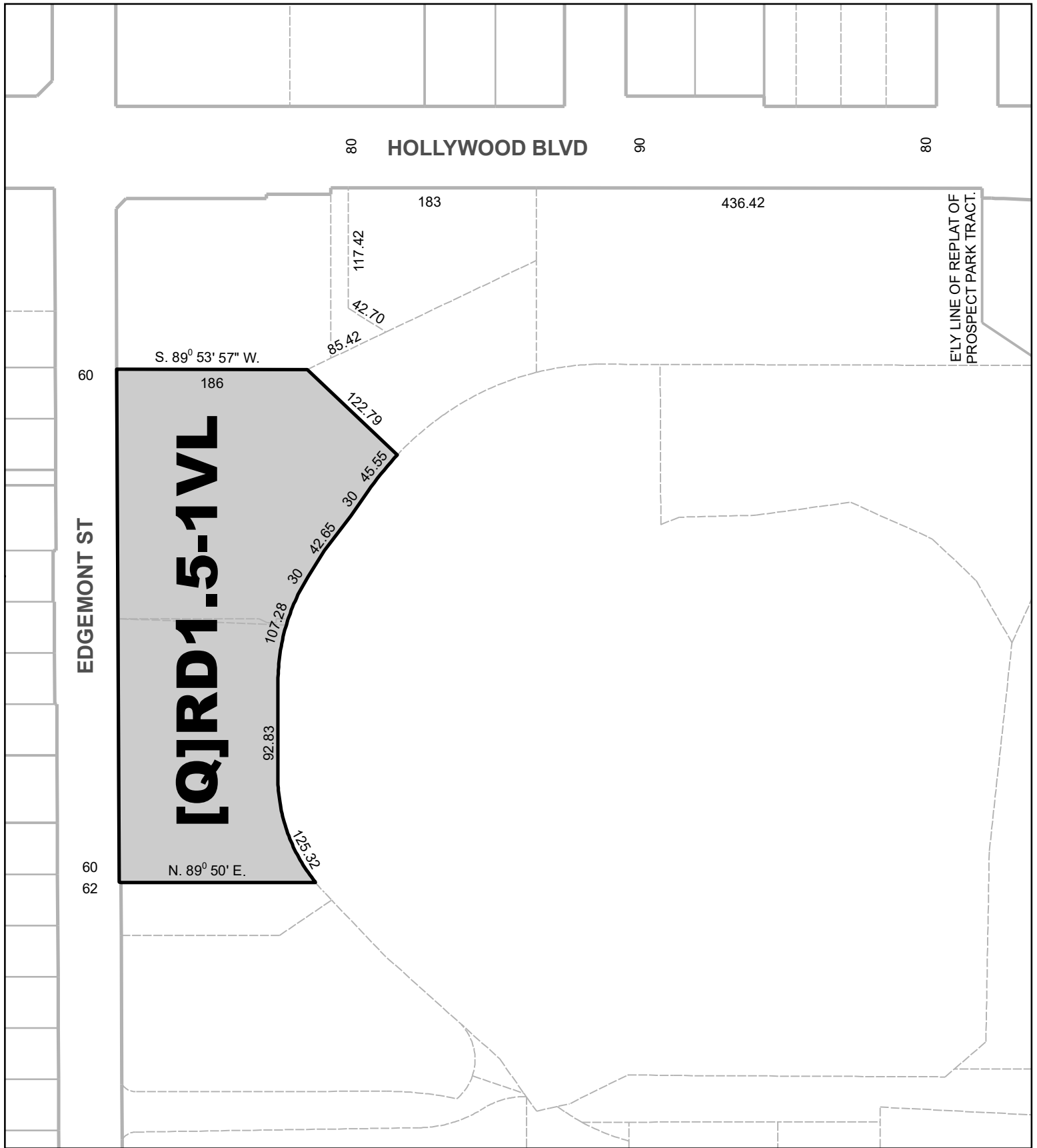
C.M. 147 B 197	CPC-2016-1450-CPU
----------------	-------------------

LH/Cf

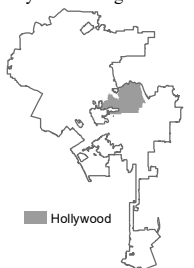
HOLLYWOOD CPU, SA10:1D

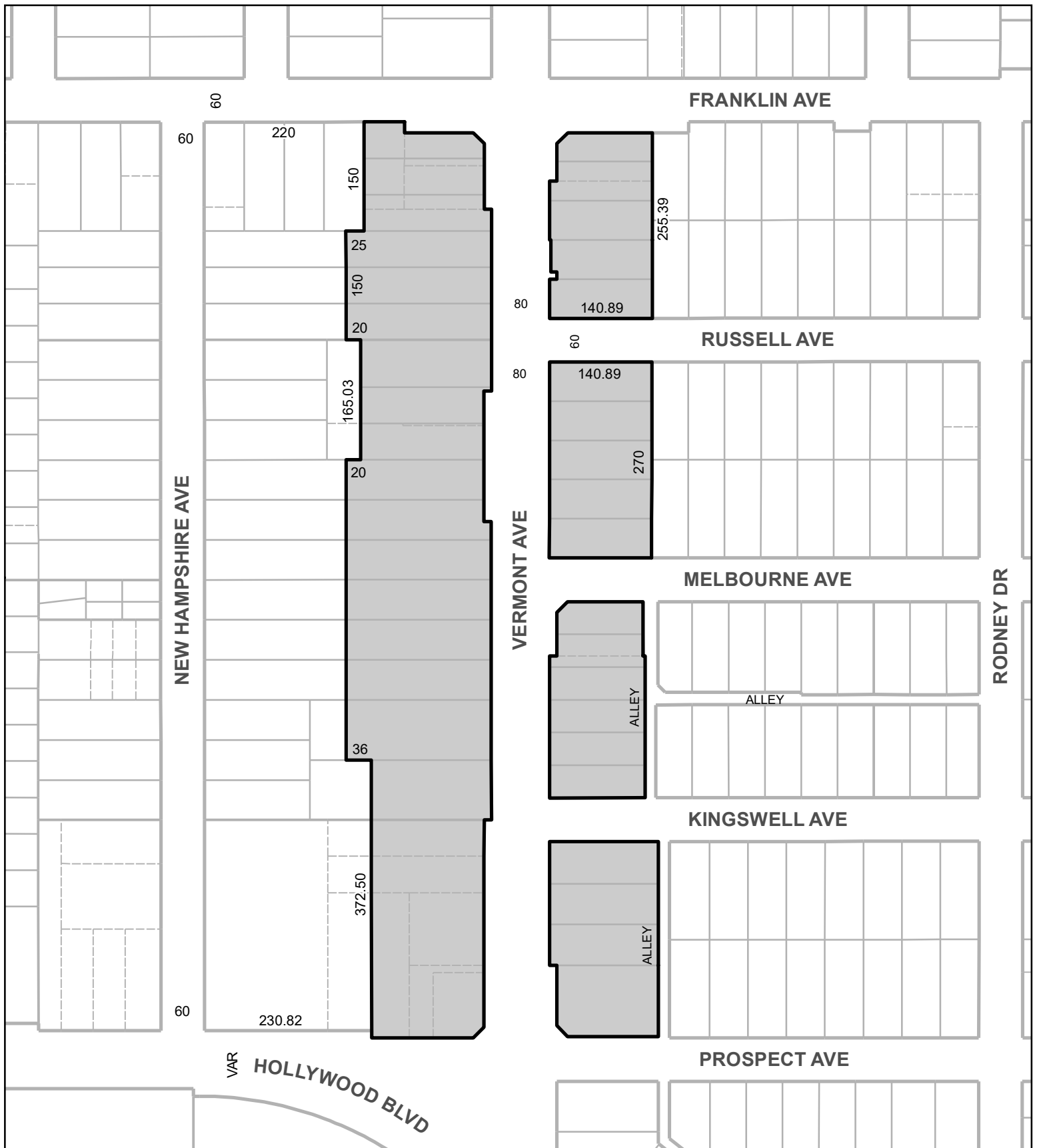
021921






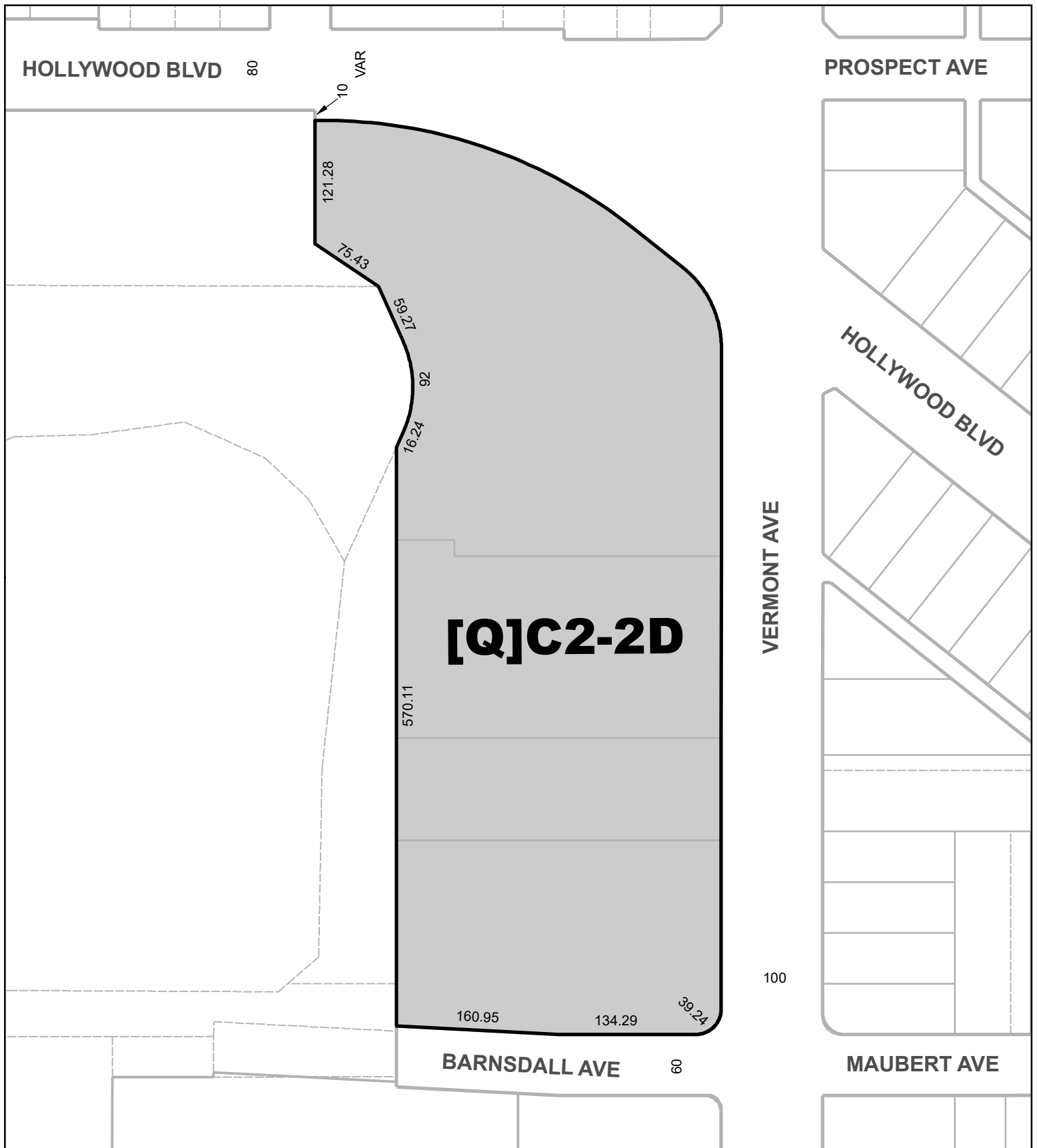
C.M. 147 A 197	CPC-2016-1450-CPU
----------------	-------------------





**[Q]C4-2D**



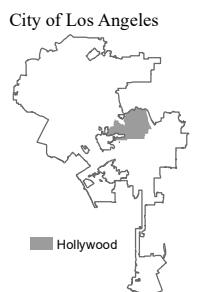



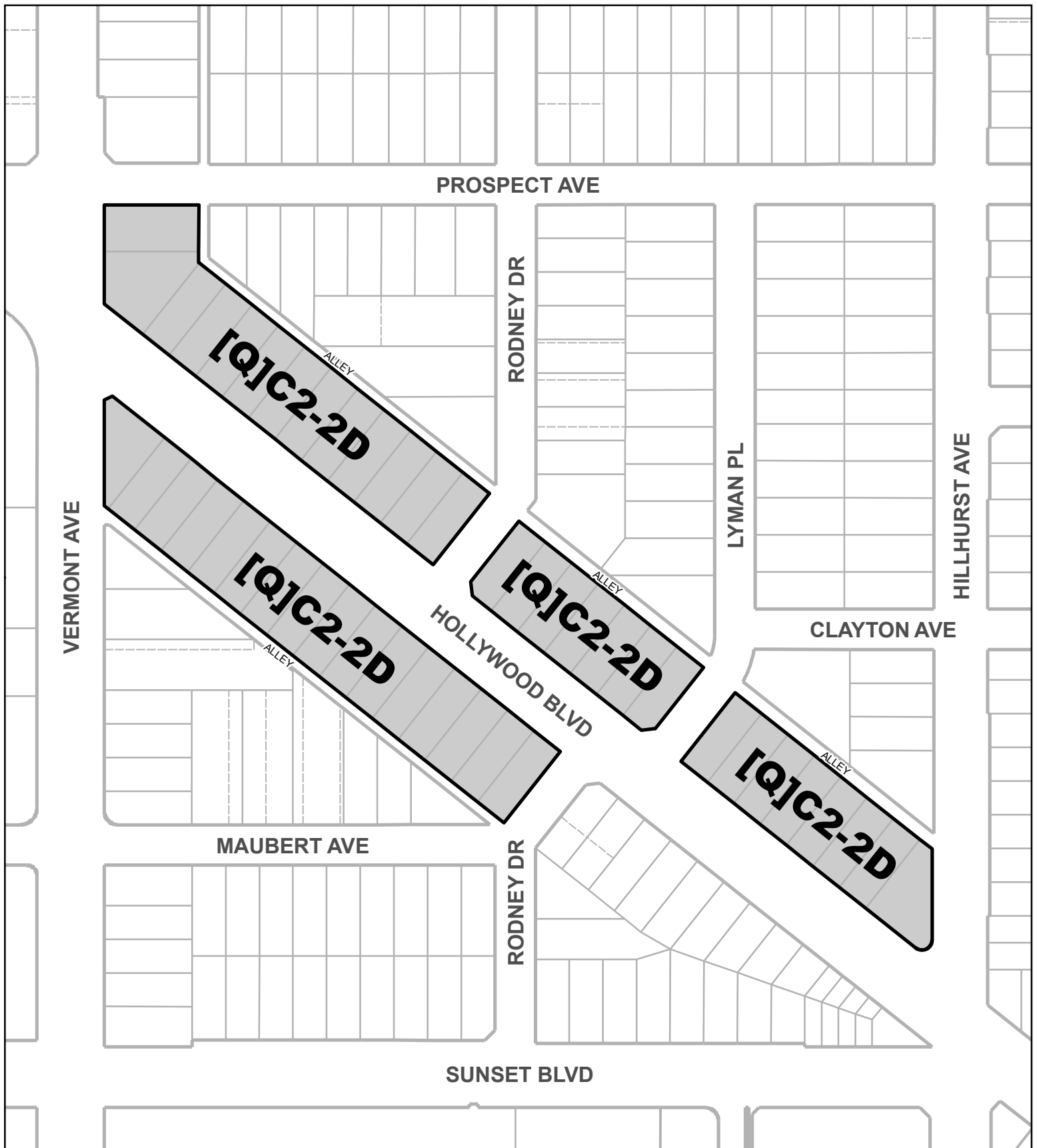
C.M. 147B197	CPC-2016-1450-CPU
--------------	-------------------

LH/cf

HOLLYWOOD CPU, SA 12

021821



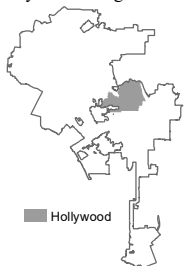


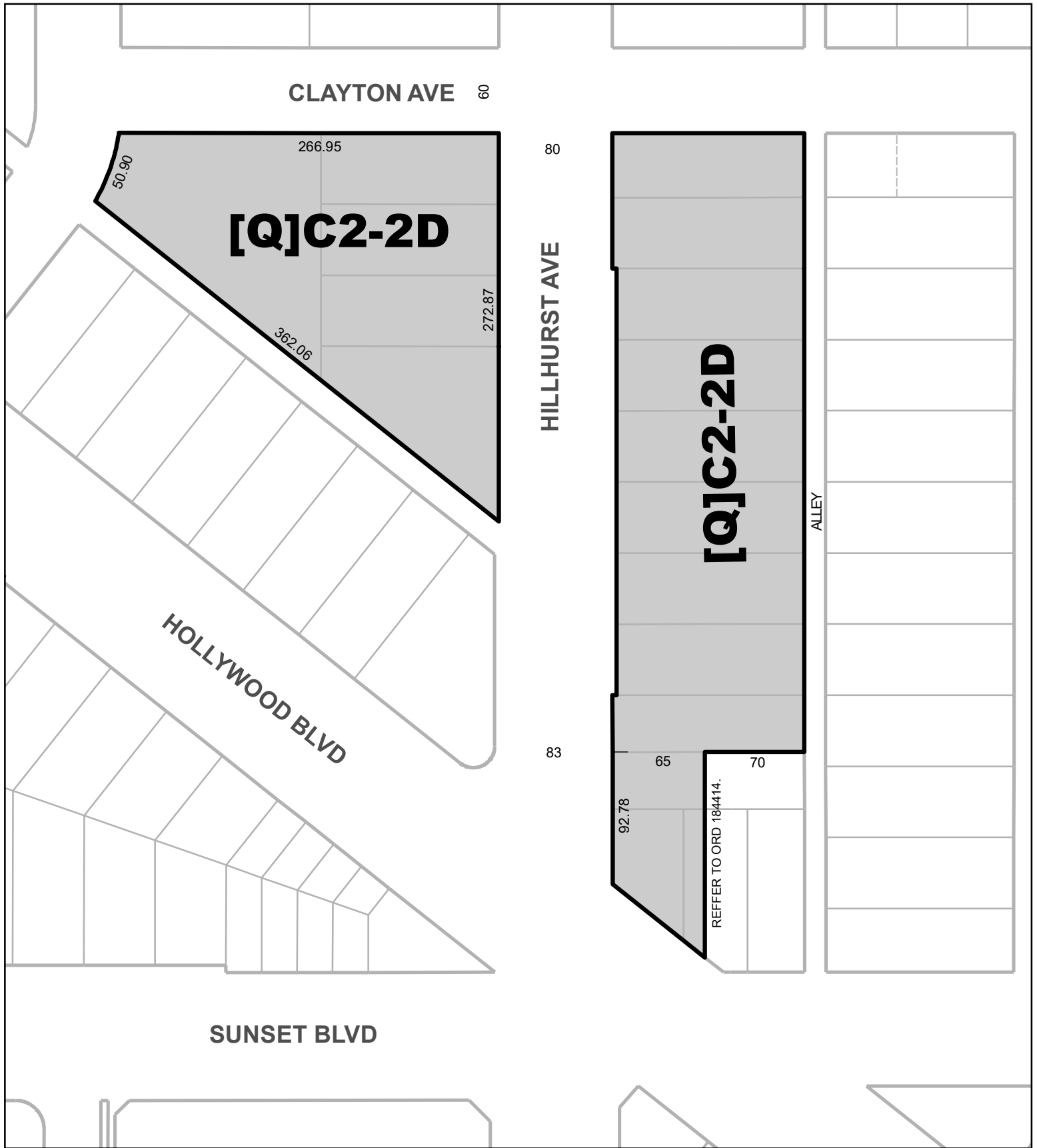
C.M. 147B197	CPC-2016-1450-CPU
--------------	-------------------

LH/cf

HOLLYWOOD CPU, SA 12:3

022321



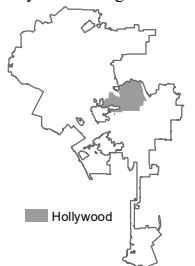


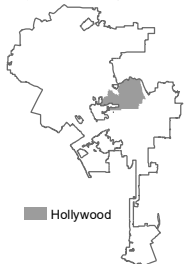
C.M.	147 A 201	148-5 A 201	CPC-2016-1450-CPU
	147 B 197		

LH/cf

HOLLYWOOD CPU, SA 12:3A

051321







**[Q]C4-1**

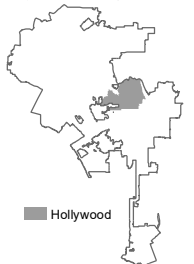


C.M.	150 B197	150 B 201	CPC-2016-1450-CPU
	153 B197	153 B 201	

LH/cf


**HOLLYWOOD CPU, SA 13:1**

021721





**[Q]C1-1XL**

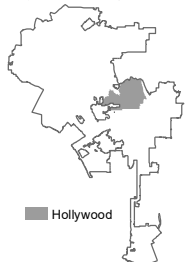


C.M. 147A203 148-5A205 148-5A203	CPC-2016-1450-CPU
-------------------------------------	-------------------

LH/cf

**HOLLYWOOD CPU, SA 13:1A**

051321





**[Q]C1-1XL**



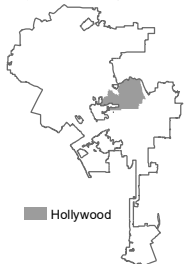
C.M. 147A203 150A205 148-5A203  
148-5A205 150B201

CPC-2016-1450-CPU

LH/Cf

**HOLLYWOOD CPU, SA 13:1B**

051321







 **[Q]C4-1XL**

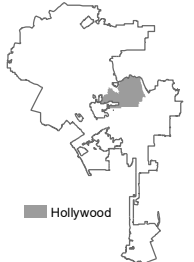


C.M.	150A205	151-5A205	CPC-2016-1450-CPU
	150B201	151-5A207	

LH/cf

**HOLLYWOOD CPU, SA 13:2**

021621





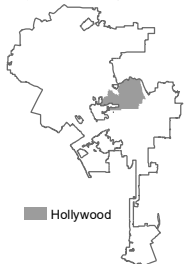



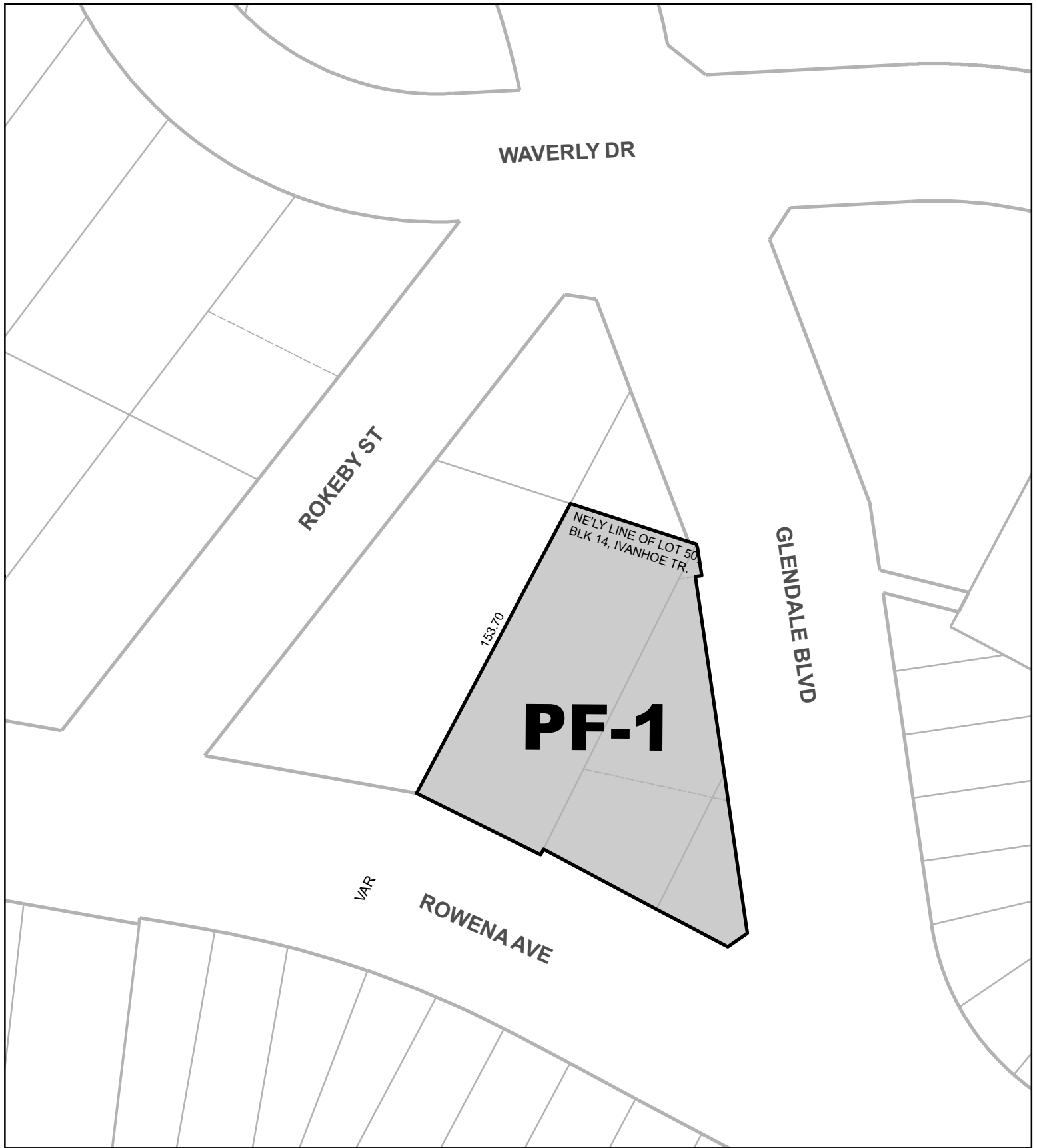
C.M. 151-5A205 151-5A207	CPC-2016-1450-CPU
--------------------------	-------------------

LH/cf

HOLLYWOOD CPU, SA 13:3C

051421



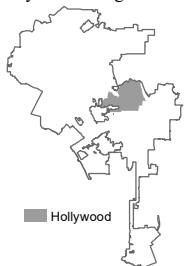


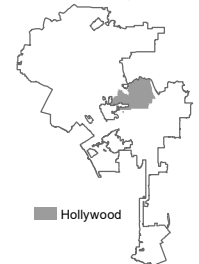
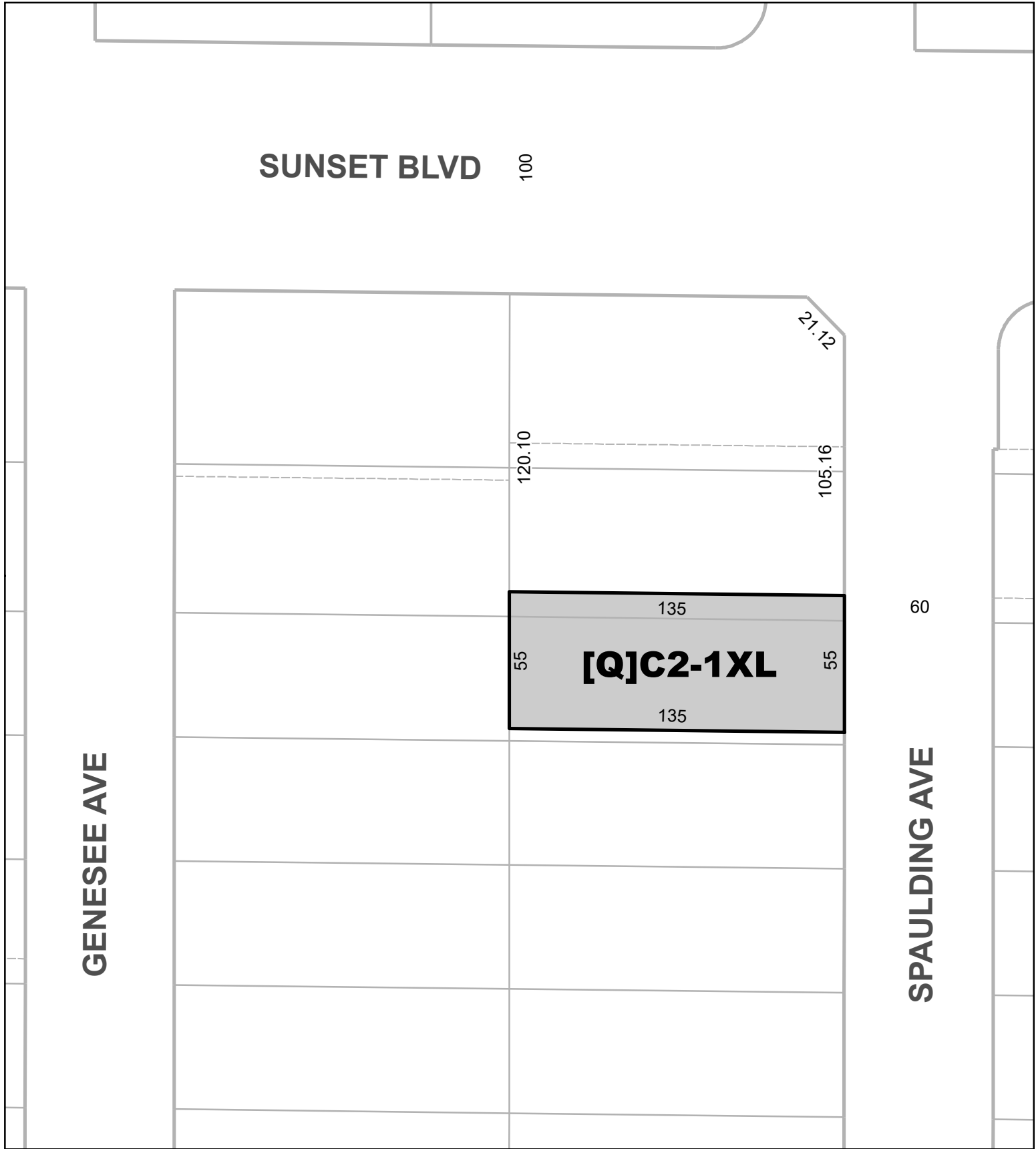
C.M. 150A207 151-5A207	CPC-2016-1450-CPU
------------------------	-------------------

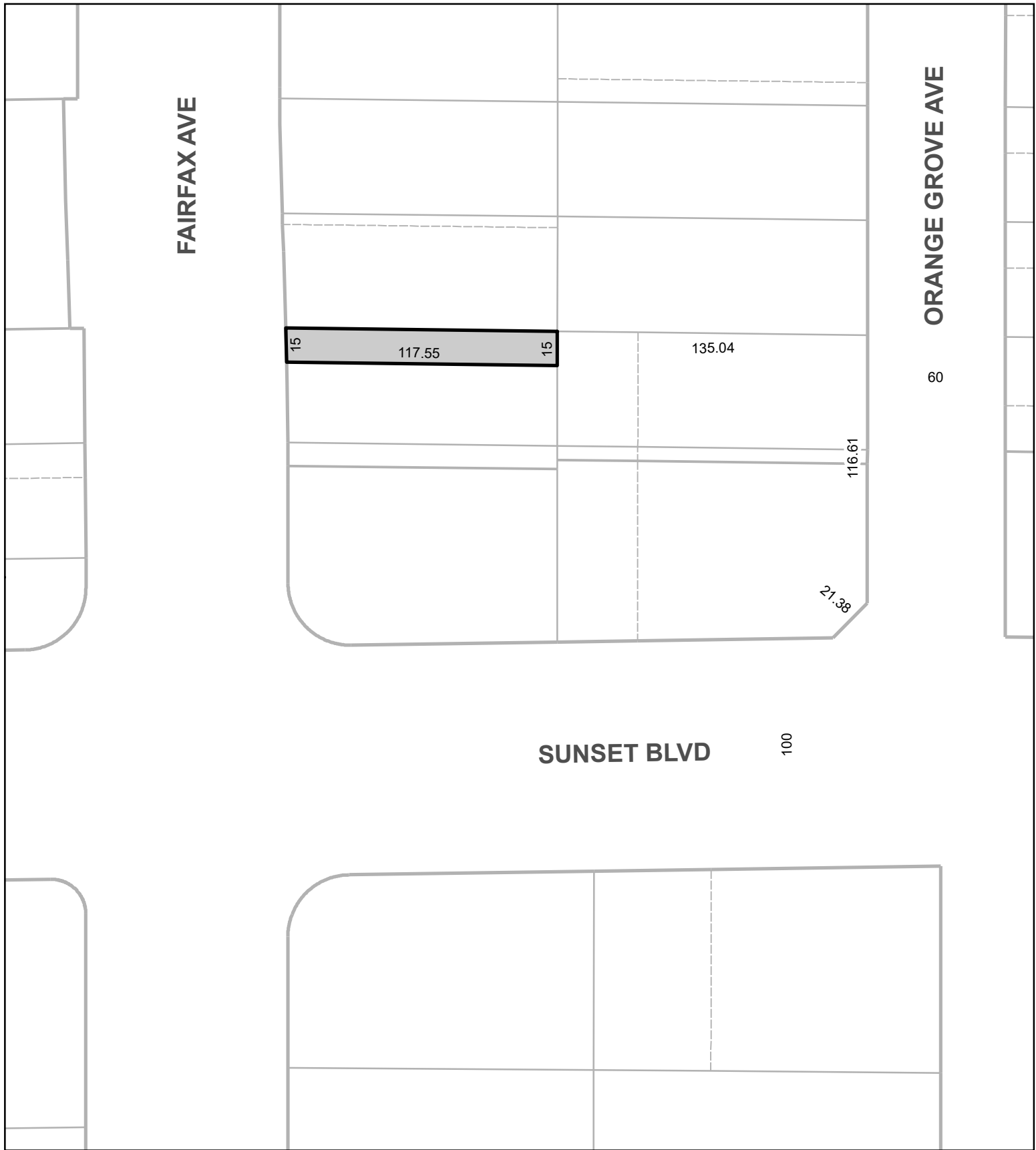
LH/cf

HOLLYWOOD CPU, SA 13:4A

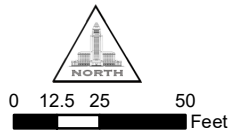
061721







**R1-1-HPOZ**



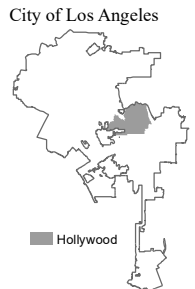
Data Sources: Department of City Planning, Bureau of Engineering

C.M. 147B177	CPC-2016-1450-CPU
--------------	-------------------

LH/cf


**HOLLYWOOD CPU, SA 13:5A**

051421





**R1-1-HPOZ**

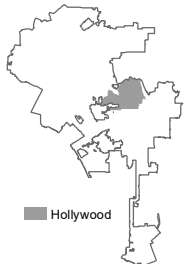


C.M. 147B177	CPC-2016-1450-CPU
--------------	-------------------

LH/cf


**HOLLYWOOD CPU, SA 13:5B**

051421





 **[Q]C1-1XLD-CPIO**

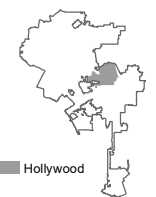


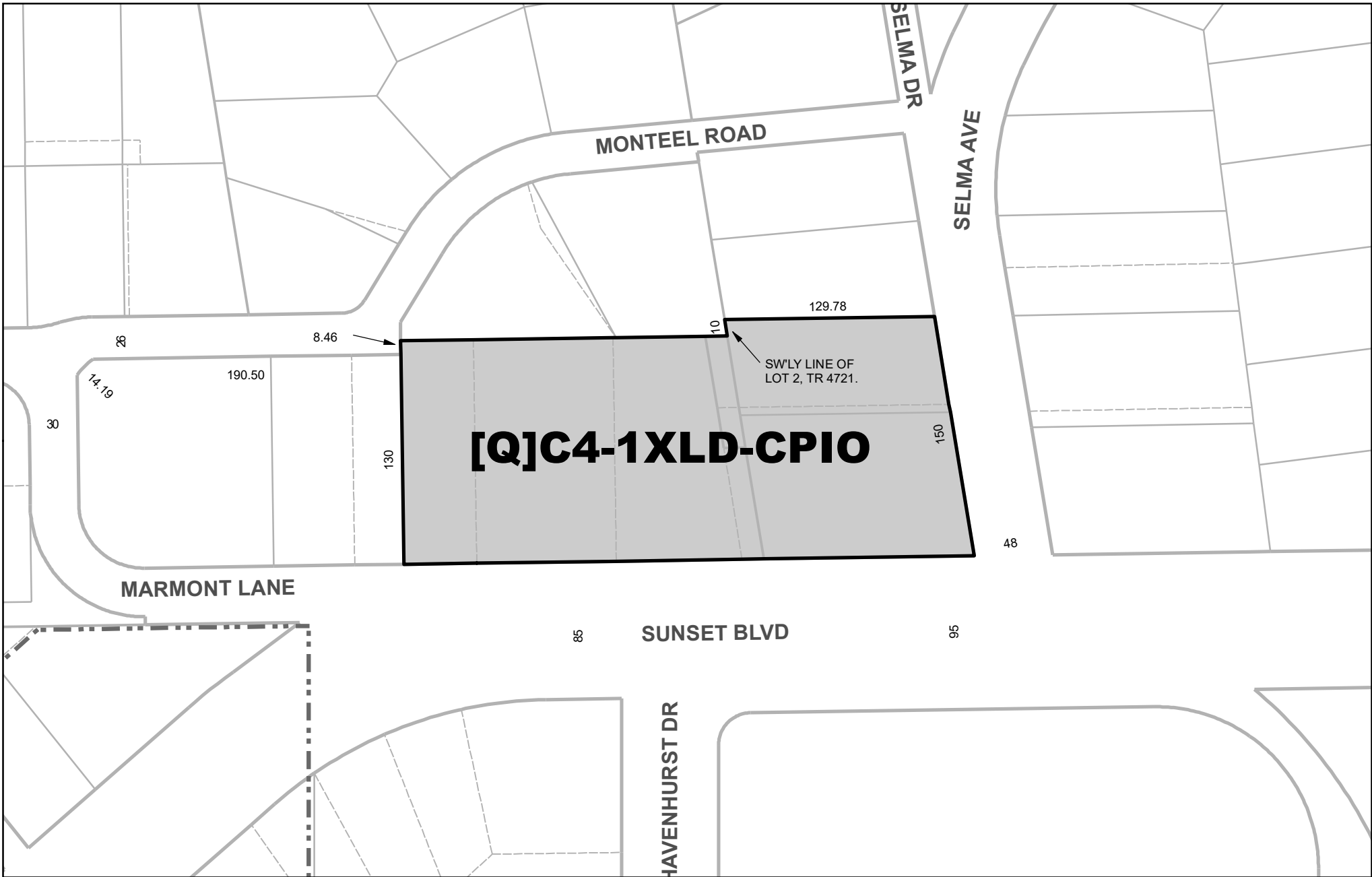
C.M. 147 B 177	CPC-2016-1450-CPU
----------------	-------------------

LH/cf

**HOLLYWOOD CPU, SA 13:6**

022521





0 25 50 100 Feet

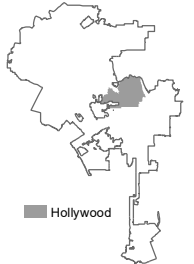
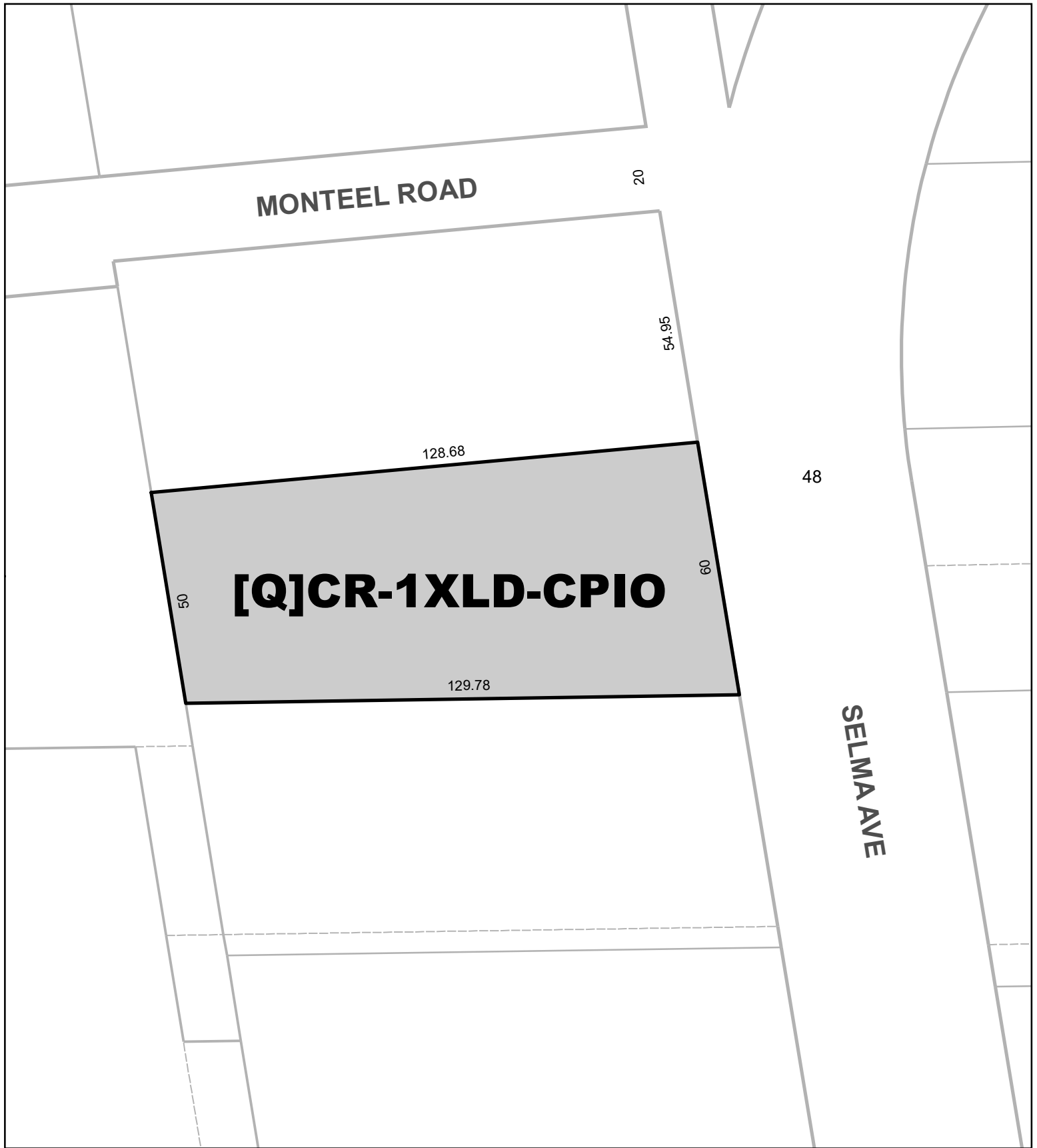
C.M. 147 B 173 147 B 177	CPC-2016-1450-CPU
--------------------------	-------------------

LH/Cf

HOLLYWOOD CPU, SA 13:6A


051721

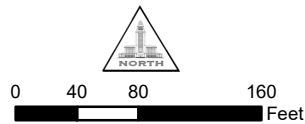








 **[Q]C4-1XLD-CPIO**



C.M. 147 B 173 147 B 177	CPC-2016-1450-CPU
--------------------------	-------------------

LH/Cf

HOLLYWOOD CPU, SA 13:6C

051421

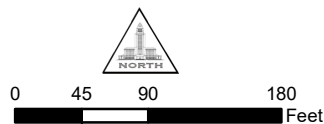
Data Sources: Department of City  
Planning, Bureau of Engineering

City of Los Angeles





 **[Q]C4-1VL-CPIO**



C.M. 147 B 177	CPC-2016-1450-CPU
----------------	-------------------

LHI/CF

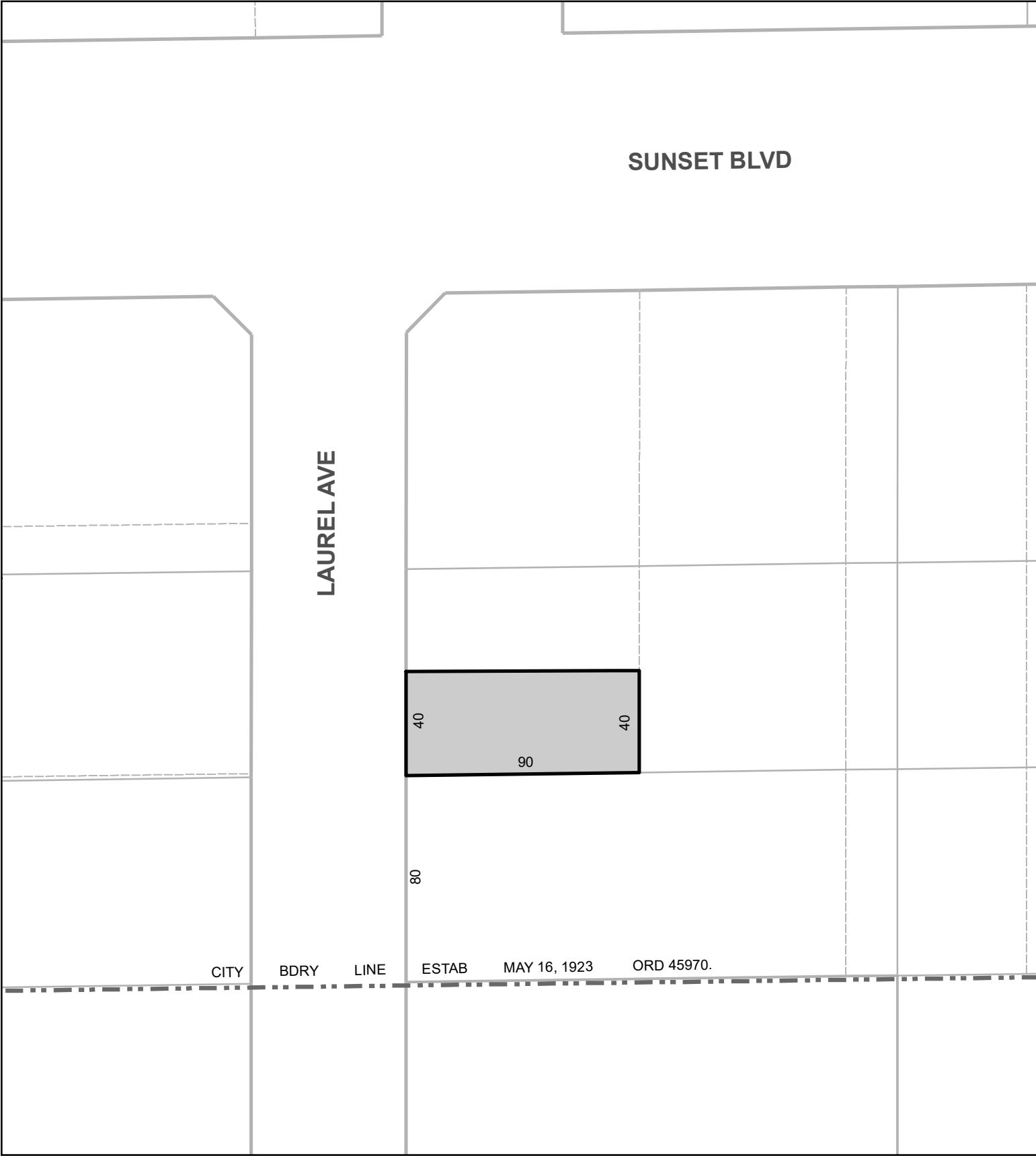
HOLLYWOOD CPU, SA 13:6D

051821


Data Sources: Department of City Planning, Bureau of Engineering

City of Los Angeles





 **[T][Q]C2-1VL**

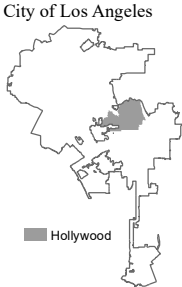



C.M. 147B177	CPC-2016-1450-CPU
--------------	-------------------

LH/cf

HOLLYWOOD CPU, SA 13:6E

051421



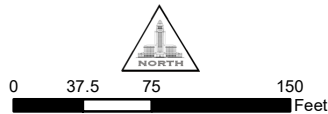


HOLLYWOOD CPU, SA 13:7

**Data Sources:** Department of City Planning, Bureau of Engineering



**[Q]C4-1D-CPIO**



C.M. 147 B 177, 147 B 181	CPC-2016-1450-CPU
---------------------------	-------------------

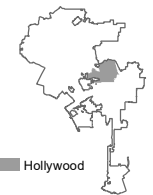
LH/CF

HOLLYWOOD CPU, SA 13:8

022521

Data Sources: Department of City Planning, Bureau of Engineering


City of Los Angeles



Hollywood



**[Q]C4-1VLD-CPIO**



C.M. 147 B 181	CPC-2016-1450-CPU
----------------	-------------------

LH/CF

HOLLYWOOD CPU, SA 13:9

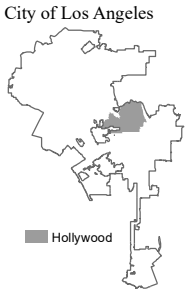
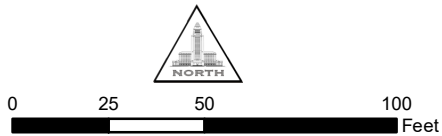
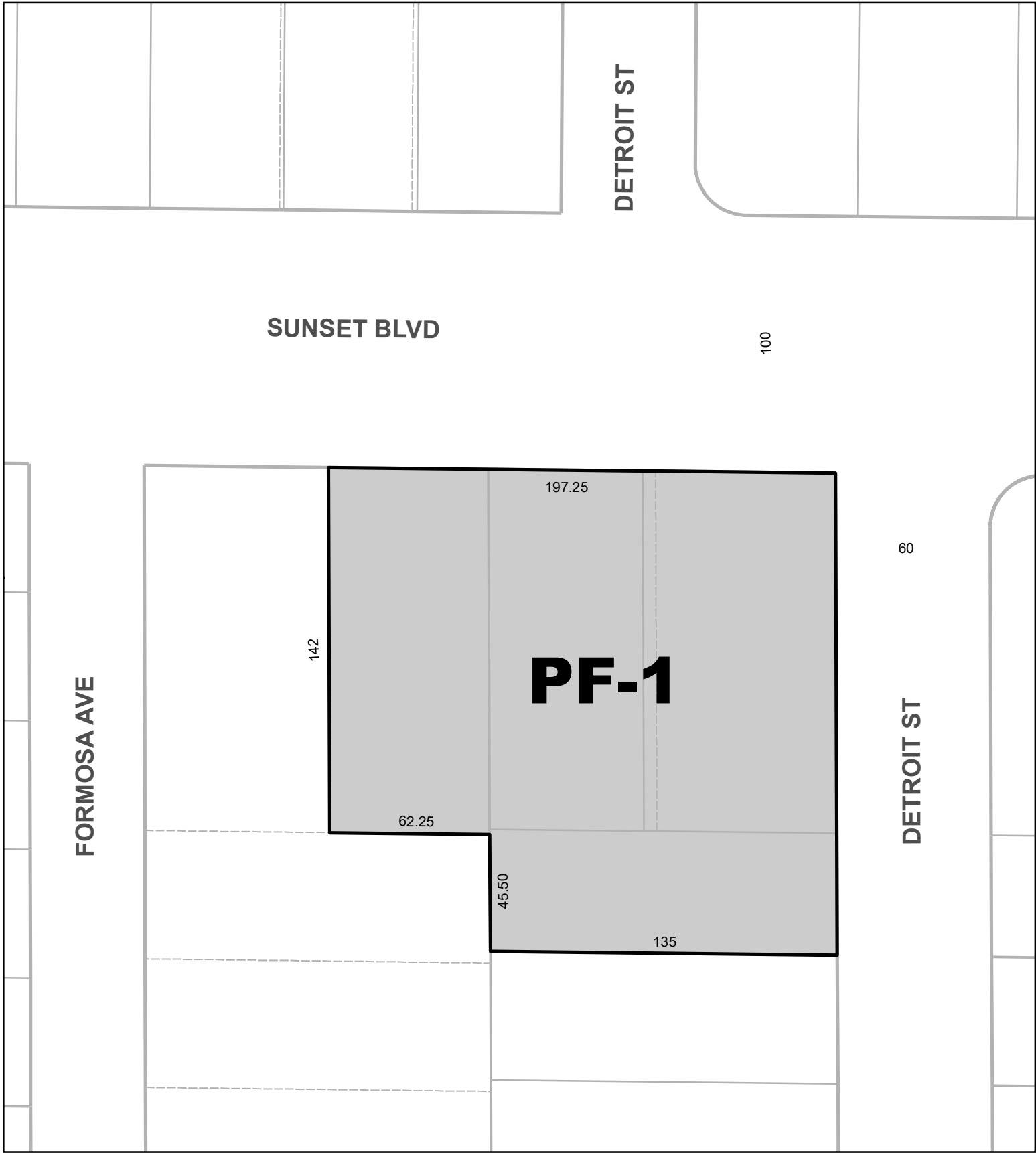
060121

Data Sources: Department of City Planning, Bureau of Engineering

City of Los Angeles

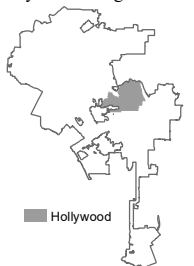


Hollywood

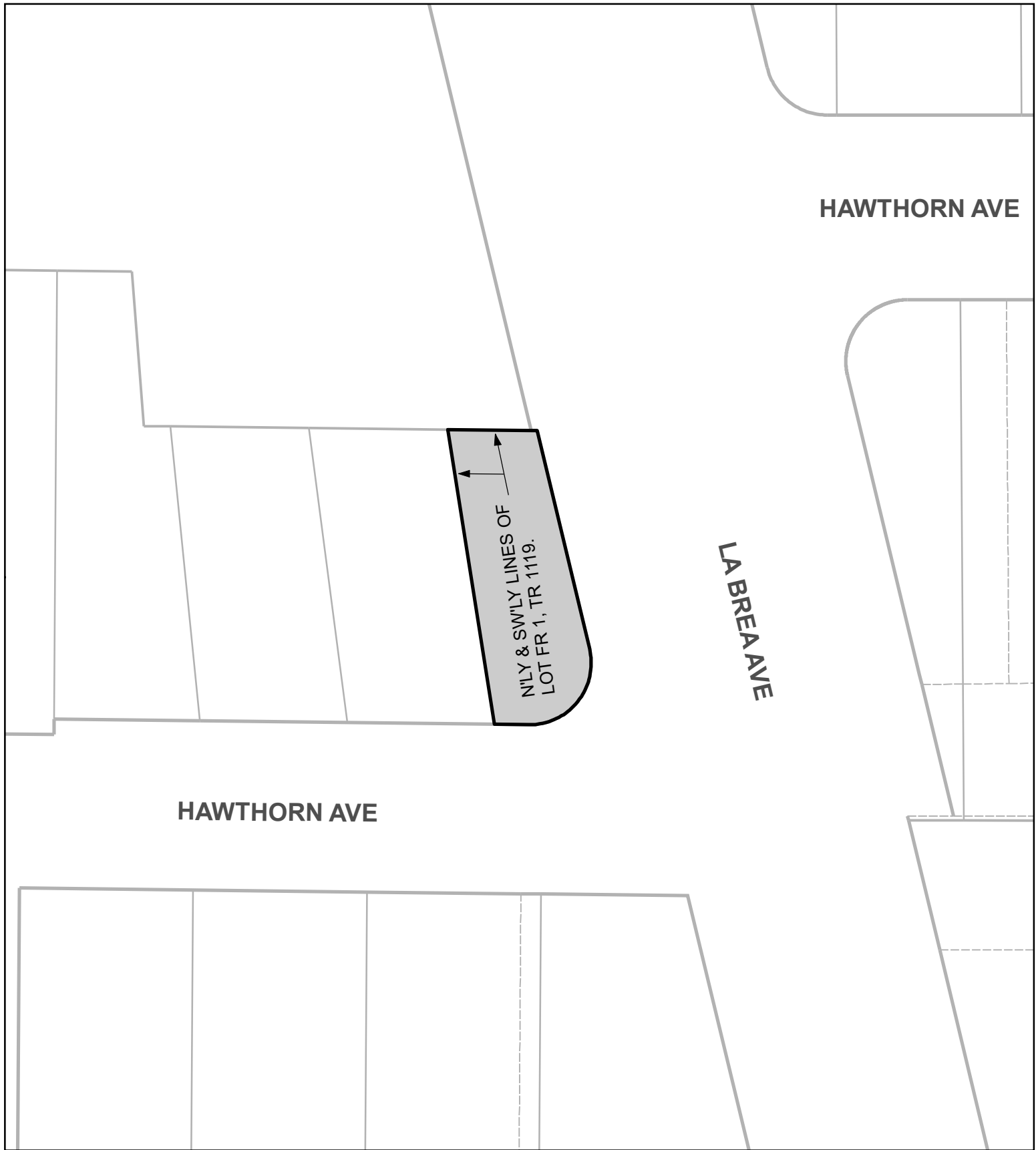




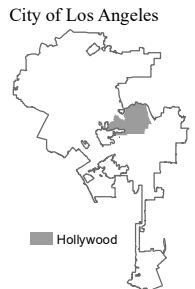
**[Q]C4-2D-CPIO**

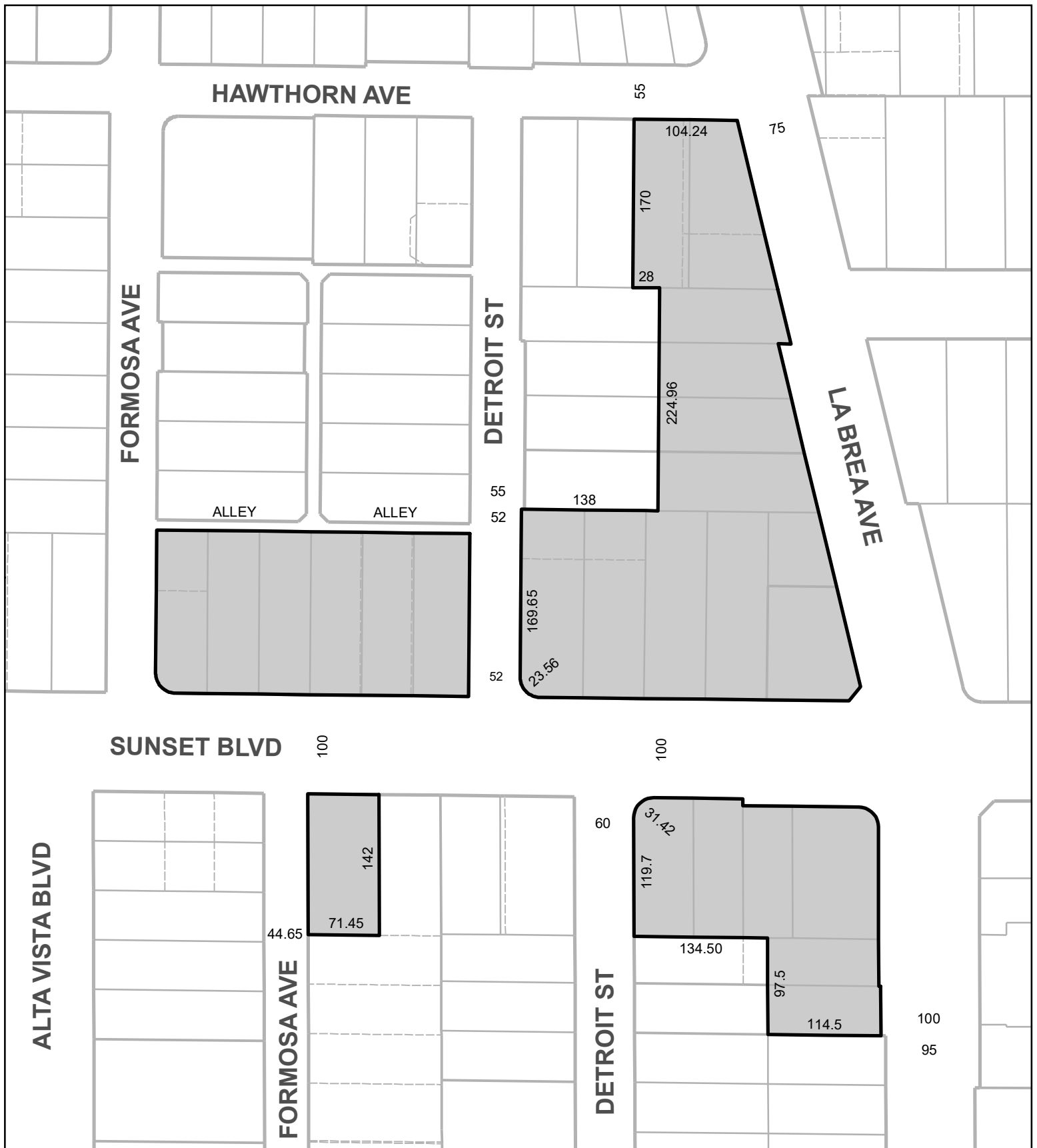






 **[Q]C4-2D-SN-CPIO**





 **[Q]C4-2D-SN-CPIO**

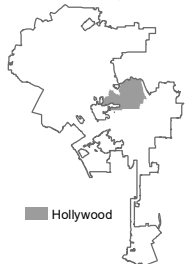


C.M. 147B181	CPC-2016-1450-CPU
--------------	-------------------

LH/cf

**HOLLYWOOD CPU, SA 14:4**

021121





 **[Q]C2-2D-SN-CPIO**

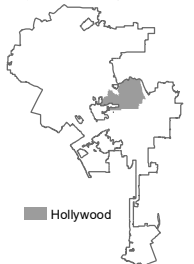


C.M. 144 B 181 147 B 181	CPC-2016-1450-CPU
--------------------------	-------------------

LH/cf

HOLLYWOOD CPU, SA 15

021721





**[Q]C2-2D-CPIO**

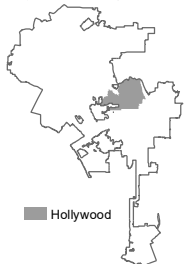


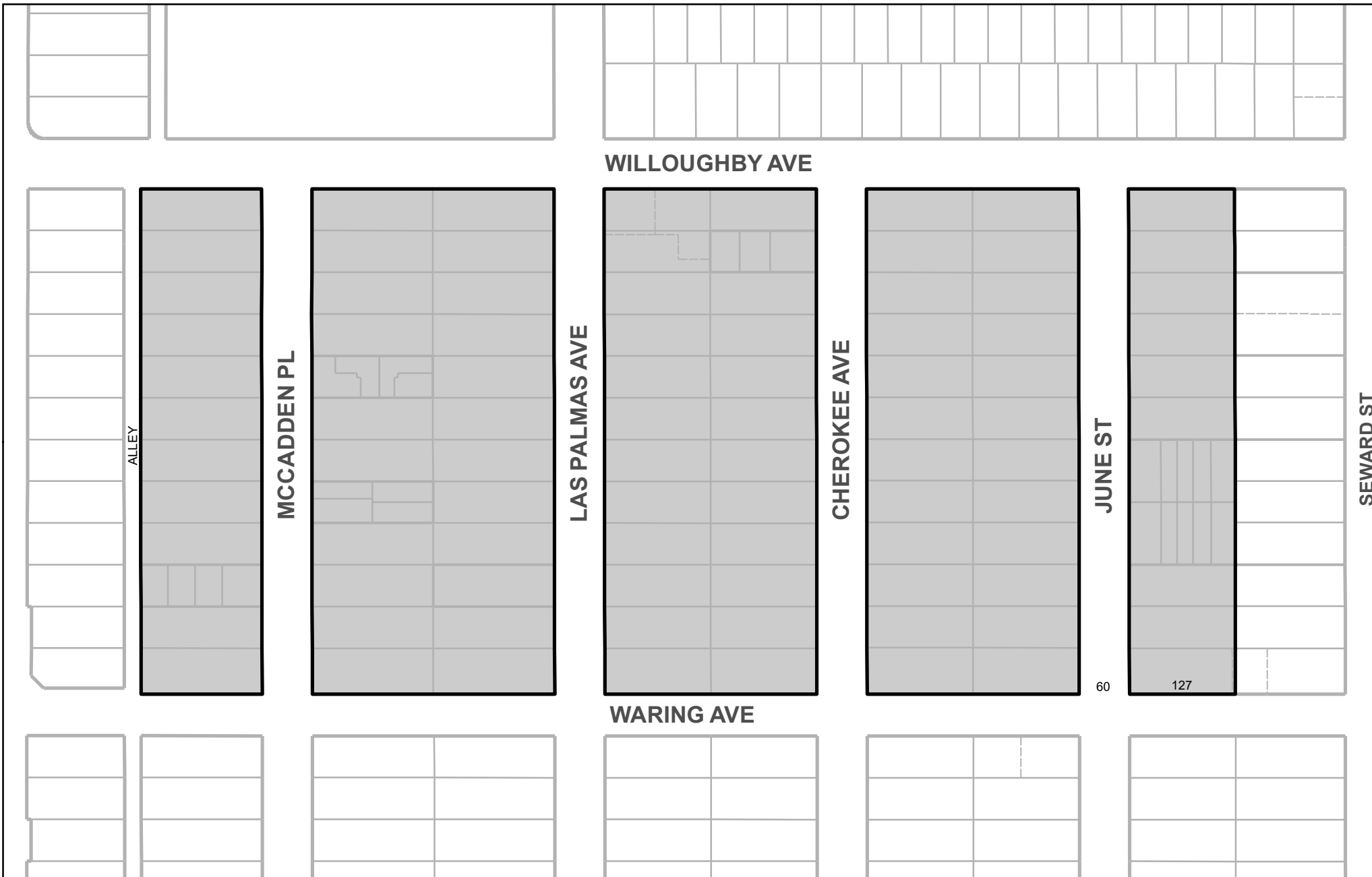
C.M. 144B181	CPC-2016-1450-CPU
--------------	-------------------

LH/cf

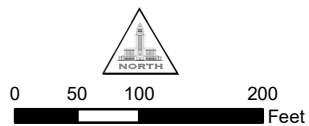
HOLLYWOOD CPU, SA 16

021621





 **[Q]RD1.5-1XL**




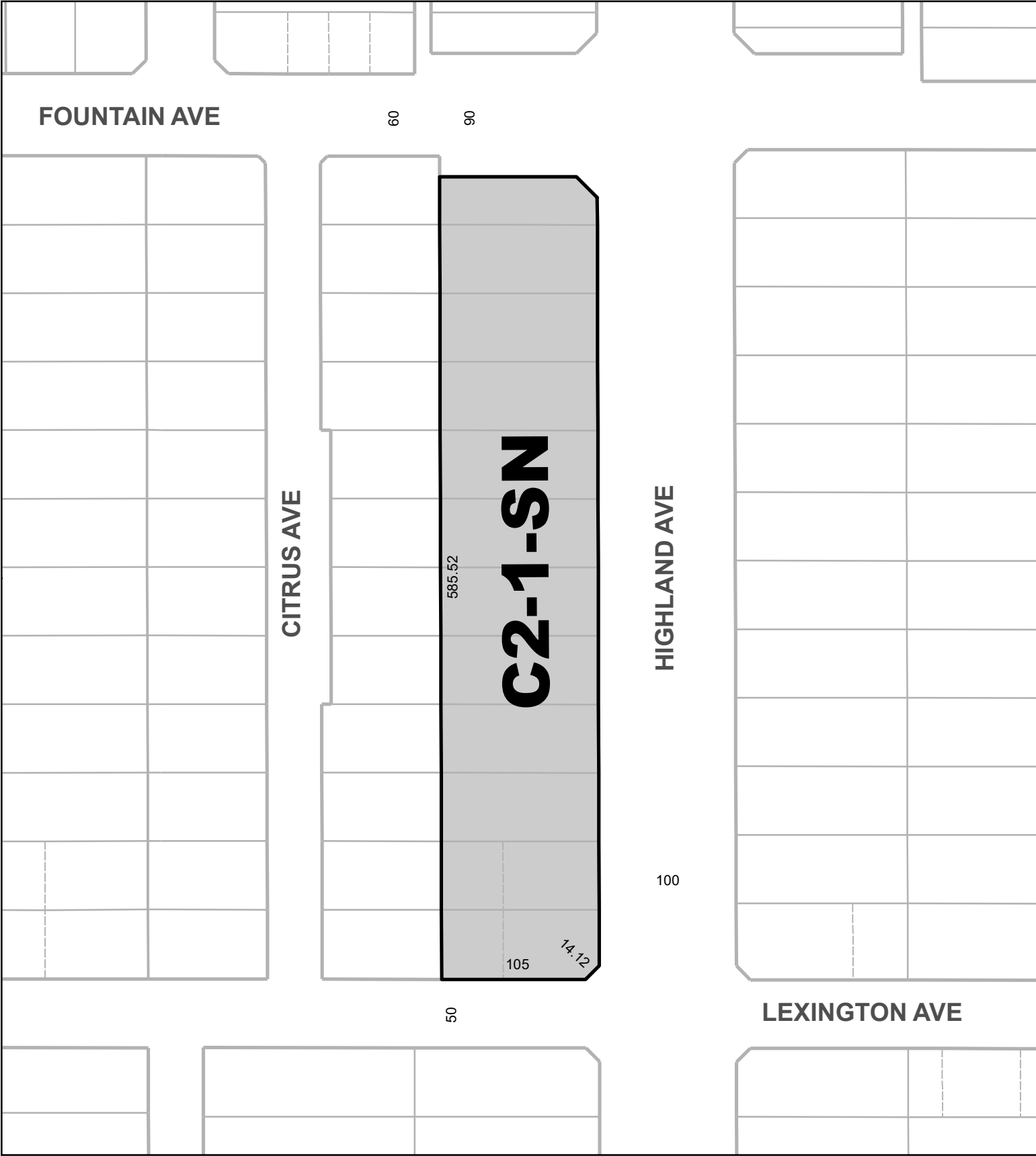
C.M. 141 B 185, 144 B 185	CPC-2016-1450-CPU
---------------------------	-------------------

LH/CF

**HOLLYWOOD CPU, SA 17**

051421



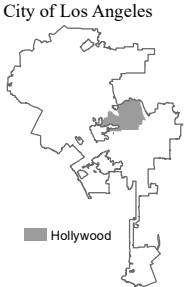


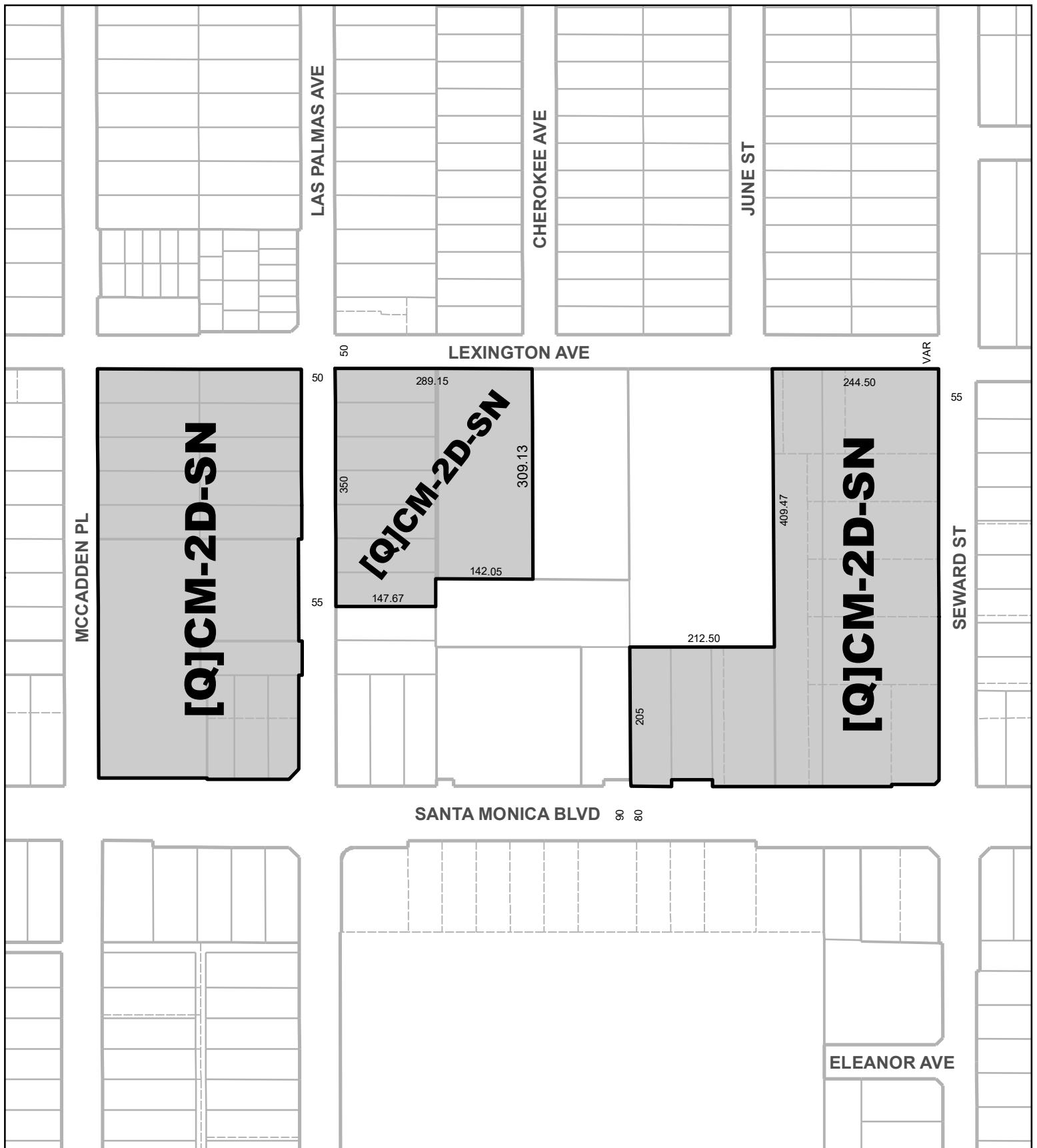
C.M. 144B185	CPC-2016-1450-CPU
--------------	-------------------

LH/Cf

HOLLYWOOD CPU, SA 17:2

021921





SEWARD ST

55

HUDSON AVE

40

90

SANTA MONICA BLVD

80

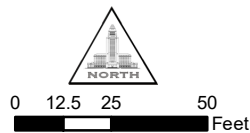
89

74.24

175.64

99.89

**[Q]M1-1VL-SN**

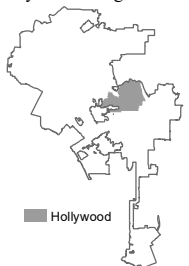


C.M. 144B185	CPC-2016-1450-CPU
--------------	-------------------

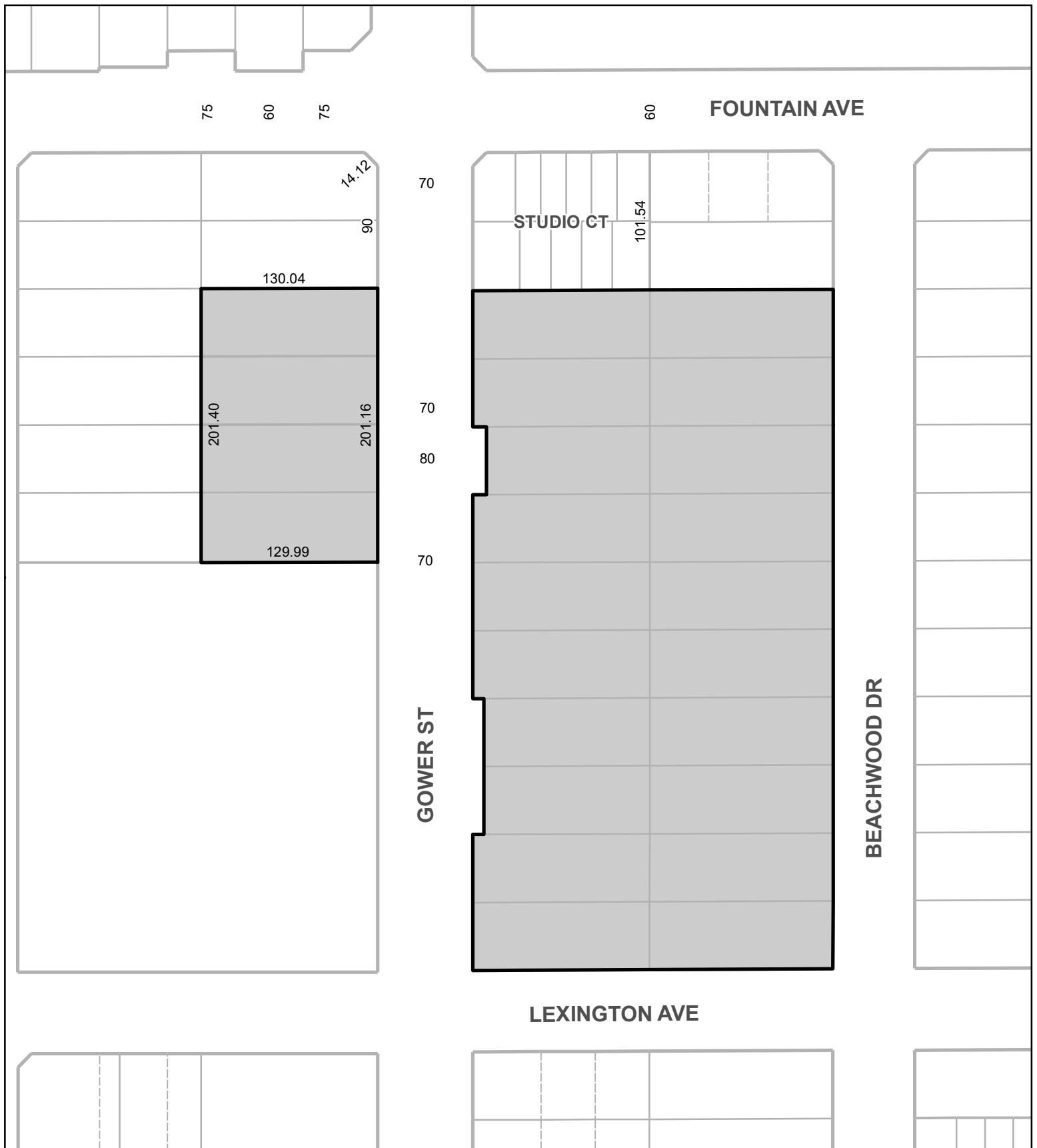
LH/cf

HOLLYWOOD CPU, SA 17:4

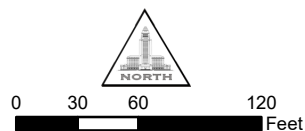
021721







 **RD1.5-1XL**



Data Sources: Department of City Planning, Bureau of Engineering

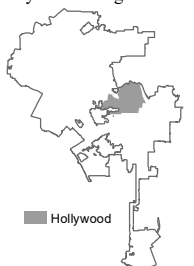
C.M. 144B189	CPC-2016-1450-CPU
--------------	-------------------

LH/cf

HOLLYWOOD CPU, SA 18

021921

City of Los Angeles




Hollywood





 **[Q]C2-2D-SN-CPIO**



C.M. 144 B 185	CPC-2016-1450-CPU
----------------	-------------------

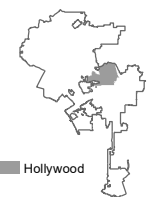
LHI *cf*

HOLLYWOOD CPU, SA 19:1

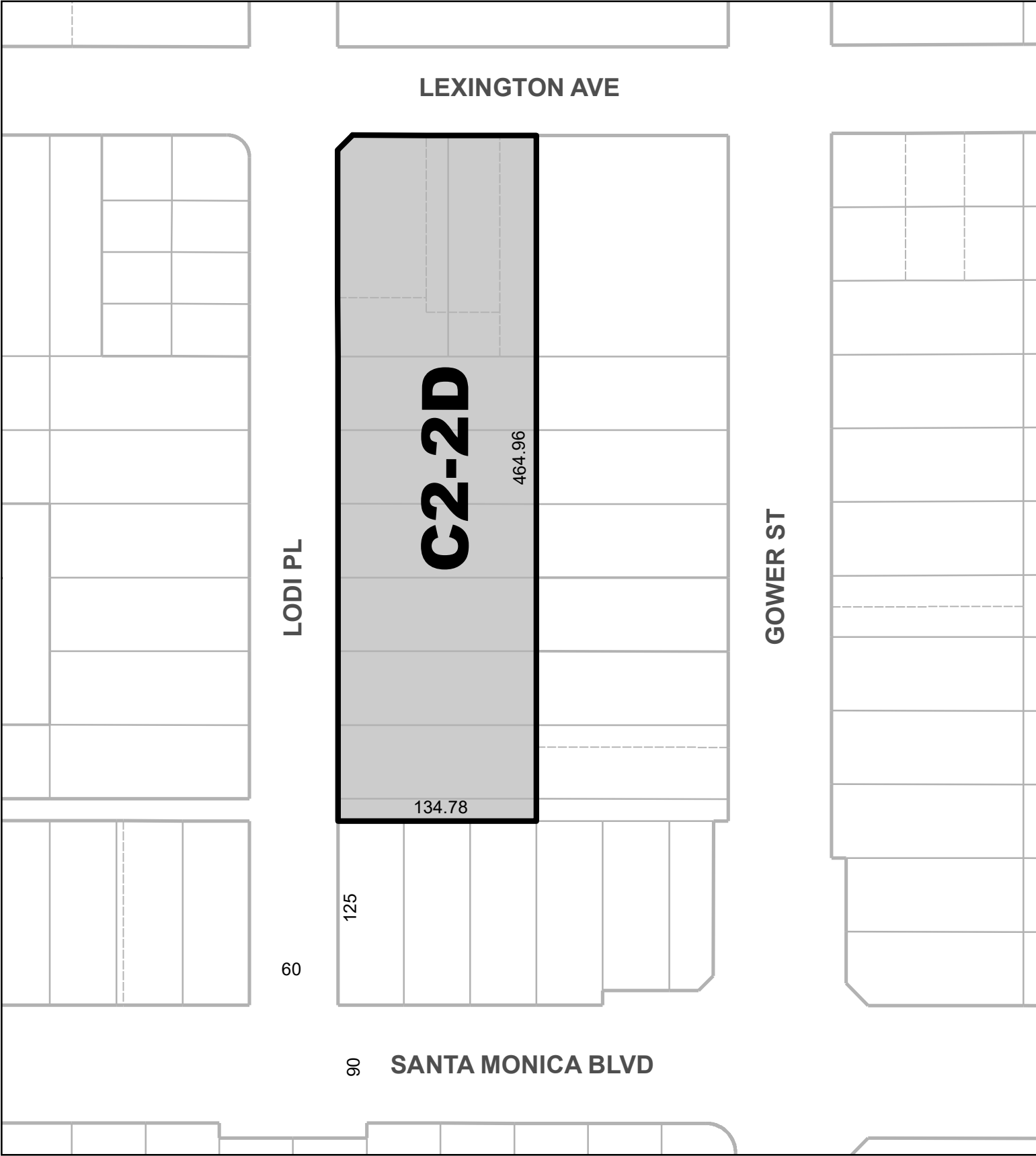
051421

Data Sources: Department of City  
Planning, Bureau of Engineering

City of Los Angeles



Hollywood

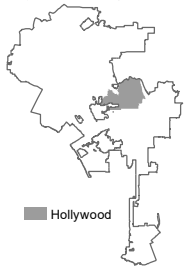


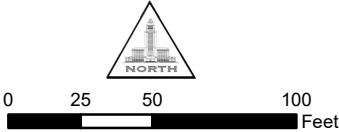
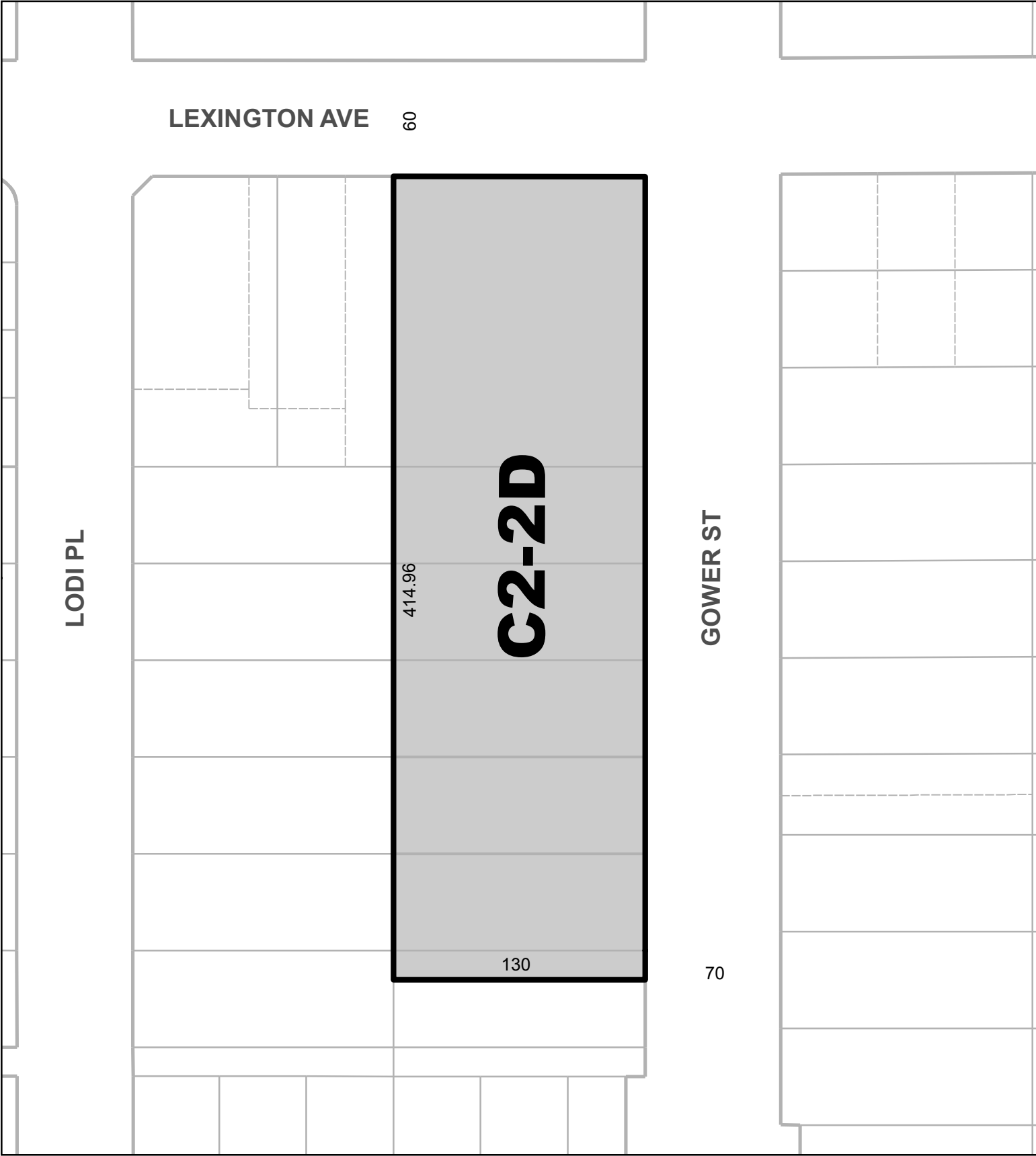
C.M. 144B189	CPC-2005-6082-CPU CPC-1997-0043-CPU
--------------	--

CFI *aa* HOLLYWOOD CPU, SA 19:2

071824

City of Los Angeles



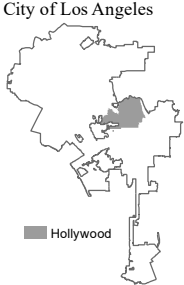


C.M. 144B189	CPC-2005-6082-CPU CPC-1997-0043-CPU
--------------	--

CFI *aa*

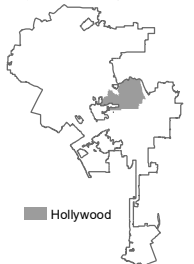

HOLLYWOOD CPU, SA 19:3

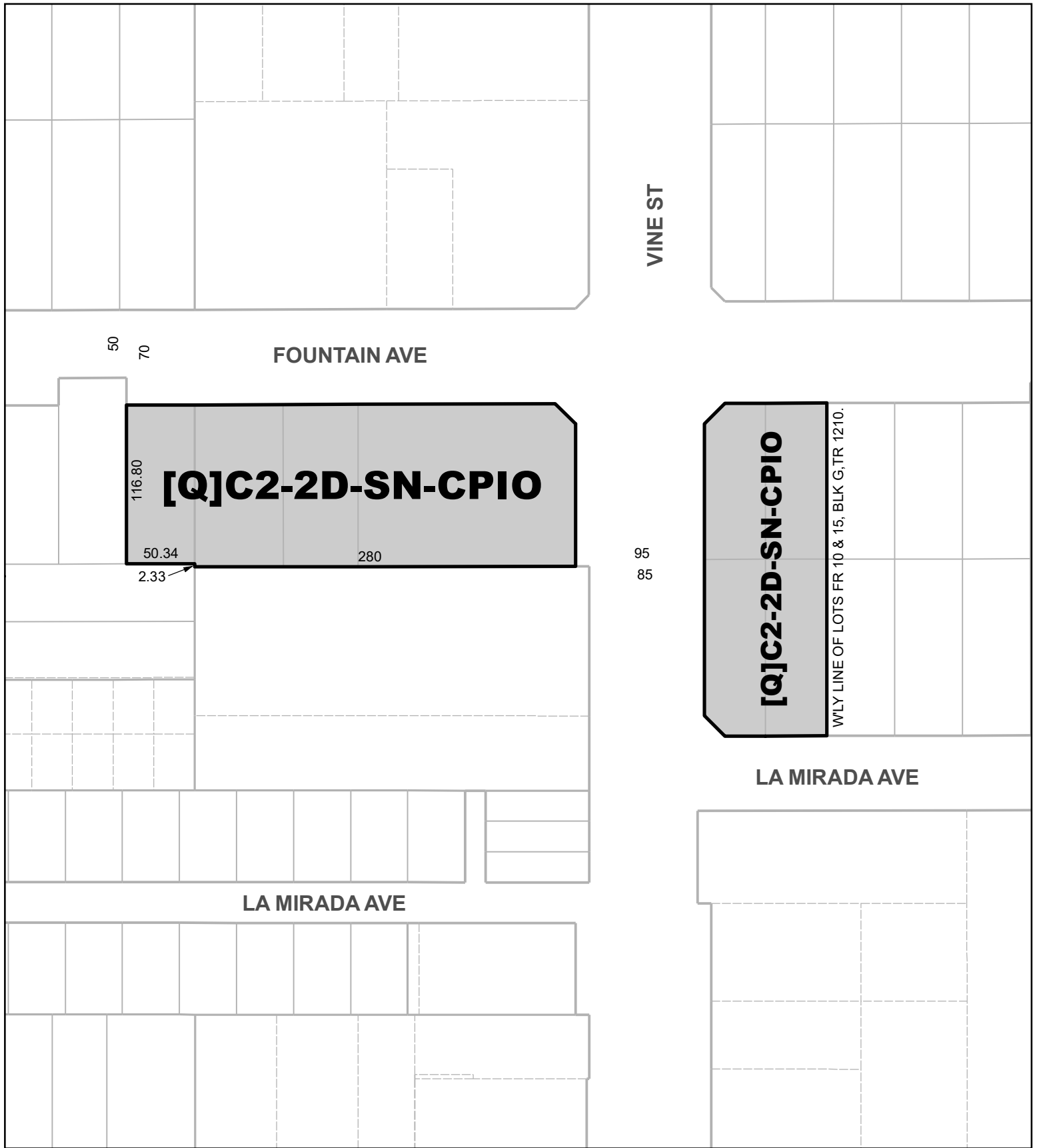
071824





**[Q]C2-2D-CPIO**



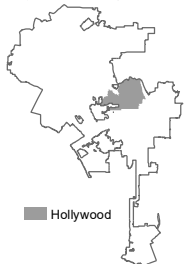


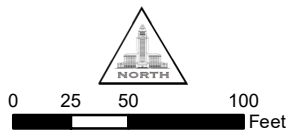
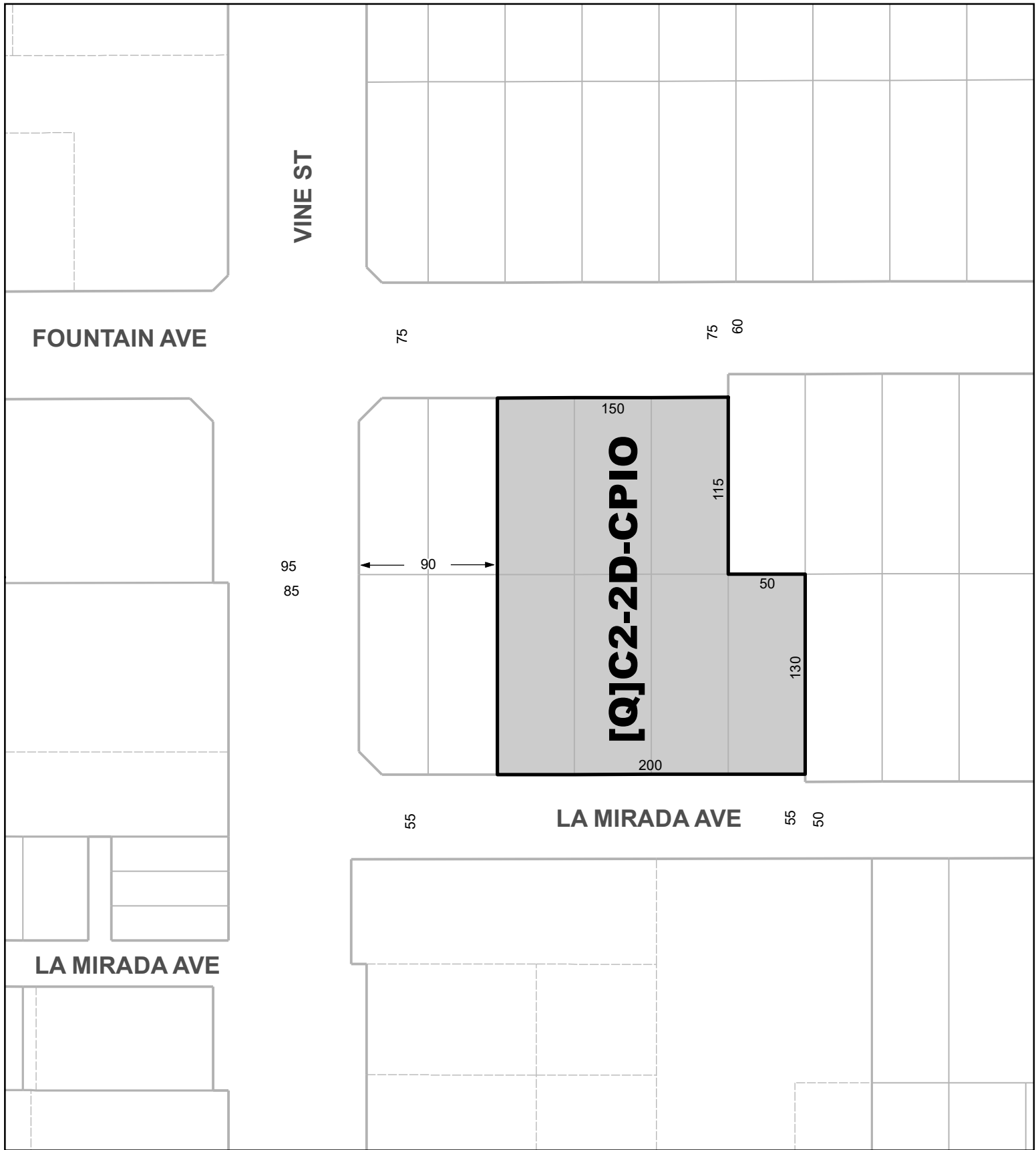
C.M. 144B185 144B189	CPC-2016-1450-CPU
----------------------	-------------------

LH/cf

HOLLYWOOD CPU, SA 19:5

021621



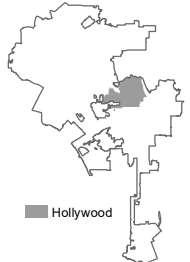


C.M. 144B189	CPC-2016-1450-CPU
--------------	-------------------

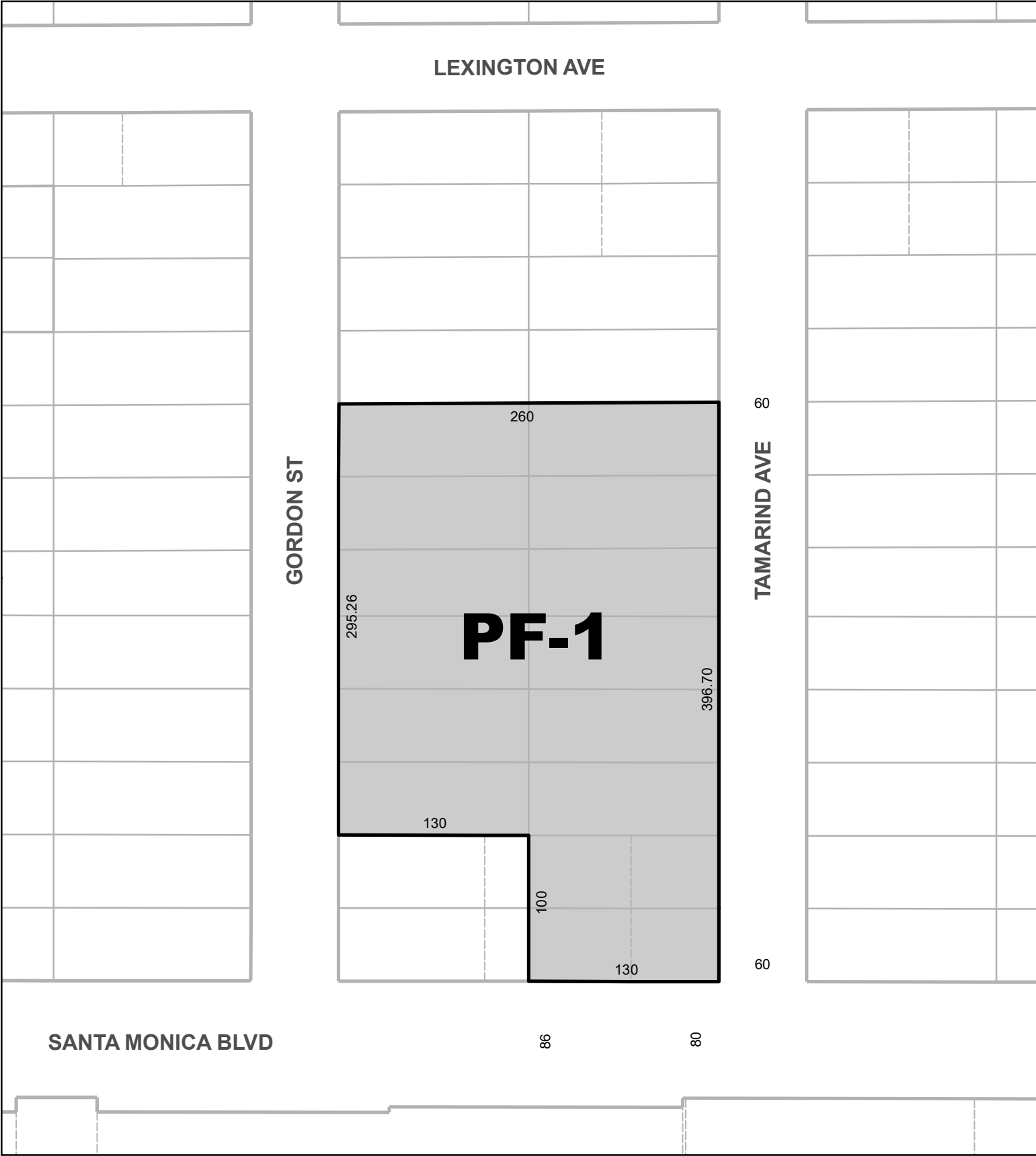
LH/cf

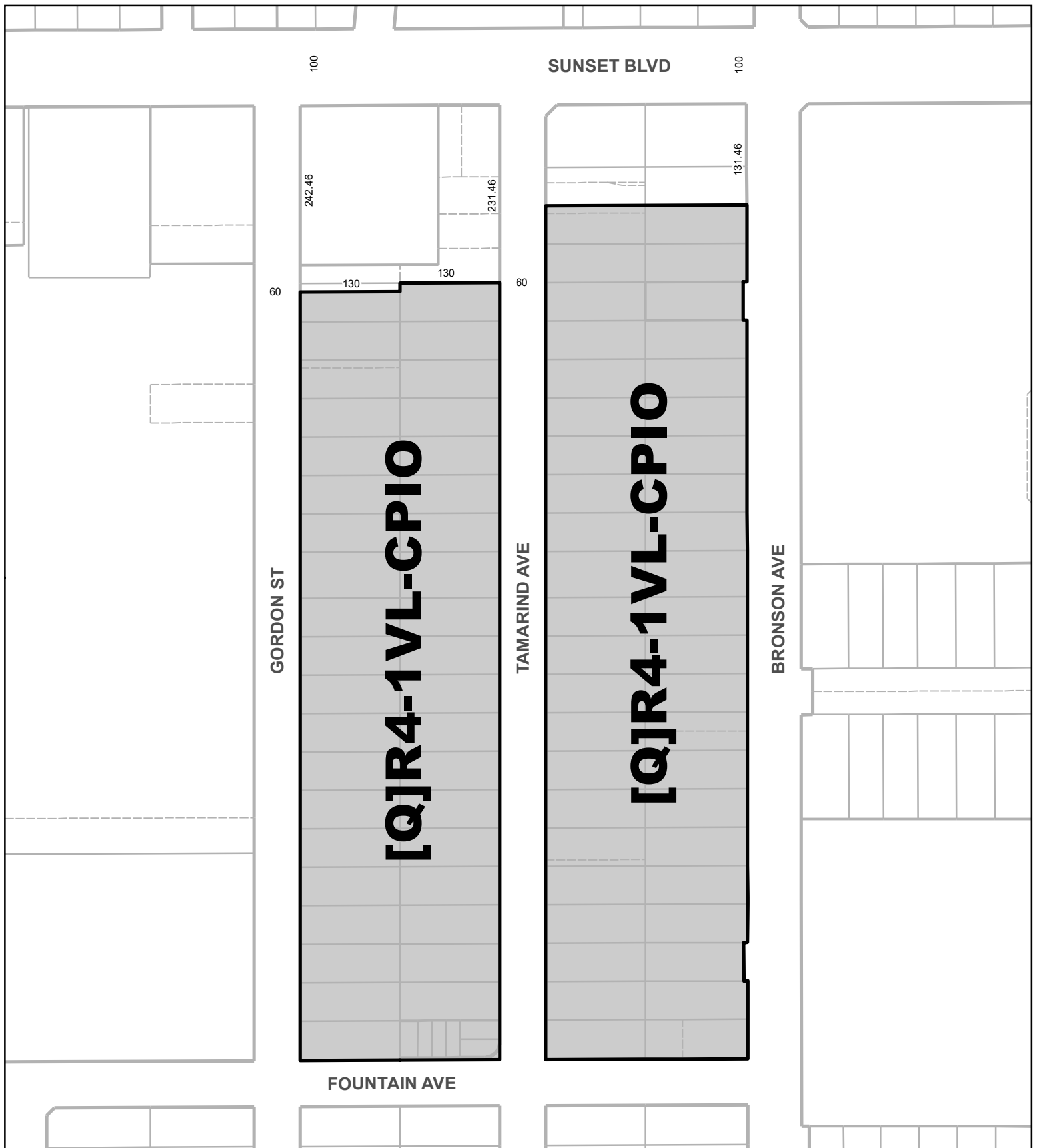
HOLLYWOOD CPU, SA 19:6

021621







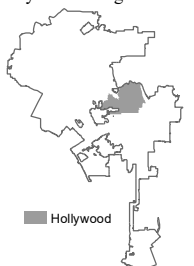


C.M. 144B189 147A191	CPC-2016-1450-CPU
----------------------	-------------------

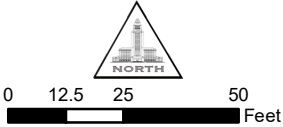
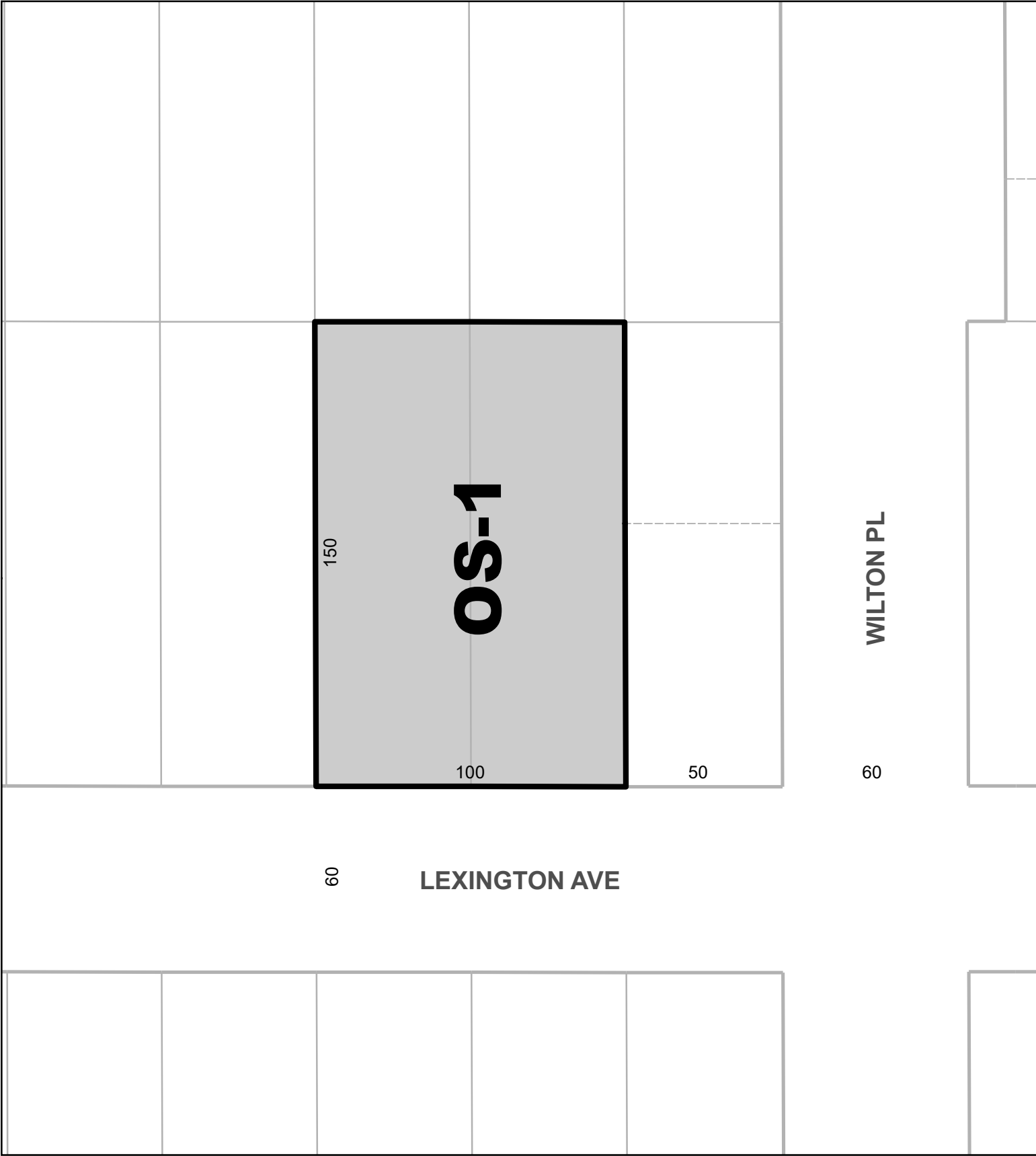
LH/cf

HOLLYWOOD CPU, SA 22

021121





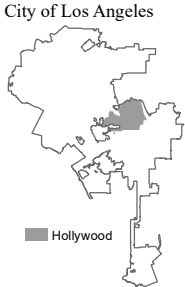


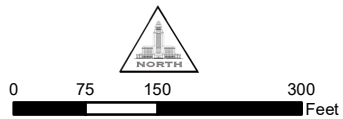
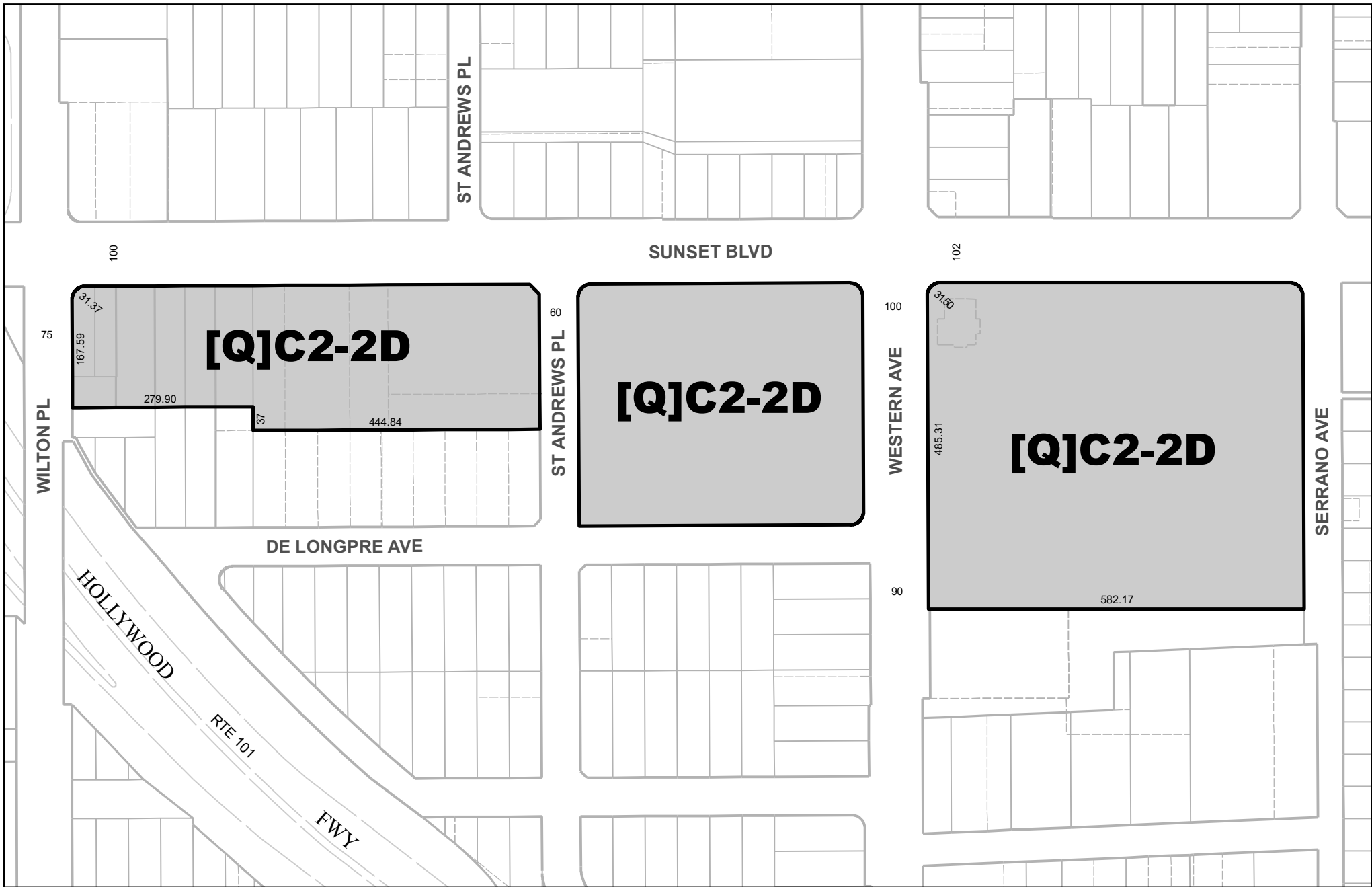
C.M. 144B189	CPC-2016-1450-CPU
--------------	-------------------

LH/cf

HOLLYWOOD CPU, SA 22:3

021621





C.M. 147 A 191	147 A 193	CPC-2016-1450-CPU
----------------	-----------	-------------------

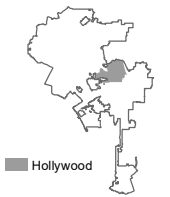
LHI/cf

HOLLYWOOD CPU, SA 23

022521

Data Sources: Department of City Planning, Bureau of Engineering

City of Los Angeles



Hollywood



 **RD1.5-1XL**

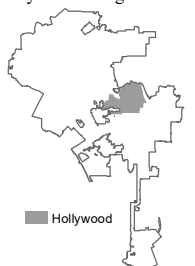


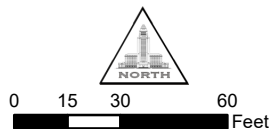
C.M. 144B193	CPC-2016-1450-CPU
--------------	-------------------

LH/cf

**HOLLYWOOD CPU, SA 23:4**

021921



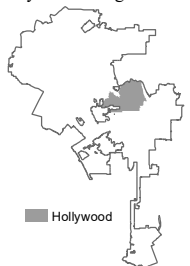


C.M. 144B193	CPC-2016-1450-CPU
--------------	-------------------

LH/CF


**HOLLYWOOD CPU, SA 23:4A**

022321





 **RD1.5-1XL**

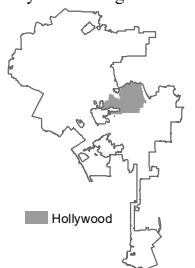


C.M. 144B193	CPC-2016-1450-CPU
--------------	-------------------

LH/cf

**HOLLYWOOD CPU, SA 23:4B**

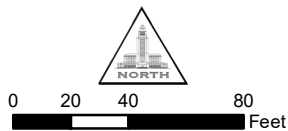
051421







 **OS-1VL**



Data Sources: Department of City Planning, Bureau of Engineering

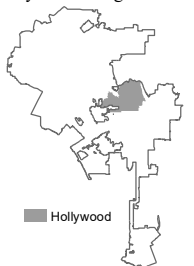
C.M. 144B193	CPC-2016-1450-CPU
--------------	-------------------

LH/cf

HOLLYWOOD CPU, SA 23:4C

051421

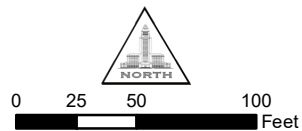
City of Los Angeles



Hollywood



 **OS-1**

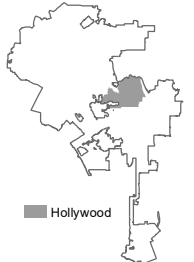


C.M. 144B193	CPC-2016-1450-CPU
--------------	-------------------

LH/cf

**HOLLYWOOD CPU, SA 24**

021621





**[Q]C2-2D**

Data Sources: Department of City Planning, Bureau of Engineering

C.M. 147A193,147A195,147B197

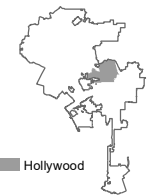
CPC-2016-1450-CPU

LH/cf

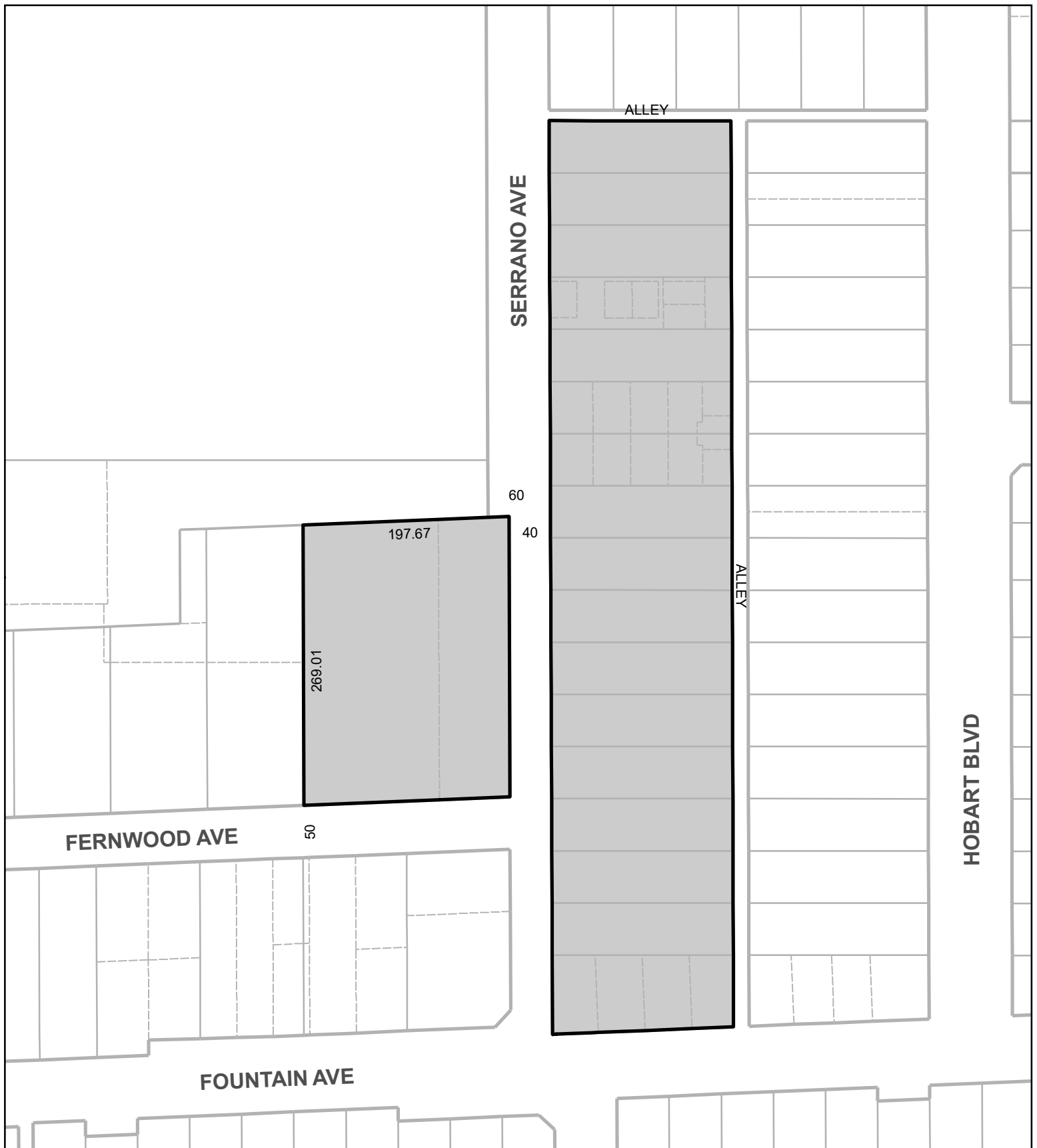
HOLLYWOOD CPU, SA 25

021921

City of Los Angeles



Hollywood



**R3-1XL**

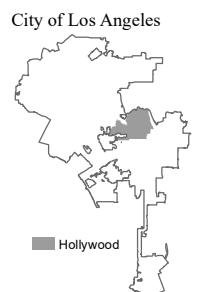


C.M. 144B193 147A195 147A193	CPC-2016-1450-CPU
---------------------------------	-------------------


LH/cf

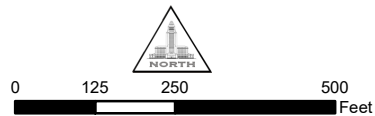
**HOLLYWOOD CPU, SA 25:3**

021621





 **[Q]C2-2D-CPIO**



C.M. 144 B 193	144 B 197	CPC-2016-1450-CPU
----------------	-----------	-------------------

LH/cf

**HOLLYWOOD CPU, SA 26**

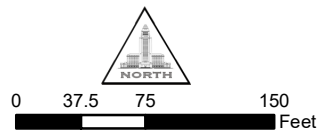
021621

Data Sources: Department of City Planning, Bureau of Engineering

City of Los Angeles



Hollywood

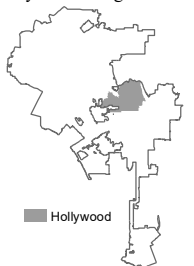


C.M. 144B193	CPC-2016-1450-CPU
--------------	-------------------

LH/cf

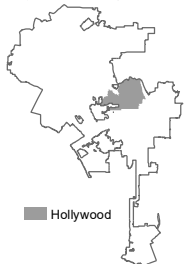
HOLLYWOOD CPU, SA 27

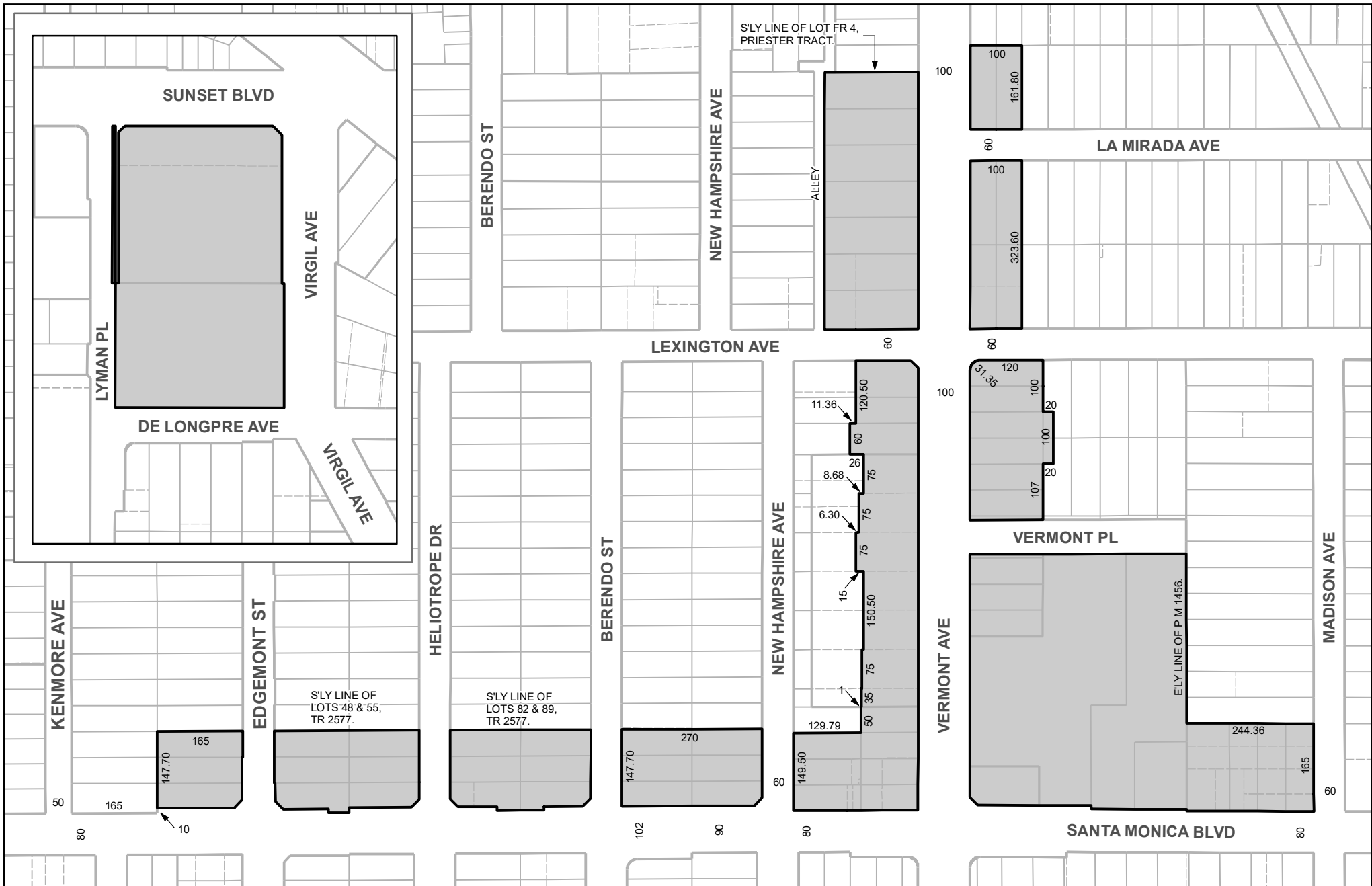
022321





**[Q]C4-2D**





**[Q]C2-2D**



NOT TO SCALE

C.M. 144 B 197 147 B 197

CPC-2016-1450-CPU

LHI/cf

HOLLYWOOD CPU, SA 32

051421

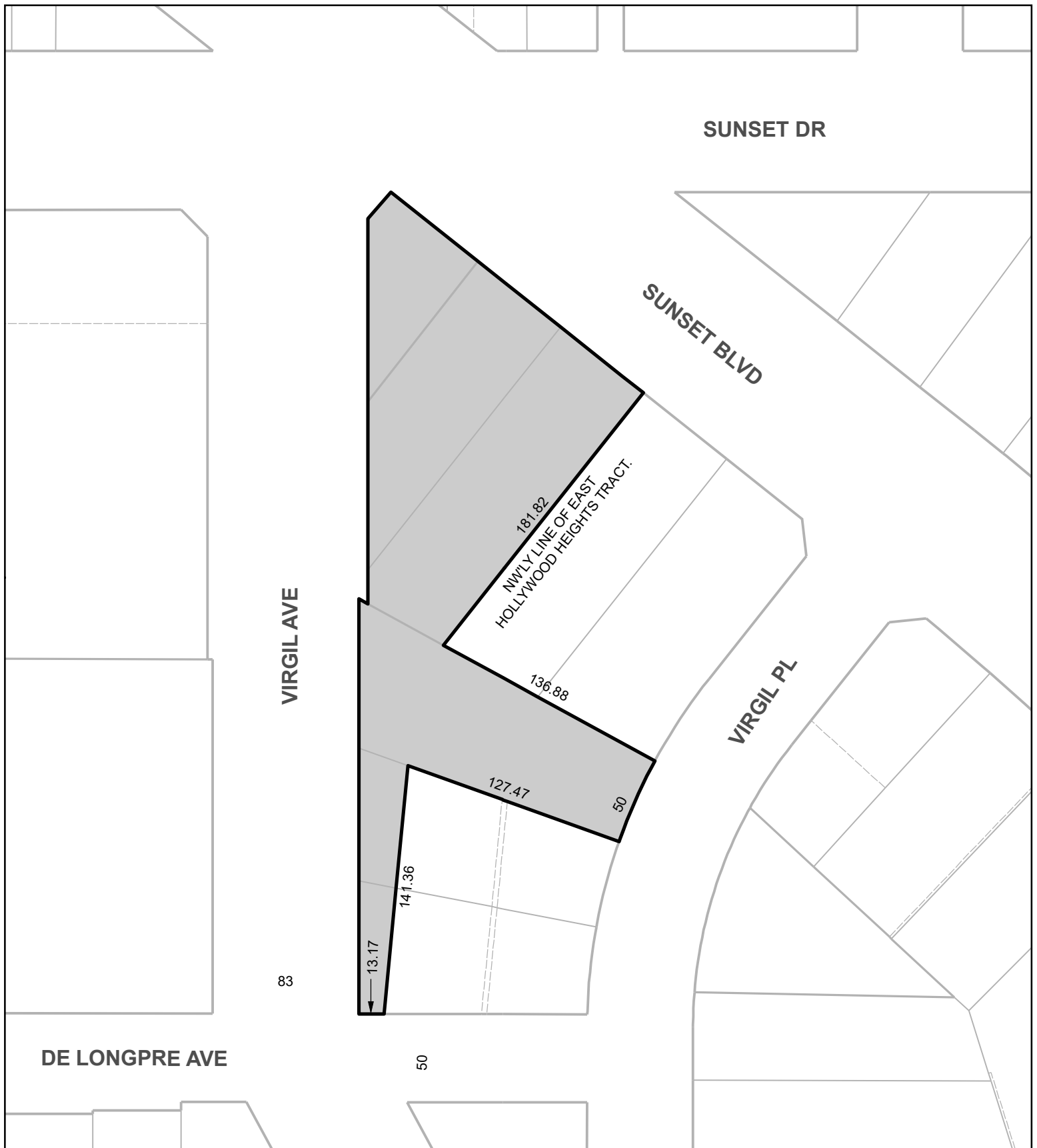
Data Sources: Department of City Planning, Bureau of Engineering

City of Los Angeles




Hollywood





**[Q]C2-2D**

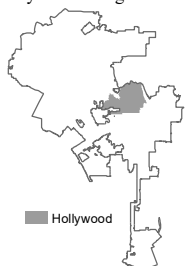


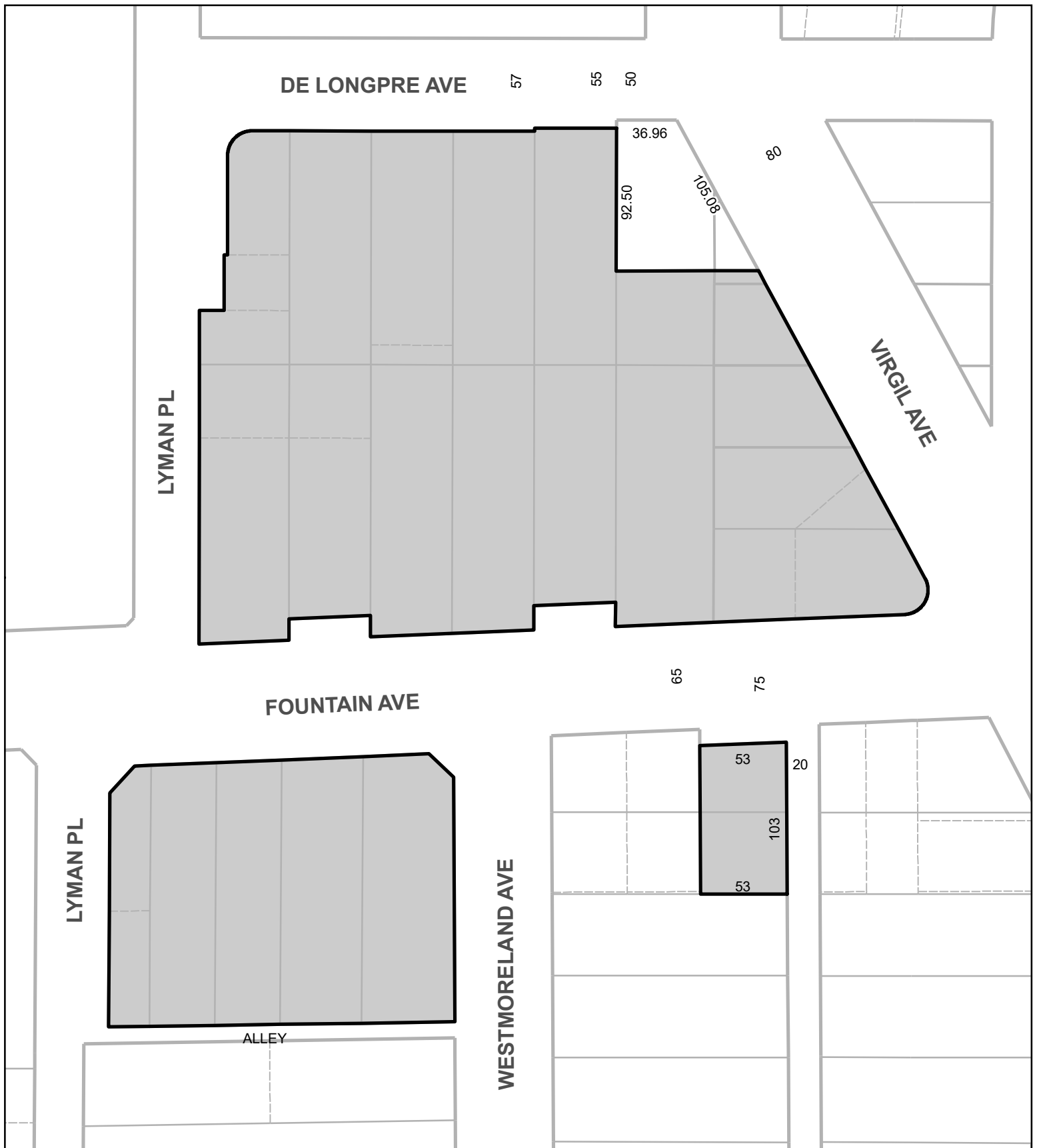
C.M. 147A201 147B197	CPC-2016-1450-CPU
----------------------	-------------------

LH/cf


HOLLYWOOD CPU, SA 33:1A

051421





 **[Q]C4-2D**

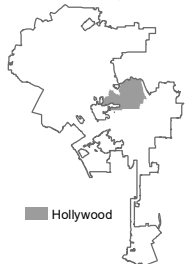


C.M. 147A201 147B197	CPC-2016-1450-CPU
----------------------	-------------------

LH/cf

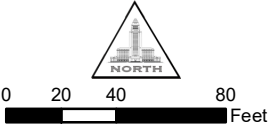
**HOLLYWOOD CPU, SA 33:2**

021721





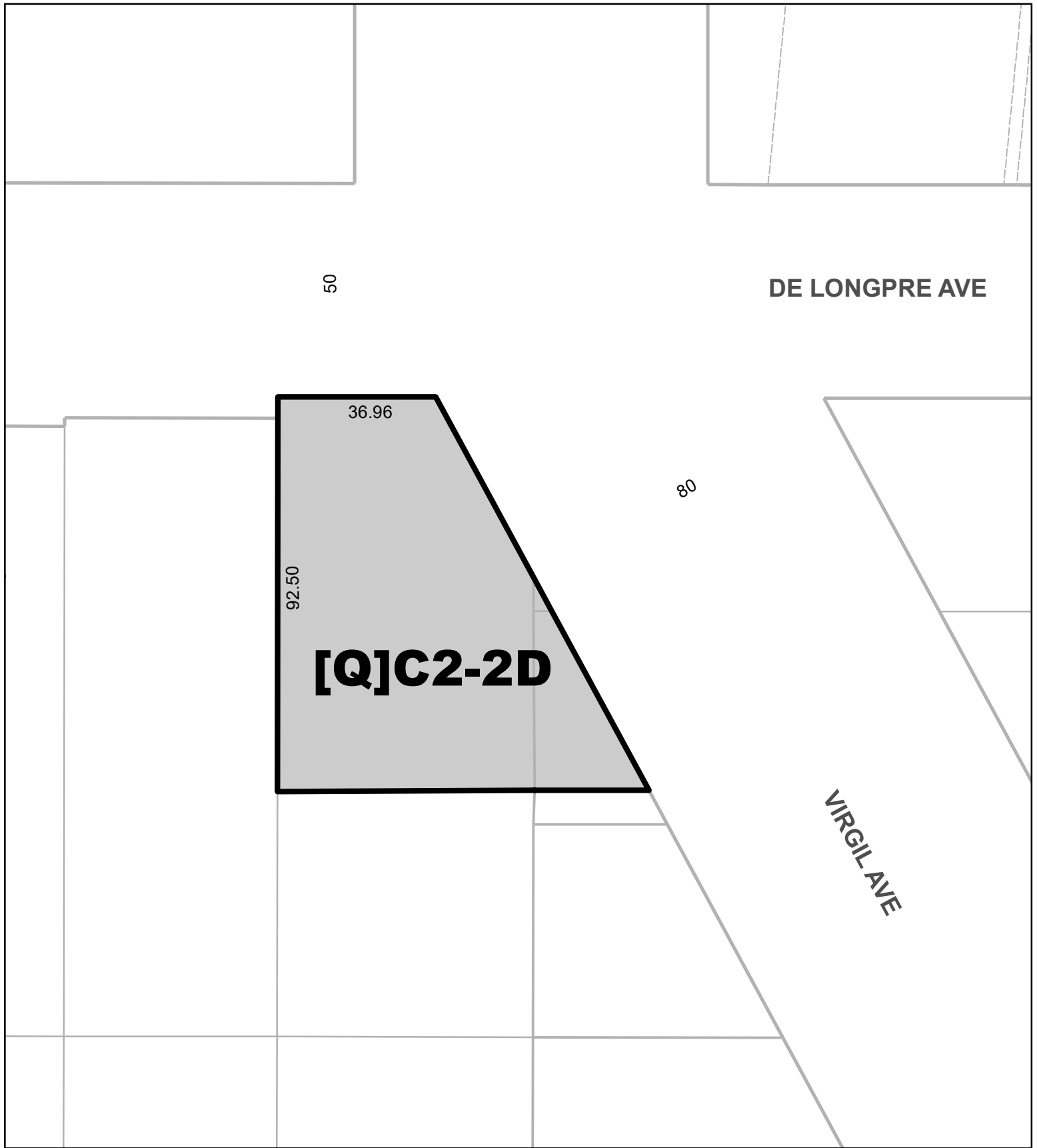
 **[Q]C4-2D**



C.M. 147A201 147B197	CPC-2016-1450-CPU
LH/cf	052521
HOLLYWOOD CPU, SA 33:2A	

Data Sources: Department of City Planning, Bureau of Engineering





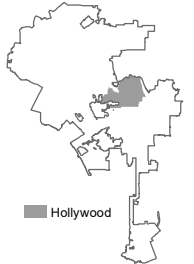
C.M. 147B197	CPC-2016-1450-CPU
--------------	-------------------

LH/cf

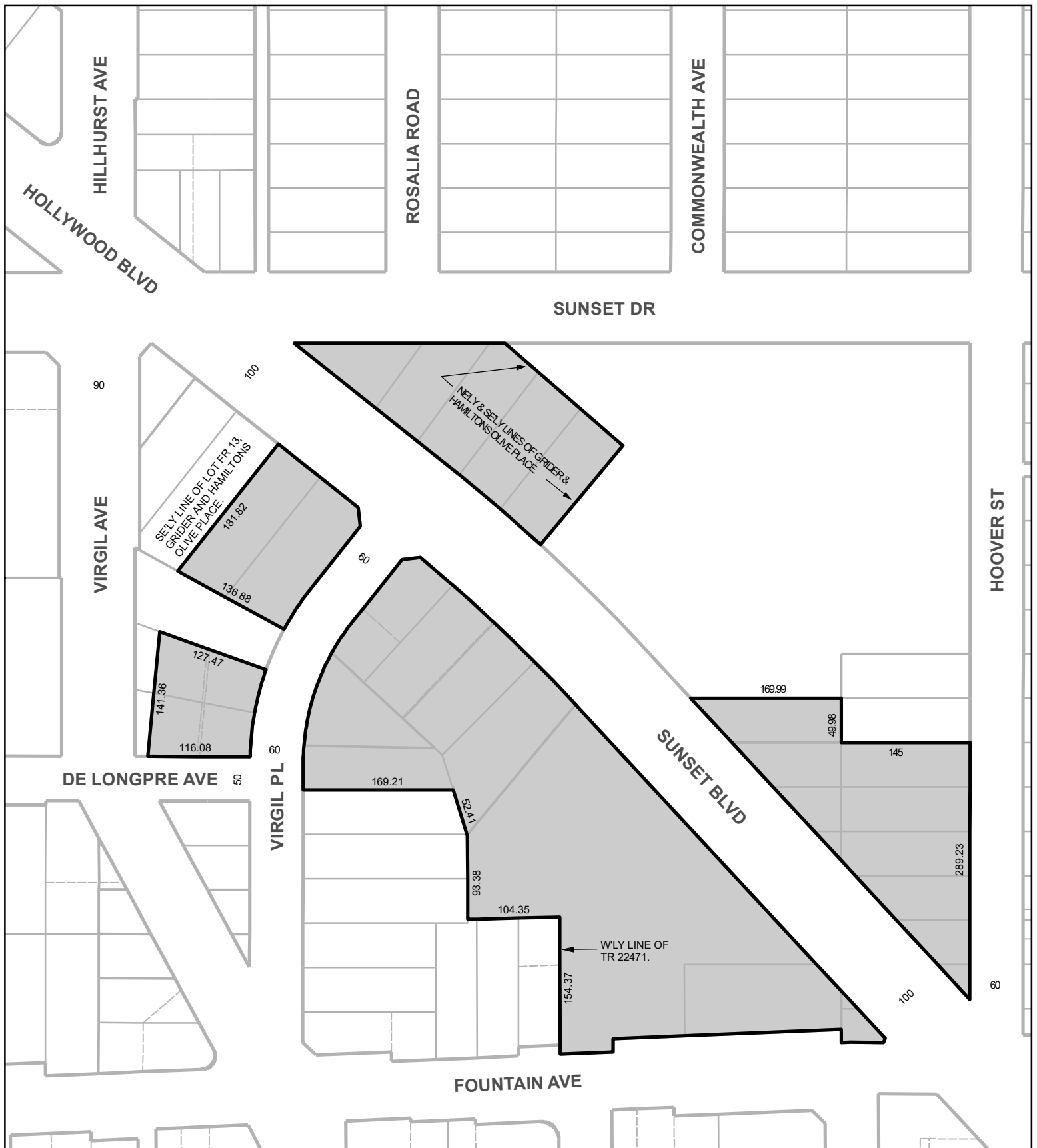
HOLLYWOOD CPU, SA 33:2B

052521

City of Los Angeles



Hollywood



**C2-1**



C.M. 147A201 147B197	CPC-2016-1450-CPU
----------------------	-------------------

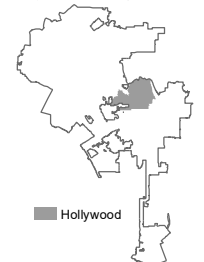
LH/cf

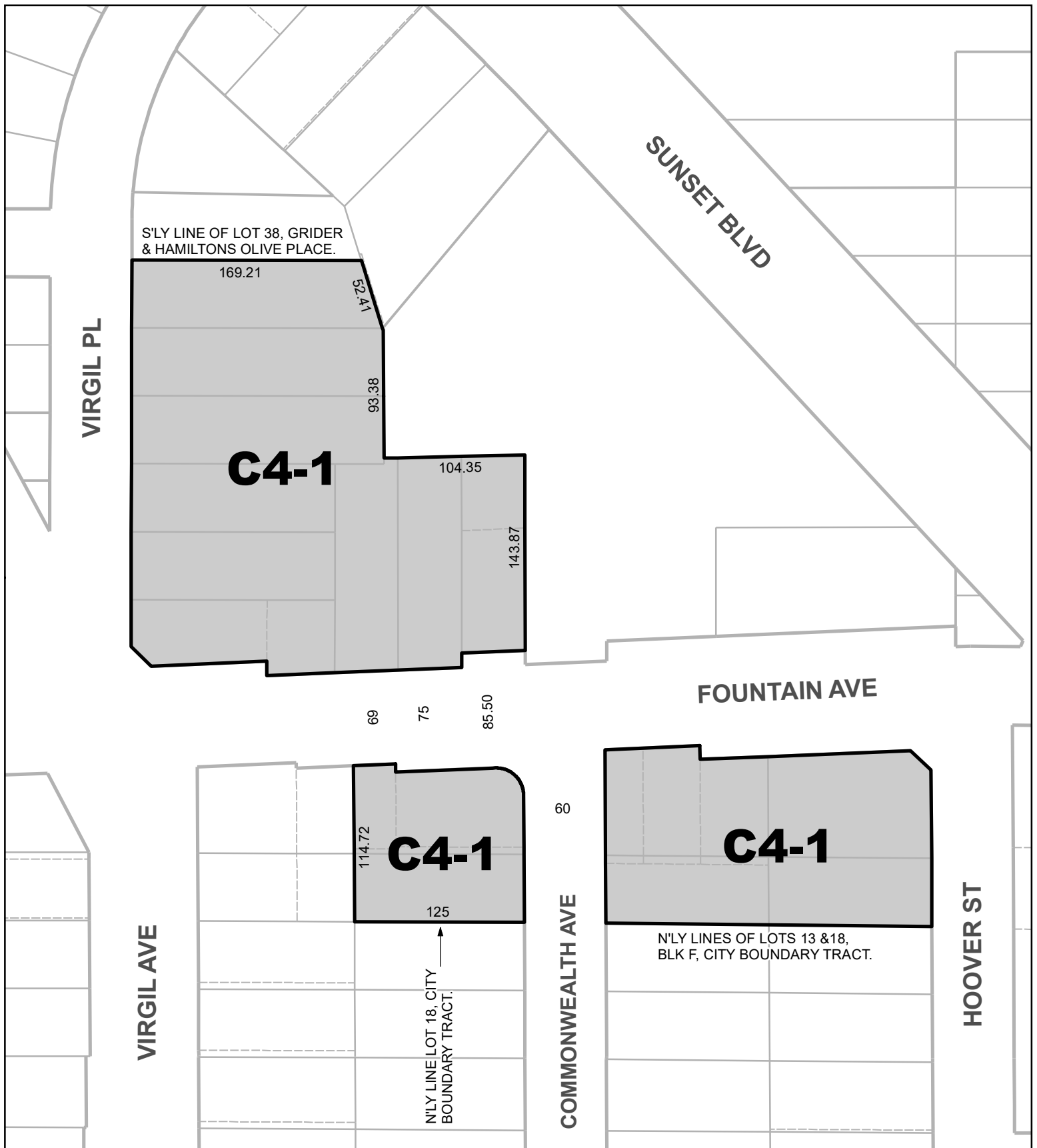
HOLLYWOOD CPU, SA 33:3

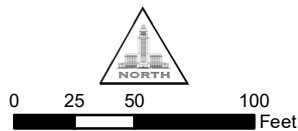
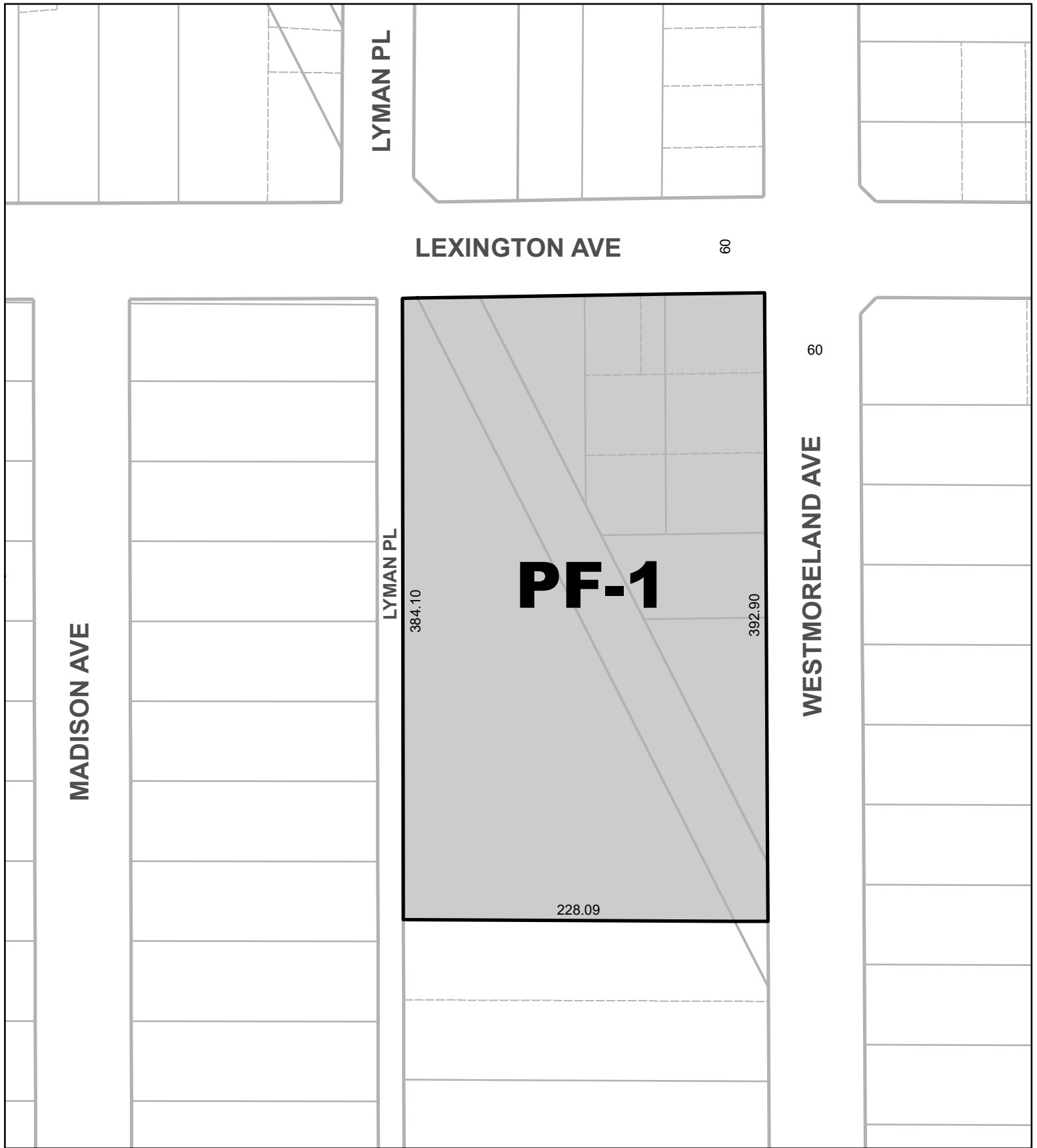
021721

Data Sources: Department of City Planning, Bureau of Engineering

City of Los Angeles





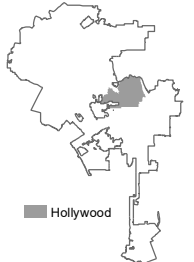


C.M. 144B197	CPC-2016-1450-CPU
--------------	-------------------

LH/cf

HOLLYWOOD CPU, SA 34

021821





 **[Q]C2-2D**

Data Sources: Department of City Planning, Bureau of Engineering

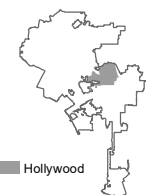
LH/cf

C.M. 144 B 197 145-5 A 201	CPC-2016-1450-CPU
----------------------------	-------------------

**HOLLYWOOD CPU, SA 35**


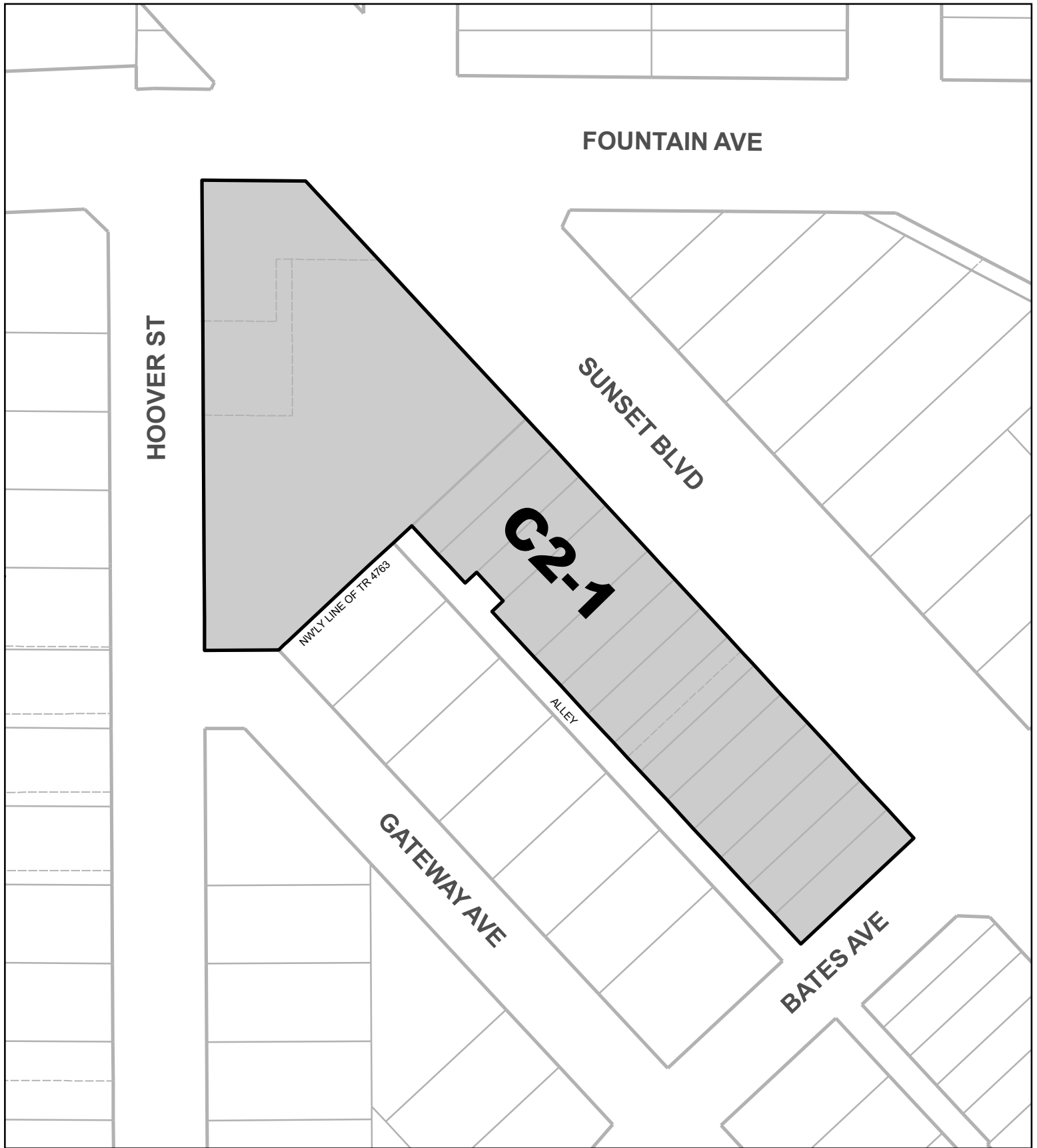
022521

City of Los Angeles



Hollywood



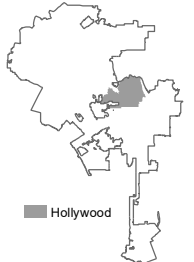



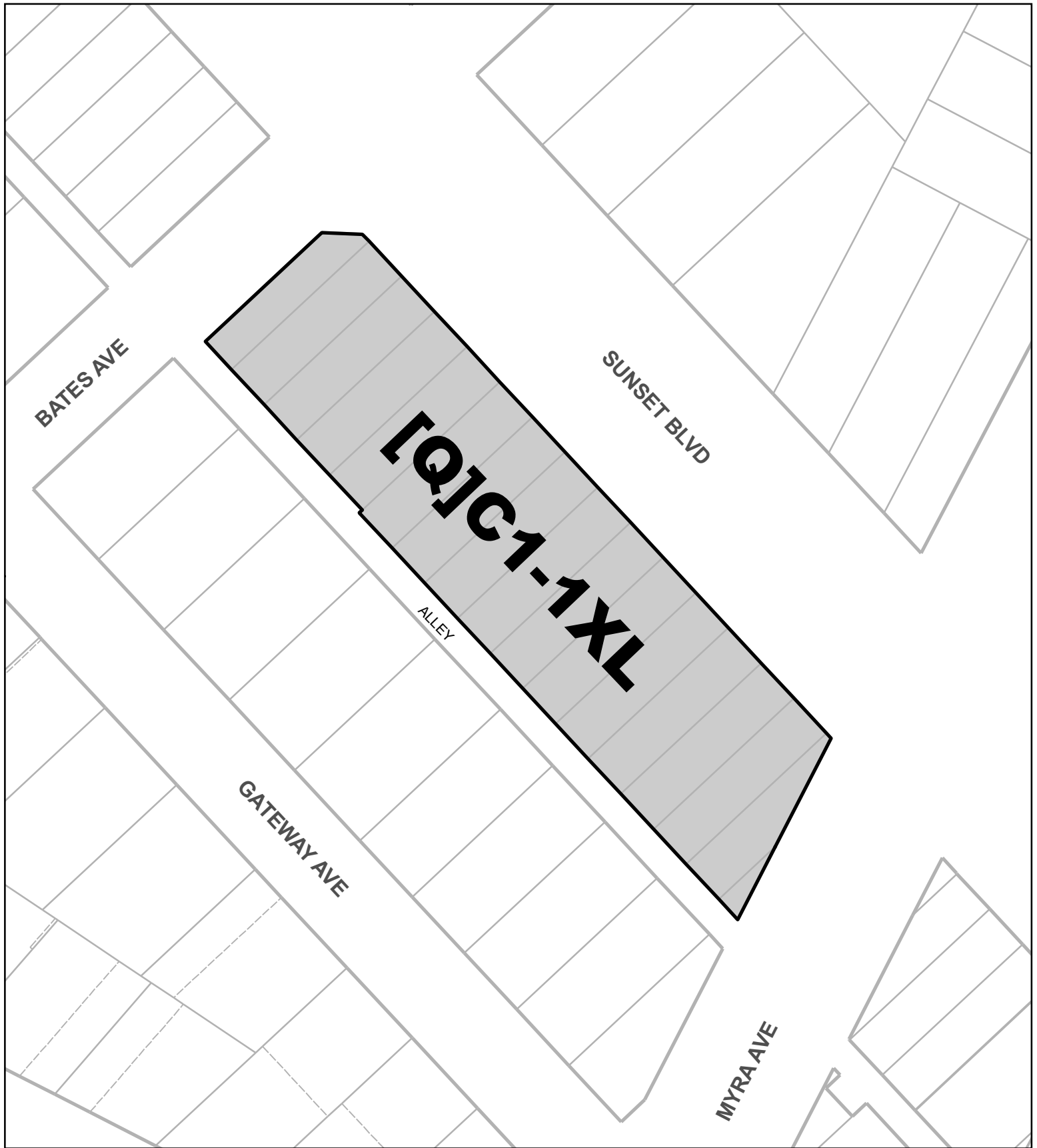
C.M. 145-5A201 147A201	CPC-2016-1450-CPU
------------------------	-------------------

LH/cf

HOLLYWOOD CPU, SA 36

022321



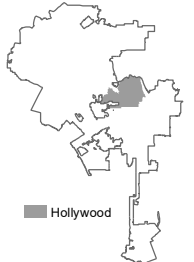


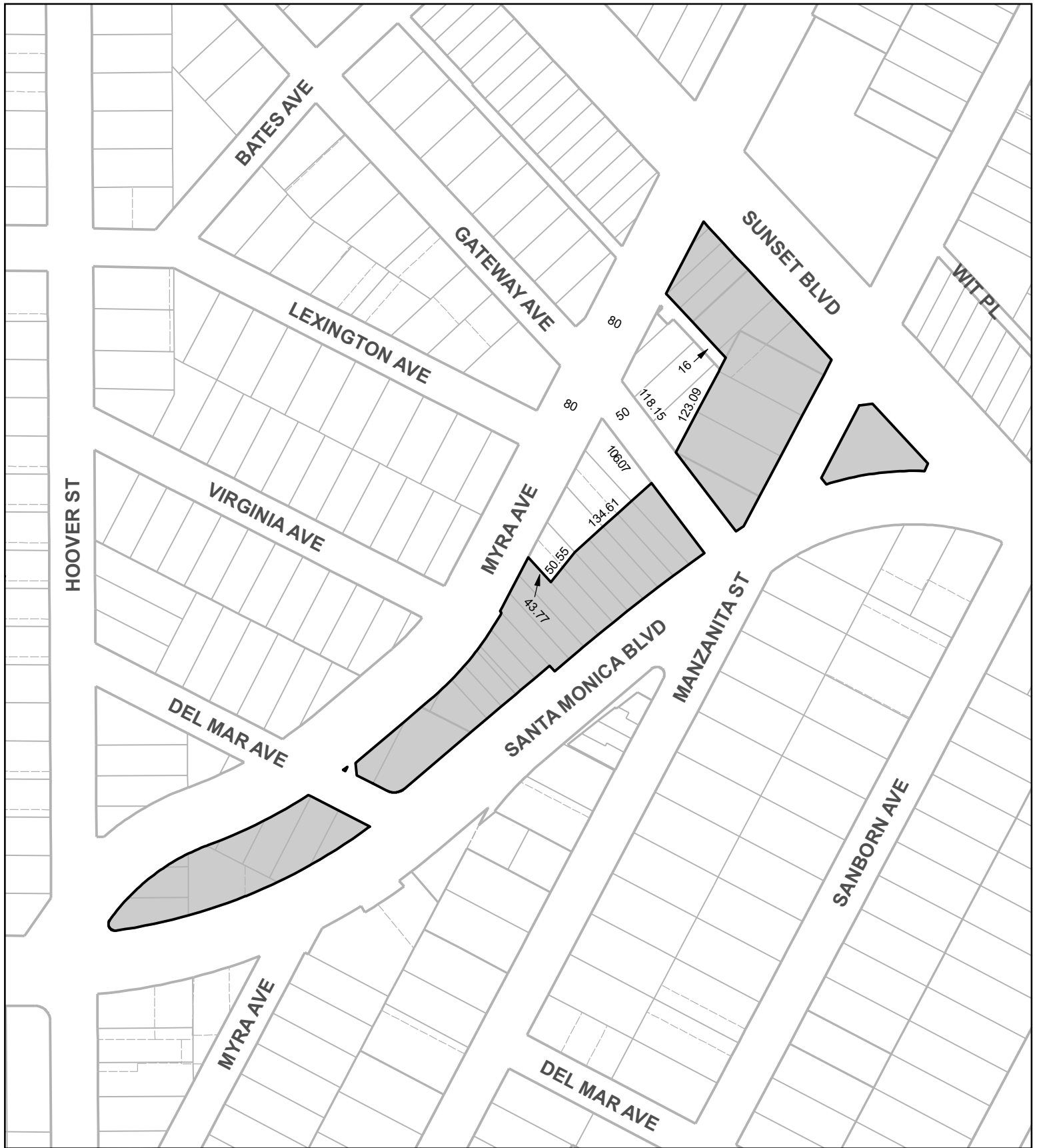
C.M. 145-5A201	CPC-2016-1450-CPU
----------------	-------------------

LH/cf

HOLLYWOOD CPU, SA 36:1

021921





 **C2-1**



C.M. 145-5A201	CPC-2016-1450-CPU
----------------	-------------------

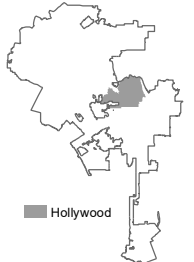
LH/cf

**HOLLYWOOD CPU, SA 37**

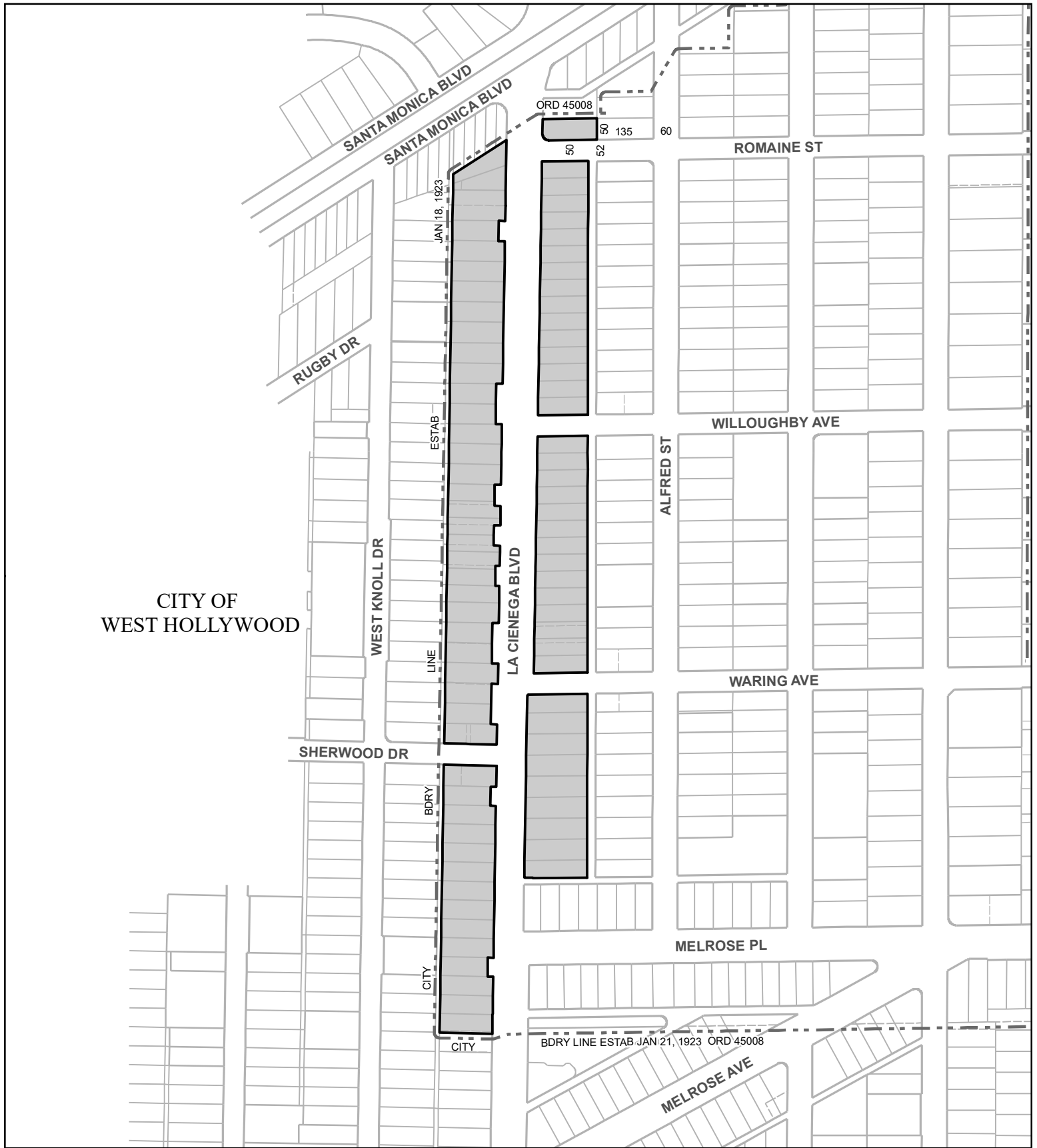
021921

Data Sources: Department of City Planning, Bureau of Engineering


City of Los Angeles




Hollywood



 **[Q]C2-2D-CPIO**

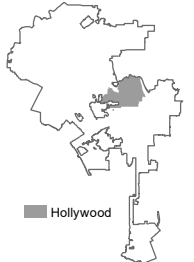


C.M. 141B173 144B173	CPC-2016-1450-CPU
----------------------	-------------------

CFI 

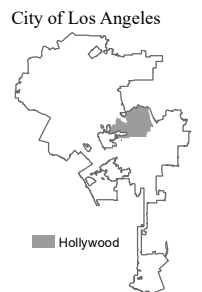

**HOLLYWOOD CPU, SA 38**


051223





 **[Q]R3-1**





**[Q]C2-2D-CPIO**

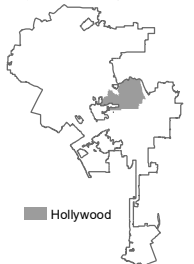


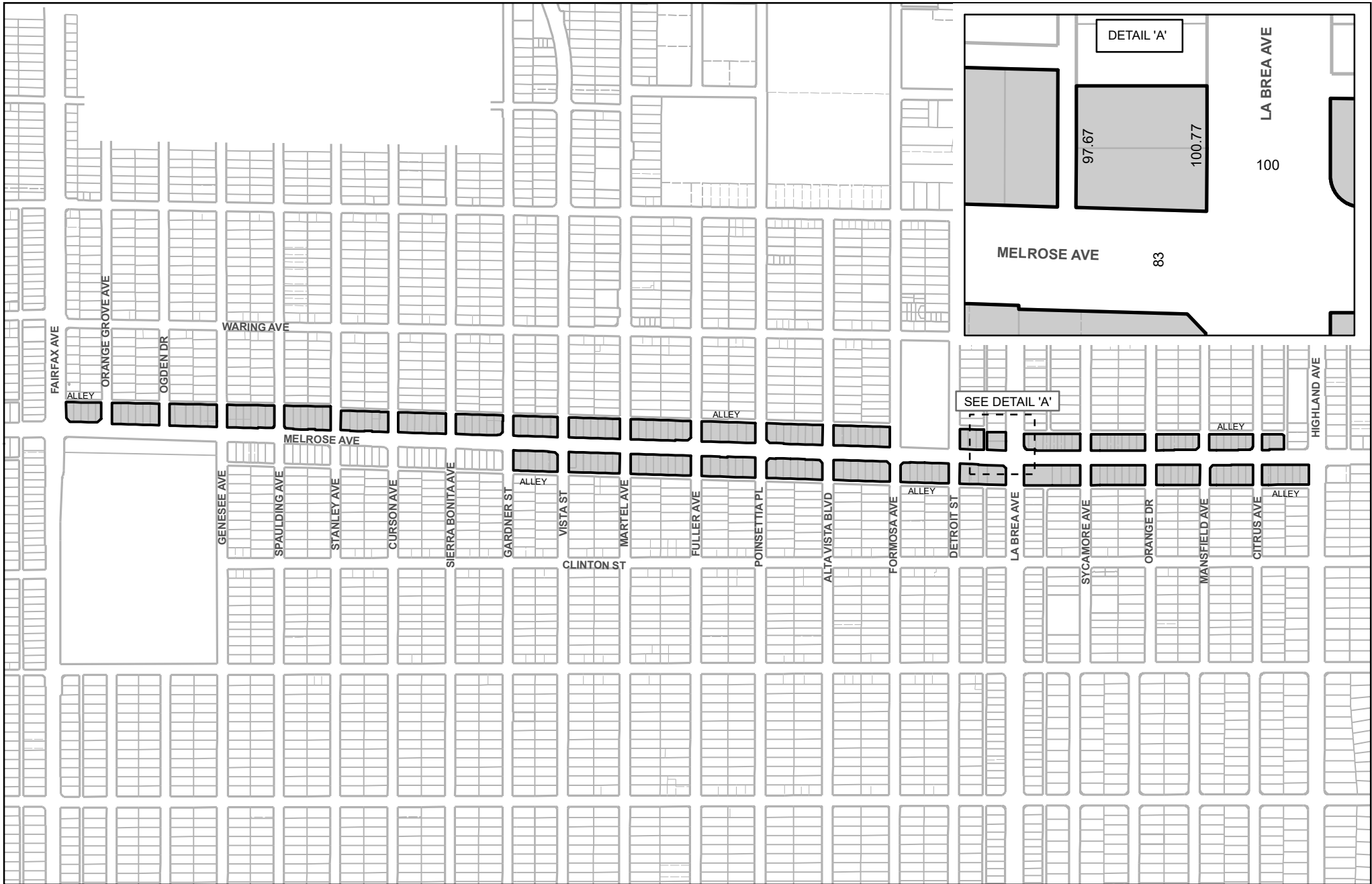
C.M. 141B177 144B177	CPC-2016-1450-CPU
----------------------	-------------------

LH/cf


**HOLLYWOOD CPU, SA 39**

021621





**[Q]C2-1XL-CPIO**



C.M.	141 B 177, 141 B 181 141 B 185	CPC-2016-1450-CPU
------	-----------------------------------	-------------------

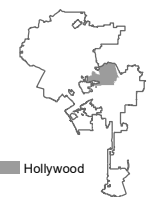
LHI/Cf

**HOLLYWOOD CPU, SA 39:1**

021121

Data Sources: Department of City  
Planning, Bureau of Engineering

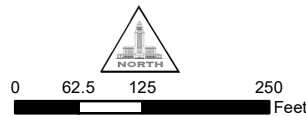
City of Los Angeles



Hollywood



 **[Q]C2-1XL-O-CPIO**



C.M. 141 B 177	CPC-2016-1450-CPU
----------------	-------------------

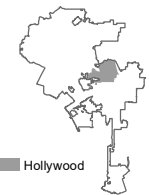
LH/cf

**HOLLYWOOD CPU, SA 39:2**


021621

Data Sources: Department of City Planning, Bureau of Engineering

City of Los Angeles









C.M. 144B181	CPC-2016-1450-CPU
--------------	-------------------

LH/cf

# HOLLYWOOD CPU, SA 39:3

021121



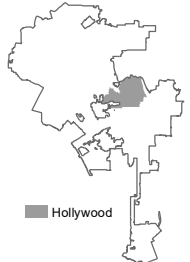


C.M. 144B181	CPC-2016-1450-CPU
--------------	-------------------

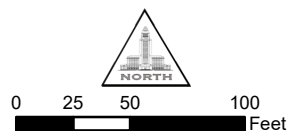
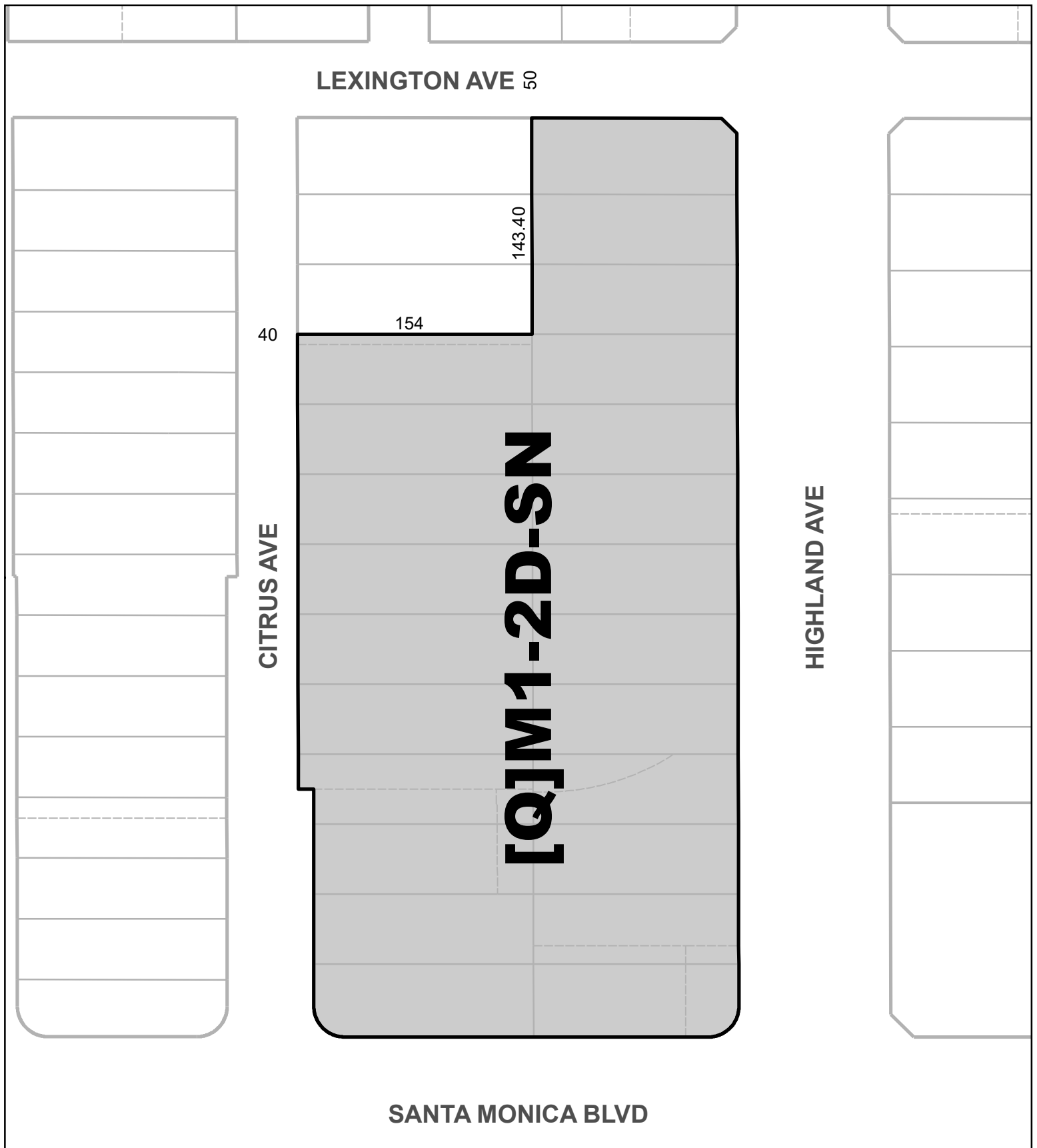
LH/cf

HOLLYWOOD CPU, SA 39:4

021121





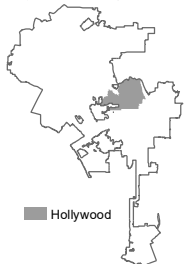


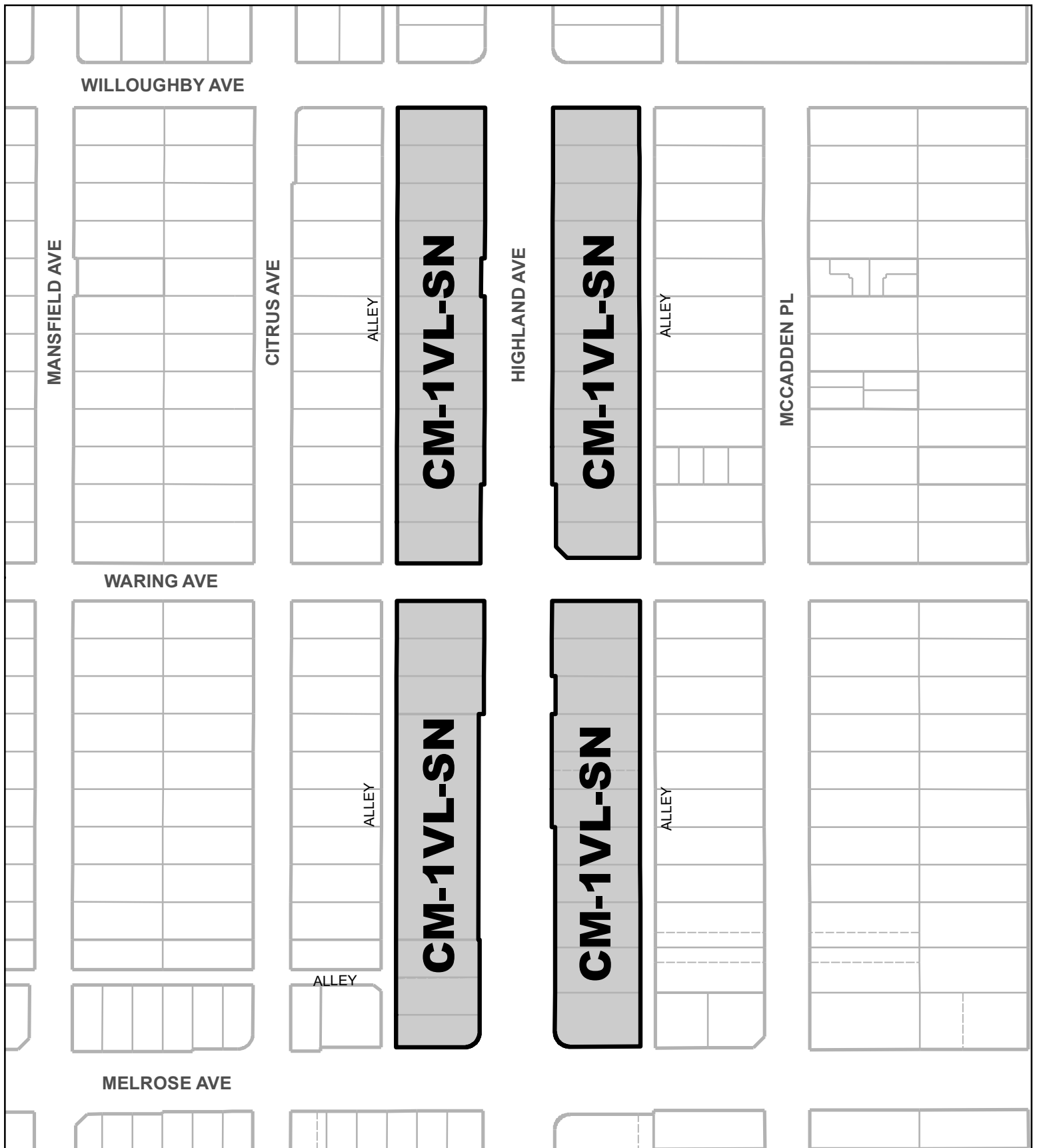
C.M. 144B185	CPC-2016-1450-CPU
--------------	-------------------

LH/Cf

HOLLYWOOD CPU, SA 40:A

021021



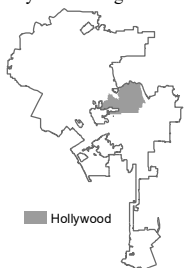


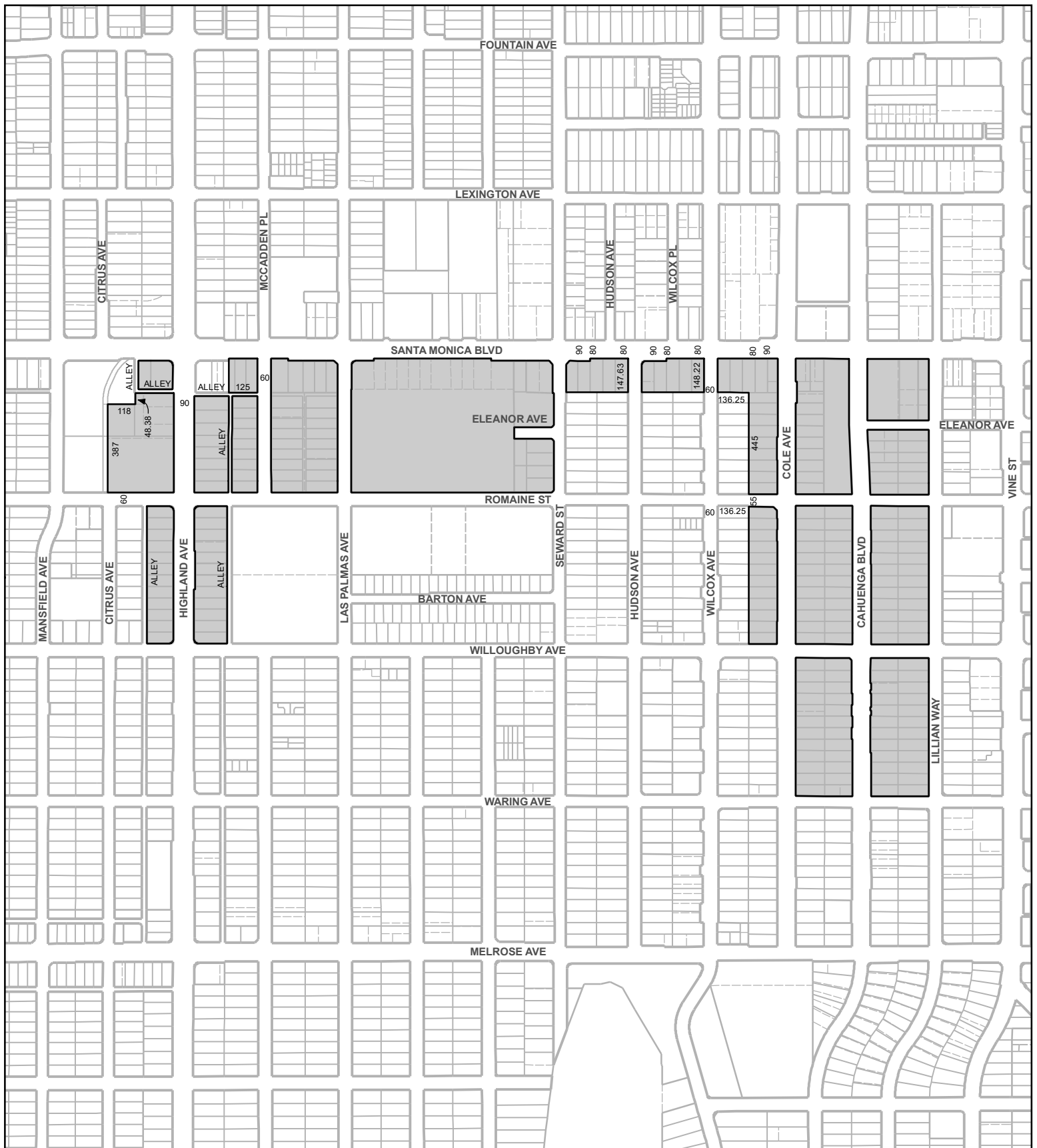
C.M. 141B185 144B185	CPC-2016-1450-CPU
----------------------	-------------------

LH/cf


HOLLYWOOD CPU, SA 40:1

021121





 **[Q]M1-2D-SN**

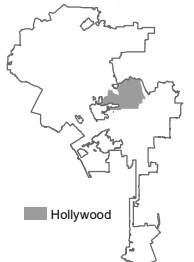


C.M. 141B185 144B185	CPC-2016-1450-CPU
----------------------	-------------------

LH/cf


**HOLLYWOOD CPU, SA 40:1B**

052521





 **[Q]M1-1**



Data Sources: Department of City Planning, Bureau of Engineering

LH/cf

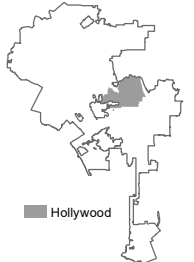
C.M. 144B181 144B185

CPC-2016-1450-CPU

**HOLLYWOOD CPU, SA 40:1C**

052521

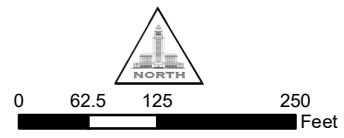
City of Los Angeles



Hollywood



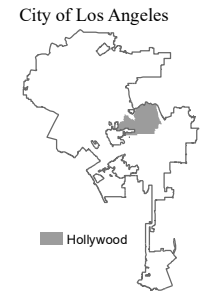
 **[Q]M1-2D**



C.M. 144 B 185	CPC-2016-1450-CPU
----------------	-------------------

LH/cf **HOLLYWOOD CPU, SA 40:2** 021621

Data Sources: Department of City Planning, Bureau of Engineering





WILLOUGHBY AVE

JUNE ST

131.49

50

136.32

SEWARD ST

HUDSON AVE

**[Q]M1-1VL**

**[Q]M1-1VL**

131.49

50

135.28

WARING AVE



C.M. 141 B 185, 144 B 185

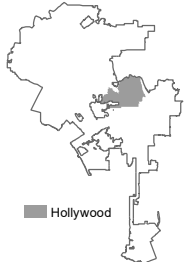
CPC-2016-1450-CPU

LH/CF

HOLLYWOOD CPU, SA 40:2C

061721

City of Los Angeles



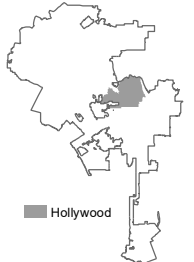


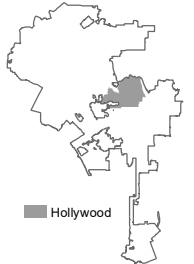
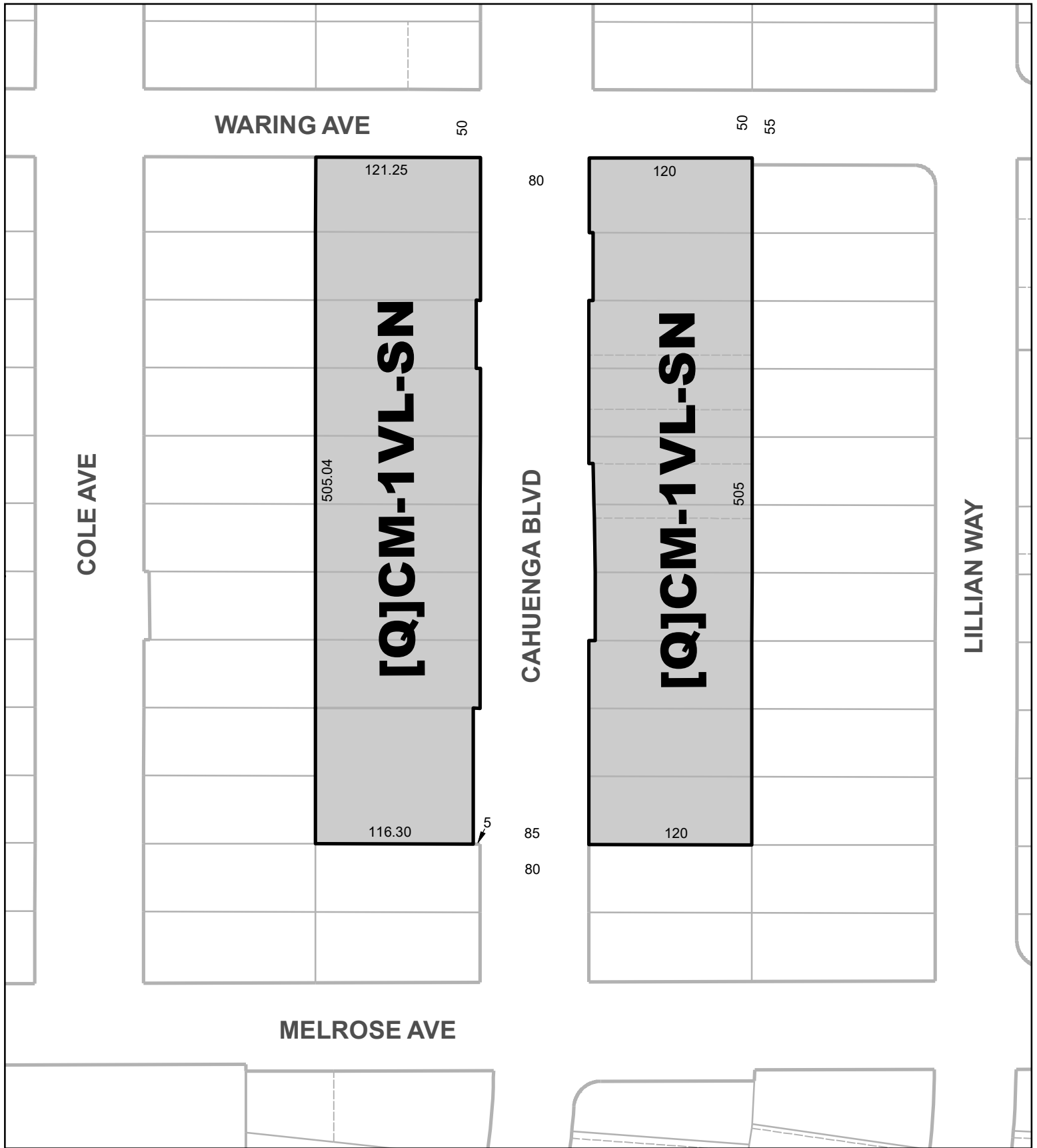
C.M. 141B185	CPC-2016-1450-CPU
--------------	-------------------

LH/cf

HOLLYWOOD CPU, SA 40:3

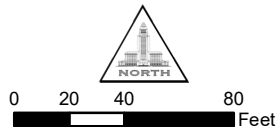
021921







 **[Q]CM-1VL**



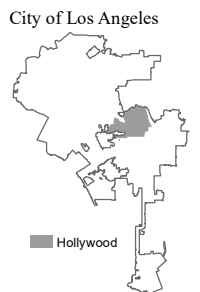
Data Sources: Department of City Planning, Bureau of Engineering

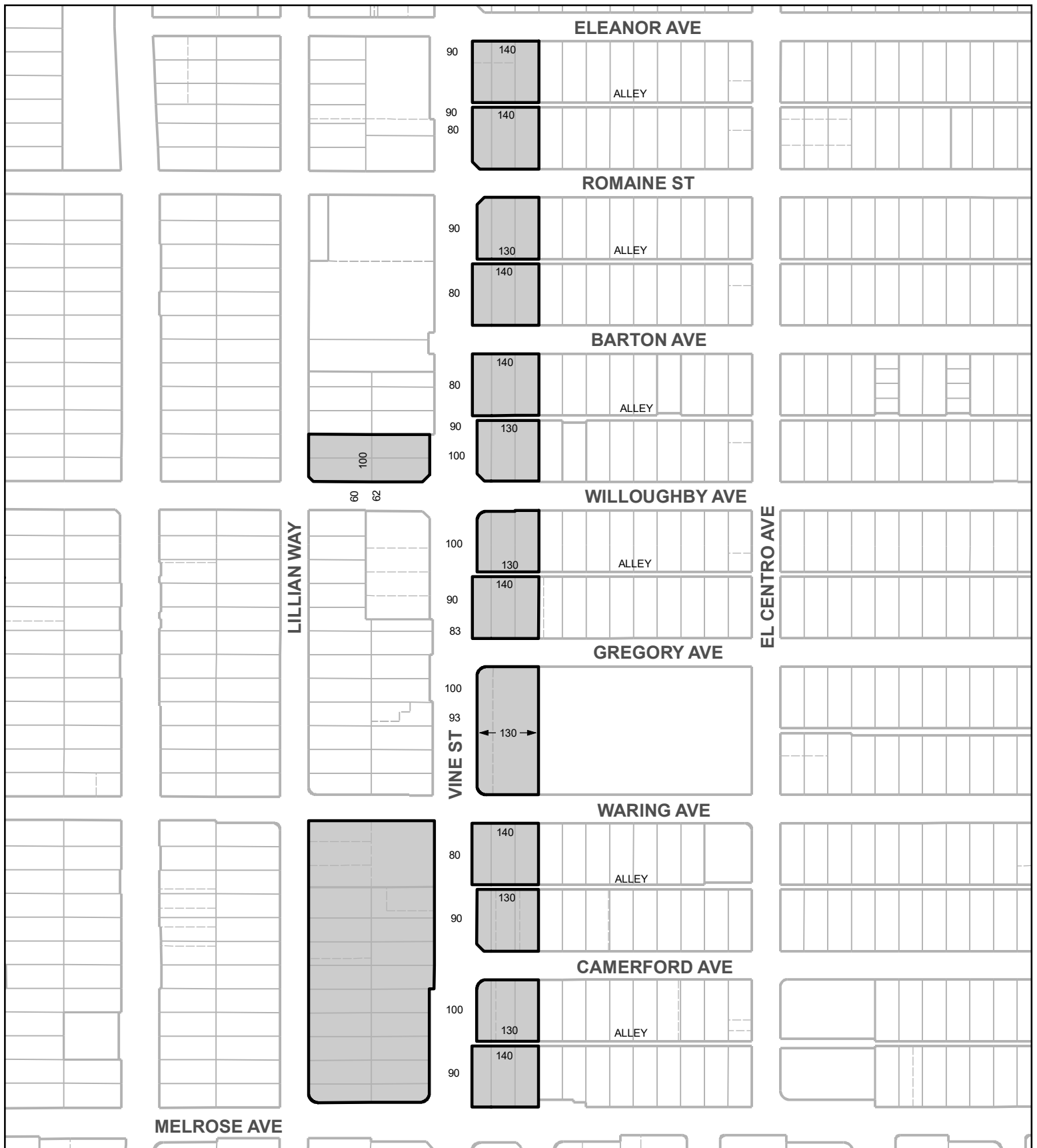
C.M. 141B185	CPC-2016-1450-CPU
--------------	-------------------


LH/cf

**HOLLYWOOD CPU, SA 40:4A**

052521





 **[Q]C2-2D-CPIO**

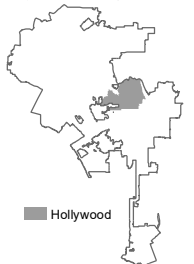


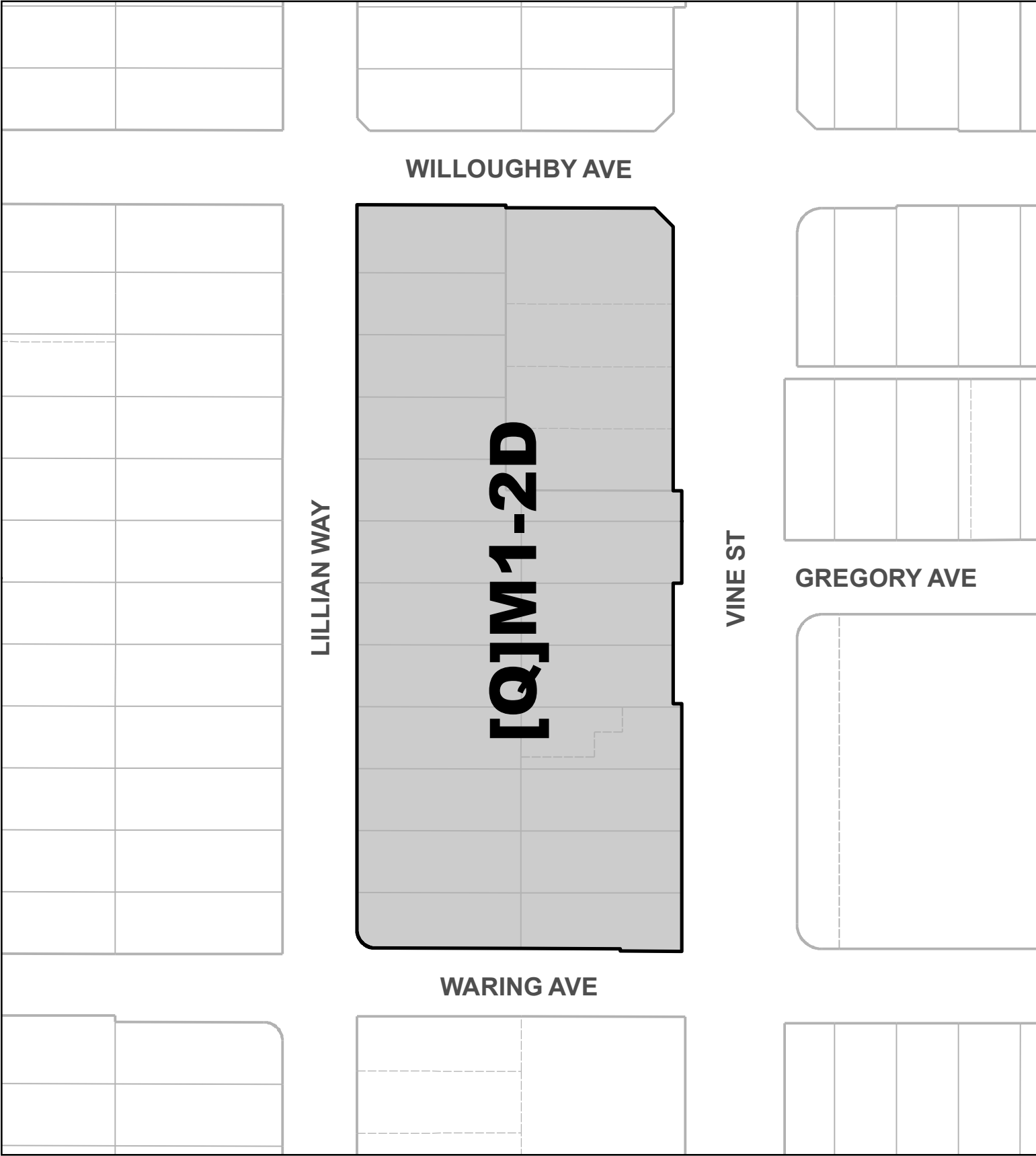
C.M. 141 B 185	144 B 185	CPC-2016-1450-CPU
141 B 189	144 B 189	

LH/cf

**HOLLYWOOD CPU, SA 40:5**

021621





WILLOUGHBY AVE


LILLIAN WAY

[Q]M 1-2D

VINE ST

GREGORY AVE

WARING AVE



C.M. 141 B 185 144 B 185	CPC-2005-6082-CPU CPC-1997-0043-CPU
--------------------------	--

CF/aa


HOLLYWOOD CPU, SA 40:6

071824





 **[Q]R4-1VL-CPIO**

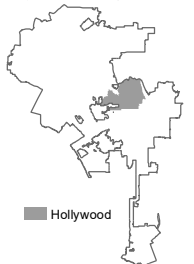


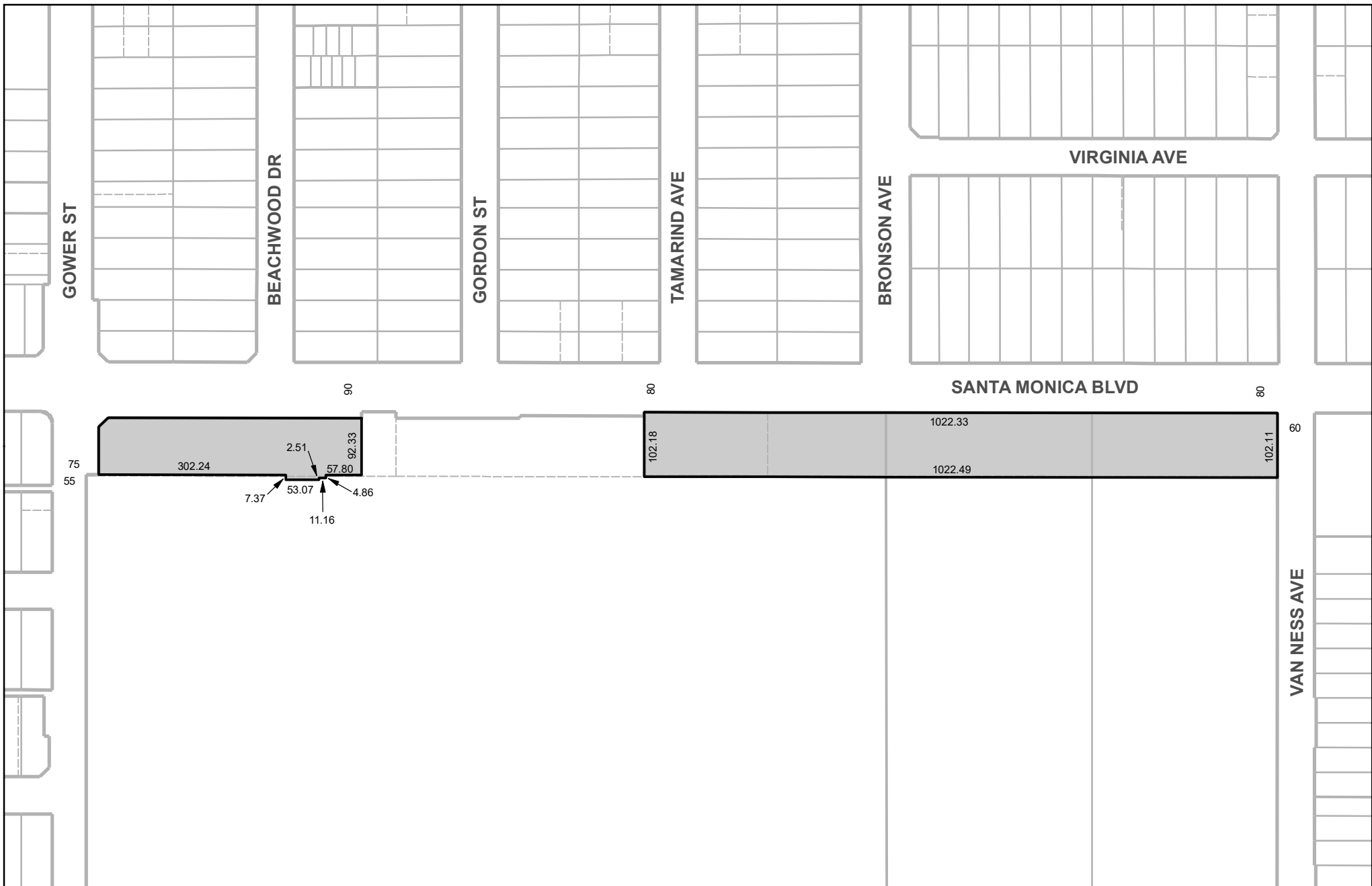
C.M. 141B189 144B189	CPC-2016-1450-CPU
----------------------	-------------------

LH/cf

HOLLYWOOD CPU, SA 41


021821





# **[Q]C2-2D-CPIO**

Data Sources: Department of City Planning, Bureau of Engineering

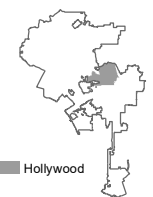


0 87.5 175 350 Feet

C.M. 144 B 189	CPC-2016-1450-CPU
----------------	-------------------

**HOLLYWOOD CPU, SA 41:1**

City of Los Angeles




Hollywood







 **[Q]C2-2D-CPIO**



C.M. 144 B 189	144 B 193	CPC-2016-1450-CPU
----------------	-----------	-------------------

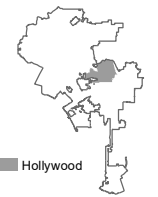
LHI/cf

**HOLLYWOOD CPU, SA 42**

021121

Data Sources: Department of City Planning, Bureau of Engineering

City of Los Angeles




Hollywood



**[Q]C4-1**

Data Sources: Department of City Planning, Bureau of Engineering



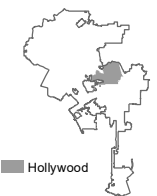
C.M. 141 B 189 141 B 193	CPC-2016-1450-CPU
--------------------------	-------------------

LH/CF

HOLLYWOOD CPU, SA 42:1

022521


City of Los Angeles



Hollywood



**[Q]C4-2D-CPIO**

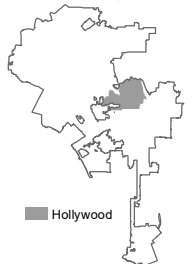


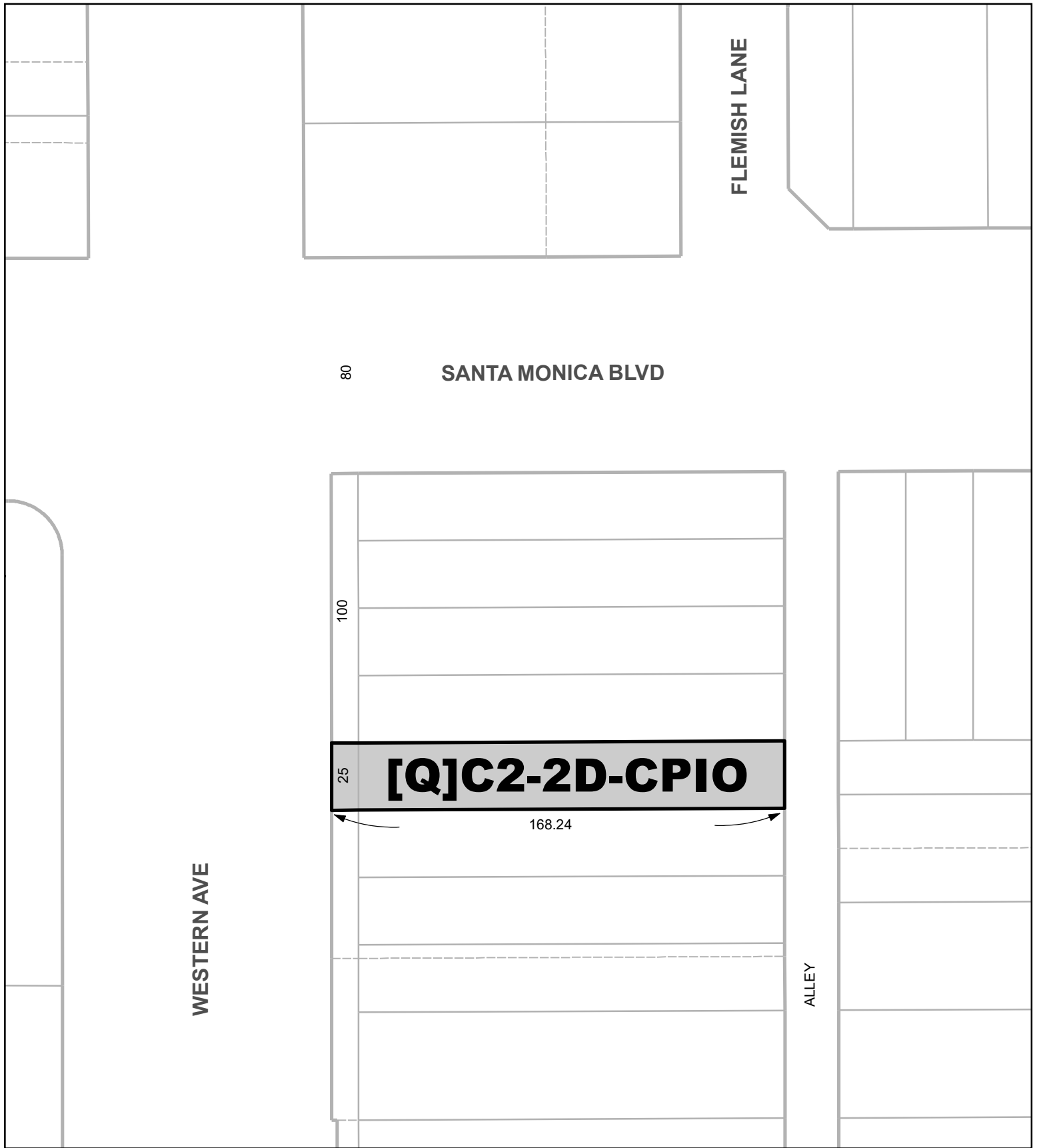
C.M. 141B193 144B193	CPC-2016-1450-CPU
----------------------	-------------------

LH/cf

HOLLYWOOD CPU, SA 42:2

021021



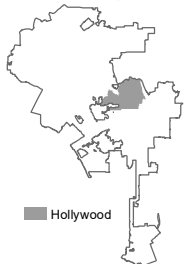


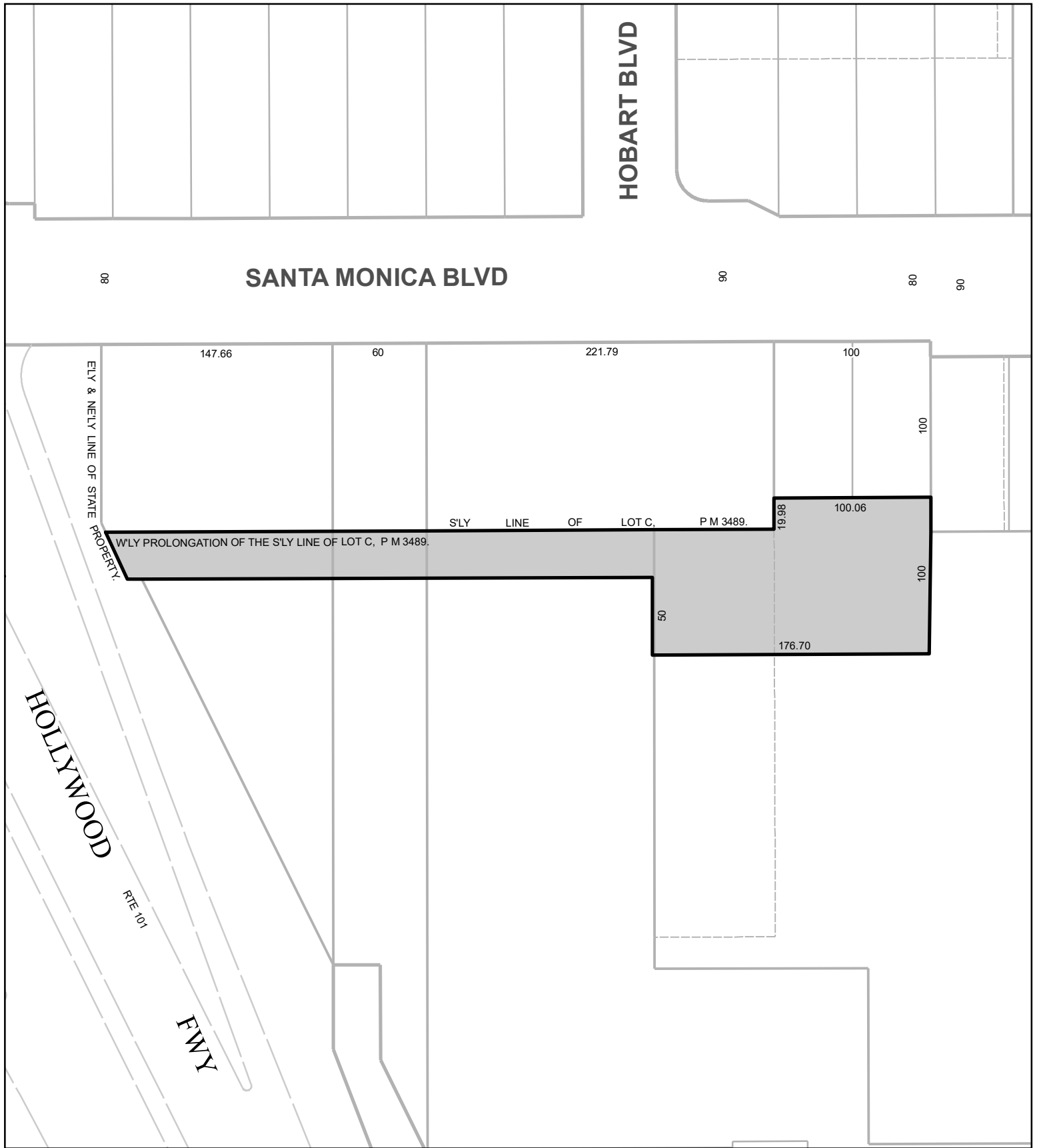
C.M. 144 B 193	CPC-2016-1450-CPU
----------------	-------------------

LH/cf


HOLLYWOOD CPU, SA 42:3

021121





**[T][Q]C2-1D**



Data Sources: Department of City Planning, Bureau of Engineering

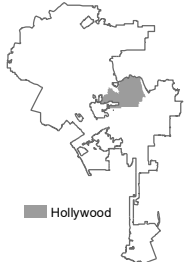
C.M. 144B193	CPC-2016-1450-CPU
--------------	-------------------

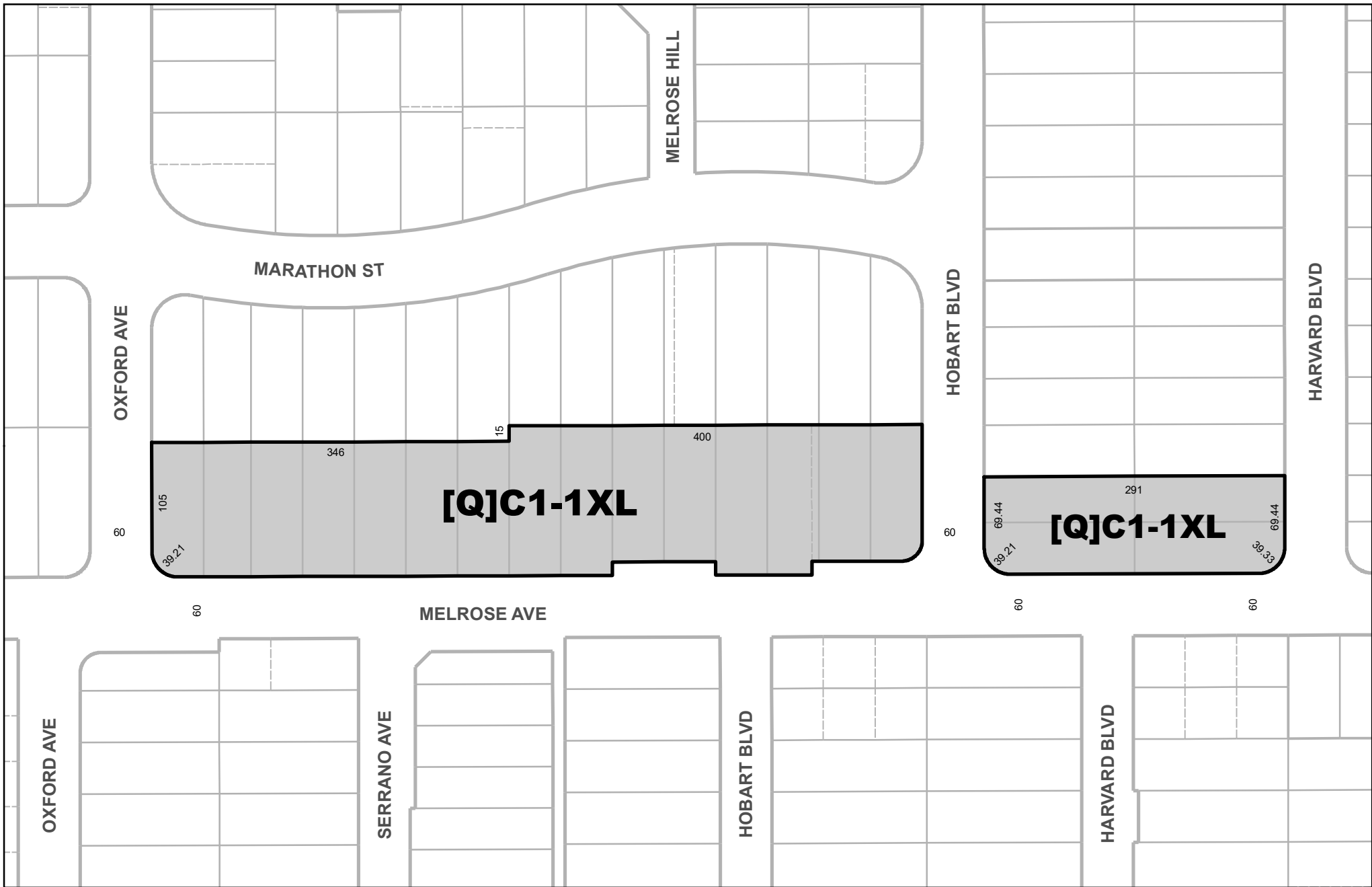
LH/cf

HOLLYWOOD CPU, SA 42:4

022321

City of Los Angeles





0 37.5 75 150 Feet

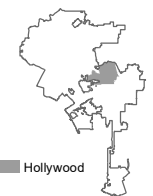
C.M. 141 B 193

CPC-2016-1450-CPU

LH/Cf

HOLLYWOOD CPU, SA 43

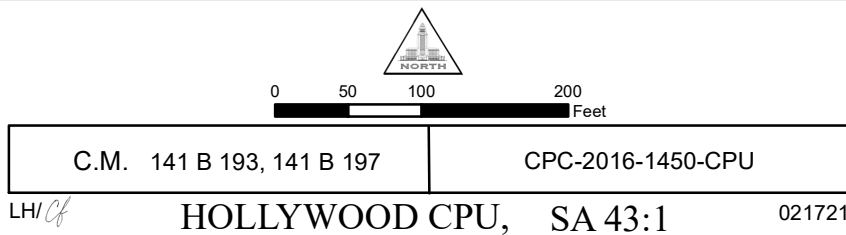
021821



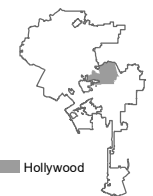


**[Q]C2-1**

Data Sources: Department of City Planning, Bureau of Engineering



City of Los Angeles



Hollywood





**[Q]C2-2D-CPIO**



C.M. 144 B 193	144 B 197	CPC-2016-1450-CPU
----------------	-----------	-------------------

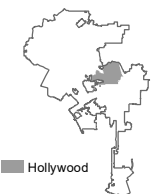
LHI/CF

HOLLYWOOD CPU, SA 44

021121

Data Sources: Department of City  
Planning, Bureau of Engineering

City of Los Angeles



Hollywood



 **C2-1**



C.M. 141B197	CPC-2016-1450-CPU
--------------	-------------------

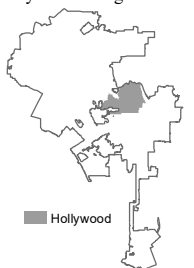
LH/cf

**HOLLYWOOD CPU, SA 45**

022321

Data Sources: Department of City Planning, Bureau of Engineering

City of Los Angeles





 **C4-1**



C.M. 141B197	CPC-2016-1450-CPU
--------------	-------------------

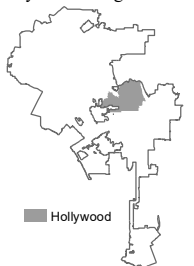
LH/Cf

**HOLLYWOOD CPU, SA 45:1**

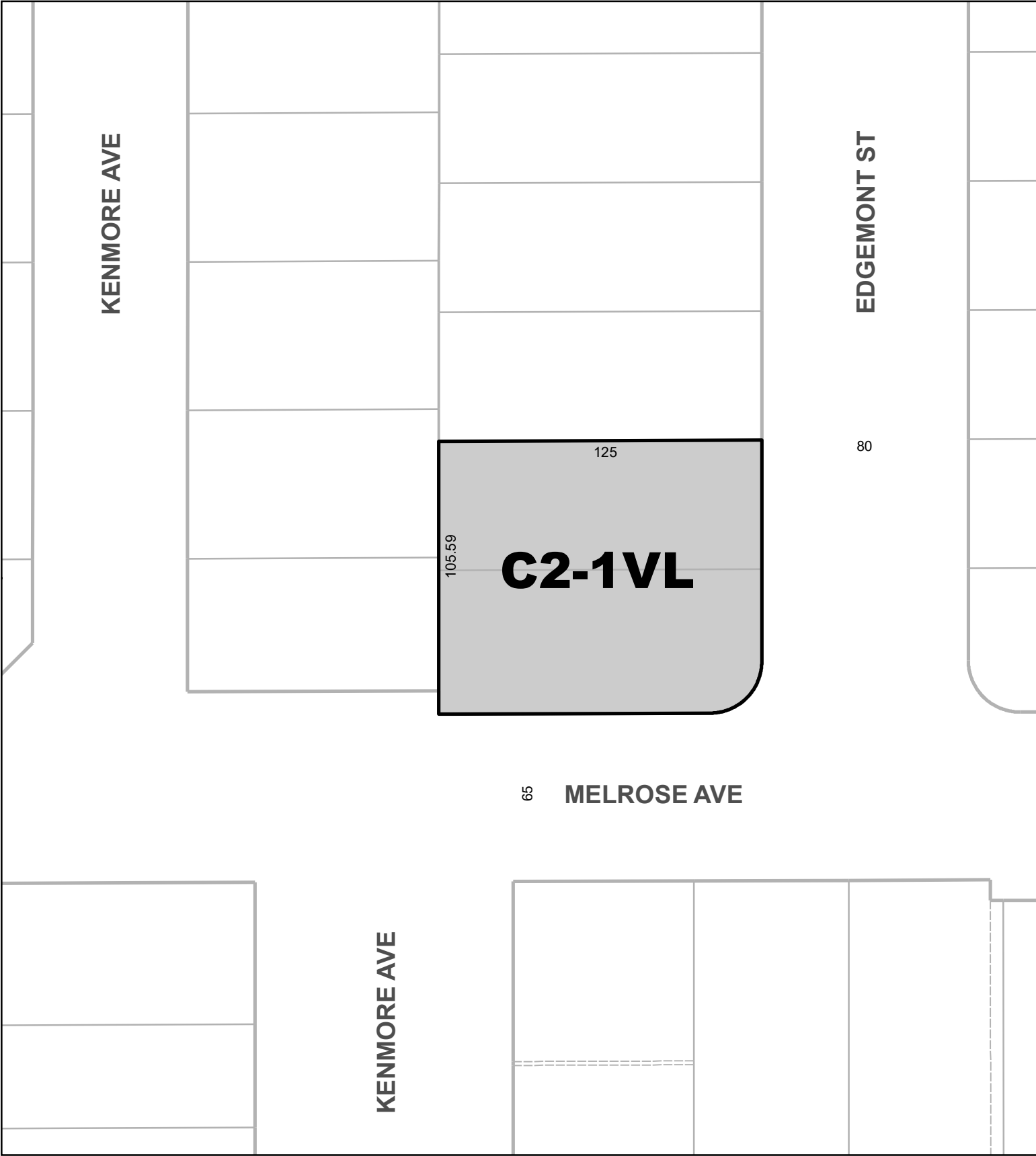
022321

Data Sources: Department of City  
Planning, Bureau of Engineering

City of Los Angeles



Hollywood





**[Q]C4-2D**



Data Sources: Department of City Planning, Bureau of Engineering

LH/cf

C.M. 141B197

CPC-2016-1450-CPU

**HOLLYWOOD CPU, SA 46**

021621

City of Los Angeles

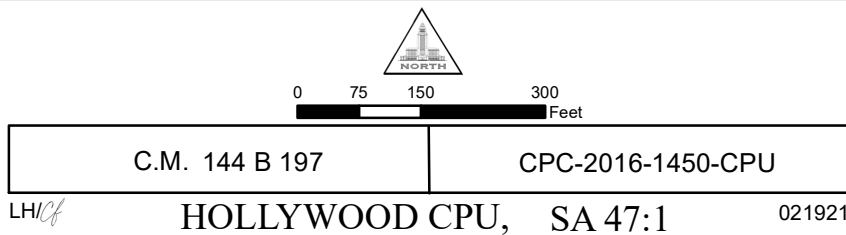


Hollywood

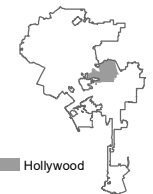


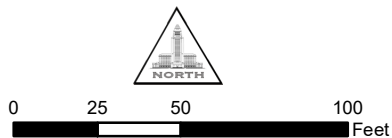
 **[Q]C2-2D**

Data Sources: Department of City  
Planning, Bureau of Engineering



City of Los Angeles





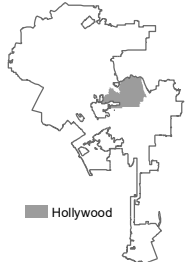
C.M. 144B197	CPC-2016-1450-CPU
--------------	-------------------

LH/cf

HOLLYWOOD CPU, SA 48


021821

City of Los Angeles





 **[Q]C1-2D**



C.M. 141 B 197 142.5 A 201	CPC-2016-1450-CPU
----------------------------	-------------------

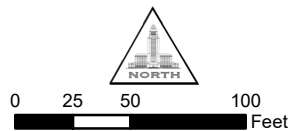
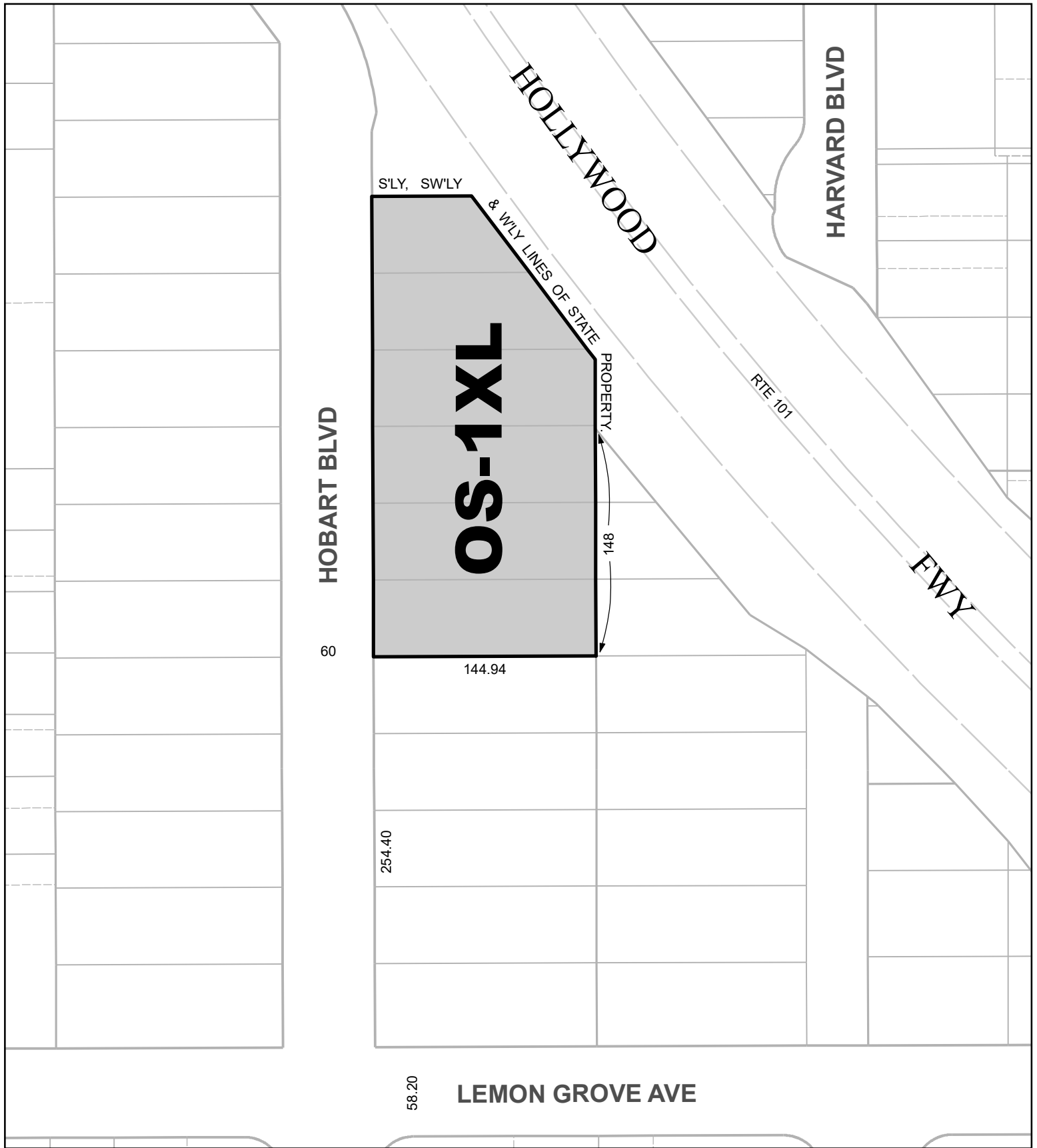
LH/cf

**HOLLYWOOD CPU, SA 49**

052521





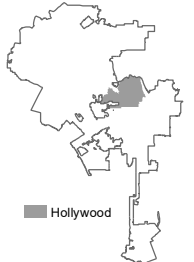


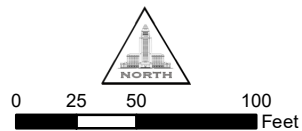
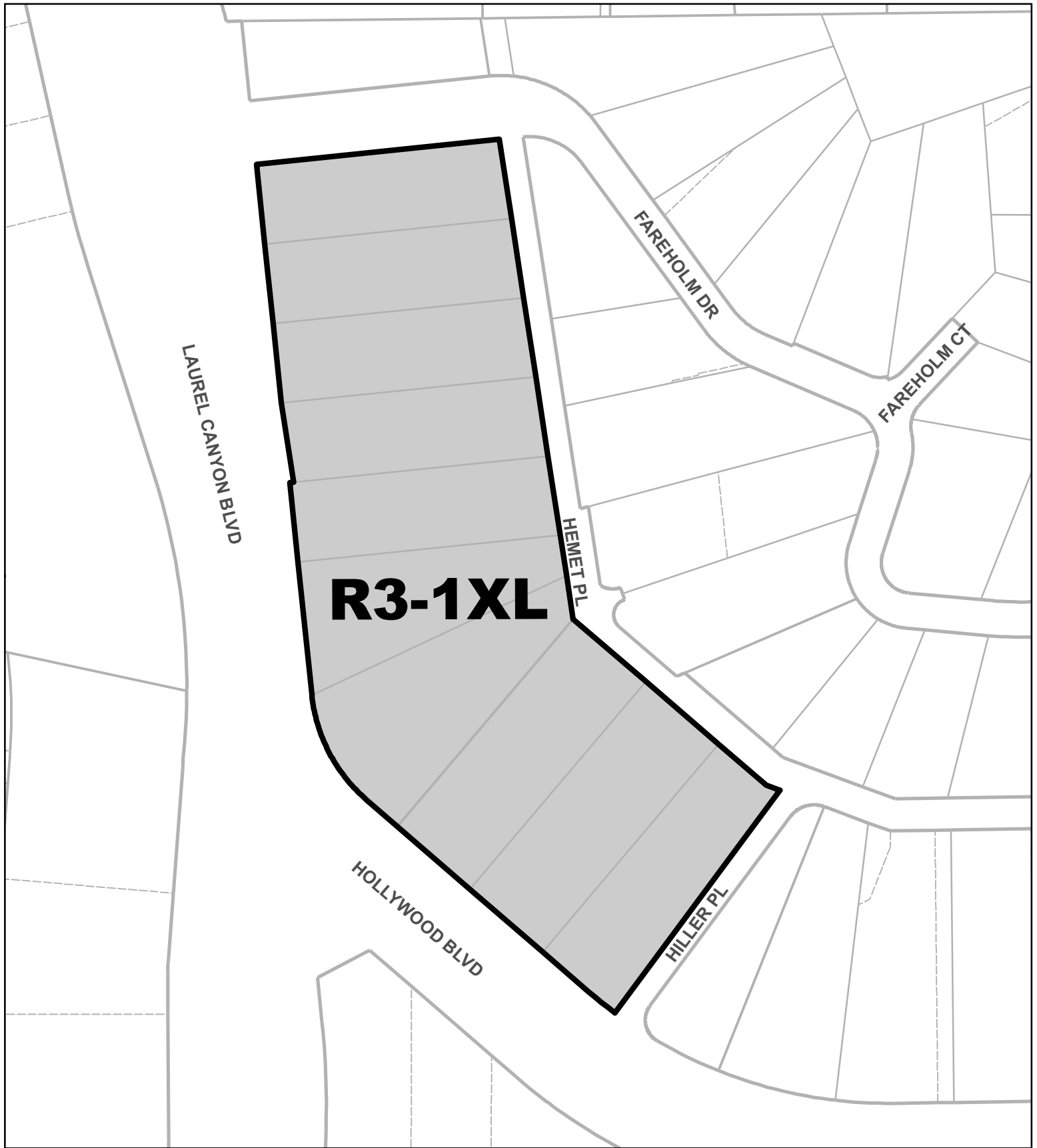
C.M. 144 B 193	CPC-2016-1450-CPU
----------------	-------------------

LH/cf

**HOLLYWOOD CPU, SA 50**

021121



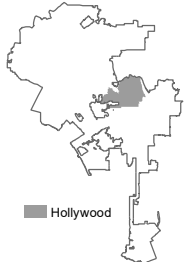


C.M. 147B177	CPC-2016-1450-CPU
--------------	-------------------

LH/Cf

HOLLYWOOD CPU, SA 60

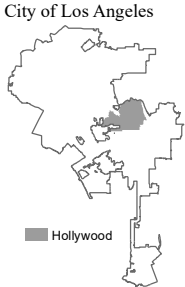
052521

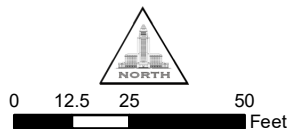
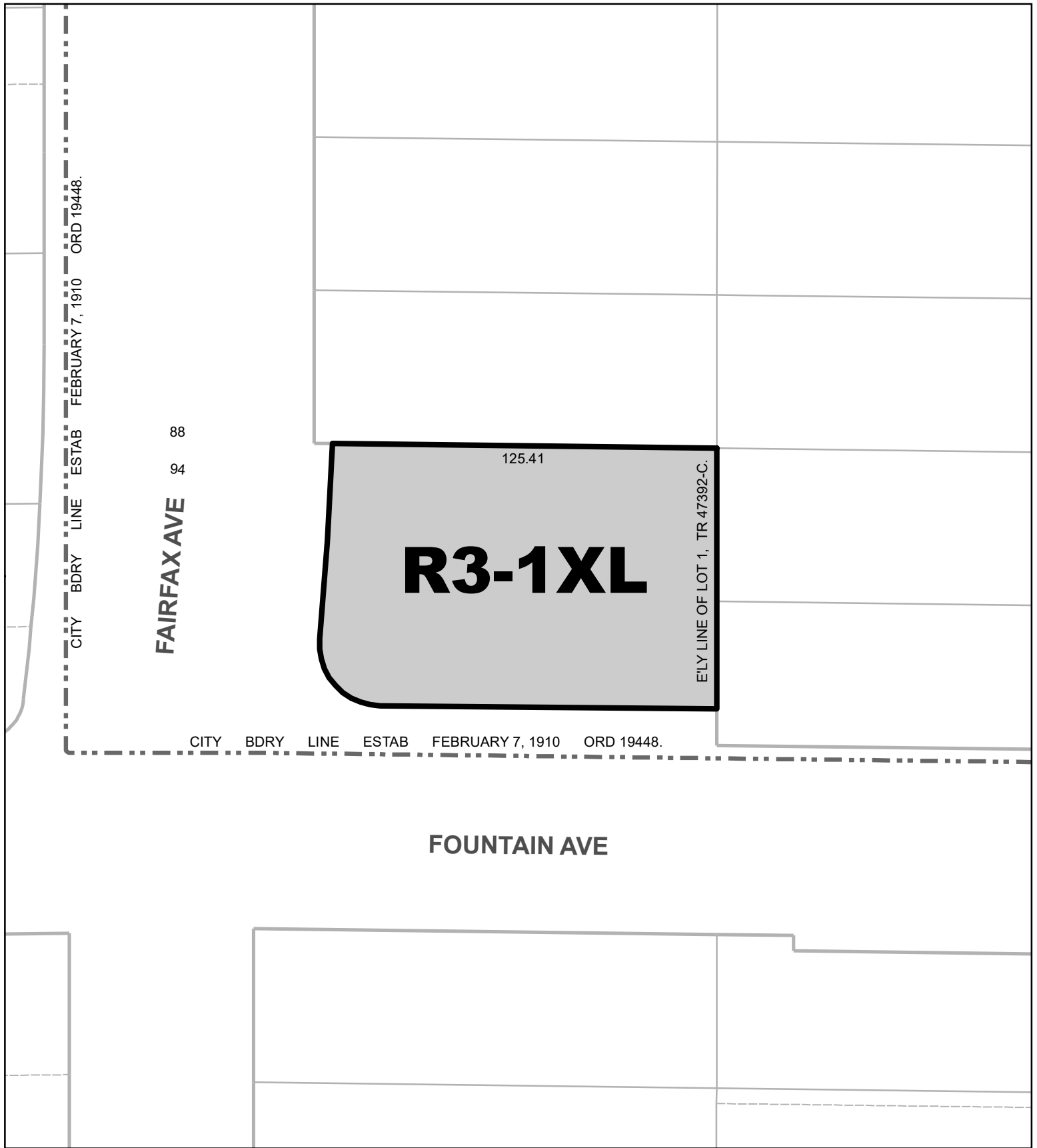




C.M. 144B181	CPC-2016-1450-CPU
--------------	-------------------

LH/cf **HOLLYWOOD CPU, SA 61** 021121



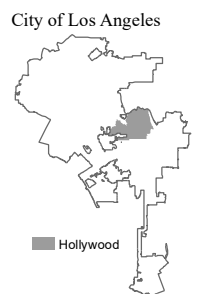


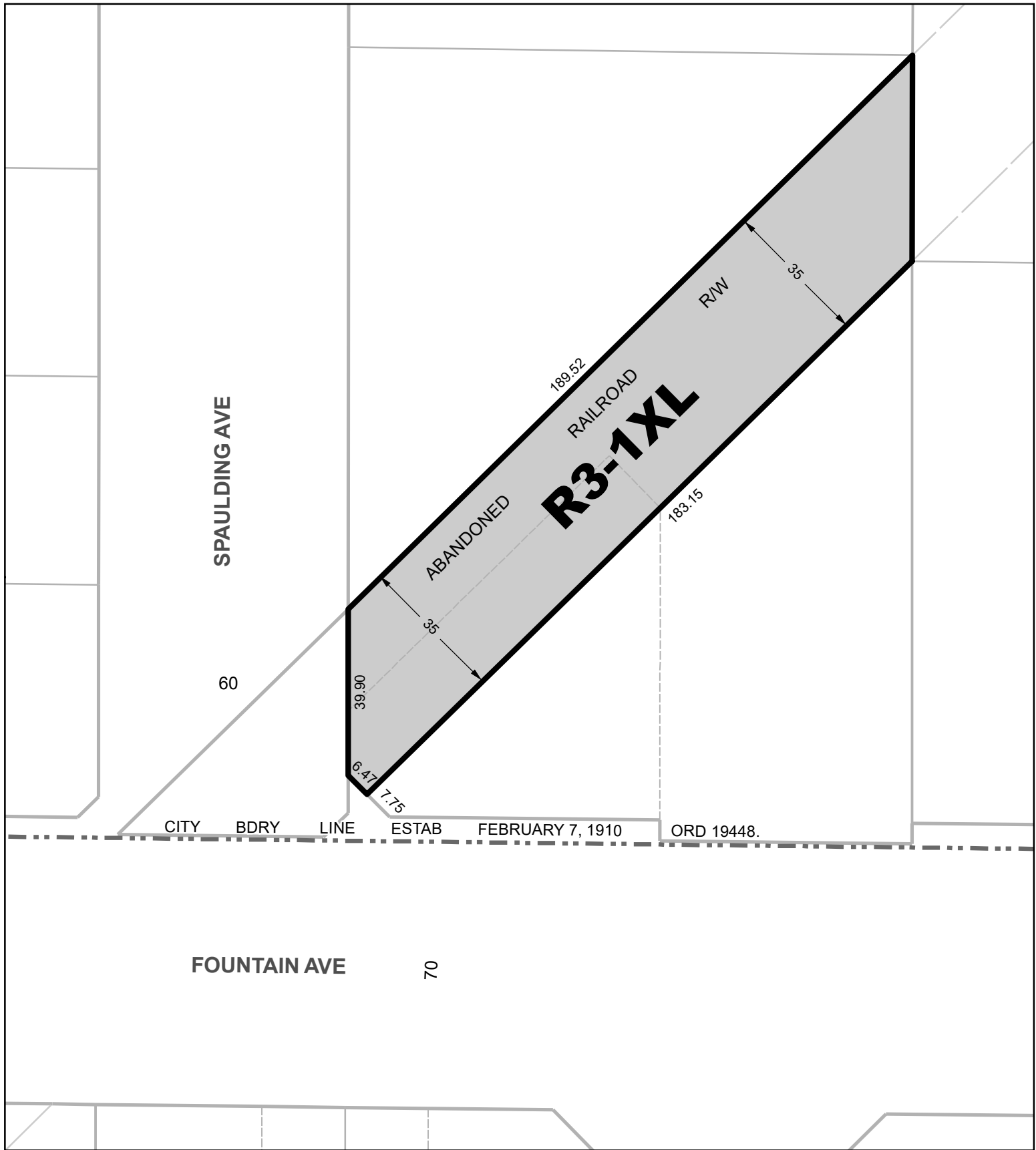
C.M. 144B177	CPC-2016-1450-CPU
--------------	-------------------

LH/cf

HOLLYWOOD CPU, SA 62

021721



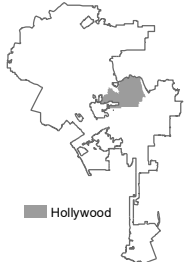


C.M. 144B177	CPC-2016-1450-CPU
--------------	-------------------

LH/cf

HOLLYWOOD CPU, SA 63

021721





FOUNTAIN AVE

50

OS-1XL

42.70

128

50

JUNE ST



C.M. 144B185	CPC-2016-1450-CPU
--------------	-------------------

LH/Cf

HOLLYWOOD CPU, SA 64

021121



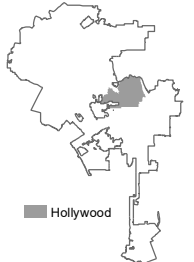


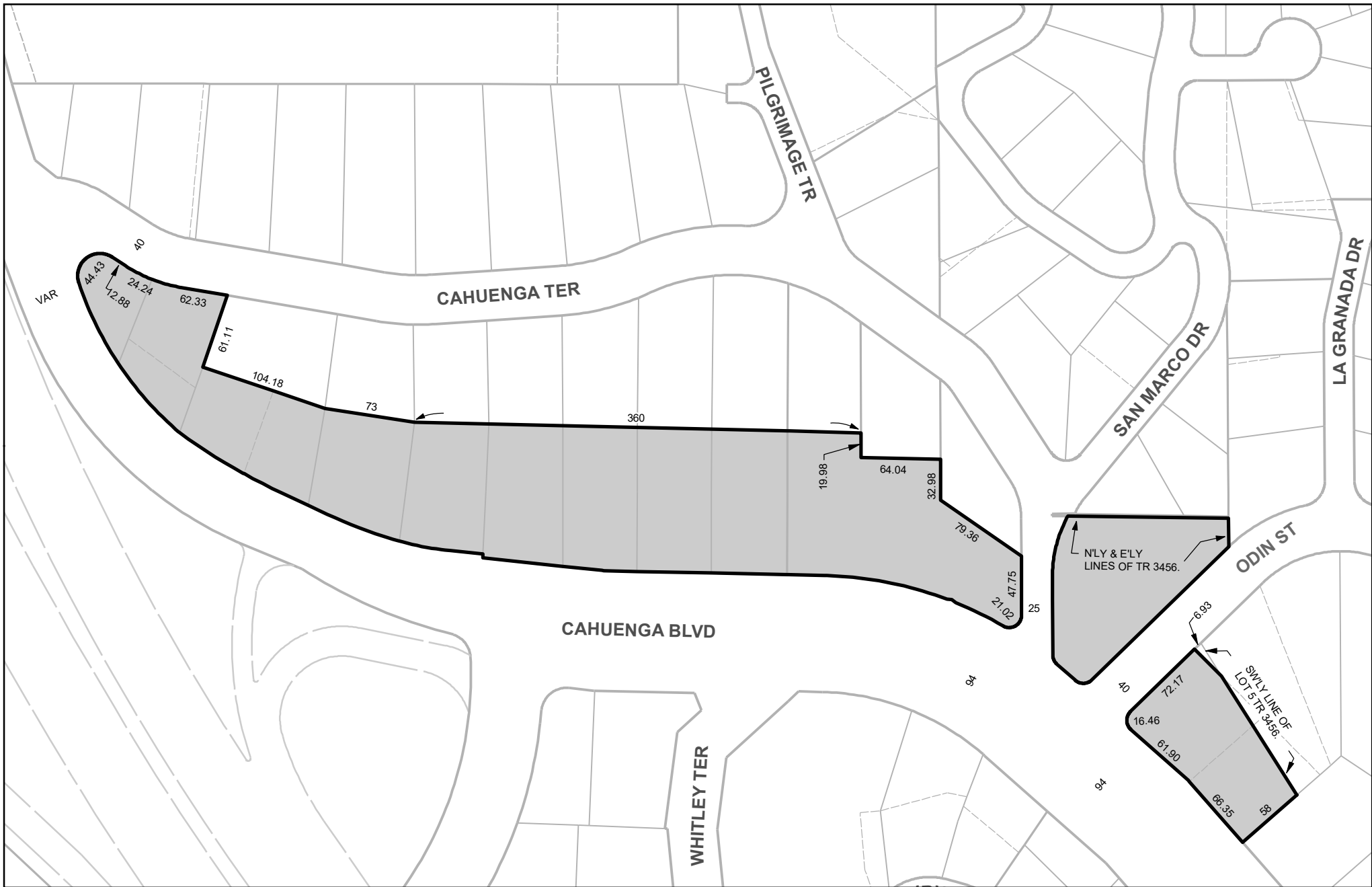
C.M. 141B181	CPC-2016-1450-CPU
--------------	-------------------

LH/cf

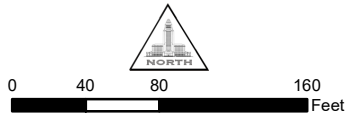
HOLLYWOOD CPU, SA 65

021821





**RD1.5-1XL**



C.M. 151-5 A185	153 A 185	CPC-2016-1450-CPU
151-5 A187	153 A 187	

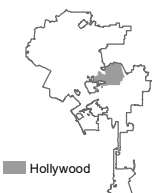
LH/Cf

**HOLLYWOOD CPU, SA 67**

022521

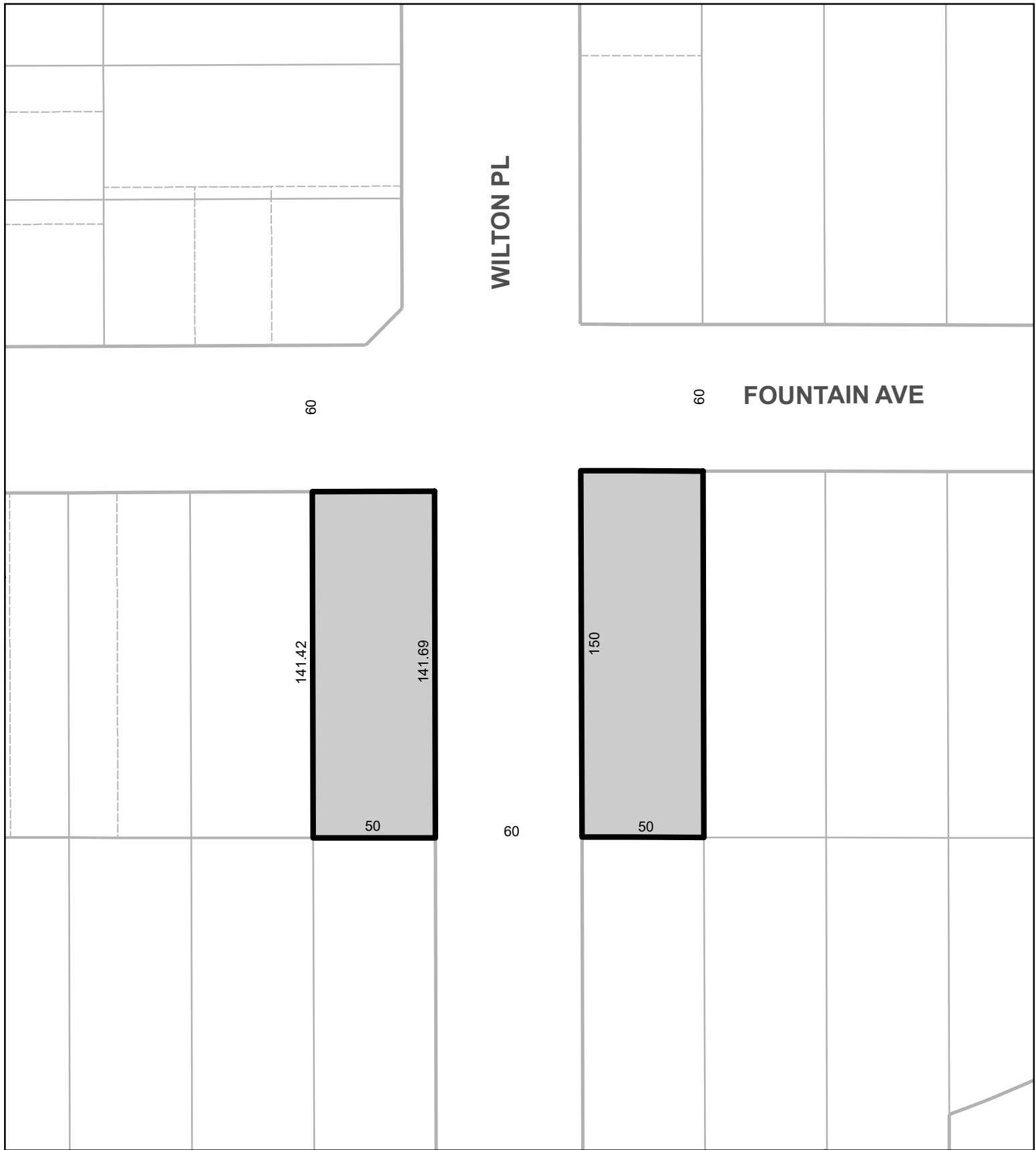
Data Sources: Department of City Planning, Bureau of Engineering

City of Los Angeles

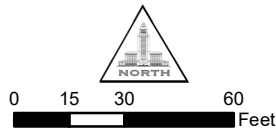


Hollywood





 **C2-1**

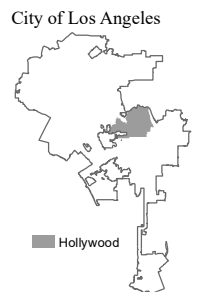



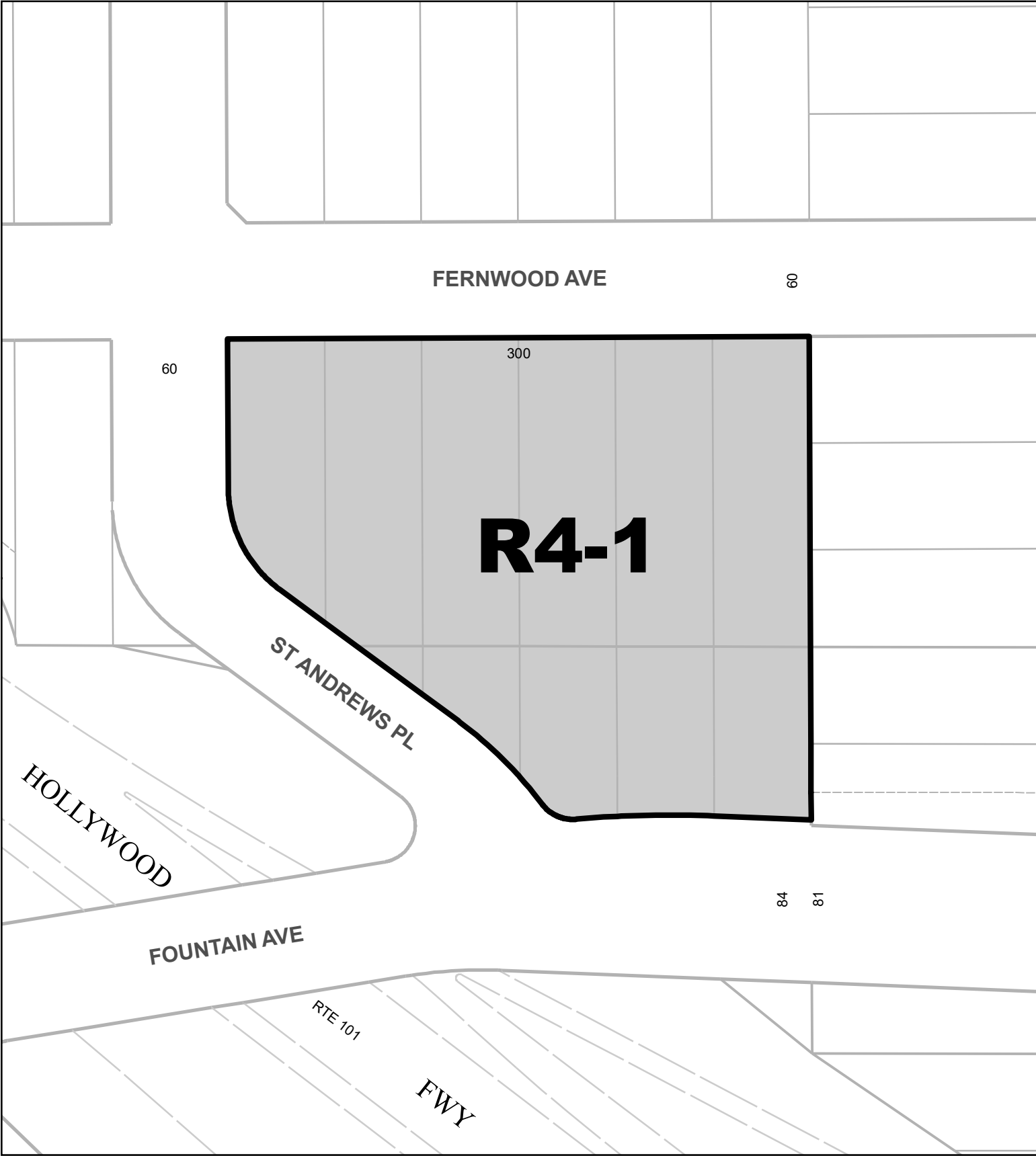
C.M. 144B189 144B193	CPC-2016-1450-CPU
----------------------	-------------------

LH/cf

HOLLYWOOD CPU, SA 71

021121

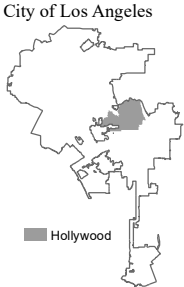


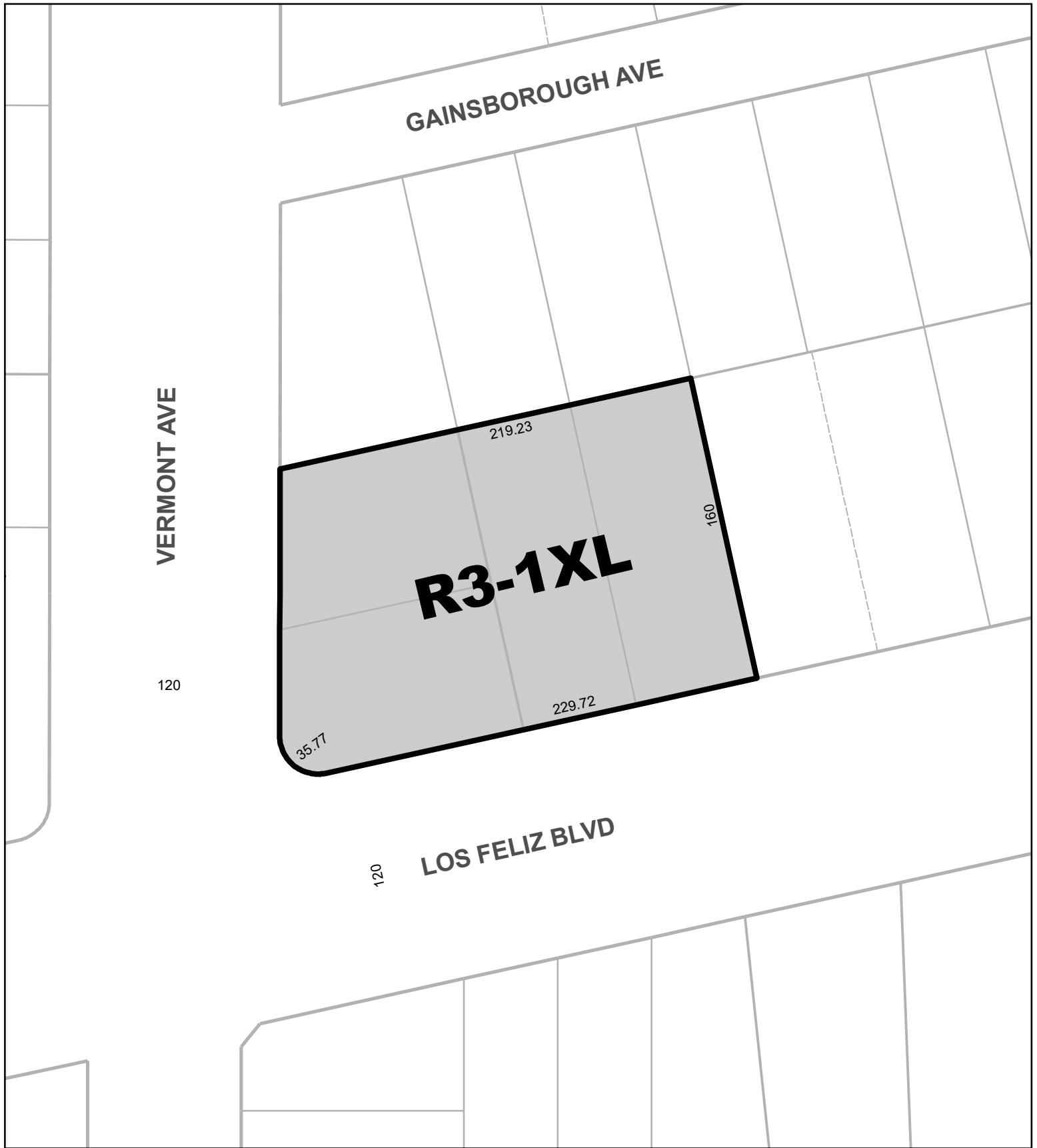



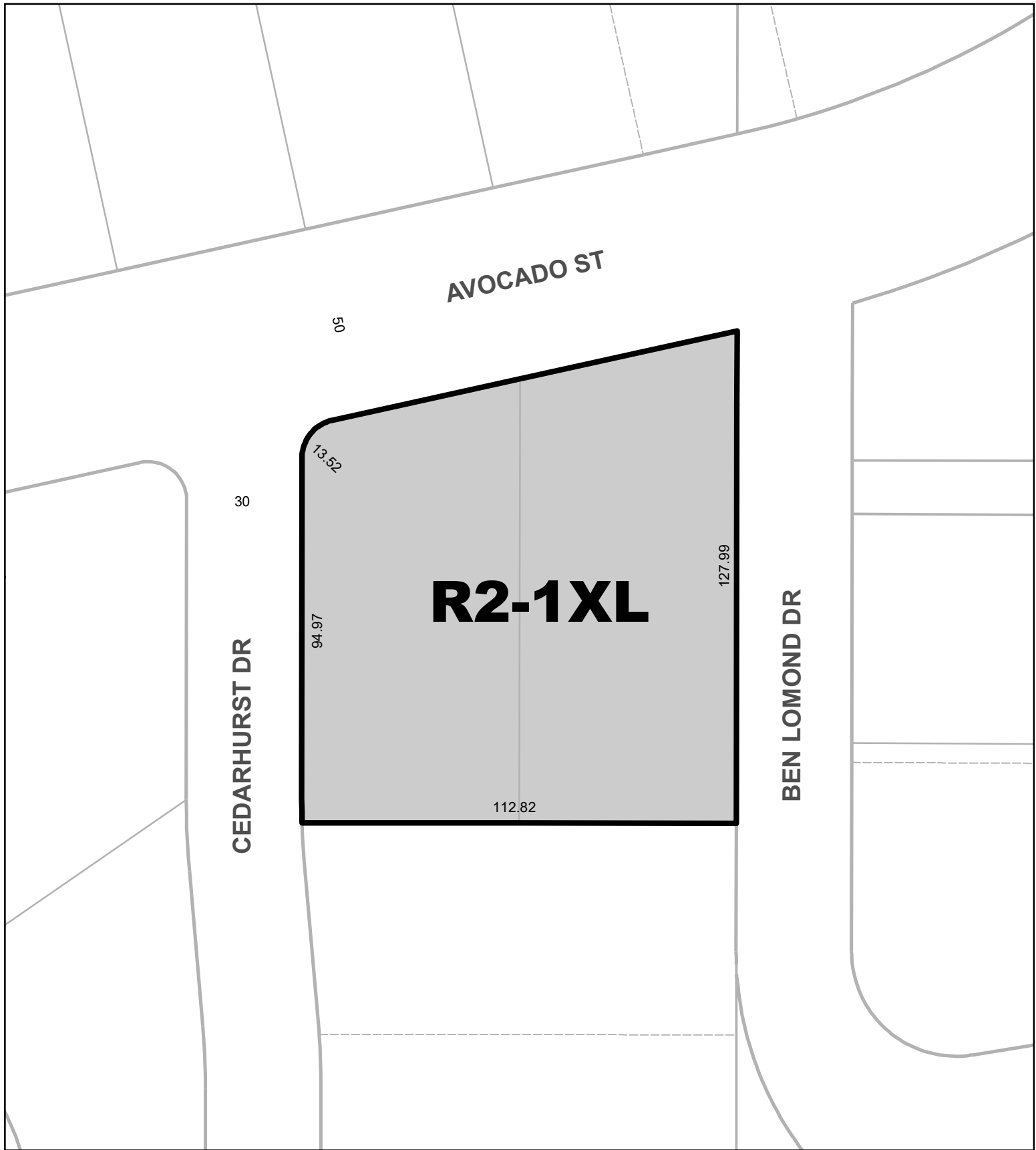
C.M. 144B193 147A193	CPC-2016-1450-CPU
----------------------	-------------------

LH/cf HOLLYWOOD CPU, SA 72 021721

Data Sources: Department of City Planning, Bureau of Engineering





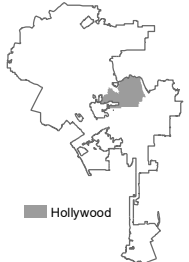


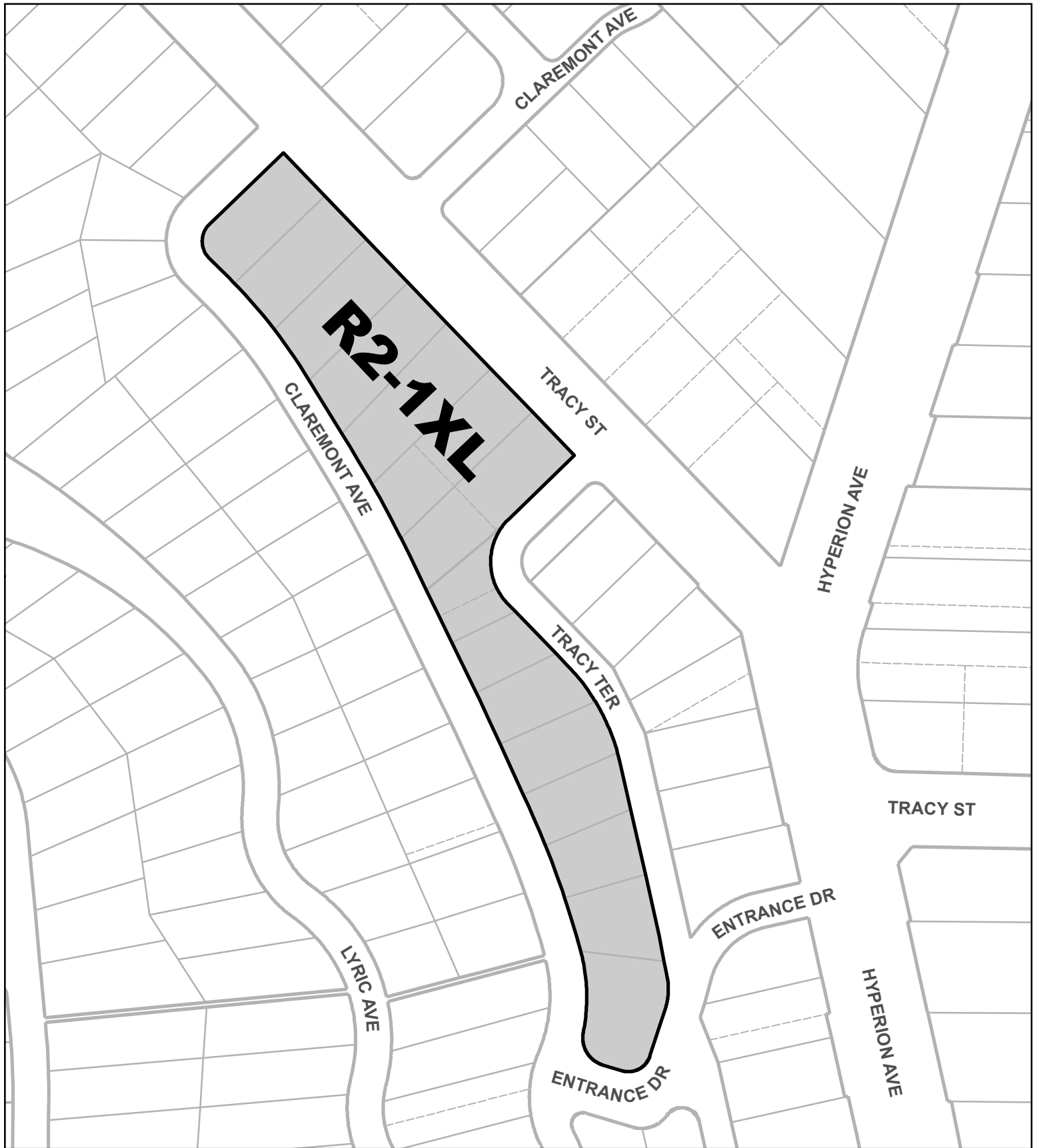
C.M. 150B201 153A201	CPC-2016-1450-CPU
----------------------	-------------------

LH/cf

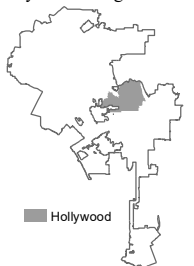
**HOLLYWOOD CPU, SA 74**

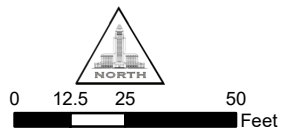
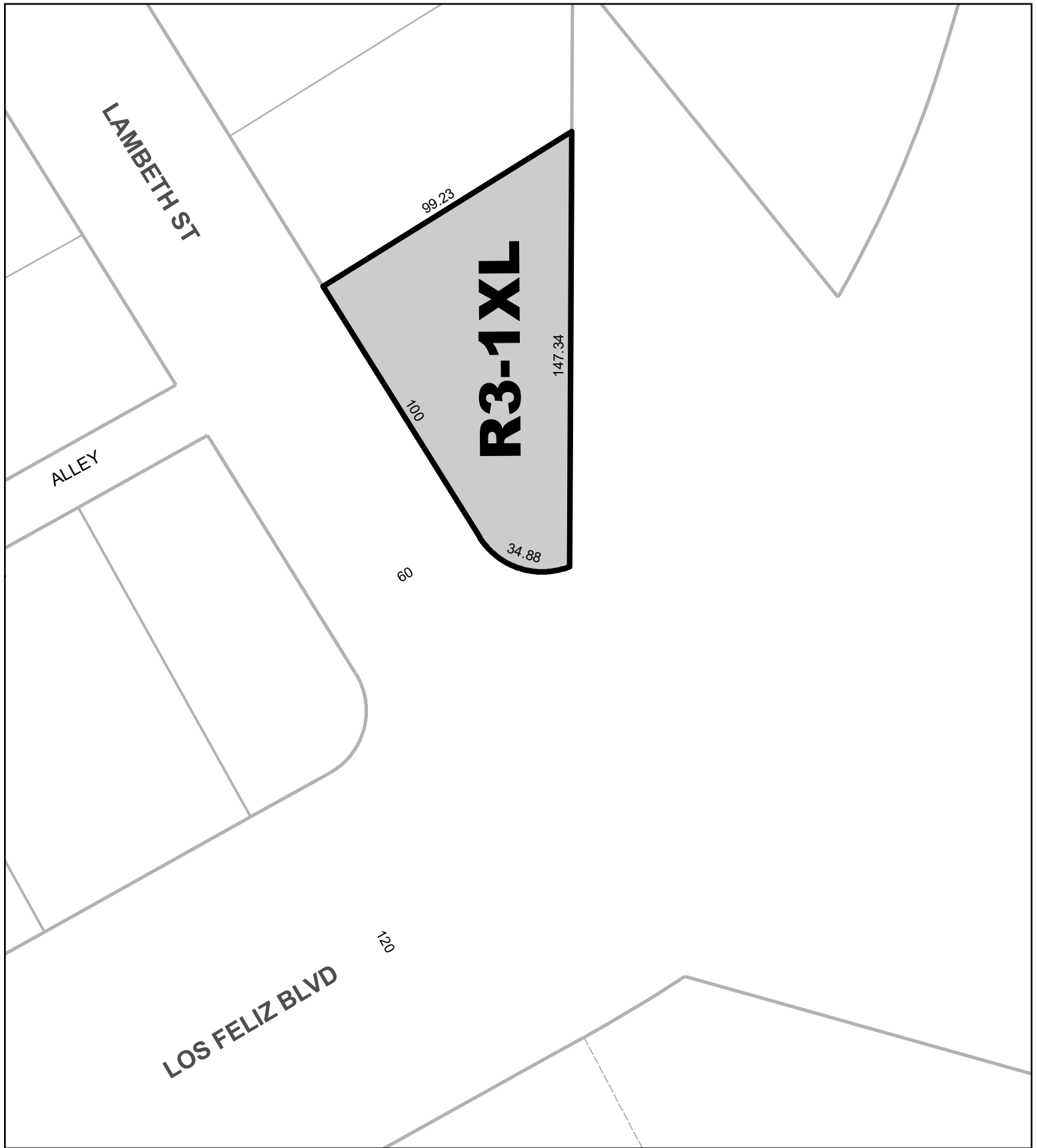
021821





C.M. 148-5A203 150A205 148-5A205 150B201	CPC-2016-1450-CPU
---	-------------------



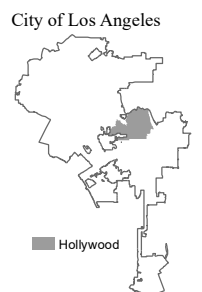


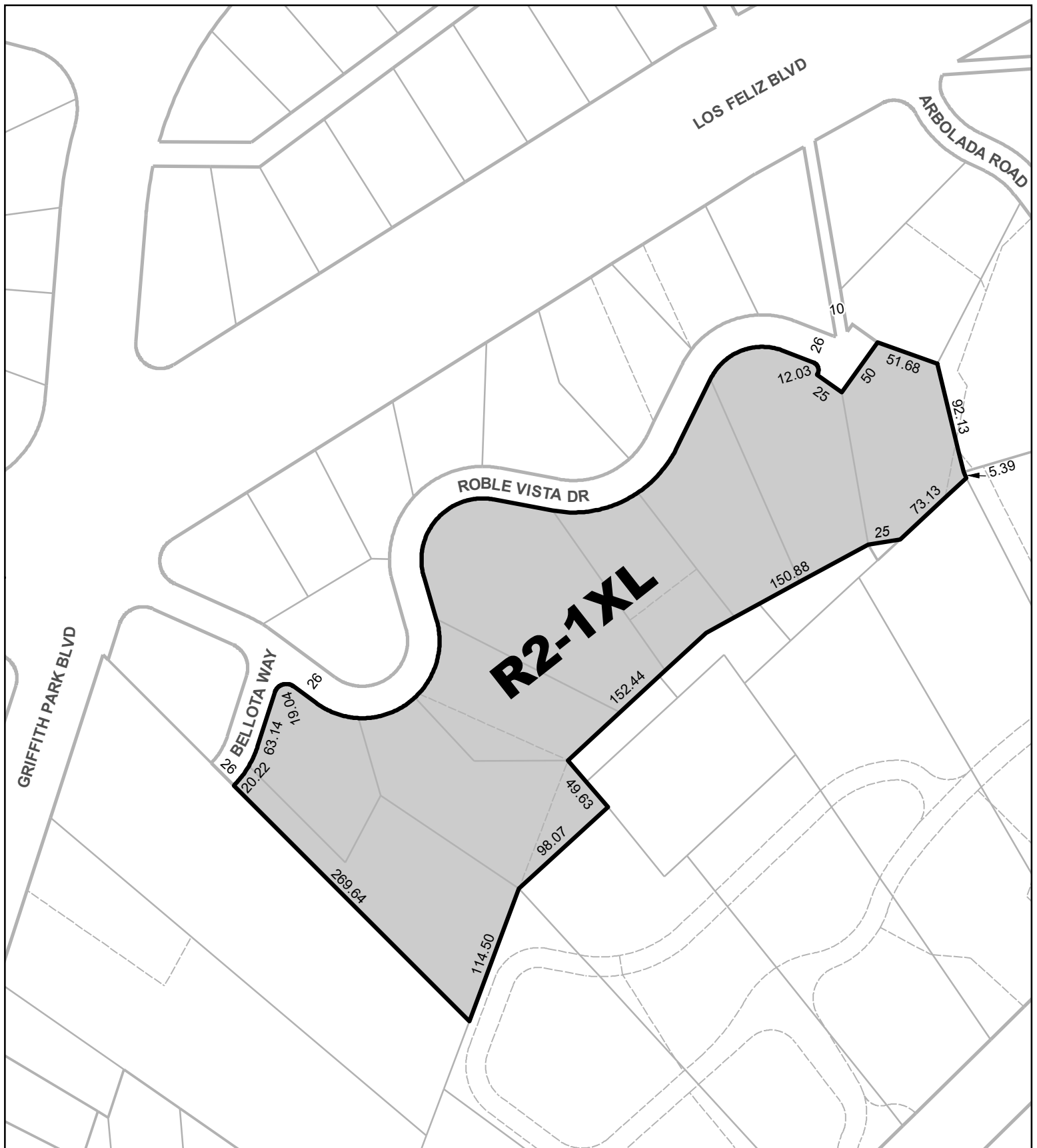
C.M. 154-5A205	CPC-2016-1450-CPU
----------------	-------------------

LH/*cf*

HOLLYWOOD CPU, SA 76

021821



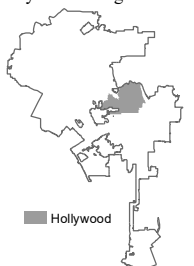


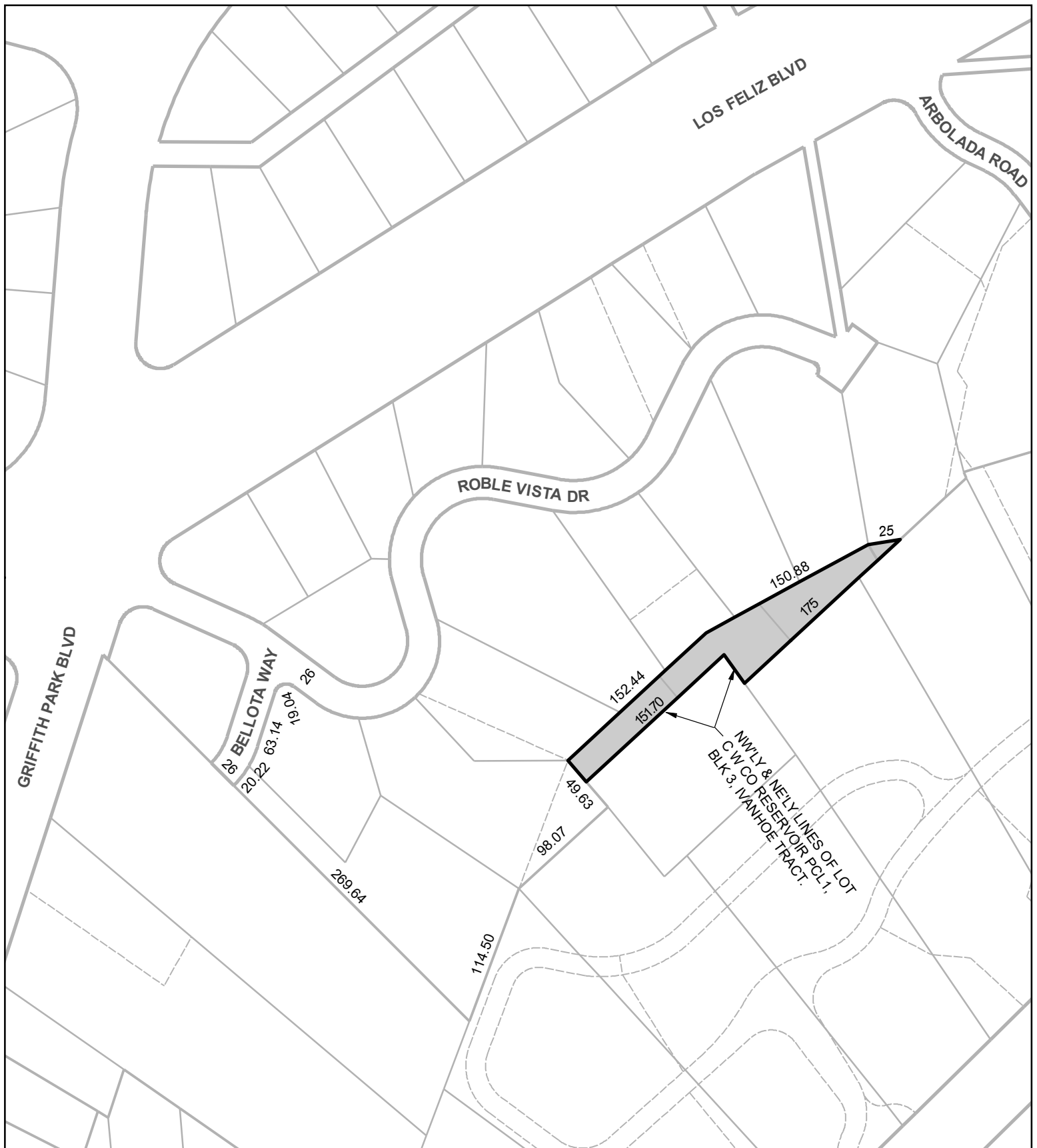
C.M. 153A203	CPC-2016-1450-CPU
--------------	-------------------

LH/cf

HOLLYWOOD CPU, SA 79

021621





 **RE9-1**



C.M. 153A203	CPC-2016-1450-CPU
--------------	-------------------

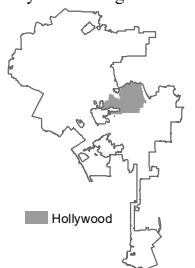
LH/cf

**HOLLYWOOD CPU, SA 80**

021621


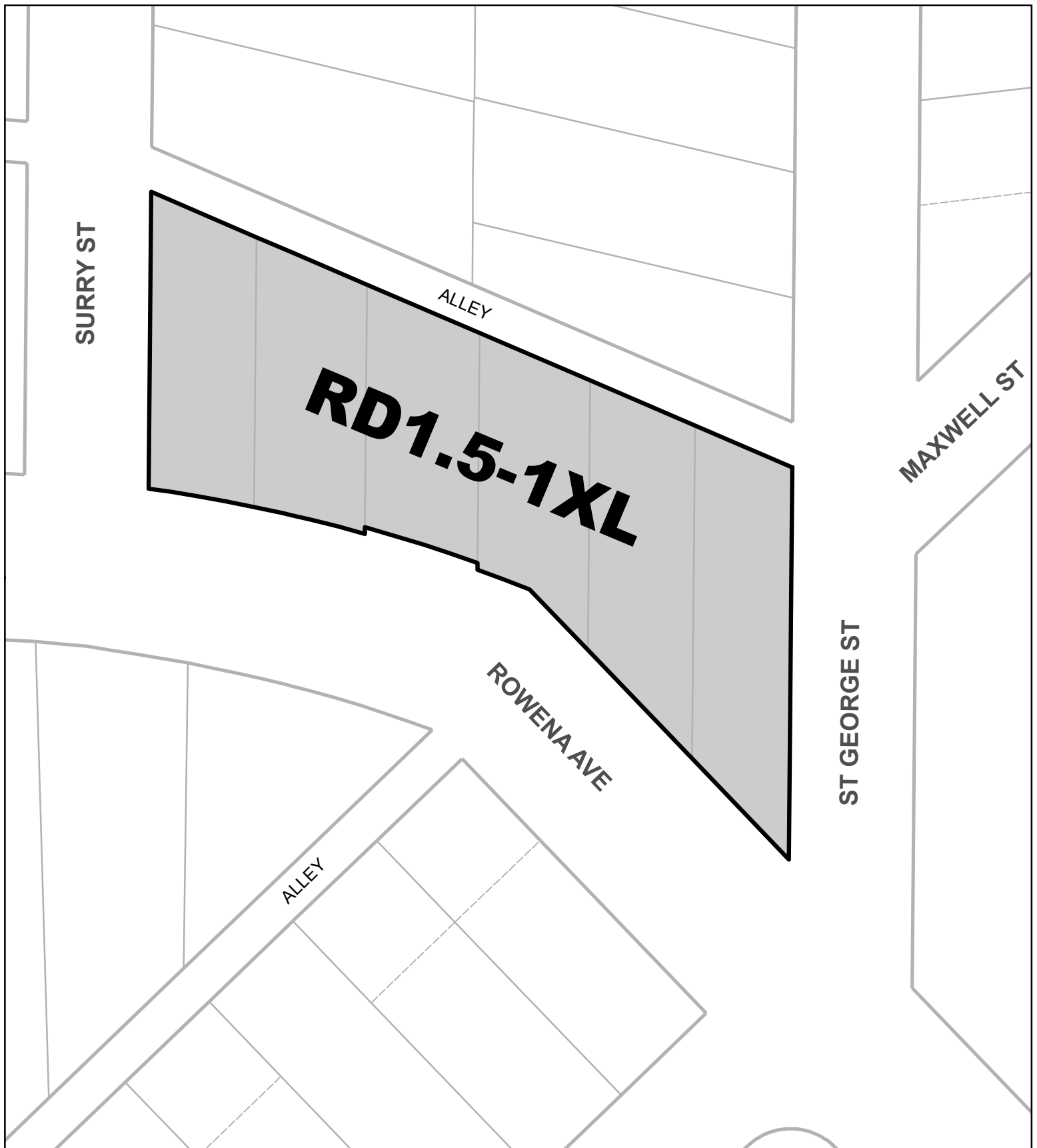
Data Sources: Department of City Planning, Bureau of Engineering

City of Los Angeles



Hollywood



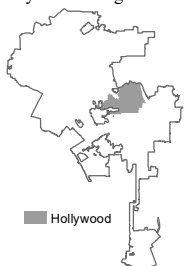


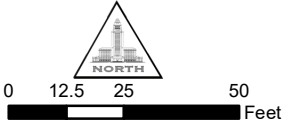
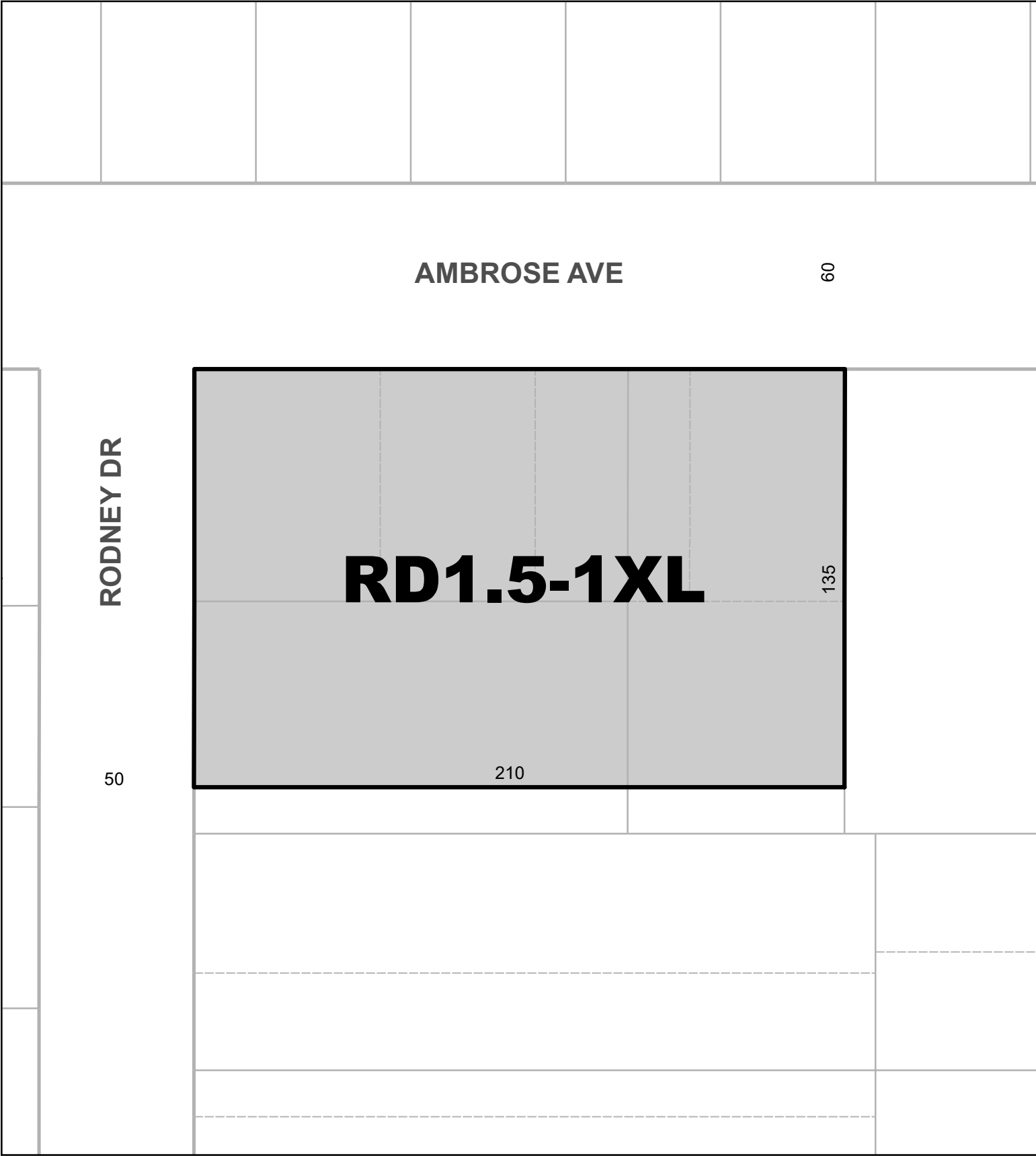
C.M. 150B201 151-5A205	CPC-2016-1450-CPU
------------------------	-------------------

LH/cf

HOLLYWOOD CPU, SA 81

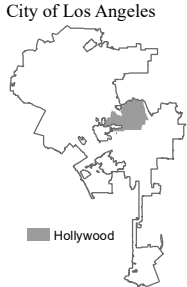
021121

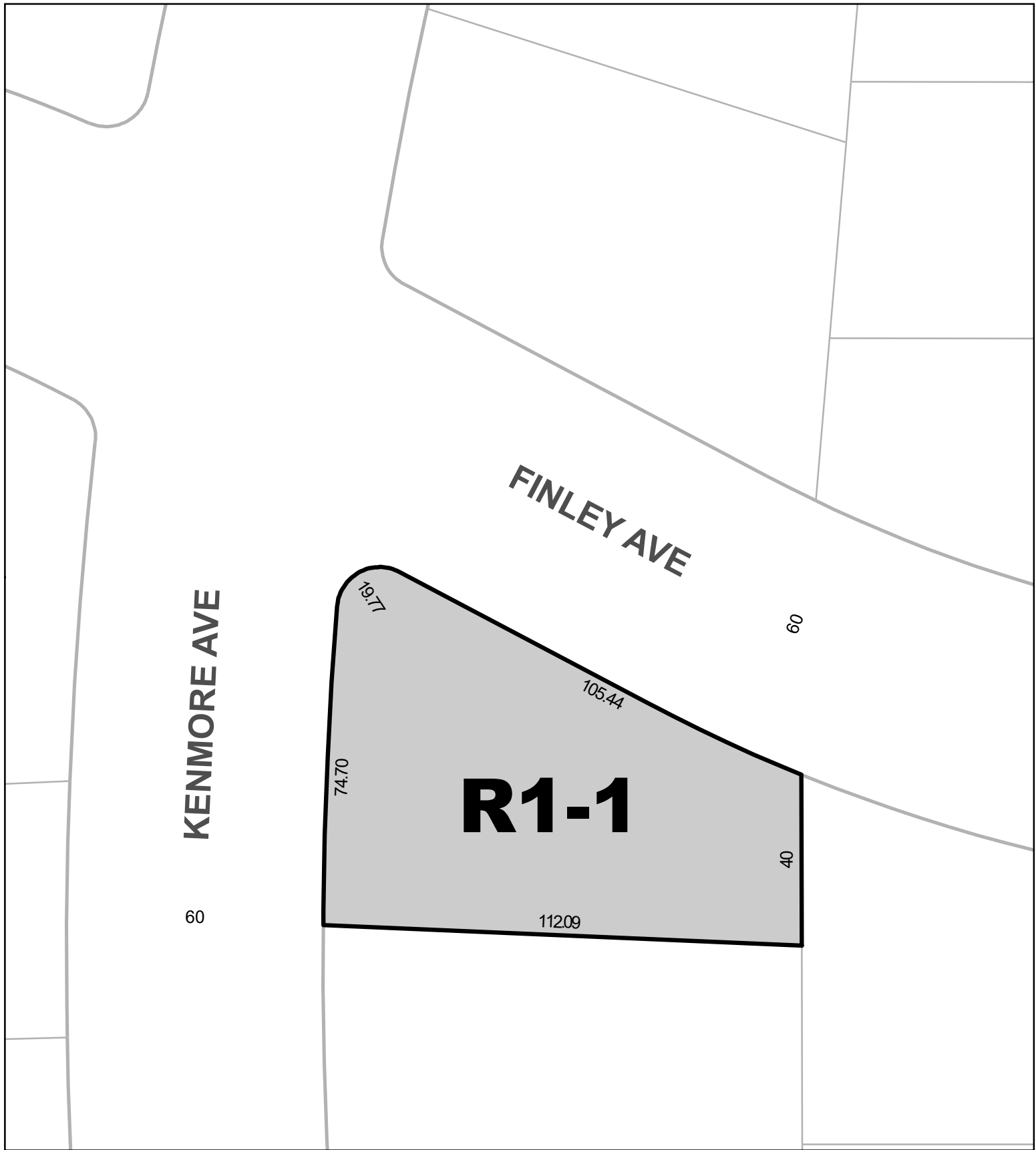




C.M. 150B197	CPC-2016-1450-CPU
--------------	-------------------

LH/Cf HOLLYWOOD CPU, SA 82 021121



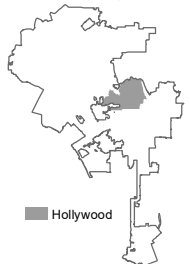


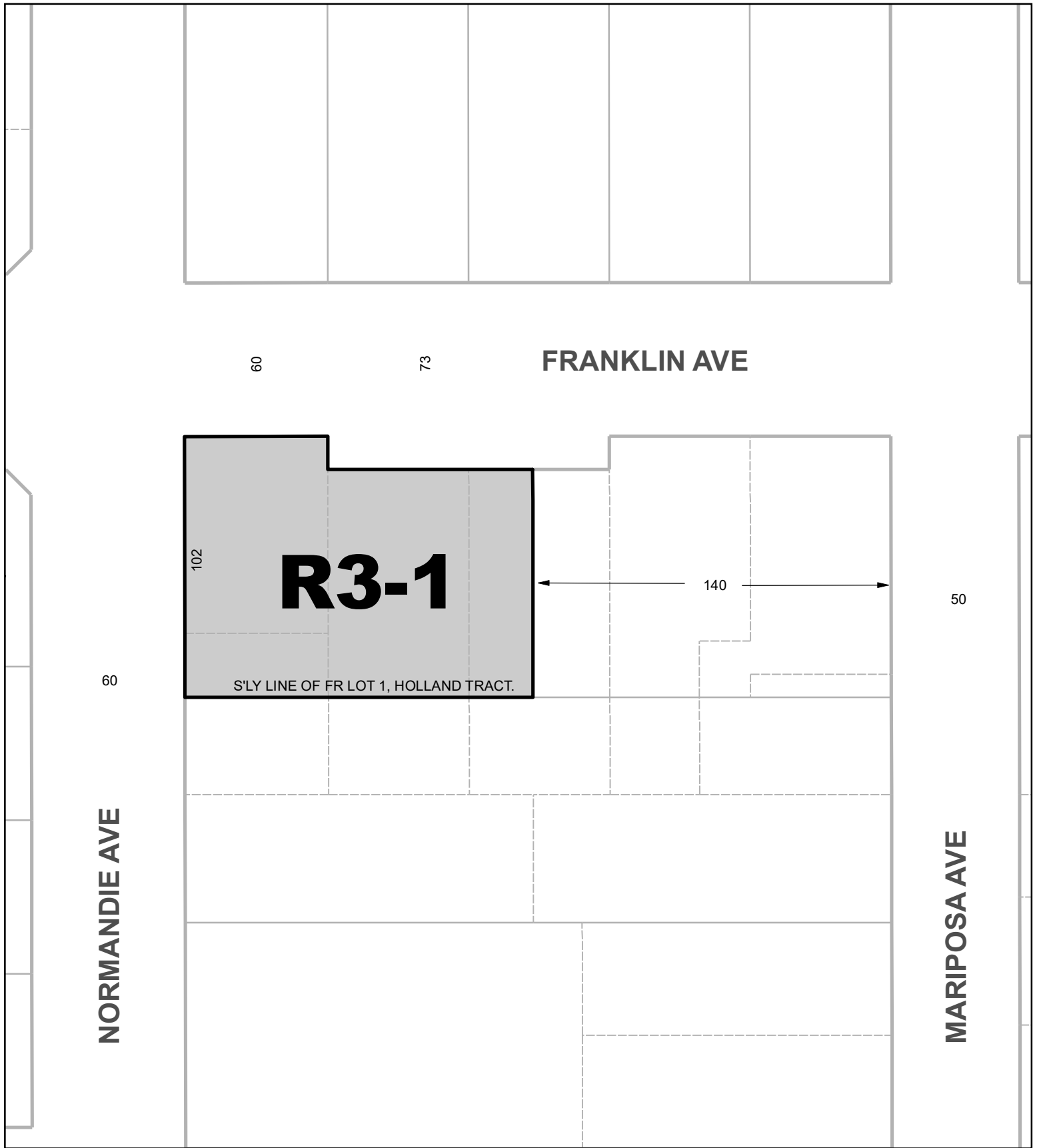
C.M. 150B197	CPC-2016-1450-CPU
--------------	-------------------

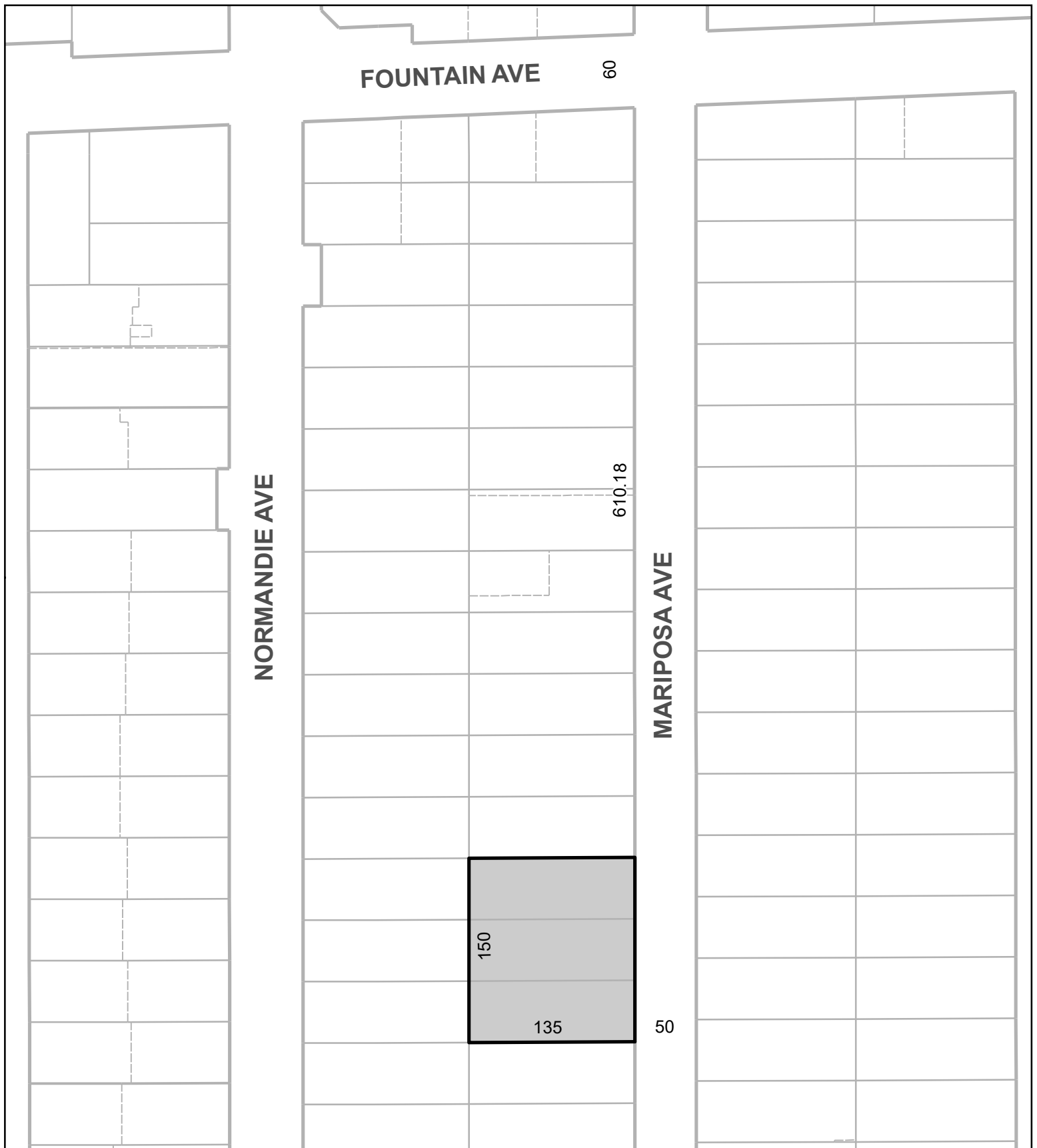
LH/cf

HOLLYWOOD CPU, SA 83

021121







 **RD2-1XL**

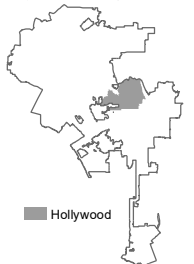



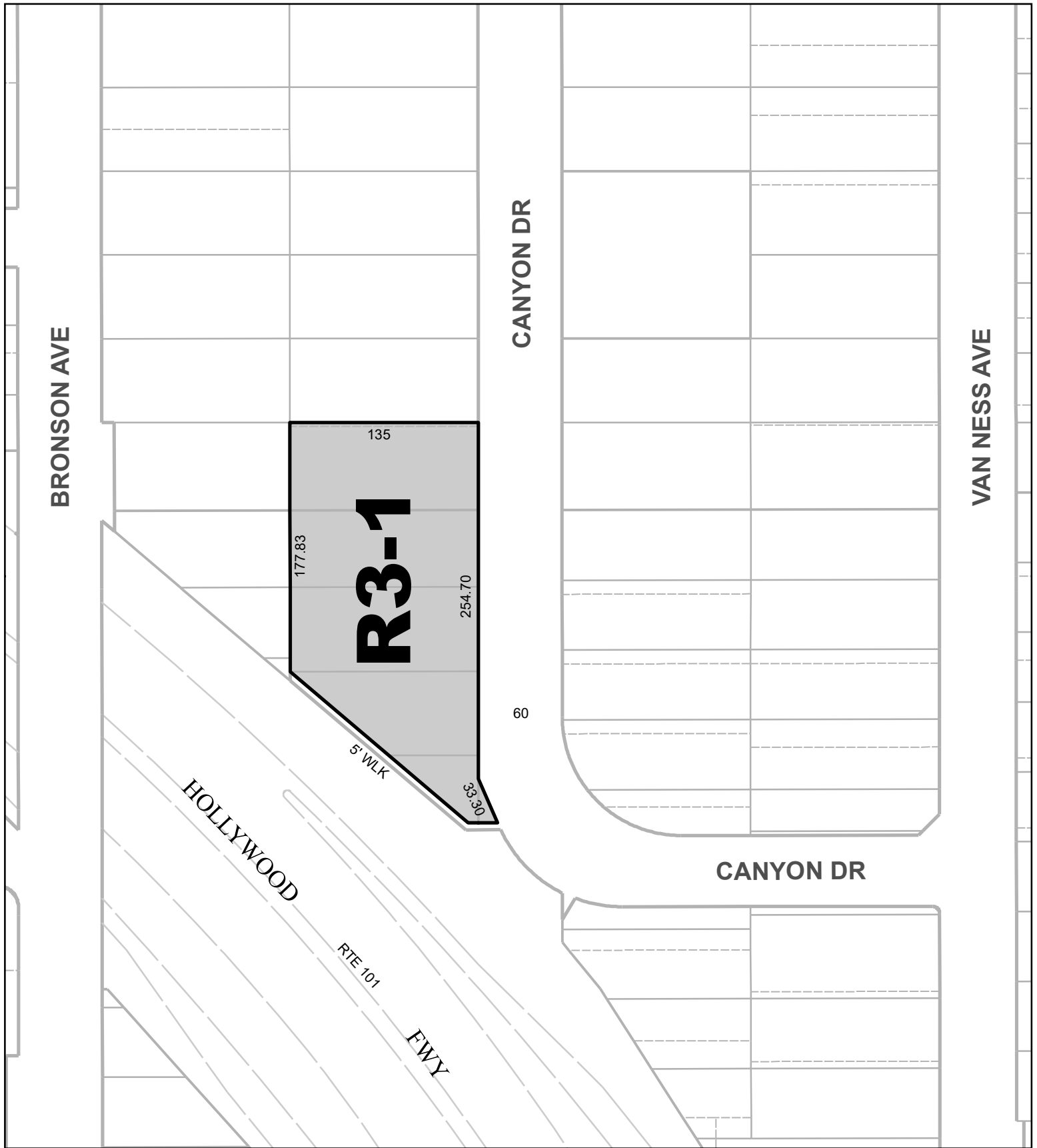
C.M. 144B197	CPC-2016-1450-CPU
--------------	-------------------

LH/cf

**HOLLYWOOD CPU, SA 85**

021121



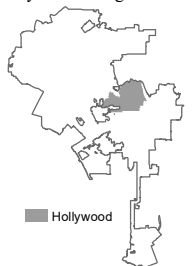


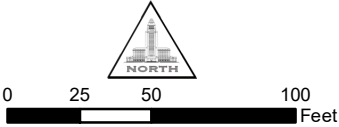
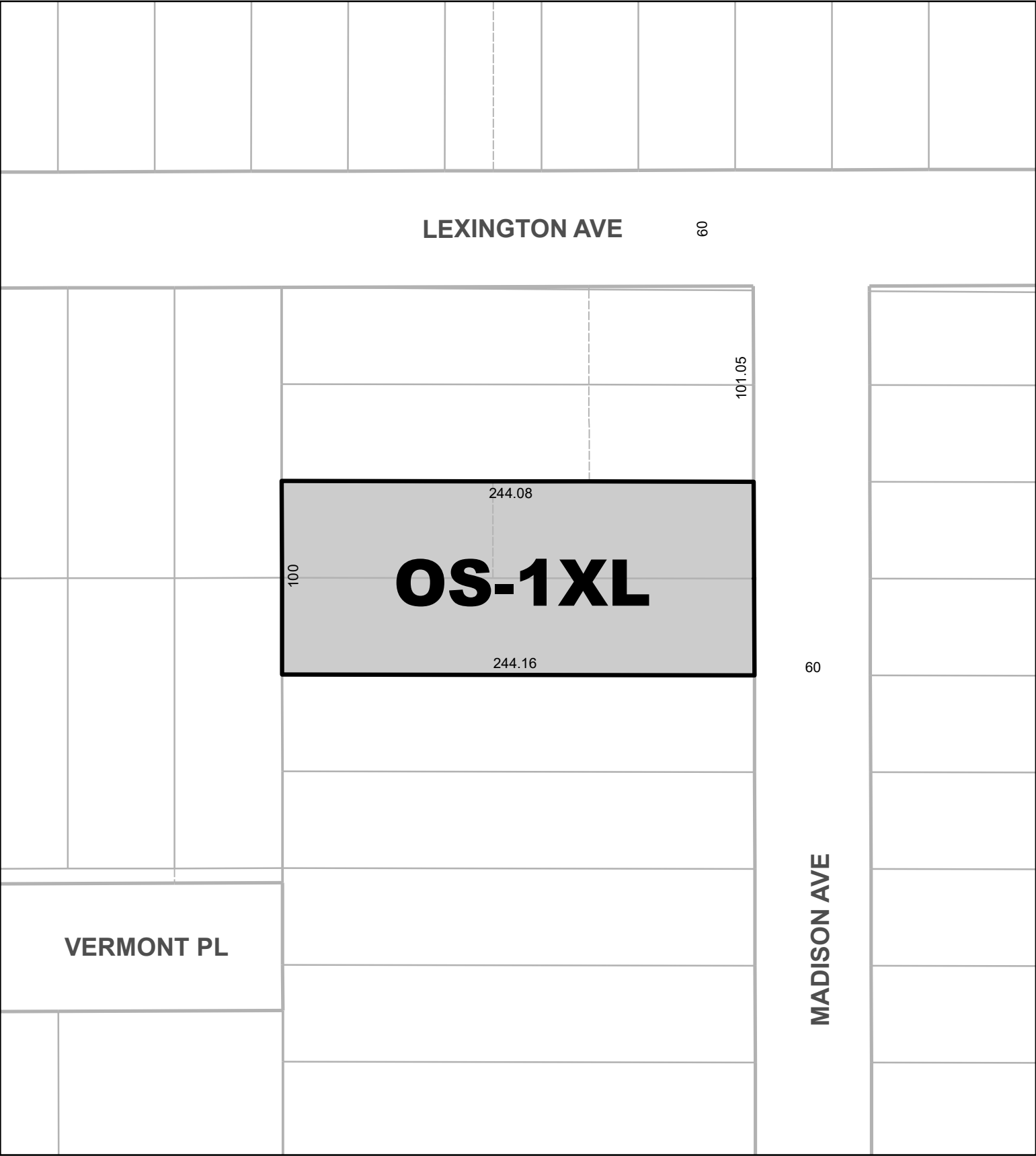
C.M. 148-5A191 150A191	CPC-2016-1450-CPU
------------------------	-------------------

LH/cf

HOLLYWOOD CPU, SA 86

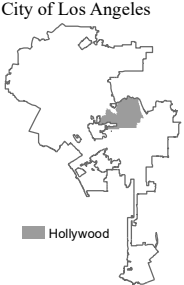
021121

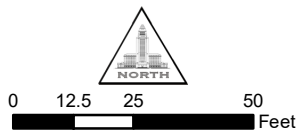
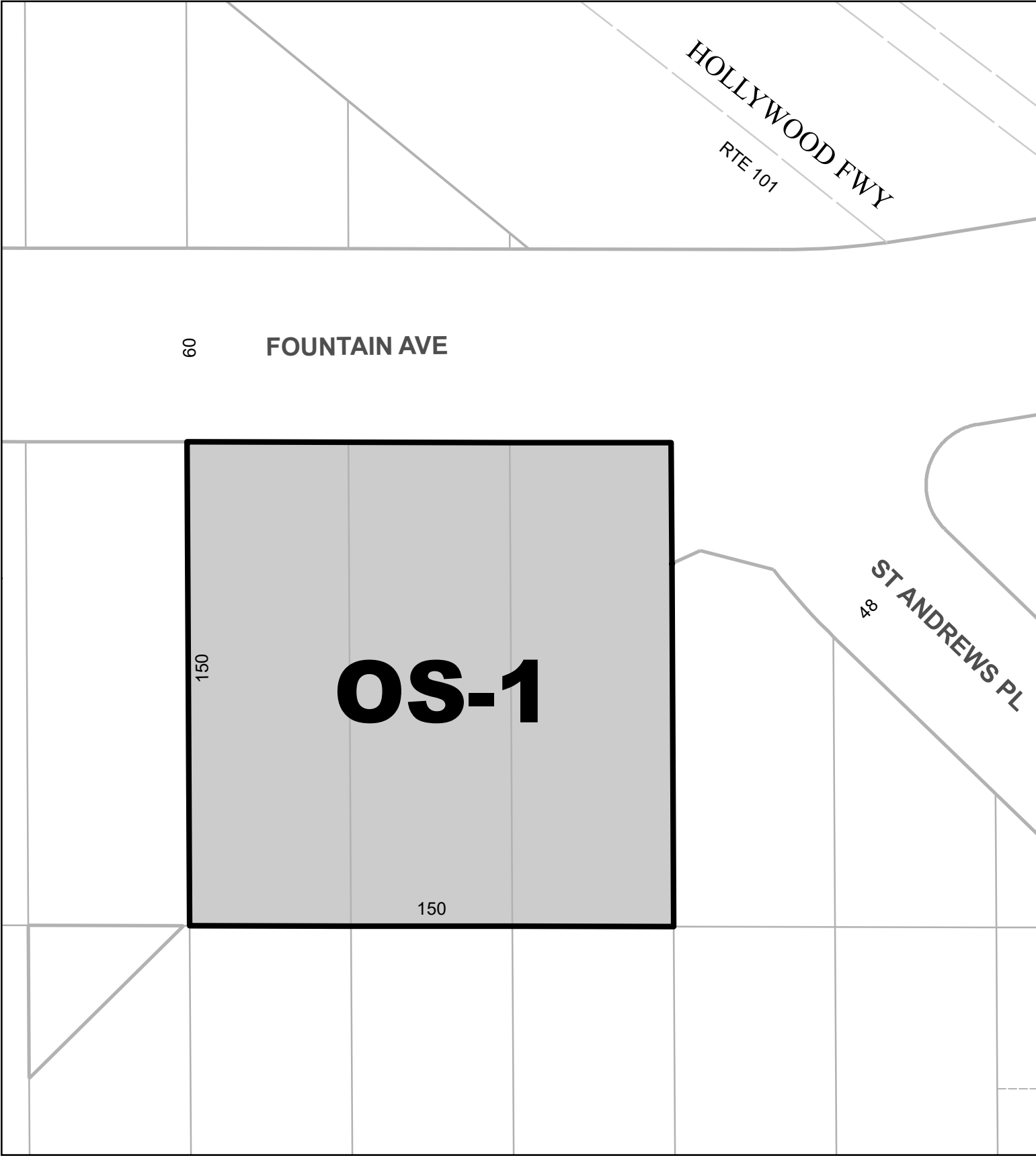




C.M. 144B197	CPC-2016-1450-CPU
--------------	-------------------

LH/Cf HOLLYWOOD CPU, SA 87 021121



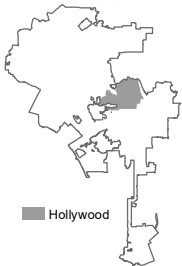


C.M. 144B193	CPC-2016-1450-CPU
--------------	-------------------

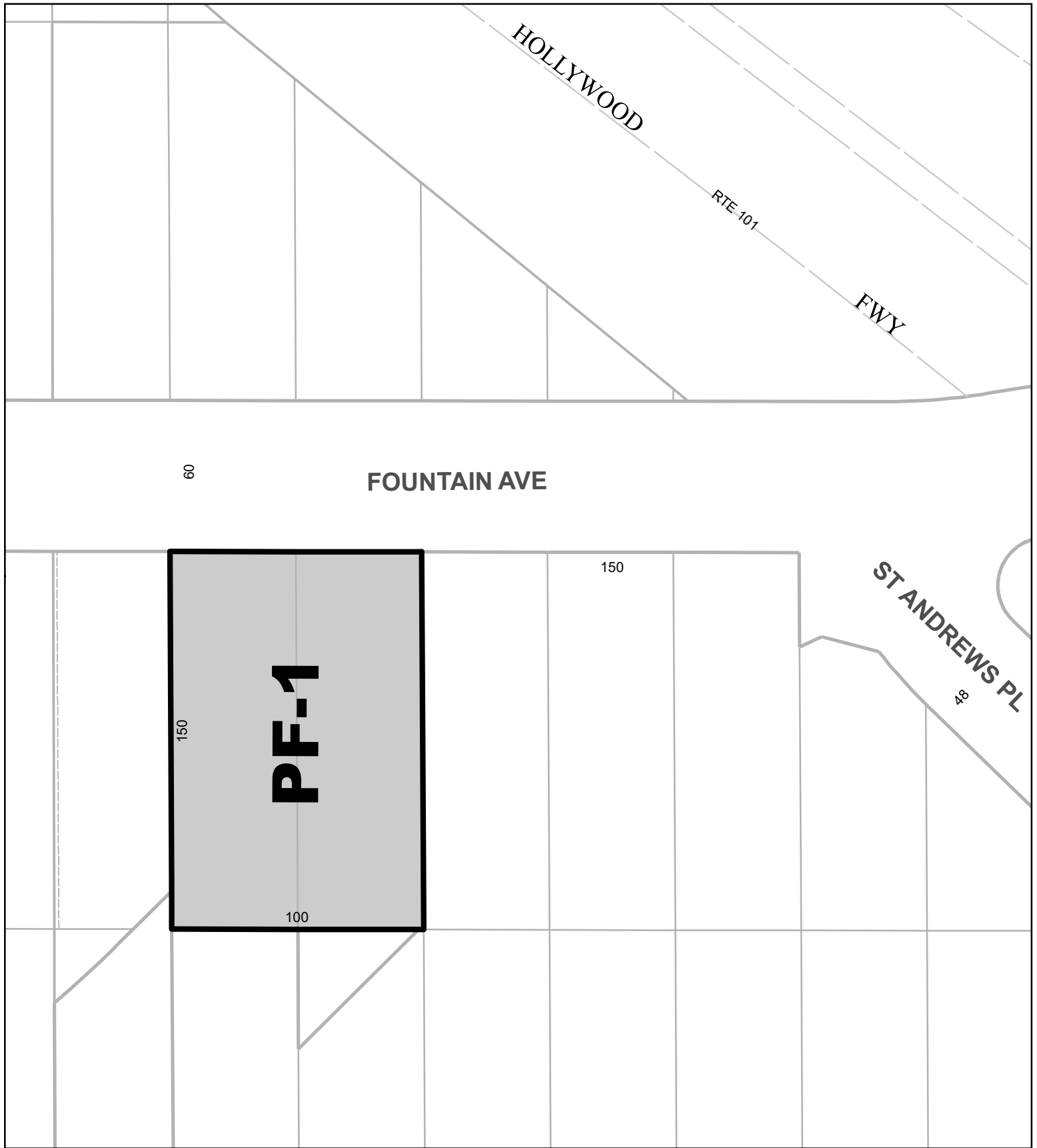
LH/cf

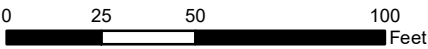

HOLLYWOOD CPU, SA 88

021021







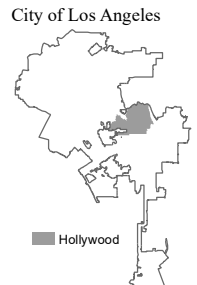


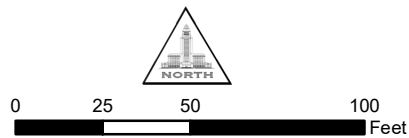
C.M. 144B193	CPC-2016-1450-CPU
--------------	-------------------

LH/Cf

**HOLLYWOOD CPU, SA 89**

021121



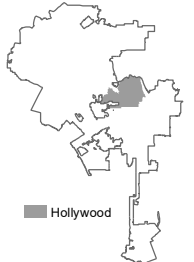


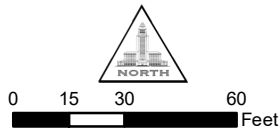
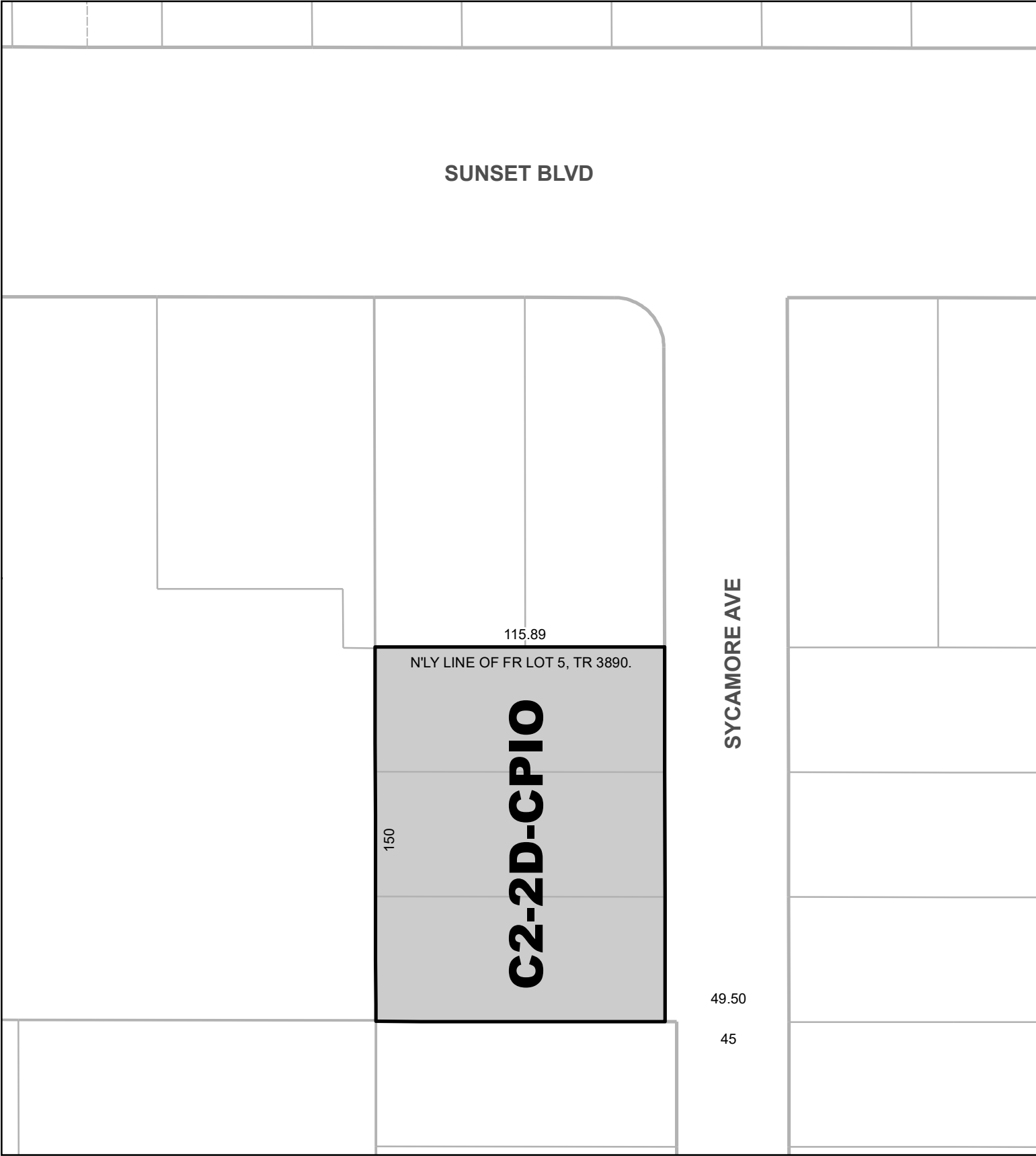
C.M. 147B177 147B181	CPC-2016-1450-CPU
----------------------	-------------------

LH/cf

HOLLYWOOD CPU, SA 91

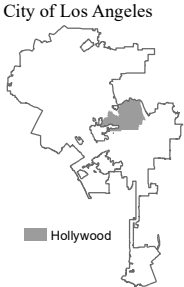
021821

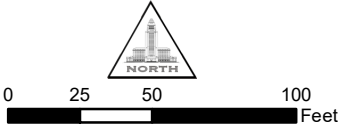
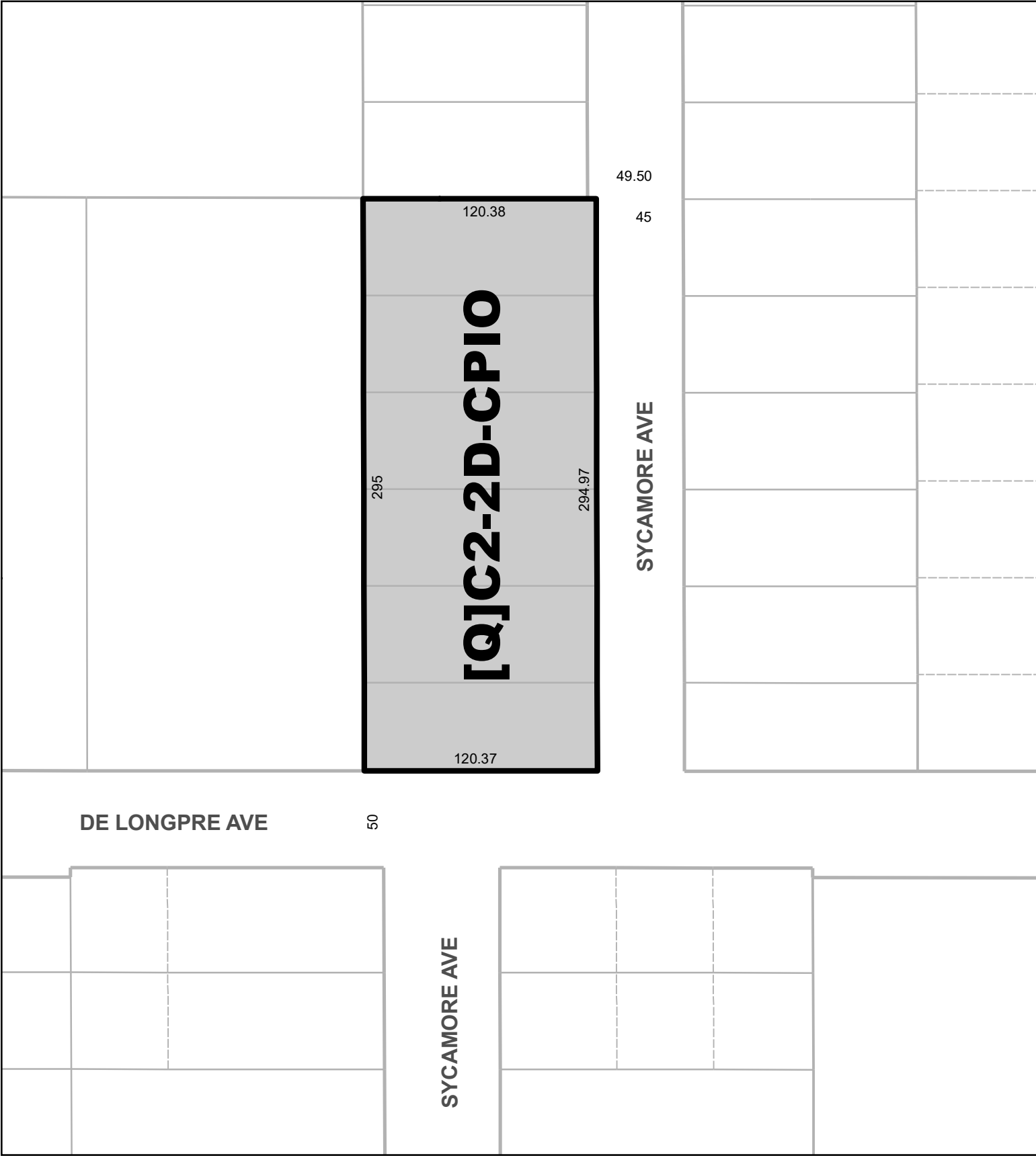




C.M. 147B181	CPC-2016-1450-CPU
--------------	-------------------

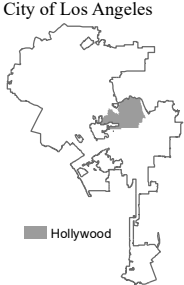
LH/cf **HOLLYWOOD CPU, SA 92** 021021


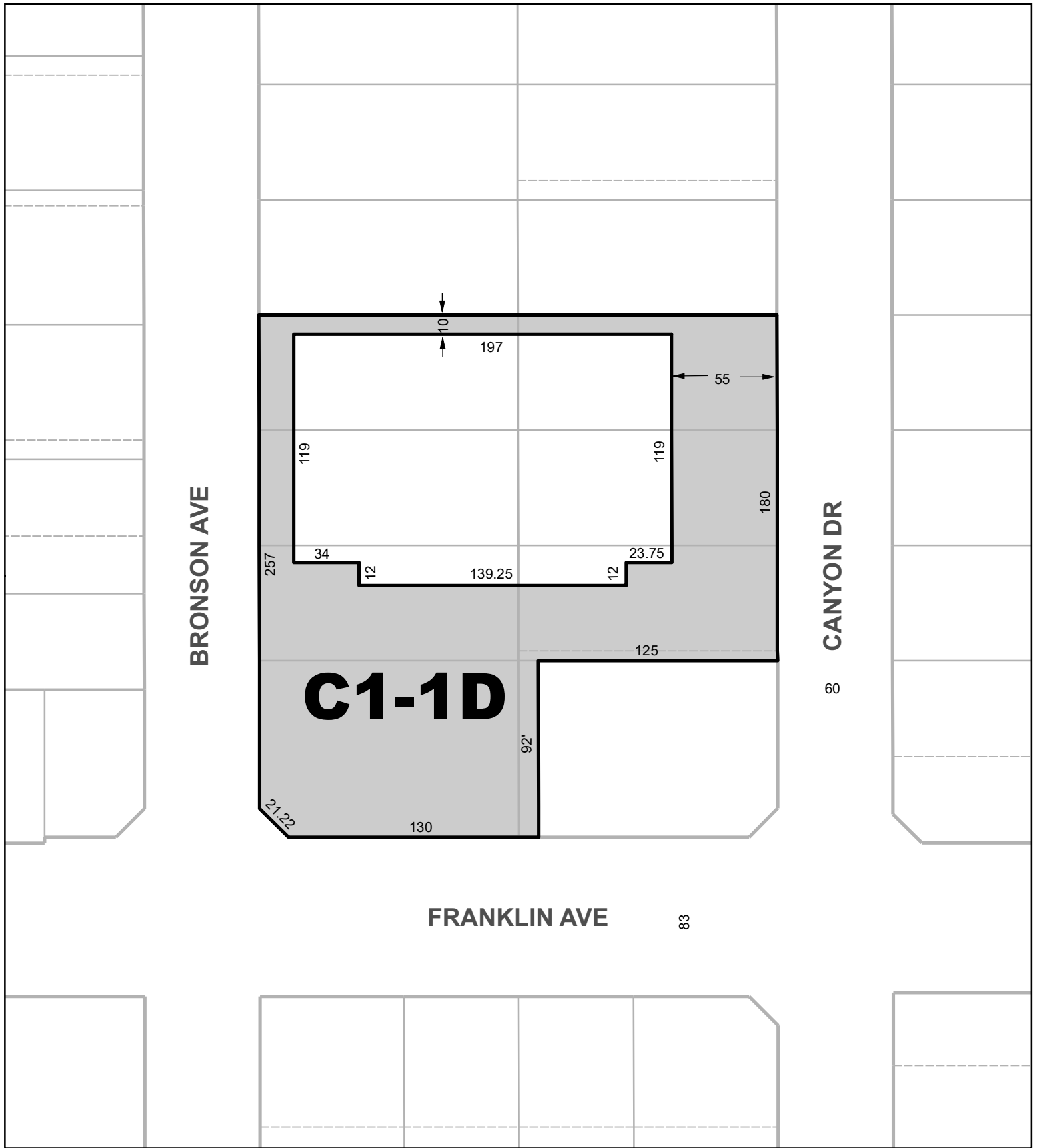




C.M. 147B181	CPC-2016-1450-CPU
--------------	-------------------

LH/cf **HOLLYWOOD CPU, SA 93** 021621



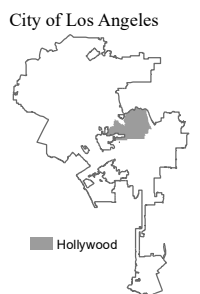


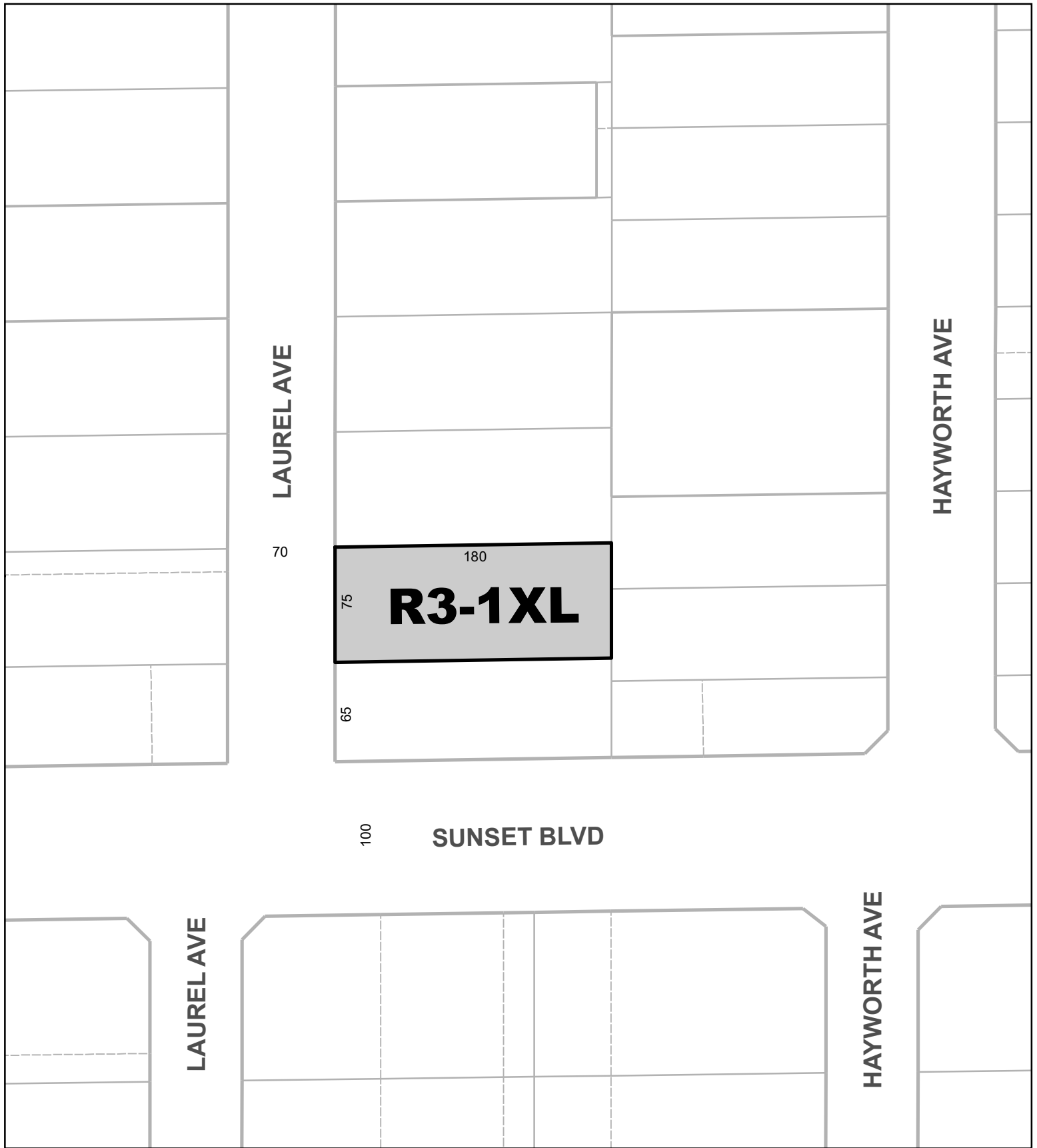
C.M. 150A191	CPC-2016-1450-CPU
--------------	-------------------

LH/cf

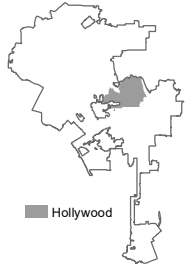
HOLLYWOOD CPU, SA 94

021921





City of Los Angeles

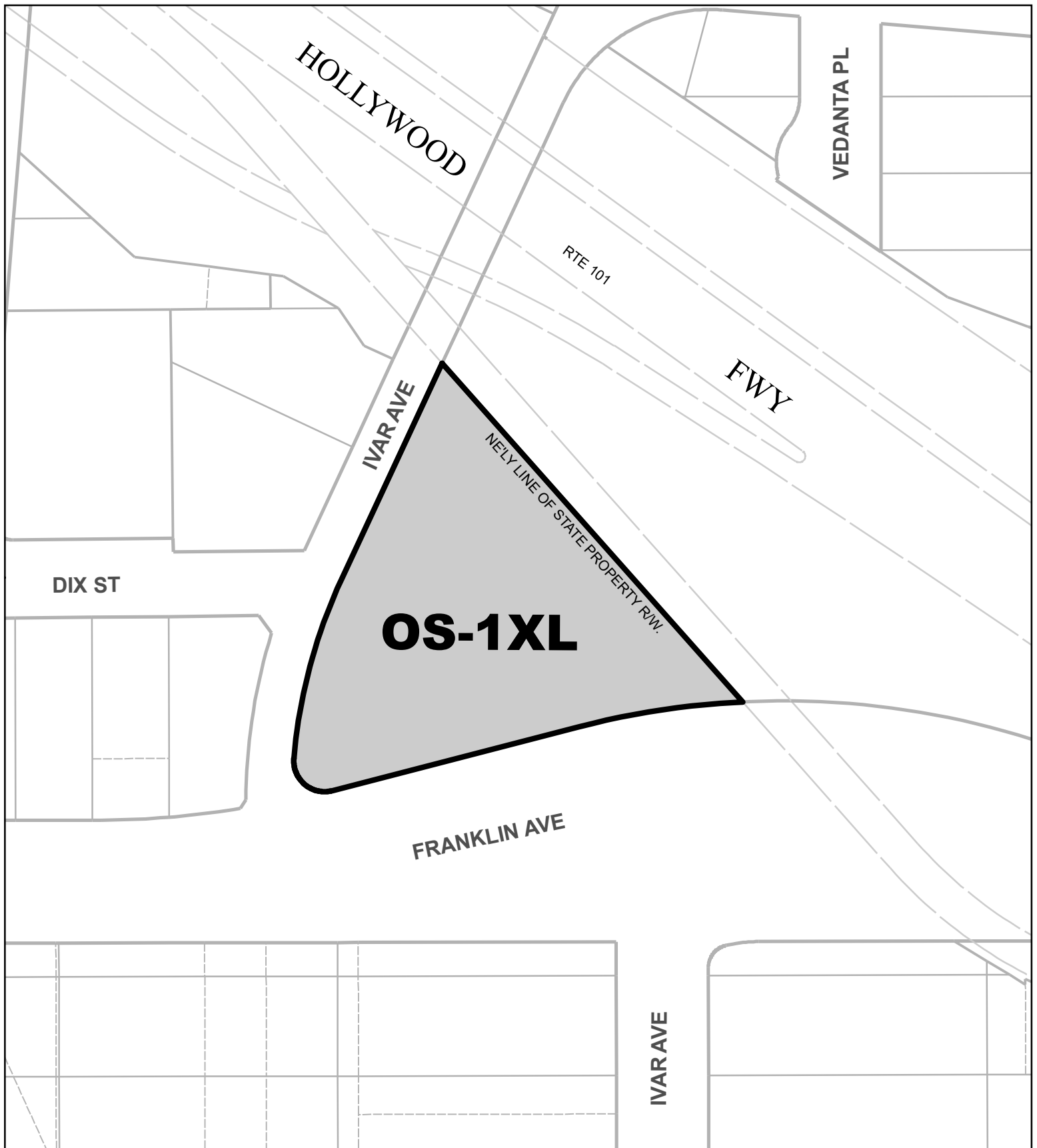


C.M. 147B177	CPC-2016-1450-CPU
--------------	-------------------

LH/cf

HOLLYWOOD CPU, SA 95

021621

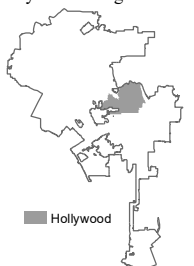



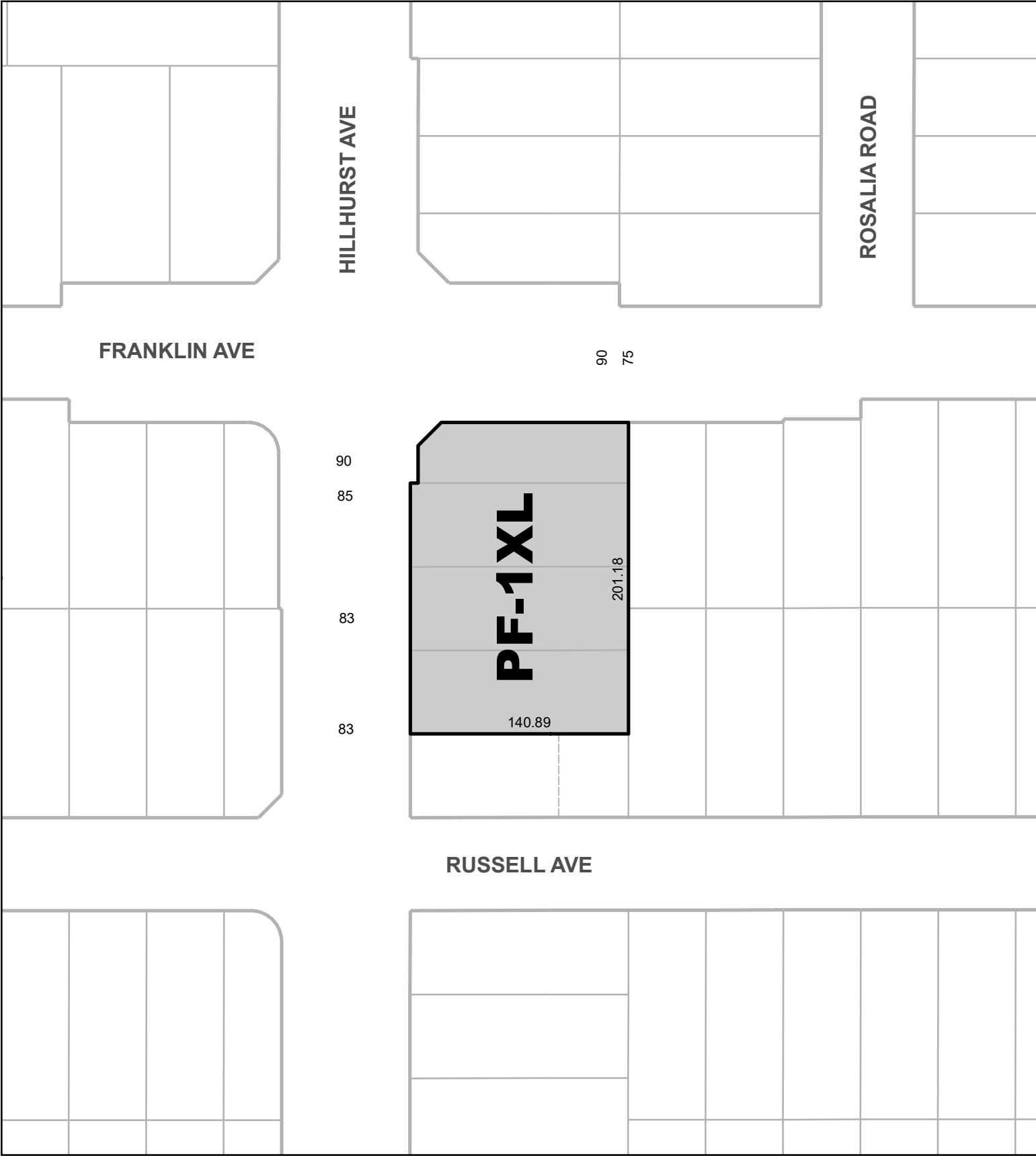
C.M. 150A187	CPC-2016-1450-CPU
--------------	-------------------

LH/cf

HOLLYWOOD CPU, SA 96

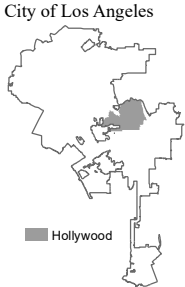
021621



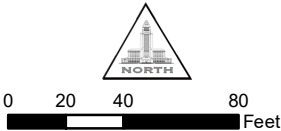
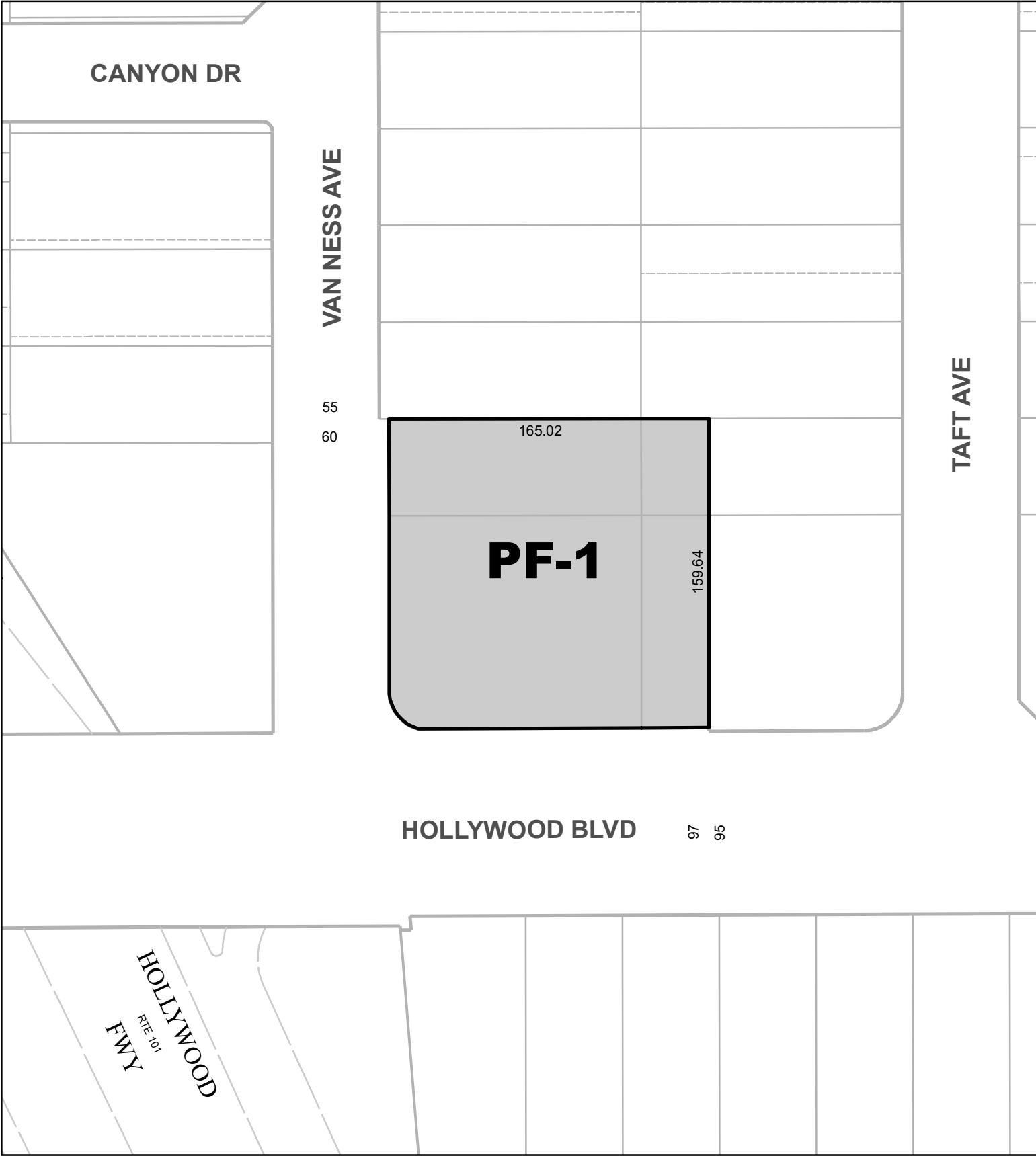


C.M. 150B197 150B201	CPC-2016-1450-CPU
----------------------	-------------------

LH/CF **HOLLYWOOD CPU, SA 97** 021621





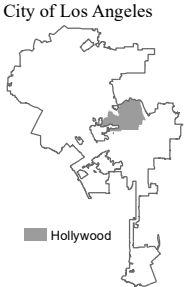


C.M. 148-5A191	CPC-2016-1450-CPU
----------------	-------------------

LH/cf

**HOLLYWOOD CPU, SA 98**

021621



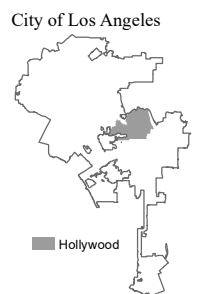


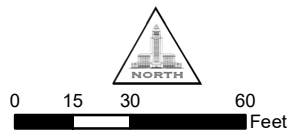
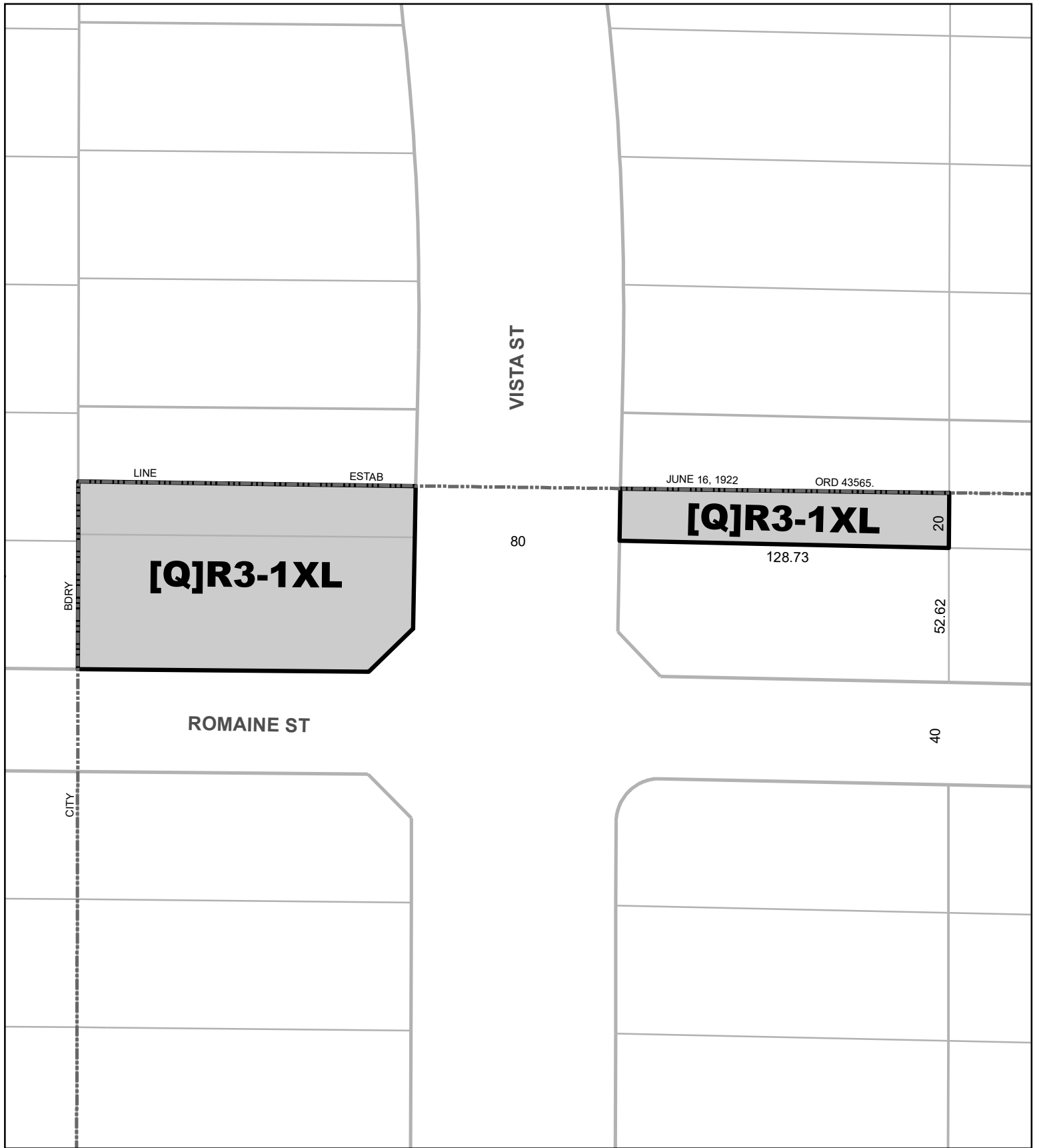
C.M. 144B181	CPC-2016-1450-CPU
--------------	-------------------

LH/cf

HOLLYWOOD CPU, SA 99

021121



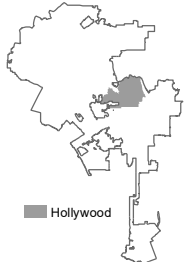


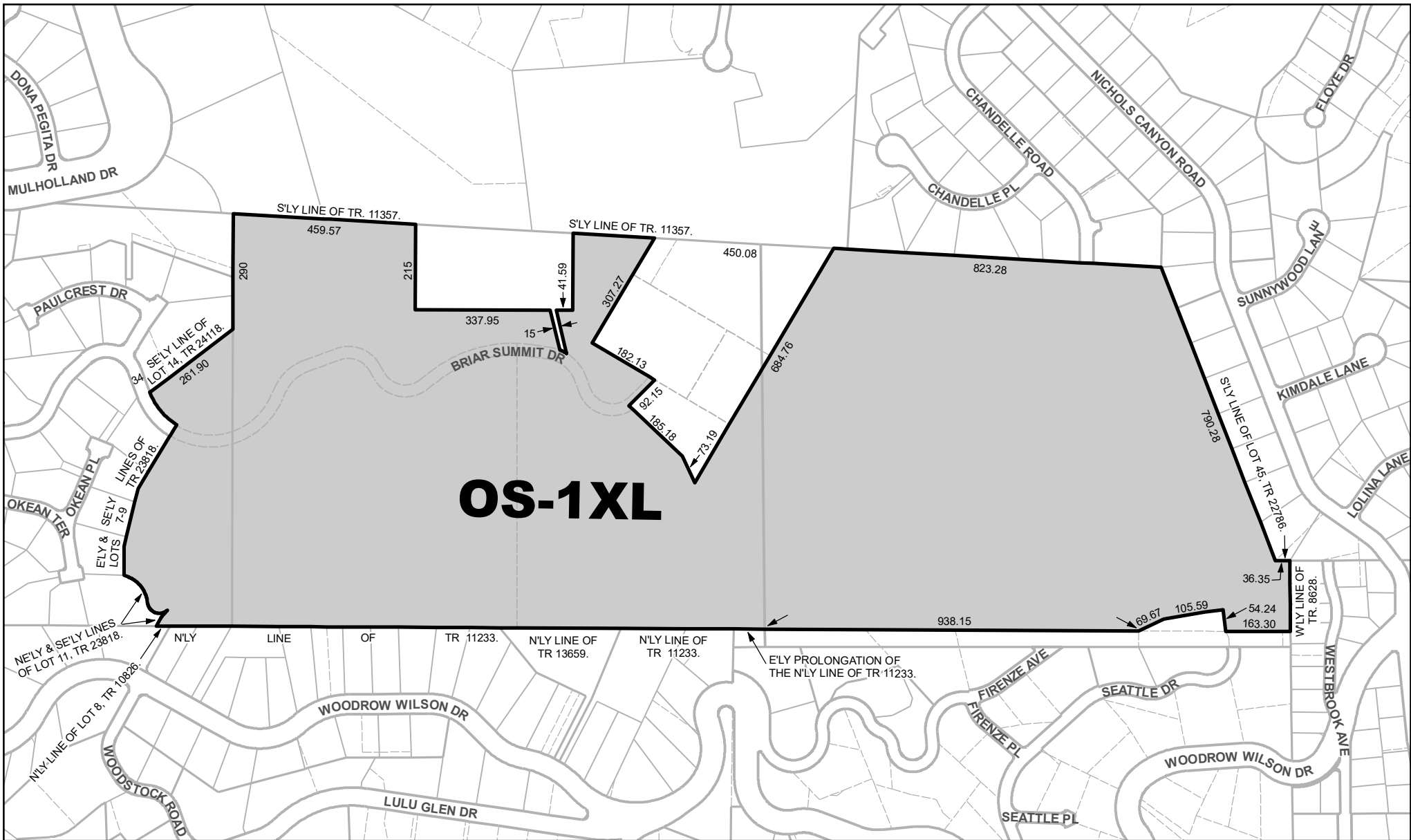
C.M. 144B181	CPC-2016-1450-CPU
--------------	-------------------

LH/cf

HOLLYWOOD CPU, SA 100

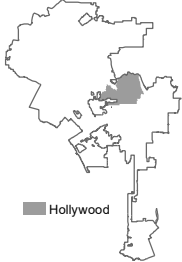
021621





C.M. 156B173 156B177	CPC-2016-1450-CPU
----------------------	-------------------


LH/cf **HOLLYWOOD CPU, SA 101** 021621





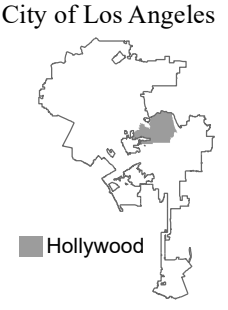
**OS-1XL**

Data Sources: Department of City Planning, Bureau of Engineering


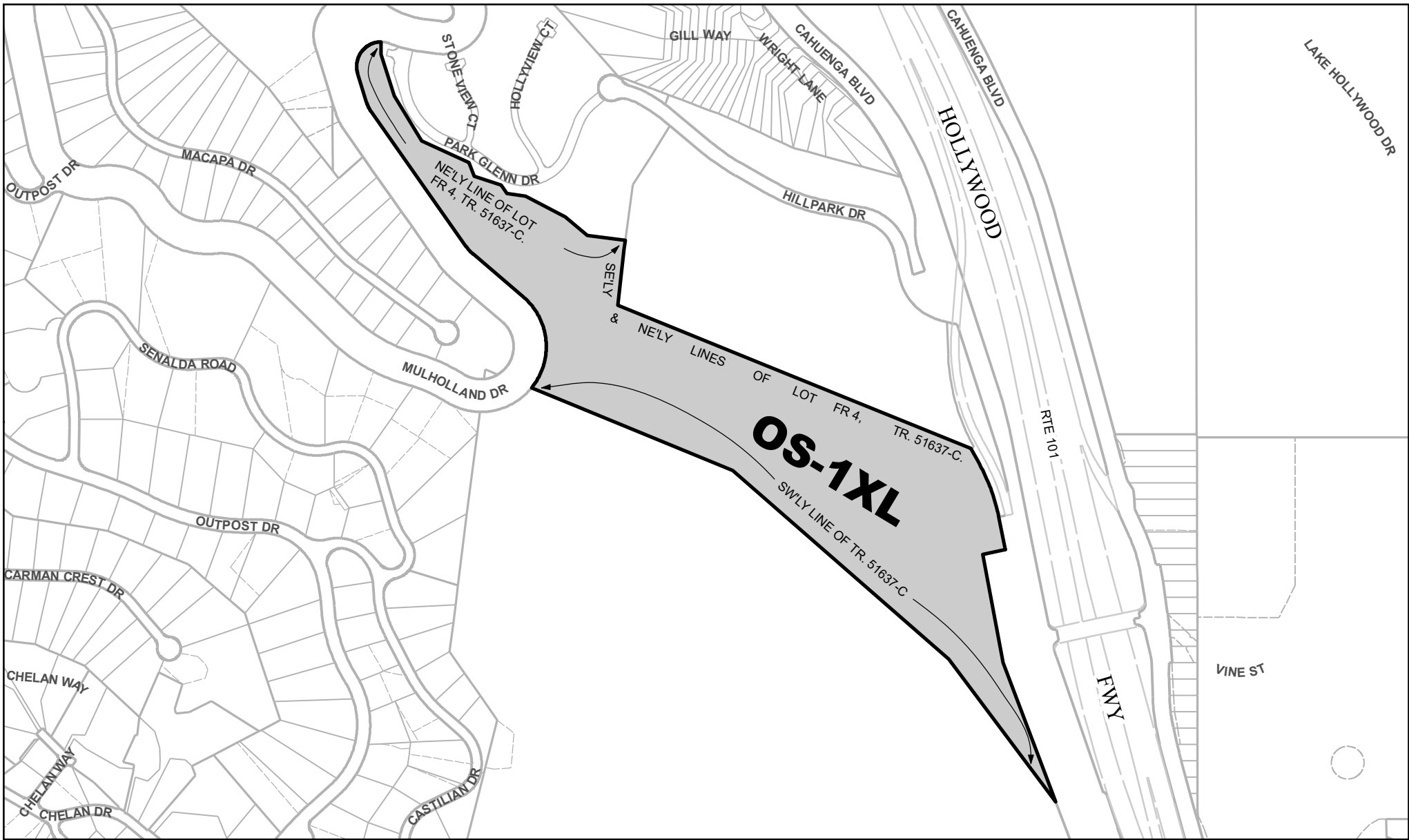
  
0 150 300 Feet

C.M. 150B177, 153B177	CPC-2016-1450-CPU
-----------------------	-------------------

LH/CJ  
**HOLLYWOOD CPU, SA 102**  
052521







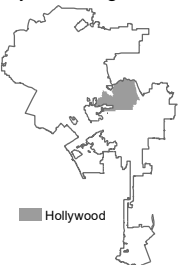
C.M.	153A185 154-5A185 153B181	CPC-2016-1450-CPU
------	------------------------------	-------------------

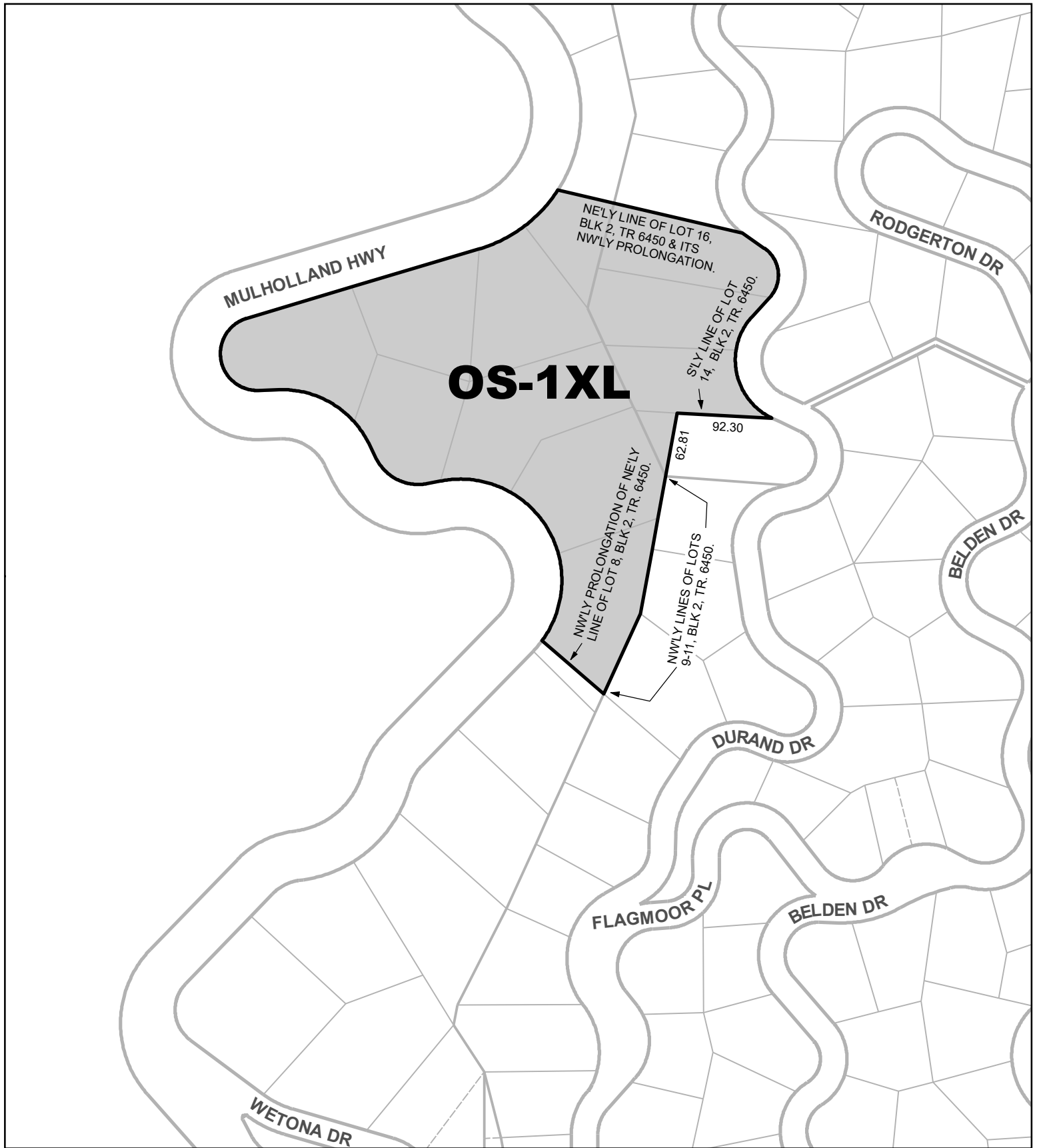
LH/cf

HOLLYWOOD CPU, SA 103

021621

City of Los Angeles



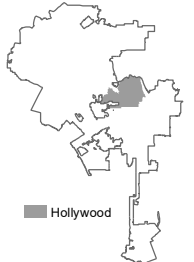



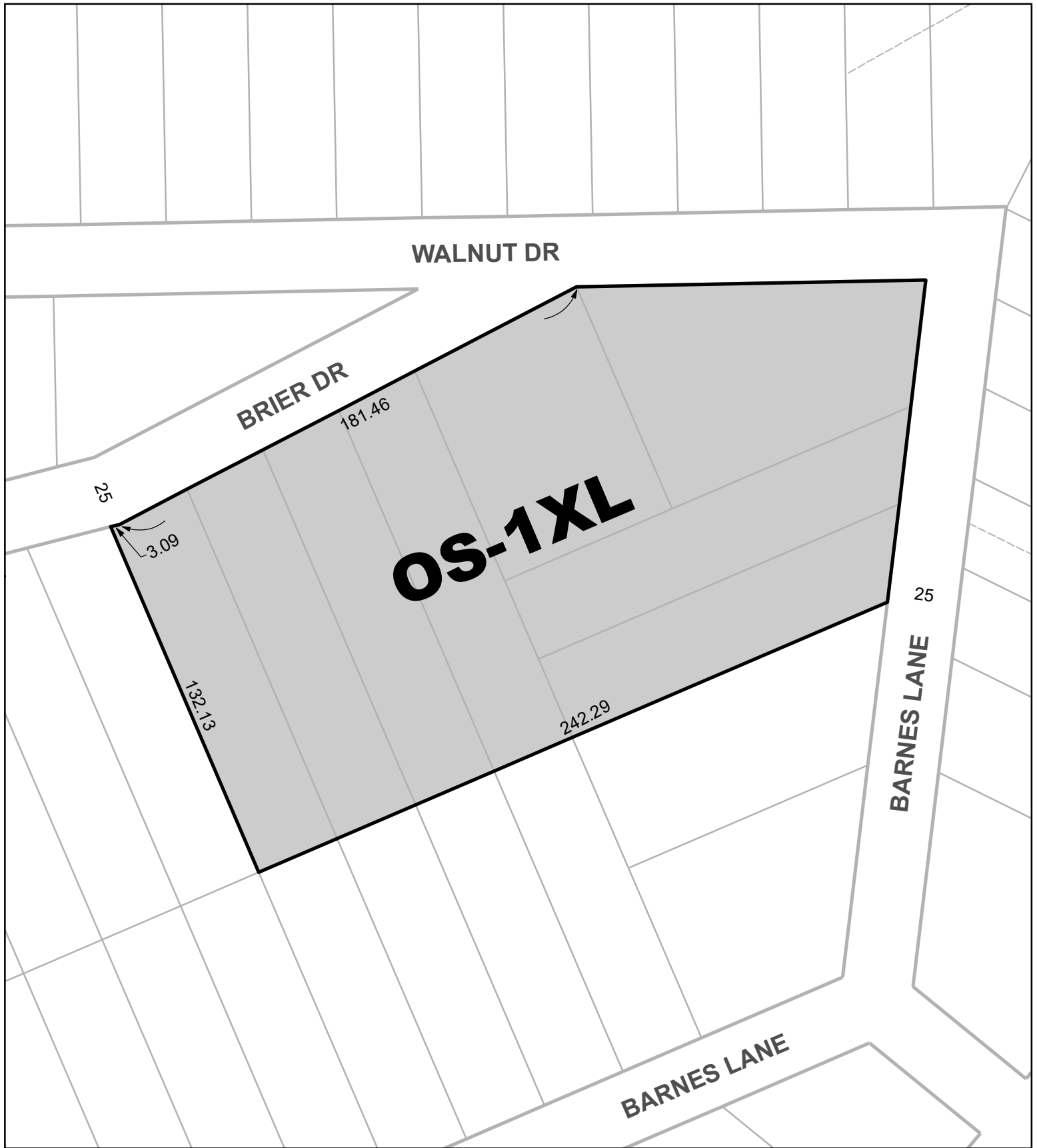
C.M. 156A189	CPC-2016-1450-CPU
--------------	-------------------

LH/cf

HOLLYWOOD CPU, SA 104

021621



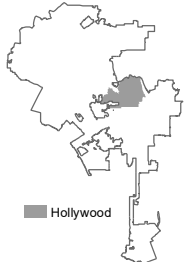


C.M. 150A173	CPC-2016-1450-CPU
--------------	-------------------

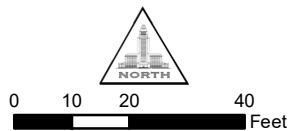
LH/cf

HOLLYWOOD CPU, SA 106

021021





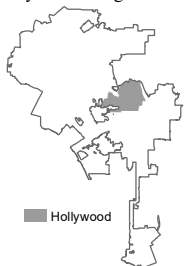


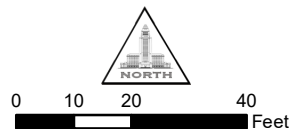
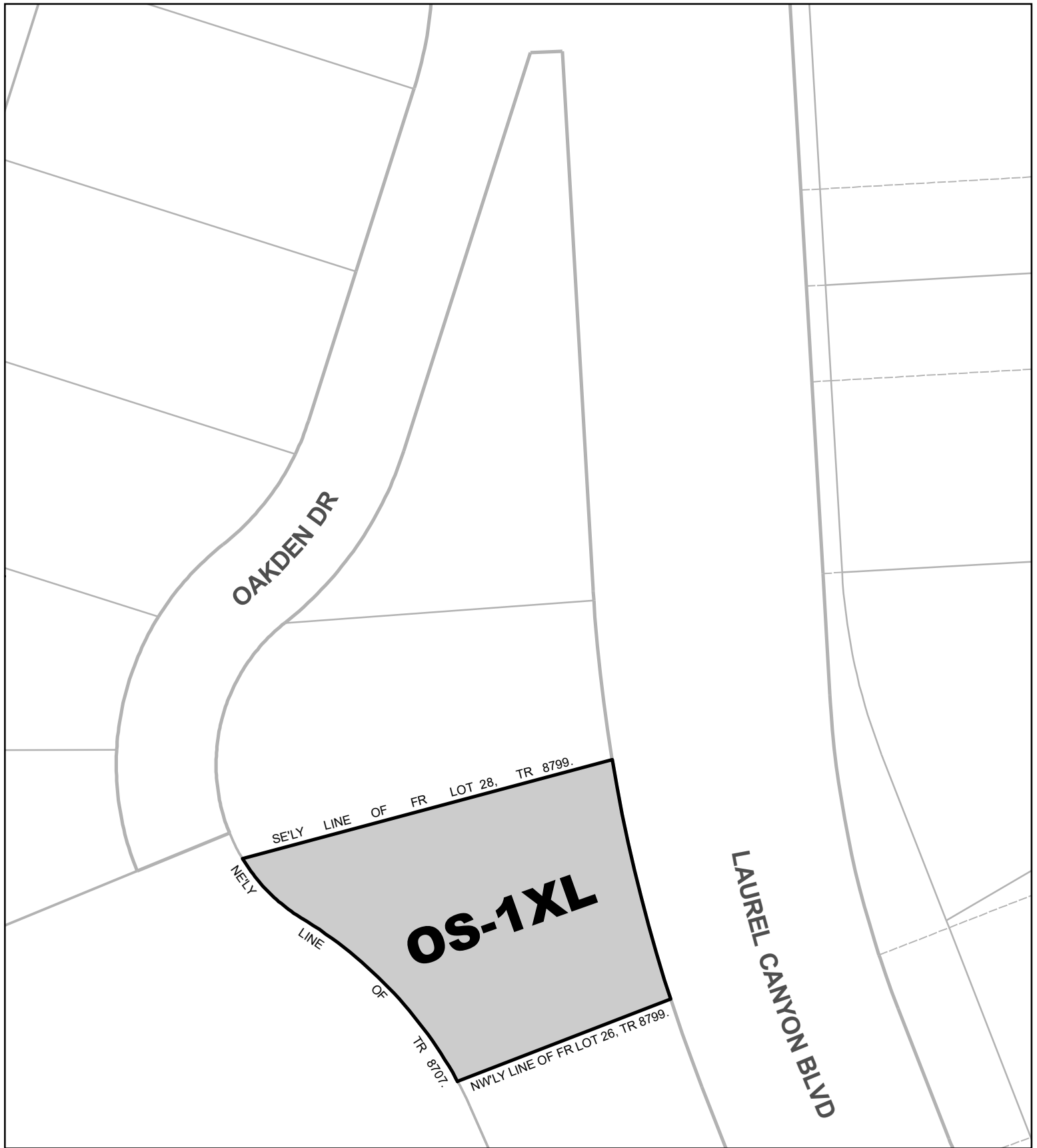
C.M. 150A173	CPC-2016-1450-CPU
--------------	-------------------

LH/cf

HOLLYWOOD CPU, SA 107

021021



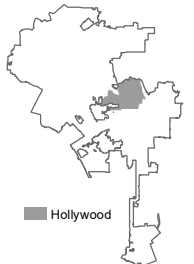


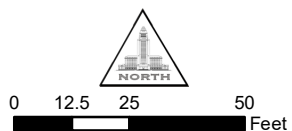
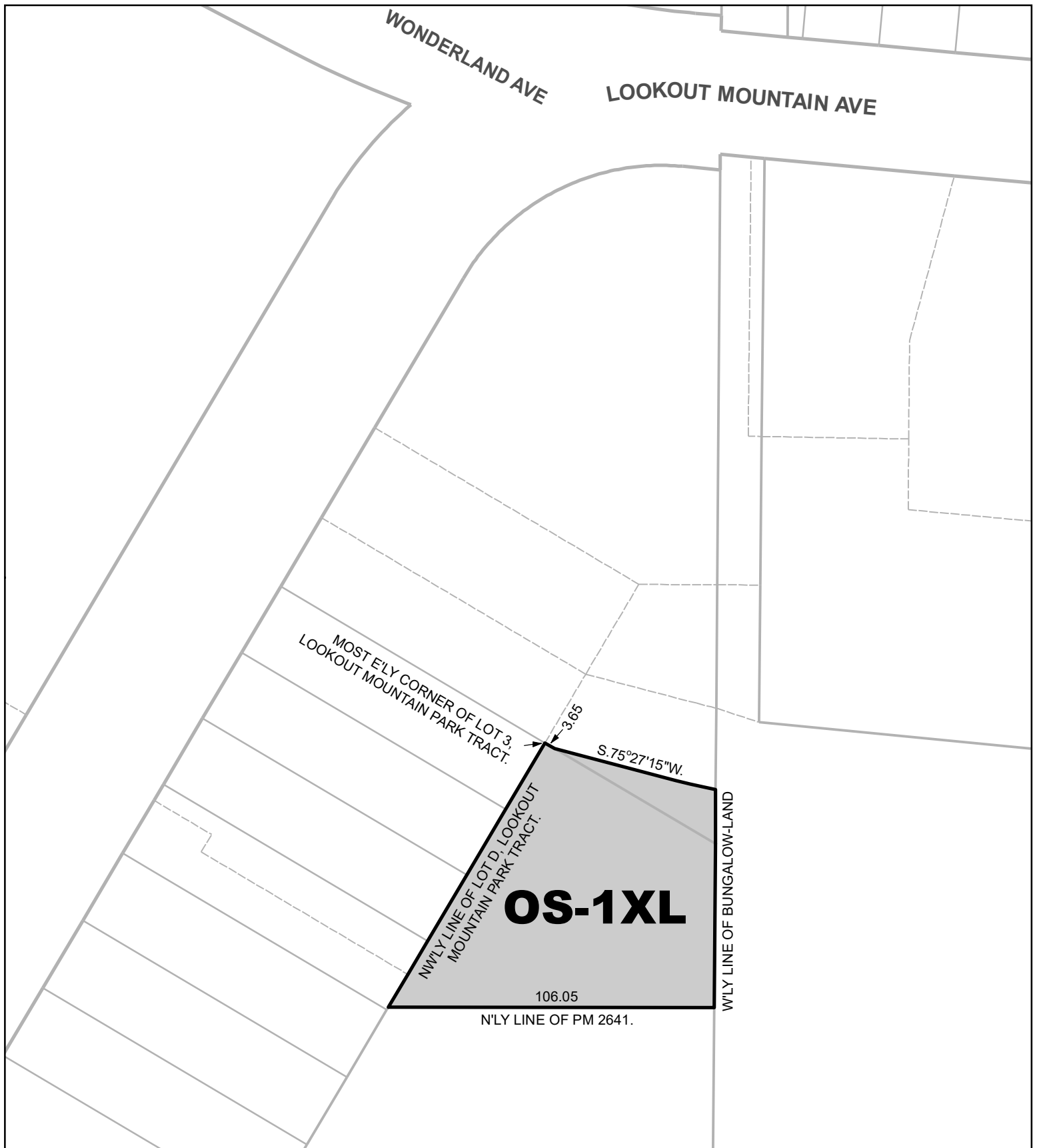
C.M. 151-5A173	CPC-2016-1450-CPU
----------------	-------------------

LH/cf

HOLLYWOOD CPU, SA 108

042021





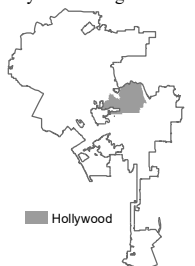
C.M. 153B173	CPC-2016-1450-CPU
--------------	-------------------

LH/cf

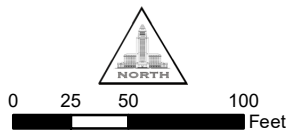
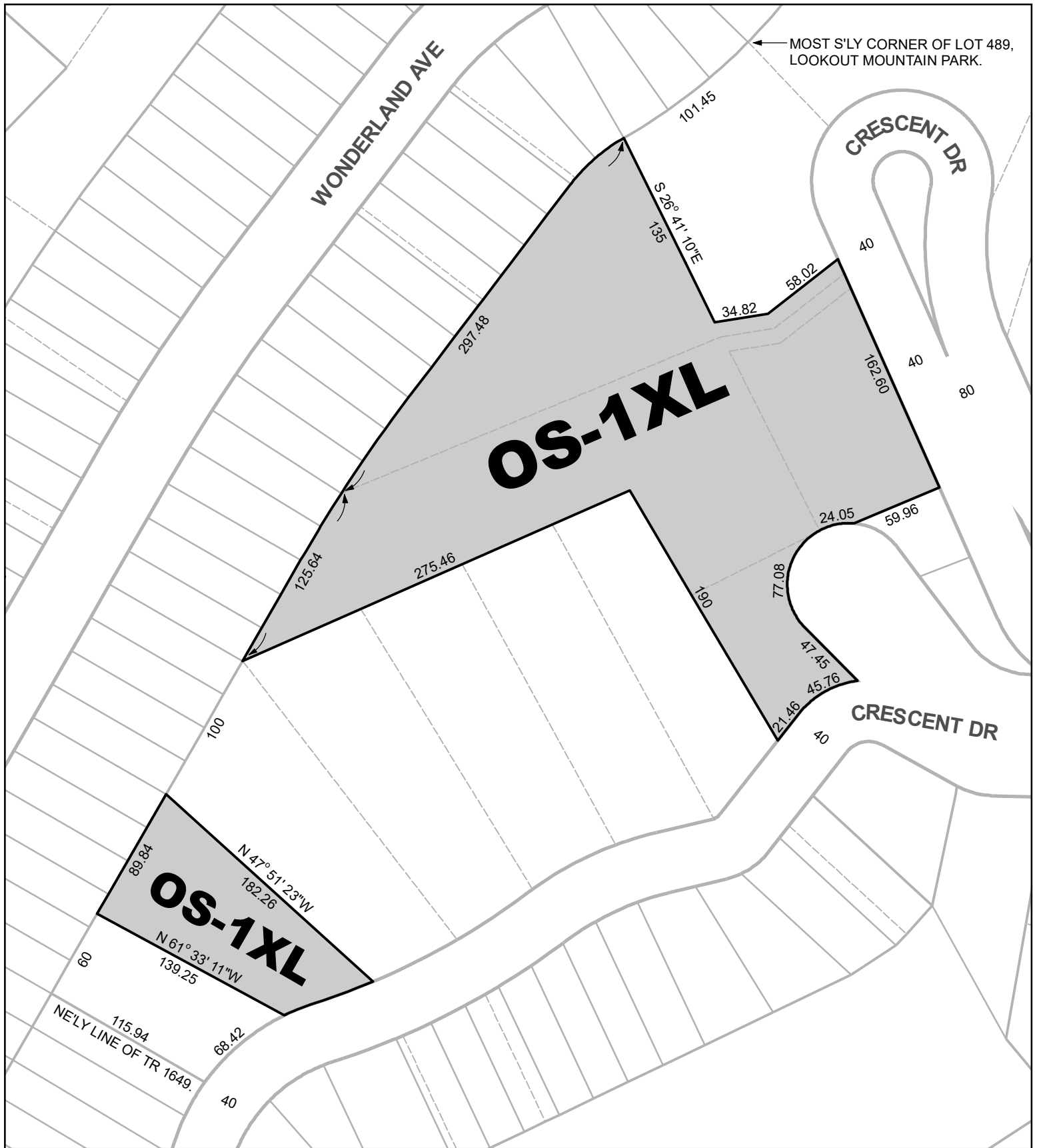
HOLLYWOOD CPU, SA 109

021021

City of Los Angeles



Hollywood

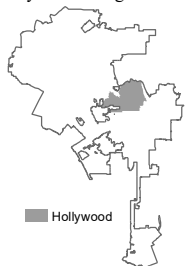


C.M. 150B169, 153B169	CPC-2016-1450-CPU
-----------------------	-------------------

LH/cf

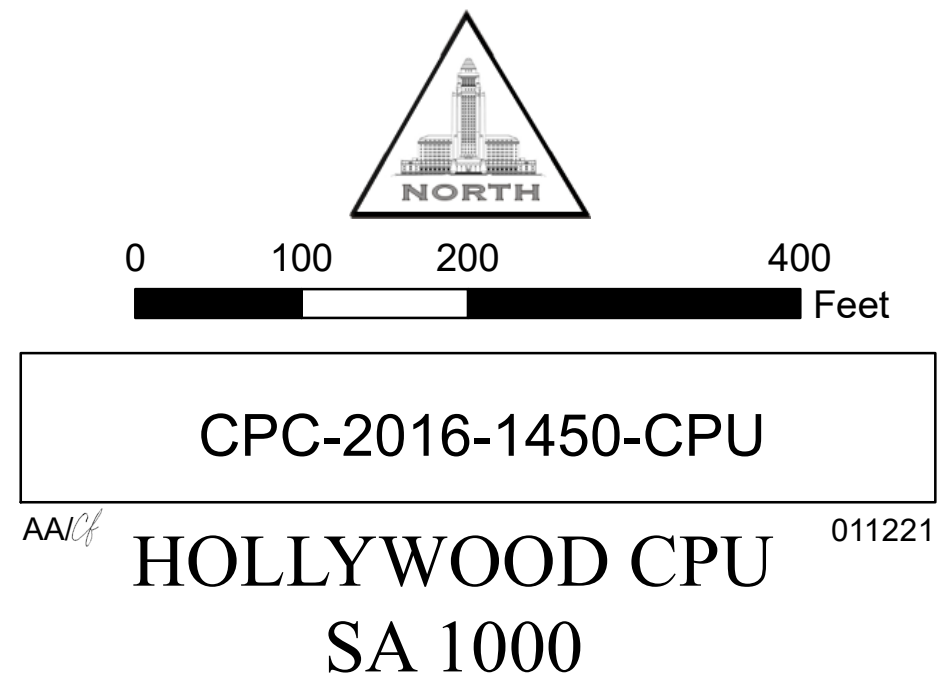
HOLLYWOOD CPU, SA 110

021021





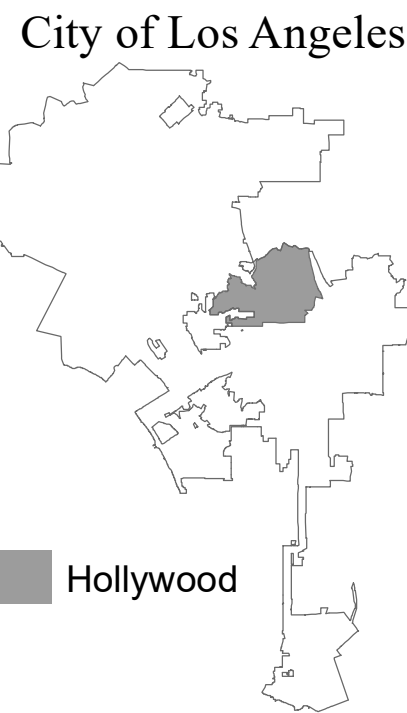
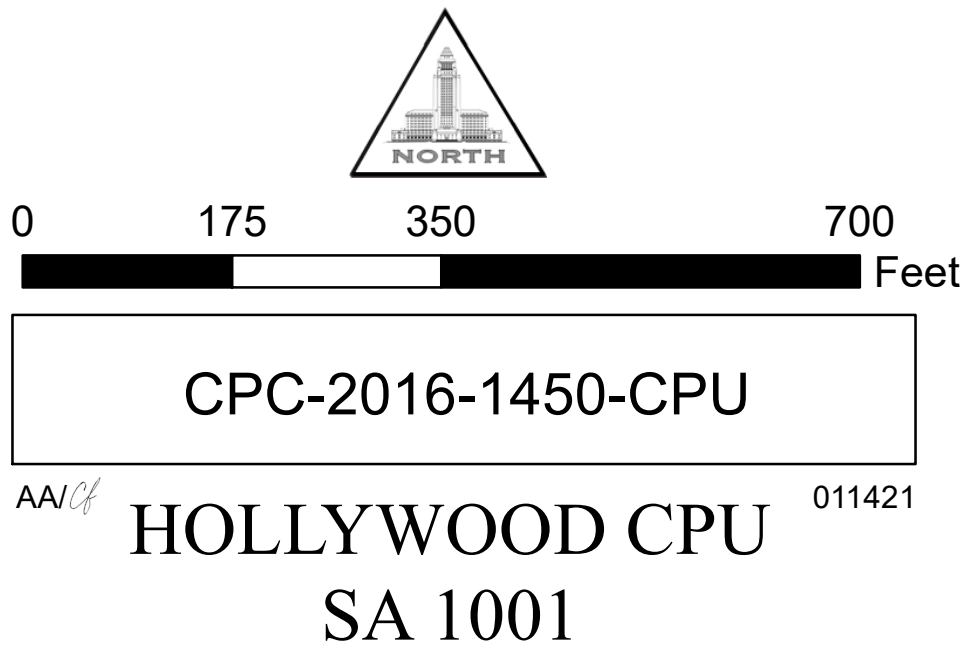
ALL ZONES ARE NOW IN A COMMUNITY PLAN IMPLEMENTATION OVERLAY DISTRICT.







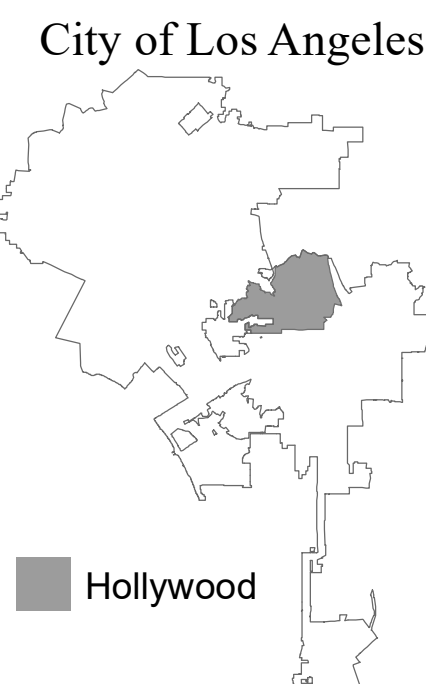
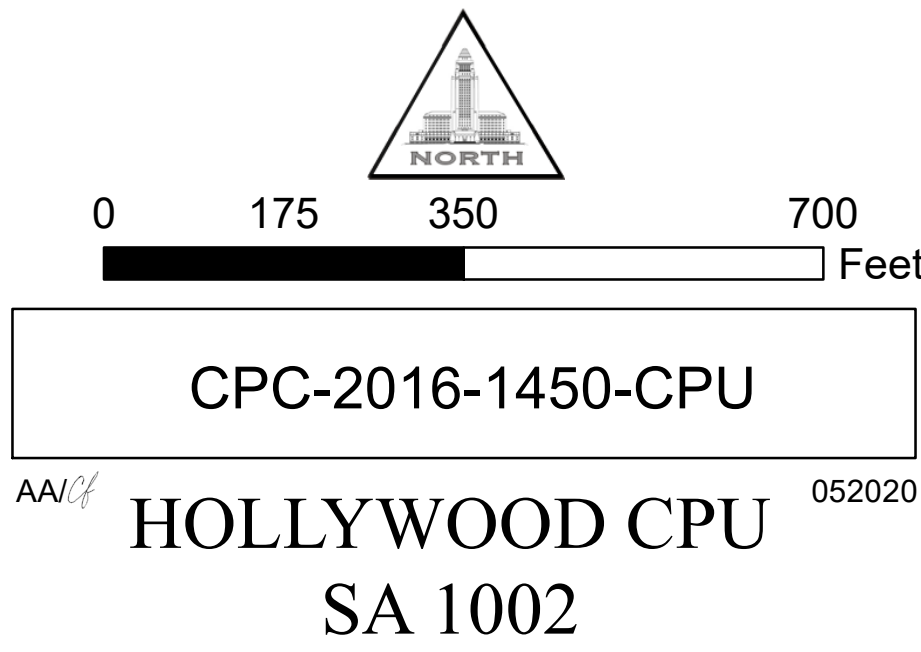
ALL ZONES ARE NOW IN A COMMUNITY PLAN IMPLEMENTATION OVERLAY DISTRICT.





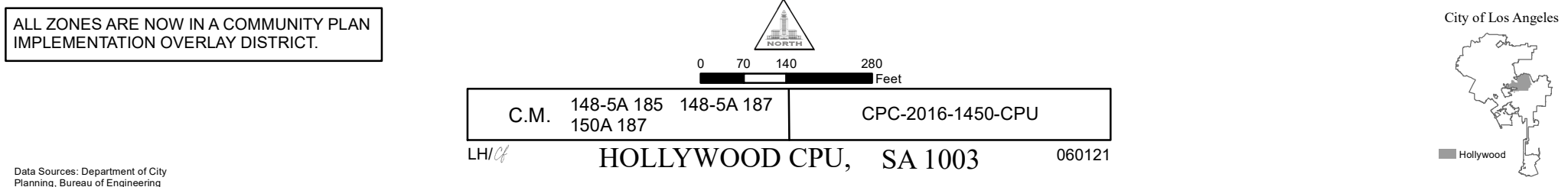


ALL ZONES ARE NOW IN A COMMUNITY PLAN IMPLEMENTATION OVERLAY DISTRICT.





1049



Data Sources: Department of City Planning, Bureau of Engineering

LH/Ch

C.M.

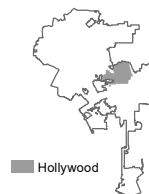
148-5A 185 148-5A 187  
150A 187

CPC-2016-1450-CPU

HOLLYWOOD CPU, SA 1003

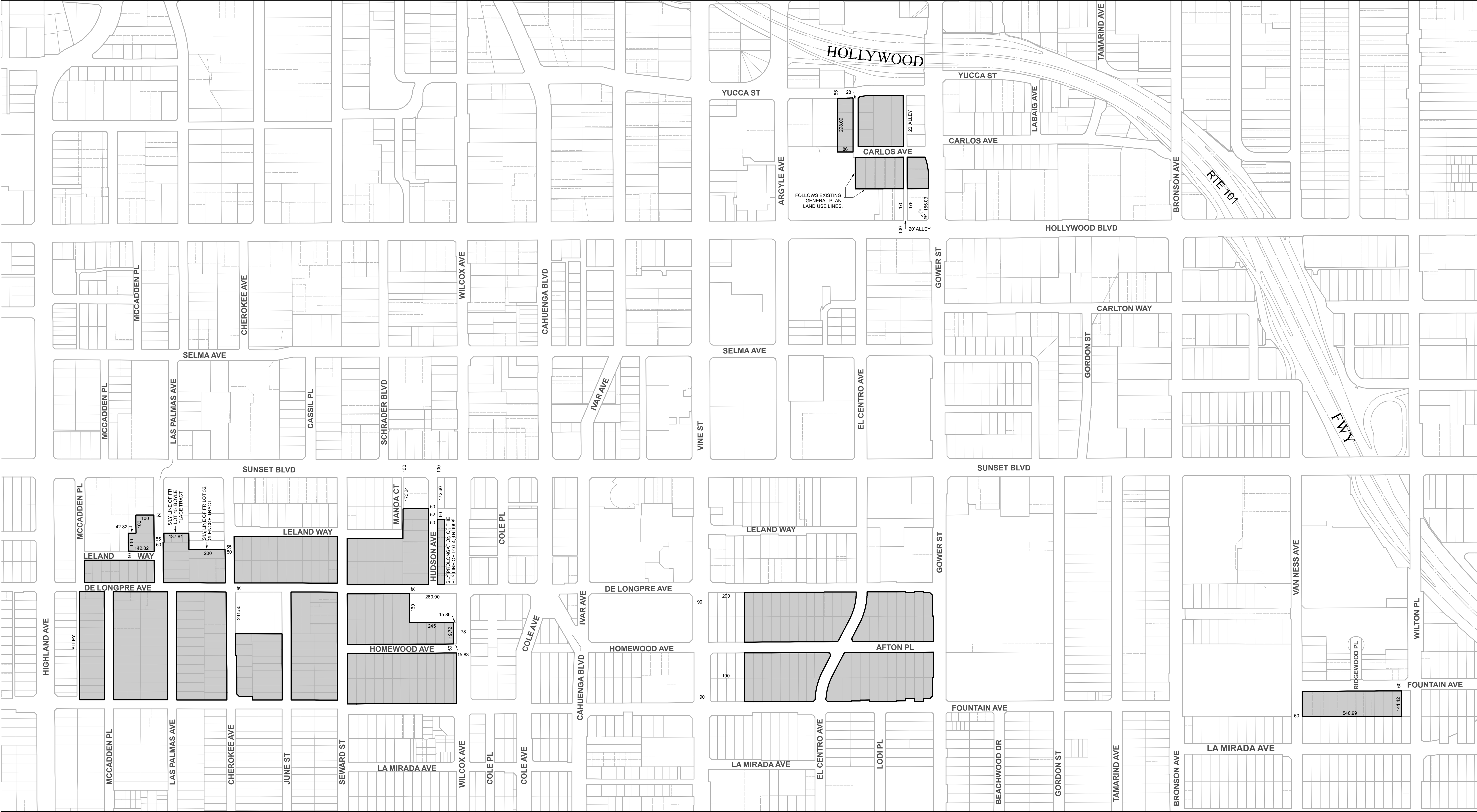
060121

City of Los Angeles

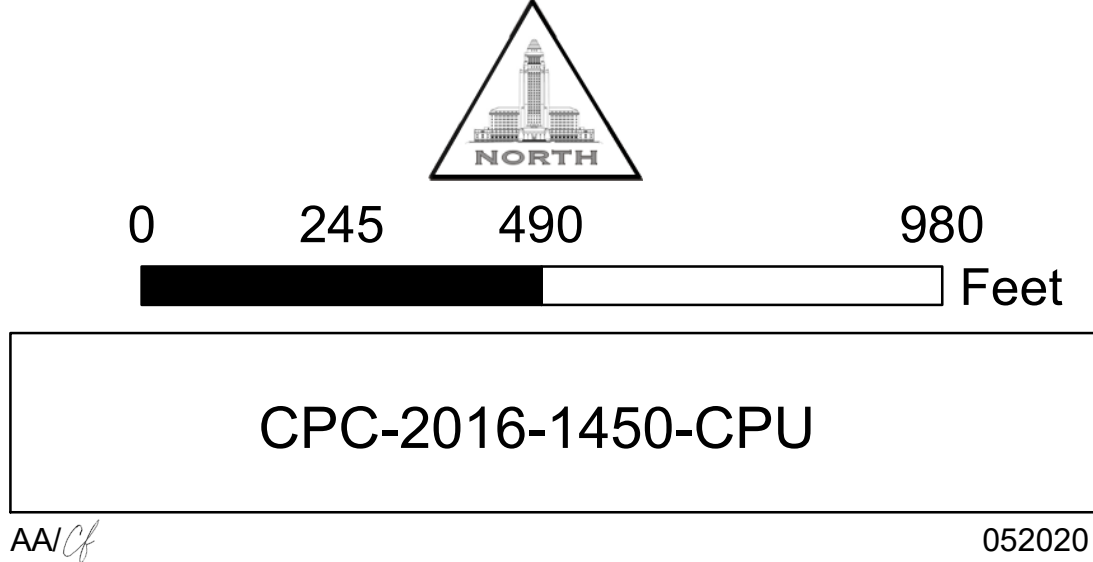


■ Hollywood





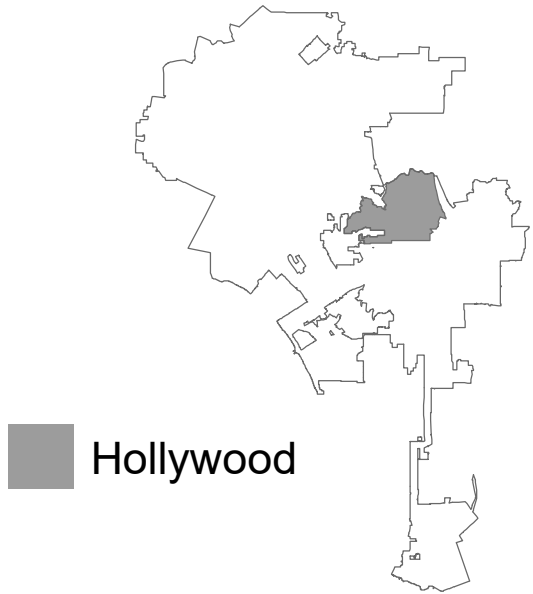
ALL ZONES ARE NOW IN A COMMUNITY PLAN IMPLEMENTATION OVERLAY DISTRICT.



HOLLYWOOD CPU  
SA 1004

	<b>FROM (T)(Q)R3-2D</b>	<b>TO (T)(Q)R3-2D-CPIO</b>
	<b>FROM [Q]R3-1XL</b>	<b>TO [Q]R3-1XL-CPIO</b>
	<b>FROM R3-1</b>	<b>TO R3-1-CPIO</b>
	<b>FROM R3-1XL</b>	<b>TO R3-1XL-CPIO</b>
	<b>FROM RD1.5-1XL</b>	<b>TO RD1.5-1XL-CPIO</b>

City of Los Angeles



**SECTION 2.** The intent of this Ordinance is to change the zones and height districts of properties in the Hollywood Community Plan Area as part of the implementation of an update to the Hollywood Community Plan (Community Plan Update). Because of the numerous parcels affected by the Community Plan Update, the City Council has approved this form of ordinance which utilizes subarea designations, tables, and a map to establish the location of the affected properties and to make the necessary changes.

All zone and height district changes proposed by this Ordinance are identified in the Table, below, identified as “Table for Section 2 – Zone and Height District Changes,” (hereinafter, “Table for Section 2”). In the Table for Section 2 there are three columns. The first column titled, “Subarea No.,” identifies an area of land that is particularly delineated on the attached map by that subarea number. The second column, titled “Existing Zone and Height District,” identifies the existing zoning classification and height district classification for the corresponding subarea prior to adoption of the Ordinance and is provided for informational purposes. The third column, titled “New Zone and/or Height District,” identifies the zoning classification and height district classification for the corresponding subarea effectuated by the Ordinance.

**Ordinance No. \_\_\_\_\_**  
**Table for Section 2 — Zone and Height District Changes**  
**Hollywood Community Plan Update**

<b>SUBAREA NO.</b>	<b>EXISTING ZONE AND HEIGHT DISTRICT</b>	<b>NEW ZONE AND/OR HEIGHT DISTRICT</b>
<b>1:4</b>	PF-1XL RE15-1-H	<b>PF-1XL</b>
<b>1:5</b>	RE40-1-H	<b>OS-1XL</b>
<b>2</b>	[Q]C2-1D-SN	<b>[Q]C2-1-SN</b>
<b>2:1</b>	[Q]C2-1D-SN	<b>[Q]C2-1-SN</b>
<b>2:1A</b>	C4-2D-SN	<b>C2-2D-SN-CPIO</b>
<b>2:1B</b>	C4-2D-SN	<b>C2-2D-SN-CPIO</b>
<b>2:2</b>	RD1.5-1XL	<b>RD3-1XL</b>
<b>3:1</b>	R3-1	<b>[Q]C4-2D-CPIO</b>
<b>3:1A</b>	[Q]R4-1VL C4-2D-SN	<b>[Q]R4-1VL-CPIO</b>
<b>3:1B</b>	[Q]R5-1VL	<b>[Q]R5-1VL-CPIO</b>
<b>3:1C</b>	[Q]R4-1VL C4-2D-SN	<b>[Q]R4-1VL-CPIO</b>
<b>3:1D</b>	[Q]R4-1VL	<b>[Q]R4-1XL</b>
<b>3:2</b>	C4-2D-SN	<b>C2-2D-SN-CPIO</b>
<b>3:2A</b>	[Q]R4-2 C4-2D-SN	<b>OS-1VL</b>
<b>3:2B</b>	[Q]R4-2	<b>[Q]R4-2-CPIO</b>

**Ordinance No. \_\_\_\_\_**  
**Table for Section 2 — Zone and Height District Changes**  
**Hollywood Community Plan Update**

<b>SUBAREA NO.</b>	<b>EXISTING ZONE AND HEIGHT DISTRICT</b>	<b>NEW ZONE AND/OR HEIGHT DISTRICT</b>
<b>3:2C</b>	C4-2D-SN	<b>C2-2D-SN-CPIO</b>
<b>3:2G</b>	[Q]R4-2-SN	<b>[Q]R4-2-SN-CPIO</b>
<b>3:3</b>	[Q]R5-2	<b>[Q]R5-2D-CPIO</b>
<b>3:4</b>	C4-2D-SN	<b>C2-2D-SN-CPIO</b>
<b>4:1</b>	C4-2D	<b>OS-1</b>
<b>4:1A</b>	C4-2D-SN	<b>C2-2D-SN-CPIO</b>
<b>4:1B</b>	(T)(Q)C4-2D C4-2D (T)(Q)C2-2D	<b>C2-2D-CPIO</b>
<b>4:1C</b>	C4-2D-SN	<b>C2-2D-SN-CPIO</b>
<b>4:1D</b>	C4-2D	<b>C2-2D-CPIO</b>
<b>4:1F</b>	C4-2 C4-2D	<b>C2-2D-CPIO</b>
<b>4:1G</b>	C4-2D-SN C4-2-SN	<b>C2-2D-SN-CPIO</b>
<b>4:1H</b>	P-1	<b>C2-2D-CPIO</b>
<b>4:2</b>	C4-2D	<b>C2-2D-CPIO</b>
<b>4:2C</b>	C4-2D	<b>[Q]C2-2D-CPIO</b>

**Ordinance No. \_\_\_\_\_**  
**Table for Section 2 — Zone and Height District Changes**  
**Hollywood Community Plan Update**

<b>SUBAREA NO.</b>	<b>EXISTING ZONE AND HEIGHT DISTRICT</b>	<b>NEW ZONE AND/OR HEIGHT DISTRICT</b>
<b>4:3</b>	C4-2D-SN (T)(Q)C2-2-SN	<b>[Q]C2-2D-SN-CPIO</b>
<b>4:3A</b>	C4-2D	<b>[Q]C2-2D-CPIO</b>
<b>4:4</b>	C4-2D	<b>[Q]C2-2D-CPIO</b>
<b>4:4A</b>	C4-2D-SN [T][Q]C4-2D-SN	<b>[Q]C2-2D-SN-CPIO</b>
<b>4:5</b>	C4-2D-SN	<b>[Q]C2-2D-SN-CPIO</b>
<b>4:5A</b>	C4-2D (T)(Q)C4-2D	<b>[Q]C2-2D-CPIO</b>
<b>4:5B</b>	(T)(Q)C4-2D-SN C4-2D-SN [T][Q]C4-2D-SN	<b>[Q]C2-2D-SN-CPIO</b>
<b>4:5C</b>	C4-2D-SN (T)(Q)C4-2D-SN	<b>[Q]C2-2D-SN-CPIO</b>
<b>4:5D</b>	(T)(Q)C4-2D-SN C4-2D-SN	<b>[Q]C2-2D-SN-CPIO</b>
<b>4:5J</b>	C4-2D-SN	<b>[Q]C2-2D-SN-CPIO</b>
<b>4:5L</b>	C4-2D C2-1XL	<b>[Q]C2-2D-CPIO</b>
<b>4:6</b>	C4-2D-SN	<b>C2-2D-SN-CPIO</b>
<b>4:6B</b>	C4-2D	<b>C2-2D-CPIO</b>
<b>4:7</b>	R4-2D	<b>R4-1D-CPIO</b>

**Ordinance No. \_\_\_\_\_**  
**Table for Section 2 — Zone and Height District Changes**  
**Hollywood Community Plan Update**

<b>SUBAREA NO.</b>	<b>EXISTING ZONE AND HEIGHT DISTRICT</b>	<b>NEW ZONE AND/OR HEIGHT DISTRICT</b>
<b>5</b>	C2-1-SN C4-1-SN R4-2	<b>[Q]C2-2D-SN-CPIO</b>
<b>5:1</b>	[Q]R4-1VL	<b>[Q]R4-1VL-CPIO</b>
<b>5:1A</b>	[Q]R4-1VL	<b>[Q]R4-1VL-CPIO</b>
<b>5:1B</b>	[Q]R4-1VL	<b>OS-1VL</b>
<b>5:2</b>	R4-2	<b>C2-2</b>
<b>5:3</b>	C4-1-SN	<b>[Q]C2-2D-SN-CPIO</b>
<b>5:3B</b>	R4-2	<b>[Q]C2-2D-CPIO</b>
<b>6</b>	[Q]R4-1VL	<b>RD2-1XL-CPIO</b>
<b>6:1</b>	(Q)C4-2D-SN C4-1-SN	<b>[Q]C2-2D-SN-CPIO</b>
<b>6:1A</b>	[Q]R4-1VL	<b>[Q]R4-1VL-CPIO</b>
<b>6:1B</b>	C4-1	<b>C4-1XL-CPIO</b>
<b>6:1C</b>	C4-1-SN	<b>C4-1XL-SN-CPIO</b>
<b>6:2</b>	C2-1-SN (T)(Q)C2-2D-SN (Q)C2-2D-SN	<b>[Q]C2-2D-SN-CPIO</b>
<b>6:4</b>	(Q)C4-2D	<b>[Q]C2-2D-CPIO</b>

**Ordinance No. \_\_\_\_\_**  
**Table for Section 2 — Zone and Height District Changes**  
**Hollywood Community Plan Update**

<b>SUBAREA NO.</b>	<b>EXISTING ZONE AND HEIGHT DISTRICT</b>	<b>NEW ZONE AND/OR HEIGHT DISTRICT</b>
<b>7</b>	C2-1	<b>[Q]C2-2D</b>
<b>8</b>	C4-1D	<b>[Q]C4-2D</b>
<b>9</b>	C2-1	<b>[Q]C2-2D</b>
<b>9:1</b>	[Q]R4-2	<b>[Q]R4-2</b>
<b>9:2</b>	[Q]R4-2	<b>RD1.5-1VL</b>
<b>10</b>	C2-1 C2-1D R3-1	<b>[Q]C2-2D</b>
<b>10:1</b>	C2-1D RD1.5-1XL	<b>[Q]C2-2D</b>
<b>10:1D</b>	C2-1D RD1.5-1XL	<b>OS-1XL</b>
<b>10:1E</b>	RD1.5-1XL	<b>[Q]RD1.5-1VL</b>
<b>11</b>	C4-1D	<b>[Q]C4-2D</b>
<b>12</b>	(Q)C2-1 C2-1D P-1	<b>[Q]C2-2D</b>
<b>12:3</b>	C2-1 C2-1D	<b>[Q]C2-2D</b>
<b>12:3A</b>	C2-1D	<b>[Q]C2-2D</b>

**Ordinance No. \_\_\_\_\_**  
**Table for Section 2 — Zone and Height District Changes**  
**Hollywood Community Plan Update**

<b>13</b>	C2-1 C4-1D P-1	<b>[Q]C4-2D</b>
<b>13:1</b>	C4-1D	<b>[Q]C4-1</b>
<b>13:1A</b>	C1-1D	<b>[Q]C1-1XL</b>
<b>13:1B</b>	C1-1D R1-1	<b>[Q]C1-1XL</b>
<b>13:2</b>	C4-1D P-1 R2-1XL	<b>[Q]C4-1XL</b>
<b>13:3C</b>	RE9-1-RIO	<b>RD1.5-1XL-RIO</b>
<b>13:4A</b>	C4-1D	<b>PF-1</b>
<b>13:5</b>	P-1	<b>[Q]C2-1XL</b>
<b>13:5A</b>	C4-1VL-HPOZ	<b>R1-1-HPOZ</b>
<b>13:5B</b>	C1-1VL-HPOZ	<b>R1-1-HPOZ</b>
<b>13:6</b>	C1-1VL C4-1VL	<b>[Q]C1-1XLD-CPIO</b>
<b>13:6A</b>	C4-1D-HCR	<b>[Q]C4-1XLD -CPIO</b>
<b>13:6B</b>	CR-1D-HCR	<b>[Q]CR-1XLD-CPIO</b>
<b>13:6C</b>	C4-1D	<b>[Q]C4-1XLD-CPIO</b>
<b>13:6D</b>	C4-1D P-1	<b>[Q]C4-1VL-CPIO</b>



**Ordinance No. \_\_\_\_\_**  
**Table for Section 2 — Zone and Height District Changes**  
**Hollywood Community Plan Update**

<b>13:6E</b>	[T][Q]C2-1	[T][Q]C2-1VL
<b>13:7</b>	C4-1D	[Q]C4-1XLD-CPIO
<b>13:8</b>	C4-1D R3-1	[Q]C4-1D-CPIO
<b>13:9</b>	C4-1D R3-1	[Q]C4-1VLD-CPIO
<b>14</b>	R3-1 C4-1VL-SN	PF-1
<b>14:3</b>	C4-4	[Q]C4-2D-CPIO
<b>14:3A</b>	C4-1VL-SN	[Q]C4-2D-SN-CPIO
<b>14:4</b>	C4-1VL-SN	[Q]C4-2D-SN-CPIO
<b>15</b>	C2-1-SN	[Q]C2-2D-SN-CPIO
<b>16</b>	C2-1D (Q)C2-2D	[Q]C2-2D-CPIO
<b>17</b>	RD1.5-1XL	[Q]RD1.5-1XL
<b>17:2</b>	C2-1D-SN	C2-1-SN
<b>17:3</b>	[Q]M1-1VL-SN [T][Q]C2-2D-SN	[Q]CM-2D-SN
<b>17:4</b>	[Q]M1-1VL-SN	[Q]M1-1VL-SN
<b>18</b>	R3-1	RD1.5-1XL

**Ordinance No. \_\_\_\_\_**  
**Table for Section 2 — Zone and Height District Changes**  
**Hollywood Community Plan Update**

<b>19</b>	C2-1D R3-1XL RD1.5-1XL	<b>[Q]C2-2D-CPIO</b>
<b>19:1</b>	C2-1D-SN	<b>[Q]C2-2D-SN-CPIO</b>
<b>19:2</b>	R3-1XL	<b>C2-2D</b>
<b>19:3</b>	R3-1	<b>C2-2D</b>
<b>19:4</b>	CM-1VL R3-1	<b>[Q]C2-2D-CPIO</b>
<b>19:5</b>	(Q)C2-1-SN C2-1-SN	<b>[Q]C2-2D-SN-CPIO</b>
<b>19:6</b>	(Q)C2-1 C2-1	<b>[Q]C2-2D-CPIO</b>
<b>20</b>	CM-1VL R3-1	<b>PF-1</b>
<b>22</b>	[Q]R4-2 R4-2	<b>[Q]R4-1VL-CPIO</b>
<b>22:1</b>	[Q]CM-1 R3-1	<b>PF-1</b>
<b>22:3</b>	R3-1	<b>OS-1</b>
<b>23</b>	(Q)C2-1 C2-1	<b>[Q]C2-2D</b>
<b>23:4</b>	[Q]R4-1VL	<b>RD1.5-1XL</b>
<b>23:4A</b>	[Q]R4-1VL	<b>R3-1</b>
<b>23:4B</b>	[Q]R4-1VL	<b>RD1.5-1XL</b>

**Ordinance No. \_\_\_\_\_**  
**Table for Section 2 — Zone and Height District Changes**  
**Hollywood Community Plan Update**

<b>23:4C</b>	[Q]R4-1VL	<b>OS-1VL</b>
<b>24</b>	R3-1	<b>OS-1</b>
<b>25</b>	C2-1 C2-1D RD1.5-1XL	<b>[Q]C2-2D</b>
<b>25:3</b>	[Q]R4-2	<b>R3-1XL</b>
<b>26</b>	C2-1 C2-1D R4-1D	<b>[Q]C2-2D-CPIO</b>
<b>27</b>	C2-1D RD1.5-1XL	<b>PF-1</b>
<b>31</b>	C4-1D	<b>[Q]C4-2D</b>
<b>32</b>	C2-1D C2-2 R4-1D RD1.5-1XL P-1	<b>[Q]C2-2D</b>
<b>33:1A</b>	C2-1D	<b>[Q]C2-2D</b>
<b>33:2</b>	C4-1D R4-1D [Q]C2-1	<b>[Q]C4-2D</b>
<b>33:2A</b>	C4-1D	<b>[Q]C4-2D</b>
<b>33:2B</b>	[T][Q]C2-1	<b>[Q]C2-2D</b>
<b>33:3</b>	C2-1D	<b>C2-1</b>

**Ordinance No. \_\_\_\_\_**  
**Table for Section 2 — Zone and Height District Changes**  
**Hollywood Community Plan Update**

<b>33:4</b>	C4-1D R4-1D	<b>C4-1</b>
<b>34</b>	RD1.5-1XL	<b>PF-1</b>
<b>35</b>	C2-1D	<b>[Q]C2-2D</b>
<b>36</b>	C2-1D	<b>C2-1</b>
<b>36:1</b>	[Q]C2-1D [T][Q]C2-1D	<b>[Q]C1-1XL</b>
<b>37</b>	C2-1D	<b>C2-1</b>
<b>38</b>	C2-1 C4-1VL	<b>[Q]C2-2D-CPIO</b>
<b>38:1</b>	R3-1	<b>[Q]R3-1</b>
<b>39</b>	C2-1VL	<b>[Q]C2-2D-CPIO</b>
<b>39:1</b>	C2-1XL C4-1XL C4-1VL C4-1XL-O	<b>[Q]C2-1XL-CPIO</b>
<b>39:2</b>	C4-1XL-O	<b>[Q]C2-1XL-O-CPIO</b>
<b>39:3</b>	MR1-1	<b>[Q]M1-2D</b>
<b>39:4</b>	(T)M1-2D MR1-1	<b>[Q]M1-2D</b>
<b>40</b>	[Q]M1-1 MR1-1 MR1-1-SN M1-1VL	<b>[Q]M1-2D</b>

**Ordinance No. \_\_\_\_\_**  
**Table for Section 2 — Zone and Height District Changes**  
**Hollywood Community Plan Update**

<b>40:A</b>	M1-1VL-SN	<b>[Q]M1-2D-SN</b>
<b>40:1</b>	[Q]C2-1VL-SN	<b>CM-1VL-SN</b>
<b>40:1B</b>	MR1-1-SN	<b>[Q]M1-2D-SN</b>
<b>40:1C</b>	MR1-1	<b>[Q]M1-1</b>
<b>40:2</b>	MR1-1 PF-1XL (T)(Q)M1-2D R3-1	<b>[Q]M1-2D</b>
<b>40:2C</b>	MR1-1	<b>[Q]M1-1VL</b>
<b>40:3</b>	CM-1VL	<b>[Q]CM-1VL</b>
<b>40:4</b>	CM-1VL-SN	<b>[Q]CM-1VL-SN</b>
<b>40:4A</b>	CM-1VL	<b>[Q]CM-1VL</b>
<b>40:5</b>	C2-1D	<b>[Q]C2-2D-CPIO</b>
<b>40:6</b>	[Q]C2-1VL	<b>[Q]M1-2D</b>
<b>41</b>	R3-1XL	<b>[Q]R4-1VL-CPIO</b>
<b>41:1</b>	(T)(Q)A1-2D C2-1D	<b>[Q]C2-2D-CPIO</b>
<b>41:6</b>	C4-1VL R4-1VL	<b>[Q]C4-2D-CPIO</b>
<b>42</b>	C2-1D	<b>[Q]C2-2D-CPIO</b>

**Ordinance No. \_\_\_\_\_**  
**Table for Section 2 — Zone and Height District Changes**  
**Hollywood Community Plan Update**

<b>42:1</b>	C4-1D	<b>[Q]C4-1</b>
<b>42:2</b>	C4-1D P-1	<b>[Q]C4-2D-CPIO</b>
<b>42:3</b>	C2-1D	<b>[Q]C2-2D-CPIO</b>
<b>42:4</b>	[T][Q]C2-1D R3-1XL	<b>[T][Q]C2-1D</b>
<b>43</b>	C1-1D	<b>[Q]C1-1XL</b>
<b>43:1</b>	C2-1D R3-1	<b>[Q]C2-1</b>
<b>44</b>	[T][Q]C2-1D C2-1D R4-1D R3-1XL	<b>[Q]C2-2D-CPIO</b>
<b>45</b>	C2-1D	<b>C2-1</b>
<b>45:1</b>	C2-1D C4-1D	<b>C4-1</b>
<b>45:2</b>	C2-1D	<b>C2-1VL</b>
<b>46</b>	C4-1D	<b>[Q]C4-2D</b>
<b>47:1</b>	C2-1D R4-1D R4-2D	<b>[Q]C2-2D</b>
<b>48</b>	C4-1D	<b>[Q]C4-2D</b>
<b>49</b>	C1-1D	<b>[Q]C1-2D</b>

**Ordinance No. \_\_\_\_\_**  
**Table for Section 2 — Zone and Height District Changes**  
**Hollywood Community Plan Update**

<b>50</b>	RD1.5-1XL	<b>OS-1XL</b>
<b>60</b>	R3-1-HCR	<b>R3-1XL</b>
<b>61</b>	R3-1XL	<b>OS-1XL</b>
<b>62</b>	R3-1XL	<b>R3-1XL</b>
<b>63</b>	R4-1	<b>R3-1XL</b>
<b>64</b>	R3-1XL	<b>OS-1XL</b>
<b>65</b>	R2-1	<b>R2-1XL</b>
<b>67</b>	RD1.5-1XL R4-1	<b>RD1.5-1XL</b>
<b>71</b>	C2-2 P-2 R3-1	<b>C2-1</b>
<b>72</b>	R4P-1	<b>R4-1</b>
<b>73</b>	R4-1L	<b>R3-1XL</b>
<b>74</b>	R2-1	<b>R2-1XL</b>
<b>75</b>	R2-1	<b>R2-1XL</b>
<b>76</b>	R4-1L	<b>R3-1XL</b>
<b>79</b>	RD1.5-1XL	<b>R2-1XL</b>
<b>80</b>	RD1.5-1XL	<b>RE9-1</b>

**Ordinance No. \_\_\_\_\_**  
**Table for Section 2 — Zone and Height District Changes**  
**Hollywood Community Plan Update**

<b>81</b>	R4-1	<b>RD1.5-1XL</b>
<b>82</b>	R3-1XL	<b>RD1.5-1XL</b>
<b>83</b>	R2-1XL	<b>R1-1</b>
<b>84</b>	R4-1L	<b>R3-1</b>
<b>85</b>	R4-1	<b>RD2-1XL</b>
<b>86</b>	R4-1	<b>R3-1</b>
<b>87</b>	RD1.5-1XL	<b>OS-1XL</b>
<b>88</b>	R3-1	<b>OS-1</b>
<b>89</b>	R3-1	<b>PF-1</b>
<b>91</b>	C4-1D R3-1	<b>PF-1XL</b>
<b>92</b>	P-2D	<b>C2-2D-CPIO</b>
<b>93</b>	P-1 P-2D	<b>[Q]C2-2D-CPIO</b>
<b>94</b>	C2-1 P-1	<b>C1-1D</b>
<b>95</b>	C4-1D R3-1XL	<b>R3-1XL</b>
<b>96</b>	PF-1XL	<b>OS-1XL</b>
<b>97</b>	C4-1D	<b>PF-1XL</b>



**Ordinance No. \_\_\_\_\_**  
**Table for Section 2 — Zone and Height District Changes**  
**Hollywood Community Plan Update**

<b>98</b>	[Q]R5-2	<b>PF-1</b>
<b>99</b>	R1-1	<b>R3-1</b>
<b>100</b>	R1-1	<b>[Q]R3-1XL</b>
<b>101</b>	RE40-1-H RE15-1-H	<b>OS-1XL</b>
<b>102</b>	RE40-1-H RE15-1-H	<b>OS-1XL</b>
<b>103</b>	RE40-1-H-RPD	<b>OS-1XL</b>
<b>104</b>	RE15-1 R1-1	<b>OS-1XL</b>
<b>106</b>	R1-1-HCR	<b>OS-1XL</b>
<b>107</b>	R1-1-HCR	<b>OS-1XL</b>
<b>108</b>	R1-1-HCR	<b>OS-1XL</b>
<b>109</b>	RE40-1-H-HCR	<b>OS-1XL</b>
<b>110</b>	RE11-1-HCR	<b>OS-1XL</b>

**Ordinance No. \_\_\_\_\_**  
**Table for Section 2 — Zone and Height District Changes**  
**Hollywood Community Plan Update**

<p style="text-align: center;"><b>1000</b></p>	<p style="text-align: center;"><b>FROM:</b></p> <p>(Q)RAS4-2D  (T)(Q)C2-2D  (T)(Q)C4-2D  (Q)C4-2-SN  C2-2D-SN  C2-2D  C4-2D  C4-2D-SN  CR-2D  PB-2D  R4-2D</p>	<p style="text-align: center;"><b>TO:</b></p> <p>(Q)RAS4-2D-CPIO  (T)(Q)C2-2D-CPIO  (T)(Q)C2-2D-CPIO  (Q)C2-2-SN-CPIO  C2-2D-SN-CPIO  C2-2D-CPIO  C2-2D-CPIO  C2-2D-SN-CPIO  C2-2D-CPIO  C2-2D-CPIO  C2-2D-CPIO</p>
<p style="text-align: center;"><b>1001</b></p>	<p style="text-align: center;"><b>FROM:</b></p> <p>(Q)C4-2D-SN  (T)(Q)C2-2D  (T)(Q)C2-2D-SN  (T)(Q)C4-2D  (T)(Q)C4-2D-SN  (T)(Q)C4-2-SN  [Q]C4-2-SN  [T][Q]C4-2D  [T][Q]C4-2D-SN  C4-2D  C4-2D-SN  R4-2D</p>	<p style="text-align: center;"><b>TO:</b></p> <p>(Q)C2-2D-SN-CPIO  (T)(Q)C2-2D-CPIO  (T)(Q)C2-2D-SN-CPIO  (T)(Q)C2-2D-CPIO  (T)(Q)C2-2D-SN-CPIO  (T)(Q)C2-2-SN-CPIO  [Q]C2-2-SN-CPIO  [T][Q]C2-2D-CPIO  [T][Q]C2-2D-SN-CPIO  C2-2D-CPIO  C2-2D-SN-CPIO  C2-2D-CPIO</p>

**Ordinance No. \_\_\_\_\_**  
**Table for Section 2 — Zone and Height District Changes**  
**Hollywood Community Plan Update**

<b>1002</b>	<b>FROM:</b> (T)(Q)C2-2D (T)(Q)C2-2D-SN (T)[Q]C4-2D [Q]C4-1 C2-2D C4-2D C4-2D-SN R4-2D RD1.5-1XL	<b>TO:</b> (T)(Q)C2-2D-CPIO (T)(Q)C2-2D-SN-CPIO (T)[Q]C2-2D-CPIO [Q]C2-1-CPIO C2-2D-CPIO C2-2D-CPIO C2-2D-SN-CPIO C2-2D-CPIO C2-2D-CPIO
<b>1003</b>	<b>FROM:</b> (T)(Q)C2-2D-SN (T)(Q)C4-2D-SN [Q]C4-2D-SN C4-2D-SN	<b>TO:</b> (T)(Q)C2-2D-SN-CPIO (T)(Q)C2-2D-SN-CPIO [Q]C2-2D-SN-CPIO C2-2D-SN-CPIO
<b>1004</b>	<b>FROM:</b> (T)(Q)R3-2D [Q]R3-1XL R3-1 R3-1XL RD1.5-1XL	<b>TO:</b> (T)(Q)R3-2D-CPIO [Q]R3-1XL-CPIO R3-1-CPIO R3-1XL-CPIO RD1.5-1XL-CPIO

**SECTION 3.** Pursuant to Section 12.32 G of the Los Angeles Municipal Code, and any amendment thereto, the following limitations are hereby imposed upon the use of that property described in Section 1, which is subject to a Permanent “Q” Qualified Classification or “D” Development Limitation.

All of the “Q” Qualified Classification or “D” Development Limitations proposed by this Ordinance are identified in the Table, below, titled, “Table for Section 3 - ‘Q’ Conditions and ‘D’ Limitations,” (hereinafter “Table for Section 3”). In the Table for Section 3 there are three columns. The first column titled, “Subarea No.,” identifies an area of land that is particularly delineated on the attached map by that subarea and identified in the Table for Section 2. The second column, titled, “New Zone and/or Height District,” identifies the zone and height district classifications effectuated by this Ordinance for the corresponding subarea. The third column, titled, “Conditions and Limitations,” identifies the conditions and limitations imposed by the “Q” Qualified Classification and/or “D” Development Limitation, as applicable.

**SECTION. 4.** This Ordinance shall supercede any existing ordinance imposing “Q” Qualified Conditions or “D” Development Limitations for any property subject to a change of zone, height district, “Q” Qualified Condition, or “D” Development Limitation for a subarea, or a portion thereof, by this Ordinance. Projects which have been conferred vested development rights may utilize said right until they expire or are otherwise lost. City staff will verify whether a project has maintained its vesting development rights.

Ordinance No. \_\_\_\_\_  
**Table for Section 3 — “Q” Conditions and “D” Limitations**  
**Hollywood Community Plan Update**

SUBAREA NO.	NEW ZONE AND/OR HEIGHT DISTRICT	CONDITIONS AND LIMITATIONS
2	[Q]C2-1-SN	<p><b>[Q] QUALIFIED PERMANENT CONDITIONS OF APPROVAL</b></p> <p>1. Retain existing [Q] Qualified Condition as imposed by Ordinance 161856 for Hollywood Park Place Tract Lots, 24-30 which states:</p> <p>Permitting automobile servicing but otherwise limiting uses to those permitted in the C1 Zone, except for hotel or motel uses which shall not be permitted.</p>
2:1	[Q]C2-1-SN	<p><b>[Q] QUALIFIED PERMANENT CONDITIONS OF APPROVAL</b></p> <p>1. Retain existing [Q] Qualified Condition as imposed by Ordinance 161856 for Hollywood Park Place Tract Lots, 31-33 which states:</p> <p>Uses limited to those permitted in the C1 Zone except for hotel or motel uses, which shall not be permitted.</p>
2:1A	C2-2D-SN-CPIO	<p><b>“D” DEVELOPMENT LIMITATIONS</b></p> <p>1. The total floor area of all buildings or structures on a lot shall not exceed a Floor Area Ratio of 2:1 except as permitted through the Hollywood CPIO District regulations.</p> <p>2. No building or structure shall exceed 75 feet in height except as permitted through the Hollywood CPIO District regulations.</p> <p>3. Projects shall comply with the Hollywood CPIO District regulations.</p>

Ordinance No. \_\_\_\_\_  
**Table for Section 3 — “Q” Conditions and “D” Limitations**  
**Hollywood Community Plan Update**

SUBAREA NO.	NEW ZONE AND/OR HEIGHT DISTRICT	CONDITIONS AND LIMITATIONS
2:1B	C2-2D-SN-CPIO	<b>“D” DEVELOPMENT LIMITATIONS</b> <ol style="list-style-type: none"> <li>1. The total floor area of all buildings or structures on a lot shall not exceed a Floor Area Ratio of 2:1.</li> <li>2. No building or structure shall exceed 150 feet in height.</li> <li>3. Projects shall comply with the Hollywood CPIO District regulations.</li> </ol>
3:1	[Q]C4-2D-CPIO	<b>[Q] QUALIFIED PERMANENT CONDITIONS OF APPROVAL</b> <ol style="list-style-type: none"> <li>1. The total floor area of all buildings or structures on a lot shall not exceed a Floor Area Ratio of 1.5:1 except as permitted through the Hollywood CPIO District regulations.</li> <li>2. Projects shall comply with the Hollywood CPIO District regulations.</li> </ol> <b>“D” DEVELOPMENT LIMITATIONS</b> <ol style="list-style-type: none"> <li>1. Projects shall comply with the Hollywood CPIO District regulations.</li> </ol>
3:1A	[Q]R4-1VL-CPIO	<b>[Q] QUALIFIED PERMANENT CONDITIONS OF APPROVAL</b> <ol style="list-style-type: none"> <li>1. Residential density is limited to 1 dwelling unit per 600 square feet of lot area except as permitted through the Hollywood CPIO District regulations.</li> <li>2. Projects shall comply with the Hollywood CPIO District regulations.</li> </ol>

Ordinance No. \_\_\_\_\_  
**Table for Section 3 — “Q” Conditions and “D” Limitations**  
**Hollywood Community Plan Update**

SUBAREA NO.	NEW ZONE AND/OR HEIGHT DISTRICT	CONDITIONS AND LIMITATIONS
3:1B	[Q]R5-1VL-CPIO	<p><b>[Q] QUALIFIED PERMANENT CONDITIONS OF APPROVAL</b></p> <ol style="list-style-type: none"> <li>1. Residential density is limited to 1 dwelling unit per 600 square feet of lot area except as permitted through the Hollywood CPIO District regulations.</li> <li>2. Uses shall be limited to private clubs and all other uses and density permitted in the R4 zone.</li> <li>3. Projects shall comply with the Hollywood CPIO District regulations.</li> </ol>
3:1C	[Q]R4-1VL-CPIO	<p><b>[Q] QUALIFIED PERMANENT CONDITIONS OF APPROVAL</b></p> <ol style="list-style-type: none"> <li>1. Residential density is limited to 1 dwelling unit per 600 square feet of lot area except as permitted through the Hollywood CPIO District regulations.</li> <li>2. Projects shall comply with the Hollywood CPIO District regulations.</li> </ol>
3:1D	[Q]R4-1XL	<p><b>[Q] QUALIFIED PERMANENT CONDITIONS OF APPROVAL</b></p> <ol style="list-style-type: none"> <li>1. Residential density is limited to 1 dwelling unit per 600 square feet of lot area.</li> </ol>
3:2	C2-2D-SN-CPIO	<p><b>“D” DEVELOPMENT LIMITATIONS</b></p> <ol style="list-style-type: none"> <li>1. The total floor area of all buildings or structures on a lot shall not exceed a Floor Area Ratio of 3:1 except as permitted through the Hollywood CPIO District regulations.</li> </ol>

Ordinance No. \_\_\_\_\_  
**Table for Section 3 — “Q” Conditions and “D” Limitations**  
**Hollywood Community Plan Update**

SUBAREA NO.	NEW ZONE AND/OR HEIGHT DISTRICT	CONDITIONS AND LIMITATIONS
		<ol style="list-style-type: none"> <li>2. No building or structure shall exceed 60 feet in height except as permitted through the Hollywood CPIO District regulations.</li> <li>3. Projects shall comply with the Hollywood CPIO District regulations.</li> </ol>
<b>3:2B</b>	<b>[Q]R4-2-CPIO</b>	<b>[Q] QUALIFIED PERMANENT CONDITIONS OF APPROVAL</b> <ol style="list-style-type: none"> <li>1. Residential density is limited to 1 dwelling unit per 600 square feet of lot area except as permitted through the Hollywood CPIO District regulations.</li> <li>2. No building or structure shall exceed 60 feet in height except as permitted through the Hollywood CPIO District regulations.</li> <li>3. Projects shall comply with the Hollywood CPIO District regulations.</li> </ol>
<b>3:2C</b>	<b>C2-2D-SN-CPIO</b>	<b>“D” DEVELOPMENT LIMITATIONS</b> <ol style="list-style-type: none"> <li>1. The total floor area of all buildings or structures on a lot shall not exceed a Floor Area Ratio of 3:1 except as permitted through the Hollywood CPIO District regulations.</li> <li>2. No building or structure shall exceed 60 feet in height except as permitted through the Hollywood CPIO District regulations.</li> <li>3. Projects shall comply with the Hollywood CPIO District regulations.</li> </ol>
<b>3:2G</b>	<b>[Q]R4-2-SN-CPIO</b>	<b>[Q] QUALIFIED PERMANENT CONDITIONS OF APPROVAL</b> <ol style="list-style-type: none"> <li>1. The total floor area of all buildings or structures on a lot shall not exceed a</li> </ol>



Ordinance No. \_\_\_\_\_  
**Table for Section 3 — “Q” Conditions and “D” Limitations**  
**Hollywood Community Plan Update**

SUBAREA NO.	NEW ZONE AND/OR HEIGHT DISTRICT	CONDITIONS AND LIMITATIONS
		<p>Floor Area Ratio of 4.5:1 except as permitted through the Hollywood CPIO District regulations.</p> <ol style="list-style-type: none"> <li>No building or structure shall exceed 60 feet in height except as permitted through the Hollywood CPIO District regulations.</li> <li>Projects shall comply with the Hollywood CPIO District regulations.</li> </ol>
3:3	[Q]R5-2D-CPIO	<p><b>[Q] QUALIFIED PERMANENT CONDITIONS OF APPROVAL</b></p> <ol style="list-style-type: none"> <li>Residential density is limited to 1 dwelling unit per 400 square feet of lot area except as permitted through the Hollywood CPIO District regulations.</li> </ol> <p><b>“D” DEVELOPMENT LIMITATIONS</b></p> <ol style="list-style-type: none"> <li>The total floor area of all buildings or structures on a lot shall not exceed a Floor Area Ratio of 4.5:1 except as permitted through the Hollywood CPIO District regulations.</li> <li>No building or structure shall exceed 60 feet in height except as permitted through the Hollywood CPIO District regulations.</li> <li>Projects shall comply with the Hollywood CPIO District regulations.</li> </ol>
3:4	C2-2D-SN-CPIO	<p><b>“D” DEVELOPMENT LIMITATIONS</b></p> <ol style="list-style-type: none"> <li>The total floor area of all buildings or structures on a lot shall not exceed a Floor Area Ratio of 2:1 except as permitted through the Hollywood CPIO District regulations.</li> </ol>

Ordinance No. \_\_\_\_\_  
**Table for Section 3 — “Q” Conditions and “D” Limitations**  
**Hollywood Community Plan Update**

SUBAREA NO.	NEW ZONE AND/OR HEIGHT DISTRICT	CONDITIONS AND LIMITATIONS
		<ol style="list-style-type: none"> <li>2. No building or structure shall exceed 75 feet in height except as permitted through the Hollywood CPIO District regulations.</li> <li>3. Projects shall comply with the Hollywood CPIO District regulations.</li> </ol>
<b>4:1A</b>	<b>C2-2D-SN-CPIO</b>	<b>“D” DEVELOPMENT LIMITATIONS</b> <ol style="list-style-type: none"> <li>1. The total floor area of all buildings or structures on a lot shall not exceed a Floor Area Ratio of 3:1 except as permitted through the Hollywood CPIO District regulations.</li> <li>2. Projects shall comply with the Hollywood CPIO District regulations.</li> </ol>
<b>4:1B</b>	<b>C2-2D-CPIO</b>	<b>“D” DEVELOPMENT LIMITATIONS</b> <ol style="list-style-type: none"> <li>1. The total floor area of all buildings or structures on a lot shall not exceed a Floor Area Ratio of 2:1 except as permitted through the Hollywood CPIO District regulations.</li> <li>2. Projects shall comply with the Hollywood CPIO District regulations.</li> </ol>
<b>4:1C</b>	<b>C2-2D-SN-CPIO</b>	<b>“D” DEVELOPMENT LIMITATIONS</b> <ol style="list-style-type: none"> <li>1. The total floor area of all buildings or structures on a lot shall not exceed a Floor Area Ratio of 2:1 except as permitted through the Hollywood CPIO District regulations.</li> <li>2. Projects shall comply with the Hollywood CPIO District regulations.</li> </ol>

Ordinance No. \_\_\_\_\_  
**Table for Section 3 — “Q” Conditions and “D” Limitations**  
**Hollywood Community Plan Update**

SUBAREA NO.	NEW ZONE AND/OR HEIGHT DISTRICT	CONDITIONS AND LIMITATIONS
4:1D	C2-2D-CPIO	<b>“D” DEVELOPMENT LIMITATIONS</b> <ol style="list-style-type: none"> <li>1. The total floor area of all buildings or structures on a lot shall not exceed a Floor Area Ratio of 3:1 except as permitted through the Hollywood CPIO District regulations.</li> <li>2. Projects shall comply with the Hollywood CPIO District regulations.</li> </ol>
4:1F	C2-2D-CPIO	<b>“D” DEVELOPMENT LIMITATIONS</b> <ol style="list-style-type: none"> <li>1. The total floor area of all buildings or structures on a lot shall not exceed a Floor Area Ratio of 2:1 except as permitted through the Hollywood CPIO District regulations.</li> <li>2. Projects shall comply with the Hollywood CPIO District regulations.</li> </ol>
4:1G	C2-2D-SN-CPIO	<b>“D” DEVELOPMENT LIMITATIONS</b> <ol style="list-style-type: none"> <li>1. The total floor area of all buildings or structures on a lot shall not exceed a Floor Area Ratio of 2:1 except as permitted through the Hollywood CPIO District regulations.</li> <li>2. Projects shall comply with the Hollywood CPIO District regulations.</li> </ol>
4:1H	C2-2D-CPIO	<b>“D” DEVELOPMENT LIMITATIONS</b> <ol style="list-style-type: none"> <li>1. The total floor area of all buildings or structures on a lot shall not exceed a Floor Area Ratio of 2:1 except as permitted through the Hollywood CPIO District regulations.</li> </ol>

Ordinance No. \_\_\_\_\_  
**Table for Section 3 — “Q” Conditions and “D” Limitations**  
**Hollywood Community Plan Update**

SUBAREA NO.	NEW ZONE AND/OR HEIGHT DISTRICT	CONDITIONS AND LIMITATIONS
		<ol style="list-style-type: none"> <li>Projects shall comply with the Hollywood CPIO District regulations.</li> </ol>
<b>4:2</b>	<b>C2-2D-CPIO</b>	<p><b>“D” DEVELOPMENT LIMITATIONS</b></p> <ol style="list-style-type: none"> <li>The total floor area of all buildings or structures on a lot shall not exceed a Floor Area Ratio of 3:1 except as permitted through the Hollywood CPIO District regulations.</li> <li>Projects shall comply with the Hollywood CPIO District regulations.</li> </ol>
<b>4:2C</b>	<b>[Q]C2-2D-CPIO</b>	<p><b>[Q] QUALIFIED PERMANENT CONDITIONS OF APPROVAL</b></p> <ol style="list-style-type: none"> <li>Projects shall comply with the Hollywood CPIO District regulations.</li> </ol> <p><b>“D” DEVELOPMENT LIMITATIONS</b></p> <ol style="list-style-type: none"> <li>The total floor area of all buildings or structures on a lot shall not exceed a Floor Area Ratio of 2:1 except as permitted through the Hollywood CPIO District regulations.</li> <li>No building or structure shall exceed 75 feet in height except as permitted through the Hollywood CPIO District regulations.</li> <li>Projects shall comply with the Hollywood CPIO District regulations.</li> </ol>
<b>4:3</b>	<b>[Q]C2-2D-SN-CPIO</b>	<p><b>[Q] QUALIFIED PERMANENT CONDITIONS OF APPROVAL</b></p> <ol style="list-style-type: none"> <li>Projects shall comply with the Hollywood CPIO District regulations.</li> </ol>

Ordinance No. \_\_\_\_\_  
**Table for Section 3 — “Q” Conditions and “D” Limitations**  
**Hollywood Community Plan Update**

SUBAREA NO.	NEW ZONE AND/OR HEIGHT DISTRICT	CONDITIONS AND LIMITATIONS
		<p><b>“D” DEVELOPMENT LIMITATIONS</b></p> <ol style="list-style-type: none"> <li>1. The total floor area of all buildings or structures on a lot shall not exceed a Floor Area Ratio of 3:1 except as permitted through the Hollywood CPIO District regulations.</li> <li>2. Projects shall comply with the Hollywood CPIO District regulations.</li> </ol>
4:3A	[Q]C2-2D-CPIO	<p><b>[Q] QUALIFIED PERMANENT CONDITIONS OF APPROVAL</b></p> <ol style="list-style-type: none"> <li>1. Projects shall comply with the Hollywood CPIO District regulations.</li> </ol> <p><b>“D” DEVELOPMENT LIMITATIONS</b></p> <ol style="list-style-type: none"> <li>1. The total floor area of all buildings or structures on a lot shall not exceed a Floor Area Ratio of 3:1 except as permitted through the Hollywood CPIO District regulations.</li> <li>2. Projects shall comply with the Hollywood CPIO District regulations.</li> </ol>
4:4	[Q]C2-2D-CPIO	<p><b>[Q] QUALIFIED PERMANENT CONDITIONS OF APPROVAL</b></p> <ol style="list-style-type: none"> <li>1. Projects shall comply with the Hollywood CPIO District regulations.</li> </ol> <p><b>“D” DEVELOPMENT LIMITATIONS</b></p> <ol style="list-style-type: none"> <li>1. The total floor area of all buildings or structures on a lot shall not exceed a Floor Area Ratio of 2:1 except as permitted through the Hollywood CPIO District regulations.</li> </ol>

Ordinance No. \_\_\_\_\_  
**Table for Section 3 — “Q” Conditions and “D” Limitations**  
**Hollywood Community Plan Update**

SUBAREA NO.	NEW ZONE AND/OR HEIGHT DISTRICT	CONDITIONS AND LIMITATIONS
		<p>2. Projects shall comply with the Hollywood CPIO District regulations.</p>
4:4A	[Q]C2-2D-SN-CPIO	<p><b>[Q] QUALIFIED PERMANENT CONDITIONS OF APPROVAL</b></p> <p>1. Projects shall comply with the Hollywood CPIO District regulations.</p> <p><b>“D” DEVELOPMENT LIMITATIONS</b></p> <p>1. The total floor area of all buildings or structures on a lot shall not exceed a Floor Area Ratio of 2:1 except as permitted through the Hollywood CPIO District regulations.</p> <p>2. Projects shall comply with the Hollywood CPIO District regulations.</p>
4:5	[Q]C2-2D-SN-CPIO	<p><b>[Q] QUALIFIED PERMANENT CONDITIONS OF APPROVAL</b></p> <p>1. New development projects shall comply with the Hollywood CPIO District regulations.</p> <p><b>“D” DEVELOPMENT LIMITATIONS</b></p> <p>1. The total floor area of all buildings or structures on a lot shall not exceed a Floor Area Ratio of 2:1 north of Selma Avenue and 3:1 south of Selma Avenue except as permitted through the Hollywood CPIO District regulations.</p> <p>2. No building or structure shall exceed 75 feet in height except as permitted through the Hollywood CPIO District regulations.</p> <p>3. Projects shall comply with the Hollywood CPIO District regulations.</p>

Ordinance No. \_\_\_\_\_  
**Table for Section 3 — “Q” Conditions and “D” Limitations**  
**Hollywood Community Plan Update**

SUBAREA NO.	NEW ZONE AND/OR HEIGHT DISTRICT	CONDITIONS AND LIMITATIONS
4:5A	[Q]C2-2D-CPIO	<p><b>[Q] QUALIFIED PERMANENT CONDITIONS OF APPROVAL</b></p> <ol style="list-style-type: none"> <li>1. Projects shall comply with the Hollywood CPIO District regulations.</li> </ol> <p><b>“D” DEVELOPMENT LIMITATIONS</b></p> <ol style="list-style-type: none"> <li>1. The total floor area of all buildings or structures on a lot shall not exceed a Floor Area Ratio of 3:1 except as permitted through the Hollywood CPIO District regulations.</li> <li>2. Projects shall comply with the Hollywood CPIO District regulations.</li> </ol>
4:5B	[Q]C2-2D-SN-CPIO	<p><b>[Q] QUALIFIED PERMANENT CONDITIONS OF APPROVAL</b></p> <ol style="list-style-type: none"> <li>1. Projects shall comply with the Hollywood CPIO District regulations.</li> </ol> <p><b>“D” DEVELOPMENT LIMITATIONS</b></p> <ol style="list-style-type: none"> <li>1. The total floor area of all buildings or structures on a lot shall not exceed a Floor Area Ratio of 3:1 except as permitted through the Hollywood CPIO District regulations.</li> <li>2. Notwithstanding the above, the total floor area of all buildings or structures on a lot for Tract 11421, Lots 2 &amp; 3, and Tract 20300, Lot 1 shall not exceed 1.5:1 except as permitted through the Hollywood CPIO District regulations.</li> <li>3. Notwithstanding the above, the total floor area of all buildings or structures on a lot for Leland Tract, Fraction of Lot 1, Arb 2 shall not exceed 2:1 except as permitted</li> </ol>

Ordinance No. \_\_\_\_\_  
**Table for Section 3 — “Q” Conditions and “D” Limitations**  
**Hollywood Community Plan Update**

SUBAREA NO.	NEW ZONE AND/OR HEIGHT DISTRICT	CONDITIONS AND LIMITATIONS
		<p>through the Hollywood CPIO District regulations.</p> <p>4. Projects shall comply with the Hollywood CPIO District regulations.</p>
<b>4:5C</b>	<b>[Q]C2-2D-SN-CPIO</b>	<p><b>[Q] QUALIFIED PERMANENT CONDITIONS OF APPROVAL</b></p> <p>1. Projects shall comply with the Hollywood CPIO District regulations.</p> <p><b>“D” DEVELOPMENT LIMITATIONS</b></p> <p>1. The total floor area of all buildings or structures on a lot shall not exceed a Floor Area Ratio of 2:1 except as permitted through the Hollywood CPIO District regulations.</p> <p>2. Projects shall comply with the Hollywood CPIO District regulations.</p>
<b>4:5D</b>	<b>[Q]C2-2D-SN-CPIO</b>	<p><b>[Q] QUALIFIED PERMANENT CONDITIONS OF APPROVAL</b></p> <p>1. Projects shall comply with the Hollywood CPIO District regulations.</p> <p><b>“D” DEVELOPMENT LIMITATIONS</b></p> <p>1. The total floor area of all buildings or structures on a lot shall not exceed a Floor Area Ratio of 2:1 except as permitted through the Hollywood CPIO District regulations.</p> <p>2. Projects shall comply with the Hollywood CPIO District regulations.</p>



Ordinance No. \_\_\_\_\_  
**Table for Section 3 — “Q” Conditions and “D” Limitations**  
**Hollywood Community Plan Update**

SUBAREA NO.	NEW ZONE AND/OR HEIGHT DISTRICT	CONDITIONS AND LIMITATIONS
4:5J	[Q]C2-2D-SN-CPIO	<p><b>[Q] QUALIFIED PERMANENT CONDITIONS OF APPROVAL</b></p> <ol style="list-style-type: none"> <li>1. Projects shall comply with the Hollywood CPIO District regulations.</li> </ol> <p><b>“D” DEVELOPMENT LIMITATIONS</b></p> <ol style="list-style-type: none"> <li>1. The total floor area of all buildings or structures on a lot shall not exceed a Floor Area Ratio of 3:1 except as permitted through the Hollywood CPIO District regulations.</li> <li>2. Projects shall comply with the Hollywood CPIO District regulations.</li> </ol>
4:5L	[Q]C2-2D-CPIO	<p><b>[Q] QUALIFIED PERMANENT CONDITIONS OF APPROVAL</b></p> <ol style="list-style-type: none"> <li>1. Projects shall comply with the Hollywood CPIO District regulations.</li> </ol> <p><b>“D” DEVELOPMENT LIMITATIONS</b></p> <ol style="list-style-type: none"> <li>1. The total floor area of all buildings or structures on a lot shall not exceed a Floor Area Ratio of 2:1 north of the alley and 1.5:1 south of the alley except as permitted through the Hollywood CPIO District regulations.</li> <li>2. Projects shall comply with the Hollywood CPIO District regulations.</li> </ol>
4:6	C2-2D-SN-CPIO	<p><b>“D” DEVELOPMENT LIMITATIONS</b></p> <ol style="list-style-type: none"> <li>1. The total floor area of all buildings or structures on a lot shall not exceed a Floor Area Ratio of 2:1 except as permitted through the Hollywood CPIO District regulations.</li> </ol>

Ordinance No. \_\_\_\_\_  
**Table for Section 3 — “Q” Conditions and “D” Limitations**  
**Hollywood Community Plan Update**

SUBAREA NO.	NEW ZONE AND/OR HEIGHT DISTRICT	CONDITIONS AND LIMITATIONS
		<p>2. Projects shall comply with the Hollywood CPIO District regulations.</p>
4:6B	C2-2D-CPIO	<p><b>“D” DEVELOPMENT LIMITATIONS</b></p> <p>1. The total floor area of all buildings or structures on a lot shall not exceed a Floor Area Ratio of 2:1 except as permitted through the Hollywood CPIO District regulations.</p> <p>2. Projects shall comply with the Hollywood CPIO District regulations.</p>
4:7	R4-1D-CPIO	<p><b>“D” DEVELOPMENT LIMITATIONS</b></p> <p>1. The total floor area of all buildings or structures on a lot shall not exceed a Floor Area Ratio of 2:1 except as permitted through the Hollywood CPIO District regulations.</p> <p>2. Projects shall comply with the Hollywood CPIO District regulations.</p>
5	[Q]C2-2D-SN-CPIO	<p><b>[Q] QUALIFIED PERMANENT CONDITIONS OF APPROVAL</b></p> <p>1. Projects shall comply with the Hollywood CPIO District regulations.</p> <p><b>“D” DEVELOPMENT LIMITATIONS</b></p> <p>1. The total floor area of all buildings or structures on a lot shall not exceed a Floor Area Ratio of 1.5:1 except as permitted through the Hollywood CPIO District regulations.</p> <p>2. Projects shall comply with the Hollywood CPIO District regulations.</p>

Ordinance No. \_\_\_\_\_  
**Table for Section 3 — “Q” Conditions and “D” Limitations**  
**Hollywood Community Plan Update**

SUBAREA NO.	NEW ZONE AND/OR HEIGHT DISTRICT	CONDITIONS AND LIMITATIONS
5:1	[Q]R4-1VL-CPIO	<p><b>[Q] QUALIFIED PERMANENT CONDITIONS OF APPROVAL</b></p> <ol style="list-style-type: none"> <li>1. Residential density is limited to 1 dwelling unit per 600 square feet of lot area except as permitted through the Hollywood CPIO District regulations.</li> <li>2. Projects shall comply with the Hollywood CPIO District regulations.</li> </ol>
5:1A	[Q]R4-1VL-CPIO	<p><b>[Q] QUALIFIED PERMANENT CONDITIONS OF APPROVAL</b></p> <ol style="list-style-type: none"> <li>1. Residential density is limited to 1 dwelling unit per 600 square feet of lot area except as permitted through the Hollywood CPIO District regulations.</li> <li>2. Projects shall comply with the Hollywood CPIO District regulations.</li> </ol>
5:3	[Q]C2-2D-SN-CPIO	<p><b>[Q] QUALIFIED PERMANENT CONDITIONS OF APPROVAL</b></p> <ol style="list-style-type: none"> <li>1. Projects shall comply with the Hollywood CPIO District regulations.</li> </ol> <p><b>“D” DEVELOPMENT LIMITATIONS</b></p> <ol style="list-style-type: none"> <li>1. The total floor area of all buildings or structures on a lot shall not exceed a Floor Area Ratio of 1.5:1 except as permitted through the Hollywood CPIO District regulations.</li> <li>2. Projects shall comply with the Hollywood CPIO District regulations.</li> </ol>

Ordinance No. \_\_\_\_\_  
**Table for Section 3 — “Q” Conditions and “D” Limitations**  
**Hollywood Community Plan Update**

SUBAREA NO.	NEW ZONE AND/OR HEIGHT DISTRICT	CONDITIONS AND LIMITATIONS
5:3B	[Q]C2-2D-CPIO	<p><b>[Q] QUALIFIED PERMANENT CONDITIONS OF APPROVAL</b></p> <ol style="list-style-type: none"> <li>1. Projects shall comply with the Hollywood CPIO District regulations.</li> </ol> <p><b>“D” DEVELOPMENT LIMITATIONS</b></p> <ol style="list-style-type: none"> <li>1. The total floor area of all buildings or structures on a lot shall not exceed a Floor Area Ratio of 1.5:1 except as permitted through the Hollywood CPIO District regulations.</li> <li>2. Projects shall comply with the Hollywood CPIO District regulations.</li> </ol>
6:1	[Q]C2-2D-SN-CPIO	<p><b>[Q] QUALIFIED PERMANENT CONDITIONS OF APPROVAL</b></p> <ol style="list-style-type: none"> <li>1. Projects shall comply with the Hollywood CPIO District regulations.</li> </ol> <p><b>“D” DEVELOPMENT LIMITATIONS</b></p> <ol style="list-style-type: none"> <li>1. The total floor area of all buildings or structures on a lot shall not exceed a Floor Area Ratio of 1.5:1 except as permitted through the Hollywood CPIO District regulations.</li> <li>2. Projects shall comply with the Hollywood CPIO District regulations.</li> </ol>
6:1A	[Q]R4-1VL-CPIO	<p><b>[Q] QUALIFIED PERMANENT CONDITIONS OF APPROVAL</b></p> <ol style="list-style-type: none"> <li>1. Residential density is limited to 1 dwelling unit per 600 square feet of lot area except as permitted through the Hollywood CPIO District regulations.</li> </ol>

Ordinance No. \_\_\_\_\_  
**Table for Section 3 — “Q” Conditions and “D” Limitations**  
**Hollywood Community Plan Update**

SUBAREA NO.	NEW ZONE AND/OR HEIGHT DISTRICT	CONDITIONS AND LIMITATIONS
		<p>2. Projects shall comply with the Hollywood CPIO District regulations.</p>
6:2	[Q]C2-2D-SN-CPIO	<p><b>[Q] QUALIFIED PERMANENT CONDITIONS OF APPROVAL</b></p> <p>1. Projects shall comply with the Hollywood CPIO District regulations.</p> <p><b>“D” DEVELOPMENT LIMITATIONS</b></p> <p>1. The total floor area of all buildings or structures on a lot shall not exceed a Floor Area Ratio of 1.5:1 except as permitted through the Hollywood CPIO District regulations.</p> <p>2. Projects shall comply with the Hollywood CPIO District regulations.</p>
6:4	[Q]C2-2D-CPIO	<p><b>[Q] QUALIFIED PERMANENT CONDITIONS OF APPROVAL</b></p> <p>1. Projects shall comply with the Hollywood CPIO District regulations.</p> <p><b>“D” DEVELOPMENT LIMITATIONS</b></p> <p>1. The total floor area of all buildings or structures on a lot shall not exceed a Floor Area Ratio of 1.5:1 except as permitted through the Hollywood CPIO District regulations.</p> <p>2. Projects shall comply with the Hollywood CPIO District regulations.</p>

Ordinance No. \_\_\_\_\_  
**Table for Section 3 — “Q” Conditions and “D” Limitations**  
**Hollywood Community Plan Update**

SUBAREA NO.	NEW ZONE AND/OR HEIGHT DISTRICT	CONDITIONS AND LIMITATIONS
7	[Q]C2-2D	<p><b>[Q] QUALIFIED PERMANENT CONDITIONS OF APPROVAL</b></p> <p>1. All developments shall comply with the provisions of the Vermont-Western Station Neighborhood Area Specific Plan (Ordinance No. 173,749 and any subsequent amendments).</p> <p><b>“D” DEVELOPMENT LIMITATIONS</b></p> <p>1. Maximum Floor Area Ratio (FAR) shall be determined by the Vermont-Western Station Neighborhood Area Specific Plan.</p>
8	[Q]C4-2D	<p><b>[Q] QUALIFIED PERMANENT CONDITIONS OF APPROVAL</b></p> <p>1. All developments shall comply with the provisions of the Vermont-Western Station Neighborhood Area Specific Plan (Ordinance No. 173,749 and any subsequent amendments).</p> <p><b>“D” DEVELOPMENT LIMITATIONS</b></p> <p>1. Maximum Floor Area Ratio (FAR) shall be determined by the Vermont-Western Station Neighborhood Area Specific Plan.</p>
9	[Q]C2-2D	<p><b>[Q] QUALIFIED PERMANENT CONDITIONS OF APPROVAL</b></p> <p>1. All developments shall comply with the provisions of the Vermont-Western Station Neighborhood Area Specific Plan (Ordinance No. 173,749 and any subsequent amendments).</p>

Ordinance No. \_\_\_\_\_  
**Table for Section 3 — “Q” Conditions and “D” Limitations**  
**Hollywood Community Plan Update**

SUBAREA NO.	NEW ZONE AND/OR HEIGHT DISTRICT	CONDITIONS AND LIMITATIONS
		<b>“D” DEVELOPMENT LIMITATIONS</b>  1. Maximum Floor Area Ratio (FAR) shall be determined by the Vermont-Western Station Neighborhood Area Specific Plan.
9:1	[Q]R4-2	<b>[Q] QUALIFIED PERMANENT CONDITIONS OF APPROVAL</b>  1. All developments shall comply with the provisions of the Vermont-Western Station Neighborhood Area Specific Plan (Ordinance No. 173,749 and any subsequent amendments).  2. Maximum Floor Area Ratio (FAR) shall be determined by the Vermont-Western Station Neighborhood Area Specific Plan.
10	[Q]C2-2D	<b>[Q] QUALIFIED PERMANENT CONDITIONS OF APPROVAL</b>  1. All developments shall comply with the provisions of the Vermont-Western Station Neighborhood Area Specific Plan (Ordinance No. 173,749 and any subsequent amendments).  <b>“D” DEVELOPMENT LIMITATIONS</b>  1. Maximum Floor Area Ratio (FAR) shall be determined by the Vermont-Western Station Neighborhood Area Specific Plan.
10:1	[Q]C2-2D	<b>[Q] QUALIFIED PERMANENT CONDITIONS OF APPROVAL</b>  1. All developments shall comply with the provisions of the Vermont-Western Station Neighborhood Area Specific Plan (Ordinance No. 173,749 and any subsequent amendments).

Ordinance No. \_\_\_\_\_  
**Table for Section 3 — “Q” Conditions and “D” Limitations**  
**Hollywood Community Plan Update**

SUBAREA NO.	NEW ZONE AND/OR HEIGHT DISTRICT	CONDITIONS AND LIMITATIONS
		<b>“D” DEVELOPMENT LIMITATIONS</b> <ol style="list-style-type: none"> <li>1. No building or structure shall exceed a height of 45 feet above grade.</li> <li>2. Maximum Floor Area Ratio (FAR) shall be determined by the Vermont-Western Station Neighborhood Area Specific Plan.</li> </ol>
10:1E	[Q]RD1.5-1VL	<b>[Q]QUALIFIED PERMANENT CONDITIONS OF APPROVAL</b> <ol style="list-style-type: none"> <li>1. All developments shall comply with the provisions of the Vermont-Western Station Neighborhood Area Specific Plan (Ordinance No. 173,749 and any subsequent amendments).</li> <li>2. No building or structure shall exceed a height of 45 feet above grade.</li> <li>3. Maximum Floor Area Ratio (FAR) shall be determined by the Vermont-Western Station Neighborhood Area Specific Plan.</li> </ol>
11	[Q]C4-2D	<b>[Q] QUALIFIED PERMANENT CONDITIONS OF APPROVAL</b> <ol style="list-style-type: none"> <li>1. All developments shall comply with the provisions of the Vermont-Western Station Neighborhood Area Specific Plan (Ordinance No. 173,749 and any subsequent amendments).</li> </ol> <b>“D” DEVELOPMENT LIMITATIONS</b> <ol style="list-style-type: none"> <li>1. Maximum Floor Area Ratio (FAR) shall be determined by the Vermont-Western Station Neighborhood Area Specific Plan.</li> </ol>



Ordinance No. \_\_\_\_\_  
**Table for Section 3 — “Q” Conditions and “D” Limitations**  
**Hollywood Community Plan Update**

SUBAREA NO.	NEW ZONE AND/OR HEIGHT DISTRICT	CONDITIONS AND LIMITATIONS
12	[Q]C2-2D	<p><b>[Q]QUALIFIED PERMANENT CONDITIONS OF APPROVAL</b></p> <ol style="list-style-type: none"> <li>1. All developments shall comply with the provisions of the Vermont-Western Station Neighborhood Area Specific Plan (Ordinance No. 173,749 and any subsequent amendments).</li> </ol> <p><b>“D” DEVELOPMENT LIMITATIONS</b></p> <ol style="list-style-type: none"> <li>1. No building or structure shall exceed a height of 45 feet above grade.</li> <li>2. Maximum Floor Area Ratio (FAR) shall be determined by the Vermont-Western Station Neighborhood Area Specific Plan.</li> </ol>
12:3	[Q]C2-2D	<p><b>[Q] QUALIFIED PERMANENT CONDITIONS OF APPROVAL</b></p> <ol style="list-style-type: none"> <li>1. All developments shall comply with the provisions of the Vermont-Western Station Neighborhood Area Specific Plan (Ordinance No. 173,749 and any subsequent amendments).</li> </ol> <p><b>“D” DEVELOPMENT LIMITATIONS</b></p> <ol style="list-style-type: none"> <li>1. Maximum Floor Area Ratio (FAR) shall be determined by the Vermont-Western Station Neighborhood Area Specific Plan.</li> </ol>
12:3A	[Q]C2-2D	<p><b>[Q] QUALIFIED PERMANENT CONDITIONS OF APPROVAL</b></p> <ol style="list-style-type: none"> <li>1. All developments shall comply with the provisions of the Vermont-Western Station Neighborhood Area Specific Plan (Ordinance No. 173,749 and any subsequent amendments).</li> </ol>

Ordinance No. \_\_\_\_\_  
**Table for Section 3 — “Q” Conditions and “D” Limitations**  
**Hollywood Community Plan Update**

SUBAREA NO.	NEW ZONE AND/OR HEIGHT DISTRICT	CONDITIONS AND LIMITATIONS
		<b>“D” DEVELOPMENT LIMITATIONS</b>  1. Maximum Floor Area Ratio (FAR) shall be determined by the Vermont-Western Station Neighborhood Area Specific Plan.
13	[Q]C4-2D	<b>[Q] QUALIFIED PERMANENT CONDITIONS OF APPROVAL</b>  1. All developments shall comply with the provisions of the Vermont-Western Station Neighborhood Area Specific Plan (Ordinance No. 173,749 and any subsequent amendments).  <b>“D” DEVELOPMENT LIMITATIONS</b>  1. Maximum Floor Area Ratio (FAR) shall be determined by the Vermont-Western Station Neighborhood Area Specific Plan.
13:1	[Q]C4-1	<b>[Q] QUALIFIED PERMANENT CONDITIONS OF APPROVAL</b>  1. Height. No building or structure located on the subject property shall exceed 40 feet in height.  2. Definitions. For purposes of this [Q] Qualified Condition, the following words and phrases are defined:  a) Pedestrian Amenities. Pedestrian amenities include outdoor sidewalk cafes, public plazas, retail courtyards, water features, kiosks, paseos, arcades, patios, covered walkways, or spaces for outdoor dining or seating that are located at the ground level, and that are accessible to and available for use by the public.

Ordinance No. \_\_\_\_\_  
**Table for Section 3 — “Q” Conditions and “D” Limitations**  
**Hollywood Community Plan Update**

SUBAREA NO.	NEW ZONE AND/OR HEIGHT DISTRICT	CONDITIONS AND LIMITATIONS
		<p>b) Project. The demolition, grading, construction, addition to or alteration (structural or nonstructural) of any building or structure, a new use of land, or subdivision of land on a lot located in whole or in part within the CPIO, which requires the issuance of a building permit. A Project shall not include a change of use or construction that consists solely of interior remodeling, interior rehabilitation or interior repair work.</p> <p>c) Primary Lot Line is the property line of a lot that is contiguous with a public street. On lots fronting more than one public street, the Director of Planning shall determine the Primary Lot Line based upon neighborhood characteristics, including the designation of the abutting street and the dimensions of the subject lot.</p> <p>d) Primary Frontage shall be the exterior building walls facing the Primary Lot Line. For the purposes of this provision, all exterior walls that intersect a plane parallel to a lot line at 45 degrees or less shall be considered to be facing the Primary Frontage. When the Primary Lot Line is not straight, a line connecting the points where the secondary or side lot lines and the primary lot line intersect shall be used.</p> <p>3. Building Location.</p> <p>a) Each Project shall have a ground floor: the lowest story within the building that is accessible to the street, the floor</p>

Ordinance No. \_\_\_\_\_  
**Table for Section 3 — “Q” Conditions and “D” Limitations**  
**Hollywood Community Plan Update**

SUBAREA NO.	NEW ZONE AND/OR HEIGHT DISTRICT	CONDITIONS AND LIMITATIONS
		<p>level of which is within three feet above or below curb level, which has frontage on a Primary Lot Line, and which is at least 25 feet in depth or the total depth of the building, whichever is less.</p> <p>b) Structures shall be designed and sited so that the Primary Frontage occupies 100 percent of the length of a Primary Lot Line abutting a public street, exclusive of required driveways and of walkways as outlined in this section. One walkway, not to exceed 10' in width each, shall be permitted for every 200 linear feet of frontage.</p> <p>c) The ground floor of any exterior building wall (façade), up to a height of not less than 12 feet, measured from adjacent sidewalk grade, must be located within 5 feet of the primary lot line for the entire length of the Primary Frontage. However, buildings may be set back from the primary lot line more than the maximum 5 feet when the setback area is used for Pedestrian Amenities, as defined in this condition.</p> <p>d) For corner or other lots with multiple street frontages, the above Building Location regulations shall only apply to a single street frontage of a Project that is designated the Primary Frontage, unless otherwise indicated.</p> <p>4. Transparency.</p> <p>a) A minimum of 50% of that portion of the exterior wall of the Primary Frontage building wall located between 2 feet and 8 feet above sidewalk grade</p>

Ordinance No. \_\_\_\_\_  
**Table for Section 3 — “Q” Conditions and “D” Limitations**  
**Hollywood Community Plan Update**

SUBAREA NO.	NEW ZONE AND/OR HEIGHT DISTRICT	CONDITIONS AND LIMITATIONS
		<p>shall be transparent. Glass as part of the external façade of buildings shall be no more reflective than necessary to comply with Green Code or other state or local UV requirements.</p> <p>b) The above Transparency regulations shall not apply to portions of projects with ground floor residential dwelling units.</p> <p>c) For corner or other lots with multiple street frontages, the above Transparency regulations shall only apply to a single street frontage of a Project that is designated the Primary Frontage, unless otherwise indicated.</p> <p>5. Pedestrian Access.</p> <p>a) A primary building entrance to each ground floor use shall be located within the Primary Frontage or pedestrian amenity space and shall provide direct access from the sidewalk without crossing a parking lot or driveway. Entrances shall be no more than 3 feet above or below the adjacent sidewalk grade.</p> <p>b) Required street-oriented entrance(s) along the Primary Frontage shall remain open during normal business hours.</p> <p>6. Parking. No surface or above-grade parking shall be allowed between the building and any street. Surface parking shall be located at the rear of buildings on the site. Parking can also be enclosed within a structure, or entirely below grade. Below grade parking structures can occupy the entire footprint of a lot.</p>

Ordinance No. \_\_\_\_\_  
**Table for Section 3 — “Q” Conditions and “D” Limitations**  
**Hollywood Community Plan Update**

SUBAREA NO.	NEW ZONE AND/OR HEIGHT DISTRICT	CONDITIONS AND LIMITATIONS
		<p>7. Driveways and Vehicular Access.  Vehicular access to off-street parking and loading areas shall be provided from any frontages other than the Primary Frontage, unless determined infeasible by the Director of Planning, in consultation with the Department of Transportation. Each driveway shall not exceed 30 feet in width. Multiple driveways located along the Primary Frontage, as limited above, shall be a minimum of 200 feet apart from others as part of the same project.</p>
13:1A	[Q]C1-1XL	<p><b>[Q] QUALIFIED PERMANENT CONDITIONS OF APPROVAL</b></p> <p>1. The following uses shall be prohibited:  Automotive Display Room, Automotive Exhaust Test Station, Automotive Painting, Automotive Parts and Accessories Sales (new and used), Automotive Rental, Automotive Repairing, Automotive Sales (new and used), Automotive Service Station, Automotive Storage Area, Automotive Storage Garage, Automotive Upholstering, Car Wash, Compressed Natural Gas Automobile Refueling Station, Gasoline Station, Recyclable Material Deposit and drive-through windows.</p>
13:1B	[Q]C1-1XL	<p><b>[Q] QUALIFIED PERMANENT CONDITIONS OF APPROVAL</b></p> <p>1. The following uses shall be prohibited:  Automotive Display Room, Automotive Exhaust Test Station, Automotive Painting, Automotive Parts and Accessories Sales (new and used), Automotive Rental, Automotive Repairing, Automotive Sales (new and used),</p>

Ordinance No. \_\_\_\_\_  
**Table for Section 3 — “Q” Conditions and “D” Limitations**  
**Hollywood Community Plan Update**

SUBAREA NO.	NEW ZONE AND/OR HEIGHT DISTRICT	CONDITIONS AND LIMITATIONS
		Automotive Service Station, Automotive Storage Area, Automotive Storage Garage, Automotive Upholstering, Car Wash, Compressed Natural Gas Automobile Refueling Station, Gasoline Station, Recyclable Material Deposit and drive-through windows.
13:2	[Q]C4-1XL	<b>[Q] QUALIFIED PERMANENT CONDITIONS OF APPROVAL</b> <ol style="list-style-type: none"> <li>1. The following uses shall be prohibited: Automotive Display Room, Automotive Exhaust Test Station, Automotive Painting, Automotive Parts and Accessories Sales (new and used), Automotive Rental, Automotive Repairing, Automotive Sales (new and used), Automotive Service Station, Automotive Storage Area, Automotive Storage Garage, Automotive Upholstering, Car Wash, Compressed Natural Gas Automobile Refueling Station, Gasoline Station, Recyclable Material Deposit and drive-through windows.</li> </ol>
13:5	[Q]C2-1XL	<b>[Q] QUALIFIED PERMANENT CONDITIONS OF APPROVAL</b> <ol style="list-style-type: none"> <li>1. Only those uses permitted in the P Zone shall be permitted.</li> </ol>
13:6	[Q]C1-1XLD-CPIO	<b>[Q] QUALIFIED PERMANENT CONDITIONS OF APPROVAL</b> <ol style="list-style-type: none"> <li>1. Residential density is limited to 1 dwelling unit per 800 square feet of lot area except as permitted through the Hollywood CPIO District regulations.</li> <li>2. Projects shall comply with the Hollywood CPIO District regulations.</li> </ol>

Ordinance No. \_\_\_\_\_  
**Table for Section 3 — “Q” Conditions and “D” Limitations**  
**Hollywood Community Plan Update**

SUBAREA NO.	NEW ZONE AND/OR HEIGHT DISTRICT	CONDITIONS AND LIMITATIONS
		<p><b>“D” DEVELOPMENT LIMITATIONS</b></p> <ol style="list-style-type: none"> <li>1. The total floor area of all buildings or structures on a lot shall not exceed a Floor Area Ratio of 1:1 except as permitted through the Hollywood CPIO District regulations.</li> <li>2. Projects shall comply with the Hollywood CPIO District regulations.</li> </ol>
13:6A	[Q]C4-1XLD-CPIO	<p><b>[Q] QUALIFIED PERMANENT CONDITIONS OF APPROVAL</b></p> <ol style="list-style-type: none"> <li>1. Projects shall comply with the Hollywood CPIO District regulations.</li> </ol> <p><b>“D” DEVELOPMENT LIMITATIONS</b></p> <ol style="list-style-type: none"> <li>1. The total floor area of all buildings or structures on a lot shall not exceed a Floor Area Ratio of 1:1 except as permitted through the Hollywood CPIO District regulations.</li> <li>2. Projects shall comply with the Hollywood CPIO District regulations.</li> </ol>
13:6B	[Q]CR-1XLD-CPIO	<p><b>[Q] QUALIFIED PERMANENT CONDITIONS OF APPROVAL</b></p> <ol style="list-style-type: none"> <li>1. Projects shall comply with the Hollywood CPIO District regulations.</li> </ol> <p><b>“D” DEVELOPMENT LIMITATIONS</b></p> <ol style="list-style-type: none"> <li>1. The total floor area of all buildings or structures on a lot shall not exceed a Floor Area Ratio of 1:1 except as permitted through the Hollywood CPIO District regulations.</li> </ol>



Ordinance No. \_\_\_\_\_  
**Table for Section 3 — “Q” Conditions and “D” Limitations**  
**Hollywood Community Plan Update**

SUBAREA NO.	NEW ZONE AND/OR HEIGHT DISTRICT	CONDITIONS AND LIMITATIONS
		<p>2. Projects shall comply with the Hollywood CPIO District regulations.</p>
13:6C	[Q]C4-1XLD-CPIO	<p><b>[Q] QUALIFIED PERMANENT CONDITIONS OF APPROVAL</b></p> <p>1. Projects shall comply with the Hollywood CPIO District regulations.</p> <p><b>“D” DEVELOPMENT LIMITATIONS</b></p> <p>1. The total floor area of all buildings or structures on a lot shall not exceed a Floor Area Ratio of 1:1 except as permitted through the Hollywood CPIO District regulations.</p> <p>2. Projects shall comply with the Hollywood CPIO District regulations.</p>
13:6D	[Q]C4-1VL-CPIO	<p><b>[Q] QUALIFIED PERMANENT CONDITIONS OF APPROVAL</b></p> <p>1. The total floor area of all buildings or structures on a lot shall not exceed a Floor Area Ratio of 1.5:1 except as permitted through the Hollywood CPIO District regulations.</p> <p>2. Projects shall comply with the Hollywood CPIO District regulations.</p>
13:6E	[T][Q]C2-1VL	<p><b>[Q] QUALIFIED PERMANENT CONDITIONS OF APPROVAL</b></p> <p>1. Retain [Q] Qualified Conditions imposed by Ordinance 163084; and</p> <p>2. Definitions. For purposes of this [Q] Qualified Condition, the following words and phrases are defined:</p>

Ordinance No. \_\_\_\_\_  
**Table for Section 3 — “Q” Conditions and “D” Limitations**  
**Hollywood Community Plan Update**

SUBAREA NO.	NEW ZONE AND/OR HEIGHT DISTRICT	CONDITIONS AND LIMITATIONS
		<p>a) Pedestrian Amenities. Pedestrian amenities include outdoor sidewalk cafes, public plazas, retail courtyards, water features, kiosks, paseos, arcades, patios, covered walkways, or spaces for outdoor dining or seating that are located at the ground level, and that are accessible to and available for use by the public.</p> <p>b) Project. The demolition, grading, construction, addition to or alteration (structural or nonstructural) of any building or structure, a new use of land, or subdivision of land on a lot located in whole or in part within the CPIO, which requires the issuance of a building permit. A Project shall not include a change of use or construction that consists solely of interior remodeling, interior rehabilitation or interior repair work.</p> <p>c) Primary Lot Line is the property line of a lot that is contiguous with a public street. On lots fronting more than one public street, the Director of Planning shall determine the Primary Lot Line based upon neighborhood characteristics, including the designation of the abutting street and the dimensions of the subject lot.</p> <p>d) Primary Frontage shall be the exterior building walls facing the Primary Lot Line. For the purposes of this provision, all exterior walls that intersect a plane parallel to a lot line at 45 degrees or less shall be considered to be facing the Primary Frontage. When the Primary Lot Line is not</p>

**Ordinance No. \_\_\_\_\_**  
**Table for Section 3 — “Q” Conditions and “D” Limitations**  
**Hollywood Community Plan Update**

SUBAREA NO.	NEW ZONE AND/OR HEIGHT DISTRICT	CONDITIONS AND LIMITATIONS
		<p>straight, a line connecting the points where the secondary or side lot lines and the primary lot line intersect shall be used.</p> <p>3. Building Location.</p> <p>a) Each Project shall have a ground floor: the lowest story within the building that is accessible to the street, the floor level of which is within three feet above or below curb level, which has frontage on a Primary Lot Line, and which is at least 25 feet in depth or the total depth of the building, whichever is less.</p> <p>b) Structures shall be designed and sited so that the Primary Frontage occupies 100 percent of the length of a Primary Lot Line abutting a public street, exclusive of required driveways and of walkways as outlined in this section. One walkway, not to exceed 10' in width each, shall be permitted for every 200 linear feet of frontage.</p> <p>c) The ground floor of any exterior building wall (façade), up to a height of not less than 12 feet, measured from adjacent sidewalk grade, must be located within 5 feet of the primary lot line for the entire length of the Primary Frontage. However, buildings may be set back from the primary lot line more than the maximum 5 feet when the setback area is used for Pedestrian Amenities, as defined in this condition.</p> <p>d) For corner or other lots with multiple street frontages, the above Building Location regulations shall only apply to</p>

Ordinance No. \_\_\_\_\_  
**Table for Section 3 — “Q” Conditions and “D” Limitations**  
**Hollywood Community Plan Update**

SUBAREA NO.	NEW ZONE AND/OR HEIGHT DISTRICT	CONDITIONS AND LIMITATIONS
		<p>a single street frontage of a Project that is designated the Primary Frontage, unless otherwise indicated.</p> <p>4. Transparency.</p> <p>a) A minimum of 50% of that portion of the exterior wall of the Primary Frontage building wall located between 2 feet and 8 feet above sidewalk grade shall be transparent. Glass as part of the external façade of buildings shall be no more reflective than necessary to comply with Green Code or other state or local UV requirements.</p> <p>b) The above Transparency regulations shall not apply to portions of projects with ground floor residential dwelling units.</p> <p>c) For corner or other lots with multiple street frontages, the above Transparency regulations shall only apply to a single street frontage of a Project that is designated the Primary Frontage, unless otherwise indicated.</p> <p>5. Pedestrian Access.</p> <p>a) A primary building entrance to each ground floor use shall be located within the Primary Frontage or pedestrian amenity space and shall provide direct access from the sidewalk without crossing a parking lot or driveway. Entrances shall be no more than 3 feet above or below the adjacent sidewalk grade.</p> <p>b) Required street-oriented entrance(s) along the Primary Frontage shall</p>

Ordinance No. \_\_\_\_\_  
**Table for Section 3 — “Q” Conditions and “D” Limitations**  
**Hollywood Community Plan Update**

SUBAREA NO.	NEW ZONE AND/OR HEIGHT DISTRICT	CONDITIONS AND LIMITATIONS
		<p style="text-align: center;">remain open during normal business hours.</p> <p>6. Parking. No surface or above-grade parking shall be allowed between the building and any street. Surface parking shall be located at the rear of buildings on the site. Parking can also be enclosed within a structure, or entirely below grade. Below grade parking structures can occupy the entire footprint of a lot.</p>
13:7	[Q]C4-1XLD-CPIO	<p><b>[Q] QUALIFIED PERMANENT CONDITIONS OF APPROVAL</b></p> <p>1. Projects shall comply with the Hollywood CPIO District regulations.</p> <p><b>“D” DEVELOPMENT LIMITATIONS</b></p> <p>1. The total floor area of all buildings or structures on a lot shall not exceed a Floor Area Ratio of 1:1 except as permitted through the Hollywood CPIO District regulations.</p> <p>2. Projects shall comply with the Hollywood CPIO District regulations.</p>
13:8	[Q]C4-1D-CPIO	<p><b>[Q] QUALIFIED PERMANENT CONDITIONS OF APPROVAL</b></p> <p>1. Projects shall comply with the Hollywood CPIO District regulations.</p> <p><b>“D” DEVELOPMENT LIMITATIONS</b></p> <p>1. The total floor area of all buildings or structures on a lot shall not exceed a Floor Area Ratio of 1:1 except as permitted through the Hollywood CPIO District regulations.</p>

Ordinance No. \_\_\_\_\_  
**Table for Section 3 — “Q” Conditions and “D” Limitations**  
**Hollywood Community Plan Update**

SUBAREA NO.	NEW ZONE AND/OR HEIGHT DISTRICT	CONDITIONS AND LIMITATIONS
		<ol style="list-style-type: none"> <li>2. No building or structure shall exceed 35 feet in height except as permitted through the Hollywood CPIO District regulations.</li> <li>3. Projects shall comply with the Hollywood CPIO District regulations.</li> </ol>
13:9	[Q]C4-1VLD-CPIO	<p><b>[Q] QUALIFIED PERMANENT CONDITIONS OF APPROVAL</b></p> <ol style="list-style-type: none"> <li>1. Projects shall comply with the Hollywood CPIO District regulations.</li> </ol> <p><b>“D” DEVELOPMENT LIMITATIONS</b></p> <ol style="list-style-type: none"> <li>1. The total floor area of all buildings or structures on a lot shall not exceed a Floor Area Ratio of 1:1 except as permitted through the Hollywood CPIO District regulations.</li> <li>2. Projects shall comply with the Hollywood CPIO District regulations.</li> </ol>
14:3	[Q]C4-2D-CPIO	<p><b>[Q] QUALIFIED PERMANENT CONDITIONS OF APPROVAL</b></p> <ol style="list-style-type: none"> <li>1. Projects shall comply with the Hollywood CPIO District regulations.</li> </ol> <p><b>“D” DEVELOPMENT LIMITATIONS</b></p> <ol style="list-style-type: none"> <li>1. The total floor area of all buildings or structures on a lot shall not exceed a Floor Area Ratio of 1.5:1 except as permitted through the Hollywood CPIO District regulations.</li> <li>2. Projects shall comply with the Hollywood CPIO District regulations.</li> </ol>

Ordinance No. \_\_\_\_\_  
**Table for Section 3 — “Q” Conditions and “D” Limitations**  
**Hollywood Community Plan Update**

SUBAREA NO.	NEW ZONE AND/OR HEIGHT DISTRICT	CONDITIONS AND LIMITATIONS
14:3A	[Q]C4-2D-SN-CPIO	<p><b>[Q] QUALIFIED PERMANENT CONDITIONS OF APPROVAL</b></p> <ol style="list-style-type: none"> <li>1. Projects shall comply with the Hollywood CPIO District regulations.</li> </ol> <p><b>“D” DEVELOPMENT LIMITATIONS</b></p> <ol style="list-style-type: none"> <li>1. The total floor area of all buildings or structures on a lot shall not exceed a Floor Area Ratio of 1.5:1 except as permitted through the Hollywood CPIO District regulations.</li> <li>2. Projects shall comply with the Hollywood CPIO District regulations.</li> </ol>
14:4	[Q]C4-2D-SN-CPIO	<p><b>[Q] QUALIFIED PERMANENT CONDITIONS OF APPROVAL</b></p> <ol style="list-style-type: none"> <li>1. Projects shall comply with the Hollywood CPIO District regulations.</li> </ol> <p><b>“D” DEVELOPMENT LIMITATIONS</b></p> <ol style="list-style-type: none"> <li>1. The total floor area of all buildings or structures on a lot shall not exceed a Floor Area Ratio of 1.5:1 except as permitted through the Hollywood CPIO District regulations.</li> <li>2. Projects shall comply with the Hollywood CPIO District regulations.</li> </ol>
15	[Q]C2-2D-SN-CPIO	<p><b>[Q] QUALIFIED PERMANENT CONDITIONS OF APPROVAL</b></p> <ol style="list-style-type: none"> <li>1. Projects shall comply with the Hollywood CPIO District regulations.</li> </ol>

Ordinance No. \_\_\_\_\_  
**Table for Section 3 — “Q” Conditions and “D” Limitations**  
**Hollywood Community Plan Update**

SUBAREA NO.	NEW ZONE AND/OR HEIGHT DISTRICT	CONDITIONS AND LIMITATIONS
		<p><b>“D” DEVELOPMENT LIMITATIONS</b></p> <ol style="list-style-type: none"> <li>1. The total floor area of all buildings or structures on a lot shall not exceed a Floor Area Ratio of 1.5:1 except as permitted through the Hollywood CPIO District regulations.</li> <li>2. Projects shall comply with the Hollywood CPIO District regulations.</li> </ol>
16	[Q]C2-2D-CPIO	<p><b>[Q] QUALIFIED PERMANENT CONDITIONS OF APPROVAL</b></p> <ol style="list-style-type: none"> <li>1. Projects shall comply with the Hollywood CPIO District regulations.</li> </ol> <p><b>“D” DEVELOPMENT LIMITATIONS</b></p> <ol style="list-style-type: none"> <li>1. The total floor area of all buildings or structures on a lot shall not exceed a Floor Area Ratio of 1.5:1 except as permitted through the Hollywood CPIO District regulations.</li> <li>2. Projects shall comply with the Hollywood CPIO District regulations.</li> </ol>
17	[Q]RD1.5-1XL	<p><b>[Q] QUALIFIED PERMANENT CONDITIONS OF APPROVAL</b></p> <ol style="list-style-type: none"> <li>1. Area Setbacks. <ol style="list-style-type: none"> <li>a) A minimum 20-foot front yard setback is required.</li> <li>b) A minimum 15-foot rear yard setback is required.</li> </ol> </li> <li>2. Lot Coverage. A maximum 60 percent lot coverage is permitted.</li> </ol>



Ordinance No. \_\_\_\_\_  
**Table for Section 3 — “Q” Conditions and “D” Limitations**  
**Hollywood Community Plan Update**

SUBAREA NO.	NEW ZONE AND/OR HEIGHT DISTRICT	CONDITIONS AND LIMITATIONS
		<ol style="list-style-type: none"> <li>3. Garages. Designated parking areas shall be set back a minimum of 40 feet from the front property line.</li> <li>4. Height Limitations.               <ol style="list-style-type: none"> <li>a) A maximum of 20 feet in height is allowed starting at the 20-foot front yard setback.</li> <li>b) A maximum of 30 feet in height is allowed starting at the 65-foot building setback.</li> </ol> </li> <li>5. Building Stepback. A minimum 65-foot building setback from the front property line is required of a third story that is 21 feet to 30 feet in height.</li> </ol>
17:3	[Q]CM-2D-SN	<p><b>[Q] QUALIFIED PERMANENT CONDITIONS OF APPROVAL</b></p> <ol style="list-style-type: none"> <li>1. No 100% residential development shall be permitted.</li> <li>2. Residential uses shall only be permitted if a project incorporates a minimum Floor Area Ratio (FAR) of 0.7:1 for targeted media-related industrial uses, including: film, tape, television, video, internet and other media production, editing and reconstruction; film archiving, storage and exchange; studio equipment manufacture, rental and storage; music, film, television and internet publishing; sound recording; broadcast studios; facilities for the development of software and other computer and media-related products and services.</li> <li>3. Definitions. For purposes of the [Q] Qualified Condition, the following words and phrases are defined:</li> </ol>

**Ordinance No. \_\_\_\_\_**  
**Table for Section 3 — “Q” Conditions and “D” Limitations**  
**Hollywood Community Plan Update**

SUBAREA NO.	NEW ZONE AND/OR HEIGHT DISTRICT	CONDITIONS AND LIMITATIONS
		<p>a) Theatre Row. The area of Hollywood located along both sides of Santa Monica Boulevard between McCadden Place and El Centro Avenue.</p> <p>b) Live Equity Theater. Live Equity Theaters provide 99 seats or fewer and host live theatrical productions, such as plays and musicals.</p> <p>c) Automotive Use. The primary sale of used automobiles. In addition, this phrase shall include automotive repair and automobile and trailer sales area, as defined in this section.</p> <p>d) Automotive Repair. A use involving the diagnosing of malfunctions, repairing or maintaining of motor vehicles. Included in this definition are body shops, paint shops, tire stores, muffler shops, auto electric shops, van conversions, lubrication centers, auto-sound shops, auto-alarm shops, auto upholstery shops, wheel alignment shops and other similar automotive related repair or installation businesses; automotive repair does not include automotive fueling and service stations as defined in this section and installers of automotive telecommunication devices and computers.</p> <p>4. Parking. No additional new off-street automobile parking shall be required when a change of use is made for new Live Equity Theaters. The existing required number of off-street automobile parking spaces prior to the change of use to Live Equity Theaters shall be maintained,</p>

Ordinance No. \_\_\_\_\_  
**Table for Section 3 — “Q” Conditions and “D” Limitations**  
**Hollywood Community Plan Update**

SUBAREA NO.	NEW ZONE AND/OR HEIGHT DISTRICT	CONDITIONS AND LIMITATIONS
		<p>unless the change of use results in a reduction of required off-street automobile parking spaces. Live Equity Theaters shall not be exempt from bicycle parking requirements.</p> <p>5. Uses. No Automotive Use or Automotive Repair shall be permitted including automobile and trailer sales (new and old), any business used for the rental or retail sale of new or used parts for motor vehicles, automobile display rooms, automotive repair establishments, automotive fueling and service stations, automotive painting, automotive upholstery, automobile laundry and wash racks, automotive exhaust test stations, automobile storage areas, and drive-through establishments.</p> <p><b>“D” DEVELOPMENT LIMITATIONS</b></p> <p>1. The total floor area of all buildings or structures on a lot shall not exceed a Floor Area Ratio (FAR) of 1.5:1, except that a maximum FAR of 3:1 shall be permitted for developments which incorporate a minimum FAR 0.7:1 for the following targeted media-related industrial uses: film, tape, television, video, internet and other media production, editing and reconstruction; film archiving, storage and exchange; studio equipment manufacture, rental and storage; music, film, television and internet publishing; sound recording; broadcast studios; facilities for the development of software and other computer and media-related products and services.</p>

Ordinance No. \_\_\_\_\_  
**Table for Section 3 — “Q” Conditions and “D” Limitations**  
**Hollywood Community Plan Update**

SUBAREA NO.	NEW ZONE AND/OR HEIGHT DISTRICT	CONDITIONS AND LIMITATIONS
17:4	[Q]M1-1VL-SN	<p><b>[Q] QUALIFIED PERMANENT CONDITIONS OF APPROVAL</b></p> <ol style="list-style-type: none"> <li>1. Commercial uses shall be limited to those permitted in C4 zone.</li> <li>2. Definitions. For purposes of the [Q] Qualified Condition, the following words and phrases are defined: <ol style="list-style-type: none"> <li>a) Theatre Row. The area of Hollywood located along both sides of Santa Monica Boulevard between McCadden Place and El Centro Avenue.</li> <li>b) Live Equity Theater. Live Equity Theaters provide 99 seats or fewer and host live theatrical productions, such as plays and musicals.</li> <li>c) Automotive Use. The primary sale of used automobiles. In addition, this phrase shall include automotive repair and automobile and trailer sales area, as defined in this section.</li> <li>d) Automotive Repair. A use involving the diagnosing of malfunctions, repairing or maintaining of motor vehicles. Included in this definition are body shops, paint shops, tire stores, muffler shops, auto electric shops, van conversions, lubrication centers, auto-sound shops, auto-alarm shops, auto upholstery shops, wheel alignment shops and other similar automotive related repair or installation businesses; automotive repair does not include automotive fueling and service stations as defined in this section and installers of automotive telecommunication devices and computers.</li> </ol> </li> </ol>

Ordinance No. \_\_\_\_\_  
**Table for Section 3 — “Q” Conditions and “D” Limitations**  
**Hollywood Community Plan Update**

SUBAREA NO.	NEW ZONE AND/OR HEIGHT DISTRICT	CONDITIONS AND LIMITATIONS
		<p>2. Parking. No additional new off-street automobile parking shall be required when a change of use is made for new Live Equity Theaters. The existing required number of off-street automobile parking spaces prior to the change of use to Live Equity Theaters shall be maintained, unless the change of use results in a reduction of required off-street automobile parking spaces. Live Equity Theaters shall not be exempt from bicycle parking requirements.</p> <p>3. Uses. No Automotive Use or Automotive Repair shall be permitted including automobile and trailer sales (new and old), any business used for the rental or retail sale of new or used parts for motor vehicles, automobile display rooms, automotive repair establishments, automotive fueling and service stations, automotive painting, automotive upholstery, automobile laundry and wash racks, automotive exhaust test stations, automobile storage areas, and drive-through establishments.</p>
19	[Q]C2-2D-CPIO	<p><b>[Q] QUALIFIED PERMANENT CONDITIONS OF APPROVAL</b></p> <p>1. Projects shall comply with the Hollywood CPIO District regulations.</p> <p><b>“D” DEVELOPMENT LIMITATIONS</b></p> <p>1. The total floor area of all buildings or structures on a lot shall not exceed a Floor Area Ratio of 1.5:1 except as permitted through the Hollywood CPIO District regulations.</p>

Ordinance No. \_\_\_\_\_  
**Table for Section 3 — “Q” Conditions and “D” Limitations**  
**Hollywood Community Plan Update**

SUBAREA NO.	NEW ZONE AND/OR HEIGHT DISTRICT	CONDITIONS AND LIMITATIONS
		<p>2. Projects shall comply with the Hollywood CPIO District regulations.</p>
19:1	[Q]C2-2D-SN-CPIO	<p><b>[Q] QUALIFIED PERMANENT CONDITIONS OF APPROVAL</b></p> <p>1. Definitions. For purposes of this [Q] Qualified Condition, the following words and phrases are defined:</p> <p>a) Theatre Row. The area of Hollywood located along both sides of Santa Monica Boulevard between McCadden Place and El Centro Avenue.</p> <p>b) Live Equity Theater. Live Equity Theaters provide 99 seats or fewer and host live theatrical productions, such as plays and musicals.</p> <p>c) Automotive Use. The primary sale of used automobiles. In addition, this phrase shall include automotive repair and automobile and trailer sales area, as defined in this section.</p> <p>d) Automotive Repair. A use involving the diagnosing of malfunctions, repairing or maintaining of motor vehicles. Included in this definition are body shops, paint shops, tire stores, muffler shops, auto electric shops, van conversions, lubrication centers, auto-sound shops, auto-alarm shops, auto upholstery shops, wheel alignment shops and other similar automotive related repair or installation businesses; automotive repair does not include automotive fueling and service stations as defined in this section and installers of automotive</p>

Ordinance No. \_\_\_\_\_  
**Table for Section 3 — “Q” Conditions and “D” Limitations**  
**Hollywood Community Plan Update**

SUBAREA NO.	NEW ZONE AND/OR HEIGHT DISTRICT	CONDITIONS AND LIMITATIONS
		<p>telecommunication devices and computers.</p> <p>2. Uses.</p> <p>a) No Automotive Use or Automotive Repair shall be permitted including automobile and trailer sales (new and old), any business used for the rental or retail sale of new or used parts for motor vehicles, automobile display rooms, automotive repair establishments, automotive fueling and service stations, automotive painting, automotive upholstery, automobile laundry and wash racks, automotive exhaust test stations, automobile storage areas, and drive-through establishments.</p> <p>b) No additional new off-street automobile parking shall be required when a change of use is made for new Live Equity Theaters. The existing required number of off-street automobile parking spaces prior to the change of use to Live Equity Theaters shall be maintained, unless the change of use results in a reduction of required off-street automobile parking spaces. Live Equity Theaters shall not be exempt from bicycle parking requirements.</p> <p>3. Projects shall also comply with the Hollywood CPIO District regulations.</p> <p><b>“D” DEVELOPMENT LIMITATIONS</b></p> <p>1. The total floor area of all buildings or structures on a lot shall not exceed a Floor Area Ratio of 1.5:1 except as</p>

Ordinance No. \_\_\_\_\_  
**Table for Section 3 — “Q” Conditions and “D” Limitations**  
**Hollywood Community Plan Update**

SUBAREA NO.	NEW ZONE AND/OR HEIGHT DISTRICT	CONDITIONS AND LIMITATIONS
		<p>permitted through the Hollywood CPIO District regulations.</p> <p>2. Projects shall comply with the Hollywood CPIO District regulations.</p>
19:2	C2-2D	<p><b>“D” DEVELOPMENT LIMITATIONS</b></p> <p>1. No building or structure shall exceed 30 feet in height.</p> <p>2. The total floor area of all buildings or structures on a lot shall not exceed a Floor Area Ratio of 3:1.</p>
19:3	C2-2D	<p><b>“D” DEVELOPMENT LIMITATIONS</b></p> <p>1. No building or structure shall exceed 45 feet in height.</p> <p>2. The total floor area of all buildings or structures on a lot shall not exceed a Floor Area Ratio of 3:1.</p>
19:4	[Q]C2-2D-CPIO	<p><b>[Q] QUALIFIED PERMANENT CONDITIONS OF APPROVAL</b></p> <p>1. Projects shall comply with the Hollywood CPIO District regulations.</p> <p><b>“D” DEVELOPMENT LIMITATIONS</b></p> <p>1. The total floor area of all buildings or structures on a lot shall not exceed a Floor Area Ratio of 1.5 except as permitted through the Hollywood CPIO District regulations.</p> <p>2. Projects shall comply with the Hollywood CPIO District regulations.</p>



Ordinance No. \_\_\_\_\_  
**Table for Section 3 — “Q” Conditions and “D” Limitations**  
**Hollywood Community Plan Update**

SUBAREA NO.	NEW ZONE AND/OR HEIGHT DISTRICT	CONDITIONS AND LIMITATIONS
19:5	[Q]C2-2D-SN-CPIO	<p><b>[Q] QUALIFIED PERMANENT CONDITIONS OF APPROVAL</b></p> <ol style="list-style-type: none"> <li>1. Projects shall comply with the Hollywood CPIO District regulations.</li> </ol> <p><b>“D” DEVELOPMENT LIMITATIONS</b></p> <ol style="list-style-type: none"> <li>1. The total floor area of all buildings or structures on a lot shall not exceed a Floor Area Ratio of 1.5:1 except as permitted through the Hollywood CPIO District regulations.</li> <li>2. Projects shall comply with the Hollywood CPIO District regulations.</li> </ol>
19:6	[Q]C2-2D-CPIO	<p><b>[Q] QUALIFIED PERMANENT CONDITIONS OF APPROVAL</b></p> <ol style="list-style-type: none"> <li>1. Projects shall comply with the Hollywood CPIO District regulations.</li> </ol> <p><b>“D” DEVELOPMENT LIMITATIONS</b></p> <ol style="list-style-type: none"> <li>1. The total floor area of all buildings or structures on a lot shall not exceed a Floor Area Ratio of 1.5:1 except as permitted through the Hollywood CPIO District regulations.</li> <li>2. Projects shall comply with the Hollywood CPIO District regulations.</li> </ol>
22	[Q]R4-1VL-CPIO	<p><b>[Q] QUALIFIED PERMANENT CONDITIONS OF APPROVAL</b></p> <ol style="list-style-type: none"> <li>1. Residential density is limited to 1 dwelling unit per 600 square feet of lot area except as permitted through the Hollywood CPIO District regulations.</li> </ol>

Ordinance No. \_\_\_\_\_  
**Table for Section 3 — “Q” Conditions and “D” Limitations**  
**Hollywood Community Plan Update**

SUBAREA NO.	NEW ZONE AND/OR HEIGHT DISTRICT	CONDITIONS AND LIMITATIONS
		2. Projects shall comply with the Hollywood CPIO District regulations.
23	[Q]C2-2D	<p><b>[Q] QUALIFIED PERMANENT CONDITIONS OF APPROVAL</b></p> <p>1. All developments shall comply with the provisions of the Vermont-Western Station Neighborhood Area Specific Plan (Ordinance No. 173,749 and any subsequent amendments).</p> <p><b>“D” DEVELOPMENT LIMITATIONS</b></p> <p>1. Maximum Floor Area Ratio (FAR) shall be determined by the Vermont-Western Station Neighborhood Area Specific Plan.</p>
25	[Q]C2-2D	<p><b>[Q] QUALIFIED PERMANENT CONDITIONS OF APPROVAL</b></p> <p>1. All developments shall comply with the provisions of the Vermont-Western Station Neighborhood Area Specific Plan (Ordinance No. 173,749 and any subsequent amendments).</p> <p><b>“D” DEVELOPMENT LIMITATIONS</b></p> <p>1. Maximum Floor Area Ratio (FAR) shall be determined by the Vermont-Western Station Neighborhood Area Specific Plan.</p>
26	[Q]C2-2D-CPIO	<p><b>[Q] QUALIFIED PERMANENT CONDITIONS OF APPROVAL</b></p> <p>1. Residential density is limited to 1 dwelling unit per 800 square feet of lot area except as permitted through the Hollywood CPIO District regulations.</p>

Ordinance No. \_\_\_\_\_  
**Table for Section 3 — “Q” Conditions and “D” Limitations**  
**Hollywood Community Plan Update**

SUBAREA NO.	NEW ZONE AND/OR HEIGHT DISTRICT	CONDITIONS AND LIMITATIONS
		<p>2. Projects shall comply with the Hollywood CPIO District regulations.</p> <p><b>“D” DEVELOPMENT LIMITATIONS</b></p> <p>1. The total floor area of all buildings or structures on a lot shall not exceed a Floor Area Ratio of 1.5:1 except as permitted through the Hollywood CPIO District regulations.</p> <p>2. Projects shall comply with the Hollywood CPIO District regulations.</p>
31	[Q]C4-2D	<p><b>[Q] QUALIFIED PERMANENT CONDITIONS OF APPROVAL</b></p> <p>1. All developments shall comply with the provisions of the Vermont-Western Station Neighborhood Area Specific Plan (Ordinance No. 173,749 and any subsequent amendments).</p> <p><b>“D” DEVELOPMENT LIMITATIONS</b></p> <p>1. Maximum Floor Area Ratio (FAR) shall be determined by the Vermont-Western Station Neighborhood Area Specific Plan.</p>
32	[Q]C2-2D	<p><b>[Q] QUALIFIED PERMANENT CONDITIONS OF APPROVAL</b></p> <p>1. All developments shall comply with the provisions of the Vermont-Western Station Neighborhood Area Specific Plan (Ordinance No. 173,749 and any subsequent amendments).</p>

Ordinance No. \_\_\_\_\_  
**Table for Section 3 — “Q” Conditions and “D” Limitations**  
**Hollywood Community Plan Update**

SUBAREA NO.	NEW ZONE AND/OR HEIGHT DISTRICT	CONDITIONS AND LIMITATIONS
		<b>“D” DEVELOPMENT LIMITATIONS</b>  1. Maximum Floor Area Ratio (FAR) shall be determined by the Vermont-Western Station Neighborhood Area Specific Plan.
33:1A	[Q]C2-2D	<b>[Q] QUALIFIED PERMANENT CONDITIONS OF APPROVAL</b>  1. All developments shall comply with the provisions of the Vermont-Western Station Neighborhood Area Specific Plan (Ordinance No. 173,749 and any subsequent amendments).  <b>“D” DEVELOPMENT LIMITATIONS</b>  1. Maximum Floor Area Ratio (FAR) shall be determined by the Vermont-Western Station Neighborhood Area Specific Plan.
33:2	[Q]C4-2D	<b>[Q] QUALIFIED PERMANENT CONDITIONS OF APPROVAL</b>  1. All developments shall comply with the provisions of the Vermont-Western Station Neighborhood Area Specific Plan (Ordinance No. 173,749 and any subsequent amendments).  <b>“D” DEVELOPMENT LIMITATIONS</b>  1. Maximum Floor Area Ratio (FAR) shall be determined by the Vermont-Western Station Neighborhood Area Specific Plan.
33:2A	[Q]C4-2D	<b>[Q] QUALIFIED PERMANENT CONDITIONS OF APPROVAL</b>  1. All developments shall comply with the provisions of the Vermont-Western Station Neighborhood Area Specific Plan

Ordinance No. \_\_\_\_\_  
**Table for Section 3 — “Q” Conditions and “D” Limitations**  
**Hollywood Community Plan Update**

SUBAREA NO.	NEW ZONE AND/OR HEIGHT DISTRICT	CONDITIONS AND LIMITATIONS
		<p>(Ordinance No. 173,749 and any subsequent amendments).</p> <p><b>“D” DEVELOPMENT LIMITATIONS</b></p> <p>1. Maximum Floor Area Ratio (FAR) shall be determined by the Vermont-Western Station Neighborhood Area Specific Plan.</p>
33:2B	[Q]C2-2D	<p><b>[Q] QUALIFIED PERMANENT CONDITIONS OF APPROVAL</b></p> <p>1. All developments shall comply with the provisions of the Vermont-Western Station Neighborhood Area Specific Plan (Ordinance No. 173,749 and any subsequent amendments).</p> <p><b>“D” DEVELOPMENT LIMITATIONS</b></p> <p>1. Maximum Floor Area Ratio (FAR) shall be determined by the Vermont-Western Station Neighborhood Area Specific Plan.</p>
35	[Q]C2-2D	<p><b>[Q] QUALIFIED PERMANENT CONDITIONS OF APPROVAL</b></p> <p>1. All developments shall comply with the provisions of the Vermont-Western Station Neighborhood Area Specific Plan (Ordinance No. 173,749 and any subsequent amendments).</p> <p><b>“D” DEVELOPMENT LIMITATIONS</b></p> <p>1. Maximum Floor Area Ratio (FAR) shall be determined by the Vermont-Western Station Neighborhood Area Specific Plan.</p>

Ordinance No. \_\_\_\_\_  
**Table for Section 3 — “Q” Conditions and “D” Limitations**  
**Hollywood Community Plan Update**

SUBAREA NO.	NEW ZONE AND/OR HEIGHT DISTRICT	CONDITIONS AND LIMITATIONS
36:1	[Q]C1-1XL	<p><b>[Q] QUALIFIED PERMANENT CONDITIONS OF APPROVAL</b></p> <ol style="list-style-type: none"> <li>1. Establishments on the subject property shall operate only between the hours of 7:00 a.m. and 11:00 p.m.</li> <li>2. No deliveries, loading or unloading shall occur before 7:00 a.m. nor after 9:00 p.m., Monday through Saturday. No Sunday deliveries shall be permitted. All deliveries, loading and unloading, shall occur entirely on-site.</li> <li>3. There shall be no automotive related uses, video arcades, fast food establishments or off-site liquor sales (except for beer and wine associated with a sit-down restaurant) permitted on the subject property.</li> </ol>
38	[Q]C2-2D-CPIO	<p><b>[Q] QUALIFIED PERMANENT CONDITIONS OF APPROVAL</b></p> <ol style="list-style-type: none"> <li>1. Projects shall also comply with the Hollywood CPIO District regulations.</li> </ol> <p><b>“D” DEVELOPMENT LIMITATIONS</b></p> <ol style="list-style-type: none"> <li>1. The total floor area of all buildings or structures on a lot shall not exceed a Floor Area Ratio of 1.5:1 except as permitted through the Hollywood CPIO District regulations.</li> <li>2. No building or structure shall exceed 50 feet in height except as permitted through the Hollywood CPIO District regulations.</li> <li>3. Projects shall comply with the Hollywood CPIO District regulations.</li> </ol>

Ordinance No. \_\_\_\_\_  
**Table for Section 3 — “Q” Conditions and “D” Limitations**  
**Hollywood Community Plan Update**

SUBAREA NO.	NEW ZONE AND/OR HEIGHT DISTRICT	CONDITIONS AND LIMITATIONS
38:1	[Q]R3-1	<p><b>[Q] QUALIFIED PERMANENT CONDITIONS OF APPROVAL</b></p> <ol style="list-style-type: none"> <li>1. Plans. Prior to issuance of building permits, detailed development plans, including a complete landscape plan and irrigation plan shall be submitted to the satisfaction of the Planning Department in consultation with the council office.</li> <li>2. Approval Verification. Copies of any approvals, guarantees or verification of consultations, review or approval as may be required by the following conditions of approval shall be provided to the Planning Department for attachment to the subject file.</li> <li>3. Definition. Any agencies or public officials referenced in these conditions shall mean those agencies or public officials or their successors or designees.</li> <li>4. Height. No building or structure located on the subject property shall exceed 35 feet in height. However, a maximum building height of 45 feet shall be permitted provided that the following conditions are met:               <ol style="list-style-type: none"> <li>a) for buildings with less than 70 linear feet of street frontage, any additional height above 35 feet shall be stepped back one foot for each additional foot of height above 35 feet from any exterior face that fronts a street, as well as the rear exterior face.</li> <li>b) for buildings with 70 linear feet of street frontage or greater, any additional height above 35 feet shall be stepped back one foot for each</li> </ol> </li> </ol>

Ordinance No. \_\_\_\_\_  
**Table for Section 3 — “Q” Conditions and “D” Limitations**  
**Hollywood Community Plan Update**

SUBAREA NO.	NEW ZONE AND/OR HEIGHT DISTRICT	CONDITIONS AND LIMITATIONS
		<p style="text-align: center;">additional foot of height above 35 feet from all exterior faces of the structure.</p> <p>5. Height. In addition to the above, for those building frontages facing R1 zoned lots, a maximum building height of 45 feet shall be permitted provided that one of the two following options are met along the building face fronting the R1 zoned lot:</p> <p style="padding-left: 40px;">Option 1: any height between 25 and 35 feet shall be stepped back ½ foot for each additional foot of height between 25 and 35 feet, and any additional height above 35 feet shall be stepped back one foot for each additional foot of height above 35 feet from that portion of the building below.</p> <p style="padding-left: 40px;">Option 2: any additional height above 35 feet shall be stepped back 20 feet from the exterior wall of the structure.</p> <p>6. Setbacks. A 15-foot setback at grade level shall be required on any side of a building that is abutting any R1 zoned lot.</p> <p>7. Open Space. Open space shall be provided per LAMC Section 12.21 G. Courtyards and building breaks required by these conditions may count as common open space notwithstanding the provisions of LAMC Section 12.21 G 2(a)(1).</p> <p>8. Landscaping. All open areas not used for buildings, driveways, surface parking areas, recreational facilities, or walks shall be attractively landscaped, including an</p>



**Ordinance No. \_\_\_\_\_**  
**Table for Section 3 — “Q” Conditions and “D” Limitations**  
**Hollywood Community Plan Update**

SUBAREA NO.	NEW ZONE AND/OR HEIGHT DISTRICT	CONDITIONS AND LIMITATIONS
		<p>automatic irrigation system, in accordance with a landscape plan prepared by a licensed landscape architect, licensed architect, or landscape contractor to the satisfaction of the Planning Department.</p> <p>9. A minimum of 50 percent of common usable open space areas shall be planted in ground cover, shrubs or trees. Trees shall be planted in the required front and rear yard setback area at a ratio of one tree per every 300 square feet of front and rear yard provided. Trees may not be less than 24-inch box in size, and shall be planted within open space areas. An automatic irrigation system shall be provided for all required landscaped areas. Landscaped areas located on top of a parking garage or deck shall include permanent planters at least 30 inches in depth (12 inches for lawn/ground cover) and be properly drained.</p> <p>10. Required rear yard setback areas shall not be used for surface parking, and shall be landscaped as a greenbelt area with a maximum of 20 percent hardscape. Vegetative landscape screening shall be incorporated into the landscape plan to minimize views across rear property lines.</p> <p>11. Street Trees. Street trees 20 feet on center (24 inch box), with root collars to prevent uplifting of sidewalks, shall be provided. Street tree type shall match the prevailing street tree of the street to the satisfaction of the Bureau of Street Services.</p> <p>12. Parking Level Screening. Any portion of a parking level, which exceeds finished grade, shall be screened from the view of the public right-of-way by landscape</p>

**Ordinance No. \_\_\_\_\_**  
**Table for Section 3 — “Q” Conditions and “D” Limitations**  
**Hollywood Community Plan Update**

SUBAREA NO.	NEW ZONE AND/OR HEIGHT DISTRICT	CONDITIONS AND LIMITATIONS
		<p>features including trees, shrubbery, planter boxes or berms at least three (3) feet in height. Any planter box or berm shall not be used to calculate the height of a structure.</p> <p>13. All structures on the roof, including air conditioning units, mechanical equipment, vents, and parapets, shall be fully screened from view from any adjacent residential zoned properties through the use of materials and colors that match the exterior walls of the structure. Any roof projections shall be located a minimum of 5 linear feet from the roof edge. Any roof projections within 10 linear feet from the roof edge shall be limited to a height of 5 feet. Roof projections located greater than 10 linear feet from the roof shall be permitted per LAMC.</p> <p>14. Articulation. All exterior faces on new buildings and those involving the exterior alteration of existing buildings shall be designed to provide articulation that provides relief for every 30 feet in horizontal length and every 20 feet in vertical length, created by architectural detail or a change in material. In addition, for those buildings greater than 35 feet in height, the exterior faces of the upper floor shall be differentiated through the use of such design features as material or color and shall have differently articulated windows.</p> <p>15. Balconies. Cantilever balcony protrusions into required front and rear yard setbacks shall be limited to 24 inches in depth. The horizontal dimension of each protruding balcony shall be limited to 75 percent of the width of the residential unit it serves.</p>

Ordinance No. \_\_\_\_\_  
**Table for Section 3 — “Q” Conditions and “D” Limitations**  
**Hollywood Community Plan Update**

SUBAREA NO.	NEW ZONE AND/OR HEIGHT DISTRICT	CONDITIONS AND LIMITATIONS
		<p>16. Massing. For a building between 150-190 linear feet in width or depth, one of the following two options shall be met:</p> <p>Option 1: A front courtyard shall be provided adjacent to the front yard setback at ground level, with a minimum width and depth of 20 linear feet and a minimum total area of 700 square feet. The required front courtyard shall be open to the sky. The required front courtyard shall not be located within 40 linear feet of a side property line. Any front courtyard fencing shall be predominantly open or transparent in design, using wrought iron or similar material combining limited solid portions and open or transparent spaces. The required front courtyard shall be located no more than three (3) vertical feet from highest adjacent sidewalk grade. A minimum of 20 percent of a required front courtyard shall consist of planted ground cover, shrubs, trees, water features, or permanent planter boxes.</p> <p>Option 2: Terraces. Terraces shall be provided along the front face of a building to provide articulation and open space. Each residential unit located on the second floor or above, with exposure to the front face, shall provide a minimum of one terrace. Required terraces shall</p>

Ordinance No. \_\_\_\_\_  
**Table for Section 3 — “Q” Conditions and “D” Limitations**  
**Hollywood Community Plan Update**

SUBAREA NO.	NEW ZONE AND/OR HEIGHT DISTRICT	CONDITIONS AND LIMITATIONS
		<p>be located along the front face of the building and shall have a minimum area of 100 square feet each. Each terrace shall have a minimum width and depth of 8 linear feet. Required terraces need not be open to the sky but shall not be enclosed and remain open on the side facing the front yard. For those portions of a building above 35 feet, a building stepback of 8 linear feet or greater shall satisfy this requirement.</p> <p>17. Building Breaks. For a building greater than 190 linear feet in width or depth, no portion of a building above finished grade level shall exceed 190 linear feet in either width or depth excluding those portions of the building used for parking. If a building exceeds 190 linear feet in width or depth below finished grade level, then any two portions of the building above grade level that would together exceed 190 linear feet shall be considered separate buildings with an assumed common lot line between them, and each portion shall be set back from such assumed common lot line a minimum of 6 feet, excluding those portions of the building used for parking. Notwithstanding the provisions of LAMC Section 12.21 G regarding minimum common open space requirements, for projects that build two or more buildings in order to comply with the 190 foot limitation on the length of buildings, the required building break setback areas between two portions of the building shall count and be credited towards the amount of common open space required for the project. In this</p>

Ordinance No. \_\_\_\_\_  
**Table for Section 3 — “Q” Conditions and “D” Limitations**  
**Hollywood Community Plan Update**

SUBAREA NO.	NEW ZONE AND/OR HEIGHT DISTRICT	CONDITIONS AND LIMITATIONS
		instance, a horizontal dimension of 12 feet or greater shall satisfy LAMC 12.21 G.2(a)(1)(iii) provided all other conditions of LAMC 12.21 G.2(a) are met.
39	[Q]C2-2D-CPIO	<p><b>[Q] QUALIFIED PERMANENT CONDITIONS OF APPROVAL</b></p> <p>1. Projects shall comply with the Hollywood CPIO District regulations.</p> <p><b>“D” DEVELOPMENT LIMITATIONS</b></p> <p>1. The total floor area of all buildings or structures on a lot shall not exceed a Floor Area Ratio of 1.5:1 except as permitted through the Hollywood CPIO District regulations.</p> <p>2. Projects shall comply with the Hollywood CPIO District regulations.</p>
39:1	[Q]C2-1XL-CPIO	<p><b>[Q] QUALIFIED PERMANENT CONDITIONS OF APPROVAL</b></p> <p>1. The total floor area of all buildings or structures on a lot shall not exceed a Floor Area Ratio of 1.5:1 except as permitted through the Hollywood CPIO District regulations.</p> <p>2. Projects shall comply with the Hollywood CPIO District regulations.</p>
39:2	[Q]C2-1XL-O-CPIO	<p><b>[Q] QUALIFIED PERMANENT CONDITIONS OF APPROVAL</b></p> <p>1. The total floor area of all buildings or structures on a lot shall not exceed a Floor Area Ratio of 1.5:1 except as permitted through the Hollywood CPIO District regulations.</p>

Ordinance No. \_\_\_\_\_  
**Table for Section 3 — “Q” Conditions and “D” Limitations**  
**Hollywood Community Plan Update**

SUBAREA NO.	NEW ZONE AND/OR HEIGHT DISTRICT	CONDITIONS AND LIMITATIONS
		<p>2. Projects shall comply with the Hollywood CPIO District regulations.</p>
39:3	[Q]M1-2D	<p><b>[Q] QUALIFIED PERMANENT CONDITIONS OF APPROVAL</b></p> <p>1. No residential development shall be permitted, including artist-in-residence or live-work conversion, except for a watchman or caretaker as permitted by the M1 zone.</p> <p>2. Retail and restaurant uses shall be limited to the ground floor and individual retail and restaurant premises shall not exceed 20,000 square feet.</p> <p><b>“D” DEVELOPMENT LIMITATIONS</b></p> <p>1. That portion of a building or structure which fronts on Willoughby Avenue shall be restricted to a maximum height of 36 feet for that portion of the building within 50 feet of the property line along Willoughby Avenue. The remainder of the lot shall have no height limit.</p> <p>2. The total floor area of all buildings or structures on a lot shall not exceed a Floor Area Ratio (FAR) of 1.5:1, except that a maximum FAR of 3:1 shall be permitted for developments which incorporate a minimum FAR of 0.7:1 for the following targeted media-related industrial uses: film, tape, television, video, internet and other media production, editing and reconstruction; film archiving, storage and exchange; studio equipment manufacture, rental and storage; music, film, television and internet publishing; sound recording;</p>

Ordinance No. \_\_\_\_\_  
**Table for Section 3 — “Q” Conditions and “D” Limitations**  
**Hollywood Community Plan Update**

SUBAREA NO.	NEW ZONE AND/OR HEIGHT DISTRICT	CONDITIONS AND LIMITATIONS
		broadcast studios; facilities for the development of software and other computer and media-related products and services.
39:4	[Q]M1-2D	<p><b>[Q] QUALIFIED PERMANENT CONDITIONS OF APPROVAL</b></p> <ol style="list-style-type: none"> <li>1. No residential development shall be permitted, including artist-in-residence or live-work conversion, except for a watchman or caretaker as permitted by the M1 zone.</li> <li>2. Retail and restaurant uses shall be limited to the ground floor and individual retail and restaurant premises shall not exceed 20,000 square feet.</li> </ol> <p><b>“D” DEVELOPMENT LIMITATIONS</b></p> <ol style="list-style-type: none"> <li>1. The total floor area of all buildings or structures on a lot shall not exceed a Floor Area Ratio (FAR) of 1.5:1, except that a maximum FAR of 3:1 shall be permitted for developments which incorporate a minimum FAR of 0.7:1 for the following targeted media-related industrial uses: film, tape, television, video, internet and other media production, editing and reconstruction; film archiving, storage and exchange; studio equipment manufacture, rental and storage; music, film, television and internet publishing; sound recording; broadcast studios; facilities for the development of software and other computer and media-related products and services.</li> </ol>

Ordinance No. \_\_\_\_\_  
**Table for Section 3 — “Q” Conditions and “D” Limitations**  
**Hollywood Community Plan Update**

SUBAREA NO.	NEW ZONE AND/OR HEIGHT DISTRICT	CONDITIONS AND LIMITATIONS
40	[Q]M1-2D	<p><b>[Q] QUALIFIED PERMANENT CONDITIONS OF APPROVAL</b></p> <ol style="list-style-type: none"> <li>1. No residential development shall be permitted, including artist-in-residence or live-work conversion, except for a watchman or caretaker as permitted by the M1 zone.</li> <li>2. Retail and restaurant uses shall be limited to the ground floor and individual retail and restaurant premises shall not exceed 20,000 square feet.</li> </ol> <p><b>“D” DEVELOPMENT LIMITATIONS</b></p> <ol style="list-style-type: none"> <li>1. The total floor area of all buildings or structures on a lot shall not exceed a Floor Area Ratio (FAR) of 1.5:1, except that a maximum FAR of 3:1 shall be permitted for developments which incorporate a minimum FAR of 0.7:1 for the following targeted media-related industrial uses: film, tape, television, video, internet and other media production, editing and reconstruction; film archiving, storage and exchange; studio equipment manufacture, rental and storage; music, film, television and internet publishing; sound recording; broadcast studios; facilities for the development of software and other computer and media-related products and services.</li> </ol>
40:A	[Q]M1-2D-SN	<p><b>[Q] QUALIFIED PERMANENT CONDITIONS OF APPROVAL</b></p> <ol style="list-style-type: none"> <li>1. No residential development shall be permitted, including artist-in-residence or live-work conversion, except for a watchman or caretaker as permitted by the M1 zone.</li> </ol>



Ordinance No. \_\_\_\_\_  
**Table for Section 3 — “Q” Conditions and “D” Limitations**  
**Hollywood Community Plan Update**

SUBAREA NO.	NEW ZONE AND/OR HEIGHT DISTRICT	CONDITIONS AND LIMITATIONS
		<p>2. Retail and restaurant uses shall be limited to the ground floor and individual retail and restaurant premises shall not exceed 20,000 square feet.</p> <p><b>“D” DEVELOPMENT LIMITATIONS</b></p> <p>1. The total floor area of all buildings or structures on a lot shall not exceed a Floor Area Ratio (FAR) of 1.5:1, except that a maximum FAR of 3:1 shall be permitted for developments which incorporate a minimum FAR of 0.7:1 for the following targeted media-related industrial uses: film, tape, television, video, internet and other media production, editing and reconstruction; film archiving, storage and exchange; studio equipment manufacture, rental and storage; music, film, television and internet publishing; sound recording; broadcast studios; facilities for the development of software and other computer and media-related products and services.</p>
40:1B	[Q]M1-2D-SN	<p><b>[Q] QUALIFIED PERMANENT CONDITIONS OF APPROVAL</b></p> <p>1. No residential development shall be permitted, including artist-in-residence or live-work conversion, except for a watchman or caretaker as permitted by the M1 zone.</p> <p>2. Retail and restaurant uses shall be limited to the ground floor and individual retail and restaurant premises shall not exceed 20,000 square feet.</p>

Ordinance No. \_\_\_\_\_  
**Table for Section 3 — “Q” Conditions and “D” Limitations**  
**Hollywood Community Plan Update**

SUBAREA NO.	NEW ZONE AND/OR HEIGHT DISTRICT	CONDITIONS AND LIMITATIONS
		<p>3. For properties fronting Santa Monica Boulevard between McCadden Place and Lillian Way, which is located within Theatre Row:</p> <p>a) No additional new off-street automobile parking shall be required when a change of use is made for new Live Equity Theaters along Theatre Row. Live Equity Theaters provide 99 seats or fewer and host live theatrical productions, such as plays and musicals. The existing required number of off-street automobile parking spaces prior to the change of use to Live Equity Theaters shall be maintained, unless the change of use results in a reduction of required off-street automobile parking spaces. Live Equity Theaters shall not be exempt from bicycle parking requirements.</p> <p>b) Uses. No Automotive Use or Automotive Repair shall be permitted including automobile and trailer sales (new and old), any business used for the rental or retail sale of new or used parts for motor vehicles, automobile display rooms, automotive repair establishments, automotive fueling and service stations, automotive painting, automotive upholstery, automobile laundry and wash racks, automotive exhaust test stations, automobile storage areas, and drive-through establishments.</p> <p>4. Definitions. For purposes of the [Q] Qualified Condition, the following words and phrases are defined:</p>

Ordinance No. \_\_\_\_\_  
**Table for Section 3 — “Q” Conditions and “D” Limitations**  
**Hollywood Community Plan Update**

SUBAREA NO.	NEW ZONE AND/OR HEIGHT DISTRICT	CONDITIONS AND LIMITATIONS
		<p>a) Automotive Use. The primary sale of used automobiles. In addition, this phrase shall include automotive repair and automobile and trailer sales area, as defined in this section.</p> <p>b) Automotive Repair. A use involving the diagnosing of malfunctions, repairing or maintaining of motor vehicles. Included in this definition are body shops, paint shops, tire stores, muffler shops, auto electric shops, van conversions, lubrication centers, auto-sound shops, auto-alarm shops, auto upholstery shops, wheel alignment shops and other similar automotive related repair or installation businesses; automotive repair does not include automotive fueling and service stations as defined in this section and installers of automotive telecommunication devices and computers.</p> <p><b>“D” DEVELOPMENT LIMITATIONS</b></p> <p>1. The total floor area of all buildings or structures on a lot shall not exceed a Floor Area Ratio (FAR) of 1.5:1, except that a maximum FAR of 3:1 shall be permitted for developments which incorporate a minimum FAR of 0.7:1 for the following targeted media-related industrial uses: film, tape, television, video, internet and other media production, editing and reconstruction; film archiving, storage and exchange; studio equipment manufacture, rental and storage; music, film, television and internet publishing; sound recording; broadcast studios; facilities for the development of software and other</p>

Ordinance No. \_\_\_\_\_  
**Table for Section 3 — “Q” Conditions and “D” Limitations**  
**Hollywood Community Plan Update**

SUBAREA NO.	NEW ZONE AND/OR HEIGHT DISTRICT	CONDITIONS AND LIMITATIONS
		computer and media-related products and services. For properties fronting Santa Monica between McCadden Place and Lillian Way, which is located within Theatre Row, the maximum FAR of 3:1 as described above is permitted only for developments on lots located within a minimum distance of 150 feet south of Santa Monica Boulevard.
40:1C	[Q]M1-1	<p><b>[Q] QUALIFIED PERMANENT CONDITIONS OF APPROVAL</b></p> <ol style="list-style-type: none"> <li>1. That portion of a building or structure which fronts on Willoughby Avenue shall be restricted to a maximum height of 36 feet for that portion of the building within 50 feet of the property line along Willoughby Avenue. The remainder of the lot shall have no height limit.</li> <li>2. No residential development shall be permitted, including artist-in-residence or live-work conversion, except for a watchman or caretaker as permitted by the M1 zone.</li> <li>3. Retail and restaurant uses shall be limited to the ground floor and individual retail and restaurant premises shall not exceed 20,000 square feet.</li> </ol>
40:2	[Q]M1-2D	<p><b>[Q] QUALIFIED PERMANENT CONDITIONS OF APPROVAL</b></p> <ol style="list-style-type: none"> <li>1. No residential development shall be permitted, including artist-in-residence or live-work conversion, except for a watchman or caretaker as permitted by the M1 zone.</li> <li>2. Retail and restaurant uses shall be limited to the ground floor and individual retail</li> </ol>

Ordinance No. \_\_\_\_\_  
**Table for Section 3 — “Q” Conditions and “D” Limitations**  
**Hollywood Community Plan Update**

SUBAREA NO.	NEW ZONE AND/OR HEIGHT DISTRICT	CONDITIONS AND LIMITATIONS
		<p>and restaurant premises shall not exceed 20,000 square feet.</p> <p><b>“D” DEVELOPMENT LIMITATIONS</b></p> <ol style="list-style-type: none"> <li>1. The total floor area of all buildings or structures on a lot shall not exceed a Floor Area Ratio (FAR) of 1.5:1, except that a maximum FAR of 3:1 shall be permitted for developments which incorporate a minimum FAR of 0.7:1 for the following targeted media-related industrial uses: film, tape, television, video, internet and other media production, editing and reconstruction; film archiving, storage and exchange; studio equipment manufacture, rental and storage; music, film, television and internet publishing; sound recording; broadcast studios; facilities for the development of software and other computer and media-related products and services.</li> </ol>
40:2C	[Q]M1-1VL	<p><b>[Q] QUALIFIED PERMANENT CONDITOINS OF APPROVAL</b></p> <ol style="list-style-type: none"> <li>1. No residential development shall be permitted, including artist-in-residence or live-work conversion, except for a watchman or caretaker as permitted by the MR zone.</li> <li>2. Retail and restaurant uses shall be limited to the ground floor and individual retail and restaurant premises shall not exceed 20,000 square feet.</li> </ol>

Ordinance No. \_\_\_\_\_  
**Table for Section 3 — “Q” Conditions and “D” Limitations**  
**Hollywood Community Plan Update**

SUBAREA NO.	NEW ZONE AND/OR HEIGHT DISTRICT	CONDITIONS AND LIMITATIONS
40:3	[Q]CM-1VL	<p><b>[Q] QUALIFIED PERMANENT CONDITIONS OF APPROVAL</b></p> <p>1. No residential development shall be permitted, including artist-in-residence or live-work conversion, except for a watchman or caretaker as permitted by the MR zone.</p>
40:4	[Q]CM-1VL-SN	<p><b>[Q] QUALIFIED PERMANENT CONDITIONS OF APPROVAL</b></p> <p>1. No residential development shall be permitted, including artist-in-residence or live-work conversion, except for a watchman or caretaker as permitted by the MR zone.</p>
40:4A	[Q]CM-1VL	<p><b>[Q] QUALIFIED PERMANENT CONDITIONS OF APPROVAL</b></p> <p>1. No residential development shall be permitted, including artist-in-residence or live-work conversion, except for a watchman or caretaker as permitted by the MR zone.</p>
40:5	[Q]C2-2D-CPIO	<p><b>[Q] QUALIFIED PERMANENT CONDITIONS OF APPROVAL</b></p> <p>1. Projects shall comply with the Hollywood CPIO District regulations.</p> <p><b>“D” DEVELOPMENT LIMITATIONS</b></p> <p>1. The total floor area of all buildings or structures on a lot shall not exceed a Floor Area Ratio of 1.5:1 except as permitted through the Hollywood CPIO District regulations.</p>

Ordinance No. \_\_\_\_\_  
**Table for Section 3 — “Q” Conditions and “D” Limitations**  
**Hollywood Community Plan Update**

SUBAREA NO.	NEW ZONE AND/OR HEIGHT DISTRICT	CONDITIONS AND LIMITATIONS
		<p>2. Projects shall comply with the Hollywood CPIO District regulations.</p>
40:6	[Q]M1-2D	<p><b>[Q] QUALIFIED PERMANENT CONDITIONS OF APPROVAL</b></p> <p>1. Use. No residential uses permitted.</p> <p>2. Definitions. For purposes of this [Q] Qualified Condition, the following words and phrases are defined:</p> <p style="padding-left: 40px;">a) Pedestrian Amenities. Pedestrian amenities include outdoor sidewalk cafes, public plazas, retail courtyards, water features, kiosks, paseos, arcades, patios, covered walkways, or spaces for outdoor dining or seating that are located at the ground level, and that are accessible to and available for use by the public.</p> <p style="padding-left: 40px;">b) Project. The demolition, grading, construction, addition to or alteration (structural or nonstructural) of any building or structure, a new use of land, or subdivision of land on a lot located in whole or in part within the CPIO, which requires the issuance of a building permit. A Project shall not include a change of use or construction that consists solely of interior remodeling, interior rehabilitation or interior repair work.</p> <p>3. Primary Lot Line shall be limited to one of the property lines adjacent to or abutting a public street. On lots fronting more than one public street, the Director of Planning shall determine the Primary Lot Line.</p>

Ordinance No. \_\_\_\_\_  
**Table for Section 3 — “Q” Conditions and “D” Limitations**  
**Hollywood Community Plan Update**

SUBAREA NO.	NEW ZONE AND/OR HEIGHT DISTRICT	CONDITIONS AND LIMITATIONS
		<p>4. Primary Frontage shall be the exterior building walls facing the Primary Lot Line. For the purposes of this provision, all exterior walls that intersect a plane parallel to a lot line at 45 degrees or less shall be considered to be facing the Primary Frontage. When the Primary Lot Line is not straight, a line connecting the points where the secondary or side lot lines and the primary lot line intersect shall be used.</p> <p>5. Building Location.</p> <p>a) Each Project shall have a ground floor: the lowest story within the building that is accessible to the street, the floor level of which is within three feet above or below curb level, which has frontage on a Primary Lot Line, and which is at least 25 feet in depth or the total depth of the building, whichever is less.</p> <p>b) Structures shall be designed and sited so that the Primary Frontage occupies 100 percent of the length of a Primary Lot Line abutting a public street, exclusive of required driveways and of walkways as outlined in this section. One walkway, not to exceed 10' in width each, shall be permitted for every 200 linear feet of frontage.</p> <p>c) The ground floor of any exterior building wall (façade), up to a height of not less than 12 feet, measured from adjacent sidewalk grade, must be located within 5 feet of the primary lot line for the entire length of the Primary Frontage. However, buildings may be</p>



Ordinance No. \_\_\_\_\_  
**Table for Section 3 — “Q” Conditions and “D” Limitations**  
**Hollywood Community Plan Update**

SUBAREA NO.	NEW ZONE AND/OR HEIGHT DISTRICT	CONDITIONS AND LIMITATIONS
		<p>set back from the primary lot line more than the maximum 5 feet when the setback area is used for Pedestrian Amenities, as defined in this condition.</p> <p>d) For corner or other lots with multiple street frontages, the above Building Location regulations shall only apply to a single street frontage of a Project that is designated the Primary Frontage, unless otherwise indicated.</p> <p>6. Transparency.</p> <p>a) A minimum of 50% of that portion of the exterior wall of the Primary Frontage building wall located between 2 feet and 8 feet above sidewalk grade shall be transparent. Glass as part of the external façade of buildings shall be no more reflective than necessary to comply with Green Code or other state or local UV requirements.</p> <p>b) The above Transparency regulations shall not apply to portions of projects with ground floor residential dwelling units.</p> <p>c) For corner or other lots with multiple street frontages, the above Transparency regulations shall only apply to a single street frontage of a Project that is designated the Primary Frontage, unless otherwise indicated.</p> <p>7. Pedestrian Access.</p> <p>a) A primary building entrance to each ground floor use shall be located within the Primary Frontage or pedestrian amenity space and shall provide direct</p>

Ordinance No. \_\_\_\_\_  
**Table for Section 3 — “Q” Conditions and “D” Limitations**  
**Hollywood Community Plan Update**

SUBAREA NO.	NEW ZONE AND/OR HEIGHT DISTRICT	CONDITIONS AND LIMITATIONS
		<p>access from the sidewalk without crossing a parking lot or driveway. Entrances shall be no more than 3 feet above or below the adjacent sidewalk grade.</p> <p>b) Required street-oriented entrance(s) along the Primary Frontage shall remain open during normal business hours.</p> <p>8. Parking. No surface or above-grade parking shall be allowed between the building and any street. Surface parking shall be located at the rear of buildings on the site. Parking can also be enclosed within a structure, or entirely below grade. Below grade parking structures can occupy the entire footprint of a lot.</p> <p>9. Driveways and Vehicular Access. Vehicular access to off-street parking and loading areas shall be provided from any frontages other than the Primary Frontage, unless determined infeasible by the Director of Planning, in consultation with the Department of Transportation. Each driveway shall not exceed 30 feet in width. Multiple driveways located along the Primary Frontage, as limited above, shall be a minimum of 200 feet apart from others as part of the same project.</p> <p><b>“D” DEVELOPMENT LIMITATIONS</b></p> <p>1. The total floor area of all buildings or structures on a lot shall not exceed a Floor Area Ratio of 3:1.</p>

Ordinance No. \_\_\_\_\_  
**Table for Section 3 — “Q” Conditions and “D” Limitations**  
**Hollywood Community Plan Update**

SUBAREA NO.	NEW ZONE AND/OR HEIGHT DISTRICT	CONDITIONS AND LIMITATIONS
41	[Q]R4-1VL-CPIO	<p><b>[Q] QUALIFIED PERMANENT CONDITIONS OF APPROVAL</b></p> <p>1. Projects shall comply with the Hollywood CPIO District regulations.</p>
41:1	[Q]C2-2D-CPIO	<p><b>[Q] QUALIFIED PERMANENT CONDITIONS OF APPROVAL</b></p> <p>1. Projects shall comply with the Hollywood CPIO District regulations.</p> <p><b>“D” DEVELOPMENT LIMITATIONS</b></p> <p>1. The total floor area of all buildings or structures on a lot shall not exceed a Floor Area Ratio of 1.5:1 except as permitted through the Hollywood CPIO District regulations.</p> <p>2. Projects shall comply with the Hollywood CPIO District regulations.</p>
41:6	[Q]C4-2D-CPIO	<p><b>[Q] QUALIFIED PERMANENT CONDITIONS OF APPROVAL</b></p> <p>1. Residential density is limited to 1 dwelling unit per 800 square feet of lot area except as permitted through the Hollywood CPIO District regulations.</p> <p>2. Projects shall comply with the Hollywood CPIO District regulations.</p> <p><b>“D” DEVELOPMENT LIMITATIONS</b></p> <p>1. The total floor area of all buildings or structures on a lot shall not exceed a Floor Area Ratio of 1.5:1 except as permitted through the Hollywood CPIO District regulations.</p>

Ordinance No. \_\_\_\_\_  
**Table for Section 3 — “Q” Conditions and “D” Limitations**  
**Hollywood Community Plan Update**

SUBAREA NO.	NEW ZONE AND/OR HEIGHT DISTRICT	CONDITIONS AND LIMITATIONS
		<ol style="list-style-type: none"> <li>3. No building or structure shall exceed 50 feet in height except as permitted through the Hollywood CPIO District regulations.</li> <li>4. Projects shall comply with the Hollywood CPIO District regulations.</li> </ol>
42	[Q]C2-2D-CPIO	<p><b>[Q] QUALIFIED PERMANENT CONDITIONS OF APPROVAL</b></p> <ol style="list-style-type: none"> <li>1. Residential density is limited to 1 dwelling unit per 800 square feet of lot area except as permitted through the Hollywood CPIO District regulations.</li> <li>2. Projects shall comply with the Hollywood CPIO District regulations.</li> </ol> <p><b>“D” DEVELOPMENT LIMITATIONS</b></p> <ol style="list-style-type: none"> <li>1. The total floor area of all buildings or structures on a lot shall not exceed a Floor Area Ratio of 1.5:1 except as permitted through the Hollywood CPIO District regulations.</li> <li>2. Projects shall comply with the Hollywood CPIO District regulations.</li> </ol>
42:1	[Q]C4-1	<p><b>[Q] QUALIFIED PERMANENT CONDITIONS OF APPROVAL</b></p> <ol style="list-style-type: none"> <li>1. Density. Residential density shall be limited to 1 dwelling unit per 800 square feet of lot area.</li> <li>2. Definitions. For purposes of this [Q] Qualified Condition, the following words and phrases are defined:               <ol style="list-style-type: none"> <li>a) Pedestrian Amenities. Pedestrian amenities include outdoor sidewalk</li> </ol> </li> </ol>

Ordinance No. \_\_\_\_\_  
**Table for Section 3 — “Q” Conditions and “D” Limitations**  
**Hollywood Community Plan Update**

SUBAREA NO.	NEW ZONE AND/OR HEIGHT DISTRICT	CONDITIONS AND LIMITATIONS
		<p>cafes, public plazas, retail courtyards, water features, kiosks, paseos, arcades, patios, covered walkways, or spaces for outdoor dining or seating that are located at the ground level, and that are accessible to and available for use by the public.</p> <p>b) Project. The demolition, grading, construction, addition to or alteration (structural or nonstructural) of any building or structure, a new use of land, or subdivision of land on a lot located in whole or in part within the CPIO, which requires the issuance of a building permit. A Project shall not include a change of use or construction that consists solely of interior remodeling, interior rehabilitation or interior repair work.</p> <p>3. Primary Lot Line is the property line of a lot that is contiguous with a public street. On lots fronting more than one public street, the Director of Planning shall determine the Primary Lot Line based upon neighborhood characteristics, including the designation of the abutting street and the dimensions of the subject lot.</p> <p>4. Primary Frontage shall be the exterior building walls facing the Primary Lot Line. For the purposes of this provision, all exterior walls that intersect a plane parallel to a lot line at 45 degrees or less shall be considered to be facing the Primary Frontage. When the Primary Lot Line is not straight, a line connecting the points where the secondary or side lot lines and the primary lot line intersect shall be used.</p>

**Ordinance No. \_\_\_\_\_**  
**Table for Section 3 — “Q” Conditions and “D” Limitations**  
**Hollywood Community Plan Update**

SUBAREA NO.	NEW ZONE AND/OR HEIGHT DISTRICT	CONDITIONS AND LIMITATIONS
		<p>5. Building Location.</p> <p>a) Each Project shall have a ground floor: the lowest story within the building that is accessible to the street, the floor level of which is within three feet above or below curb level, which has frontage on a Primary Lot Line, and which is at least 25 feet in depth or the total depth of the building, whichever is less.</p> <p>b) Structures shall be designed and sited so that the Primary Frontage occupies 100 percent of the length of a Primary Lot Line abutting a public street, exclusive of required driveways and of walkways as outlined in this section. One walkway, not to exceed 10’ in width each, shall be permitted for every 200 linear feet of frontage.</p> <p>c) The ground floor of any exterior building wall (façade), up to a height of not less than 12 feet, measured from adjacent sidewalk grade, must be located within 5 feet of the primary lot line for the entire length of the Primary Frontage. However, buildings may be set back from the primary lot line more than the maximum 5 feet when the setback area is used for Pedestrian Amenities, as defined in this condition.</p> <p>d) For corner or other lots with multiple street frontages, the above Building Location regulations shall only apply to a single street frontage of a Project that is designated the Primary Frontage, unless otherwise indicated.</p>

Ordinance No. \_\_\_\_\_  
**Table for Section 3 — “Q” Conditions and “D” Limitations**  
**Hollywood Community Plan Update**

SUBAREA NO.	NEW ZONE AND/OR HEIGHT DISTRICT	CONDITIONS AND LIMITATIONS
		<p>6. Transparency.</p> <ul style="list-style-type: none"> <li>a) A minimum of 50% of that portion of the exterior wall of the Primary Frontage building wall located between 2 feet and 8 feet above sidewalk grade shall be transparent. Glass as part of the external façade of buildings shall be no more reflective than necessary to comply with Green Code or other state or local UV requirements.</li> <li>b) The above Transparency regulations shall not apply to portions of projects with ground floor residential dwelling units.</li> <li>c) For corner or other lots with multiple street frontages, the above Transparency regulations shall only apply to a single street frontage of a Project that is designated the Primary Frontage, unless otherwise indicated.</li> </ul> <p>7. Pedestrian Access.</p> <ul style="list-style-type: none"> <li>a) A primary building entrance to each ground floor use shall be located within the Primary Frontage or pedestrian amenity space and shall provide direct access from the sidewalk without crossing a parking lot or driveway. Entrances shall be no more than 3 feet above or below the adjacent sidewalk grade.</li> <li>b) Required street-oriented entrance(s) along the Primary Frontage shall remain open during normal business hours.</li> </ul>

Ordinance No. \_\_\_\_\_  
**Table for Section 3 — “Q” Conditions and “D” Limitations**  
**Hollywood Community Plan Update**

SUBAREA NO.	NEW ZONE AND/OR HEIGHT DISTRICT	CONDITIONS AND LIMITATIONS
		<p>8. Parking. No surface or above-grade parking shall be allowed between the building and any street. Surface parking shall be located at the rear of buildings on the site. Parking can also be enclosed within a structure, or entirely below grade. Below grade parking structures can occupy the entire footprint of a lot.</p> <p>9. Driveways and Vehicular Access. Vehicular access to off-street parking and loading areas shall be provided from any frontages other than the Primary Frontage, unless determined infeasible by the Director of Planning, in consultation with the Department of Transportation. Each driveway shall not exceed 30 feet in width. Multiple driveways located along the Primary Frontage, as limited above, shall be a minimum of 200 feet apart from others as part of the same project.</p>
42:2	[Q]C4-2D-CPIO	<p><b>[Q] QUALIFIED PERMANENT CONDITIONS OF APPROVAL</b></p> <p>1. Residential density is limited to 1 dwelling unit per 800 square feet of lot area except as permitted through the Hollywood CPIO District regulations.</p> <p>2. Projects shall comply with the Hollywood CPIO District regulations.</p> <p><b>“D” DEVELOPMENT LIMITATIONS</b></p> <p>1. The total floor area of all buildings or structures on a lot shall not exceed a Floor Area Ratio of 1.5:1 except as permitted through the Hollywood CPIO District regulations.</p>



Ordinance No. \_\_\_\_\_  
**Table for Section 3 — “Q” Conditions and “D” Limitations**  
**Hollywood Community Plan Update**

SUBAREA NO.	NEW ZONE AND/OR HEIGHT DISTRICT	CONDITIONS AND LIMITATIONS
		<ol style="list-style-type: none"> <li>2. No building or structure shall exceed 50 feet in height except as permitted through the Hollywood CPIO District regulations.</li> <li>3. Projects shall comply with the Hollywood CPIO District regulations.</li> </ol>
42:3	[Q]C2-2D-CPIO	<p><b>[Q] QUALIFIED PERMANENT CONDITIONS OF APPROVAL</b></p> <ol style="list-style-type: none"> <li>1. Residential density is limited to 1 dwelling unit per 800 square feet of lot area except as permitted through the Hollywood CPIO District regulations.</li> <li>2. Projects shall comply with the Hollywood CPIO District regulations.</li> </ol> <p><b>“D” DEVELOPMENT LIMITATIONS</b></p> <ol style="list-style-type: none"> <li>1. The total floor area of all buildings or structures on a lot shall not exceed a Floor Area Ratio of 1.5:1 except as permitted through the Hollywood CPIO District regulations.</li> <li>2. Projects shall comply with the Hollywood CPIO District regulations.</li> </ol>
42:4	[T][Q]C2-1D	<p><b>[Q] QUALIFIED PERMANENT CONDITIONS OF APPROVAL</b></p> <ol style="list-style-type: none"> <li>1. The total floor area of all buildings or structures on the lot shall not exceed a Floor Area Ratio of 0.5:1.</li> <li>2. Development on the subject property shall be limited to those uses permitted by right in the C1 zone.</li> </ol>

Ordinance No. \_\_\_\_\_  
**Table for Section 3 — “Q” Conditions and “D” Limitations**  
**Hollywood Community Plan Update**

SUBAREA NO.	NEW ZONE AND/OR HEIGHT DISTRICT	CONDITIONS AND LIMITATIONS
		<ol style="list-style-type: none"> <li>3. No building or structure located on the subject property shall exceed 25 feet in height.</li> <li>4. Multiple residential uses shall be prohibited.</li> <li>5. Restrictions related to operating hours, off-street parking, signs, landscaping.</li> </ol>
43	[Q]C1-1XL	<p><b>[Q] QUALIFIED PERMANENT CONDITIONS OF APPROVAL</b></p> <ol style="list-style-type: none"> <li>1. Density. Residential density shall be limited to 1 dwelling unit per 800 square feet of lot area.</li> <li>2. Transitional Height. Any portion of a building or structure within 49 feet of a property line abutting a residential zone shall be restricted to a maximum height of 25 feet for that portion of the building.</li> <li>3. Definitions. For purposes of this [Q] Qualified Condition, the following words and phrases are defined:               <ol style="list-style-type: none"> <li>a) Pedestrian Amenities. Pedestrian amenities include outdoor sidewalk cafes, public plazas, retail courtyards, water features, kiosks, paseos, arcades, patios, covered walkways, or spaces for outdoor dining or seating that are located at the ground level, and that are accessible to and available for use by the public.</li> <li>b) Project. The demolition, grading, construction, addition to or alteration (structural or nonstructural) of any building or structure, a new use of</li> </ol> </li> </ol>

Ordinance No. \_\_\_\_\_  
**Table for Section 3 — “Q” Conditions and “D” Limitations**  
**Hollywood Community Plan Update**

SUBAREA NO.	NEW ZONE AND/OR HEIGHT DISTRICT	CONDITIONS AND LIMITATIONS
		<p>land, or subdivision of land on a lot located in whole or in part within the CPIO, which requires the issuance of a building permit. A Project shall not include a change of use or construction that consists solely of interior remodeling, interior rehabilitation or interior repair work.</p> <p>4. Primary Lot Line is the property line of a lot that is contiguous with a public street. On lots fronting more than one public street, the Director of Planning shall determine the Primary Lot Line based upon neighborhood characteristics, including the designation of the abutting street and the dimensions of the subject lot.</p> <p>5. Primary Frontage shall be the exterior building walls facing the Primary Lot Line. For the purposes of this provision, all exterior walls that intersect a plane parallel to a lot line at 45 degrees or less shall be considered to be facing the Primary Frontage. When the Primary Lot Line is not straight, a line connecting the points where the secondary or side lot lines and the primary lot line intersect shall be used.</p> <p>6. Building Location.</p> <p>a) Each Project shall have a ground floor: the lowest story within the building that is accessible to the street, the floor level of which is within three feet above or below curb level, which has frontage on a Primary Lot Line, and which is at least 25 feet in depth or the total depth of the building, whichever is less.</p>

Ordinance No. \_\_\_\_\_  
**Table for Section 3 — “Q” Conditions and “D” Limitations**  
**Hollywood Community Plan Update**

SUBAREA NO.	NEW ZONE AND/OR HEIGHT DISTRICT	CONDITIONS AND LIMITATIONS
		<p>b) Structures shall be designed and sited so that the Primary Frontage occupies 100 percent of the length of a Primary Lot Line abutting a public street, exclusive of required driveways and of walkways as outlined in this section. One walkway, not to exceed 10' in width each, shall be permitted for every 200 linear feet of frontage.</p> <p>c) The ground floor of any exterior building wall (façade), up to a height of not less than 12 feet, measured from adjacent sidewalk grade, must be located within 5 feet of the primary lot line for the entire length of the Primary Frontage. However, buildings may be set back from the primary lot line more than the maximum 5 feet when the setback area is used for Pedestrian Amenities, as defined in this condition.</p> <p>d) For corner or other lots with multiple street frontages, the above Building Location regulations shall only apply to a single street frontage of a Project that is designated the Primary Frontage, unless otherwise indicated.</p> <p>7. Transparency.</p> <p>a) A minimum of 50% of that portion of the exterior wall of the Primary Frontage building wall located between 2 feet and 8 feet above sidewalk grade shall be transparent. Glass as part of the external façade of buildings shall be no more reflective than necessary to comply with Green Code or other state or local UV requirements.</p>

**Ordinance No. \_\_\_\_\_**  
**Table for Section 3 — “Q” Conditions and “D” Limitations**  
**Hollywood Community Plan Update**

SUBAREA NO.	NEW ZONE AND/OR HEIGHT DISTRICT	CONDITIONS AND LIMITATIONS
		<p>b) The above Transparency regulations shall not apply to portions of projects with ground floor residential dwelling units.</p> <p>c) For corner or other lots with multiple street frontages, the above Transparency regulations shall only apply to a single street frontage of a Project that is designated the Primary Frontage, unless otherwise indicated.</p> <p>8. Pedestrian Access.</p> <p>a) A primary building entrance to each ground floor use shall be located within the Primary Frontage or pedestrian amenity space and shall provide direct access from the sidewalk without crossing a parking lot or driveway. Entrances shall be no more than 3 feet above or below the adjacent sidewalk grade.</p> <p>b) Required street-oriented entrance(s) along the Primary Frontage shall remain open during normal business hours.</p> <p>9. Parking. No surface or above-grade parking shall be allowed between the building and any street. Surface parking shall be located at the rear of buildings on the site. Parking can also be enclosed within a structure, or entirely below grade. Below grade parking structures can occupy the entire footprint of a lot.</p> <p>10. Driveways and Vehicular Access.  Vehicular access to off-street parking and loading areas shall be provided from any</p>

Ordinance No. \_\_\_\_\_  
**Table for Section 3 — “Q” Conditions and “D” Limitations**  
**Hollywood Community Plan Update**

SUBAREA NO.	NEW ZONE AND/OR HEIGHT DISTRICT	CONDITIONS AND LIMITATIONS
		frontages other than the Primary Frontage, unless determined infeasible by the Director of Planning, in consultation with the Department of Transportation. Each driveway shall not exceed 30 feet in width. Multiple driveways located along the Primary Frontage, as limited above, shall be a minimum of 200 feet apart from others as part of the same project.
43:1	[Q]C2-1	<p><b>[Q] QUALIFIED PERMANENT CONDITIONS OF APPROVAL</b></p> <ol style="list-style-type: none"> <li>1. Density. Residential density shall be limited to 1 dwelling unit per 800 square feet of lot area.</li> <li>2. Transitional Height. Any portion of a building or structure within 49 feet of a property line abutting a residential zone shall be restricted to a maximum height of 25 feet for that portion of the building. Any portion of a building or structure within 50 feet to 99 feet of a property line abutting a residential zone shall be restricted to a maximum height of 33 feet for that portion of the building. Any portion of a building or structure within 100 feet to 199 feet of a property line abutting a residential zone shall be restricted to a maximum height of 61 feet for that portion of the building.</li> <li>3. Definitions. For purposes of this [Q] Qualified Condition, the following words and phrases are defined: <ol style="list-style-type: none"> <li>a) Pedestrian Amenities. Pedestrian amenities include outdoor sidewalk cafes, public plazas, retail courtyards, water features, kiosks, paseos, arcades, patios, covered walkways, or spaces for outdoor dining or seating</li> </ol> </li> </ol>

Ordinance No. \_\_\_\_\_  
**Table for Section 3 — “Q” Conditions and “D” Limitations**  
**Hollywood Community Plan Update**

SUBAREA NO.	NEW ZONE AND/OR HEIGHT DISTRICT	CONDITIONS AND LIMITATIONS
		<p>that are located at the ground level, and that are accessible to and available for use by the public.</p> <p>b) Project. The demolition, grading, construction, addition to or alteration (structural or nonstructural) of any building or structure, a new use of land, or subdivision of land on a lot located in whole or in part within the CPIO, which requires the issuance of a building permit. A Project shall not include a change of use or construction that consists solely of interior remodeling, interior rehabilitation or interior repair work.</p> <p>4. Primary Lot Line is the property line of a lot that is contiguous with a public street. On lots fronting more than one public street, the Director of Planning shall determine the Primary Lot Line based upon neighborhood characteristics, including the designation of the abutting street and the dimensions of the subject lot.</p> <p>5. Primary Frontage shall be the exterior building walls facing the Primary Lot Line. For the purposes of this provision, all exterior walls that intersect a plane parallel to a lot line at 45 degrees or less shall be considered to be facing the Primary Frontage. When the Primary Lot Line is not straight, a line connecting the points where the secondary or side lot lines and the primary lot line intersect shall be used.</p>

Ordinance No. \_\_\_\_\_  
**Table for Section 3 — “Q” Conditions and “D” Limitations**  
**Hollywood Community Plan Update**

SUBAREA NO.	NEW ZONE AND/OR HEIGHT DISTRICT	CONDITIONS AND LIMITATIONS
		<p>6. Building Location.</p> <p>a) Each Project shall have a ground floor: the lowest story within the building that is accessible to the street, the floor level of which is within three feet above or below curb level, which has frontage on a Primary Lot Line, and which is at least 25 feet in depth or the total depth of the building, whichever is less.</p> <p>b) Structures shall be designed and sited so that the Primary Frontage occupies 100 percent of the length of a Primary Lot Line abutting a public street, exclusive of required driveways and of walkways as outlined in this section. One walkway, not to exceed 10' in width each, shall be permitted for every 200 linear feet of frontage.</p> <p>c) The ground floor of any exterior building wall (façade), up to a height of not less than 12 feet, measured from adjacent sidewalk grade, must be located within 5 feet of the primary lot line for the entire length of the Primary Frontage. However, buildings may be set back from the primary lot line more than the maximum 5 feet when the setback area is used for Pedestrian Amenities, as defined in this condition.</p> <p>d) For corner or other lots with multiple street frontages, the above Building Location regulations shall only apply to a single street frontage of a Project that is designated the Primary Frontage, unless otherwise indicated.</p>



Ordinance No. \_\_\_\_\_  
**Table for Section 3 — “Q” Conditions and “D” Limitations**  
**Hollywood Community Plan Update**

SUBAREA NO.	NEW ZONE AND/OR HEIGHT DISTRICT	CONDITIONS AND LIMITATIONS
		<p>7. Transparency.</p> <ul style="list-style-type: none"> <li>a) A minimum of 50% of that portion of the exterior wall of the Primary Frontage building wall located between 2 feet and 8 feet above sidewalk grade shall be transparent. Glass as part of the external façade of buildings shall be no more reflective than necessary to comply with Green Code or other state or local UV requirements.</li> <li>b) The above Transparency regulations shall not apply to portions of projects with ground floor residential dwelling units.</li> <li>c) For corner or other lots with multiple street frontages, the above Transparency regulations shall only apply to a single street frontage of a Project that is designated the Primary Frontage, unless otherwise indicated.</li> </ul> <p>8. Pedestrian Access.</p> <ul style="list-style-type: none"> <li>a) A primary building entrance to each ground floor use shall be located within the Primary Frontage or pedestrian amenity space and shall provide direct access from the sidewalk without crossing a parking lot or driveway. Entrances shall be no more than 3 feet above or below the adjacent sidewalk grade.</li> <li>b) Required street-oriented entrance(s) along the Primary Frontage shall remain open during normal business hours.</li> </ul>

Ordinance No. \_\_\_\_\_  
**Table for Section 3 — “Q” Conditions and “D” Limitations**  
**Hollywood Community Plan Update**

SUBAREA NO.	NEW ZONE AND/OR HEIGHT DISTRICT	CONDITIONS AND LIMITATIONS
		<p>9. Parking. No surface or above-grade parking shall be allowed between the building and any street. Surface parking shall be located at the rear of buildings on the site. Parking can also be enclosed within a structure, or entirely below grade. Below grade parking structures can occupy the entire footprint of a lot.</p> <p>10. Driveways and Vehicular Access. Vehicular access to off-street parking and loading areas shall be provided from any frontages other than the Primary Frontage, unless determined infeasible by the Director of Planning, in consultation with the Department of Transportation. Each driveway shall not exceed 30 feet in width. Multiple driveways located along the Primary Frontage, as limited above, shall be a minimum of 200 feet apart from others as part of the same project.</p>
44	[Q]C2-2D-CPIO	<p><b>[Q] QUALIFIED PERMANENT CONDITIONS OF APPROVAL</b></p> <p>1. Residential density is limited to 1 dwelling unit per 800 square feet of lot area except as permitted through the Hollywood CPIO District regulations.</p> <p>2. Projects shall comply with the Hollywood CPIO District regulations.</p> <p><b>“D” DEVELOPMENT LIMITATIONS</b></p> <p>1. The total floor area of all buildings or structures on a lot shall not exceed a Floor Area Ratio of 1.5:1 except as permitted through the Hollywood CPIO District regulations.</p>

Ordinance No. \_\_\_\_\_  
**Table for Section 3 — “Q” Conditions and “D” Limitations**  
**Hollywood Community Plan Update**

SUBAREA NO.	NEW ZONE AND/OR HEIGHT DISTRICT	CONDITIONS AND LIMITATIONS
		2. Projects shall comply with the Hollywood CPIO District regulations.
46	[Q]C4-2D	<p><b>[Q] QUALIFIED PERMANENT CONDITIONS OF APPROVAL</b></p> <p>1. All developments shall comply with the provisions of the Vermont-Western Station Neighborhood Area Specific Plan (Ordinance No. 173,749 and any subsequent amendments).</p> <p><b>“D” DEVELOPMENT LIMITATIONS</b></p> <p>1. Maximum Floor Area Ratio (FAR) shall be determined by the Vermont-Western Station Neighborhood Area Specific Plan.</p>
47:1	[Q]C2-2D	<p><b>[Q] QUALIFIED PERMANENT CONDITIONS OF APPROVAL</b></p> <p>1. All developments shall comply with the provisions of the Vermont-Western Station Neighborhood Area Specific Plan (Ordinance No. 173,749 and any subsequent amendments).</p> <p><b>“D” DEVELOPMENT LIMITATIONS</b></p> <p>1. Maximum Floor Area Ratio (FAR) shall be determined by the Vermont-Western Station Neighborhood Area Specific Plan.</p>
48	[Q]C4-2D	<p><b>[Q] QUALIFIED PERMANENT CONDITIONS OF APPROVAL</b></p> <p>1. All developments shall comply with the provisions of the Vermont-Western Station Neighborhood Area Specific Plan (Ordinance No. 173,749 and any subsequent amendments).</p>

Ordinance No. \_\_\_\_\_  
**Table for Section 3 — “Q” Conditions and “D” Limitations**  
**Hollywood Community Plan Update**

SUBAREA NO.	NEW ZONE AND/OR HEIGHT DISTRICT	CONDITIONS AND LIMITATIONS
		<b>“D” DEVELOPMENT LIMITATIONS</b>  1. Maximum Floor Area Ratio (FAR) shall be determined by the Vermont-Western Station Neighborhood Area Specific Plan.
49	[Q]C1-2D	<b>[Q] QUALIFIED PERMANENT CONDITIONS OF APPROVAL</b>  1. All developments shall comply with the provisions of the Vermont-Western Station Neighborhood Area Specific Plan (Ordinance No. 173,749 and any subsequent amendments).  <b>“D” DEVELOPMENT LIMITATIONS</b>  1. Maximum Floor Area Ratio (FAR) shall be determined by the Vermont-Western Station Neighborhood Area Specific Plan.
92	C2-2D-CPIO	<b>“D” DEVELOPMENT LIMITATIONS</b>  1. The total floor area of all buildings or structures on a lot shall not exceed a Floor Area Ratio of 2:1 except as permitted through the Hollywood CPIO District regulations.  2. Projects shall comply with the Hollywood CPIO District regulations.
93	[Q]C2-2D-CPIO	<b>[Q] QUALIFIED PERMANENT CONDITIONS OF APPROVAL</b>  1. Projects shall comply with the Hollywood CPIO District regulations.  <b>“D” DEVELOPMENT LIMITATIONS</b>  1. The total floor area of all buildings or structures on a lot shall not exceed a

Ordinance No. \_\_\_\_\_  
**Table for Section 3 — “Q” Conditions and “D” Limitations**  
**Hollywood Community Plan Update**

SUBAREA NO.	NEW ZONE AND/OR HEIGHT DISTRICT	CONDITIONS AND LIMITATIONS
		<p>Floor Area Ratio of 1.5:1 except as permitted through the Hollywood CPIO District regulations.</p> <p>2. Projects shall comply with the Hollywood CPIO District regulations.</p>
<b>94</b>	<b>C1-1D</b>	<p><b>“D” DEVELOPMENT LIMITATIONS</b></p> <p>1. The total floor area of all buildings or structures on a lot shall not exceed a Floor Area Ratio of 0.5:1.</p>
<b>100</b>	<b>[Q]R3-1XL</b>	<p><b>[Q] QUALIFIED PERMANENT CONDITIONS OF APPROVAL</b></p> <p>1. Residential density shall be limited to a maximum of one dwelling unit for each 1,200 square feet of lot area.</p>
<b>1000</b>	<p>(Q)RAS4-2D-CPIO  (T)(Q)C2-2D-CPIO  (Q)C2-2-SN-CPIO  C2-2D-SN-CPIO  C2-2D-CPIO</p>	<p><b>[Q] QUALIFIED PERMANENT CONDITIONS OF APPROVAL</b></p> <p>1. New development projects shall comply with the Hollywood CPIO District regulations.</p> <p><b>“D” DEVELOPMENT LIMITATIONS</b></p> <p>1. New development projects shall comply with the Hollywood CPIO District regulations.</p>
<b>1001</b>	<p>(Q)C2-2D-SN-CPIO  (T)(Q)C2-2D-CPIO  (T)(Q)C2-2D-SN-CPIO  (T)(Q)C2-2-SN-CPIO  [Q]C2-2-SN-CPIO  [T][Q]C2-2D-CPIO</p>	<p><b>[Q] QUALIFIED PERMANENT CONDITIONS OF APPROVAL</b></p> <p>1. New development projects shall comply with the Hollywood CPIO District regulations.</p>

Ordinance No. \_\_\_\_\_  
**Table for Section 3 — “Q” Conditions and “D” Limitations**  
**Hollywood Community Plan Update**

SUBAREA NO.	NEW ZONE AND/OR HEIGHT DISTRICT	CONDITIONS AND LIMITATIONS
	<b>[T][Q]C2-2D-SN-CPIO</b> <b>C2-2D-CPIO</b> <b>C2-2D-SN-CPIO</b>	<b>“D” DEVELOPMENT LIMITATIONS</b>  1. New development projects shall comply with the Hollywood CPIO District regulations.
1002	<b>(T)(Q)C2-2D-CPIO</b> <b>(T)(Q)C2-2D-SN-CPIO</b> <b>(T)[Q]C2-2D-CPIO</b> <b>[Q]C2-1-CPIO</b> <b>C2-2D-CPIO</b> <b>C2-2D-SN-CPIO</b>	<b>[Q] QUALIFIED PERMANENT CONDITIONS OF APPROVAL</b>  1. New development projects shall comply with the Hollywood CPIO District regulations.  <b>“D” DEVELOPMENT LIMITATIONS</b>  1. New development projects shall comply with the Hollywood CPIO District regulations.
1003	<b>(T)(Q)C2-2D-SN-CPIO</b> <b>[Q]C2-2D-SN-CPIO</b> <b>C2-2D-SN-CPIO</b>	<b>[Q] QUALIFIED PERMANENT CONDITIONS OF APPROVAL</b>  1. New development projects shall comply with the Hollywood CPIO District regulations.  <b>“D” DEVELOPMENT LIMITATIONS</b>  1. New development projects shall comply with the Hollywood CPIO District regulations.
1004	<b>(T)(Q)R3-2D-CPIO</b> <b>[Q]R3-1XL-CPIO</b> <b>R3-1-CPIO</b> <b>R3-1XL-CPIO</b> <b>RD1.5-1XL-CPIO</b>	<b>[Q] QUALIFIED PERMANENT CONDITIONS OF APPROVAL</b>  1. New development projects shall comply with the Hollywood CPIO District regulations.  <b>“D” DEVELOPMENT LIMITATIONS</b>  1. New development projects shall comply with the Hollywood CPIO District regulations.

**Sec. 5.** The City Clerk shall certify to the passage of this ordinance and have it published in accordance with Council policy, either in a daily newspaper circulated in the City of Los Angeles or by positing for ten days in three public places in the City of Los Angeles: one copy on the bulletin board located at the Main Street entrance to the Los Angeles City Hall; one copy on the bulletin board located at the Main Street entrance to the Los Angeles City Hall East; and one copy on the bulletin board located at the Temple Street entrance to the Los Angeles County Hall of Records.

Pursuant to Section 558 of the City Charter, the City Planning Commission on **March 18, 2021** recommends this ordinance **BE ADOPTED** by the City Council.

By  \_\_\_\_\_  
Cecilia Lamas  
Commission Executive Assistant II

File No. \_\_\_\_\_

CITY CLERK

MAYOR

\_\_\_\_\_

\_\_\_\_\_

Ordinance Passed \_\_\_\_\_

Approved \_\_\_\_\_