

0220-03145-0371

**TRANSMITTAL**TO  
CouncilDATE  
07-07-23

COUNCIL FILE NO.

FROM  
Proposition K – L.A. For Kids Steering CommitteeCOUNCIL DISTRICT  
4,10,13

At its meeting held on June 29, 2023, the L.A. for Kids Steering Committee approved the recommendations of the attached Bureau of Engineering report, which is hereby transmitted for Council consideration. Adoption of the report would approve the award of Parks First Trust Funds (PFTF) to the Department of Recreation and Parks (RAP) in the amount of \$3.1 million as recommended by the PFTF Citizen Oversight Committee, comprised of representatives of CD Four (4), 10, and 13. The project scope includes the design and construction of a restroom facility, and other park improvements at the Barnsdall Arts Park located in CD 13.

Adoption of the report would also ensure compliance with the reporting requirements defined by the State of California Mitigation Fee Act, Government Code Section 66000, et seq. of which the Parks First Trust Funds fees are subject to.

There is no anticipated impact to the General Fund as this is an existing facility and the requested grant amount was fully awarded.



Matthew W. Szabo  
Chair, L.A. For Kids Steering Committee

MWS:MMG:05230212c

**CITY OF LOS ANGELES  
INTERDEPARTMENTAL CORRESPONDENCE  
L.A FOR KIDS STEERING COMMITTEE MEETING, AUGUST 25, 2022  
AGENDA ITEM (6)  
BUREAU OF ENGINEERING**

Date: June 29, 2023

To: Proposition K – L.A. for Kids Steering Committee

From: Ohaji Abdallah, Interim Program Manager *Ohaji K. Abdallah, R.A.*  
Recreational and Cultural Facilities Program  
Bureau of Engineering, Architectural Division

Subject: **BOE REPORT AND RECOMMENDATION TO AWARD \$3.1 MILLION FROM THE PARKS FIRST TRUST FUND TO RECREATION AND PARKS (RAP) FOR THE DESIGN AND CONSTRUCTION OF A RESTROOM FACILITY FOR BARNSDALL ARTS PARK**

**RECOMMENDATIONS**

1. That the L.A. for Kids Steering Committee recommend that Council approve the award of \$3.1 million from the Parks First Trust Fund to RAP for the construction of a restroom facility at Barnsdall Arts Park as described in the body of this report; and
2. That the L.A. for Kids Steering Committee recommend that Council note and file the annual financial report.

**SUMMARY**

In January 2001, the City Council established the Specific Plan for the Vermont/Western Station Neighborhood Plan (SNAP) (Ordinance No. 173749) (C.F. 00-1999 and C.F. 00-1999-S1). The SNAP covers an approximately 2.2 square mile area within the Hollywood and Wilshire Communities, within the 4th, 10th, and 13th Council Districts, respectively. The SNAP Ordinance established the Parks First Program and the Parks First Trust Fund for the purpose of developing ten or more acres of small parks and other open space within the Plan area. The SNAP Ordinance requires that prior to the City issuing a Certificate of Occupancy, an applicant for any residential project within the SNAP must pay a fee to the Parks First Trust Fund of \$4,300 per dwelling. The Ordinance designates the L.A. for Kids Steering Committee to administer, manage and expend funds from the Parks First Trust Fund in accordance with the SNAP Ordinance. Monies in the Parks First Trust Fund shall be used only for the purpose of acquiring land and developing, improving and maintaining parks and open space physically located within

the SNAP boundaries. At least 15 percent of these monies must be allocated over the life of the Plan for operation and maintenance of the parks and open spaces developed within the Plan area.

The collections deposited into the Parks First Trust Fund are subject to the reporting requirements defined by the State of California Mitigation Fee Act (the "Act"), Government Code Section 66000, et seq. The Act includes requirements for accounting, spending and annual reporting of the fees and related interest earnings, and for findings if fees remain unspent five years after receipt.

In accordance with the Act, Los Angeles Administrative Code Section 5.26 D.2 states that within 180 days after the last day of the fiscal year, the Steering Committee is required to make available to the public all information required by Government Code Section 66006. This report is provided to satisfy the annual reporting requirements defined by the Act. After this information is made public, the City is required to review the information in a public hearing not less than 15 days after the information is made public.

Staff recommends that the L.A. for Kids Steering Committee requests that City Council accept the State-required report on the collection and spending of developer impact fees and interest earnings and make findings as to funds available in the Parks First Trust Fund Program.

## **ANNUAL DEVELOPMENT FEE REPORTING**

The fees for the Parks First Trust Fund are accounted for in a separate Special Revenue Fund (No. 45B), with interest earnings restricted to the same uses as the original collection fees. To date, the Fund has received \$5,360,726.00 in fee collections and \$541,027.82 in interest earnings for a total of \$5,901,753.82. Of this amount, \$1,872,903.60 was awarded to the Los Angeles Community Garden Council (LACGC) to acquire a site and develop a public park and a community garden/training center and associated maintenance.

## **AWARD RECOMMENDATION**

The Trust Fund Ordinance requires the award of Parks First Trust Fund monies through a competitive Request for Proposal process that is open to non-profit organizations, governmental entities, and City departments for projects within the Hollywood and Wilshire Communities. The Bureau of Engineering released the 10<sup>th</sup> Cycle Proposition K Request for Proposal (10<sup>th</sup> Cycle RFP) in February 2020, which included the remaining \$3,150,010 million with \$555,884 set aside for maintenance in Parks First Trust Funds. BOE received three proposals for the following projects:

Requestor	Project	Amount
Department of Cultural Affairs	Phase II Restoration of Frank Lloyd Wright's Residence A, Barnsdall Park	\$1,500,000
Los Angeles Neighborhood Land Trust	Lockwood Elementary Community School Park (Replace 65K sq.ft of asphalt with landscaped area and 27 trees & playground amenities)	498,600
Department of Recreation & Parks	Restrooms & Park Improvements at Barnsdall Park	3,100,000
Total Requested		\$ 5,098,600
Total Available*		\$3,150,010
* Per the Los Angeles Administrative Code Sec.5.526.D - The LAFKSC must plan to allocate at least 15% of the monies in the Fund over the life of the Plan for operation and maintenance of the parks and open spaces developed in the Plan area.		

The proposals were reviewed by a selection panel established for the RFP as required by the Ordinance (Vermont/Western Station Neighborhood Area Plan (SNAP) Parks First Trust Fund Selection Panels). After discussing the proposals the selection panel voted unanimously to recommend funding the request from RAP to provide restrooms and park improvements at Barnsdall Park in the requested amount of \$3.1 million. The resulting grant awards will be available within a three-year period from July 1, 2023, through June 30, 2026.

#### **FIVE YEAR FINDINGS – STATE GOVERNMENT CODE REQUIREMENT**

The Parks First Fund shall only be used for the purpose of acquiring land and development, improving and maintaining parks and open space that is physically located within the Hollywood, South Los Angeles, and Wilshire Communities. The only source of funds available to the Parks First Trust Fund are the monies collected from the SNAP. Recommendations will be provided to the City Council for the award of available Parks First Trust Fund monies through the 10th Cycle RFP.

#### **FISCAL IMPACT**

There is no anticipated General Fund impact as the result of these actions as RAP is recommended to be awarded the full amount requested.

#### **ATTACHMENT**

- A. Parks First Trust Fund (No. 45B) Financial Report
- B. LAFKSC Parks First Trust Fund Report August, 2022
- C. 2023-4-12 Parks First Selection Panel Meeting Minutes
- D. RAP - Barnsdall Park New Restroom Parks First Proposal August, 2020



45B (Vermont/Snap Parks First Trust Fund)				
Summary of Revenues & Appropriations from inception thru 6/30/23				
Revenues from Planning & Land Use Fees			Rev. Src.	
	FY	2004	3828	354,300.00
	FY	2005	3828	4,300.00
	FY	2006	3828	-
	FY	2007	3828	-
	FY	2008	3828	712,800.00
	FY	2009	3828	4,300.00
	FY	2010	3828	15,400.00
	FY	2011	3828	-
	FY	2012	4047	-
	FY	2013	4047	4,300.00
	FY	2014	4047	45,196.00
	FY	2015	4047	55,900.00
	FY	2016	4047	62,030.00
	FY	2017	4047	395,600.00
	FY	2018	4047	1,294,300.00
	FY	2019	4047	580,500.00
	FY	2020	4047	1,414,700.00
	FY	2021	4047	399,900.00
	FY	2022	4047	17,200.00
		Total Non-Interest Revenues from Planning & Land Use Fees	3828, 4047	5,360,726.00
Interest Revenues from Other Sources			Rev. Src.	
	FY	2004	4403	5,168.01
	FY	2005	4403	11,196.96
	FY	2006	4403	12,846.47
	FY	2007	4403	16,157.18
	FY	2008	4403	21,965.44
	FY	2009	4403	44,367.92
	FY	2010	4403	30,515.21
	FY	2011	4403	23,363.99
	FY	2012	4903	19,615.49
	FY	2013	4903	18,488.15
	FY	2014	4903	15,752.73
	FY	2015	4903	14,507.08
	FY	2016	4903	14,857.73
	FY	2017	4903	15,745.88
	FY	2018	4903	24,246.10
	FY	2019	4903	49,307.38
	FY	2020	4903	89,665.11
	FY	2021	4903	60,485.65
	FY	2022	4903	52,775.34
		Total Interest Revenues from Other Sources	4403, 4903	541,027.82
Total Revenues from All Sources				5,901,753.82
Less: Appropriations				
re. LACGC Madison Ave. Garden (11/2014)			*	1,086,869.00
re. LA Comm. Garden Maintenance (2/2020)			*	786,034.60
Appropriations from Non-Interest Revenues				1,872,903.60
			4403, 4903	-
Appropriations from Interest Revenues				-
Total Appropriations from All Sources				1,872,903.60
Un-Appropriated (Over-Appropriated) Revenue Receipts				
Un-Appropriated (Over-Appropriated) Non-Interest Revenues				3,487,822.40
Un-Appropriated (Over-Appropriated) Interest Revenues				541,027.82
Total Un-Appropriated (Over-Appropriated) Revenues from All Sources				4,028,850.22

**CITY OF LOS ANGELES  
INTERDEPARTMENTAL CORRESPONDENCE  
L.A FOR KIDS STEERING COMMITTEE MEETING, AUGUST 25, 2022  
AGENDA ITEM ( 2 )  
BUREAU OF ENGINEERING**

Date: August 25, 2022

To: Proposition K – L.A. for Kids Steering Committee

From: Ohaji Abdallah, Interim Program Manager *Ohaji K. Abdallah, R.A.*  
Recreational and Cultural Facilities Program  
Bureau of Engineering, Architectural Division

Subject: **PARKS FIRST TRUST FUND – ANNUAL FINANCIAL REPORT REGARDING  
EXPENDITURES AND RECEIPTS PER LOS ANGELES ADMINISTRATIVE  
CODE (LAAC) SECTION 5.526G**

**RECOMMENDATION**

That the L.A. for Kids Steering Committee recommend that City Council receive and file this Parks First Trust Fund Annual Report.

**SUMMARY**

In January 2001, the City Council established the Specific Plan for the Vermont/Western Station Neighborhood Plan (SNAP) (Ordinance No. 173749) (C.F. 00-1999 and C.F. 00-1999-S1). The SNAP covers an approximately 2.2 square mile area within the Hollywood and Wilshire Communities, within the 4<sup>th</sup>, 10<sup>th</sup>, and 13<sup>th</sup> Council Districts, respectively. The SNAP Ordinance established the Parks First Program and the Parks First Trust Fund (Fund) for the purpose of developing ten or more acres of small parks and other open space within the Plan area. The SNAP Ordinance requires that prior to the City issuing a Certificate of Occupancy, an applicant for any residential project within the SNAP must pay a fee to the Parks First Trust Fund of \$4,300 per dwelling. The Ordinance designates the L.A. for Kids Steering Committee to administer, manage and expend funds from the Parks First Trust Fund in accordance with the SNAP Ordinance. Monies in the Parks First Trust Fund shall be used only for the purpose of acquiring land and developing, improving and maintaining parks and open space physically located within the SNAP boundaries. At least 15 percent of these monies must be allocated over the life of the Plan for operation and maintenance of the parks and open spaces developed within the Plan area.

The LAAC Section 5.526-G states that the L.A. for Kids Steering Committee shall report annually to the City Council and Mayor identifying and describing in detail the receipts and expenditures of the Fund and submit such annual report within 60 days after the close of the fiscal year covered in the report. In accordance with such requirement, staff submits this annual report and recommends that the L.A. for Kids Steering Committee request the City Council to receive and file this report

## **ANNUAL DEVELOPMENT FEE REPORTING REPORT REGARDING RECEIPTS AND EXPENDITURES**

The fees for the Parks First Trust Fund are accounted for in a separate Special Revenue Fund (No. 45B), with interest earnings restricted to the same uses as the original collection fees. To date, the Fund has received \$4,892,026 in fee collections and \$348,408 in interest earnings for a total of \$5,240,435. Of this amount, \$984,742 was awarded to the Los Angeles Community Garden Council (LACGC) to acquire a site and develop a public park and a community garden/training center. LACGC is eligible to receive up to \$173,742 in maintenance funding, and would become the first entity to be awarded Maintenance funds as part of the 10<sup>th</sup> Cycle RFP.

The Parks First Program requires the award of Parks First Trust Fund monies through a competitive Request for Proposal process that is open to non-profit organizations, governmental entities, and City departments for projects within the SNAP area. The Bureau of Engineering released the 10<sup>th</sup> Cycle Proposition K Request for Proposal (10<sup>th</sup> Cycle RFP) in February 2020, which included the remaining \$3,150,010 million with \$555,884 set aside for maintenance in Parks First Trust Funds. BOE received three proposals for the following projects:

Requestor	Project	Amount
Department of Cultural Affairs	Phase II Restoration of Frank Lloyd Wright's Residence A, Barnsdall Park	\$1,500,000
Los Angeles Neighborhood Land Trust	Lockwood Elementary Community School Park (Replace 65K sq.ft of asphalt with landscaped area and 27 trees & playground amenities)	\$498,600
Department of Recreation & Parks	Restrooms & Park Improvements at Barnsdall Park	\$3,100,000.

The proposals will be reviewed by a selection panel in accordance with the requirements of the Parks First Program (LAMC 5.526). The L.A. for Kids Steering Committee will provide recommendations for the award of the Parks First funding to the City Council. The resulting grant awards will be available within a three-year period from July 1, 2023, through June 30, 2026.

### **FISCAL IMPACT**

There is no General Fund impact as this is an administrative action.

### **ATTACHMENT**

Parks First Trust Fund (No. 45B) Financial Report

**VERMONT/ WESTERN  
STATION NEIGHBORHOOD AREA PLAN (SNAP)  
PARKS FIRST TRUST FUND**

**SELECTION PANEL MEETING MINUTES**

**Wednesday, April 12, 2023, @ 6:00 p.m.**

Barak Obama Sports Complex

5001 Obama Blvd, Los Angeles CA 90016

1. Welcoming Remarks and Introduction of Program Staff and Selection Panel Members

Attendees: **City Staff**

Ohaji Abdallah, BOE - Architectural Division

Ivet Madatyan, BOE - Architectural Division

Melinda Gejer, CAO (attending virtually)

**Panel Members**

Dora Herrera, Owner of Yuca restaurant

Alex Sanchez, KYCC Clinical Services Manager

Jillian Schultz, E. Hollywood Neighborhood Council Member

Anwar Torres, CD 13 resident

2. SNAP Parks First Trust Fund Program Overview – The Program Manager presented the Parks First program details, remaining Parks First Program funds (3.1 M), and the three submissions that Bureau of Engineering (BOE) received –
- a. Rec and Parks (RAP)-Barnsdall Park New Restroom Parks First Proposal
  - b. Lockwood Elementary Parks First Proposal
  - c. Department of Cultural Affairs (DCA)-Residence of Restoration Parks First Proposal.

The scope and proposed budget for each application was presented, as well as the determination of whether they met the application requirements.

The BOE team also noted that the current recommended proposal from RAP was the only one that met the Cycle 10 Request for Proposal (RFP) requirements. The other proposals were missing required documentation and signatures on forms.

3. Q & A Discussion of the proposals.

- Alex Sanchez wanted to know if the environmental studies were done for the RAP project and was informed that it was one of the RFP requirements which RAP satisfied.
- Jillian Schultz wanted to know what the proposed hours of operation were and was informed that the restrooms would be open during the park's operating hours.
- Jillian also expressed concern that the additional structure may impact the Hollyhock House UNESCO World Heritage designation. Ohaji Abdallah informed that the restroom is a supplemental use, to address the current

needs of patrons, and should not increase foot traffic from the street. The design of the restrooms will also be clearly identified as a new structure, in order to ensure it is not considered historical fabric in the future.

- Jillian inquired how many stalls there would be and was informed that it would probably be 4-6 individual, gender neutral stalls with an open washroom area.
  - Dora wanted to know who would be responsible for security. Ohaji Abdallah informed them that the same RAP security personnel that currently patrol the park will be including the restrooms as part of their patrol.
  - Dora also liked the school proposal and wanted to know why it was not selected. She was informed that the school submission was incomplete and did not meet the RFP requirements such as missing the environment impact study and unsigned disclosures.
  - Anwar was concerned about the drug use and prostitution in the area and brought up public safety. RAP strategically located the restroom to ensure that it was visible to the patrons from the upper parking lot, and that lighting and security cameras will be installed to deter vandalism
  - Dora wanted to know if the project would have an anti-graffiti element and was informed that a graffiti coating would be included per City standards, and that RAP may choose a sacrificial or non-sacrificial coating.
  - Jillian wanted to know when the pre-design would begin. Ohaji explained that the Pre-Design Phase will begin upon the Prop K Steering Committee approval of the report that notes the SNAP Panel's recommend project.
4. The Parks First Trust Fund Proposals Funding Recommendations – The Selection Panel took a vote and all 4 members present voted yes and agreed to move forward with the BOE's recommendation and award the project to the RAP Barnsdall Park New Restroom project.

Note: Jeff Zarrinamm, the 5<sup>th</sup> member, was not present but the panel had a quorum and wanted to move forward with the project.

5. Public Comments – There were no public comments.
6. Next Steps –
- a. Ohaji provided his name as a person of contact if the panelists wanted updated information.
  - b. A steering committee report that documents BOE and the SNAP Panel's recommend project will be presented to the Prop K Steering Committee in May 2023.
7. The meeting was adjourned.

## **PARKS FIRST MEETING SIGN-IN SHEET**

**Location:** 5001 Obama Blvd, Los Angeles CA 90016

**Date:** 4/12/2023    **Time:** 6:00 P.M.

[illegible]

JEFF ZARRINAM 323-208-2267



# PARKS FIRST – 10<sup>TH</sup> CYCLE

PROJECT SELECTION MEETING 4/12/23



## PARKS FIRST



The Parks First Program was established to collect development fees to expand recreational space within the Vermont/Western Station Neighborhood Area Plan (SNAP) boundaries that includes Council District 13 and smaller portions of Council Districts 4 and 10. Based on internal discussions with City entities, the deadline for the 10<sup>th</sup> cycle RFP was extended.

Approximately \$3,150,010 remains for the 10<sup>th</sup> cycle Parks First RFP, which covers FY (2021-22, 2022-23, 2023-24).

Created in January 2001 (Los Angeles City Ordinance No. 173749).

Requires developers either pay a fee to the Parks First Trust Fund of \$4,300 per dwelling or park or open space within the SNAP area.

SNAP covers an approximately 2.2 square mile area within the Hollywood and Wilshire communities, within the Council Districts 4, 10, and 13.



## ELIGIBILITY

Projects must be within the Boundary noted in the RFP and must fall within CD 4, CD 10, and CD 13.

The categories not eligible for the PARKS FIRST TRUST FUNDS are:

1. Municipal auditoriums or halls, or similar public facilities for the indoor presentation of performances, shows, stage productions, fairs, conventions, exhibitions, pageants, meetings, parties, or other group events, activities or functions;
2. Improvements for employment, education, counseling programs, or programmatic costs;
3. Staffing costs associated with any program or facility;
4. Any funds not for new or additional improvements such as refinancing of property or of facilities is NOT allowable under this RFP.
5. Maintenance of non-Parks First funded portion of the facility;
6. Operational costs associated with either an existing or proposed facility;
7. Acquisition of personal property ie: items such as basketballs, items that are not fixed; and
8. Projects that are not accessible to the general public.



2023

3

## 10<sup>TH</sup> CYCLE PARKS FIRST RESPONSE



### Parks First Trust Fund

Three (3) proposals for Parks First funding were received on August 27, 2020 from the Department of Recreation and parks (RAP), the Department of Cultural Affairs (DCA), and the Los Angeles Neighborhood Land Trust (LANLT), as summarized in the table below:

Council District	Agency Name	Project name	Project Scope	Amount Requested
13	RAP	Barnsdall Park – Restroom and Park Improvements	Install a new restroom, and additional park improvements which may include security features, lighting, and accessibility.	\$3,100,000
13	DCA	Barnsdall Park – Residence A Restoration – Phase II	Restoration work including interior finishes, detailing, furnishings, infrastructure, landscaping, ADA commensurate hardscaping for public access.	\$1,500,000
13	LANLT	Lockwood Elementary Community School Park	New green park space at schoolyard with new shade trees, grassy area, running track, handball courts, basketball court, benches, shaded playground.	\$498,600

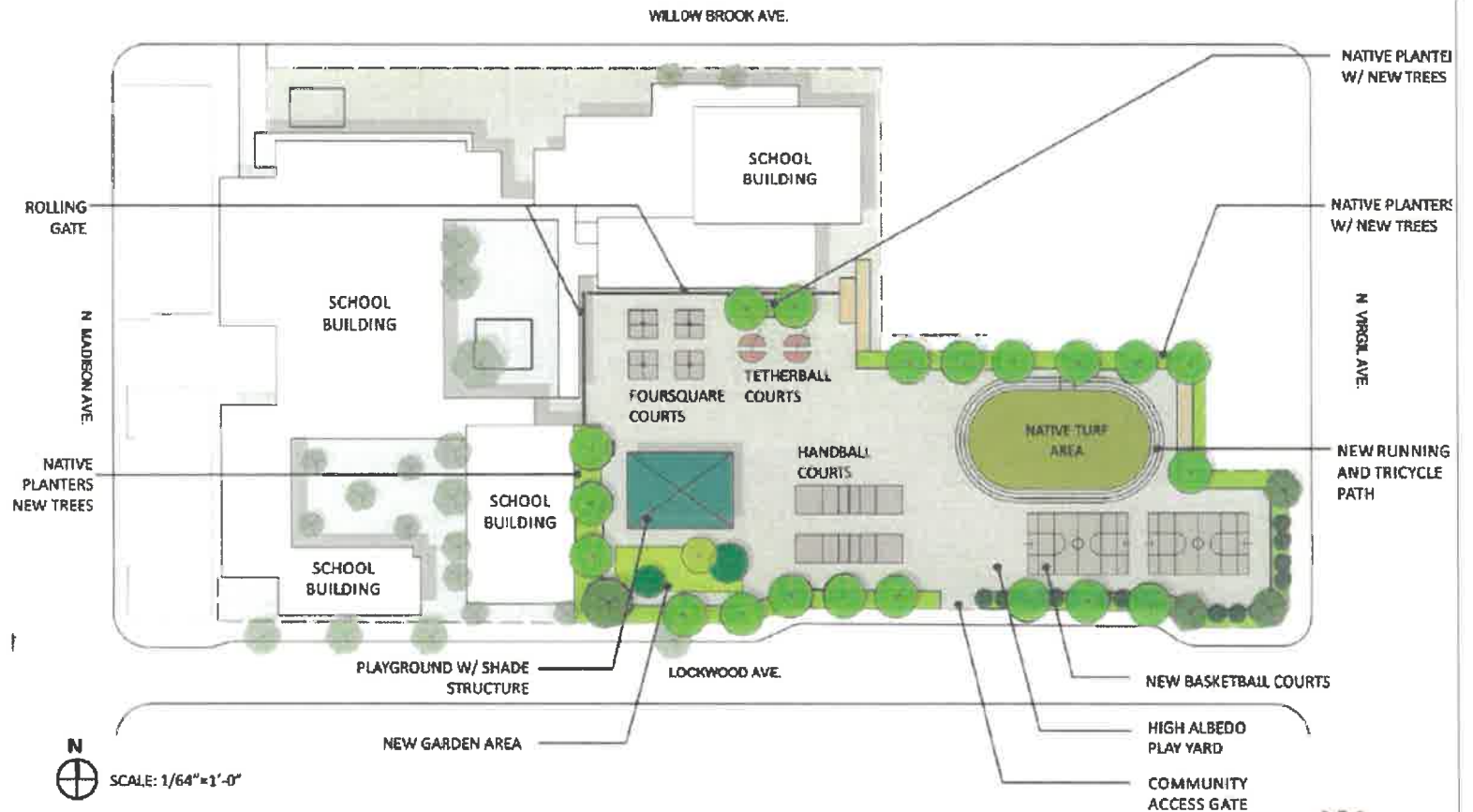
The total available Parks First funding is \$3,150,010. BOE conducted the initial eligibility review of the proposals and determined that the proposals submitted by RAP and LANLT have met the eligibility requirements and are responsive, while the proposal submitted by DCA was found to be non-responsive. DCA was notified of the proposal's non responsiveness on September 30, 2020. DCA submitted an appeal to the Steering Committee on October 30, 2020. The Steering Committee considered the appeal at its meeting on November 19, 2020 and agreed with BOE's determination that DCA's proposal was non-responsive.

BOE's initial eligibility review would typically involve an in-person site visit of the proposed projects. However, due to the COVID-19 pandemic, BOE notified the agencies that submitted the 2 responsive proposals on July 23, 2021 to provide a short video clip that would best describe the proposed project scope and the project site, in lieu of the in person site visit. All video clips were received on or before the deadline of August 13, 2021.

**10<sup>TH</sup> CYCLE  
PARKS FIRST  
RESPONSE**



# 10<sup>TH</sup> CYCLE PARKS FIRST RESPONSE



**Illustrative Site Plan**  
**August 2020**

**Lockwood Elementary School**  
**Community School Park Project**





## CURRENT EVENTS



- Development of the 10<sup>th</sup> Cycle Parks First Selection Committee
  - The Ordinance calls for the creation of a selection panel. The selection panel will consist of community members appointed by CDs' 4, 10, & 13 to review each proposal submitted for Parks First funding. The selection panel will get direction from the LA for Kids Steering Committee.
  - The selection panel will make its recommendations to the Councilmembers of Council Districts 4, 10, & 13, and a copy of these recommendations will be transmitted to the Steering Committee.
  - The Steering Committee will then make the final recommendations for funding for the Parks First Trust Fund to the City Council.

Does the committee agree with the BOE recommendations??

Questions?



**City of Los Angeles**  
**Bureau of Engineering – Architectural Division**

**PARKS FIRST TRUST FUND – L.A. FOR  
KIDS**

**10<sup>th</sup> COMPETITIVE FUNDING CYCLE  
TECHNICAL ASSISTANCE SEMINAR**



Discovery Cube Los Angeles

**Neil Drucker, Program Manager**

## Funding Categories

Competitive grant funds are awarded only to capital improvement projects for the following category:

1. Vermont/Western Station Neighborhood Area Plan (SNAP) Parks  
First Trust Funds: \$3,150,010

Approximately **\$3,150,010** will be made available for competitive grants from the Park First Trust Fund; however, only projects that are within the boundaries of the Vermont/Western Station Neighborhood Area Plan (SNAP) are eligible. The SNAP area falls within the boundaries of **Council Districts 4, 10, and 13.**

## **What is the Vermont/Western Station Neighborhood Area (SNAP) Parks First Trust Fund?**

- Created in January 2001 (Los Angeles City Ordinance No. 173749).
- Requires developers either pay a fee to the Parks First Trust Fund of \$4,300 per dwelling or park or open space within the SNAP area.
- SNAP covers an approximately 2.2 square mile area within the Hollywood and Wilshire communities, within the **Council Districts 4, 10, and 13.**
- See map of the SNAP area on **page 19 of the RFP**, or go to <https://planning.lacity.org/zoning/zoning-code> for further assistance.
- **It is mandatory that you check with the Los Angeles City Planning Department to make sure your project falls within the boundaries of the SNAP area.**
- **Approximately \$3,150,010** will be made available in this RFP.



## Funding Availability

- This RFP maintains a three-year funding cycle.
- The 10<sup>th</sup> Funding Cycle entails FYs (2021-22, 2022-23, 2023-24).
- First year funding for the 10<sup>th</sup> cycle will be available July 1, 2021.
- Some projects may not receive funding until July 1, 2023.

# WHO IS ELIGIBLE?

- Only projects that are within the boundaries of the Vermont/Western Station Neighborhood Area Plan (SNAP) are eligible.
- The area falls within the boundaries of **Council Districts 4, 10, and 13.**
- Potential proposers must contact the City Planning Department at, **planning.snap@lacity.org** to verify that your project is within the boundaries of the Specific Plan, and to answer any questions about the specific building requirements for projects within the Specific Plan area or,
- go to <https://planning.lacity.org/zoning/zoning-code> for further assistance.

## Eligibility Requirements

1. Again, the physical location of the proposed project must be within the jurisdictional limits Council Districts 4, 10 & 13.
2. Applicants must demonstrate the financial and administrative ability to provide programming and programming staff once capital improvements are completed.
3. Applicants must ensure reasonable public access to lands and facilities.
4. Applicants must demonstrate that the proposed project will result in qualitative and/or quantitative increases in recreation services to our City's youth and the general population.

## Projects Not Eligible for Funding

The categories not eligible for the **PARKS FIRST TRUST FUNDS** are:

1. Municipal auditoriums or halls, or similar public facilities for the indoor presentation of performances, shows, stage productions, fairs, conventions, exhibitions, pageants, meetings, parties, or other group events, activities or functions;
2. Improvements for employment, education, counseling programs, or programmatic costs;
3. Staffing costs associated with any program or facility;
4. Any funds not for new or additional improvements such as refinancing of property or of facilities is NOT allowable under this RFP.

## Projects Not Eligible for Funding (cont'd)

5. Maintenance of non-Parks First funded portion of the facility;
6. Operational costs associated with either an existing or proposed facility;
7. Acquisition of personal property ie: items such as basketballs, items that are not fixed; and
8. Projects that are not accessible to the general public.

## RFP Implementation Calendar

1. February 2020 - LA for Kids Program released the 10<sup>th</sup> Cycle RFP.
2. July 2020 – LA for Kids Steering Committee (LAFSC) approved composition of Selection Panel:
  - One East Hollywood Neighborhood Council Member;
  - One CD 13 Business Representative who works in the Vermont/Western SNAP area;
  - One CD 13 Community Member who lives in the Vermont/Western SNAP area;
  - One CD 4 Business Representative who works in the Vermont/Western SNAP area or Community Member who lives in the Vermont/Western SNAP area;
  - One CD 10 Business Representative who works in the Vermont/Western SNAP area or Community Member who lives in the Vermont/Western SNAP area;
3. August 2020 – Deadline for Proposals to be submitted
  1. Three proposals were submitting
  2. One was deemed non-responsive after initial review due to missing required application documents
4. July 2021 - Scoring Panels Complete Scoring
5. October 2021 –LAFKSC approve BOE Recommended Funding

## RFP Implementation Calendar (cont'd)

**8. The Ordinance calls for the creation of a selection panel. The selection panel will consist of community members appointed by CDs' 4, 10, & 13 to review each proposal submitted for Parks First funding. The selection panel will get direction from the LA for Kids Steering Committee.**

## RFP Implementation Calendar (cont'd)

9. June 2022 - The selection panel will make its recommendations to the Councilmembers of Council Districts 4,10, & 13, and a copy of these recommendations will be transmitted to the Steering Committee.
10. June 2022 – The Steering Committee will then make the final recommendations for funding for the Parks First Trust Fund to the City Council.



## RFP Implementation Calendar (cont'd)

11. Grant Award letters will be mailed and contract negotiations with the selected agencies will begin on or shortly after July 1, 2022. All required documentation, including but not limited to proof of required insurance, pertaining to federal, state and local requirements must be on file with the City before execution of the contract. Funding that is granted pursuant to award in this funding cycle will not be available before July 2022. All successful non-City grantees will be required to sign a Grant Agreement. A sample Grant Agreement is available on the internet at <https://eng.lacity.org/propk>

## **PROP K WEBSITE**

**Bureau of Engineering**

**Architectural Division**

**It is mandatory that you provide a completed  
proposal submittal checklist with your proposal**

**Website: <https://eng.lacity.org/propk>**

**Email: [engpropkrfp@lacity.org](mailto:engpropkrfp@lacity.org)**

**BAVN: <http://www.labavn.org>**

DEPARTMENT OF RECREATION  
AND PARKS

BOARD OF COMMISSIONERS

SYLVIA PATSAOURAS  
PRESIDENT

LYNN ALVAREZ  
VICE PRESIDENT

TAFARAI BAYNE  
NICOLE CHASE  
JOSEPH HALPER

HAROLD ARRIVILLAGA  
BOARD SECRETARY  
(213) 202-2640

City of Los Angeles  
California



ERIC GARCETTI  
MAYOR

MICHAEL A. SHULL  
GENERAL MANAGER

ANTHONY-PAUL (AP) DIAZ, ESQ.  
EXECUTIVE OFFICER &  
CHIEF OF STAFF

VICKI ISRAEL  
ASSISTANT GENERAL MANAGER

SOPHIA PIÑA-CORTEZ  
ASSISTANT GENERAL MANAGER

CATHIE SANTO DOMINGO  
ASSISTANT GENERAL MANAGER  
(213) 202-2633 FAX (213) 202-2614

Attachment D

August 27, 2020

Neil Drucker, Program Manager  
Bureau of Engineering  
Recreational and Cultural Facilities Division  
Proposition K – L.A. for Kids Program  
1149 S. Broadway, 8<sup>th</sup> Floor, Suite 860  
Los Angeles, CA 90015

Dear Mr. Drucker

In response to the L.A. for Kids Program 10<sup>th</sup> Cycle Request for Proposals, the Department of Recreation and Parks (RAP) respectfully submits a proposal for the proposed Barnsdall Park – Restroom and Park Improvements project for consideration.

Under the L.A. for Kids Program 10<sup>th</sup> Cycle funding Category #3 for Parks First Trust Fund, the Department requests \$3,100,000 to accomplish the installation of a new restroom and park improvements including but not limited to new lighting, security features, and necessary path of travel at the Barnsdall Park.

If you have any questions, please contact Bill Jones, Chief Management Analyst, Grants Administration, at (213) 202-5657.

Sincerely,

MICHAEL A. SHULL  
General Manager

MAS/NW/BJ:kw

Enclosures



# Table of Contents

PROPOSAL ITEMS	PAGE NO.
Title Page and Assurances (Attachment A)	1
City of Los Angeles Non-Collusion Affidavit (Attachment B)	6
Lobbying Ordinance CEC Form 50 (Attachment C)	10
City Ethics Commission, CEC Form 55 (Attachment D)	12
Proof of legal entity status and tax-exempt status	15
Proof of corporate board or governing body action authorizing submission of proposal	19
Site Control – Grant deed, Title Report, Lease,	26
Conceptual Site Plans	120
Site Maps	122
Parcel Map	124
Project Budget Forms (Attachment E)	129
Project Information Summary (Attachment F)	134
Construction and Expenditure Milestones Schedule (Attachment J)	136
Project Description and Management	140
Fiscal and Budgetary Review	143
Project Readiness	146
Service Capability	149
Bonus Points (optional)	153
Financial Documents	159
List of all other Funding Sources	159

Environmental Assessment Documents	184
Certification regarding Compliance with the American Disabilities Act (Attachment L)	1289
Proposal Submittal Checklist	1291

# Title Page and Assurances

## Attachment A

PROPOSITION K L.A. FOR KIDS PROGRAM  
10<sup>th</sup> Cycle Request for Proposals

## TITLE PAGE AND ASSURANCES

Legal Name of Agency Submitting Proposal:		
City of Los Angeles, Department of Recreation and Parks		
Address (Street, City, State, Zip Code): 221 N. Figueroa St., Suite 200 Los Angeles, CA 90012		
Phone #: (213) 202-2633 (213) 202-5657	Fax#: (213) 202-2614	Email Address: <a href="mailto:Michael.a.shull@lacity.org">Michael.a.shull@lacity.org</a> <a href="mailto:Bill.jones@lacity.org">Bill.jones@lacity.org</a>
Agency's Authorized Representative: Michael A. Shull	Address (if different than above): 221 N. Figueroa St., Suite 380 Los Angeles, CA 90012	
Project Name: Barnsdall Park – Restroom and Park Improvements		
Project Location / Address: (Street, City, State, Zip Code):  Barnsdall Park 4800 Hollywood Boulevard Hollywood, CA 90027		
Project Description:  Install a new restroom at Barnsdall Park, with additional park improvements which may include security features, lighting, and accessibility.		
Recreational Services to be provided for youth as repayment of Proposition K Grant:  Art classes for youth are provided by the Department of Cultural Affairs and accessibility of having a safe park with new lighting, security features, and path of travel accessibility at Barnsdall Park.		
Los Angeles Business Tax Registration Certificate Number: Not Applicable	Federal Employer ID Number:  95-6000735	
City Council District: 13	Census Tract Number: 1912.01	
Project Category:  Category 3: Vermont Western Station Neighborhood Area Plan (SNAP) Parks First Trust Fund		



## **ASSURANCES**

1. It is understood and agreed by the undersigned that:
  - a. The proposer states that no person who is presently employed by the City of Los Angeles has any personal, financial, or economic interest, direct or indirect, in any agreement resulting from this offer and will not have such interest for a period of one (1) year following their employment with the City of Los Angeles.
  - b. Audit and Inspection of Records:  
  
The proposer will permit the authorized representatives of the City of Los Angeles to inspect and audit all data and records relating to its proposal and performance under the contract or grant award.
  - c. Expenditure of Grant Funds:  
  
Funds granted as a result of this Request for Proposals are to be expended for the purpose set forth herein and in accordance with all applicable laws, regulations, policies, and procedures of the City of Los Angeles, and, where applicable, the State and Federal governments.
2. City of Los Angeles Prevailing Wage:  
  
Recipients of City grant funds must further comply with City, or State Prevailing Wages requirements.
3. City of Los Angeles Equal Benefits Ordinance:  
  
Recipients of City grant funds must further comply with Equal Benefits requirements.
4. City of Los Angeles Americans with Disabilities Act:  
  
Recipients of the City of Los Angeles grant funds under this Request for Proposals must ensure that their project will be designed in accordance with the requirements of the Americans with Disabilities Act, as amended.
5. City of Los Angeles Living Wage Ordinance/Service Contractor Worker Retention Ordinance requirements.  
  
Recipients of City grant funds must comply with Living Wage Ordinance/Service Contractor Worker Retention requirements.

6. City of Los Angeles Affirmative Action Program Requirements:

Recipients of City grant funds their contractors must comply with the Affirmative Action Program Requirements as provided for in Division 10, Chapter 1, and Article 1 of the Los Angeles Administrative Code.

Michael A. Shull

Digitally signed by Michael A. Shull  
DN: cn=Michael A. Shull, o=Department of  
Recreation & Parks, ou,  
email=michael.a.shull@lacity.org, c=US  
Date: 2020.08.26 06:46:31 -0700

Signature of Person Legally Authorized  
To Sign for Agency

Michael A. Shull  
Type or Print Name

General Manager  
Title

8/26/2020  
Date

**Affix Corporate Seal**

Seal must bear the same title under which this application is being submitted (if the agency does not have a Corporate Seal, a current copy of the Articles of Incorporation must be attached).

ASSURANCES  
STATEMENT OF CERTIFICATION

I hereby certify the foregoing is a true copy of the original Assurances document signed by myself and stamped by the Department of Recreation and Parks, and which has been made a part of the permanent record of the application materials held by the Department and is available for review upon request.

Michael A. Shull Digitally signed by Michael A. Shull  
DN: cn=Michael A. Shull, o=Department of Recreation &  
Parks, ou, email=michael.a.shull@city.org, c=US  
Date: 2020.08.26 06:48:25 -0700

Michael A. Shull, General Manager

8/26/2020

Date

# City of Los Angeles Non-Collusion Affidavit

## Attachment B

**L.A. FOR KIDS PROGRAM 10<sup>TH</sup> CYCLE  
PARKS FIRST TRUST FUND  
REQUEST FOR PROPOSALS**

**ATTACHMENT B**

**NON-COLLUSION AFFIDAVIT**

PROPOSITION K L.A. FOR KIDS PROGRAM  
10<sup>th</sup> Cycle Request for Proposals

**NON-COLLUSION AFFIDAVIT**

**Sophia Pina-Cortez**

\_\_\_\_\_, being first duly sworn, deposes and says that he or she is  
(name of person signing)

the **Asst. General Manager** of **Department of Recreation and Parks**  
(president, executive director, general manager, etc.) (the entity making the foregoing proposal)

and that the proposal is not made in the interest of, or on behalf of, any undisclosed person, partnership, company, association, organization, or corporation; that the proposal is genuine and not collusive or sham; that the proposer has not directly or indirectly induced or solicited any other proposer to put in a false or sham proposal, and has not directly or indirectly colluded, conspired, connived, or agreed with any proposer or anyone else to put in a sham proposal, or that anyone shall refrain from proposing; that the proposer has not in any manner, directly or indirectly, sought by agreement, communication, or conference with anyone to fix the grant request amount of the proposer or any other proposer, or to fix any overhead, profit or cost element of the grant request amount, or of that of any other proposer, or to secure any advantage against the public body awarding the contract or anyone interested in the proposed grant or contract; that all statements contained in the proposal are true; and further, that the proposer has not, directly or indirectly submitted his or her proposed grant request amount or any breakdown hereof, or the contents thereof, or divulged information or data relative thereto, or paid, and will not pay, any fee to any corporation, partnership, company association, organization, proposal depository, or to any member or agent thereof to effectuate a collusive or sham proposal.

ALL SIGNATURES MUST  
BE WITNESSED BY NOTARY

(Attach appropriate jurats)

**Sophia Pina-Cortez**

\_\_\_\_\_  
Name of Proposing Entity

  
\_\_\_\_\_  
Signature of Proposer's Authorized Representative

**AUG 21, 2020**  
\_\_\_\_\_  
Date

## ACKNOWLEDGMENT

A notary public or other officer completing this certificate verifies only the identity of the individual who signed the document to which this certificate is attached, and not the truthfulness, accuracy, or validity of that document.

State of California  
County of LOS ANGELES


On AUGUST 21<sup>ST</sup>, 2020 before me, STEVENSON LIM, NOTARY PUBLIC  
(insert name and title of the officer)

personally appeared Sophia Pina-Cortez, Assistant General Manager,  
who proved to me on the basis of satisfactory evidence to be the person(s) whose name(s) is/are  
subscribed to the within instrument and acknowledged to me that he/she/they executed the same in  
his/her/their authorized capacity(ies), and that by his/her/their signature(s) on the instrument the  
person(s), or the entity upon behalf of which the person(s) acted, executed the instrument.


I certify under PENALTY OF PERJURY under the laws of the State of California that the foregoing  
paragraph is true and correct.

WITNESS my hand and official seal.

Signature



(Seal)



# Lobbying Ordinance CEC Form 50

## Attachment C



## Bidder Certification

This form must be submitted with your bid or proposal to the City department that is awarding the contract noted below. If you have questions about this form, please contact the Ethics Commission at (213) 978-1960.

☐ **Original Filing** ☐ **Amendment:** Date of Signed Original \_\_\_\_\_ Date of Last Amendment \_\_\_\_\_

Reference Number (Bid, Contract, or BAVN)	Awarding Authority (Department awarding the contract)
Bidder Name City of Los Angeles Department of Recreation and Parks	
Address 221 N. Figueroa St., Suite 380, Los Angeles, CA 90012	
Email Address michael.a.shull@lacity.org	Phone Number (213) 202-2663

## Certification

I certify the following on my own behalf or on behalf of the entity named above, which I am authorized to represent:

A. I am applying for one of the following types of contracts with the City of Los Angeles:

1. A goods or services contract with a value of more than \$25,000 and a term of at least three months;
2. A construction contract with any value and duration;
3. A financial assistance contract, as defined in Los Angeles Administrative Code § 10.40.1(h), with a value of at least \$100,000 and a term of any duration; or
4. A public lease or license, as defined in Los Angeles Administrative Code § 10.40.1(i), with any value and duration.

B. I acknowledge and agree to comply with the disclosure requirements and prohibitions established in the Los Angeles Municipal Lobbying Ordinance if I qualify as a lobbying entity under Los Angeles Municipal Code § 48.02.

I certify under penalty of perjury under the laws of the City of Los Angeles and the state of California that the information in this form is true and complete.

Michael A. Shull

Name

General Manager, Dept of Recreation and Parks

Title

Michael A. Shull

Signature

8/26/2020

Date

Digitally signed by Michael A. Shull  
DN: cn=Michael A. Shull, o=Department of  
Recreation & Parks, ou,  
email=michael.a.shull@lacity.org, c=US  
Date: 2020.08.26 06:50:06 -0700

# City Ethics Commission, CEC Form 55

## Attachment D

Prohibited Contributors  
(Bidders)

This form must be completed in its entirety and submitted with your bid or proposal to the City department that is awarding the contract. Failure to submit a completed form may affect your bid or proposal. If you have questions about this form, please contact the Ethics Commission at (213) 978-1960.

☐ **Original Filing** ☐ **Amendment:** Date of Signed Original \_\_\_\_\_ Date of Last Amendment \_\_\_\_\_

Reference Number (Bid, Contract, or BAVN): \_\_\_\_\_ Date Bid Submitted: \_\_\_\_\_

Contract Description (Title of the RFP or City contract solicitation and description of the services to be provided):  
\_\_\_\_\_

Awarding Authority (Department awarding the contract): \_\_\_\_\_

Bidder Name: **City of Los Angeles Department of Recreation and Parkw**

Bidder Address: **221 N. Figueroa St., Suite 350, Los Angeles, CA 90012**

Bidder Email Address: **michael.a.shull@lacity.org** Bidder Phone Number: **213-202-2633**

## Schedule Summary

Please complete all three of the following:

**1. SCHEDULE A – Bidder's Principals** (check one)

The bidder has one or more **PRINCIPALS**, as defined in LAMC § 49.7.35(A)(6).  
At least one principal is required for entities. (If you check "Yes", Schedule A is required.)

Yes

☐

No

☐

**2. SCHEDULE B – Subcontractors and Their Principals** (check one)

The bidder has one or more **SUBCONTRACTORS** on this bid or proposal with  
subcontracts worth \$100,000 or more. (If you check "Yes", Schedule B is required.)

Yes

☐

No

☐

**3. TOTAL NUMBER OF PAGES SUBMITTED** (including this cover page): \_\_\_\_\_

## Certification

I certify the following under penalty of perjury under the laws of the City of Los Angeles and the state of California:

A) I understand, will comply with, and have notified my principals and subcontractors of the requirements and restrictions in Los Angeles City Charter § 470(c)(12) and any related ordinances; B) I understand that I must amend this form within ten business days if any information changes; C) I am the bidder named above or I am authorized to represent the bidder named above, and my name appears below; and D) The information provided in this form is true and complete to the best of my knowledge and belief.

**Michael A. Shull**

Name

**General Manager**

Title

**Michael A. Shull**

Signature

**8/26/2020**

Date

Digitally signed by Michael A. Shull  
DN: cn=Michael A. Shull, o=Department of Recreation & Parks,  
ou, email=michael.a.shull@lacity.org, c=US  
Date: 2020.08.26 06:51:12 -0700

# Prohibited Contributors (Bidders)

## Schedule A - Bidder's Principals

Please identify the names and titles of all the bidder's principals (attach additional sheets if necessary). Principals include a bidder's board chair, president, chief executive officer, chief operating officer, and individuals who serve in the functional equivalent of one or more of those positions. Principals also include individuals who hold an ownership interest in the bidder of at least 20 percent and employees of the bidder who are authorized by the bid or proposal to represent the bidder before the City.

Name: \_\_\_\_\_ Title: \_\_\_\_\_  
Address: \_\_\_\_\_

Name: \_\_\_\_\_ Title: \_\_\_\_\_  
Address: \_\_\_\_\_

Name: \_\_\_\_\_ Title: \_\_\_\_\_  
Address: \_\_\_\_\_

Name: \_\_\_\_\_ Title: \_\_\_\_\_  
Address: \_\_\_\_\_

Name: \_\_\_\_\_ Title: \_\_\_\_\_  
Address: \_\_\_\_\_

Name: \_\_\_\_\_ Title: \_\_\_\_\_  
Address: \_\_\_\_\_

Name: \_\_\_\_\_ Title: \_\_\_\_\_  
Address: \_\_\_\_\_

Name: \_\_\_\_\_ Title: \_\_\_\_\_  
Address: \_\_\_\_\_

Name: \_\_\_\_\_ Title: \_\_\_\_\_  
Address: \_\_\_\_\_

☐ Check this box if additional Schedule A pages are attached.

# Proof of legal entity status and tax-exempt status



STATE OF CALIFORNIA  
**FRANCHISE TAX BOARD**  
**EXEMPT ORGANIZATIONS UNIT (MS D-16)**  
PO Box 1286  
Rancho Cordova CA 95741-1286  
(916) 845-4004 Fax (916) 845-0498

March 25, 2005

Jane Kolb, Dev. and Marketing Division  
Dept. of Recreation & Parks  
1200 W Seventh St., Ste 700  
Los Angeles CA 90017

This letter supersedes our letter dated May 3, 2000, to Joel Alvarez regarding tax exemption for the Department of Parks and Recreation in the City of Los Angeles.

Since the Department is a governmental entity, we cannot grant exemption to it. However, it is exempt by virtue of the fact that it is a governmental entity. If you filed an Exemption Application on behalf of the Department, we would send you a letter language similar to the following:

Based on the information presented in your application, we have determined that the City of Los Angeles Department of Parks and Recreation is an agency of the City of Los Angeles and is operating for public purposes.

There is no provision in the California Revenue and Taxation Code that authorizes the Franchise Tax Board to grant tax exemption to an operation supported and controlled by the courts or a political subdivision. In *HOUSING AUTHORITY OF LOS ANGELES COUNTY V. DOCKWEILER* 14 C 2d, 437 (1939), the court determined that public bodies are not required to pay either income or franchise taxes since such taxes do not apply to those agencies.

Please feel free to contact me directly if you have any questions or if I can help you in any other way.

Peggy Jolly  
Program Specialist  
Exempt Organizations Unit  
Business Entities Section  
e-mail: [peggy\\_jolly@ftb.ca.gov](mailto:peggy_jolly@ftb.ca.gov)



STATE OF CALIFORNIA  
FRANCHISE TAX BOARD  
EXEMPT ORGANIZATIONS SECTION

PO Box 1286

Rancho Cordova CA 95741-1286  
(916) 845-4004 Fax (916) 845-0498

KATHLEEN CONNELL  
Chair

DEAN ANDAL  
Member

B. TIMOTHY GAGE  
Member

May 3, 2000

Joel Alvarez, Grants & Partnerships Sect.  
Dept. of Recreation & Parks  
200 N. Main St., Ste 1350  
Los Angeles CA 90012

This will document the phone call in which we discussed the availability of a letter from us stating that the Department of Parks and Recreation in the City of Los Angeles is tax exempt. As we discussed, since the Department is a governmental entity, we cannot grant exemption to it. However, it is exempt by virtue of the fact that it is a governmental entity.

If you filed an Exemption Application on behalf of the Department, we would send you a letter language similar to the in it:

Based on the information presented in your application, we have determined that the City of Los Angeles Department of Parks and Recreation is an agency of the City of Los Angeles and is operating for public purposes.

There is no provision in the California Revenue and Taxation Code that authorizes the Franchise Tax Board to grant tax exemption to an operation supported and controlled by the courts or a political subdivision. In *HOUSING AUTHORITY OF LOS ANGELES COUNTY V. DOCKWEILER* 14 C 2d. 437 (1939), the court determined that public bodies are not required to pay either income or franchise taxes since such taxes do not apply to those agencies.

Therefore, we are taking no further action on your exemption application other than to notify you of your organization's status as explained above. Please contact this office if you have any questions.

I just want to reiterate that last sentence: If you have any questions or if I can help you in any other way, please feel free to contact me directly.

Peggy Jolly  
Program Specialist  
e-mail: [peggy.jolly@ftb.ca.gov](mailto:peggy.jolly@ftb.ca.gov)

Internal Revenue Service

Department of the Treasury

P. O. Box 2508  
Cincinnati, OH 45201

Date: May 2, 2000

Person to Contact:  
Tonya Martin 31-03017  
Customer Service Representative  
Toll Free Telephone Number:  
8:00 a.m. to 9:30 p.m. EST  
877-829-5500  
Fax Number:  
513-263-3756  
Employer Identification Number:  
95-6000735

City of Los Angeles Office of Controller  
200 N. Main St. Rm. 1200  
Los Angeles, CA 90012-4125

Dear Sir or Madam:

This is in response to your telephone call requesting for information concerning your organization's exemption from Federal income tax.

As an instrumentality of a governmental unit, your organization is not subject to Federal income tax under the provisions of Section 115(1) of the Internal Revenue Code of 1954, which states in part:

"Gross income does not include income derived from the exercise of any essential governmental function and accruing to a State or any political subdivision thereof ..."

Because your organization is an instrumentality of a governmental unit, its income is not taxable as explained above. Contributions to instrumentalities are deductible under Section 170(c)(1) of the Code.

If you have any questions, please call us at the telephone number shown in the heading of this letter.

Sincerely,



for Robert C. Padilla  
Manager, Customer Service



# Proof of corporate board or governing body action authorizing submission of proposal

RESOLUTION NO. \_\_\_\_\_

WHEREAS, the passage of a Specific Plan for the Vermont/Western Station Neighborhood Area (SNAP) (Ordinance No. 173749) that covers an area of approximately 2.2 square mile within the Hollywood and Wilshire communities within Council District 4, 10, and 13; and

WHEREAS, Parks First Trust Fund requires developers either pay a fee of \$4,300 per dwelling or park or open space within the SNAP area; and

WHEREAS, the L.A. for Kids Steering Committee, on behalf of the City of Los Angeles, has released the 10<sup>th</sup> Funding Cycle Request for Proposals inviting proposals to be submitted for eligible capital improvement and/or acquisition projects for the L.A. for Kids Program; and

WHEREAS, the L.A. for Kids Program has made available approximately \$3,150,010 for the Parks First Trust Fund competitive grant process for the 10<sup>th</sup> Funding Cycle commencing July 1, 2021 and ending June 30, 2024; and

WHEREAS, Parks First is open through a competitive process for governmental agencies, City departments, and non-profit organizations; and

WHEREAS, projects within the boundaries of the SNAP may be eligible for Parks First funding, for the purpose of acquiring land and developing, improving and maintaining parks and open space that are physically located within the boundaries of the Vermont/Western Station Area Plan (SNAP)

NOW, THEREFORE BE IT RESOLVED, that the Board of Recreation and Park Commissioners authorizes the General Manager of the Department of Recreation and Parks or designee to submit grant application for the proposed capital improvement project, Barnsdall Park – Restroom and Park Improvements in response to the 10<sup>th</sup> Funding Cycle Request for Proposals; and

BE IT FURTHER RESOLVED, that the Board commits to making the property available for purposes of the projects and its related programs and services thereto, if awarded grant funds; and

BE IT FURTHER RESOLVED, that the Board authorizes the General Manager of the Department of Recreation and Parks or designee to obligate the grantee and execute all contractual documents required of successful Parks First grantee agencies.

I HEREBY CERTIFY that the foregoing is a full, true, and correct copy of a Resolution adopted by the Board of Recreation and Park Commissioners of the City of Los Angeles at its meeting held on August 20, 2020 (Board Report No. 20-162).



HAROLD ARRIVILLAGA, Board Secretary

RESOLUTION NO. 10582

APPROVED

AUG 20 2020

BOARD OF RECREATION  
AND PARK COMMISSIONERS

BOARD REPORT

NO. 20-162

DATE August 20, 2020

C.D. 13

BOARD OF RECREATION AND PARK COMMISSIONERS

SUBJECT: L.A. FOR KIDS PROGRAM 10<sup>TH</sup> FUNDING CYCLE – PARKS FIRST TRUST FUND (PARKS FIRST) GRANT PROPOSAL – BARNSDALL PARK – RESTROOM AND PARK IMPROVEMENTS – AUTHORIZATION TO SUBMIT GRANT APPLICATION; RESOLUTION

AP Diaz	_____	S. Piña-Cortez	_____
H. Fujita	_____	C. Santo Domingo	_____
V. Israel	_____	*N. Williams	<u>NDW</u>

*M. Olue*

General Manager

Approved X

Disapproved \_\_\_\_\_

Withdrawn \_\_\_\_\_

If Approved: Board President

*Ayria Pabanas*

Board Secretary

*H. A. ...*

RECOMMENDATIONS

1. Authorize the Department of Recreation and Parks (RAP) to submit a 10<sup>th</sup> Funding Cycle grant proposal for the proposed Project, as detailed in this Report to the L.A. for Kids Program in response to the 10<sup>th</sup> Funding Cycle – Parks First Trust Fund (Parks First) Requests for Proposals;
2. Adopt the accompanying Resolution (Attachment No. 1), designating RAP's General Manager, or designee, as the person authorized to obligate the grantee and execute all contractual documents required of successful grantee agencies for the 10<sup>th</sup> Funding Cycle – Park First Request for Proposal process; and
3. Authorize RAP staff to make adjustments to the proposed scope of work and estimated grant amount as necessary to carry out the intent of this Report.

SUMMARY

In January 2001, the Vermont/Western Station Neighborhood Area Plan (SNAP) Specific Plan (Ordinance No. 173749) was established by City Council. SNAP covers an area of approximately 2.2 square miles within the Hollywood and Wilshire communities within Council District 4, 10, and 13 (see Attachment No. 2).

The Parks First Program was established for the purpose of developing ten or more acres of small parks and other open space within the Plan Area. The SNAP Ordinance requires that prior to issuance of a Certificate of Occupancy, an applicant for any residential project within the Plan Area must pay a fee to the Parks First Trust Fund of \$4,300 per dwelling unit. In lieu of paying the Parks First fee, an applicant may choose to provide park or open space onsite or off-site so long as certain conditions are met as provided in the SNAP Ordinance.

The Parks First Trust Fund (Ordinance No. 173964) provides that the L.A. For Kids Steering Committee (LAFKSC) shall administer, have overall management of, and expend funds from the Parks First Trust Fund. Monies in the Parks First Trust Fund shall be used only for the purpose of acquiring land and developing, improving and maintaining parks and open space that are physically located within the boundaries of the Vermont/Western SNAP area. At least 15 percent of the monies in the Parks First Trust Fund must be allocated over the life of the Plan for operation and maintenance of the parks and open spaces developed within the Plan area. For the 10<sup>th</sup> Funding Cycle, approximately \$3.2 million has been made available for eligible projects.

On February 27, 2020, LAFKSC, on behalf of the City of Los Angeles, released the 10<sup>th</sup> Funding Cycle Request for Proposals (RFP) inviting proposals to be submitted by eligible proposers for eligible projects for the Proposition K L.A. for Kids Program. The original deadline for submission of grant proposals was May 28, 2020. Funding for this RFP was available for the following sources/categories:

**Part One – Proposition K Funds: \$16,145,276**

**I. Restricted Funds – Available Funding Categories:**

- a. Youth Schools/Recreational Projects (recreation as related to schools only): \$10,650,619.
- b. Aquatic Upgrades: \$500,000
- c. Acquisition of Parks/Natural Lands: \$2,728,734
- d. Urban Greening: \$195,823

**II. Unrestricted Funds of \$2,070,100 – will be available for all eight categories**

1. Regional Recreation/Education Facilities
2. Neighborhood at-Risk Youth Recreation Facilities
3. Youth Schools/Recreational Projects
4. Aquatic Upgrades
5. Athletic Fields
6. Lighting
7. Urban Greening
8. Acquisition of Parks/Natural Land

**Part Two – Health Alternatives to Smoking (HATS) Trust Fund: \$1,230,933.**

**Part Three – Vermont/Western SNAP Parks First Trust Fund: \$3,150,010.**

At the May 7, 2020 L.A. for Kids Steering Committee meeting, staff from the Office of the City Administrative Officer (CAO) recommended to withdraw and extend portions of the 10<sup>th</sup> Funding

Cycle RFP due to the ongoing COVID-19 pandemic. The CAO recommended that LAFKSC request the Los Angeles City Council (City Council) to extend the 10th Cycle Request For Proposal (RFP) submission deadline for the Vermont/Western Station Neighborhood Area Plan (SNAP) - Parks First Trust Fund by three months, from May 28, 2020, to August 27, 2020; and, further to authorize the Bureau of Engineering (BOE) to withdraw the Proposition K, and Health Alternatives to Smoking Trust Fund (HATS) funding from this Request for Proposal (RFP), and to reissue the RFP for Proposition K and HATS in February, 2021. City Council approved the recommended withdrawal and extension of portions of the 10<sup>th</sup> Funding Cycle RFP on May 26, 2020 (Council File No. 20-0138).

In concurrence with the Office of Council District 13 and RAP's Planning, Construction and Maintenance Branch (PCM) staff, the Barnsdall Park – Restroom and Park Improvement Project (Project) has been identified for the submission of the proposal for 10<sup>th</sup> Funding Cycle – Parks First Trust Fund competitive grant funds. Pursuant to the RFP, the grant proposal must include a Board of Recreation and Park Commissioners (Board) Resolution authorizing submission of the proposals, committing to make the property available for the project, and specifying the person(s) authorized to obligate the grantee and execute all contractual documents required of successful grantee agencies.

PCM staff has assessed the proposed Project. This property owned by RAP, is located at 4800 Hollywood Blvd, Los Angeles, 90027 within Council District 13. It is the home location of the historical Hollyhock House, Barnsdall Junior Art Center, and Barnsdall Gallery Theatre, and the Los Angeles Municipal Art Gallery. Currently these four buildings are operated by the Department of Cultural Affairs bringing over 45,000 visitors annually.

The proposed Project consists of the installation of a new restroom with additional park improvements which may include, security features, lighting, and accessibility. The proposed Project cost is estimated to be \$3,100,000. There is no match requirement associated with this grant program; however, supplemental funding is encouraged.

RAP staff will return to the Board with final design plans for approval.

### ENVIRONMENTAL IMPACT

Prior to undertaking the activities for which the Grant funds are being sought, as the lead agency for the projects, RAP must perform, complete, and certify the adequacy of the environmental review in accordance with the California Environmental Quality Act (CEQA). The appropriate CEQA documentation will be submitted for consideration when each grant-related project is presented before the Board for final approval.

### FISCAL IMPACT

There is no expected fiscal impact to RAP's General Fund in applying for the 10th Funding Cycle - Parks First Trust Fund RFP. The maintenance for the projects is unknown at this time.

An additional \$555,884 has been set aside for operation and maintenance of the parks and open spaces developed with Parks First funding. The Parks First operation and maintenance funds will be awarded through a separate process at a later date.

### STRATEGIC PLAN INITIATIVES AND GOALS

Approval of this Board Report advances RAP's Strategic Plan by supporting:

<b>Goal No. 1:</b>	Provide Safe and Accessible Parks
<b>Outcome No. 1:</b>	Every Angeleno has walkable access to a park in their neighborhood.
<b>Key Metric:</b>	Percentage of Angelenos with park access within a ½ mile radius of their home.
<b>Target:</b>	60% by 2022.
<b>Result:</b>	Increase safety and accessibility to park visitors and accessibility with a public restroom when the buildings on the property beyond the four hours of operation and to increase music recital and art events.

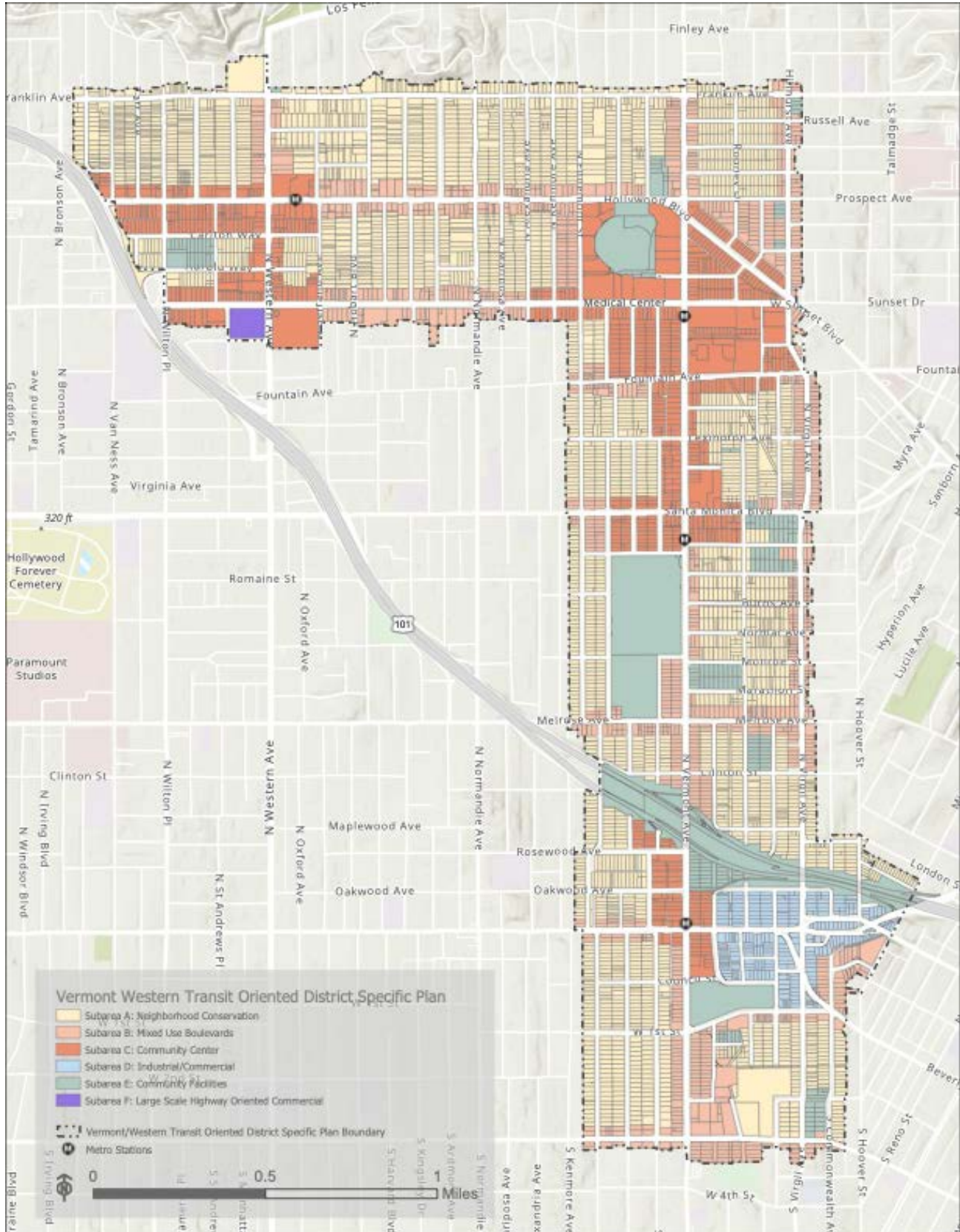
This Report was prepared by Kai Wong, Senior Project Coordinator, Grants Administration, Finance Division and reviewed by Bill Jones, Chief Management Analyst, Grants Administration, Finance Division.

### LIST OF ATTACHMENTS

- 1) Resolution
- 2) Map of the SNAP area



### III. VERMONT/WESTERN TRANSIT ORIENTED DISTRICT MAP



# Site Control Grant Deed, Title Report, Lease



WHEN RECORDED MAIL TO

D-1182-225

SPACE ABOVE THIS LINE FOR RECORDERS USE

# Grant Deed

R W No. L-8154 f

HOSPITAL SERVICE OF SOUTHERN CALIFORNIA,  
a corporation,

in consideration of -----ONE AND NO/100----- DOLLARS

it in hand paid, receipt of which is hereby acknowledged, do es hereby

GRANT TO

THE CITY OF LOS ANGELES, a Municipal Corporation

the real property in the City of Los Angeles, County of Los Angeles, State of California,

described as

These portions of Lot 49 of the West Portion of the Lick Tract, in the City of Los Angeles, County of Los Angeles, State of California, as per map recorded in Book 7, Page 92 of Miscellaneous Records, in the office of the County Recorder of said County, described as follows:

Beginning at a point in a line parallel with and distant westerly 600 feet, measured along the northerly line of Sunset Boulevard, 100 feet wide, from the westerly line of Vermont Avenue, 100 feet wide, distant along said parallel line, 278.38 feet northerly from the northerly line of said Sunset Boulevard, 100 feet wide; thence parallel with said northerly line of Sunset Boulevard, North 89° 50' 59" East 100 feet; thence parallel with aforesaid westerly line of Vermont Avenue, North 0° 04' 30" West 40 feet; thence parallel with said northerly line of Sunset Boulevard, South 89° 50' 59" West 100 feet; thence parallel with said westerly line of Vermont Avenue, South 0° 04' 30" East 40 feet to the point of beginning.

ALSO,

That portion of Lot 49 of the West Portion of the Lick Tract, in the City of Los Angeles, County of Los Angeles, State of California, as per map recorded in Book 7, Page 92 of Miscellaneous Records, in the office of the County Recorder of said County, described as follows:

Beginning at a point in the westerly line of Tract No. 14811, as per map recorded in Book 443, Pages 8 and 9 of Maps, records of said County, distant northerly thereon, 273.35 feet from the southwesterly corner of said tract; thence North 87° 09' 01" West 180.23 feet to a line which is parallel with and distant 500.00 feet, measured at right angles from the westerly line of Vermont Avenue, as shown on said Tract No. 14811; thence along said parallel line, North 0° 04' 30" West 50.06 feet to a line which is parallel with and distant 50.00 feet, measured at

APPROVED BY  
Deputy Clerk  
[Signature]

APPROVED BY  
[Signature]

TX AL  
5543 12-900

SEP 23 1960

APR 7 61

right angles to the first course mentioned herein;  
thence along said last mentioned parallel line  
South 87° 09' 01" East 180.23 feet to said westerly  
line of Tract No. 14811; thence along said  
westerly line South 0° 04' 30" East 50.06 feet to  
the point of beginning.

SAID LAND TO BE USED FOR PUBLIC PARK PURPOSES

1961 APR 7

APR 7 61

TO HAVE AND TO HOLD to said Grantee its successors or assigns.

HOSPITAL SERVICE OF SOUTHERN CALIFORNIA,

a corporation,

By

By

28

STATE OF CALIFORNIA  
COUNTY OF LOS ANGELES

On this \_\_\_\_\_ day of \_\_\_\_\_, 19\_\_\_\_, before me,  
a Notary Public in and for the said \_\_\_\_\_  
County and State, personally appeared \_\_\_\_\_

known to me to be the person whose name \_\_\_\_\_ subscribed to  
the within instrument, and acknowledged to me that he executed  
the same.  
WITNESS my hand and official seal.

Notary Public in and for said County and State  
I am used in any State other than California, the Notary's Acknowledgment should be certified by me.

STATE OF CALIFORNIA  
COUNTY OF LOS ANGELES  
ON THIS \_\_\_\_\_ day of \_\_\_\_\_, 19\_\_\_\_, before me,

\_\_\_\_\_ a Notary Public in and for the said County and State,  
personally appeared \_\_\_\_\_ known to me to be the  
President; and \_\_\_\_\_ known to me to be the  
Secretary of the HOSPITAL SERVICE OF SOUTHERN CALIFORNIA  
the Corporation that executed the within instrument, known to me to be the persons who executed the within  
instrument on behalf of the Corporation herein named, and acknowledged to me that such Corporation  
executed the within instrument pursuant to its by-laws or a resolution of its Board of Directors.

IN WITNESS WHEREOF, I have hereunto set my hand and affixed my official seal the day and year  
in this certificate first above written.

Notary Public in and for said County and State

RW No. L-8154  
Barnsdall Park

FILE

C.E.

494-12

Council File No.

STANDARD INSTRUMENT

Checked as to parties, marital status, dates, sig-  
natures, acknowledgments and corporate seal

A. M. Hill, Director  
Bureau of Right of Way and Land

By \_\_\_\_\_ Title Officer

Approved as to Authority

A. M. Hill, Director  
Bureau of Right of Way and Land

By \_\_\_\_\_ Principal Real Estate Agent

MAR 30 1961

Approved as to description

LYALL A. PARDEE  
City Engineer

R. B. HALSTED

Depot

Approved as to form

RINGER ABERNETHY  
City Attorney

By \_\_\_\_\_ Deputy

Council File No.

Hospital Ser. of So. Calif.,  
a/c  
To:

The City of Los Angeles

GRANT DEED

19

CERTIFICATE OF ACCEPTANCE

This is to certify that the interest in real prop-  
erty conveyed by the within deed or grant to  
the City of Los Angeles, a municipal corpora-  
tion, is hereby accepted under the authority of  
the City Council of The City of Los Angeles,  
pursuant to Ordinance No. 110847, dated Feb-  
ruary 6, 1958, and the grantee consents to the  
recording thereof by its duly authorized  
officer.

Dated \_\_\_\_\_

By \_\_\_\_\_ Director  
Bureau of Right of Way and Land

DM  
CE  
Esrow  
Date

APR 19 1961

Not: said P/O is same as  
Deed To CV L.A. rec. 4-7-61 #433/

DELIVER TO  
CITY CLERK MAIL BOX

5306

OFFICIAL RECORDS  
LOS ANGELES COUNTY CALIF  
CLERK RECORDER

RECEIVED  
THE CITY OF LOS ANGELES

1961 SEP 29 PM 1:28

D-1372-525

RESOLUTION NO 3984

FREE W

BE IT RESOLVED that the QUITCLAIM DEED dated September 18, 1961, and executed by KAISER FOUNDATION HOSPITALS, a corporation, which deed does release, remise and forever quitclaim to the City of Los Angeles, a municipal corporation of the State of California, all right, title and interest in and to that real property in the County of Los Angeles, State of California, all as more particularly described hereinbelow, be and the same is hereby accepted in behalf of the City of Los Angeles.

#### DESCRIPTION

Those portions of Lot 49 of the West Portion of the Lick Tract, in the City of Los Angeles, County of Los Angeles, State of California, as per map recorded in Book 7, Page 92 of Miscellaneous Records, in the office of the County Recorder of said County, described as follows:

Beginning at a point in a line parallel with and distant westerly 600 feet, measured along the northerly line of Sunset Boulevard, 100 feet wide, from the westerly line of Vermont Avenue, 100 feet wide, distant along said parallel line, 278.38 feet northerly from the northerly line of said Sunset Boulevard, 100 feet wide; thence parallel with said northerly line of Sunset Boulevard, North 89° 50' 59" East 100 feet; thence parallel with aforesaid westerly line of Vermont Avenue, North 0° 04' 30" West 40 feet; thence parallel with said northerly line of Sunset Boulevard, South 89° 50' 59" West 100 feet; thence parallel with said westerly line of Vermont Avenue, South 0° 04' 30" East 40 feet to the point of beginning.

ALSO,

That portion of Lot 49 of the West Portion of the Lick Tract, in the City of Los Angeles, County of Los Angeles, State of California, as per map recorded in Book 7, Page

SEP 29 1961




92 of Miscellaneous Records, in the office of the County Recorder of said County, described as follows:


Beginning at a point in the westerly line of Tract No. 14811, as per map recorded in Book 443, Pages 8 and 9 of Maps, records of said County, distant northerly thereon, 273.35 feet from the southwesterly corner of said tract; thence North 87° 01' 01" West 180.23 feet to a line which is parallel with and distant 500.00 feet, measured at right angles from the westerly line of Vermont Avenue, as shown on said Tract No. 14811; thence along said parallel line, North 0° 04' 30" West 50.06 feet to a line which is parallel with and distant 50.00 feet, measured at right angles to the first course mentioned herein; thence along said last mentioned parallel line South 87° 09' 01" East 180.23 feet to said westerly line of Tract No. 14811; thence along said westerly line South 0° 04' 30" East 50.06 feet to the point of beginning.

BE IT FURTHER RESOLVED that said acceptance is SUBJECT TO general and special County and City taxes for the fiscal year 1961-62, a lien not yet payable.

I HEREBY CERTIFY that the foregoing is a full, true, and correct copy of a Resolution adopted by the Board of Recreation and Park Commissioners of The City of Los Angeles, at a meeting held on September 28, 1961.

  
RUTH KNIGHT, Secretary

Resolution No. 3984

Approved as to Form  
Sept 28 1961  
M. H. Knight  
City Clerk  
By   
Deputy

-2-

SEP 29 1961

RECORDING REQUESTED BY

When Recorded Mail To

Space Above This Line for Recorder's Use

R/W No. L-8154

## Quitclaim Deed

**KAISER FOUNDATION HOSPITALS, a corporation,**

in consideration of . . . ONE DOLLAR (\$1.00) . . . to it in hand paid, the receipt of which is hereby acknowledged, do e a hereby release, remise and forever quitclaim to the CITY OF LOS ANGELES, a municipal corporation of the State of California,

all right, title and interest in and to

all that real property in the City of Los Angeles,

County of Los Angeles, State of California, described as:

Those portions of Lot 49 of the West Portion of the Lick Tract, in the City of Los Angeles, County of Los Angeles, State of California, as per map recorded in Book 7, Page 92 of Miscellaneous Records, in the office of the County Recorder of said County, described as follows:

Beginning at a point in a line parallel with and distant westerly 600 feet, measured along the northerly line of Sunset Boulevard, 100 feet wide, from the westerly line of Vermont Avenue, 100 feet wide, distant along said parallel line, 278.38 feet northerly from the northerly line of said Sunset Boulevard, 100 feet wide; thence parallel with said northerly line of Sunset Boulevard, North 89° 50' 59" East 100 feet; thence parallel with aforesaid westerly line of Vermont Avenue, North 0° 04' 30" West 40 feet; thence parallel with said northerly line of Sunset Boulevard, South 89° 50' 59" West 100 feet; thence parallel with said westerly line of Vermont Avenue, South 0° 04' 30" East 40 feet to the point of beginning.

ALSO,

That portion of Lot 49 of the West Portion of the Lick Tract, in the City of Los Angeles, County of Los Angeles, State of California, as per map recorded in Book 7, Page

Approved as to Description:  
Written by  
Checked by  
Date

Form and Purpose:  
Checked by  
Date

Approved for Recording

SEP 29 1961

92 of Miscellaneous Records, in the office of the County Recorder of said County, described as follows:

Beginning at a point in the westerly line of Tract No. 14811, as per map recorded in Book 443, Pages 8 and 9 of Maps, records of said County, distant northerly thereon, 273.35 feet from the southwesterly corner of said tract; thence North 87° 09' 01" West 180.23 feet to a line which is parallel with and distant 500.00 feet, measured at right angles from the westerly line of Vermont Avenue, as shown on said Tract No. 14811; thence along said parallel line, North 0° 04' 30" West 50.06 feet to a line which is parallel with and distant 50.00 feet, measured at right angles to the first course mentioned herein; thence along said last mentioned parallel line South 87° 09' 01" East 180.23 feet to said westerly line of Tract No. 14811; thence along said westerly line South 0° 04' 30" East 50.06 feet to the point of beginning.

SEP 29 1961

Dated September 18, 1961.

KAISER FOUNDATION HOSPITALS,  
a corporation.

By

By

Assistant Secretary

STATE OF CALIFORNIA,  
COUNTY OF LOS ANGELES

On this \_\_\_\_\_ day of \_\_\_\_\_, 19\_\_\_\_, before me  
a Notary Public in and for the said  
County and State, personally appeared

known to me to be the person whose name \_\_\_\_\_ subscribed to  
the within instrument, and acknowledged to me that he executed  
the same.  
WITNESS my hand and official seal.

Notary Public in and for said County and State  
If executed in any State other than California, the Notarial Acknowledgment should be certified by the County Clerk

STATE OF CALIFORNIA,  
COUNTY OF ~~LOS ANGELES~~ **ALAMEDA**

ON THIS 18th day of September, A.D. 1961, before me,  
Mildred L. Collins, a Notary Public in and for the said County and State,  
personally appeared Clifford H. Keene, known to me to be the  
Vice President, and Scott Fleming, known to me to be the  
Assistant Secretary of the Kaiser Foundation Hospitals  
the Corporation that executed the within instrument, known to me to be the persons who executed the  
within instrument, on behalf of the Corporation herein named, and acknowledged to me that such  
Corporation executed the within instrument pursuant to its by-laws or a resolution of its Board of  
Directors.

IN WITNESS WHEREOF, I have hereunto set my hand and affixed my official seal the day and  
year in this certificate first above written.

*Mildred L. Collins*  
Notary Public in and for said County and State.

R/W No. 1-8154		Barnsdall Park	
JOB TITLE		Kaiser Foundation Hospitals, a corp., TO The City of Los Angeles	
Dated _____, 19____		Quitclaim Deed	
CERTIFICATE OF ACCEPTANCE This is to certify that the interest in real property conveyed by the within deed or grant to The City of Los Angeles, a municipal corporation, is hereby accepted under the authority of the City Council of The City of Los Angeles pursuant to Ordinance No. 110847, dated February 6, 1958, and the grantee consents to the recording thereof by its duly authorized officer.		STANDARD INSTRUMENT Checked as to parties, marital status, dates, sig- natures, acknowledgments and corporate seal. A. M. HILL, Director BUREAU OF RIGHT OF WAY AND LAND By _____ Title Officer. Approved as to Authority _____, 19____ A. M. HILL, Director BUREAU OF RIGHT OF WAY AND LAND By _____ Principal Real Estate Agent. Approved as to description _____, 19____ LYALL A. PARDEE City Engineer. By _____ Deputy. Approved as to form _____, 19____ ROGER ARNEBERG City Attorney. By _____ Deputy. Council File No _____	
Division	Platted	By	DM
Conditions	Signature	By	CE
		By	EC
		By	DM

SEP 29 1961



BARNSDALL PARK

Deed No. 8658 dated December 23, 1926, from Aline Barnsdall.

Recorded January 7, 1927, in Book 4727, Page 60, Official Records of Los Angeles County.

Donated by Aline Barnsdall for park and playground.

Deed accepted by Board of Park Commissioners by Resolution No. 84, dated January 3, 1927.

Dedicated for use as a public park and named Barnsdall Park by Ordinance No. 57735, dated April 29, 1927.

Legal description: See copy of deed which follows.

Area: 8 acres.

Location: Vermont Avenue, Hollywood and Sunset Boulevards.



## BARNSDALL PARK

Deed No. 8658 (City Clerk)

Area 8 acres.

DONATION.

THIS INDENTURE, made this 23rd day of December, 1926,  
between ALINE BARNSDALL, an unmarried woman, Party of the First  
Part, and the City of Los Angeles, a municipal corporation, of  
the State of California, Party of the Second Part;

W I T N E S S E T H: That party of the first part, for and  
in consideration of the covenants and conditions herein contained,  
does by these presents grant and convey unto the said Party of  
the Second part, for the purpose and upon the conditions herein-  
after mentioned, all that certain lot and parcel of land sit-  
uate, lying and being in the City of Los Angeles, County of Los  
Angeles, State of California, and bounded and particularly de-  
scribed as follows, to wit:

(Here follows description) \* \* \* \* \*

and the property hereby granted shall be subject to the  
following restrictions, viz:

That no building or structure of any sort, or any part  
thereof, shall be erected or placed upon any part of the  
below-described property to a height which shall exceed sixty  
(60) feet above the grade as now established on the Easterly  
side of Edgemont Street in front of said property:

(Here follows more description) - - - - -

This for the express purpose of providing a free  
and uninterrupted view from the said premises to the West  
over Hollywood.

TO HAVE AND TO HOLD, all and singular the said premises  
unto said Party of the Second Part for the purposes and upon  
the condition that said property be dedicated to and forever  
remain a public park and playground, as herein set forth, and  
for no other or different purpose whatsoever; said property  
to be for the enjoyment of the community in general, and parti-  
cularly as set forth in this instrument.

The grantee herein agrees that the residence now lo-  
cated on said property known as the Barnsdall residence, to-



gether with the circular garden, patio and side garden enclosed by wall, proper space for one machine in the garage, the use for parking of automobiles in the Court and open space directly north of the house, which is bounded on the east by a pergola, together with the right of ingress and egress over present established roads and paths of said Barnsdall Park, shall be used exclusively for at least a period of fifteen years by the California Art Club, a California Corporation, for art and club purposes. Said California Art Club will assume all obligation of the upkeep and repair of the residence proper and the Grantee hereby agrees to keep up all vegetation and grounds in the circular garden, patio and side garden enclosed by the wall and all other parts of said premises, excepting the residence proper. Should said California Art Club during said fifteen year period cease to exist, or abandon said buildings, then the said Grantee shall give to some other Art Club the use of said premises on the same terms for the balance of the said unexpired fifteen year period.

After the said fifteen years, the same shall be used exclusively for art purposes, and any building, or new house erected in place of said home shall be used exclusively for art purposes, and this covenant and condition shall be perpetual.

The grantee further agrees that the real property hereinabove described, which is to be used for and as a public park and playground, shall be named "Barnsdall Park" in memory of the father of said Grantor, and shall have a bronze relief, to be erected by the Grantor, with such inscription thereon as may seem fit to said Grantor.

In furtherance of that part of this Grant for Art purposes, the said Grantee agrees to erect no monuments or statues in said park except in memory of artists, or in commemoration of art, and no buildings shall be erected except for art purposes or recreation purposes for children, or for use in

the administration of the park.

The Grantee further agrees that the landscape scheme in connection with said home shall remain unchanged for the next fifteen years, and as long as the house stands, or is maintained therefor, and to be renewed when necessary, and developed in the same scheme, and to be maintained substantially the same as at the present time by replanting, renewing and preserving in the same.

The Grantee further agrees that it will keep said park and recreation playground in first class condition.

Said Grantee further agrees that the road now encircling the proposed park shall be dedicated within two years from the date hereof, as a public street, to be known as "Olive Hill Drive", or "Olive Hill Circle."

That as to said "Lot A" excepted from this Grant, the said Grantor reserves the right and privilege to erect thereon, theatre or amusement building or recreation center for children.

And the said Grantor also reserves the right and privilege of living on the said premises hereby conveyed, and in said house or houses, in the same manner as she is now occupying the same, with all right rights and privileges usually connected therewith, until her new home is built and actually fit for occupancy, such use of said premises by the Grantor not to exceed eighteen (18) months from and after the acceptance of this deed by the City of Los Angeles.

That if any of said conditions and covenants herein contained to be performed on the part of said Grantee shall be violated, that said property shall revert to said Grantor, her heirs, successors and administrators.

That said Grantee shall have and hold, all and singular, the said premises hereinabove described unto said party of the second part, to be used as and for the purposes recited, and for no other purposes.

IN WITNESS WHEREOF, the said party of the First Part has hereunto executed the within instrument the day and year first above written.

(signed)

Aline Barnsdall,  
Party of the First Part.

(STATE OF CALIFORNIA )  
County of Los Angeles. )ss

On this 23rd day of December, in the year nineteen hundred and twenty-six before me, E. E. Leighton, a Notary Public in and for the said County of Los Angeles, State of California, residing therein, duly commissioned and sworn, personally known to me to be the person whose name is subscribed to the within instrument, and acknowledged to me that she executed the same.

IN WITNESS WHEREOF, I have hereunto set my hand and affixed my official seal the day and year in this certificate first above written.

(seal) E. E. Leighton,  
Notary Public in and for Los Angeles  
County, State of California.

My Commission expires December 23, 1929.

This deed No. 8658, was recorded Jan. 7, 1927, in Book 4727, Page 60 o. R. L. A. County.

# LEGAL DESCRIPTION - BARNSDALL PARK

Beginning at a point distant South naught (0) degrees six (6) minutes East one hundred seventy-three and twenty-eight hundredths (173.28) feet from a point in the southerly line of Hollywood Boulevard (80 feet wide) which is distant North eighty-nine (89) degrees fifty-four (54) minutes East, eight hundred forty-six and forty-two hundredths (846.42) feet from the point of intersection of the southerly line of said Hollywood Boulevard with the easterly line of Dodgeman Street (60 feet wide); thence east three hundred sixty-nine and twenty-four hundredths (369.24) feet to a point; thence westerly and Southwesterly one hundred sixty-nine and six hundredths (169.06) feet on a curve having a radius of two hundred seventy-one and seven hundredths (271.07) feet and a central angle of thirty-five (35) degrees forty-four (44) minutes to a point; thence South westerly one hundred three and nine hundredths (103.09) feet on a curve having a radius of two hundred ninety-seven and eighty-one hundredths (297.81) feet and a central angle of nineteen (19) degrees fifty (50) minutes to a point; thence South thirty-four (34) degrees twenty-six (26) minutes East thirty (30) feet to a point; thence South thirty-seven (37) degrees fourteen (14) minutes East forty-two and sixty-five hundredths (42.65) feet to a point; thence South thirty-one (31) degrees fifty-four (54) minutes East thirty (30) feet to a point; thence southerly one hundred seven and twenty-eight hundredths (107.28) feet on a curve having a radius of one hundred ninety-two and twenty-nine hundredths (192.29) feet and a central angle of thirty-one (31) degrees fifty-eight (58) minutes to a point; thence South naught (0) degrees four (4) minutes East ninety-two and eighty-three hundredths (92.83) feet to a point; thence Southerly and Easterly one hundred twenty-five and thirty-two hundredths (125.32) feet on a curve having a radius of one hundred sixty-four and eighteen hundredths (164.18) feet and a central angle of forty-three (43) degrees forty-four (44) minutes to a point; thence South forty-three (43) degrees forty-eight (48) minutes East eighty-four and sixty-two hundredths (84.62) feet to a point; thence South forty-eight (48) degrees nineteen (19) minutes East one hundred fifty-one and ninety-eight hundredths (151.98) feet to a point; thence South thirty-five (35) degrees sixteen (16) minutes East sixty-two and seventy-five hundredths (62.75) feet to a point; thence North seventy-five degrees (75) six (6) minutes East thirteen and six-tenths (13.6) feet to a point; thence North seventy-seven (77) degrees fifty-eight (58) minutes East twenty and three hundredths (20.03) feet to a point; thence North sixty-three (63) degrees seventeen (17) minutes thirty (30) seconds East sixty-three and fifty-two hundredths (63.62) feet to a point; thence South eighty-nine (89) degrees eighteen (18) minutes East forty-four and sixty-four hundredths (44.64) feet to a point; thence South eighty-nine (89) degrees fifty-four (54) minutes thirty (30) seconds East two hundred sixty-five and thirty-five hundredths (265.35) feet to a point; thence



North forty-nine (49) degrees five (5) minutes East fifty-two and fifty-five hundredths (52.55) feet to a point; thence North naught (0) degrees fifty (50) minutes East one hundred eighty-six and fifty-seven hundredths (186.57) feet to a point; thence North six (6) degrees one (1) minute East two hundred four and thirty-six hundredths (204.36) feet to a point; thence North twenty-three (23) degrees forty-eight (48) minutes ten (10) seconds East one hundred thirty-eight and eighty-eight hundredths (138.88) feet to a point; thence Northerly ninety-two (92) feet on a curve having a radius of one hundred feet (100) feet and a central angle of forty-seven (47) degrees fifty-five (55) minutes ten (10) seconds to a point; thence North twenty-four (24) degrees seven (7) minutes East fifty-nine and twenty-seven hundredths (59.27) feet to a point; thence West sixty-two and fifty-eight hundredths (62.58) feet to the point of beginning.

Also that other certain lot and parcels of land situate lying and being in said City of Los Angeles and bounded and particularly described as follows: to-wit: Beginning at a point three hundred thirty (330) feet westerly from the westerly line of Vermont Avenue (80 feet wide) and three hundred seventy (370) feet northerly from the northerly line of Sunset Boulevard (100 feet wide); thence from said true point of beginning northerly along a line three hundred thirty (330) feet westerly from and parallel with the westerly line of Vermont Avenue (80 feet wide) to the point of intersection of the easterly line of the hereinabove described property; thence Southwesterly and southerly along the easterly line of the hereinabove described property to the point of intersection of a line drawn three hundred seventy (370) feet northerly from and parallel with the northerly line of Sunset Boulevard (100 feet wide); thence Easterly along a line parallel with the said northerly line of Sunset Boulevard to the point of beginning.

EXCEPTING therefrom the following described parcel of land now occupied partially by building known as "Residence A", and which parcel of land is described as "Lot A" on Map "Exhibit A" hereby annexed, and which "Lot A" is described as follows: viz:

Beginning at a point distant South naught (0) degrees six (6) minutes East one hundred seventy-three and twenty-eight hundredths (173.28) feet from a point on the Southerly line of Hollywood Boulevard (80 feet wide) which is distant North eighty-nine (89) degrees fifty-four (54) minutes East eight hundred forty-six and forty-two hundredths (846.42) feet from the point of intersection of the Southerly line of said Hollywood Boulevard with the Easterly line of Edgemont Street (60 feet wide); thence from said true point of beginning West three hundred thirteen and sixty-seven hundredths (313.67) feet to a point; thence South naught (0) degrees twenty-six (26) minutes East one hundred fifty-six and sixty-six hundredths (156.66) feet to a point; thence North thirty-seven (37) degrees seventeen (17) minutes East nineteen and thirty-two hundredths (19.32) feet; thence North eighty-eight (88) degrees seventeen (17) minutes East seventy-five and fourteen hundredths (75.14) feet to a point; thence



North eighty-two (82) degrees two (2) minutes East  
ninety-three and thirty-seven hundredths (93.37) feet  
to a point; thence South sixty-six (66) degrees five  
(5) minutes East eighty-seven and thirty-eight hundredths  
(87.38) feet to a point; thence South forty-six (46)  
degrees thirty-eight (38) minutes East fifty-eight and  
sixty-eight hundredths (58.68) feet to a point; thence  
South thirty (30) degrees fifteen (15) minutes East  
seventy and fifty-seven hundredths (70.57) feet to a  
point; thence North twenty-three (23) degrees forty-  
eight (48) minutes ten (10) seconds East one hundred  
thirty-eight and eighty-eight hundredths (138.88)  
feet to a point; thence Northerly ninety-two (92) feet  
on a curve having a radius of one hundred ten (110)  
feet and a central angle of forty-seven (47) degrees  
fifty-five (55) minutes ten (10) seconds to a point;  
thence North twenty-four (24) degrees seven (7) minutes  
west fifty-nine and twenty-seven hundredths (59.27)  
feet to a point; thence West sixty-two and fifty-eight  
hundredths (62.58) feet to the point of beginning.

All of the above-described parcels of land being  
as shown on the map annexed hereto, and which is hereby  
made a part hereof.

Also RESERVING the right of way or easement over  
the roadway twenty (20) feet wide, now existing and  
lying adjacent to and southerly from said "Lot A".

And the property hereby granted shall be subject  
to the following restrictions, viz:

That no building or structure of any sort, or  
any part thereof, shall be erected or placed upon any part  
of the below described property to a height which shall ex-  
ceed sixty (60) feet above the grade as now established on  
the Easterly side of Edgemont Street in front of said pro-  
perty.

Beginning at the point of intersection of  
the westerly line of the above-described property  
and a line three hundred twenty-five (325) feet  
southerly from the southerly line of Hollywood  
Boulevard (80 feet wide); thence North eighty-  
nine (89) degrees fifty-four (54) minutes East  
seventy (70) feet; thence South eight (0) degrees  
ten (10) minutes East three hundred eighty-six and  
twenty-five hundredths (386.25) feet; thence South  
eighty-nine (89) degrees fifty-four (54) minutes  
west to the point of intersection of the westerly  
line of above-described property; thence North-  
westerly, Northerly and Northeasterly along the  
westerly boundary of the above-described property  
to the point of beginning.

This for the express purpose of providing a free  
and uninterrupted view from the said premises to the west  
over Hollywood.



THIS INDENTURE, made this twenty-third day of December, 1926, between ALINE BARNSDALL, an unmarried woman, Party of the First Part, and the CITY OF LOS ANGELES, a municipal corporation, of the State of California, Party of the Second Part,

W I T N E S S E T H :

That Party of the First Part, for and in consideration of the covenants and conditions herein contained, does by these presents grant and convey unto the said Party of the Second Part, for the purposes and upon the conditions hereinafter mentioned, all that certain lot and parcel of land situate, lying and being in the City of Los Angeles, County of Los Angeles, State of California, and bounded and particularly described as follows, to-wit:

Beginning at a point distant South naught (0) degrees six (6) minutes East one hundred seventy-three and twenty-eight hundredths (173.28) feet from a point in the Southerly line of Hollywood Boulevard (80 feet wide) which is distant North eighty-nine (89) degrees fifty-four (54) minutes East, eight hundred forty-six and forty-two hundredths (846.42) feet from the point of intersection of the Southerly line of said Hollywood Boulevard with the Easterly line of Edgemont Street (60 feet wide); thence West three hundred sixty-nine and twenty-four hundredths (369.24) feet to a point; thence Westerly and Southwesterly one hundred sixty-nine and six hundredths (169.06) feet on a curve having a radius of two hundred seventy-one and seven hundredths (271.07) feet and a central angle of thirty-five (35) degrees forty-four (44) minutes to a point; thence Southwesterly one hundred three and nine hundredths (103.09) feet on a curve having a radius of two hundred ninety-seven and eighty-one hundredths (297.81) feet and a central angle of nineteen (19) degrees fifty (50) minutes to a point; thence South thirty-four (34) degrees twenty-six (26) minutes West thirty (30) feet to a point; thence South thirty-seven (37) degrees fourteen (14) minutes West forty-two and sixty-five hundredths (42.65) feet to a point; thence South thirty-one (31) degrees fifty-four (54) minutes West thirty (30) feet to a point; thence Southerly one hundred

seven and twenty-eight hundredths (107.28) feet on a curve having a radius of one hundred ninety-two and twenty-nine hundredths (192.29) feet and a central angle of thirty-one (31) degrees fifty-eight (58) minutes to a point; thence South naught (0) degrees four (4) minutes East ninety-two and eighty-three hundredths (92.83) feet to a point; thence Southerly and Easterly one hundred twenty-five and thirty-two hundredths (125.32) feet on a curve having a radius of one hundred sixty-four and eighteen hundredths (164.18) feet and a central angle of forty-three (43) degrees forty-four (44) minutes to a point; thence South forty-three (43) degrees forty-eight (48) minutes East, eighty-four and sixty-two hundredths (84.62) feet to a point; thence South forty-eight (48) degrees nineteen (19) minutes East one hundred fifty-one and ninety-eight hundredths (151.98) feet to a point; thence South thirty-five (35) degrees sixteen (16) minutes East sixty-two and seventy-five hundredths (62.75) feet to a point; thence North seventy-five degrees (75) six (6) minutes East thirteen and six-tenths (13.6) feet to a point; thence North seventy-seven (77) degrees fifty-eight (58) minutes East twenty and three hundredths (20.03) feet to a point; thence North sixty-three (63) degrees seventeen (17) minutes thirty (30) seconds East sixty-three and fifty-two hundredths (63.52) feet to a point; thence South eighty-nine (89) degrees eighteen (18) minutes East forty-four and sixty-four hundredths (44.64) feet to a point; thence South eighty-nine (89) degrees fifty-four (54) minutes thirty (30) seconds East two hundred sixty-five and thirty-five hundredths (265.35) feet to a point; thence North forty-nine (49) degrees five (5) minutes East fifty-two and fifty-five hundredths (52.55) feet to a point; thence North naught (0) degrees fifty (50) minutes East one hundred eighty-six and fifty-seven hundredths (186.57) feet to a point; thence North six (6) degrees one (1) minute East two hundred four and thirty-six hundredths (204.36) feet to a point; thence North twenty-three (23) degrees forty-eight (48) minutes ten (10) seconds East, one hundred thirty-eight and eighty-eight hundredths (138.88) feet to a point; thence Northerly ninety-two (92) feet on a curve having a radius of one hundred ten (110) feet and a central angle of forty-seven (47) degrees fifty-five (55) minutes ten (10) seconds to a point; thence North twenty-four (24) degrees seven (7) minutes West, fifty-nine and twenty-seven hundredths (59.27) feet to a point; thence West sixty-two and fifty-eight hundredths (62.58) feet to the point of beginning.

Also that other certain lot and parcel of land situate lying and being in said City of Los Angeles and bounded and particularly described as follows, to-wit: Beginning at a point three hundred thirty (330) feet Westerly from the Westerly line of Vermont Avenue (80 feet wide) and three hundred seventy (370) feet Northerly from the Northerly line of Sunset Boulevard

(100 feet wide); thence from said true point of beginning Northerly along a line three hundred thirty (330) feet Westerly from and parallel with the Westerly line of Vermont Avenue (80 feet wide) to the point of intersection of the Easterly line of the first above-described property; thence Southwesterly and Southerly along the Easterly line of the first above-described property to the point of intersection of a line drawn three hundred seventy (370) feet Northerly from and parallel with the Northerly line of Sunset Boulevard (100 feet wide); thence Easterly along a line parallel with the said Northerly line of Sunset Boulevard to the point of beginning.

EXCEPTING therefrom the following described parcel of land now occupied partially by building known as "Residence A", and which parcel of land is described as "Lot A" on Map "Exhibit A" hereby annexed, and which "Lot A" is described as follows, viz:

Beginning at a point distant South naught (0) degrees six (6) minutes East one hundred seventy-three and twenty-eight hundredths (173.28) feet from a point on the Southerly line of Hollywood Boulevard (80 feet wide) which is distant North eighty-nine (89) degrees fifty-four (54) minutes East, eight hundred forty-six and forty-two hundredths (846.42) feet from the point of intersection of the Southerly line of said Hollywood Boulevard with the Easterly line of Edgemont Street (60 feet wide); thence from said true point of beginning West three hundred thirteen and sixty-seven hundredths (313.67) feet to a point; thence South naught (0) degrees twenty-six (26) minutes East one hundred fifty-six and sixty-six hundredths (156.66) feet to a point; thence North sixty-seven (67) degrees seventeen (17) minutes East nineteen and thirty-two hundredths (19.32) feet; thence North eighty-eight (88) degrees seventeen (17) minutes East seventy-five and fourteen hundredths (75.14) feet to a point; thence North eighty-two (82) degrees two (2) minutes East ninety-three and thirty-seven hundredths (93.37) feet to a point; thence South sixty-six (66) degrees five (5) minutes East eighty-seven and thirty-eight hundredths (87.38) feet to a point; thence South forty-six (46) degrees thirty-eight (38) minutes East fifty-eight and sixty-eight hundredths (58.68) feet to a point; thence South thirty (30) degrees fifteen (15) minutes East seventy and fifty-seven hundredths (70.57) feet to a point; thence North twenty-three (23) degrees forty-eight (48) minutes ten (10) seconds East one hundred thirty-eight and eighty-eight hundredths (138.88) feet to a point; thence Northerly ninety-two (92) feet on a curve having a radius of one hundred ten (110) feet and a central angle of forty-seven (47) degrees fifty-five (55) minutes ten (10) seconds to a point; thence North twenty-four (24) degrees seven (7) minutes West fifty-nine and twenty-seven hundredths (59.27) feet to a point; thence West sixty-two and fifty-eight hundredths (62.58) feet to the point of beginning.

All of the above-described parcels of land being as shown on the map annexed hereto, and which is hereby made a part hereof.

also RESERVING the rightofway or easement over the roadway twenty (20) feet wide, now existing and lying adjacent to and Southerly from said "Lot A".

And the property hereby granted shall be subject to the following restrictions, viz:

That no building or structure of any sort, or any part thereof, shall be erected or placed upon any part of the below-described property to a height which shall exceed sixty (60) feet above the grade as now established on the Easterly side of Edgemont Street in front of said property:

Beginning at the point of intersection of the Easterly line of the above-described property and a line three hundred twenty-five (325) feet Southerly from the Southerly line of Hollywood Boulevard (80 feet wide); thence North eighty-nine (89) degrees fifty-four (54) minutes East seventy (70) feet; thence South naught (0) degrees ten (10) minutes East three hundred eighty-six and twenty-five hundredths (386.25) feet; thence South eighty-nine (89) degrees fifty-four (54) minutes West to the point of intersection of the Easterly line of above-described property; thence North-westerly, Northerly and Northeasterly along the Easterly boundary of the above-described property to the point of beginning.

This for the express purpose of providing a free and uninterrupted view from the said premises to the West over Hollywood.

TO HAVE AND TO HOLD all and singular the said premises unto said Party of the Second Part for the purposes and upon the condition that said property be dedicated to and forever remain a public park and play ground, as herein set forth, and for no other or different purpose whatsoever; said property to be for the enjoyment of the community in general, and particularly as set forth in this instrument.

The Grantee herein agrees that the residence now located on said property known as the Barnsdall residence, together with the circular garden, patio and side garden enclosed



by wall, proper space for one machine in the garage, the use for parking of automobiles in the court and open space directly north of the house, which is bounded on the east by a pergola, together with the right of ingress and egress over present established roads and paths of said Burnsdall Park, shall be used exclusively for at least a period of fifteen years by the California Art Club, a California Corporation, for art and club purposes. Said California Art Club will assume all obligation of the upkeep and repair of the residence proper and the Grantee hereby agrees to keep up all vegetation and grounds in the circular garden, patio and side garden enclosed by the wall, and all other parts of said premises, excepting the residence proper. Should said California Art Club during said fifteen year period cease to exist, or abandon said buildings, then the said Grantee shall give to some other Art Club the use of said premises on the same terms for the balance of the said unexpired fifteen year period.

*Refers to Holly Hock House*

After the said fifteen years, the same shall be used exclusively for art purposes, and any building, or new house erected in place of said home shall be used exclusively for art purposes, and this covenant and condition shall be perpetual.

The Grantee further agrees that the real property hereinabove described, which is to be used for and as a public park and play ground, shall be named "Burnsdall Park" in memory of the father of said Grantor, and shall have a bronze relief, to be erected by the Grantor, with such inscription thereon as may seem fit to said Grantor.

In furtherance of that part of this Grant for Art

purposes, the said Grantee agrees to erect no monuments or statues in said park except in memory of artists, or in commemoration of art, and no buildings shall be erected except for art purposes or recreation purposes for children, or for use in the administration of the park.

The Grantee further agrees that the landscape scheme in connection with said home shall remain unchanged for the next fifteen years, and as long as the house stands, or is maintained therefor, and to be renewed when necessary, and developed in the same scheme, and to be maintained substantially the same as at the present time by replanting, renewing and preserving the same.

The Grantee further agrees that it will keep said park and recreation play ground in first-class condition.

Said Grantee further agrees that the road now encircling the proposed park shall be dedicated within two years from the date hereof, as a public street, to be known as "Olive Hill Drive" or "Olive Hill Circle".

That as to said "Lot A" excepted from this Grant, the said Grantor reserves the right and privilege to erect thereon, theatre or amusement building, or recreation center for children.


And the said Grantor also reserves the right and privilege of living on the said premises hereby conveyed, and in said house or houses, in the same manner as she is now occupying the same, with all the rights and privileges usually connected therewith, until her new home is built and actually

STATE OF CALIFORNIA :  
COUNTY OF LOS ANGELES :

33

On this twenty-third day of December, in the year nineteen hundred and twenty-six, A.D., before me, E. E. Leighton, a Notary Public in and for the said County of Los Angeles, State of California, residing therein, duly commissioned and sworn, personally appeared ALICE BARNSDALL, an unmarried woman, personally known to me to be the person whose name is subscribed to the within instrument, and acknowledged to me that she executed the same.

IN WITNESS WHEREOF, I have hereunto set my hand and affixed my official seal the day and year in this certificate first above written.

  
Notary Public in and for  
Los Angeles County, State  
of California

My Commission Expires  
September 23, 1929

fit for occupancy, such use of said premises by the Grantor not to exceed eighteen (18) months from and after the acceptance of this deed by the City of Los Angeles.

That if any of said conditions and covenants herein contained to be performed on the part of said Grantee shall be violated, that said property shall revert to said Grantor, her heirs, successors and administrators.

That said Grantee shall have and hold, all and singular, the said premises hereinabove described unto said Party of the Second Part, to be used as and for the purposes recited, and for no other purpose.

IN WITNESS WHEREOF the said Party of the First part has herunto executed the within instrument the day and year first above written.

*H. B. Barnsdall*  
Party of the First Part.



RESOLUTION NO. 84.

WHEREAS, Miss Aline Barnsdall has donated to the City of Los Angeles for a public park and playground certain land at Sunset Boulevard, Hollywood Boulevard and Vermont Avenue, more particularly described in deed dated December 23, 1926, and as shown on map attached thereto; and,

WHEREAS, said deed has been approved by the City Attorney as to form and by the City Engineer as to legal description; and,

WHEREAS, the Board of Park Commissioners on December 23rd recommended to the City Council the acceptance of the offer of Miss Aline Barnsdall,

THEREFORE BE IT RESOLVED by the Board of Park Commissioners of the City of Los Angeles, California, that deed dated December 23, 1926, from Aline Barnsdall, conveying to said City certain land for a public park and playground, be and the same is hereby accepted by this Board on behalf of the City of Los Angeles, and

BE IT FURTHER RESOLVED, that a copy of this resolution be attached to said deed when it is recorded.

I hereby certify that the foregoing is a full, true and correct copy of a resolution adopted by the Board of Park Commissioners of the City of Los Angeles, California, at a meeting held on January 3, 1927, by the following vote: Ayes: President Griffith, Commissioners Bovard, Clogston, Socha and True. Noes: None.

ATTEST:

Wm. Griffith  
President.

E. D. Karcil  
Secretary.

An ordinance dedicating for public park certain real property in the City of Los Angeles, to be known and designated as Barnsdall Park.

The People of the City of Los Angeles

Section 2. That certain real property situated in the City of Los Angeles, County of Los Angeles, State of California, and more particularly described as follows, to-wit:

All that certain piece or parcel of land conveyed to the City of Los Angeles by deed recorded in Book 4727, page 80, Official Records of Los Angeles County, described as follows, to-wit:

Beginning at a point distant South eight degrees six (6) minutes East one hundred seventy-three and twenty-eight hundredths (173.28) feet from a point in the Southerly line of Hollywood Boulevard (34 feet wide) which is distant North eighty-nine (89) degrees fifty-four (54) minutes East, eight hundred forty-six and forty-two hundredths (846.42) feet from the point of intersection of the Southerly line of said Hollywood Boulevard with the Easterly line of Edgemont Street (28 feet wide); thence West three hundred sixty-nine and twenty-four hundredths (369.24) feet to a point; thence Westerly and Southwesterly one hundred sixty-nine and six hundredths (169.06) feet on a curve having a radius of two hundred seventy-one and seven hundredths (271.07) feet and a central angle of thirty-five (35) degrees forty-four (44) minutes to a point; thence Southwesterly one hundred three and nine hundredths (103.09) feet on a curve having a radius of two hundred ninety-seven and eighty-one hundredths (297.81) feet and a central angle of nineteen (19) degrees fifty (50) minutes to a point; thence South thirty-two (32) degrees twenty-six (26) minutes West thirty (30) feet to a point; thence South thirty-seven (37) degrees four (4) minutes West forty-two and sixty-five hundredths (42.65) feet to a point; thence South thirty-one (31) degrees fifty-four (54) minutes West thirty (30) feet to a point; thence Southerly one hundred seven and twenty-eight hundredths (107.28) feet on a curve having a radius of one hundred ninety-two and twenty-nine hundredths (192.29) feet and a central angle of thirty-one (31) degrees fifty-eight (58) minutes to a point; thence South eight (8) degrees four (4) minutes East ninety-two and eighty-three hundredths (92.83) feet to a point; thence Southerly and Easterly one hundred twenty-five and thirty-two hundredths (125.32) feet on a curve having a radius of one hundred sixty-four and eighteen hundredths (164.18) feet and a central angle of forty-three (43) degrees forty-four (44) minutes to a point; thence South forty-three (43) degrees forty-eight (48) minutes East, eighty-four and sixty-two hundredths (84.62) feet to a point; thence South forty-eight (48) degrees nineteen (19) minutes East, one hundred fifty-one and ninety-eight hundredths (151.98) feet to a point; thence South thirty-five (35) degrees sixteen (16) minutes East, sixty-two and seventy-five hundredths (62.75) feet to a point; thence North seventy-five degrees (75) six (6) minutes East, thirteen and six-tenths (13.6) feet to a point; thence North seventy-seven (77) degrees fifty-eight (58) minutes East twenty and three hundredths (20.03) feet to a point; thence North sixty-three (63) degrees seventeen (17) minutes thirty (30) seconds East sixty-three and fifty-two hundredths (63.52) feet to a point; thence South eighty-nine (89) degrees eighteen (18) minutes East forty-four and sixty-four hundredths (44.64) feet to a point; thence South eighty-nine (89) degrees fifty-four (54) minutes thirty (30) seconds East two hundred sixty-five and thirty-five hundredths (265.35) feet to a point; thence North forty-nine (49) degrees five (5) minutes East fifty-two and fifty-five hun-

thence (12.55) feet to a point; thence North (North) degrees fifty (50) minutes East one hundred eighty-six and fifty-seven hundredths (186.57) feet to a point; thence North six (6) degrees one (1) minute East two hundred four and thirty-six hundredths (204.36) feet to a point; thence North twenty-three (23) degrees forty-eight (48) minutes ten (10) seconds East one hundred thirty-eight and eighty-eight hundredths (138.88) feet to a point; thence Northerly ninety-two (92) feet on a curve having a radius of one hundred ten (110) feet and a central angle of forty-seven (47) degrees fifty-five (55) minutes ten (10) seconds to a point; thence North twenty-four (24) degrees seven (7) minutes West fifty-nine and twenty-seven hundredths (59.27) feet to a point; thence West sixty-two and fifty-eight hundredths (62.58) feet to a point of beginning.

Also that other certain lot and parcel of land situate lying and being in said City of Los Angeles and bounded and particularly described as follows, to-wit: Beginning at a point three hundred thirty (330) feet Westerly from the Westerly line of Vermont Avenue (50 feet wide) and three hundred seventy (370) feet Northerly from the Northerly line of Sunset Boulevard (100 feet wide); thence from said true point of beginning Northerly along a line three hundred thirty (330) feet Westerly from and parallel with the Westerly line of Vermont Avenue (50 feet wide) to the point of intersection of the Easterly line of the first above-described property; thence Southwesterly and Southerly along the Easterly line of the first above-described property to the point of intersection of a line drawn three hundred seventy (370) feet Northerly from and parallel with the Northerly line of Sunset Boulevard (100 feet wide); thence Easterly along a line parallel with the said Northerly line of Sunset Boulevard to the point of beginning.

Excepting therefrom the following described parcel of land designated as Lot "A" and more particularly described as follows:

Beginning at a point distant South naught (0) degrees six (6) minutes East one hundred seventy-three and twenty-eight hundredths (173.28) feet from a point on the Southerly line of Hollywood Boulevard (30 feet wide) which is distant North eighty-nine (89) degrees fifty-four (54) minutes East eight hundred forty-six and forty-two hundredths (846.42) feet from the point of intersection of the

Southerly line of said Hollywood Boulevard with the easterly line of Edgemont Street (60 feet wide); thence from said true point of beginning West three hundred thirteen and sixty-seven hundredths (313.67) feet to a point; thence South naught (0) degrees twenty-six (26) minutes East one hundred fifty-six and sixty-six hundredths (156.66) feet to a point; thence North sixty-seven (67) degrees seventeen (17) minutes East nineteen and thirty-two hundredths (19.32) feet; thence North eighty-eight (88) degrees seventeen (17) minutes East seventy-five and four hundredths (75.11) feet to a point; thence North eighty-two (82) degrees two (2) minutes East ninety-three and thirty-seven hundredths (93.37) feet to a point; thence South sixty-six (66) degrees five (5) minutes East eighty-seven and thirty-eight hundredths (87.38) feet to a point; thence South forty-six (46) degrees thirty-eight (38) minutes East fifty-eight and sixty-eight hundredths (58.63) feet to a point; thence South thirty (30) degrees fifteen (15) minutes East seventy and fifty-seven hundredths (70.57) feet to a point; thence North twenty-three (23) degrees forty-eight (48) minutes ten (10) seconds East one hundred thirty-eight and eighty-eight hundredths (138.88) feet to a point; thence Northerly ninety-two (92) feet on a curve having a radius of one hundred ten (110) feet and a central angle of forty-seven (47) degrees fifty-five (55) minutes ten (10) seconds to a point; thence North twenty-four (24) degrees seven (7) minutes West fifty-nine and twenty-seven hundredths (59.27) feet to a point; thence West sixty-two and fifty-eight hundredths (62.58) feet to the point of beginning, be and the same is hereby set aside and dedicated to the use of the public and for a public park to be known and designated as Barnsdall Park.

Sec. 2. The City Clerk shall certify to the passage of this ordinance by a unanimous vote and cause the same to be published once in The Los Angeles Daily Journal.

I hereby certify that the foregoing ordinance was passed by the council of the City of Los Angeles by the unanimous vote of all the members of said Council present, there being not less than twelve members present, at its meeting of April 26, 1927.

ROBT. DOMINGUEZ,

City Clerk.

Approved this 29th day of April, 1927.

GEORGE E. CRYER,


Mayor.

5-7 It



LEAD SHEET

01-0991485



SPACE ABOVE THIS LINE FOR RECORDERS USE

TITLE(S)

*Deed*

FEE

D.T.T.

FREE HH

*5*

CODE

20

CODE

19

CODE

9

Assessor's Identification Number (AIN)

To Be Completed By Examiner OR Title Company In Black Ink

Number of Parcels Shown

*5543 009 902*

*001*

RECORDING REQUESTED BY  
AND WHEN RECORDED MAIL TO:

01 0991485

CITY OF LOS ANGELES  
Department of Parks & Recreation  
200 N. Main St. Room 1330  
Los Angeles, CA 90012

APN 5543-009-902

Space above for Recorder's Use

[Recordation of this Public Document is Exempt from all documentary transfer tax, recording fees and taxes Pursuant to Government Code Section 6103]

## GRANT DEED

For valuable consideration, receipt of which is hereby acknowledged, the LOS ANGELES COUNTY METROPOLITAN TRANSPORTATION AUTHORITY, a public agency existing under the authority of the laws of the State of California, hereby grants to the CITY OF LOS ANGELES, a California Municipal Corporation, that certain real property located in the County of Los Angeles, State of California, as more particularly described on Exhibit "A" attached hereto and incorporated herein by this reference, subject to all easements, reservations, restrictions, conditions, covenants, liens and claims of record.

Executed this 2nd day of March, 2001

LOS ANGELES COUNTY METROPOLITAN TRANSPORTATION AUTHORITY,  
a public agency existing under the authority of the laws of the State of California

By: Velma C. Marshall  
VELMA C. MARSHALL  
Director of Real Estate

APPROVED AS TO FORM:  
LLOYD W. PELLMAN  
County Counsel

By: J. Lopez  
Deputy Counsel

Public Agency - No Tax Statement

MTA # B2-227-1

ACCOMMODATION ONLY

# CALIFORNIA ALL-PURPOSE ACKNOWLEDGMENT

State of

County of

On

March 23, 2001 before me,

Date

Name and Title of Officer (e.g., "Jane Doe, Notary Public")

personally appeared

☒ personally known to me - **OR** - ☐ proved to me on the basis of satisfactory evidence to be the person(s)

whose name(s) is/are subscribed to the within instrument and acknowledged to me that he/she/they executed the same in his/her/their authorized capacity(ies) and that by his/her/their signature(s) on the instrument the person(s), or the entity upon behalf of which the person(s) acted, executed the instrument.



WITNESS my hand and official seal.

Signature of Notary Public

## OPTIONAL

Though the information below is not required by law, it may prove valuable to persons relying on the document and could prevent fraudulent removal and reattachment of this form to another document.

### Description of Attached Document

Title or Type of Document:

Document Date:

Number of Pages:

Signer(s) Other Than Named Above:

### Capacity(ies) Claimed by Signer(s)

Signer's Name:

- ☐ Individual  
☐ Corporate Officer

Title(s):

- ☐ Partner — ☐ Limited ☐ General  
☐ Attorney-in-Fact  
☐ Trustee  
☐ Guardian or Conservator  
☐ Other:

Signer Is Representing:

RIGHT THUMBPRINT  
OF SIGNER  
Top of thumb here

Signer's Name:

- ☐ Individual  
☐ Corporate Officer

Title(s):

- ☐ Partner — ☐ Limited ☐ General  
☐ Attorney-in-Fact  
☐ Trustee  
☐ Guardian or Conservator  
☐ Other:

Signer Is Representing:

RIGHT THUMBPRINT  
OF SIGNER  
Top of thumb here







LOS ANGELES COUNTY  
METROPOLITAN TRANSPORTATION

AUTHORITY

TO

THE CITY OF LOS ANGELES

GRANT DEED

Date: March 23, 2001

CERTIFICATE OF ACCEPTANCE

This is to certify that the interest in real property conveyed by the within deed or grant to the City of Los Angeles, a municipal corporation, is hereby accepted under authority of the Board of Recreation and Park Commissioners of the City of Los Angeles, pursuant To Resolution No. 9901, dated January 17, 2001, and the grantee consents to the recordation thereof by its duly authorized officer.

By Doug J. Almy Authorized Officer

Date 5/21/01

BOARD OF RECREATION AND PARK  
COMMISSIONERS

JOB TITLE A.P.N. 5543-009-902

4820 Hollywood Blvd., Los Angeles, CA 90027

BARNSDALL PARK EXPANSION

STANDARD INSTRUMENT

Checked as to parties, martial status, dates, signature,  
acknowledgments and corporate seal.

By James R. O'Comb Authorized Officer

Approved as to Authority May 21, 2001

By Doug J. Almy Authorized Officer

Approved as to Description MAY 15, 2001

By James R. O'Comb Authorized Officer

Approved May 22, 2001

JAMES K. HAHN, City Attorney,

By Dion O'Connell

DION O'CONNELL

BOARD REPORT NO. 01-15

01 0991485

6

## EXHIBIT "A"

### B2-227-1 LEGAL DESCRIPTION

APN 5543-009-902

THAT PORTION OF LOT 40 OF THE WEST PORTION OF THE LICK TRACT, IN THE CITY OF LOS ANGELES, IN THE COUNTY OF LOS ANGELES, STATE OF CALIFORNIA, AS PER MAP RECORDED IN BOOK 7, PAGE 92 OF MISCELLANEOUS RECORDS, IN THE OFFICE OF THE COUNTY RECORDER OF SAID COUNTY.

BEGINNING AT THE INTERSECTION OF THE EASTERLY LINE OF EDMONT STREET, 60 FEET WIDE, WITH THE SOUTHERLY LINE OF HOLLYWOOD BOULEVARD, 80 FEET WIDE; THENCE ALONG SAID SOUTHERLY LINE, NORTH 89° 53' 57" EAST 410.00 FEET; THENCE ALONG A LINE PARALLEL WITH THE EASTERLY LINE OF EDMONT STREET, SOUTH 0° 10' 00" EAST 70 FEET TO THE TRUE POINT OF BEGINNING ; THENCE CONTINUING ALONG SAID PARALLEL LINE, SOUTH 0° 10' 00" EAST 110.92 FEET TO A POINT IN THE NORTHERLY LINE OF THE LAND DESCRIBED IN THE DEED RECORDED IN BOOK 4727, PAGE 60 OF OFFICIAL RECORDS OF SAID COUNTY, SAID POINT ALSO BEING IN A CURVE CONCAVE TO THE SOUTHEAST HAVING A RADIUS OF 271.07 FEET, THE RADIAL LINE FROM SAID POINT BEARS SOUTH 14° 18' 25" EAST; THENCE SOUTHWESTERLY ALONG SAID CURVE, 101.37 FEET TO A POINT OF COMPOUND CURVATURE WITH A CURVE CONCAVE TO THE SOUTHEAST, HAVING A RADIUS OF 297.81 FEET, THE RADIAL LINE FROM SAID POINT BEARS SOUTH 35° 44' 00" EAST; THENCE NORTH 70° 49' 06" WEST 140.49 FEET TO A POINT, SAID POINT BEING THE EASTERLY TERMINUS OF A LINE BEING PARALLEL WITH AND DISTANT SOUTHERLY 177.00 FEET FROM SAID AFOREMENTIONED SOUTHERLY LINE OF HOLLYWOOD BOULEVARD AND HAVING A BEARING OF NORTH 89° 53' 57" EAST AND A LENGTH OF 186.00 FEET; THENCE NORTH 64° 21' 18" EAST 248.13 FEET TO THE TRUE POINT OF BEGINNING.

01 0991485

**Property Detail Report**  
**For Property Located At :**  
**„ CA**



**Owner Information**

Owner Name: **L A CITY**  
 Mailing Address:  
 Vesting Codes: **//**

**Location Information**

Legal Description: **TR=REPLAT OF PROSPECT PARK BEING LOTS 40 AND 49 OF THE LICK TRACT LOT COM N ON W LINE OF LOT A PM 139-80-82,258.79 FT FROM MOST S,SW COR OF SD LOT TH N 56 09'50"W 75.43 FT TH N 0 06'W TO 376.25 FT TO BEG**

County:	<b>LOS ANGELES, CA</b>	APN:	<b>5543-009-900</b>
Census Tract / Block:	<b>1912.01 / 1</b>	Alternate APN:	
Township-Range-Sect:		Subdivision:	<b>PROSPECT PARK</b>
Legal Book/Page:		Map Reference:	<b>34-F3 /</b>
Legal Lot:	<b>40</b>	Tract #:	
Legal Block:		School District:	<b>LOS ANGELES</b>
Market Area:	<b>C20</b>	School District Name:	<b>LOS ANGELES</b>
Neighbor Code:		Munic/Township:	

**Owner Transfer Information**

Recording/Sale Date:	<b>04/07/1961 /</b>	Deed Type:	<b>DEED (REG)</b>
Sale Price:		1st Mtg Document #:	
Document #:			

**Last Market Sale Information**

Recording/Sale Date:	<b>/</b>	1st Mtg Amount/Type:	<b>/</b>
Sale Price:		1st Mtg Int. Rate/Type:	<b>/</b>
Sale Type:		1st Mtg Document #:	
Document #:		2nd Mtg Amount/Type:	<b>/</b>
Deed Type:		2nd Mtg Int. Rate/Type:	<b>/</b>
Transfer Document #:		Price Per SqFt:	
New Construction:		Multi/Split Sale:	
Title Company:			
Lender:			
Seller Name:			

**Prior Sale Information**

Prior Rec/Sale Date:	<b>/</b>	Prior Lender:	
Prior Sale Price:		Prior 1st Mtg Amt/Type:	<b>/</b>
Prior Doc Number:		Prior 1st Mtg Rate/Type:	<b>/</b>
Prior Deed Type:			

**Property Characteristics**

Year Built / Eff:	<b>/</b>	Total Rooms/Offices		Garage Area:	
Gross Area:		Total Restrooms:		Garage Capacity:	
Building Area:		Roof Type:		Parking Spaces:	
Tot Adj Area:		Roof Material:		Heat Type:	
Above Grade:		Construction:		Air Cond:	
# of Stories:		Foundation:		Pool:	
Other Improvements:	<b>Building Permit</b>	Exterior wall:		Quality:	
		Basement Area:		Condition:	

**Site Information**

Zoning:	<b>LAOS</b>	Acres:	<b>1.76</b>	County Use:	<b>GOVERNMENT OWNED (8800)</b>
Lot Area:	<b>76,641</b>	Lot Width/Depth:	<b>x</b>	State Use:	
Land Use:	<b>FEDERAL PROPERTY</b>	Commercial Units:		Water Type:	
Site Influence:		Sewer Type:		Building Class:	

**Tax Information**

Total Value:	<b>\$384,268</b>	Assessed Year:	<b>2019</b>	Property Tax:	
Land Value:	<b>\$384,268</b>	Improved %:		Tax Area:	<b>8827</b>
Improvement Value:		Tax Year:		Tax Exemption:	
Total Taxable Value:	<b>\$384,268</b>				

Latest Recording: **07/30/2020**

# Comparable Sales Report

For Property Located At



,, CA

8 Comparable(s) Selected.

Report Date: 08/05/2020

## Summary Statistics:

	Subject	Low	High	Average
Sale Price	\$0	\$4,500	\$13,750,000	\$3,362,438
Bldg/Living Area	0	0	0	0
Price/Sqft	\$0.00	\$0.00	\$0.00	\$0.00
Year Built	0	0	0	0
Lot Area	76,641	1,652	71,950	16,269
Bedrooms	0	0	0	0
Bathrooms/Restrooms	0	0	0	0
Stories	0.00	0.00	0.00	0.00
Total Value	\$384,268	\$1,914	\$1,884,960	\$490,643
Distance From Subject	0.00	4.53	23.14	10.66

\*= user supplied for search only

Comp #:	1	Distance From Subject:	4.53 (miles)
Address:	,, CA		
Owner Name:	DEAKINS QUAYLE FAMILY TRUST		
Seller Name:	CITY OF LOS ANGELES		
APN:	5556-018-900	Map Reference:	33-E3 /
County:	LOS ANGELES, CA	Census Tract:	1942.00
Subdivision:	798	Zoning:	LAR1
Rec Date:	06/23/2020	Prior Rec Date:	
Sale Date:	04/29/2020	Prior Sale Date:	
Sale Price:	\$4,500	Prior Sale Price:	
Sale Type:	FULL	Prior Sale Type:	
Document #:	685901	Acres:	0.07
1st Mtg Amt:		Lot Area:	3,093
Total Value:	\$1,914	# of Stories:	
Land Use:	FEDERAL PROPERTY	Park Area/Cap#:	/
Building Area:		Total Rooms/Offices:	
Total Restrooms:		Yr Built/Eff:	/
Air Cond:		Pool:	
Roof Mat:			

Comp #:	2	Distance From Subject:	7.40 (miles)
Address:	,, CA		
Owner Name:	BURBANK-GLENDALE-PASADENA AIRP		
Seller Name:	CITY OF BURBANK		
APN:	2466-009-905	Map Reference:	17-A4 /
County:	LOS ANGELES, CA	Census Tract:	3105.01
Subdivision:		Zoning:	BUM2*
Rec Date:	03/31/2020	Prior Rec Date:	12/30/1983
Sale Date:	03/26/2020	Prior Sale Date:	
Sale Price:	\$2,132,000	Prior Sale Price:	
Sale Type:	FULL	Prior Sale Type:	
Document #:	364002	Acres:	0.16
1st Mtg Amt:		Lot Area:	6,812
Total Value:	\$88,542	# of Stories:	
Land Use:	FEDERAL PROPERTY	Park Area/Cap#:	/
Building Area:		Total Rooms/Offices:	
Total Restrooms:		Yr Built/Eff:	/
Air Cond:		Pool:	
Roof Mat:			

Comp #: **3** Distance From Subject: **7.41 (miles)**  
 Address: **2760 N HOLLYWOOD WAY, BURBANK, CA 91505**  
 Owner Name: **BURBANK-GLENDALE-PASADENA AIRP**  
 Seller Name: **CITY OF BURBANK**  
 APN: **2466-009-904** Map Reference: **17-A4 /** Building Area:  
 County: **LOS ANGELES, CA** Census Tract: **3105.01** Total Rooms/Offices:  
 Subdivision: Zoning: **BUM2\*** Total Restrooms:  
 Rec Date: **03/31/2020** Prior Rec Date: **12/30/1983** Yr Built/Eff: **/**  
 Sale Date: **03/26/2020** Prior Sale Date: Air Cond:  
 Sale Price: **\$2,132,000** Prior Sale Price: Pool:  
 Sale Type: **FULL** Prior Sale Type: Roof Mat:  
 Document #: **364002** Acres: **0.36**  
 1st Mtg Amt: Lot Area: **15,690**  
 Total Value: **\$219,949** # of Stories:  
 Land Use: **FEDERAL PROPERTY** Park Area/Cap#: **/**

Comp #: **4** Distance From Subject: **7.43 (miles)**  
 Address: **2760 N HOLLYWOOD WAY, BURBANK, CA 91505**  
 Owner Name: **BURBANK-GLENDALE-PASADENA AIRP**  
 Seller Name: **CITY OF BURBANK**  
 APN: **2466-009-903** Map Reference: **17-A4 /** Building Area:  
 County: **LOS ANGELES, CA** Census Tract: **3105.01** Total Rooms/Offices:  
 Subdivision: Zoning: **BUM2\*** Total Restrooms:  
 Rec Date: **03/31/2020** Prior Rec Date: **12/30/1983** Yr Built/Eff: **/**  
 Sale Date: **03/26/2020** Prior Sale Date: Air Cond:  
 Sale Price: **\$2,132,000** Prior Sale Price: Pool:  
 Sale Type: **FULL** Prior Sale Type: Roof Mat:  
 Document #: **364002** Acres: **0.21**  
 1st Mtg Amt: Lot Area: **9,317**  
 Total Value: **\$136,493** # of Stories:  
 Land Use: **FEDERAL PROPERTY** Park Area/Cap#: **/**

Comp #: **5** Distance From Subject: **9.58 (miles)**  
 Address: **1611 BELOIT AVE, LOS ANGELES, CA 90025**  
 Owner Name: **SANTA MONICA BELOIT LP**  
 Seller Name: **BERDAN HOLDINGS LLC**  
 APN: **4261-007-034** Map Reference: **/** Building Area:  
 County: **LOS ANGELES, CA** Census Tract: **2673.00** Total Rooms/Offices:  
 Subdivision: **BARRETT VILLA** Zoning: **LAC2** Total Restrooms:  
 Rec Date: **12/13/2019** Prior Rec Date: Yr Built/Eff: **/**  
 Sale Date: **12/12/2019** Prior Sale Date: Air Cond:  
 Sale Price: **\$13,750,000** Prior Sale Price: Pool:  
 Sale Type: **FULL** Prior Sale Type: Roof Mat:  
 Document #: **1391885** Acres: **0.16**  
 1st Mtg Amt: Lot Area: **7,012**  
 Total Value: **\$1,884,960** # of Stories:  
 Land Use: **FEDERAL PROPERTY** Park Area/Cap#: **/**

Comp #: **6** Distance From Subject: **12.22 (miles)**  
 Address: **„, CA**  
 Owner Name: **BORKAR LIVING TRUST**  
 Seller Name: **CHIO RITA**  
 APN: **5376-012-022** Map Reference: **/** Building Area:  
 County: **LOS ANGELES, CA** Census Tract: **4800.02** Total Rooms/Offices:  
 Subdivision: Zoning: **LCR1\*** Total Restrooms:  
 Rec Date: **12/13/2019** Prior Rec Date: Yr Built/Eff: **/**  
 Sale Date: **12/03/2019** Prior Sale Date: Air Cond:  
 Sale Price: **\$16,000** Prior Sale Price: Pool:

Sale Type:	<b>FULL</b>	Prior Sale Type:	Roof Mat:
Document #:	<b>1393117</b>	Acres:	<b>0.04</b>
1st Mtg Amt:		Lot Area:	<b>1,652</b>
Total Value:		# of Stories:	
Land Use:	<b>FEDERAL PROPERTY</b>	Park Area/Cap#:	<b>/</b>

Comp #:	<b>7</b>	Distance From Subject:	<b>13.55 (miles)</b>
Address:	<b>548 E IMPERIAL AVE, EL SEGUNDO, CA 90245-2445</b>		
Owner Name:	<b>ZIVALIC RYAN/PAQUETTE HOLLY</b>		
Seller Name:	<b>NORTON DANIEL W &amp; COURTNEY E</b>		
APN:	<b>4133-013-078</b>	Map Reference:	<b>/</b>
County:	<b>LOS ANGELES, CA</b>	Census Tract:	<b>6200.01</b>
Subdivision:		Zoning:	<b>ESPRD</b>
Rec Date:	<b>05/11/2020</b>	Prior Rec Date:	
Sale Date:	<b>02/18/2020</b>	Prior Sale Date:	
Sale Price:	<b>\$1,150,000</b>	Prior Sale Price:	
Sale Type:	<b>FULL</b>	Prior Sale Type:	
Document #:	<b>511464</b>	Acres:	<b>1.65</b>
1st Mtg Amt:		Lot Area:	<b>71,950</b>
Total Value:		# of Stories:	
Land Use:	<b>FEDERAL PROPERTY</b>	Park Area/Cap#:	<b>/</b>

Comp #:	<b>8</b>	Distance From Subject:	<b>23.14 (miles)</b>
Address:	<b>27812 S WESTERN AVE, SAN PEDRO, CA 90731</b>		
Owner Name:	<b>DR HORTON VEN INC</b>		
Seller Name:	<b>SOCAL SAN PEDRO SPV 1 LLC</b>		
APN:	<b>7442-001-009</b>	Map Reference:	<b>/</b>
County:	<b>LOS ANGELES, CA</b>	Census Tract:	<b>9800.15</b>
Subdivision:	<b>3192</b>	Zoning:	<b>LAPVSP</b>
Rec Date:	<b>03/06/2020</b>	Prior Rec Date:	<b>04/11/2018</b>
Sale Date:	<b>03/06/2020</b>	Prior Sale Date:	<b>03/30/2018</b>
Sale Price:	<b>\$5,583,000</b>	Prior Sale Price:	<b>\$151,600,000</b>
Sale Type:	<b>FULL</b>	Prior Sale Type:	<b>FULL</b>
Document #:	<b>270025</b>	Acres:	<b>0.34</b>
1st Mtg Amt:		Lot Area:	<b>14,626</b>
Total Value:	<b>\$612,000</b>	# of Stories:	
Land Use:	<b>FEDERAL PROPERTY</b>	Park Area/Cap#:	<b>/</b>

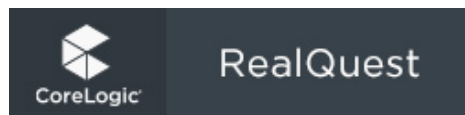
Latest Recording: **07/30/2020**



# Property Detail Report

For Property Located At :

4820 HOLLYWOOD BLVD, LOS ANGELES, CA 90027



## Owner Information

Owner Name: **L A CITY**  
 Mailing Address: **200 N MAIN ST #1330, LOS ANGELES CA 90012-4110 C042**  
 Vesting Codes: **//**

## Location Information

Legal Description: **M R 43-60 FOR DESC SEE ASSESSOR'S MAPS**  
 County: **LOS ANGELES, CA** APN: **5543-009-901**  
 Census Tract / Block: **1912.01 / 1** Alternate APN:  
 Township-Range-Sect: Subdivision: **PROSPECT PARK**  
 Legal Book/Page: Map Reference: **34-F3 /**  
 Legal Lot: Tract #: **LOS ANGELES**  
 Legal Block: School District: **LOS ANGELES**  
 Market Area: **C20** School District Name: **LOS ANGELES**  
 Neighbor Code: Munic/Township:

## Owner Transfer Information

Recording/Sale Date: **06/08/2001 / 03/23/2001** Deed Type: **GRANT DEED**  
 Sale Price: 1st Mtg Document #:  
 Document #: **991486**

## Last Market Sale Information

Recording/Sale Date: **04/14/1993 /** 1st Mtg Amount/Type: **/**  
 Sale Price: 1st Mtg Int. Rate/Type: **/**  
 Sale Type: 1st Mtg Document #: **/**  
 Document #: **703210** 2nd Mtg Amount/Type: **/**  
 Deed Type: **MISCELLANEOUS DOCUMENT** 2nd Mtg Int. Rate/Type: **/**  
 Transfer Document #: Price Per SqFt:  
 New Construction: Multi/Split Sale:  
 Title Company:  
 Lender:  
 Seller Name: **WILLD JOHN A CO TRUST**

## Prior Sale Information

Prior Rec/Sale Date: **/** Prior Lender:  
 Prior Sale Price: Prior 1st Mtg Amt/Type: **/**  
 Prior Doc Number: Prior 1st Mtg Rate/Type: **/**  
 Prior Deed Type:

## Property Characteristics

Year Built / Eff: **1956 / 1957** Total Rooms/Offices  
 Gross Area: **3,602** Total Restrooms:  
 Building Area: **3,602** Roof Type:  
 Tot Adj Area: Roof Material:  
 Above Grade: Construction:  
 # of Stories: Foundation:  
 Other Improvements: **Building Permit** Exterior wall:  
 Basement Area:

Garage Area:  
 Garage Capacity:  
 Parking Spaces:  
 Heat Type:  
 Air Cond:  
 Pool:  
 Quality:  
 Condition:

## Site Information

Zoning: **LAC2** Acres: **0.47** County Use: **CAR WASH (2630)**  
 Lot Area: **20,276** Lot Width/Depth: **x** State Use:  
 Land Use: **CARWASH** Commercial Units: **1** Water Type:  
 Site Influence: Sewer Type: Building Class:

## Tax Information

Total Value: **\$214,924** Assessed Year: **2019** Property Tax:  
 Land Value: **\$214,924** Improved %: Tax Area: **8827**  
 Improvement Value: Tax Year:  
 Total Taxable Value: **\$214,924** Tax Exemption:

# Comparable Sales Report

For Property Located At


**4820 HOLLYWOOD BLVD, LOS ANGELES, CA 90027**

1 Comparable(s) Selected.

Report Date: 08/05/2020

## Summary Statistics:

	Subject	Low	High	Average
Sale Price	\$0	\$3,350,000	\$3,350,000	\$3,350,000
Bldg/Living Area	3,602	4,109	4,109	4,109
Price/Sqft	\$0.00	\$815.28	\$815.28	\$815.28
Year Built	1956	1955	1955	1955
Lot Area	20,276	21,192	21,192	21,192
Bedrooms	0	0	0	0
Bathrooms/Restrooms	0	0	0	0
Stories	0.00	0.00	0.00	0.00
Total Value	\$214,924	\$1,770,435	\$1,770,435	\$1,770,435
Distance From Subject	0.00	13.97	13.97	13.97

\*= user supplied for search only

Comp #: 1

Address: 12606 LONG BEACH BLVD, LYNWOOD, CA 90262-5126

Owner Name: STORE MASTER FUNDING XIX LLC

Seller Name: SAN FRANCISCO INVESTMENTS LLC

APN: 6177-003-038

Map Reference: 735-B2 /

Building Area: 4,109

County: LOS ANGELES, CA

Census Tract: 5417.00

Total Rooms/Offices:

Subdivision: 3172

Zoning: LYC2A\*

Total Restrooms:

Rec Date: 06/16/2020

Prior Rec Date: 05/24/2006

Yr Built/Eff: 1955 /

Sale Date: 06/12/2020

Prior Sale Date: 05/18/2006

Air Cond:

Sale Price: \$3,350,000

Prior Sale Price:

Pool:

Sale Type: FULL

Prior Sale Type: N

Roof Mat:

Document #: 652539

Acres: 0.49

1st Mtg Amt: \$335,000

Lot Area: 21,192

Total Value: \$1,770,435

# of Stories:

Land Use: CARWASH

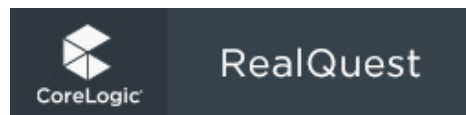
Park Area/Cap#: /

Distance From Subject: 13.97 (miles)

Latest Recording: **07/30/2020**

# Property Detail Report

For Property Located At :  
,, CA



## Owner Information

Owner Name: **L A CITY**  
Mailing Address: **200 N MAIN ST #1330, LOS ANGELES CA 90012-4110 C042**  
Vesting Codes: **//**

## Location Information

Legal Description: **M R 43-60 LEGAL DESC SEE DOC 1158858, 990624 POR OF SD TR**  
County: **LOS ANGELES, CA** APN: **5543-009-902**  
Census Tract / Block: **1912.01 / 1** Alternate APN:  
Township-Range-Sect: Subdivision: **PROSPECT PARK**  
Legal Book/Page: Map Reference: **/**  
Legal Lot: Tract #: **LOS ANGELES**  
Legal Block: School District: **LOS ANGELES**  
Market Area: **C20** School District Name: **LOS ANGELES**  
Neighbor Code: Munic/Township:

## Owner Transfer Information

Recording/Sale Date: **06/08/2001 / 03/23/2001** Deed Type: **GRANT DEED**  
Sale Price: 1st Mtg Document #:  
Document #: **991485**

## Last Market Sale Information

Recording/Sale Date: **07/29/1994 /** 1st Mtg Amount/Type: **/**  
Sale Price: 1st Mtg Int. Rate/Type: **/**  
Sale Type: 1st Mtg Document #: **/**  
Document #: **1410264** 2nd Mtg Amount/Type: **/**  
Deed Type: **GRANT DEED** 2nd Mtg Int. Rate/Type: **/**  
Transfer Document #: Price Per SqFt:  
New Construction: Multi/Split Sale:  
Title Company: **INVESTOR TITLE SVC**  
Lender:  
Seller Name: **KANG ROMY**

## Prior Sale Information

Prior Rec/Sale Date: **/** Prior Lender:  
Prior Sale Price: Prior 1st Mtg Amt/Type: **/**  
Prior Doc Number: Prior 1st Mtg Rate/Type: **/**  
Prior Deed Type:

## Property Characteristics

Year Built / Eff: **/** Total Rooms/Offices  
Gross Area: Total Restrooms:  
Building Area: Roof Type:  
Tot Adj Area: Roof Material:  
Above Grade: Construction:  
# of Stories: Foundation:  
Other Improvements: **Building Permit** Exterior wall:  
Basement Area:

Garage Area:  
Garage Capacity:  
Parking Spaces:  
Heat Type:  
Air Cond:  
Pool:  
Quality:  
Condition:

## Site Information

Zoning: **LARD1.5** Acres: **0.39** County Use: **VACANT COMMERCIAL (100V)**  
Lot Area: **16,821** Lot Width/Depth: **x** State Use:  
Land Use: **COMMERCIAL LOT** Commercial Units:  
Site Influence: Sewer Type: Building Class:

## Tax Information

Total Value: **\$109,285** Assessed Year: **2019** Property Tax:  
Land Value: **\$109,285** Improved %:  
Improvement Value: Tax Year: Tax Area: **8827**  
Total Taxable Value: **\$109,285** Tax Exemption:



# Comparable Sales Report

For Property Located At



,, CA

20 Comparable(s) Selected.

Report Date: 08/05/2020

## Summary Statistics:

	Subject	Low	High	Average
Sale Price	\$0	\$150,000	\$113,501,000	\$10,239,150
Bldg/Living Area	0	2,266	2,266	2,266
Price/Sqft	\$0.00	\$1,264.34	\$1,264.34	\$1,264.34
Year Built	0	1912	1912	1912
Lot Area	16,821	2,026	15,099	6,565
Bedrooms	0	4	4	4
Bathrooms/Restrooms	0	2	2	2
Stories	0.00	0.00	0.00	0.00
Total Value	\$109,285	\$33,283	\$7,100,000	\$954,819
Distance From Subject	0.00	0.83	6.84	4.60

\*= user supplied for search only

Comp #:	1	Distance From Subject:	0.83 (miles)
Address:	1842 N WESTERN AVE, LOS ANGELES, CA 90027		
Owner Name:	RAY LERNER TRUST		
Seller Name:	WESTERN & FRANKLIN LLC		
APN:	5544-006-051	Map Reference:	34-E3 /
County:	LOS ANGELES, CA	Census Tract:	1904.02
Subdivision:	LICK	Zoning:	LAC4
Rec Date:	12/12/2019	Prior Rec Date:	07/20/2018
Sale Date:	12/09/2019	Prior Sale Date:	07/11/2018
Sale Price:	\$4,057,000	Prior Sale Price:	\$12,500,000
Sale Type:	FULL	Prior Sale Type:	FULL
Document #:	1381836	Acres:	0.35
1st Mtg Amt:	\$3,000,000	Lot Area:	15,099
Total Value:	\$7,100,000	# of Stories:	
Land Use:	COMMERCIAL LOT	Park Area/Cap#:	/
Building Area:		Total Rooms/Offices:	
Total Restrooms:		Yr Built/Eff:	/
Air Cond:		Pool:	
Roof Mat:			

Comp #:	2	Distance From Subject:	1.25 (miles)
Address:	,, CA		
Owner Name:	3626 WSB LLC		
Seller Name:	3626 SUNSET LLC		
APN:	5427-024-005	Map Reference:	35-A4 /
County:	LOS ANGELES, CA	Census Tract:	1959.02
Subdivision:	CHILDS HEIGHTS	Zoning:	LAC2
Rec Date:	07/20/2020	Prior Rec Date:	06/18/2014
Sale Date:	07/15/2020	Prior Sale Date:	05/05/2014
Sale Price:	\$2,275,000	Prior Sale Price:	\$2,250,000
Sale Type:	FULL	Prior Sale Type:	FULL
Document #:	802618	Acres:	0.06
1st Mtg Amt:		Lot Area:	2,450
Total Value:	\$329,674	# of Stories:	
Land Use:	COMMERCIAL LOT	Park Area/Cap#:	/
Building Area:		Total Rooms/Offices:	
Total Restrooms:		Yr Built/Eff:	/
Air Cond:		Pool:	
Roof Mat:			

Comp #: **3** Distance From Subject: **2.47 (miles)**  
 Address: **720 SEWARD ST, LOS ANGELES, CA 90038-3504**  
 Owner Name: **SEWARD STREET OWNER LLC**  
 Seller Name: **RYAN NOTO VENTURES LLC**  
 APN: **5533-036-016** Map Reference: **34-C5 /** Building Area:  
 County: **LOS ANGELES, CA** Census Tract: **1918.20** Total Rooms/Offices:  
 Subdivision: **STRONG & DICKINSONS** Zoning: **LACM** Total Restrooms:  
**SOUTH HOLLYWOOD**  
 Rec Date: **02/24/2020** Prior Rec Date: **07/17/2009** Yr Built/Eff: **/**  
 Sale Date: **02/13/2020** Prior Sale Date: **06/03/2009** Air Cond:  
 Sale Price: **\$8,250,000** Prior Sale Price: **\$4,250,000** Pool:  
 Sale Type: **FULL** Prior Sale Type: **FULL** Roof Mat:  
 Document #: **213684** Acres: **0.15**  
 1st Mtg Amt: Lot Area: **6,723**  
 Total Value: **\$2,458,940** # of Stories:  
 Land Use: **COMMERCIAL LOT** Park Area/Cap#: **/**

Comp #: **4** Distance From Subject: **2.84 (miles)**  
 Address: **171 S ALVARADO ST, LOS ANGELES, CA 90057**  
 Owner Name: **PATRICK SOON-SHIONG IC 3 LLC**  
 Seller Name: **VERITY HOLDINGS LLC**  
 APN: **5154-018-020** Map Reference: **44-B1 /** Building Area:  
 County: **LOS ANGELES, CA** Census Tract: **2085.02** Total Rooms/Offices:  
 Subdivision: **PARCEL MAP LA 3304** Zoning: **LAC2** Total Restrooms:  
 Rec Date: **04/17/2020** Prior Rec Date: **12/31/2001** Yr Built/Eff: **/**  
 Sale Date: **04/15/2020** Prior Sale Date: **12/31/2001** Air Cond:  
 Sale Price: **\$36,337,500** Prior Sale Price: **\$581,000** Pool:  
 Sale Type: **FULL** Prior Sale Type: Roof Mat:  
 Document #: **431525** Acres: **0.18**  
 1st Mtg Amt: Lot Area: **7,733**  
 Total Value: **\$2,122,416** # of Stories:  
 Land Use: **COMMERCIAL LOT** Park Area/Cap#: **/**

Comp #: **5** Distance From Subject: **3.86 (miles)**  
 Address: **1423 S NEW HAMPSHIRE AVE, LOS ANGELES, CA 90006**  
 Owner Name: **NEW HAMPSHIRE DEV LLC**  
 Seller Name: **VISION UNION LLC**  
 APN: **5075-004-031** Map Reference: **/** Building Area: **2,266**  
 County: **LOS ANGELES, CA** Census Tract: **2212.20** Total Rooms/Offices:  
 Subdivision: **60368** Zoning: **LARD1.5** Total Restrooms: **2**  
 Rec Date: **02/28/2020** Prior Rec Date: **02/06/2019** Yr Built/Eff: **1912 /**  
 Sale Date: **02/03/2020** Prior Sale Date: **01/29/2019** Air Cond:  
 Sale Price: **\$2,865,000** Prior Sale Price: **\$930,000** Pool:  
 Sale Type: **FULL** Prior Sale Type: **FULL** Roof Mat:  
 Document #: **243138** Acres: **0.29**  
 1st Mtg Amt: Lot Area: **12,590**  
 Total Value: **\$463,319** # of Stories:  
 Land Use: **COMMERCIAL LOT** Park Area/Cap#: **/**

Comp #: **6** Distance From Subject: **3.92 (miles)**  
 Address: **216 N CENTRAL AVE, GLENDALE, CA 91203**  
 Owner Name: **MGP XII GLENDALE CENTRAL LLC**  
 Seller Name: **TRANSFORM OPERATING STORES LLC**  
 APN: **5642-015-056** Map Reference: **25-C4 /** Building Area:  
 County: **LOS ANGELES, CA** Census Tract: **3018.02** Total Rooms/Offices:  
 Subdivision: **GLENDALE BLVD TR** Zoning: **GLCBD\*** Total Restrooms:  
 Rec Date: **12/05/2019** Prior Rec Date: **12/05/2019** Yr Built/Eff: **/**  
 Sale Date: **11/25/2019** Prior Sale Date: **11/25/2019** Air Cond:



Sale Price:	<b>\$3,000,000</b>	Prior Sale Price:	<b>\$3,000,000</b>	Pool:	
Sale Type:	<b>FULL</b>	Prior Sale Type:	<b>FULL</b>	Roof Mat:	
Document #:	<b>1342286</b>	Acres:	<b>0.20</b>		
1st Mtg Amt:		Lot Area:	<b>8,718</b>		
Total Value:	<b>\$1,682,014</b>	# of Stories:			
Land Use:	<b>COMMERCIAL LOT</b>	Park Area/Cap#:	<b>/</b>		

Comp #:	<b>7</b>	Distance From Subject:	<b>3.96 (miles)</b>
Address:	<b>616 NEW DEPOT ST, LOS ANGELES, CA 90012</b>		
Owner Name:	<b>MISSION STATEMENT LLC</b>		
Seller Name:	<b>PAMC LTD</b>		
APN:	<b>5407-009-015</b>	Map Reference:	<b>44-D1 /</b>
County:	<b>LOS ANGELES, CA</b>	Census Tract:	<b>2071.03</b>
Subdivision:	<b>2</b>	Zoning:	<b>LAR4</b>
Rec Date:	<b>03/25/2020</b>	Prior Rec Date:	<b>05/15/2015</b>
Sale Date:	<b>02/28/2020</b>	Prior Sale Date:	<b>05/07/2015</b>
Sale Price:	<b>\$735,000</b>	Prior Sale Price:	<b>\$638,000</b>
Sale Type:	<b>FULL</b>	Prior Sale Type:	<b>FULL</b>
Document #:	<b>347425</b>	Acres:	<b>0.06</b>
1st Mtg Amt:		Lot Area:	<b>2,661</b>
Total Value:	<b>\$223,018</b>	# of Stories:	
Land Use:	<b>COMMERCIAL LOT</b>	Park Area/Cap#:	<b>/</b>

Comp #:	<b>8</b>	Distance From Subject:	<b>4.04 (miles)</b>
Address:	<b>315 N ORANGE ST, GLENDALE, CA 91203</b>		
Owner Name:	<b>MGP XII GLENDALE CENTRAL LLC</b>		
Seller Name:	<b>TRANSFORM OPERATING STORES LLC</b>		
APN:	<b>5643-020-040</b>	Map Reference:	<b>25-C3 /</b>
County:	<b>LOS ANGELES, CA</b>	Census Tract:	<b>3018.02</b>
Subdivision:	<b>GLENDALE PARK TR</b>	Zoning:	<b>GLCBD*</b>
Rec Date:	<b>12/05/2019</b>	Prior Rec Date:	<b>12/05/2019</b>
Sale Date:	<b>11/25/2019</b>	Prior Sale Date:	<b>11/25/2019</b>
Sale Price:	<b>\$3,000,000</b>	Prior Sale Price:	<b>\$3,000,000</b>
Sale Type:	<b>FULL</b>	Prior Sale Type:	<b>FULL</b>
Document #:	<b>1342286</b>	Acres:	<b>0.21</b>
1st Mtg Amt:		Lot Area:	<b>9,233</b>
Total Value:	<b>\$2,488,532</b>	# of Stories:	
Land Use:	<b>COMMERCIAL LOT</b>	Park Area/Cap#:	<b>/</b>

Comp #:	<b>9</b>	Distance From Subject:	<b>4.11 (miles)</b>
Address:	<b>947 GEORGIA ST, LOS ANGELES, CA 90015</b>		
Owner Name:	<b>LA GATEWAY LLC</b>		
Seller Name:	<b>CALIFORNIA PRIMARY PHYSICIANS</b>		
APN:	<b>5138-006-008</b>	Map Reference:	<b>44-B3 /</b>
County:	<b>LOS ANGELES, CA</b>	Census Tract:	<b>2077.10</b>
Subdivision:	<b>F J NETTLETON'S SUB/THE ELLIS</b>	Zoning:	<b>LAC2</b>
Rec Date:	<b>11/27/2019</b>	Prior Rec Date:	
Sale Date:	<b>11/04/2019</b>	Prior Sale Date:	
Sale Price:	<b>\$113,501,000</b>	Prior Sale Price:	
Sale Type:	<b>FULL</b>	Prior Sale Type:	
Document #:	<b>1313559</b>	Acres:	<b>0.18</b>
1st Mtg Amt:		Lot Area:	<b>7,658</b>
Total Value:	<b>\$179,537</b>	# of Stories:	
Land Use:	<b>COMMERCIAL LOT</b>	Park Area/Cap#:	<b>/</b>

Comp #:	<b>10</b>	Distance From Subject:	<b>4.42 (miles)</b>
Address:	<b>„ CA</b>		
Owner Name:	<b>LIMING SCOTT W/SANCHE ELIZABETH A</b>		

Seller Name:	<b>WARMINGTON ER 45 ASSOCS LLC</b>		
APN:	<b>5474-022-038</b>	Map Reference:	<b>/</b>
County:	<b>LOS ANGELES, CA</b>	Census Tract:	<b>1862.01</b>
Subdivision:		Zoning:	<b>LAC2</b>
Rec Date:	<b>12/13/2019</b>	Prior Rec Date:	
Sale Date:	<b>11/21/2019</b>	Prior Sale Date:	
Sale Price:	<b>\$1,190,000</b>	Prior Sale Price:	
Sale Type:	<b>FULL</b>	Prior Sale Type:	
Document #:	<b>1395756</b>	Acres:	<b>0.05</b>
1st Mtg Amt:	<b>\$594,950</b>	Lot Area:	<b>2,026</b>
Total Value:	<b>\$254,898</b>	# of Stories:	
Land Use:	<b>COMMERCIAL LOT</b>	Park Area/Cap#:	<b>/</b>

Comp #:	11	Distance From Subject: 4.47 (miles)	
Address:	,, CA		
Owner Name:	MONTCLAIR LA LP		
Seller Name:	GRAMERCY COURT LP		
APN:	5072-029-015	Map Reference:	43-D4 /
County:	LOS ANGELES, CA	Census Tract:	2181.20
Subdivision:	M SOLOMONS	Zoning:	LACM
	WASHINGT		
Rec Date:	12/31/2019	Prior Rec Date:	12/23/1993
Sale Date:	12/11/2019	Prior Sale Date:	
Sale Price:	\$2,800,000	Prior Sale Price:	\$410,000
Sale Type:	FULL	Prior Sale Type:	FULL
Document #:	1461650	Acres:	0.08
1st Mtg Amt:	\$460,251	Lot Area:	3,275
Total Value:	\$520,200	# of Stories:	
Land Use:	COMMERCIAL LOT	Park Area/Cap#:	/
		Building Area:	
		Total Rooms/Offices:	
		Total Restrooms:	
		Yr Built/Eff:	/
		Air Cond:	
		Pool:	
		Roof Mat:	

Comp #: 12

Address: ,, CA

Owner Name: PMOZ LC

Seller Name: HYON CHOUGH II LLC

APN: 5067-017-018

County: LOS ANGELES, CA

Subdivision: 6035

Rec Date: 03/27/2020

Sale Date: 03/20/2020

Sale Price: \$6,000,000

Sale Type: FULL

Document #: 359899

1st Mtg Amt:

Total Value: \$408,602

Land Use: COMMERCIAL LOT

Map Reference: 43-A4 /

Census Tract: 2183.00

Zoning: LAC2

Prior Rec Date:

Prior Sale Date:

Prior Sale Price:

Prior Sale Type:

Acres: 0.09

Lot Area: 3,723

# of Stories:

Park Area/Cap#: /

Building Area:

Total Rooms/Offices:

Total Restrooms:

Yr Built/Eff: /

Air Cond:

Pool:

Roof Mat:

Distance From Subject: 5.24 (miles)

Comp #:	13	Distance From Subject: 5.99 (miles)	
Address:	4215 HUNTINGTON DR N, LOS ANGELES, CA 90032-2511		
Owner Name:	BOLLINGER ASSOCIATES LLC		
Seller Name:	VIVOS DARIO R B I TRUST		
APN:	5209-032-029	Map Reference:	36-C5 /
County:	LOS ANGELES, CA	Census Tract:	1991.10
Subdivision:	5243	Zoning:	LAC2
Rec Date:	12/31/2019	Prior Rec Date:	12/03/1979
Sale Date:	10/22/2019	Prior Sale Date:	
Sale Price:	\$550,000	Prior Sale Price:	\$13,000
Sale Type:	FULL	Prior Sale Type:	FULL
Document #:	1464677	Acres:	0.19
1st Mtg Amt:		Lot Area:	8,215
Total Value:	\$33,283	# of Stories:	
Land Use:	COMMERCIAL LOT	Park Area/Cap#:	73/

Comp #: **14** Distance From Subject: **5.99 (miles)**  
 Address: **2106 S CENTRAL AVE, LOS ANGELES, CA 90011**  
 Owner Name: **CENTRAL AVENUE HOUSING LP**  
 Seller Name: **EVERSPRINGS INVESTMENTS INC**  
 APN: **5119-003-002** Map Reference: **44-C6 /** Building Area:  
 County: **LOS ANGELES, CA** Census Tract: **2270.10** Total Rooms/Offices:  
 Subdivision: **DALTON GEO SR TR** Zoning: **LAC2** Total Restrooms:  
 Rec Date: **11/27/2019** Prior Rec Date: **11/09/1992** Yr Built/Eff: **/**  
 Sale Date: **11/21/2019** Prior Sale Date: Air Cond:  
 Sale Price: **\$3,300,000** Prior Sale Price: **\$103,000** Pool:  
 Sale Type: **FULL** Prior Sale Type: **FULL** Roof Mat:  
 Document #: **1313236** Acres: **0.13**  
 1st Mtg Amt: **\$2,970,000** Lot Area: **5,780**  
 Total Value: **\$135,201** # of Stories:  
 Land Use: **COMMERCIAL LOT** Park Area/Cap#: **/**

Comp #: **15** Distance From Subject: **5.99 (miles)**  
 Address: **2108 S CENTRAL AVE, LOS ANGELES, CA 90011**  
 Owner Name: **CENTRAL AVENUE HOUSING LP**  
 Seller Name: **EVERSPRINGS INVESTMENTS INC**  
 APN: **5119-003-003** Map Reference: **44-C6 /** Building Area:  
 County: **LOS ANGELES, CA** Census Tract: **2270.10** Total Rooms/Offices:  
 Subdivision: **DALTON GEO SR TR** Zoning: **LAC2** Total Restrooms:  
 Rec Date: **11/27/2019** Prior Rec Date: **02/12/1998** Yr Built/Eff: **/**  
 Sale Date: **11/21/2019** Prior Sale Date: **02/10/1998** Air Cond:  
 Sale Price: **\$3,300,000** Prior Sale Price: **\$50,000** Pool:  
 Sale Type: **FULL** Prior Sale Type: Roof Mat:  
 Document #: **1313236** Acres: **0.13**  
 1st Mtg Amt: **\$2,970,000** Lot Area: **5,780**  
 Total Value: **\$103,524** # of Stories:  
 Land Use: **COMMERCIAL LOT** Park Area/Cap#: **/**

Comp #: **16** Distance From Subject: **6.00 (miles)**  
 Address: **2112 S CENTRAL AVE, LOS ANGELES, CA 90011**  
 Owner Name: **CENTRAL AVENUE HOUSING LP**  
 Seller Name: **EVERSPRINGS INVESTMENTS INC**  
 APN: **5119-003-004** Map Reference: **44-C6 /** Building Area:  
 County: **LOS ANGELES, CA** Census Tract: **2270.10** Total Rooms/Offices:  
 Subdivision: **DALTON GEO SR TR** Zoning: **LAC2** Total Restrooms:  
 Rec Date: **11/27/2019** Prior Rec Date: **01/15/1987** Yr Built/Eff: **/**  
 Sale Date: **11/21/2019** Prior Sale Date: **12/1986** Air Cond:  
 Sale Price: **\$3,300,000** Prior Sale Price: **\$46,500** Pool:  
 Sale Type: **FULL** Prior Sale Type: **FULL** Roof Mat:  
 Document #: **1313236** Acres: **0.13**  
 1st Mtg Amt: **\$2,970,000** Lot Area: **5,780**  
 Total Value: **\$106,743** # of Stories:  
 Land Use: **COMMERCIAL LOT** Park Area/Cap#: **/**

Comp #: **17** Distance From Subject: **6.47 (miles)**  
 Address: **6732 N FIGUEROA ST, LOS ANGELES, CA 90042**  
 Owner Name: **KESHISHYAN EDIT**  
 Seller Name: **FERRIS DAVID W TRUST**  
 APN: **5483-016-018** Map Reference: **26-C6 /** Building Area:  
 County: **LOS ANGELES, CA** Census Tract: **1831.01** Total Rooms/Offices:  
 Subdivision: **1318** Zoning: **LARD1.5** Total Restrooms:  
 Rec Date: **02/14/2020** Prior Rec Date: Yr Built/Eff: **/**  
 Sale Date: **01/31/2020** Prior Sale Date: Air Cond:  
 Sale Price: **\$1,800,000** Prior Sale Price: Pool:

Sale Type:	<b>FULL</b>	Prior Sale Type:		Roof Mat:	
Document #:	<b>186045</b>	Acres:	<b>0.11</b>		
1st Mtg Amt:	<b>\$1,260,000</b>	Lot Area:	<b>4,798</b>		
Total Value:	<b>\$126,001</b>	# of Stories:			
Land Use:	<b>COMMERCIAL LOT</b>	Park Area/Cap#:	<b>/</b>		

Comp #:	<b>18</b>	Distance From Subject:	<b>6.55 (miles)</b>
Address:	<b>5833 SMILEY DR, CULVER CITY, CA 90232</b>		
Owner Name:	<b>2635 FAIRFAX OWNER LLC</b>		
Seller Name:	<b>SHASHOUA ELISHA</b>		
APN:	<b>4205-002-015</b>	Map Reference:	<b>42-E5 /</b>
County:	<b>LOS ANGELES, CA</b>	Census Tract:	<b>7024.00</b>
Subdivision:	<b>RINCON DE LOS BUEYE</b>	Zoning:	<b>CCM1</b>
Rec Date:	<b>01/07/2020</b>	Prior Rec Date:	<b>11/19/1997</b>
Sale Date:	<b>01/02/2020</b>	Prior Sale Date:	<b>11/03/1997</b>
Sale Price:	<b>\$6,372,500</b>	Prior Sale Price:	<b>\$300,000</b>
Sale Type:	<b>FULL</b>	Prior Sale Type:	
Document #:	<b>17921</b>	Acres:	<b>0.09</b>
1st Mtg Amt:		Lot Area:	<b>3,983</b>
Total Value:	<b>\$141,699</b>	# of Stories:	
Land Use:	<b>COMMERCIAL LOT</b>	Park Area/Cap#:	<b>/</b>

Comp #:	<b>19</b>	Distance From Subject:	<b>6.73 (miles)</b>
Address:	<b>„, CA</b>		
Owner Name:	<b>MURCIA GROUP INC</b>		
Seller Name:	<b>RAMIREZ MARIA G</b>		
APN:	<b>5229-010-025</b>	Map Reference:	<b>45-C3 /</b>
County:	<b>LOS ANGELES, CA</b>	Census Tract:	<b>5308.01</b>
Subdivision:	<b>5750</b>	Zoning:	<b>LCC2R2*</b>
Rec Date:	<b>01/16/2020</b>	Prior Rec Date:	<b>04/06/2006</b>
Sale Date:	<b>12/16/2019</b>	Prior Sale Date:	<b>03/24/2006</b>
Sale Price:	<b>\$150,000</b>	Prior Sale Price:	<b>\$115,000</b>
Sale Type:	<b>FULL</b>	Prior Sale Type:	<b>UNKNOWN</b>
Document #:	<b>61250</b>	Acres:	<b>0.24</b>
1st Mtg Amt:		Lot Area:	<b>10,508</b>
Total Value:	<b>\$140,878</b>	# of Stories:	
Land Use:	<b>COMMERCIAL LOT</b>	Park Area/Cap#:	<b>/</b>

Comp #:	<b>20</b>	Distance From Subject:	<b>6.84 (miles)</b>
Address:	<b>„, CA</b>		
Owner Name:	<b>45TH &amp; BROADWAY LLC</b>		
Seller Name:	<b>PEOPLE COORDINATED SVCS OF STHRN</b>		
APN:	<b>5110-003-021</b>	Map Reference:	<b>52-A2 /</b>
County:	<b>LOS ANGELES, CA</b>	Census Tract:	<b>2319.00</b>
Subdivision:	<b>WALNUT PARK</b>	Zoning:	<b>LARD2</b>
Rec Date:	<b>01/07/2020</b>	Prior Rec Date:	<b>12/03/2002</b>
Sale Date:	<b>03/15/2019</b>	Prior Sale Date:	<b>11/25/2002</b>
Sale Price:	<b>\$2,000,000</b>	Prior Sale Price:	<b>\$610,000</b>
Sale Type:	<b>FULL</b>	Prior Sale Type:	<b>FULL</b>
Document #:	<b>19521</b>	Acres:	<b>0.10</b>
1st Mtg Amt:		Lot Area:	<b>4,567</b>
Total Value:	<b>\$77,894</b>	# of Stories:	
Land Use:	<b>COMMERCIAL LOT</b>	Park Area/Cap#:	<b>/</b>

Latest Recording: **07/30/2020**

**Property Detail Report**  
**For Property Located At :**  
**„ CA**



**Owner Information**

Owner Name: **L A CITY**  
 Mailing Address:  
 Vesting Codes: **//**

**Location Information**

Legal Description: **REPLAT OF PROSPECT PARK BEING LOTS 40 AND 49 OF THE LICK TRACT LOT COM AT INTERSECTION OF SW LINE OF LAND DESC IN OR4727-60 TO L A CITY WITH NE LINE OF LAND DESC IN DOC NO 911 57-9-13 TO DOC TH S 71 30'58" E TO BEG**

County:	<b>LOS ANGELES, CA</b>	APN:	<b>5543-010-900</b>
Census Tract / Block:	<b>1912.01 / 1</b>	Alternate APN:	
Township-Range-Sect:		Subdivision:	<b>PROSPECT PARK</b>
Legal Book/Page:		Map Reference:	<b>34-F3 /</b>
Legal Lot:	<b>40</b>	Tract #:	
Legal Block:		School District:	<b>LOS ANGELES</b>
Market Area:	<b>C20</b>	School District Name:	<b>LOS ANGELES</b>
Neighbor Code:		Munic/Township:	

**Owner Transfer Information**

Recording/Sale Date:	<b>04/07/1961 /</b>	Deed Type:	<b>DEED (REG)</b>
Sale Price:		1st Mtg Document #:	
Document #:			

**Last Market Sale Information**

Recording/Sale Date:	<b>/</b>	1st Mtg Amount/Type:	<b>/</b>
Sale Price:		1st Mtg Int. Rate/Type:	<b>/</b>
Sale Type:		1st Mtg Document #:	
Document #:		2nd Mtg Amount/Type:	<b>/</b>
Deed Type:		2nd Mtg Int. Rate/Type:	<b>/</b>
Transfer Document #:		Price Per SqFt:	
New Construction:		Multi/Split Sale:	
Title Company:			
Lender:			
Seller Name:			

**Prior Sale Information**

Prior Rec/Sale Date:	<b>/</b>	Prior Lender:	
Prior Sale Price:		Prior 1st Mtg Amt/Type:	<b>/</b>
Prior Doc Number:		Prior 1st Mtg Rate/Type:	<b>/</b>
Prior Deed Type:			

**Property Characteristics**

Year Built / Eff:	<b>/</b>	Total Rooms/Offices		Garage Area:	
Gross Area:		Total Restrooms:		Garage Capacity:	
Building Area:		Roof Type:		Parking Spaces:	
Tot Adj Area:		Roof Material:		Heat Type:	
Above Grade:		Construction:		Air Cond:	
# of Stories:		Foundation:		Pool:	
Other Improvements:	<b>Building Permit</b>	Exterior wall:		Quality:	
		Basement Area:		Condition:	

**Site Information**

Zoning:	<b>LAOS</b>	Acres:	<b>0.03</b>	County Use:	<b>GOVERNMENT OWNED (8800)</b>
Lot Area:	<b>1,133</b>	Lot Width/Depth:	<b>x</b>	State Use:	
Land Use:	<b>FEDERAL PROPERTY</b>	Commercial Units:		Water Type:	
Site Influence:		Sewer Type:		Building Class:	

**Tax Information**

Total Value:	<b>\$6,655</b>	Assessed Year:	<b>2019</b>	Property Tax:	
Land Value:	<b>\$6,655</b>	Improved %:		Tax Area:	<b>8827</b>
Improvement Value:		Tax Year:		Tax Exemption:	
Total Taxable Value:	<b>\$6,655</b>				

Latest Recording: **07/30/2020**



# Comparable Sales Report

For Property Located At



,, CA

8 Comparable(s) Selected.

Report Date: 08/05/2020

## Summary Statistics:

	Subject	Low	High	Average
Sale Price	\$0	\$4,500	\$13,750,000	\$3,362,438
Bldg/Living Area	0	0	0	0
Price/Sqft	\$0.00	\$0.00	\$0.00	\$0.00
Year Built	0	0	0	0
Lot Area	1,133	1,652	71,950	16,269
Bedrooms	0	0	0	0
Bathrooms/Restrooms	0	0	0	0
Stories	0.00	0.00	0.00	0.00
Total Value	\$6,655	\$1,914	\$1,884,960	\$490,643
Distance From Subject	0.00	4.49	22.99	10.65

\*= user supplied for search only

Comp #:	1	Distance From Subject:	4.49 (miles)
Address:	,, CA		
Owner Name:	DEAKINS QUAYLE FAMILY TRUST		
Seller Name:	CITY OF LOS ANGELES		
APN:	5556-018-900	Map Reference:	33-E3 /
County:	LOS ANGELES, CA	Census Tract:	1942.00
Subdivision:	798	Zoning:	LAR1
Rec Date:	06/23/2020	Prior Rec Date:	
Sale Date:	04/29/2020	Prior Sale Date:	
Sale Price:	\$4,500	Prior Sale Price:	
Sale Type:	FULL	Prior Sale Type:	
Document #:	685901	Acres:	0.07
1st Mtg Amt:		Lot Area:	3,093
Total Value:	\$1,914	# of Stories:	
Land Use:	FEDERAL PROPERTY	Park Area/Cap#:	/
		Building Area:	
		Total Rooms/Offices:	
		Total Restrooms:	
		Yr Built/Eff:	/
		Air Cond:	
		Pool:	
		Roof Mat:	

Comp #:	2	Distance From Subject:	7.51 (miles)
Address:	,, CA		
Owner Name:	BURBANK-GLENDALE-PASADENA AIRP		
Seller Name:	CITY OF BURBANK		
APN:	2466-009-905	Map Reference:	17-A4 /
County:	LOS ANGELES, CA	Census Tract:	3105.01
Subdivision:		Zoning:	BUM2*
Rec Date:	03/31/2020	Prior Rec Date:	12/30/1983
Sale Date:	03/26/2020	Prior Sale Date:	
Sale Price:	\$2,132,000	Prior Sale Price:	
Sale Type:	FULL	Prior Sale Type:	
Document #:	364002	Acres:	0.16
1st Mtg Amt:		Lot Area:	6,812
Total Value:	\$88,542	# of Stories:	
Land Use:	FEDERAL PROPERTY	Park Area/Cap#:	/
		Building Area:	
		Total Rooms/Offices:	
		Total Restrooms:	
		Yr Built/Eff:	/
		Air Cond:	
		Pool:	
		Roof Mat:	

Comp #: **3** Distance From Subject: **7.53 (miles)**  
 Address: **2760 N HOLLYWOOD WAY, BURBANK, CA 91505**  
 Owner Name: **BURBANK-GLENDALE-PASADENA AIRP**  
 Seller Name: **CITY OF BURBANK**  
 APN: **2466-009-904** Map Reference: **17-A4 /** Building Area:  
 County: **LOS ANGELES, CA** Census Tract: **3105.01** Total Rooms/Offices:  
 Subdivision: Zoning: **BUM2\*** Total Restrooms:  
 Rec Date: **03/31/2020** Prior Rec Date: **12/30/1983** Yr Built/Eff: **/**  
 Sale Date: **03/26/2020** Prior Sale Date: Air Cond:  
 Sale Price: **\$2,132,000** Prior Sale Price: Pool:  
 Sale Type: **FULL** Prior Sale Type: Roof Mat:  
 Document #: **364002** Acres: **0.36**  
 1st Mtg Amt: Lot Area: **15,690**  
 Total Value: **\$219,949** # of Stories:  
 Land Use: **FEDERAL PROPERTY** Park Area/Cap#: **/**

Comp #: **4** Distance From Subject: **7.55 (miles)**  
 Address: **2760 N HOLLYWOOD WAY, BURBANK, CA 91505**  
 Owner Name: **BURBANK-GLENDALE-PASADENA AIRP**  
 Seller Name: **CITY OF BURBANK**  
 APN: **2466-009-903** Map Reference: **17-A4 /** Building Area:  
 County: **LOS ANGELES, CA** Census Tract: **3105.01** Total Rooms/Offices:  
 Subdivision: Zoning: **BUM2\*** Total Restrooms:  
 Rec Date: **03/31/2020** Prior Rec Date: **12/30/1983** Yr Built/Eff: **/**  
 Sale Date: **03/26/2020** Prior Sale Date: Air Cond:  
 Sale Price: **\$2,132,000** Prior Sale Price: Pool:  
 Sale Type: **FULL** Prior Sale Type: Roof Mat:  
 Document #: **364002** Acres: **0.21**  
 1st Mtg Amt: Lot Area: **9,317**  
 Total Value: **\$136,493** # of Stories:  
 Land Use: **FEDERAL PROPERTY** Park Area/Cap#: **/**

Comp #: **5** Distance From Subject: **9.47 (miles)**  
 Address: **1611 BELOIT AVE, LOS ANGELES, CA 90025**  
 Owner Name: **SANTA MONICA BELOIT LP**  
 Seller Name: **BERDAN HOLDINGS LLC**  
 APN: **4261-007-034** Map Reference: **/** Building Area:  
 County: **LOS ANGELES, CA** Census Tract: **2673.00** Total Rooms/Offices:  
 Subdivision: **BARRETT VILLA** Zoning: **LAC2** Total Restrooms:  
 Rec Date: **12/13/2019** Prior Rec Date: Yr Built/Eff: **/**  
 Sale Date: **12/12/2019** Prior Sale Date: Air Cond:  
 Sale Price: **\$13,750,000** Prior Sale Price: Pool:  
 Sale Type: **FULL** Prior Sale Type: Roof Mat:  
 Document #: **1391885** Acres: **0.16**  
 1st Mtg Amt: Lot Area: **7,012**  
 Total Value: **\$1,884,960** # of Stories:  
 Land Use: **FEDERAL PROPERTY** Park Area/Cap#: **/**

Comp #: **6** Distance From Subject: **12.28 (miles)**  
 Address: **„, CA**  
 Owner Name: **BORKAR LIVING TRUST**  
 Seller Name: **CHIO RITA**  
 APN: **5376-012-022** Map Reference: **/** Building Area:  
 County: **LOS ANGELES, CA** Census Tract: **4800.02** Total Rooms/Offices:  
 Subdivision: Zoning: **LCR1\*** Total Restrooms:  
 Rec Date: **12/13/2019** Prior Rec Date: Yr Built/Eff: **/**  
 Sale Date: **12/03/2019** Prior Sale Date: Air Cond:  
 Sale Price: **\$16,000** Prior Sale Price: Pool:

Sale Type:	<b>FULL</b>	Prior Sale Type:		Roof Mat:	
Document #:	<b>1393117</b>	Acres:	<b>0.04</b>		
1st Mtg Amt:		Lot Area:	<b>1,652</b>		
Total Value:		# of Stories:			
Land Use:	<b>FEDERAL PROPERTY</b>	Park Area/Cap#:	<b>/</b>		

Comp #:	<b>7</b>	Distance From Subject:	<b>13.40 (miles)</b>
Address:	<b>548 E IMPERIAL AVE, EL SEGUNDO, CA 90245-2445</b>		
Owner Name:	<b>ZIVALIC RYAN/PAQUETTE HOLLY</b>		
Seller Name:	<b>NORTON DANIEL W &amp; COURTNEY E</b>		
APN:	<b>4133-013-078</b>	Map Reference:	<b>/</b>
County:	<b>LOS ANGELES, CA</b>	Census Tract:	<b>6200.01</b>
Subdivision:		Zoning:	<b>ESPRD</b>
Rec Date:	<b>05/11/2020</b>	Prior Rec Date:	
Sale Date:	<b>02/18/2020</b>	Prior Sale Date:	
Sale Price:	<b>\$1,150,000</b>	Prior Sale Price:	
Sale Type:	<b>FULL</b>	Prior Sale Type:	
Document #:	<b>511464</b>	Acres:	<b>1.65</b>
1st Mtg Amt:		Lot Area:	<b>71,950</b>
Total Value:		# of Stories:	
Land Use:	<b>FEDERAL PROPERTY</b>	Park Area/Cap#:	<b>/</b>

Comp #:	<b>8</b>	Distance From Subject:	<b>22.99 (miles)</b>
Address:	<b>27812 S WESTERN AVE, SAN PEDRO, CA 90731</b>		
Owner Name:	<b>DR HORTON VEN INC</b>		
Seller Name:	<b>SOCAL SAN PEDRO SPV 1 LLC</b>		
APN:	<b>7442-001-009</b>	Map Reference:	<b>/</b>
County:	<b>LOS ANGELES, CA</b>	Census Tract:	<b>9800.15</b>
Subdivision:	<b>3192</b>	Zoning:	<b>LAPVSP</b>
Rec Date:	<b>03/06/2020</b>	Prior Rec Date:	<b>04/11/2018</b>
Sale Date:	<b>03/06/2020</b>	Prior Sale Date:	<b>03/30/2018</b>
Sale Price:	<b>\$5,583,000</b>	Prior Sale Price:	<b>\$151,600,000</b>
Sale Type:	<b>FULL</b>	Prior Sale Type:	<b>FULL</b>
Document #:	<b>270025</b>	Acres:	<b>0.34</b>
1st Mtg Amt:		Lot Area:	<b>14,626</b>
Total Value:	<b>\$612,000</b>	# of Stories:	
Land Use:	<b>FEDERAL PROPERTY</b>	Park Area/Cap#:	<b>/</b>

Latest Recording: **07/30/2020**

**Property Detail Report**  
**For Property Located At :**  
**„ CA**



**Owner Information**

Owner Name: **L A CITY**  
 Mailing Address:  
 Vesting Codes: **//**

**Location Information**

Legal Description: **REPLAT OF PROSPECT PARK BEING LOTS 40 AND 49 OF THE LICK TRACT LOT COM AT NW COR OF TRACT NO 14811 TH N 23 48'10" E 16.34 FT TH N ON A CURVE CONCAVE TO W RADIUS EQUALS 110 FT 92 FT TH N 24 07' W ON W LINE OF SD TRACT NO 14811 TO BEG**

County:	<b>LOS ANGELES, CA</b>	APN:	<b>5543-011-901</b>
Census Tract / Block:	<b>1912.01 / 1</b>	Alternate APN:	
Township-Range-Sect:		Subdivision:	<b>14811</b>
Legal Book/Page:		Map Reference:	<b>34-F3 /</b>
Legal Lot:	<b>40</b>	Tract #:	<b>14811</b>
Legal Block:		School District:	<b>LOS ANGELES</b>
Market Area:	<b>C20</b>	School District Name:	<b>LOS ANGELES</b>
Neighbor Code:		Munic/Township:	

**Owner Transfer Information**

Recording/Sale Date:	<b>04/07/1961 /</b>	Deed Type:	<b>DEED (REG)</b>
Sale Price:		1st Mtg Document #:	
Document #:			

**Last Market Sale Information**

Recording/Sale Date:	<b>/</b>	1st Mtg Amount/Type:	<b>/</b>
Sale Price:		1st Mtg Int. Rate/Type:	<b>/</b>
Sale Type:		1st Mtg Document #:	
Document #:		2nd Mtg Amount/Type:	<b>/</b>
Deed Type:		2nd Mtg Int. Rate/Type:	<b>/</b>
Transfer Document #:		Price Per SqFt:	
New Construction:		Multi/Split Sale:	
Title Company:			
Lender:			
Seller Name:			

**Prior Sale Information**

Prior Rec/Sale Date:	<b>/</b>	Prior Lender:	
Prior Sale Price:		Prior 1st Mtg Amt/Type:	<b>/</b>
Prior Doc Number:		Prior 1st Mtg Rate/Type:	<b>/</b>
Prior Deed Type:			

**Property Characteristics**

Year Built / Eff:	<b>/</b>	Total Rooms/Offices		Garage Area:	
Gross Area:		Total Restrooms:		Garage Capacity:	
Building Area:		Roof Type:		Parking Spaces:	
Tot Adj Area:		Roof Material:		Heat Type:	
Above Grade:		Construction:		Air Cond:	
# of Stories:		Foundation:		Pool:	
Other Improvements:	<b>Building Permit</b>	Exterior wall:		Quality:	
		Basement Area:		Condition:	

**Site Information**

Zoning:	<b>LAOS</b>	Acres:	<b>11.68</b>	County Use:	<b>GOVERNMENT OWNED (8800)</b>
Lot Area:	<b>508,619</b>	Lot Width/Depth:	<b>x</b>	State Use:	
Land Use:	<b>FEDERAL PROPERTY</b>	Commercial Units:		Water Type:	
Site Influence:		Sewer Type:		Building Class:	

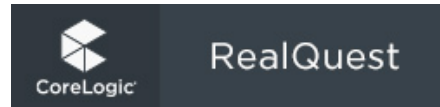
**Tax Information**

Total Value:	<b>\$2,426,152</b>	Assessed Year:	<b>2019</b>	Property Tax:	
Land Value:	<b>\$2,426,152</b>	Improved %:		Tax Area:	<b>8827</b>
Improvement Value:		Tax Year:		Tax Exemption:	
Total Taxable Value:	<b>\$2,426,152</b>				

Latest Recording: **07/30/2020**

# Comparable Sales Report

For Property Located At



,, CA

8 Comparable(s) Selected.

Report Date: 08/05/2020

## Summary Statistics:

	Subject	Low	High	Average
Sale Price	\$0	\$4,500	\$13,750,000	\$3,362,438
Bldg/Living Area	0	0	0	0
Price/Sqft	\$0.00	\$0.00	\$0.00	\$0.00
Year Built	0	0	0	0
Lot Area	508,619	1,652	71,950	16,269
Bedrooms	0	0	0	0
Bathrooms/Restrooms	0	0	0	0
Stories	0.00	0.00	0.00	0.00
Total Value	\$2,426,152	\$1,914	\$1,884,960	\$490,643
Distance From Subject	0.00	4.53	23.06	10.66

\*= user supplied for search only

Comp #:	1	Distance From Subject:	4.53 (miles)
Address:	,, CA		
Owner Name:	DEAKINS QUAYLE FAMILY TRUST		
Seller Name:	CITY OF LOS ANGELES		
APN:	5556-018-900	Map Reference:	33-E3 /
County:	LOS ANGELES, CA	Census Tract:	1942.00
Subdivision:	798	Zoning:	LAR1
Rec Date:	06/23/2020	Prior Rec Date:	
Sale Date:	04/29/2020	Prior Sale Date:	
Sale Price:	\$4,500	Prior Sale Price:	
Sale Type:	FULL	Prior Sale Type:	
Document #:	685901	Acres:	0.07
1st Mtg Amt:		Lot Area:	3,093
Total Value:	\$1,914	# of Stories:	
Land Use:	FEDERAL PROPERTY	Park Area/Cap#:	/
Building Area:		Total Rooms/Offices:	
Total Restrooms:		Yr Built/Eff:	/
Air Cond:		Pool:	
Roof Mat:			

Comp #:	2	Distance From Subject:	7.47 (miles)
Address:	,, CA		
Owner Name:	BURBANK-GLENDALE-PASADENA AIRP		
Seller Name:	CITY OF BURBANK		
APN:	2466-009-905	Map Reference:	17-A4 /
County:	LOS ANGELES, CA	Census Tract:	3105.01
Subdivision:		Zoning:	BUM2*
Rec Date:	03/31/2020	Prior Rec Date:	12/30/1983
Sale Date:	03/26/2020	Prior Sale Date:	
Sale Price:	\$2,132,000	Prior Sale Price:	
Sale Type:	FULL	Prior Sale Type:	
Document #:	364002	Acres:	0.16
1st Mtg Amt:		Lot Area:	6,812
Total Value:	\$88,542	# of Stories:	
Land Use:	FEDERAL PROPERTY	Park Area/Cap#:	/
Building Area:		Total Rooms/Offices:	
Total Restrooms:		Yr Built/Eff:	/
Air Cond:		Pool:	
Roof Mat:			



Comp #: **3** Distance From Subject: **7.49 (miles)**  
 Address: **2760 N HOLLYWOOD WAY, BURBANK, CA 91505**  
 Owner Name: **BURBANK-GLENDALE-PASADENA AIRP**  
 Seller Name: **CITY OF BURBANK**  
 APN: **2466-009-904** Map Reference: **17-A4 /** Building Area:  
 County: **LOS ANGELES, CA** Census Tract: **3105.01** Total Rooms/Offices:  
 Subdivision: Zoning: **BUM2\*** Total Restrooms:  
 Rec Date: **03/31/2020** Prior Rec Date: **12/30/1983** Yr Built/Eff: **/**  
 Sale Date: **03/26/2020** Prior Sale Date: Air Cond:  
 Sale Price: **\$2,132,000** Prior Sale Price: Pool:  
 Sale Type: **FULL** Prior Sale Type: Roof Mat:  
 Document #: **364002** Acres: **0.36**  
 1st Mtg Amt: Lot Area: **15,690**  
 Total Value: **\$219,949** # of Stories:  
 Land Use: **FEDERAL PROPERTY** Park Area/Cap#: **/**

Comp #: **4** Distance From Subject: **7.51 (miles)**  
 Address: **2760 N HOLLYWOOD WAY, BURBANK, CA 91505**  
 Owner Name: **BURBANK-GLENDALE-PASADENA AIRP**  
 Seller Name: **CITY OF BURBANK**  
 APN: **2466-009-903** Map Reference: **17-A4 /** Building Area:  
 County: **LOS ANGELES, CA** Census Tract: **3105.01** Total Rooms/Offices:  
 Subdivision: Zoning: **BUM2\*** Total Restrooms:  
 Rec Date: **03/31/2020** Prior Rec Date: **12/30/1983** Yr Built/Eff: **/**  
 Sale Date: **03/26/2020** Prior Sale Date: Air Cond:  
 Sale Price: **\$2,132,000** Prior Sale Price: Pool:  
 Sale Type: **FULL** Prior Sale Type: Roof Mat:  
 Document #: **364002** Acres: **0.21**  
 1st Mtg Amt: Lot Area: **9,317**  
 Total Value: **\$136,493** # of Stories:  
 Land Use: **FEDERAL PROPERTY** Park Area/Cap#: **/**

Comp #: **5** Distance From Subject: **9.53 (miles)**  
 Address: **1611 BELOIT AVE, LOS ANGELES, CA 90025**  
 Owner Name: **SANTA MONICA BELOIT LP**  
 Seller Name: **BERDAN HOLDINGS LLC**  
 APN: **4261-007-034** Map Reference: **/** Building Area:  
 County: **LOS ANGELES, CA** Census Tract: **2673.00** Total Rooms/Offices:  
 Subdivision: **BARRETT VILLA** Zoning: **LAC2** Total Restrooms:  
 Rec Date: **12/13/2019** Prior Rec Date: Yr Built/Eff: **/**  
 Sale Date: **12/12/2019** Prior Sale Date: Air Cond:  
 Sale Price: **\$13,750,000** Prior Sale Price: Pool:  
 Sale Type: **FULL** Prior Sale Type: Roof Mat:  
 Document #: **1391885** Acres: **0.16**  
 1st Mtg Amt: Lot Area: **7,012**  
 Total Value: **\$1,884,960** # of Stories:  
 Land Use: **FEDERAL PROPERTY** Park Area/Cap#: **/**

Comp #: **6** Distance From Subject: **12.23 (miles)**  
 Address: **„, CA**  
 Owner Name: **BORKAR LIVING TRUST**  
 Seller Name: **CHIO RITA**  
 APN: **5376-012-022** Map Reference: **/** Building Area:  
 County: **LOS ANGELES, CA** Census Tract: **4800.02** Total Rooms/Offices:  
 Subdivision: Zoning: **LCR1\*** Total Restrooms:  
 Rec Date: **12/13/2019** Prior Rec Date: Yr Built/Eff: **/**  
 Sale Date: **12/03/2019** Prior Sale Date: Air Cond:  
 Sale Price: **\$16,000** Prior Sale Price: Pool:

Sale Type:	<b>FULL</b>	Prior Sale Type:	Roof Mat:
Document #:	<b>1393117</b>	Acres:	<b>0.04</b>
1st Mtg Amt:		Lot Area:	<b>1,652</b>
Total Value:		# of Stories:	
Land Use:	<b>FEDERAL PROPERTY</b>	Park Area/Cap#:	<b>/</b>

Comp #:	<b>7</b>	Distance From Subject:	<b>13.47 (miles)</b>
Address:	<b>548 E IMPERIAL AVE, EL SEGUNDO, CA 90245-2445</b>		
Owner Name:	<b>ZIVALIC RYAN/PAQUETTE HOLLY</b>		
Seller Name:	<b>NORTON DANIEL W &amp; COURTNEY E</b>		
APN:	<b>4133-013-078</b>	Map Reference:	<b>/</b>
County:	<b>LOS ANGELES, CA</b>	Census Tract:	<b>6200.01</b>
Subdivision:		Zoning:	<b>ESPRD</b>
Rec Date:	<b>05/11/2020</b>	Prior Rec Date:	
Sale Date:	<b>02/18/2020</b>	Prior Sale Date:	
Sale Price:	<b>\$1,150,000</b>	Prior Sale Price:	
Sale Type:	<b>FULL</b>	Prior Sale Type:	
Document #:	<b>511464</b>	Acres:	<b>1.65</b>
1st Mtg Amt:		Lot Area:	<b>71,950</b>
Total Value:		# of Stories:	
Land Use:	<b>FEDERAL PROPERTY</b>	Park Area/Cap#:	<b>/</b>

Comp #:	<b>8</b>	Distance From Subject:	<b>23.06 (miles)</b>
Address:	<b>27812 S WESTERN AVE, SAN PEDRO, CA 90731</b>		
Owner Name:	<b>DR HORTON VEN INC</b>		
Seller Name:	<b>SOCAL SAN PEDRO SPV 1 LLC</b>		
APN:	<b>7442-001-009</b>	Map Reference:	<b>/</b>
County:	<b>LOS ANGELES, CA</b>	Census Tract:	<b>9800.15</b>
Subdivision:	<b>3192</b>	Zoning:	<b>LAPVSP</b>
Rec Date:	<b>03/06/2020</b>	Prior Rec Date:	<b>04/11/2018</b>
Sale Date:	<b>03/06/2020</b>	Prior Sale Date:	<b>03/30/2018</b>
Sale Price:	<b>\$5,583,000</b>	Prior Sale Price:	<b>\$151,600,000</b>
Sale Type:	<b>FULL</b>	Prior Sale Type:	<b>FULL</b>
Document #:	<b>270025</b>	Acres:	<b>0.34</b>
1st Mtg Amt:		Lot Area:	<b>14,626</b>
Total Value:	<b>\$612,000</b>	# of Stories:	
Land Use:	<b>FEDERAL PROPERTY</b>	Park Area/Cap#:	<b>/</b>

Latest Recording: **07/30/2020**

**Property Detail Report**  
**For Property Located At :**  
**„ CA**



**Owner Information**

Owner Name: **L A CITY**  
 Mailing Address:  
 Vesting Codes: **//**

**Location Information**

Legal Description: **REPLAT OF PROSPECT PARK BEING LOTS 40 AND 49 OF THE LICK TRACT LOT COM N 0 04' 30" W 273.35 FT FROM SW COR OF LOT 2 TRACT NO 14811 TH N 87 09'01" W 180.23 FT TH N 0 04'30" W TO A LINE PARALLEL 04'30" E TO BEG**

County:	<b>LOS ANGELES, CA</b>	APN:	<b>5543-012-900</b>
Census Tract / Block:	<b>1912.01 / 1</b>	Alternate APN:	
Township-Range-Sect:		Subdivision:	<b>14811</b>
Legal Book/Page:		Map Reference:	<b>34-F3 /</b>
Legal Lot:	<b>40</b>	Tract #:	<b>14811</b>
Legal Block:		School District:	<b>LOS ANGELES</b>
Market Area:	<b>C20</b>	School District Name:	<b>LOS ANGELES</b>
Neighbor Code:		Munic/Township:	

**Owner Transfer Information**

Recording/Sale Date:	<b>04/07/1961 /</b>	Deed Type:	<b>DEED (REG)</b>
Sale Price:		1st Mtg Document #:	
Document #:			

**Last Market Sale Information**

Recording/Sale Date:	<b>/</b>	1st Mtg Amount/Type:	<b>/</b>
Sale Price:		1st Mtg Int. Rate/Type:	<b>/</b>
Sale Type:		1st Mtg Document #:	
Document #:		2nd Mtg Amount/Type:	<b>/</b>
Deed Type:		2nd Mtg Int. Rate/Type:	<b>/</b>
Transfer Document #:		Price Per SqFt:	
New Construction:		Multi/Split Sale:	
Title Company:			
Lender:			
Seller Name:			

**Prior Sale Information**

Prior Rec/Sale Date:	<b>/</b>	Prior Lender:	
Prior Sale Price:		Prior 1st Mtg Amt/Type:	<b>/</b>
Prior Doc Number:		Prior 1st Mtg Rate/Type:	<b>/</b>
Prior Deed Type:			

**Property Characteristics**

Year Built / Eff:	<b>/</b>	Total Rooms/Offices		Garage Area:	
Gross Area:		Total Restrooms:		Garage Capacity:	
Building Area:		Roof Type:		Parking Spaces:	
Tot Adj Area:		Roof Material:		Heat Type:	
Above Grade:		Construction:		Air Cond:	
# of Stories:		Foundation:		Pool:	
Other Improvements:	<b>Building Permit</b>	Exterior wall:		Quality:	
		Basement Area:		Condition:	

**Site Information**

Zoning:	<b>LAOS</b>	Acres:	<b>0.21</b>	County Use:	<b>GOVERNMENT OWNED (8800)</b>
Lot Area:	<b>9,010</b>	Lot Width/Depth:	<b>x</b>	State Use:	
Land Use:	<b>FEDERAL PROPERTY</b>	Commercial Units:		Water Type:	
Site Influence:		Sewer Type:		Building Class:	

**Tax Information**

Total Value:		Assessed Year:	<b>2019</b>	Property Tax:	
Land Value:		Improved %:		Tax Area:	<b>8827</b>
Improvement Value:		Tax Year:		Tax Exemption:	
Total Taxable Value:					

Latest Recording: **07/30/2020**

# Comparable Sales Report

For Property Located At



,, CA

8 Comparable(s) Selected.

Report Date: 08/05/2020

## Summary Statistics:

	Subject	Low	High	Average
Sale Price	\$0	\$4,500	\$13,750,000	\$3,362,438
Bldg/Living Area	0	0	0	0
Price/Sqft	\$0.00	\$0.00	\$0.00	\$0.00
Year Built	0	0	0	0
Lot Area	9,010	1,652	71,950	16,269
Bedrooms	0	0	0	0
Bathrooms/Restrooms	0	0	0	0
Stories	0.00	0.00	0.00	0.00
Total Value	\$0	\$1,914	\$1,884,960	\$490,643
Distance From Subject	0.00	4.58	22.98	10.68

\*= user supplied for search only

Comp #:	1	Distance From Subject:	4.58 (miles)
Address:	,, CA		
Owner Name:	DEAKINS QUAYLE FAMILY TRUST		
Seller Name:	CITY OF LOS ANGELES		
APN:	5556-018-900	Map Reference:	33-E3 /
County:	LOS ANGELES, CA	Census Tract:	1942.00
Subdivision:	798	Zoning:	LAR1
Rec Date:	06/23/2020	Prior Rec Date:	
Sale Date:	04/29/2020	Prior Sale Date:	
Sale Price:	\$4,500	Prior Sale Price:	
Sale Type:	FULL	Prior Sale Type:	
Document #:	685901	Acres:	0.07
1st Mtg Amt:		Lot Area:	3,093
Total Value:	\$1,914	# of Stories:	
Land Use:	FEDERAL PROPERTY	Park Area/Cap#:	/
Building Area:		Total Rooms/Offices:	
Total Restrooms:		Yr Built/Eff:	/
Air Cond:		Pool:	
Roof Mat:			

Comp #:	2	Distance From Subject:	7.56 (miles)
Address:	,, CA		
Owner Name:	BURBANK-GLENDALE-PASADENA AIRP		
Seller Name:	CITY OF BURBANK		
APN:	2466-009-905	Map Reference:	17-A4 /
County:	LOS ANGELES, CA	Census Tract:	3105.01
Subdivision:		Zoning:	BUM2*
Rec Date:	03/31/2020	Prior Rec Date:	12/30/1983
Sale Date:	03/26/2020	Prior Sale Date:	
Sale Price:	\$2,132,000	Prior Sale Price:	
Sale Type:	FULL	Prior Sale Type:	
Document #:	364002	Acres:	0.16
1st Mtg Amt:		Lot Area:	6,812
Total Value:	\$88,542	# of Stories:	
Land Use:	FEDERAL PROPERTY	Park Area/Cap#:	/
Building Area:		Total Rooms/Offices:	
Total Restrooms:		Yr Built/Eff:	/
Air Cond:		Pool:	
Roof Mat:			

Comp #: **3** Distance From Subject: **7.57 (miles)**  
 Address: **2760 N HOLLYWOOD WAY, BURBANK, CA 91505**  
 Owner Name: **BURBANK-GLENDALE-PASADENA AIRP**  
 Seller Name: **CITY OF BURBANK**  
 APN: **2466-009-904** Map Reference: **17-A4 /** Building Area:  
 County: **LOS ANGELES, CA** Census Tract: **3105.01** Total Rooms/Offices:  
 Subdivision: Zoning: **BUM2\*** Total Restrooms:  
 Rec Date: **03/31/2020** Prior Rec Date: **12/30/1983** Yr Built/Eff: **/**  
 Sale Date: **03/26/2020** Prior Sale Date: Air Cond:  
 Sale Price: **\$2,132,000** Prior Sale Price: Pool:  
 Sale Type: **FULL** Prior Sale Type: Roof Mat:  
 Document #: **364002** Acres: **0.36**  
 1st Mtg Amt: Lot Area: **15,690**  
 Total Value: **\$219,949** # of Stories:  
 Land Use: **FEDERAL PROPERTY** Park Area/Cap#: **/**

Comp #: **4** Distance From Subject: **7.59 (miles)**  
 Address: **2760 N HOLLYWOOD WAY, BURBANK, CA 91505**  
 Owner Name: **BURBANK-GLENDALE-PASADENA AIRP**  
 Seller Name: **CITY OF BURBANK**  
 APN: **2466-009-903** Map Reference: **17-A4 /** Building Area:  
 County: **LOS ANGELES, CA** Census Tract: **3105.01** Total Rooms/Offices:  
 Subdivision: Zoning: **BUM2\*** Total Restrooms:  
 Rec Date: **03/31/2020** Prior Rec Date: **12/30/1983** Yr Built/Eff: **/**  
 Sale Date: **03/26/2020** Prior Sale Date: Air Cond:  
 Sale Price: **\$2,132,000** Prior Sale Price: Pool:  
 Sale Type: **FULL** Prior Sale Type: Roof Mat:  
 Document #: **364002** Acres: **0.21**  
 1st Mtg Amt: Lot Area: **9,317**  
 Total Value: **\$136,493** # of Stories:  
 Land Use: **FEDERAL PROPERTY** Park Area/Cap#: **/**

Comp #: **5** Distance From Subject: **9.55 (miles)**  
 Address: **1611 BELOIT AVE, LOS ANGELES, CA 90025**  
 Owner Name: **SANTA MONICA BELOIT LP**  
 Seller Name: **BERDAN HOLDINGS LLC**  
 APN: **4261-007-034** Map Reference: **/** Building Area:  
 County: **LOS ANGELES, CA** Census Tract: **2673.00** Total Rooms/Offices:  
 Subdivision: **BARRETT VILLA** Zoning: **LAC2** Total Restrooms:  
 Rec Date: **12/13/2019** Prior Rec Date: Yr Built/Eff: **/**  
 Sale Date: **12/12/2019** Prior Sale Date: Air Cond:  
 Sale Price: **\$13,750,000** Prior Sale Price: Pool:  
 Sale Type: **FULL** Prior Sale Type: Roof Mat:  
 Document #: **1391885** Acres: **0.16**  
 1st Mtg Amt: Lot Area: **7,012**  
 Total Value: **\$1,884,960** # of Stories:  
 Land Use: **FEDERAL PROPERTY** Park Area/Cap#: **/**

Comp #: **6** Distance From Subject: **12.20 (miles)**  
 Address: **„, CA**  
 Owner Name: **BORKAR LIVING TRUST**  
 Seller Name: **CHIO RITA**  
 APN: **5376-012-022** Map Reference: **/** Building Area:  
 County: **LOS ANGELES, CA** Census Tract: **4800.02** Total Rooms/Offices:  
 Subdivision: Zoning: **LCR1\*** Total Restrooms:  
 Rec Date: **12/13/2019** Prior Rec Date: Yr Built/Eff: **/**  
 Sale Date: **12/03/2019** Prior Sale Date: Air Cond:  
 Sale Price: **\$16,000** Prior Sale Price: Pool:

Sale Type:	<b>FULL</b>	Prior Sale Type:	Roof Mat:
Document #:	<b>1393117</b>	Acres:	<b>0.04</b>
1st Mtg Amt:		Lot Area:	<b>1,652</b>
Total Value:		# of Stories:	
Land Use:	<b>FEDERAL PROPERTY</b>	Park Area/Cap#:	<b>/</b>

Comp #:	<b>7</b>	Distance From Subject:	<b>13.43 (miles)</b>
Address:	<b>548 E IMPERIAL AVE, EL SEGUNDO, CA 90245-2445</b>		
Owner Name:	<b>ZIVALIC RYAN/PAQUETTE HOLLY</b>		
Seller Name:	<b>NORTON DANIEL W &amp; COURTNEY E</b>		
APN:	<b>4133-013-078</b>	Map Reference:	<b>/</b>
County:	<b>LOS ANGELES, CA</b>	Census Tract:	<b>6200.01</b>
Subdivision:		Zoning:	<b>ESPRD</b>
Rec Date:	<b>05/11/2020</b>	Prior Rec Date:	
Sale Date:	<b>02/18/2020</b>	Prior Sale Date:	
Sale Price:	<b>\$1,150,000</b>	Prior Sale Price:	
Sale Type:	<b>FULL</b>	Prior Sale Type:	
Document #:	<b>511464</b>	Acres:	<b>1.65</b>
1st Mtg Amt:		Lot Area:	<b>71,950</b>
Total Value:		# of Stories:	
Land Use:	<b>FEDERAL PROPERTY</b>	Park Area/Cap#:	<b>/</b>

Comp #:	<b>8</b>	Distance From Subject:	<b>22.98 (miles)</b>
Address:	<b>27812 S WESTERN AVE, SAN PEDRO, CA 90731</b>		
Owner Name:	<b>DR HORTON VEN INC</b>		
Seller Name:	<b>SOCAL SAN PEDRO SPV 1 LLC</b>		
APN:	<b>7442-001-009</b>	Map Reference:	<b>/</b>
County:	<b>LOS ANGELES, CA</b>	Census Tract:	<b>9800.15</b>
Subdivision:	<b>3192</b>	Zoning:	<b>LAPVSP</b>
Rec Date:	<b>03/06/2020</b>	Prior Rec Date:	<b>04/11/2018</b>
Sale Date:	<b>03/06/2020</b>	Prior Sale Date:	<b>03/30/2018</b>
Sale Price:	<b>\$5,583,000</b>	Prior Sale Price:	<b>\$151,600,000</b>
Sale Type:	<b>FULL</b>	Prior Sale Type:	<b>FULL</b>
Document #:	<b>270025</b>	Acres:	<b>0.34</b>
1st Mtg Amt:		Lot Area:	<b>14,626</b>
Total Value:	<b>\$612,000</b>	# of Stories:	
Land Use:	<b>FEDERAL PROPERTY</b>	Park Area/Cap#:	<b>/</b>

Latest Recording: **07/30/2020**



ORDINANCE NO. 153893

1  
2  
3 An ordinance amending the Los Angeles Administrative  
4 Code, creating a Cultural Affairs Department and a Board of  
5 Cultural Affairs Commissioners, and prescribing their powers  
6 and duties.

7  
8 WHEREAS, the City Council intends to provide, under  
9 the authority of Charter Section 32.1 and other authority, an  
10 orderly phased transfer and consolidation of all City  
11 governmental activities affecting the Cultural Affairs of the  
12 City into a single department with authority to comprehensively  
13 and effectively encourage, develop and support culture and the  
14 arts in Los Angeles.

15 NOW THEREFORE,

16  
17 THE PEOPLE OF THE CITY OF LOS ANGELES

18 DO ORDAIN AS FOLLOWS:

19  
20 Section 1. Chapter 7 of Division 22 of the Los  
21 Angeles Administrative Code is hereby amended to read as  
22 follows:

23 CHAPTER 7

24 CULTURAL AFFAIRS DEPARTMENT

25 ARTICLE 1

26 CREATION OF THE DEPARTMENT

27  
28 Sec. 22.101. Designation of the Department.

1           There is a department known within the government of  
2 the City of Los Angeles as the Cultural Affairs Department,  
3 hereinafter referred to in this chapter as "Department".

4           Sec 22.102. Purpose of the Department.  
5

6           The Department of Cultural Affairs shall strengthen  
7 the quality of life in the City of Los Angeles by stimulating  
8 and supporting cultural activities and ensuring access to such  
9 activities for residents and visitors to the City. To fulfill  
10 the above, the Department shall:

- 11           (1) Administer such cultural, historic or scientific  
12 programs as may be assigned to it in this  
13 ordinance and by any ordinance adopted subsequent  
14 to the operative date of this chapter;  
15
- 16           (2) Administer a program of grant support to arts  
17 organizations;  
18
- 19           (3) Cooperate with the private sector in technical  
20 services to cultural organizations and artists;  
21
- 22           (4) Coordinate the efforts of other City agencies  
23 that affect cultural activities, policy, or  
24 planning;  
25
- 26           (5) Develop an appropriate relationship between the  
27 City and other public and private organizations  
28 having similar interests and responsibilities;

1 (6) Encourage, and approve the development of  
2 aesthetic design in the City, its public  
3 facilities and lands;

4 (7) Develop interest and activity in historic  
5 preservation and rehabilitation of buildings and  
6 sites through increased awareness of  
7 architecture, archeology, paleontology and other  
8 cultural and scientific disciplines; and  
9 administer such programs as may be assigned by  
10 ordinance in fulfillment thereof.  
11

12 (8) Promote the cultural and artistic offerings in  
13 Los Angeles as a resource to attract economic  
14 development; and

15 (9) Further recommend to the Mayor and City Council  
16 policies and programs that encourage a productive  
17 environment in the City for the arts, sciences  
18 and historic preservation activities in both the  
19 public and private sectors.  
20

21 ARTICLE 2

22 CONTROL AND MANAGEMENT

23  
24 Sec. 22.104. General Manager.

25  
26 Said department is under the control and management of  
27 a general manager.  
28

1                   Sec. 22.105. Appointment and Removal of the General  
2 Manager.

3                   The General Manager shall be appointed by the Mayor,  
4 subject in appointment to the civil service provisions of the  
5 charter and confirmation by the City Council.  
6

7                   Sec. 22.106. Cultural Affairs Commission .

8                   (a) There is hereby created a "Board of Cultural  
9 Affairs Commissioners", referred to in this Chapter as the  
10 "Commission" or the "Board".  
11

12                   (b) The Commission shall be comprised of seven  
13 members.  
14

15                   (c) The Commissioners shall be appointed by and may  
16 be removed by the Mayor, subject in both appointment and  
17 removal to the approval of the Council by a majority vote. In  
18 the case of a vacancy during the term of office of any member,  
19 the same shall be filled by appointment by the Mayor for the  
20 period of the unexpired term subject to the approval of the  
21 Council by majority vote.

22                   (d) The original seven members of the Commission  
23 shall be appointed for such terms as shall cause two terms to  
24 successively expire on the date of June 30 in two years, three  
25 years, and four years, and one term to expire in five years,  
26 respectively, next following the effective date of the  
27 appointment of the original Board of Commissioners. The period  
28

1 of the term of each of the first seven members shall be  
2 designated in the appointment.

3           Thereafter, the terms of succeeding members of the  
4 Commission shall be five (5) years beginning with the first day  
5 of July following the expiration of the prior term.  
6

7           (e) No person shall be appointed to or serve as a  
8 member of the Commission who is not a registered voter of the  
9 City of Los Angeles.

10           (f) Organization and Meetings of the Commission.  
11

12           (1) During the last week in July of each year,  
13 the Commission, at a meeting thereof held during such  
14 period, shall elect a President and a Vice-President,  
15 and each shall hold office for one year and until  
16 their successors are elected, unless their respective  
17 membership on the Commission ceases sooner. The  
18 Commission may fill from its members for the unexpired  
19 term, any vacancy occurring in the office of President  
20 or Vice-President. The first appointed Commission  
21 shall elect interim officers from its members to serve  
22 as President and Vice-President until succeeded as  
23 above provided.  
24

25           (2) The Commission shall hold a regular meeting  
26 at least once a month. All meetings of the Commission  
27 shall be in a municipal or other facility open to the  
28 public and there shall be reasonable provision for  
notice and attendance by the public. An attendance

1 fee of Ten Dollars (\$10.00) per meeting attended, not  
2 exceeding One Hundred Dollars (\$100.00) in any  
3 calendar month to any member, shall be paid to each  
4 Commissioner.

5  
6 (3) The General Manager shall assign a Secretary  
7 to the Commission from among employees of the Cultural  
8 Affairs Department. The duties of the Secretary shall  
9 be in addition to the regular duties prescribed for  
10 such employee, who shall be under the supervision of  
11 the General Manager or the designee thereof.

12 (4) The Secretary shall keep a record of the  
13 proceedings and transactions of the Commission. The  
14 Secretary shall post and publish all orders,  
15 resolutions and notices which the Commission shall  
16 order to be posted or published, and shall perform  
17 such other duties imposed by this Article, by the  
18 General Manager, or by order of the Commission.

19  
20 (5) Four members of the Commission must be  
21 present at any meeting in order to constitute a  
22 quorum, but a smaller number may adjourn from time to  
23 time until a quorum is present.

24 (6) The Commission may establish and empower a  
25 Committee, composed of two or three of its members, to  
26 consider matters for, to conduct hearings on behalf  
27 of, and make recommendation to, the Commission.  
28

1 (7) The powers conferred upon the Commission  
2 shall be exercised by order or resolution adopted by a  
3 majority of its members and recorded in the minutes  
4 with "Ayes" and "Noes" at length. The minutes shall  
5 be attested by the signatures of the President or  
6 Vice-President, or two members of the Commission, and  
7 by the signature of the Secretary.

8 (g) Powers and Duties.

9  
10 (1) The Commission's relationship to the General  
11 Manager of the Cultural Affairs Department shall be  
12 advisory.

13  
14 (2) Notwithstanding its advisory capacity, the  
15 Commission shall exercise the powers and duties set  
16 forth in Sections 165 and 166 of the City Charter  
17 heretofore exercised by the Municipal Arts  
18 Commissioners and such other powers and duties as may  
19 be conferred by ordinance.

20 (3) In fulfillment of the above  
21 responsibilities, the Commission shall be empowered to  
22 hold public meetings and committee meetings to seek  
23 advice and information from members of the general  
24 public and such governmental representatives as may be  
25 appropriate, so that the Commission may be informed on  
26 matters in the arts, sciences or historic affairs of  
27 importance to the City of Los Angeles, and so that  
28



1           such information may be made available to the General  
2           Manager, Cultural Affairs Department.

3  
4                           ARTICLE 3

5                           POWERS AND DUTIES IN GENERAL

6  
7           Sec. 22.108. The General Manager.

8           The powers and duties of a general manager shall be  
9           those specified in Section 80(b) of the Los Angeles City  
10          Charter.

11          Sec. 22.109. Board of Cultural Affairs Commissioners  
12          Control over Works of Art.

13  
14          Hereafter, no work of art shall become the property of  
15          the City of Los Angeles by purchase, gift or otherwise, unless  
16          such work of art or the design of the same, together with a  
17          statement of the proposed location of such work of art, shall  
18          first have been submitted to and approved by the Board of  
19          Cultural Affairs Commissioners by a majority vote thereof; nor  
20          shall any work of art, until so approved, be erected or placed  
21          in or upon, or allowed to extend over or upon any municipal  
22          building, street, avenue, park or other public place or ground  
23          belonging to or under the control of the City of Los Angeles.  
24          The said board may, when it deems proper, also require a  
25          complete model of the proposed work of art to be submitted to  
26          such board. The term "work of art" used in this Article shall  
27          apply to and include all paintings, mural decorations,  
28          inscriptions, stained glass, statutes, bas-reliefs and other

1 sculptures, monuments, fountains, arches, gates, and other  
2 structures of a permanent character intended for ornament or  
3 commemoration. No existing work of art belonging to or in the  
4 possession of the City shall be removed, relocated or altered  
5 in any way without the like approval of the board. The design  
6 of no public buildings, bridge, approach, fence, retaining  
7 wall, lamp, lamp post, or other similar structure proposed to  
8 be erected by or under the authority of the city upon any land  
9 or in any place belonging to or under the control of the city  
10 shall be adopted by any board or officer having charge,  
11 superintendence or control of the design or construction  
12 thereof, unless such design shall have been first submitted to  
13 and approved by the Board of Cultural Affairs Commissioners by  
14 a majority vote thereof. No arch, bridge, structure or  
15 approach belonging to any private individual or corporation  
16 shall be permitted to extend over, into or upon any street,  
17 avenue, highway, park or other public place belonging to or  
18 under the control of the City of Los Angeles, unless the design  
19 and location thereof shall have first been approved by the said  
20 board as hereinabove provided.

21  
22 Pursuant to Subsection (a) of Section 32.1 of the Los  
23 Angeles City Charter, all powers, duties and functions of the  
24 Board of Municipal Arts Commissioners as set forth in Article  
25 XV of the Los Angeles City Charter are hereby transferred to  
26 the Board of Cultural Affairs Commissioners.

27 Pursuant to Subsection (b) of Section 32.1 of the Los  
28 Angeles City Charter, the existence of the Department of

1 Municipal Arts is hereby suspended, and all other offices and  
2 positions created for it in the Charter or by ordinance shall  
3 cease to exist, except for, General Manager Municipal Arts  
4 Department and Assistant General Manager Municipal Arts De-  
5 partment which shall continue until eliminated from Schedule  
6 A of the Los Angeles Administrative Code.

7 Sec. 22.110. Time Limit on Matters Submitted to  
8 the Board of Cultural Affairs Commissioners.

9 If the said board shall fail to decide upon any  
10 matter submitted to it pursuant to Section 21.109 within  
11 fifteen days after such submission, its decision shall be  
12 deemed unnecessary; provided, however, that the time for  
13 such decision may be extended by the Council by resolution.

14 In the event that the immediate removal or relocation  
15 of any existing work of art owned or controlled by the city is  
16 deemed necessary by the board or officer of the city having  
17 the charge or custody thereof, the Board of Cultural Affairs  
18 Commissioners shall within two days after notice in writing  
19 from such board or office, approve or disapprove such removal  
20 or relocation, and in case said Board of Cultural Affairs  
21 Commissioners shall fail to so act within two days after the  
22 receipt of such notice, it shall be deemed to have approved  
23 the same.

24 Sec. 22.111. Expenditures for Art Productions.

25 There may be expended for art productions, to be  
26 selected by the Cultural Affairs Department and placed in  
27 public buildings, grounds or parks of the city, such amount as  
28 . . .

1 may be included in the annual budget for the purpose. The word  
2 "productions" shall be held to include, among other works of  
3 art, mural paintings or decorations which artists may be  
4 employed to put on the walls of public buildings, mosaic and  
5 stained or painted glass.

6  
7 Sec. 22.112. Custody and Supervision of Paintings,  
8 Documents and Records.

9 The Cultural Affairs Department of the City of Los  
10 Angeles is vested with the custody and supervision of all  
11 paintings, documents and records in possession of the City of  
12 Los Angeles, of historic or artistic value, and it shall be the  
13 duty of said Cultural Affairs Department to supervise and  
14 preserve the same in a manner to prevent deterioration;  
15 provided, however, that none of the provisions of this article  
16 shall apply to paintings, documents or records the custody or  
17 supervision of which is vested in any board, commission or  
18 officer of said City by the provisions of the City Charter.  
19 All paintings, documents and records in the custody and under  
20 the supervision of the Department of Municipal Arts on the  
21 operative date of this Chapter, are hereby transferred to the  
22 custody and supervision of the Cultural Affairs Department.

23  
24 Sec. 22.113. Procurement and Preservation of  
25 Materials.

26 The Cultural Affairs Department is authorized and  
27 empowered to procure such additional paintings, documents and  
28 records as, in the opinion of the City Council, may be of

1 historic or artistic value, and to properly supervise and  
2 preserve the same in a manner to prevent deterioration.

3 Sec. 22.114. Inspection and Inventory.  
4

5 The Department of Cultural Affairs shall make, when  
6 funds are available therefor, an annual inspection and  
7 inventory of all paintings, mural decorations, inscriptions,  
8 stained glass, statues, bas-reliefs and other sculptures of  
9 permanent character intended for ornament or commemoration  
10 which are on loan to or which are otherwise under the charge,  
11 care and control of said Department, which are owned, leased,  
12 used or possessed by the City of Los Angeles, regardless of  
13 where located.

14 In connection with its duties set forth hereinabove,  
15 the Department of Cultural Affairs shall establish and maintain  
16 a complete and accurate current inventory record of such works  
17 of art.  
18

19 Sec. 22.115. Receipt of Gifts and Bequests of  
20 Personal Property.

21 (a) Title to all personal property accepted on behalf  
22 of the City by the General Manager of the Department shall be  
23 vested and held in the name of the City of Los Angeles. The  
24 General Manager of the Department shall cause all gifts of  
25 personal property and all items of personal property purchased  
26 through the fund established by Section 5.111.2 of this Code or  
27 otherwise acquired to be properly registered as required in the  
28 City's equipment inventory system.

(b) "Personal property" as contemplated by this section does not include "works of art" as defined in Section 22.109 of this Code.

Sec. 22.116. Design Approval Fees.

Each application for the approval of the design or location of any arch, bridge, structure or approach belonging to any private individual or corporation by the Board of Cultural Affairs Commissioners, as required by Section 22.109 of this Code, shall be accompanied by the payment of a fee in accordance with the following schedule:

Schedule of Fees for Application  
for Architectural Approval

Total Valuation of Project

From	To	Fee
\$ 0.00	\$ 1,500.00	\$ 15.00
1,500.01	10,000.00	20.00
10,000.01	25,000.00	25.00
25,000.01	50,000.00	30.00
50,000.01	150,000.00	35.00
150,000.01	250,000.00	40.00
250,000.01	500,000.00	50.00
500,000.01	1,000,000.00	75.00
1,000,000.01	over	100.00

Sec. 22.117. Program and Facility Admission Fees.

(a) A fee of \$1.00 per person per class session shall be charged for enrollment in any art class conducted by the Department of Cultural Affairs. The General Manager is authorized to waive such fee in connection with any art class conducted as part of a program funded by a state or federal grant, wherein a condition of such grant is that no such fee be charged.

1 (b) A fee of 50¢ per person shall be charged for  
2 admission to the Municipal Art Gallery and to Watts Towers. A  
3 fee of \$1.50 per person shall be charged for admission to  
4 Hollyhock House, except that Senior Citizens shall be admitted  
5 for a charge of 75¢ per person. When accompanied by an adult,  
6 children under the age of 12 shall be admitted free to any of  
7 these facilities.

8 ARTICLE 4

9 CULTURAL HERITAGE BOARD

10  
11 Sec. 22.120. Creation and Designation of the Board.

12  
13 The Board of Cultural Affairs Commissioners shall  
14 establish an advisory board to be known as the Cultural  
15 Heritage Board.

16 Sec. 22.121. Composition of the Board.

17  
18 The Cultural Heritage Board shall be composed of five  
19 qualified persons, learned in the historic, cultural and  
20 architectural traditions of the community, to be selected and  
21 appointed by the Cultural Affairs Commission, subject to the  
22 approval of the City Council by majority vote.

23 Sec. 22.122. Appointment, Meetings, Compensation.

24  
25 The members of said Cultural Heritage Board shall be  
26 paid \$10.00 per meeting attended, not to exceed four meetings  
27 per calendar month; and shall serve for a period of one year.  
28



1 They may be reappointed in the same manner as set forth  
2 hereinabove for their appointment.

3 Sec. 22.123. Exemption from Civil Service Provisions.  
4

5 The members of the Cultural Heritage Board shall be  
6 exempt from all civil service provisions.

7 Sec. 22.124. Advisory Capacity.  
8

9 The Cultural Heritage Board shall serve in an advisory  
10 capacity to the Cultural Affairs Commission. In addition, the  
11 Cultural Heritage Board shall perform those duties and  
12 obligations imposed upon it by Section 12.20.3 of the Los  
13 Angeles Municipal Code.

14 Sec. 22.125. Inspection and Investigation.  
15

16 The Cultural Heritage Board shall inspect and  
17 investigate any site, building or structure in the City of Los  
18 Angeles which it has reason to believe is or will in the near  
19 future be an historical or cultural monument.

20 Sec. 22.126. List of Potential Sites.  
21

22 The Cultural Heritage Board shall compile and maintain  
23 a current list of all such sites, buildings or structures which  
24 have been determined to be historical or cultural monuments.  
25 Such list shall contain a brief description of the site,  
26 building or structure, and the reasons for its inclusion in the  
27 list.  
28

1 Prior to any modification of this list, the Cultural  
2 Heritage Board shall solicit opinions and information regarding  
3 any sites for inclusion or deletion from such list from the  
4 office of the Council District in which the site is located and  
5 from any department or bureau of the City whose operations may  
6 be affected by the designation of such site on the list. No  
7 modification to the list of historical or cultural monuments  
8 shall be effective unless and until such modification has been  
9 adopted by the City Council by a majority vote.

10  
11 The City Council may, on its own initiative, propose  
12 sites for inclusion or deletion from such list. The Cultural  
13 Heritage Board after reviewing and investigating any such  
14 Council initiated amendment to the list, and after soliciting  
15 opinions and information regarding such potential site, shall  
16 approve or disapprove the proposed inclusion or deletion and  
17 submit a report upon such action to the City Council. In the  
18 event the Cultural Heritage Board does not approve such Council  
19 proposed change to the list, the City Council may nonetheless  
20 adopt such change by a vote of two-thirds of the entire  
21 Council.

22 Sec. 22.127. Publication List.

23  
24 The Cultural Heritage Board shall publish and transmit  
25 to all interested parties, the list referred to in Section  
26 22.126, and shall disseminate any public information concerning  
27 the list or any site, building or structure contained therein,  
28 consistent with City Council policies and procedures.

1                   Sec. 22.128.    Preservation of Monuments.

2                   The Cultural Heritage Board shall take all steps  
3 necessary to preserve such monuments not in conflict with  
4 the public health, safety and general welfare powers and  
5 duties of the City of Los Angeles, or its several boards,  
6 officers or departments. Such steps may include assistance  
7 in the creation of civic citizens' committees; assistance  
8 in the establishment of a private fund for the acquisition  
9 or restoration of such monuments; and recommendation that  
10 such monuments be acquired by a governmental agency where  
11 private acquisition is not feasible. All such actions,  
12 prior to becoming effective, shall be first submitted to  
13 and approved by the Cultural Affairs Commission.

14  
15                   Sec. 22.129.    Recommendations.

16                   The Cultural Heritage Board shall make any  
17 recommendation to the Cultural Affairs Commission in con-  
18 nection with the exercise of its said powers and duties  
19 which it determines is necessary. The Cultural Affairs  
20 Commission shall take such action thereupon as it deter-  
21 mines will implement or carry out the spirit and intent  
22 of this article.

23                   Sec. 22.130.    Definition of Monument.

24                   For purposes of this article, an historical or  
25 cultural monument is any site (including significant trees or  
26 other plant life located thereon), building or structure of  
27 particular historic or cultural significance to the City of Los  
28 Angeles, such as historic structures or sites in which the

1 broad cultural, political, economic or social history of the  
2 nation, state or community is reflected or exemplified, or  
3 which are identified with historic personages or with important  
4 events in the main currents of national, state or local  
5 history, or which embody the distinguishing characteristics of  
6 an architectural-type specimen, inherently valuable for a study  
7 of a period style or method of construction, or a notable work  
8 of a master builder, designer, or architect whose individual  
9 genius influenced his age.

10  
11 Sec. 22.131. Notice and Appeal.

12 The Cultural Heritage Board shall transmit to and  
13 maintain with the Departments of Building and Safety,  
14 Recreation and Parks, Board of Public Works and the Board of  
15 Education, current copies of the list of historical and  
16 cultural monuments. The Cultural Heritage Board shall also  
17 notify the owner of each building, structure or site in writing  
18 of the fact that his property is included in the list, and  
19 shall give such person written notice of any further action  
20 which it takes with respect to such property. For purposes of  
21 this section, the owner of such property shall be deemed to be  
22 the person appearing as the owner of such property on the last  
23 equalized assessment roll of the County of Los Angeles and  
24 appearing as the owner of such property on the records of the  
25 City Clerk. If the records of the City Clerk and the County  
26 Assessor indicate ownership in different persons, those persons  
27 appearing on each of such lists shall be notified. Such  
28 notice shall be mailed to the address shown on the said

1 assessment roll or the City Clerk's records, as applicable,  
2 as soon as practicable after the property is included in the  
3 list or the Cultural Heritage Board takes any further action  
4 regarding it. The owner may appeal any such action taken by  
5 the Cultural Heritage Board to the Cultural Affairs Commission.

6  
7 Sec. 22.132. Permits Required.

8 No permit for the demolition, substantial alteration  
9 or removal of any building, structure or site contained in  
10 said list shall be issued, and no such site, building or  
11 structure shall be demolished, substantially altered or removed  
12 by the City without first referring the matter to the  
13 Cultural Heritage Board, except where the Superintendent of  
14 Building or the City Engineer determines that demolition,  
15 removal or substantial alteration of any such building,  
16 structure or site is immediately necessary in the interest of  
17 the public health, safety or general welfare.

18  
19 Sec. 22.133. Time for Objection by the Board.

20 Where any matters subject to Section 22.132 of this  
21 Code are referred to the Cultural Heritage Board, it shall  
22 have 15 days from the date of such notification within which to  
23 object to the proposed demolition, major alteration or removal.  
24 If no such objection is filed with the appropriate Department  
25 or Board within the said 15 days, all such objections shall be  
26 deemed to have been waived. If the Cultural Heritage Board  
27 objects to the proposed demolition, major alteration or  
28 removal, it shall file its objection with the appropriate

1 Department or Board. The filing of such objection shall  
2 suspend the issuance of such permit, the demolition or major  
3 alteration of such building or structure or the removal of such  
4 site for a period of not less than 30 nor more than 180 days,  
5 during which time the Cultural Heritage Board shall take such  
6 steps within the scope of its powers and duties as it  
7 determines are necessary for the preservation of the site,  
8 building or structure to be demolished, altered or removed. No  
9 such action shall be taken by the Cultural Heritage Board,  
10 however, until the same has been first submitted to and  
11 approved by the Board of Cultural Affairs Commissioners. At the  
12 end of the first 30 days, the Cultural Heritage Board shall  
13 report its progress to the Cultural Affairs Commission which  
14 may, upon review of the progress report, withdraw and cancel  
15 the objection to the proposed demolition, major alteration or  
16 removal. If the Commission determines, upon the basis of said  
17 progress report, to withdraw and cancel any such objection, it  
18 shall promptly notify the Department or Board concerned of its  
19 action. Upon receipt of such notification, the permit may be  
20 issued and the building, structure or site may be demolished,  
21 altered or removed, as the case may be. If at the end of the  
22 first 100 days of the aforesaid 180 day period it is found that  
23 the preservation of the site, building or structure cannot be  
24 fully accomplished within the 180 day period, and the Cultural  
25 Heritage Board determines that such preservation can be  
26 satisfactorily completed within an additional period not to  
27 exceed 180 days, the Cultural Heritage Board may recommend to  
28 the Cultural Affairs Commission that a request for extension be

1 made to the appropriate Department or Board. Such  
2 recommendation shall set forth the reasons therefor and the  
3 progress to date of the steps taken to preserve the monument.  
4 The Cultural Affairs Commission may accept such recommendation  
5 for good cause shown, and if it appears that preservation may  
6 be completed within the time requested, and upon approval of  
7 the City Council, may request the appropriate Department or  
8 Board to grant an extension of time not to exceed 180 days for  
9 the purpose of completing the same. The Department or Board to  
10 which such a request is made shall grant such extension, except  
11 where it determines that granting such an extension is not in  
12 the best interest of the public health, safety or general  
13 welfare. No such request for extension shall be made after the  
14 expiration of the original 180 day suspension period.

15 Sec. 22.134. No Right to Acquire Property.

16  
17 The Cultural Heritage Board shall have no power or  
18 right to acquire any property for or on behalf of itself or the  
19 City of Los Angeles, nor shall it acquire or hold any money for  
20 itself or on behalf of the City.

21 Sec. 22.135. Rules and Regulations of the Board.

22  
23 The Cultural Heritage Board may adopt such rules and  
24 regulations as are necessary to carry out the purpose and  
25 intent of this article.

26 Sec. 22.136. Cooperation with the Board.



1 All Boards, Commissions, Departments and Officers of  
2 the City shall cooperate with the Cultural Heritage Board in  
3 carrying out the spirit and intent of this article.

4  
5 Sec. 2. Pursuant to the provisions of Section 32.1  
6 of the Los Angeles City Charter, the powers, duties, functions,  
7 equipment and other assets (excluding all real property  
8 interests) of the Department of Recreation and Parks in the  
9 following programs are hereby transferred to the Department of  
10 Cultural Affairs:

11 (a) Theater Arts Program of Los Angeles,

12 (b) Barnsdall Arts and Crafts Center,

13 (c) Parkview Photography Center,

14 (d) Photography Center in Encino,

15 (e) Photography Center in San Pedro,

16 (f) Street Murals Program,

17 (g) Griffith Cultural Arts Center,

18 (h) McGroarty Cultural Center.

19  
20  
21  
22  
23 Sec. 3. Subsection (n) of Section 2.9 of the Los  
24 Angeles Administrative Code is hereby amended to read as  
25 follows:

26  
27 (n) Recreation, Library and Cultural Affairs.

1                   Sec. 4. Subsection (a) of Section 2.10 of the  
2 Los Angeles Administrative Code is hereby amended to read  
3 as follows:

4                   (a) BUILDING AND SAFETY. Building and Safety Depart-  
5 ment; Housing Advisory and Appeal Board; Fire Department Code  
6 Enforcement related to the Department of Building and Safety;  
7 architectural review related to the Cultural Affairs Depart-  
8 ment; matters related to construction, maintenance and stan-  
9 dards not otherwise assigned.

10  
11                   Sec. 5. Subsection (n) of Section 2.10 of the Los  
12 Angeles Administrative Code is hereby amended to read as  
13 follows:

14                   (n) RECREATION, LIBRARY AND CULTURAL AFFAIRS.  
15 Department of Recreation and Parks; Library Department;  
16 Cultural Affairs Department, including the Cultural Heritage  
17 Board, except as otherwise assigned; City schools; El Pueblo  
18 de Los Angeles Historic Park.

19  
20                   Sec. 6. Article 11 of Chapter 5 of Division 5 of  
21 the Los Angeles Administrative Code is hereby amended to read  
22 as follows:

23  
24                   ARTICLE 11

25                   CULTURAL AFFAIRS DEPARTMENT TRUST FUND

26  
27                   Sec. 5.111.2 Creation and Administration of the Fund.

28                   (a) There is hereby created and established within the

1 Treasury of the City of Los Angeles a special fund to be known  
2 as the "Cultural Affairs Trust Fund", hereinafter referred to  
3 as the "Fund".

4 (b) The Fund shall be used to augment established  
5 programs and activities of the Department, and may be used  
6 for the purchase of equipment or furnishings in support of  
7 ongoing cultural programs, subject to any special terms or  
8 conditions of individual gifts, contributions, or bequests  
9 to the fund.

10 (c) All offers of monetary gifts, contributions,  
11 or bequests accepted by the City Council or the General Manager  
12 of the Cultural Affairs Department for any of the purposes  
13 discussed above shall be placed in the Fund.

14 (d) All offers of gifts, contributions, or bequests  
15 with a value of more than \$1,000 shall be submitted to the  
16 City Council for acceptance or rejection. All offers of gifts,  
17 contributions, or bequests of personal property which have a  
18 value of \$1,000 or less may be accepted by the General Manager  
19 of the Department.

20 (e) The Controller, at the request of the Department,  
21 shall establish a separate account for each accepted monetary  
22 gift, contribution or bequest which includes any special re-  
23 quirements, qualifications, or conditions for its use. All  
24 accepted monetary gifts, contributions, or bequests which do  
25 not include special requirements, qualifications or conditions  
26 for use shall be placed in a general account established by  
27 the Controller for this purpose.

28 . . .

1 (f) The fund shall be administered and expenditures  
2 shall be authorized by the General Manager of the Department  
3 or his designee in accordance with established City practice.  
4 The General Manager of the Department shall not utilize the  
5 fund for purposes which are contrary to the budgetary policy  
6 of the Department as established by the Mayor and Council.

7 (g) The General Manager of the Department shall  
8 report to the Council semiannually, commencing on October 1  
9 with respect to all receipts placed into the fund, the  
10 source thereof and all expenditures from the fund and the  
11 purposes thereof.

12  
13 This Cultural Affairs Department Trust fund is  
14 the successor to the Department of Municipal Arts Trust  
15 Fund which was created by Ordinance number 153,179. All  
16 funds in the Department of Municipal Arts Trust fund on the  
17 operative date of this ordinance shall be, and hereby are  
18 transferred to the Cultural Affairs Department Trust Fund  
19 and may be expended for any purpose for which they could  
20 have been expended under the Municipal Arts Trust Fund.

21  
22 Sec. 7. The provisions of this ordinance shall  
23 become operative on July 1, 1980.

24 . . .

25 . . .

26 . . .

27 . . .

28 . . .

Sec. 8. The City Clerk shall certify to the passage of this ordinance and cause the same to be published in some daily newspaper printed and published in the City of Los Angeles.

I hereby certify that the foregoing ordinance was introduced at the meeting of the Council of the City of Los Angeles of MAY 8 - 1980 and was passed at its meeting of MAY 15 1980

REX E. LAYTON, City Clerk,

By Edward W. Ashdoun  
Deputy

Approved \_\_\_\_\_

Tom Bradley  
Mayor.

File No. \_\_\_\_\_

Assistant City Attorney /

77-2922

File No. 78-216

City Clerk Form No. 23 B 78-216 Supp. 1

OPERATING AGREEMENT  
BARNSDALL PARK CULTURAL  
FACILITIES

THIS AGREEMENT, entered into this twenty-seventh day of August 1980, by and between the Board of Recreation and Parks Commissioners, the Cultural Affairs Department and the Department of General Services, hereinafter referred to as BOARD, CULT AFF and GEN SERV, respectively.

W I T N E S S E T H:

WHEREAS, the Hollyhock House, Barnsdall Arts and Crafts Center, the Municipal Art Gallery and Theatre, the Junior Arts Center, the Park View Photo Center, Griffith Theatre and Costume Workshop and McGroarty Arts and Crafts Center, hereinafter referred to as FACILITIES, are owned by the City of Los Angeles, under the jurisdiction of the Board of Recreation and Parks Commissioners; and,

WHEREAS, the City Council, by Ordinance No. 153893, and the BOARD have determined that it is in the best interest of the citizens of Los Angeles to allow CULT AFF to operate FACILITIES and to have GEN SERV provide custodial and craft maintenance, building repair and security for FACILITIES, except for McGroarty Arts and Crafts Center where custodial services will be provided by a live-in caretaker in the employ of CULT AFF,

NOW, THEREFORE, in consideration of the covenants and conditions contained herein, the parties hereto agree as follows:

1. CULT AFF shall administer the FACILITIES and such administration shall include but not be limited to, the following:
  - a. Approval or disapproval of all requests for use of the FACILITIES and coordination of all arrangements.
  - b. Arrangement and coordination of guided tours in the Gallery by trained volunteers.

- c. Arrangement and coordination of art classes for children and adults at the Junior Arts Center, McGroarty Arts and Crafts Center, Park View Photo Center, Encino Photo Center, San Pedro Photo Center and Barnsdall Arts and Crafts Center.
  - d. Supervision and control of theatrical performances and community use of the Gallery Theatre and Griffith Theatre.
  - e. Maintenance of an inventory of all furniture located in the Hollyhock House and furnishing annual written reports to the Recreation and Parks Department.
  - f. Collecting admission fees for use of, or entrance into, the FACILITIES and setting hours of operation.
2. FACILITIES shall be used only for functions and events which are consistent with the purpose, duties, powers and responsibilities of BOARD, CULT AFF and GEN SERV, the policies of City Council and other approved City-sponsored events.
  3. BOARD shall have the right to utilize FACILITIES upon proper notice to CULT AFF, provided such use does not conflict with a previously scheduled event or use arranged through CULT AFF. Proper notice for the purpose of this agreement shall be deemed to be a letter signed by the General Manager of the Department of Recreation and Parks.
  4. Any restoration or renovation of FACILITIES must have prior written approval of BOARD.
  5. CULT AFF shall have the option, at its' expense, to provide a "live-in" Caretaker for each facility.
  6. Security, building repair and craft maintenance, both interior and exterior, and custodial maintenance of FACILITIES, except for McGroarty Arts and Crafts Center as noted above, shall be performed by the GEN SERV at no cost to BOARD.
  7. All exterior gardening, landscaping and irrigation and the maintenance thereof shall be provided by BOARD, except for McGroarty Arts and Crafts Center where gardening, landscaping and irrigation will be provided by a live-in Caretaker in the employ of CULT AFF.

IN WITNESS WHEREOF, the undersigned parties have duly executed this Agreement in a manner appropriate to each, on the date above written.

BOARD OF RECREATION AND  
PARKS COMMISSIONERS

By Layne Neuschady  
President

By John A. Thomas  
Secretary

DEPARTMENT OF GENERAL SERVICES

By [Signature]  
General Manager

APPROVED AS TO FORM

BURT PINES, City Attorney

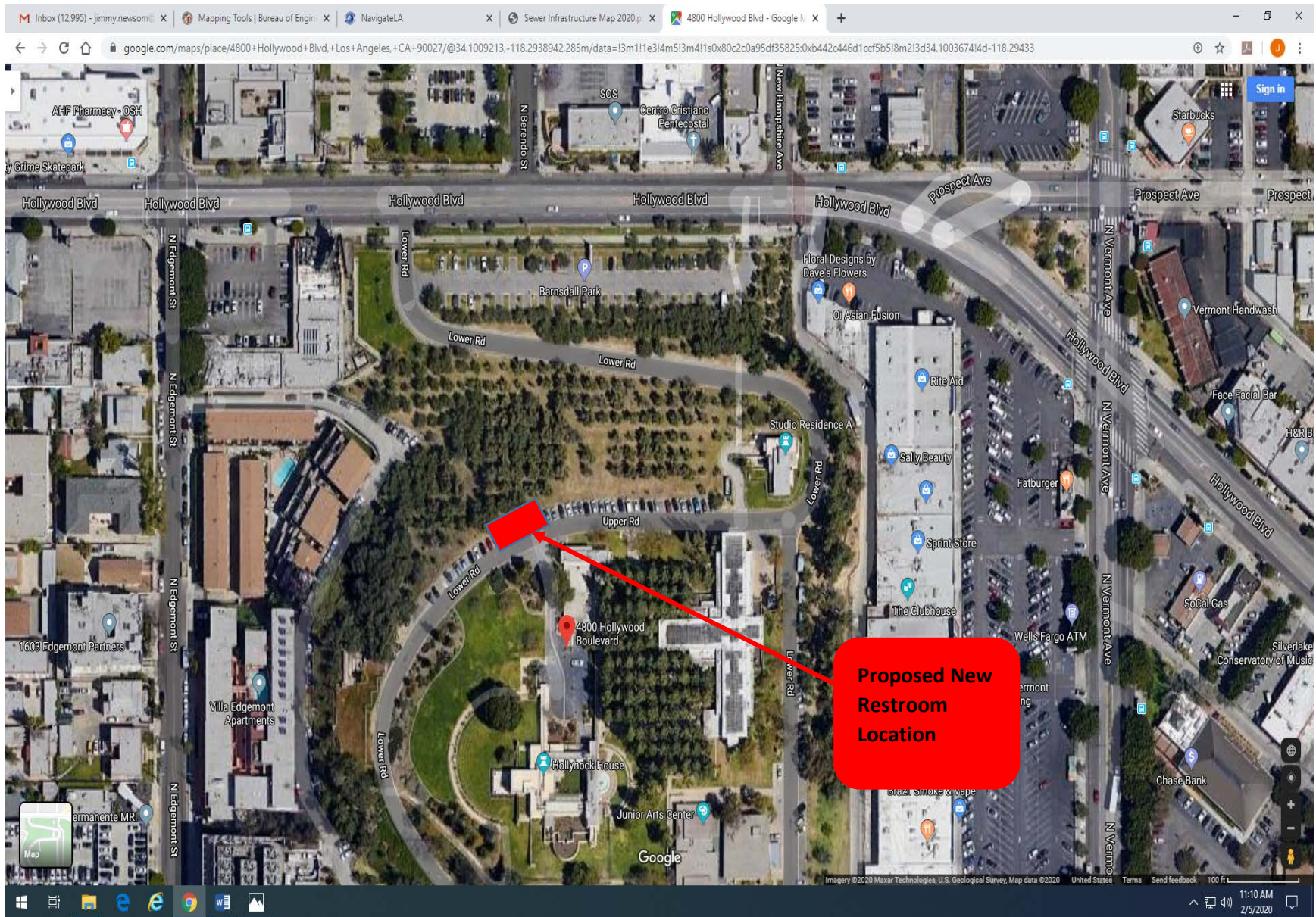
By [Signature]  
Deputy

CULTURAL AFFAIRS DEPARTMENT

By [Signature]  
General Manager



# Conceptual Site Plans (For All Proposed Projects)



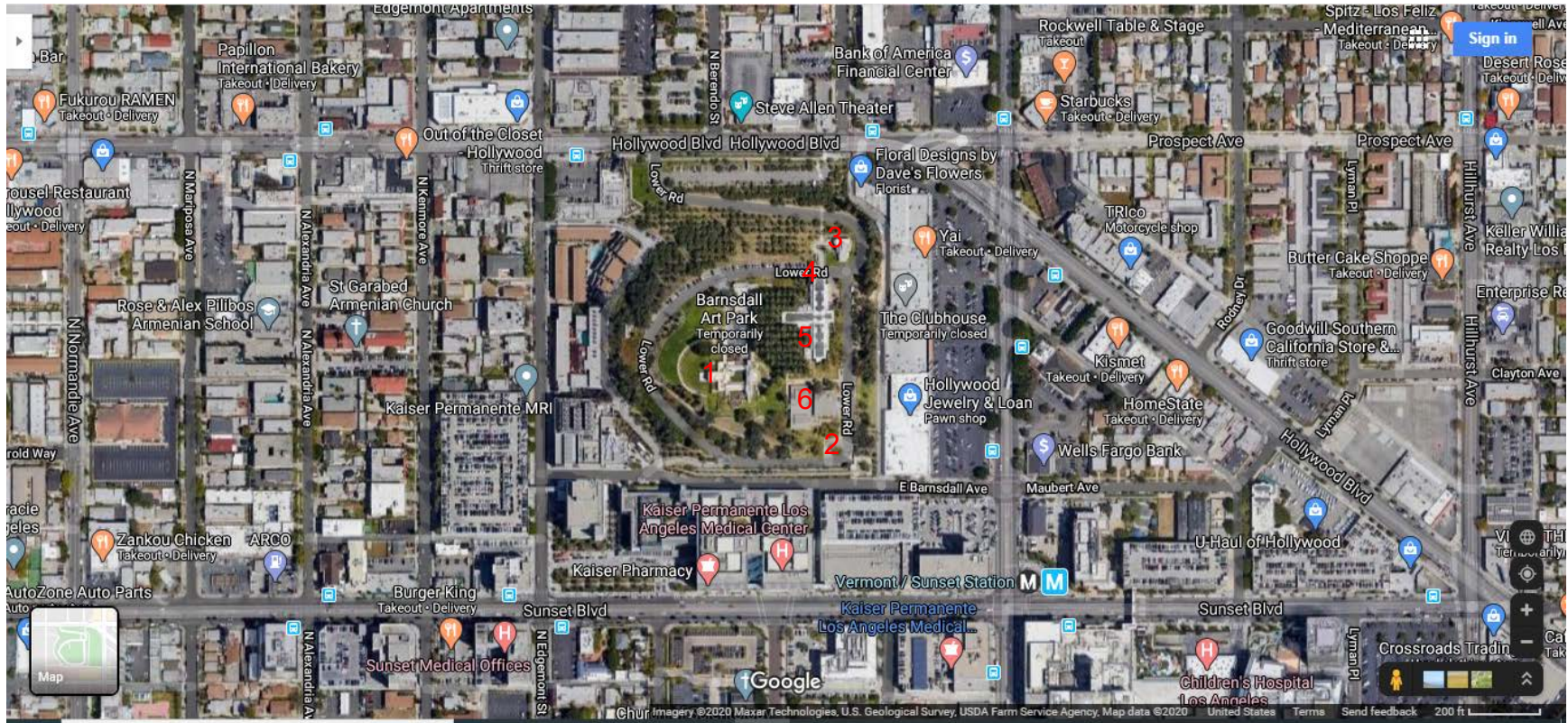
# Site Maps



## BARNSDALL PARK

### SITE MAP

Project Scope: Restroom and Park Improvement at 4800 Hollywood Boulevard, Hollywood, 90027



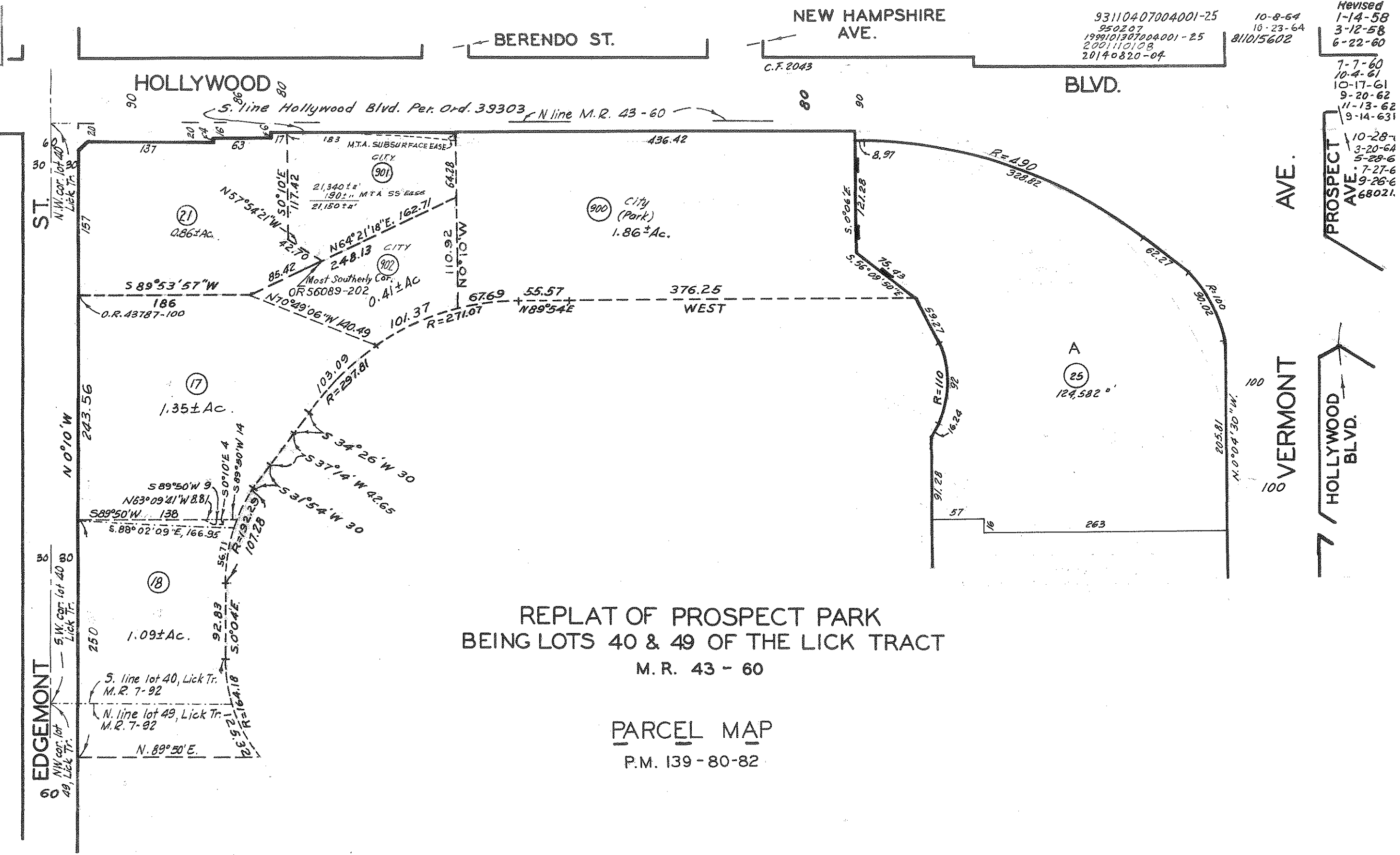
- |                          |                                     |
|--------------------------|-------------------------------------|
| 1. Hollyhock House       | 4. Los Angeles Municipal Art Center |
| 2. Barnsdall Arts Center | 5. Barnsdall Gallery Theatre        |
| 3. Studio Residence A    | 6. Barnsdall Jr. Arts Center        |

# Parcel Map

2015



CODE  
8827



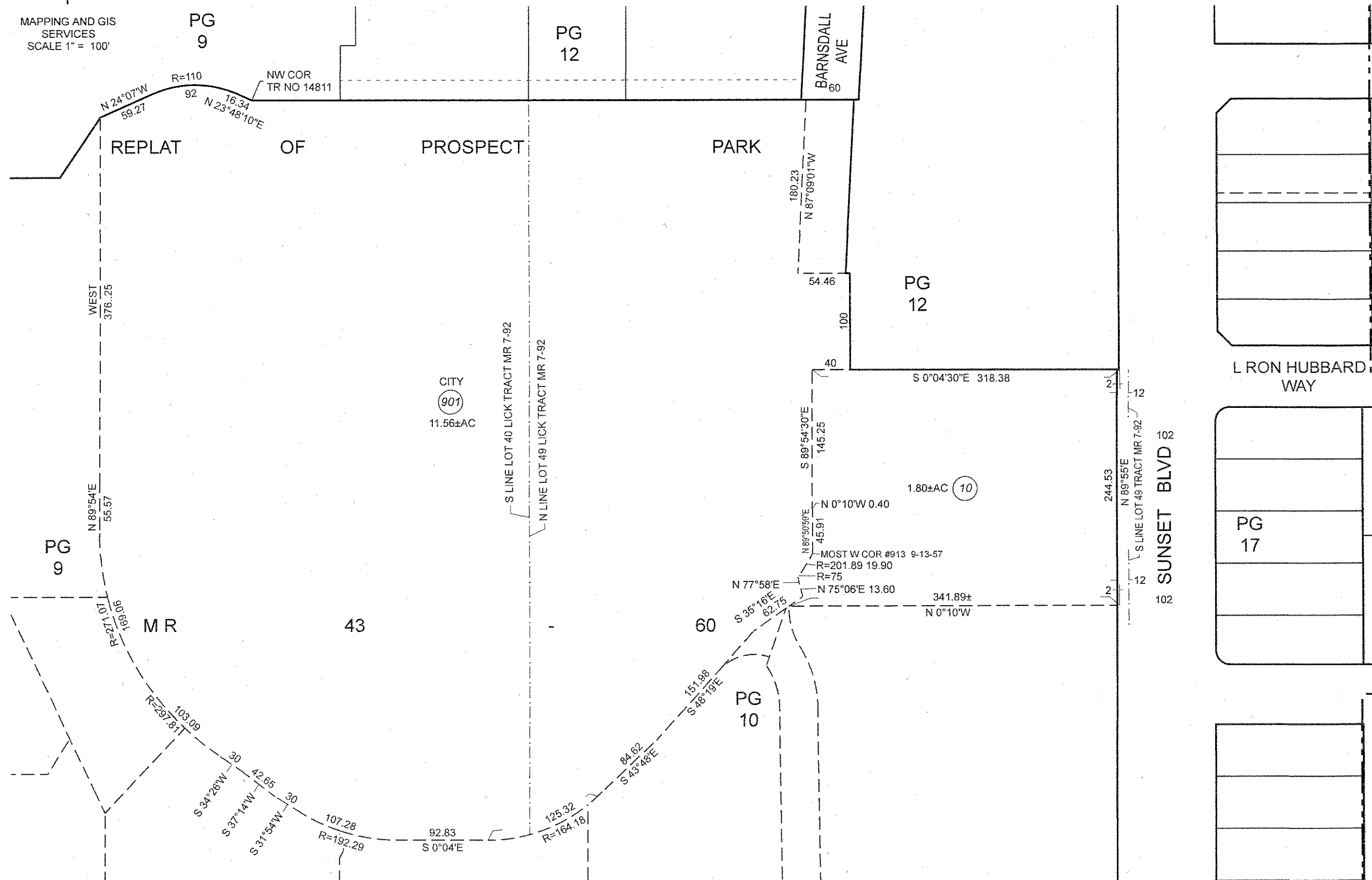
93110407004001-25  
950207  
1999101307004001-25  
2001110108  
20140820-04  
10-8-64  
10-23-64  
8/10/5602  
Revised  
1-14-58  
3-12-58  
6-22-60  
7-7-60  
10-4-61  
10-17-61  
9-20-62  
11-13-62  
9-14-63  
10-28-64  
3-20-64  
5-28-64  
7-27-64  
9-26-64  
68021.

## Barnsdall Park - Restroom and Park Improvements Project

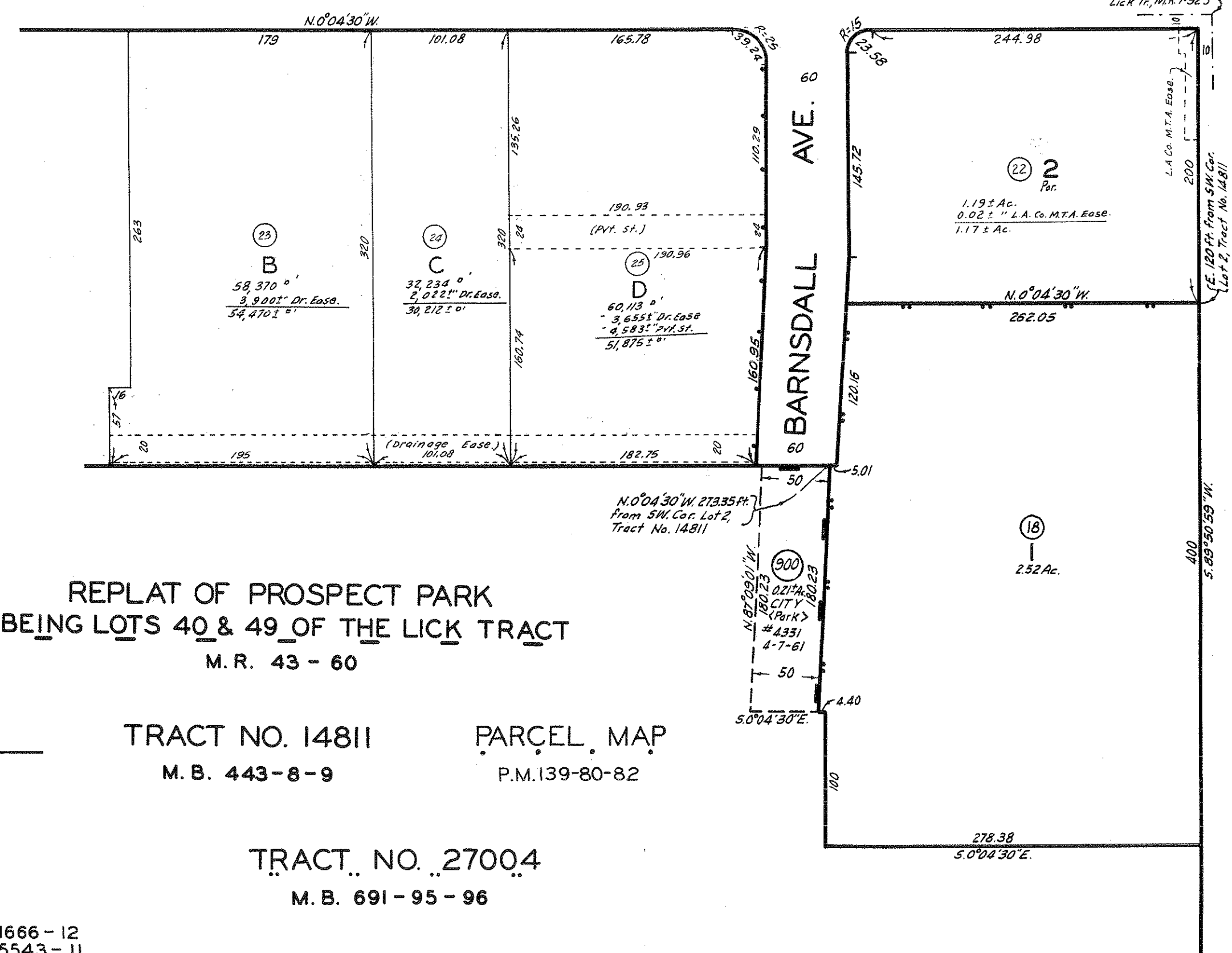


MAPPING AND GIS  
SERVICES  
SCALE 1" = 100'

2008







REPLAT OF PROSPECT PARK  
BEING LOTS 40 & 49 OF THE LICK TRACT  
M.R. 43 - 60

TRACT NO. 14811  
M.B. 443-8-9  
PARCEL MAP  
P.M. 139-80-82

TRACT NO. 27004  
M.B. 691-95-96



CODE  
8827

1666-12  
FOR PREV. ASSM'T. SEE: 5543-11  
Dept of Recreation and Parks  
Parks First Trust Fund

# Project Budget Forms

## Attachment E

PROPOSITION K L.A. FOR KIDS PROGRAM  
10<sup>th</sup> Cycle Request for Proposals

**PROJECT BUDGET FORMS**

Contact information for the person who provided the cost estimate for this project: *(This person should be knowledgeable about the financial aspects of this project)*

CONTACT NAME: Fernando Torres Jr / Sean Phan CONTACT TITLE: CE Associate / Civil Engineer  
TELEPHONE: 213-202-2637 EMAIL: Sean.phan@lacity.org

**I. CAPITAL IMPROVEMENTS BUDGETS:**

Estimated capital improvements costs for proposed project (please attach bids for services whenever applicable). If a section is not applicable to your project, please indicate with "Not Applicable" in the appropriate column. In the "Matching Funds Already Secured" column, indicate only those funds which have been already committed to your project; attach documentation of such commitment.

DESCRIPTION OF ESTIMATED PROJECT COSTS	PROPOSITION K FUNDS REQUESTED	MATCHING FUNDS ALREADY SECURED	MATCHING FUNDS NOT YET SECURED	SOURCE OF MATCHING FUNDS	TOTAL PROJECT COSTS:
<b>A. PLANNING/DEVELOPMENT</b>					
Site Acquisition	N/A				
Escrow Fees	N/A				
Appraisal Fees	N/A				
Architecture Fees/Project Management	450,000				
Engineering Fees/Project Management	400,000				
Environmental Assessment - Reimbursement	N/A				
Legal Fees	N/A				
Permits	35,000				
Survey	30,000				
Preliminary Site Assessment	N/A				
Bonds, Premium	N/A				
Outside Project Manager	N/A				
Other, Consultant Services	N/A				
Other, Specify	N/A				
<b>SUBTOTAL PLANNING &amp; DEVELOPMENT</b>	<b>\$915,000</b>				

DESCRIPTION OF ESTIMATED PROJECT COSTS	PROPOSITION K FUNDS REQUESTED	MATCHING FUNDS ALREADY SECURED	MATCHING FUNDS NOT YET SECURED	SOURCE OF MATCHING FUNDS	TOTAL PROJECT COSTS:
<b>B. CONSTRUCTION</b>					
Demolition	N/A				
Excavation/Grading/Shoring	\$925,000				
Landscape & Irrigation	\$50,000				
Carpentry	\$75,000				
Masonry	\$200,000				
Interior work (insulation, painting, drywall...)	\$150,000				
Flooring	\$50,000				
Plumbing	\$100,000				
Electrical/Lighting	\$300,000				
Fire Protection	\$40,000				
Inspection Fee	\$25,000				
Other, Specify (Security Improvements, Path of Travel, and Parking Improvements)	\$270,000				
<i>SUBTOTAL, CONSTRUCTION</i>	2,185,000				
<i>TOTAL PROJECT COSTS</i>	3,100,000				

## II. PROJECTED OPERATING COSTS UPON PROJECT COMPLETION:

Detail a one-year operating budget for your completed project. Identify all staffing positions you intend to fund, along with each approximate yearly salary. If only a portion of a salary or other operating cost will be allocated to this project, indicate this and the rationale for doing so in your budget narrative. Itemize the source(s) of funding that will cover the operating costs associated with this project. Note that some funding will be made available to successful applicants for maintenance of the Proposition K funded components; however applicants should identify other sources of maintenance dollars as well. Operational, staffing and/or maintenance dollars are **not** allowable expenses under this Request for Proposals.

PROJECTED OPERATING EXPENSES	TOTAL FUNDS REQUIRED	SOURCE OF FUNDS
<b>A. PERSONNEL</b>		
Administrative Personnel- List Positions.	N/A	
Direct Services Staff - List Positions	N/A	
Support Staff (clerical, aides, etc.)	N/A	
<i>SUBTOTAL, PERSONNEL</i>	\$0	
<b>B. OPERATING COSTS</b>		
Rent/Mortgage	N/A	
Utilities	\$12,000	Department General Fund
Insurance	N/A	
Custodial Services	\$32,000	Department General Fund
Maintenance of Facilities	\$4,000	Department General Fund
Phones/Fax/Internet	N/A	
Program Supplies	\$2000	
Other, Specify		
<i>SUBTOTAL, OPERATING</i>	\$50,000	

C. EQUIPMENT		
Computers	N/A	
Appliances	N/A	
Recreational Equipment, specify	N/A	
Other, Specify		
<i>SUBTOTAL, EQUIPMENT</i>	\$0	
<b>TOTAL OPERATING COSTS</b>	<b>\$50,000</b>	

# Project Information Summary

## Attachment F



PROPOSITION K L.A. FOR KIDS PROGRAM  
10<sup>th</sup> Cycle Request for Proposals

**Project Information Summary**

1	Proposer	<b>Organization Name</b>	<b>Principal Office</b>
		City of Los Angeles Department of Recreation and Parks	Grants Administration 221 N. Figueroa St., Suite 200 Los Angeles, CA 90012
2	Representative of the Applicant	<b>Name &amp; Title</b>	<b>Mailing/Email Address</b>
		Michael A. Shull General Manager	221 N. Figueroa St., Suite 380 Los Angeles, CA 90012 michael.a.shull@lacity.org
		<b>Phone:</b>	<b>Fax:</b>
		(213) 202- 2633	(213) 202-2614
3	Project	<b>Project Title</b>	<b>Project Site</b>
		Barnsdall Park – Restroom and Park Improvements	Barnsdall Park
4	Site Control	<b>Type of Site Control</b>	
		1 – Applicant owns site	
5	If Applicant Owns site	<b>Property Appraised Value</b>	<b>All Existing and Pending Loans or Line of Credit Amount(s)</b>
		City owned and not subject to service/maintenance or promissory note requirements.	None
6	Funding Amount	<b>Prop K Amount Requested</b>	<b>Matching Funds Amount and Source(s)</b>
		\$3,100,000	\$0
7	Scope of Work to be funded by Prop K  (Be as descriptive as possible)	1. Install new restroom 2. Lighting 3. Security features 4. Path of Travel	
8	Identified Services for Repayment of Prop K grant  (Be as descriptive as possible)	1. Art classes for youth at Barnsdall Jr. Arts Center, Barnsdall Gallery Theatre, Los Angeles Municipal Arts Center, and Hollyhock House 2. Evening events for music recitals, theater performances, and social gatherings 3. 4.	
9	Service Hours	<b>Monday through Friday:</b>	<b>Weekend Hours:</b>
		5:00 a.m. to 10:00 p.m.	5:00 a.m. to 10:00 p.m.
10	Service Terms	<b>Minimum City Residents Served per month</b>	<b>Minimum of Service Hours per month</b>
		3,750	450

Types of Site Control : 1 – Applicant owns site; 2 – Applicant leases site from private owner; 3 – Applicant leases site from City Department; 4- Applicant leases site from other public agency.

# Construction and Expenditure Milestones Schedule

## Attachment J

## CONSTRUCTION AND EXPENDITURE MILESTONES SCHEDULE

### BARNSDALL RESTROOM AND PARK IMPROVEMENTS

BUDGET FOR RESTROOM AND PARK IMPROVEMENTS		MONTHLY DRAW SCHEDULE								
		1-4	5-8	9-12	13-16	17-20	21-24	25-28	29-32	33-36
Planning/Permits										
1 Architectural/Environmental/Project Management	450,000	50,000	50,000	50,000	50,000	50,000	50,000	50,000	50,000	50,000
2 Engineering Fees/Project Management	400,000	44,444	44,444	44,444	44,444	44,444	44,444	44,444	44,444	44,444
3 Survey	30,000	30,000								
4 Permits	35,000			10,500	10,500				7,000	7,000
<b>Subtotal Planning/Permits</b>	<b>915,000</b>									
Construction										
1 Trenching/Shoring	750,000				150,000	300,000	300,000			
2 Excavation/Grading	175,000				35,000	70,000	70,000			
3 Concrete Masonry	125,000					25,000	31,250	31,250	25,000	12,500
4 Framing for Roof, Walls and Floors	150,000					30,000	45,000	45,000	30,000	
5 Insulation	25,000							10,000	10,000	5,000
6 Drywall/Stucco	25,000								15,000	10,000
7 Painting	25,000							5,000	15,000	5,000
8 Flooring	50,000					10,000	15,000	15,000	10,000	
9 Roofing	75,000								50,000	25,000
10 Plumbing	125,000					25,000	37,500	37,500	12,500	12,500
11 Fire Protection	40,000								20,000	20,000
12 Security Improvements	150,000				15,000	30,000	45,000	45,000	7,500	7,500
13 Lighting/Landscape	350,000				35,000	70,000	105,000	105,000	17,500	17,500
14 Path of Travel Improvements	70,000				7,000	14,000	21,000	21,000	3,500	3,500
15 Parking Improvements	50,000				5,000	10,000	15,000	15,000	2,500	2,500
<b>Subtotal Construction</b>	<b>2,185,000</b>									
<b>TOTAL</b>	<b>3,100,000</b>	<b>124,444</b>	<b>94,444</b>	<b>104,944</b>	<b>351,944</b>	<b>678,444</b>	<b>779,194</b>	<b>424,194</b>	<b>319,944</b>	<b>222,444</b>

# IMPLEMENTATION SCHEDULE

## BARNSDALL PARK - RESTROOM AND PARK IMPROVEMENTS

Award of Grant	Year 1												Year 2												Year 3														
	Months												Months												Months														
	7	8	9	10	11	12	1	2	3	4	5	6	7	8	9	10	11	12	1	2	3	4	5	6	7	8	9	10	11	12	1	2	3	4	5	6			
PROJECT SCHEDULE																																							
Pre-Design																																							
Design																																							
Bid & Award																																							
Construction																																							
Post Construction																																							

# EVALUATION CRITERIA

Included in this section are the following:

- Project Description and Management
- Fiscal and Budgetary Review
- Project Readiness
- Service Capability

## Evaluation Criteria

The Scoring Panels will evaluate and score qualified proposals based on the criteria described below, except for the Bonus Points Discussions for the Parks First Trust Fund which is described on page 17 of this RFP. Proposers must adhere to the page maximums listed below for each section of their proposal and to the requirements listed under the Proposal Content Guidelines in Part Seven on page 40.

### 1. Project Description and Management (20 points; 3 pages maximum)

Proposals that do not address the following requirements will be disqualified and will not be reviewed further.

- i. Provide a complete description of the proposed capital improvement and/or acquisition of land for parks, recreational, or open-space purposes project. The project description should discuss the project's design, location, style, type, and approximate size and should provide as much detail as possible.

This capital project proposes to install a new restroom building to serve park users at Barnsdall Art Park, located at 4800 Hollywood Boulevard, Hollywood, 90027. This will be a free-standing building accessible to all park users and independent of restrooms available within the existing buildings in the park. The building will be located at the upper part of the park, across the driveway from the existing Hollyhock House. The proposed building will measure approximately 10' x 42' and approximately 12' high with a style complementary to the surroundings. The proposed restroom building will comply with ADA (American with Disabilities Act) requirement. In addition, there will be associated improvements to the park including but not limited to new lighting, security features, and necessary path of travel.

- ii. The project description should give a detailed description of the project, its size (dimensions, square footage, etc.), hours of operation, how many youths they plan to serve daily, monthly and yearly. The proposal should also provide a detailed description of the recreational activities planned to be provided at the site, specifically activities for youth.

The proposed building will measure approximately 10' x 42' x 12' high and will occupy a footprint of approximately 420 square feet. It will contain four, all gender, individual-use stalls, and two exterior mounted drinking fountains. The building will be accessible to park users at all regular park hours, from 5AM to 10PM. In addition, there will be exterior improvements to the site such as new lighting, security features, and path of travel.

Department of Recreation and Parks (RAP) and the Department of Cultural Affairs (DCA) have formed a partnership. RAP will maintain the facilities, while DCA will operate the four buildings which includes programming.

For fiscal year 2019-20, DCA had 10,573 youth participants for programming at Hollyhock House, LAMAG, Barnsdall Junior Art Center, the Barnsdall Junior Art

Center Gallery and the Barnsdall Gallery Theatre. For last fiscal year 2018-2019, DCA has 9,467 youth participants. This is an 11% increase. DCA is expecting at least 11% increase for the fiscal year 2020-2021.

The breakdown of youths served on a monthly basis average 881 during fiscal year 2019-20. On a daily basis, an average of 72 youths was served in fiscal year 2019-20.

The Department of Cultural Affairs (DCA) serves the local community by offering several types of programming classes from youth from arts to theaters and even architecture to peep both adults and youths' interests at the Barnsdall Park. If the families are not able to afford art classes for their children, DCA offers low cost and scholarships. DCA also operates the Los Angeles Municipal Art Gallery. DCA uses the Los Angeles Municipal Art Gallery (LAMAGPlay) to reach out to schools, nonprofits and groups to bring them in for Museum school visits. This provides students with an opportunity to experience contemporary art exhibitions, art making, and architectural designs to the Hollyhock House on an intimate basis with a museum educator.

Because the restrooms are only available Thursday to Sunday between the hours of 11:00 a.m. to 4:00 p.m., youths do not stay long or plan to visit the park. With the new restroom and park improvements, RAP and DCA project that over 11,000 youths will visit the park annually.

The project will enhance accessibility to Barnsdall Park of having a restroom independent from the four building facilities, and provide new lighting to increase visibility after the four building facilities close, with new security features to make the park safer for the park visitors, and a path of travel to improve accessibility throughout the park.

- iii. Provide a detailed narrative history of the agency/organization's previous experience with capital improvement projects (including project management) and results of that involvement.

The Department of Recreation and Parks (Department), governed by the Board of Recreation and Park Commissioners, has provided quality recreational services to the residents and visitors of Los Angeles for over 100 years and is recognized as a national leader in park land operations. With an annual budget of approximately \$263 million, the Department operates and maintains over 16,000 acres of park land, while also providing recreational programming in parks, swimming pools, public golf courses, recreation centers, museums, youth camps, tennis courts, sports programs and programs for senior citizens.

The Department's Planning, Construction and Maintenance Division (PCMD) is responsible for taking the lead on all capital and maintenance projects for the Department. For years, the PCMD has worked cooperatively with the Department of Public Works, Bureau of Engineering, on hundreds of Proposition K, State and federally funded capital improvement projects, such as recreation centers, swimming pools, pocket parks, athletic fields, community centers, trails, childcare

centers, playgrounds, and skate parks. The two departments utilize staff resources and administrative authority granted by the City Charter to develop project implementation plans for all capital improvement projects. This unique collaborative relationship has resulted in the completion of hundreds of capital improvement projects, such as the multi-million dollars Albion Riverside Park, Ascot Hills Park, Riverside Park, universal access playgrounds, South Los Angeles Wetlands Park, Taylor Yard Sports Fields, and several pool and bathhouse projects. Both Departments have extensive and broad experience developing and managing Proposition K projects and numerous other projects funded by federal, state, and local funding agencies including over \$120 million from the Los Angeles County's Proposition A Program and in excess of \$300 million from the State-funded and Capital Improvement Expenditure Programs.

- iv. Identify a qualified person responsible for managing the proposed capital improvement project and provide that person's previous experience in the management of similar projects. Provide the name, telephone number, and e-mail address for said person.

Darryl Ford is the Department of Recreation and Parks Superintendent of Planning and Construction. He will be responsible for the management of the proposed project. As the Department's Superintendent, he is responsible for all planning and construction operations for the Department. As the Superintendent of Planning and Construction he develops and manages multi-million dollar capital improvement projects overseeing real estate, environmental review, advance planning, engineering, and construction. Mr. Ford has over twenty-five (25) years of experience with the Department of Recreation and Parks working in the administration and management of the Department's Capital Funding Program for Park Improvement Projects and in the Planning and Development of Park Capital Projects, Plans, and Initiatives. He has managed various major projects and programs for the Department of Recreation and Parks, such as the Hollywood Central Park Project and the Griffith Park Aerial Transit System Feasibility Study; managed the administration of projects funded by the Quimby/Park Fee Program and other Special Funds; and, prepare various required administrative, financial, budgetary, and regulatory reports for park capital projects. He holds a Bachelor of Science degree in Economics from the College of William and Mary. Mr. Ford can be contacted by telephone at (213) 202-2607 or via email at [darryl.ford@lacity.org](mailto:darryl.ford@lacity.org).

Neil Drucker, Program Manager, Bureau of Engineering, Department of Public Works, is the Program Manager for the Proposition K Program. Mr. Drucker has managed over \$400 million dollars in Proposition K related projects. Mr. Drucker and his staff have successfully managed the completion of over 90 specified and 15 competitive RAP Proposition K funded projects and 45 non RAP Proposition K funded projects.

Mr. Drucker is a certified Project Manager, Building Inspector, AHERA certified Asbestos Inspector, and a Registered Environmental Assessor. With over 30 years of project and program management related experience with the City of Los Angeles' Department of Public Works, Bureau of Engineering, Mr. Drucker is well qualified to manage this project. Mr. Drucker can be contacted by telephone at (213) 847-4708 or email at [neil.drucker@lacity.org](mailto:neil.drucker@lacity.org).



## 2. Fiscal and Budgetary Review (25 points; 3 pages maximum)

Proposals that do not address the following requirements will be disqualified and will not be reviewed further. Proposals must demonstrate how the project is cost effective and how the proposing agency/organization is financially capable of implementing the project.

Proposers must use only the forms provided in this RFP for the Fiscal and Budgetary Review (See Attachment E - Project Budget Forms, Attachment F - Project Information Summary and Attachment J - Sample Construction and Expenditure Milestones Schedule).

Provide a narrative discussion of the estimated acquisition cost (if applicable) and the estimated cost of the proposed Capital Improvement Project (based on current costs for construction), and the organization's plan for staffing the proposed project. The narrative must reflect the proposer's ability to acquire the site (if applicable) and develop the project on a cost-reimbursement basis. The narrative must address the proposed project's impact on the organization's cash flow. The City reserves the right, in its discretion, to adjust for inflation if appropriate and desirable.

The estimated cost for the proposed project is approximately \$3.1 million dollars which includes the construction cost and soft cost for design fee, administrative fee, and project management fee. The project will require professional services of architect, engineers, environmental and administrative staff to oversee and manage the design and construction of the project.

As a City entity, the Department would not need to cash flow the capital projects funded through the Proposition K Program. When a Proposition K grant is awarded, the Department of Public Works' Office of Accounting facilitates setting up an appropriation account for the project and encumbers funds directly through the project's account.

- i. Using the attached Project Budget Forms and Project Information Summary, completely fill in all line items in the forms (See Attachment E and Attachment F). These attachments are not included in the page limit. If proposing under more than one funding category, provide a budget form for each funding category. Different components of the project may fall under different categories therefore separate budget forms will be necessary for project components per funding category. **Note:** Funds may not be used to pay for the proposers' employee salaries or for consultant service fees if the consultant is an officer or member of the organization's governing board.

The Project Budget Forms can be found on page 129.

Project Information Summary can be found on page 134.

- ii. **Provide a copy of the proposer's most recent audited financial statements for the last two years (unless incorporated for less than two years), signed**

**by a Certified Public Accountant (CPA). These attachments are not included in the page limit.**

To comply with the RFP's requirement of providing the most recent audited financial statements for the last two years, the Department is enclosing the City's Comprehensive Annual Financial Reports, prepared by the City Controller, for fiscal years 2017-2018 and 2018-2019. The documents can be found in the Financial Documents Section on page 159 respectively.

- iii. **Provide the name and telephone number of a qualified person in the proposing agency/organization responsible for financial matters and describe that person's experience in managing the financial aspects of grant funding, acquisition and design and construction projects in the past three years.**

Ms. Noel D. Williams, Chief Financial Officer (CFO), Department of Recreation and Parks, began her career with the City of Los Angeles as a Management Assistant with the Department of Water and Power where she was promoted to the position of Utility Management Assistant. Her next promotion to the position of Senior Management Analyst led her to work for the Los Angeles Convention Center and a later transfer to the Public Works Department, Bureau of Sanitation. Since 2007, Ms. Williams has worked as the Director of the Finance Division for the Department of Recreation and Parks, until her appointment as the Department's CFO. Ms. Williams is responsible for overseeing the Department's fiscal matters through directing the Department's Finance Division, which manages a general operating budget of \$263 million, the Municipal Recreation Program funds of approximately \$22 million, capital project funds of approximately \$40 million, and grant funds of approximately \$10 million. The Grants Accounting Section, also under her command, is responsible for processing grant payment requests, reimbursements received from various grant sources, establishing project funds and accounts from which payments are made and grant funds are deposited, and ensuring that those funds, accounts, and all pertinent records are kept in accordance with generally accepted accounting principles (GAAP).

In addition, Grants Accounting staff monitors project costs to avoid cost overruns. Ms. Williams can be reached at (213) 202-4358.

- iv. Describe how the project is feasible and viable within the funding limitations of the detailed budget submitted. Demonstrate how it can be acquired (if applicable) and be built within the proposed budget. Explain whether the proposer has secured all the other funds necessary so that the project would be fully funded assuming the requested funds were awarded. If not fully funded with the requested grant, describe what steps are necessary to secure full funding for the project and the timeline for such fundraising.

Based on the cost estimate for this project, the Department has determined that the proposed project is feasible, viable, and can be constructed and/or acquired within the estimated budget. The request for funds is based on a standardized budget breakdown, which the Department of Recreation and Parks and the Department of Bureau of Engineering use for estimating capital improvement and acquisition projects. The funding request breaks down the funds needed to complete the project successfully. The project

cost estimate includes the estimated amounts associated with the construction and/or acquisition costs, as well as, unforeseen project contingency costs. The estimated project costs are based on estimated square footage measurements from scaled drawings and utilizing construction unit costs developed by capital project experts that possess many years of cost estimating and project management experience. If awarded the Parks First Trust Fund grant, the proposed project would be fully funded.

- v. As part of this RFP process, proposers will be required to describe how the agency/organization would do the following, if it is awarded less than what was requested in funding:
  - a. Secure additional funds to make up the difference to complete the project timely; and/or
  - b. Reduce the scope of the proposed project.

If the Department is awarded less than the requested funding amount, the Department intends to seek additional funds from other available funding sources to complete the project and/or reduce the proposed project scope without compromising the integrity of the project's intended purpose. The Department continuously seeks partners and funding opportunities to help supplement not only capital improvement project costs but also recreational programming and maintenance costs.

- vi. Provide a Construction and Expenditure Milestones Schedule.

**Note: This is not a Project Budget. See Attachment J for sample schedule. Proposers must prepare a schedule that is customized and realistic for their project.**

**The Construction and Expenditure Milestones Schedule can be found on page 136.**

3. Project Readiness (25 points; 3 pages maximum)

Proposals that do not address the following requirements will be disqualified and will not be reviewed further. Proposals must demonstrate how far along the proposing agency/organization is toward having a project that is ready to proceed to implementation if funds are awarded. Scoring for these criteria will reflect how close the project is to starting construction or being acquired.

- i. Implementation Schedule – Provide a schedule and narrative that explains the proposed project's start-up and completion, including milestones which describe the various phases of completion. Provide at least the milestones indicated below:
- Securing all non-Proposition K funds necessary to implement the project (provide time frame when funds will be made available)
  - Architect selection
  - Plan check completion
  - Bid & Award process
  - Construction timeline
  - Start of construction
  - Completion date of construction

This proposed project will begin with the Pre-design phase, which is estimated to take eight (8) months, then it moves to the Design phase, which is estimated to take eight (8) months. Once the design has been completed, the project will go to the Board of Recreation and Park Commissioners for approval and authorization to begin the Bid and Award process that takes approximately six (6) months. Once an approved contractor is selected, the Construction Phase will begin and is estimated to take fourteen (14) months. The final phase is Post-Construction, which is estimated to take four (4) months and includes final acceptance of the project by the Board of Recreation and Park Commissioners.

The Implementation Schedule can be found on page 138.

- ii. Discuss the proposing agency/organizations understanding of the process to secure the services of a licensed contractor via a sealed competitive bid process. Assume for the purposes of the schedule that the earliest that any Proposition K funds would be received by a successful project is July 1, 2021.

Pursuant to the City Charter, the Department is required to follow the City's bid and award process, which includes a sealed competitive bid component. The Department has extensive experience with and knowledge of the competitive bid process to secure the services of a licensed contractor.

- iii. Describe how the project is consistent with existing zoning requirements and provide a complete description of seismic and/or Los Angeles Building and Safety requirements. Describe how the agency would complete plan check. Identify the current use and type of occupancy permit and the proposed use and type of occupancy permit.

The current zoning for the project is opened space. The proposed project would be designed to comply with the latest requirement of Los Angeles Building Code 2020, including but not limited to seismic, green code, and ADA compliance. The complete design will be submitted to Los Angeles Department of Building and Safety (LADBS) for plan check. Any correction issued from LADBS during plan check process will be addressed and corrected to secure the ready-to-issue permit. The permit is required prior to start of construction. RAP will seek the necessary Certificate of Occupancy permit from LADBS.

- iv. Describe the proposer's current or proposed site control. Identify the existing site size, and proposed project floor area.

Department of Recreation and Parks (RAP) is the owner of the property and have all the authority for site control. The proposed restroom is approximately 420 square feet.

- v. Discuss the proposed project site's ownership status, current use and current occupancy status. Describe the process by which the agency would obtain a Notice of Completion, Certificate of Occupancy, or Temporary Certificate of Occupancy upon completion of the proposed Proposition K project.

Department of Recreation and Parks (RAP) is the owner of the property. The project will be designed and submitted to Los Angeles Department of Building and Safety (LADBS) for plan check and permit(s). The construction of the project will commence once it is awarded to a contractor. RAP will coordinate with LADBS for inspection at the appropriate stage during the construction. Once the construction is complete and LADBS signs off on all the inspection, RAP will receive the Certificate of Occupancy issued by LADBS.

- vi. Describe the likely environmental documents (California Environmental Quality Act (CEQA), Lead Paint, Asbestos, Methane, and Hazardous Material Surveys) that will be required for the project. Describe the steps, if any, the agency/organization will take to meet the above requirements and how this would affect the proposed timeline and milestones.

The Department of Recreation and Parks' Environmental Management Division (EMD) has provided an Initial Study draft for the proposed project. The project site is a City owned and operated park. Because project location is an historic park as indicated on ZIMAS, there are not enough evidence to determine a CEQA. The Initial Study draft highlights area where there could potentially be an impact and need to be addressed either by the project or by mitigation measures, which is indicated under Section III., Environmental Screening Checklist. A copy of the Initial Study Draft is located on page 1243.

Should Barnsdall Park – Restroom and Park Improvements is deemed a project, the environmental assessment usually starts when a pre-design report is available. If the environmental group deems that all the issues have been resolved by the design and the Notice of Exemption should take about one month. If the environmental group thinks that an MND should be prepared, it would take 4 to 6 months and could be parallel to the design phase. It would not slow the process.

#### Lead and Asbestos

The project as proposed would not involve any building demolition or renovation, and therefore, would not require any lead or asbestos studies or abatement work.

#### Methane Hazard

The attached Parcel Profile Report generated on August 20, 2020 from the Zoning Information and Map Access System (ZIMAS) of the City Planning Department indicates that the park property is not located in a Methane Hazard Zone. Therefore, no methane issues are anticipated for the project site.

#### 4. Service Capability (20 points; 3 pages maximum)

Proposals that do not address the following requirements will be disqualified and will not be reviewed further. Proposals must demonstrate the need for the project in the community it will serve, and the proposing agency/organization's capability to sustain the project and provide the services and maintenance for the requisite service repayment period.

- i. Describe the specific recreational programs that the proposer will offer for youth at the project site, including the schedule and frequency of the programs. Also describe the benefits that the proposed project and programming will provide to the City's youth and general population. Note: Grantee will be required to provide recreational programming/services throughout the term of service repayment as specified in Part Five - Contract Requirements of this RFP on page 30.

The Barnsdall Park offers classes in drawing, painting, theatre games, printmaking, photography, sculpture, cartooning, art of clay and other arts activities to both adults and youth. But, these activities are limited during the operation hours, Thursday through Sunday from 11:00 a.m. to 4:00 p.m. This schedule does not promote youths or the general population to stay after hours in the park to enjoy the gardens and local nature or to explore architectural designs of famed architect Frank Lloyd Wright.

The benefits of having a restroom building, lighting, security features, and a path of travel would allow park visitors accessibility to the park without relying to the four building facilities. Visitors would have access to the park 7 days a week from 5:00 a.m. to 10 p.m. These benefits from would allow the public the conveniences to enjoy exhibitions, plays, dance performances, film screenings, architectural tours, art classes (adults and youths), festivals, concerts, receptions, and other special events held at Barnsdall Park.

- ii. Describe the agency/organization's qualitative and quantitative goals and objectives in terms of providing recreational services to our City's youth and general population; indicate how agency/organization has sustained these goals.

The Department's goals and objectives in terms of providing recreation services to our City's youth and general population are as follows:

GOAL/SUSTAINMENT OF GOAL
Provide equal access to high quality, affordable recreation programs based on need to combat such societal problems as childhood diabetes and obesity; modifying and enhancing existing facilities to incorporate critical mobility features such as accessible bathrooms and paths; installing more Universal Access Playgrounds throughout the City; increasing participation by girls and minority youth in our programs through outreach; expanding at-risk youth programs, such as the CLASS Parks Program, in areas with high density, low-income households, high crime rates, etc.
Empower our Park Advisory Boards, Neighborhood Councils and other community groups to advise the Department on all aspects of programming and facility usage; continuing close partnerships; working with Center for Law in the Public Trust to ensure "play and facility equity" City-wide.
Develop a strategic planning approach to community analysis to assess services relative to changing social, demographic and economic patterns by using a strategic planning approach, such as our Community Needs Assessment Survey.

Assess adequacy of open space, active and passive, on neighborhood basis and develop long range plans to acquire land where deficient to increase accessibility to ensure that parks and open space are available within walking distance for all people who live, work and play in the City.

Ensure equal maintenance of facilities Citywide based on criteria, standards, and best practices employed by other recreation providers, as well as, assessing areas with high use, crime and gang activity to provide required additional resources.

Through the leadership of the Board of Recreation and Park Commissioners and the General Manager, both appointed by the Mayor, the Department has sustained these goals and its mission of enriching the lives of the residents (youth in particular) of Los Angeles by providing safe, welcoming parks and recreation facilities and affordable, diverse recreation and human services activities for people of all ages to play, learn, contemplate, build community and be good stewards of our environment. It maintains and operates more than 444 sites for recreational use. The Department serves tens of thousands of people each year.

- iii. Provide information on youth population currently being served by the proposer and youth programs offered over the past two years.

Over the past two years, the Department has offered a variety of youth programs throughout the City of Los Angeles. These programs have provided instruction and supported the development of an appreciation for the outdoors, arts and crafts, sports, sailing, kayaking, dancing and many other fun and exciting recreational activities.

Program Name	Youth Served	Description
CLASS (Clean and Safe Spaces)	Over 23,000 since 2001	CLASS, a teen program, allows teens to have a voice in what they do at the parks and exposes youth to activities they might not otherwise encounter, including surfing, white-water rafting and horseback riding.
L.A. KIDS	Over 100,000 since 1996	Provides subsidized programming in arts and crafts, games, sports, tutoring, etc. at over 100 facilities to school-age children.
Camping Section	Over 40,000 youth since 2004	Provides a wide variety of residential camping opportunities. The programs offer American Camping Association accredited youth camping experiences.
Aquatics Division	Over than 650,000 since 2004	Affordable and safe aquatic activities at public pools, lakes and beaches. The Aquatics Division operates over 50 swimming pools, 10 lakes and a beach. In addition, the city operates 11 open water facilities that offer fishing, paddle boating and small craft programs.
Raise the Bar	Over 3,000 youth/ year	The purpose of the Raise the Bar program is to involve more girls and women in sports programs.
Tregnan Youth Golf Academy	Over 10,000 since 2000	The citywide junior and family golf program provides a variety of golf opportunities in which to successfully introduce and teach the game of golf to youth, and to provide them with the skills, knowledge and confidence necessary to play the game their whole lives.

- iv. Estimate how many additional youth will be served with the proposed expanded



services over the life of the capital improvement project. How will the agency/organization ensure expansion of services to youth? How will the agency/organization manage the increase in staffing needs and services? Note: Proposer will be required to provide services throughout the term of service repayment as specified in Part Five - Contract Requirements of this RFP on page 30.

At Barnsdall Park, the park grounds are maintained by RAP while DCA operates the youth programs in the four buildings. According to DCA's records, Barnsdall Park received 45,000 visitors annually. 10,573 youths participated for programming at Barnsdall Park last fiscal year. This number reflects the people accounted for, of entering into the four buildings. With the new restroom and park improvements in the open space, the park will receive more visitors that are not counted.

- v. Discuss how the proposed project will create or enhance the existing capacity of recreation and leisure facilities available to local youth and residents and the method(s) used to reach that conclusion. Discuss the involvement of local residents in developing the proposed project. Identify the census tract number, address, and zip code of the location of the project. Discuss why and how this project meets local needs and program requirements, especially with respect to youth.

By installing a public restroom, the public are will have accessibility to the restroom from dawn to dusk.

The other park improvements which includes new lighting, security features, and necessary path of travel will enhance the staff capacity to host recreational activities. By improving the patron's access, security and enjoyment of the facilities, the center may expand programming such as outdoor theatrical events and other recreational activities to serve a greater audience.

The Department's experience at this location and at sites which have benefitted from new restrooms, lighting, security features, and necessary path of travel for this project will extend the use and enhance recreational experiences. The involvement of local residents in developing this proposed project included consultation with the staff of Council District 13 in selecting the proposed project. The location is at census tract number 1912.01 located at 4800 Hollywood Blvd., Hollywood, 90027.

This project meets local needs and program requirement.

- vi. Include information about the proposing agency/organization's percentage of operating funds allocated to administrative costs, program/service delivery costs and project maintenance costs.

The Department's percentage of operating funds allocated to administrative costs, program/service delivery costs and project maintenance costs was as follows for fiscal year 2019-2020: Administrative (includes Finance and IT) = 20%; Program/Service Delivery (Recreational Programming) = 46%; and Maintenance = 34%.

5. Bonus Points Discussions (10 points; 5 pages maximum) for Proposition K Funding

Two bonus points will be awarded for appropriate documentation of EACH of the following proposal components.

- a. Community Support: (may include letters or petitions of support, not included in page limit);
- b. Need for Project:
  - At-Risk Youth Component
  - Area without similar services
  - Expansion of an established and successful program
- c. High Cost Effectiveness: (should include information about percentage of operating funds allocated to administrative cost and program delivery);
- d. Sustainability of Project: (should include information about the organization's financial stability, demonstrating the ability to provide service payback requirements);

The Department has a long history of providing financial support and sustainability for its parks and other facilities and is fully capable of continuing the operations and maintenance of this park.

This project will not require additional staffing or maintenance costs.

The Department has approximately 1,537 full-time and about 3,770 part-time employees, as well as 38,000 registered volunteers who work at Department facilities and conduct Department programs. This staffing contingent provides the Department with more than adequate resources to operate and maintain park facilities throughout the City of Los Angeles, including this proposed park.

The Department provides sound financial stability and proven fiscal responsibility. The Department's Fiscal Year 2019-20 budget was approximately \$268.56 million and is funded primarily from property taxes collected by the County of Los Angeles for the City of Los Angeles. The Department continues to provide quality, affordable youth recreational opportunities at 446 parks, 400 child play areas, 39 universally accessible playgrounds, 184 recreation centers, 256 ball fields, 56 soccer fields, 62 swimming pools, 13 lakes, 9 camps, 12 museums, 2 licensed pre-schools, 30 senior centers, 27 skate parks, 321 tennis courts, 13 golf courses, 92 miles of hiking trails, and 11 dog parks, which it owns, operates and maintains.

See page 17 and 18 of this RFP for information on the Bonus Points Discussions for Parks First funding.

# Bonus Points (optional)



Letters of Support



August 18, 2020

Mitch O'Farrell Councilmember  
13th District Los Angeles  
City Hall 200 N. Spring Street, Rm 480  
Los Angeles, CA 90012

RE: Public Restrooms at Barnsdall Art Park

East Hollywood Neighborhood Council (EHNC) is hereby writing to express their support of the Los Angeles Department of Recreation and Park (RAP)'s application for funding to support the installation of additional public restrooms at Barnsdall Art Park.

As a neighborhood council in a dense urban area with a dearth of open green spaces, Barnsdall Art Park is one of the gems of our community and a vital location for both cultural identity, rest, and recreation. Currently, the only restroom facilities on the property are inside the Municipal Art Gallery and the Barnsdall Junior Art Center. These facilities are only open business hours, Mon-Sat, 9am-5/6pm, which means that when many of our stakeholders are off work and able to relax in the park, they do not have access to restroom facilities.

EHNC pledges their support for RAP's application for additional restrooms in Barnsdall Art Park, **contingent upon facility accessibility on evenings and weekends**. We are confident that this improvement will greatly enhance the park-going experience of our stakeholders.

Sincerely,

*Ninoska Suarez*

Ninoska Suarez  
President, East Hollywood Neighborhood Council

CC: City of Los Angeles, Department of Recreation and Parks  
221 N Figueroa St, Los Angeles, CA 90012



**MITCH O'FARRELL**  
Councilmember  
13th District

August 12th, 2020

Bureau of Engineering  
Recreational and Cultural Facilities Division  
1149 S. Broadway, 8th Floor, Suite 860  
Los Angeles, CA 90015

**Support for Restroom Facilities at Barnsdall**

To whom it may concern:

I am writing to express my support of the City of Los Angeles' application for grant funding for the installation of public restrooms at Barnsdall Art Park.

In 2019, Los Angeles was awarded its first UNESCO World Heritage designation through the Hollyhock House, a timeless cultural and architectural legacy of Frank Lloyd Wright perched atop Olive Hill in the heart of East Hollywood. This prestigious designation has increased the number of visitors to the Barnsdall campus, which hosts several cultural attractions, in addition to the coveted Hollyhock House.

Revitalizing and restoring the Barnsdall Campus to a world-class destination in the City of Los Angeles has been an ongoing priority throughout my time as a member of the Los Angeles City Council.

As we continue to make improvements to the park, I firmly believe that public restrooms would be a welcome addition to the campus as these facilities will enhance the park user experience.

I urge you to consider funding this worthwhile improvement for the campus that boasts Los Angeles's first-and-only UNESCO World Heritage site.

Thank you for your consideration.

Regards,

**MITCH O'FARRELL**  
Councilmember, 13th District  
City of Los Angeles



**MITCH O'FARRELL**  
Councilmember  
13th District

August 12th, 2020

Bureau of Engineering  
Recreational and Cultural Facilities Division  
1149 S. Broadway, 8th Floor, Suite 860  
Los Angeles, CA 90015

**Support for Residence A Restoration Funding**

I am writing to express my support of the City of Los Angeles' application for grant funding to help complete the restoration of Residence A.

As part of Frank Lloyd Wright's first project in Los Angeles, Residence A was initially envisioned by Aline Barnsdall to act as a smaller auxiliary residence for a theater director to the central Hollyhock House. In recent years, the structure showed signs of deterioration, and for a period, it appeared as though it would be lost to time and neglect.

To prevent the structure from crumbling, my office spearheaded a major restoration project in 2018, significantly improving the Residence A structurally and cosmetically. One year later, Residence A's counterpart, the Hollyhock House, received a UNESCO World Heritage designation, drawing greater interest in the Barnsdall campus overall.

My office welcomes all collaboration efforts aimed at revitalizing historical treasures such as Residence A to meet the growing demand for a world-class cultural and historical destination in the City of Los Angeles. By restoring Residence A, it will further enhance the park user experience, offering unique opportunities for the public to enjoy this cultural gem.

I strongly urge you to consider funding this project and making an investment in restoring and preserving the architectural legacy of Frank Lloyd Wright, for generations to enjoy and appreciate.

Thank you for your consideration.

Regards,

**MITCH O'FARRELL**  
Councilmember, 13th District  
City of Los Angeles





**TREASURER**  
Erica Vilardi-Espinosa

**VICE PRESIDENT**  
Celine Vacher - Communications

**PRESIDENT**  
Jon Deutsch

**VICE PRESIDENT**  
Dan McNamara - Administration

**SECRETARY**  
Misty LeGrande

August 18, 2020

Councilman Mitch O'Farrell  
1722 Sunset Blvd.  
Los Angeles, CA 90026

Re: Supporting a grant for bathrooms at Barnsdall

Park

Dear Councilman O'Farrell,

The Los Feliz Neighborhood Council understands that the Los Angeles Department of Recreation and Parks (RAP) is seeking a grant to fund the installation of additional public restrooms on the hilltop at Barnsdall Art Park (Barnsdall).

Barnsdall Art Park is a unique and much-enjoyed space for the residents of Los Feliz. It is a hidden gem of our neighborhood and home to a UNESCO Heritage site. Additional public restrooms would be a valuable addition and are much needed. The current restrooms are housed in the Municipal Art Gallery and Barnsdall Junior Art Center; they are only open from Monday through Saturday, 9a-5p or 6p. Often, Barnsdall hosts public events outside of these hours and many residents enjoy Barnsdall outside of these hours. The Los Feliz Neighborhood Council supports this application contingent upon access during evenings and weekends.

We would also like to receive answers to the following questions concerning Barnsdall:

1) The Pandemic has highlighted a need for public open spaces that residents can enjoy. Barnsdall sits between two neighborhoods with numerous multi-family units and apartment buildings. Many of these buildings do not come with luxury outdoor spaces, thus requiring people to seek outdoor space elsewhere. When will Barnsdall re-open? Or what guidance is the City looking to in order to determine reopening?

2) Prior to the Pandemic, The LFNC and the East Hollywood Neighborhood Council began organizing an event to take place at Barnsdall. When would the Recreation and Parks department begin approving permits again?

While we would be excited for additional restrooms, we would appreciate answers on the timeline to Barnsdall's reopening. We are open to working with your office and RAP if additional feedback is needed regarding the above.

Sincerely,

A handwritten signature in blue ink, appearing to read "Jon Deutsch", with a stylized flourish above the name.

Jon Deutsch, President  
Los Feliz Neighborhood Council

By:

Meggan Ellingboe  
Recreation Representative  
Recreation Committee

cc: Schull, Mike, Recreation and Parks



# Financial Documents

- Audited Financial Statement for the Past Two Years
- List of all other Funding Sources - NONE

DEPARTMENT OF RECREATION  
AND PARKS

BOARD OF COMMISSIONERS

SYLVIA PATSAOURAS  
PRESIDENT

LYNN ALVAREZ  
VICE PRESIDENT

TAFARAI BAYNE  
NICOLE CHASE  
JOSEPH HALPER

HAROLD ARRIVILLAGA  
BOARD SECRETARY  
(213) 202-2640

City of Los Angeles  
California



ERIC GARCETTI  
MAYOR

MICHAEL A. SHULL  
GENERAL MANAGER

ANTHONY-PAUL (AP) DIAZ, ESQ.  
EXECUTIVE OFFICER &  
CHIEF OF STAFF

VICKI ISRAEL  
ASSISTANT GENERAL MANAGER

SOPHIA PIÑA-CORTEZ  
ASSISTANT GENERAL MANAGER

CATHIE SANTO DOMINGO  
ASSISTANT GENERAL MANAGER  
(213) 202-2633 FAX (213) 202-2614

August 27, 2020

Neil Drucker, Program Manager  
Bureau of Engineering  
Recreational and Cultural Facilities Division  
Proposition K – L.A. for Kids Program  
1149 S. Broadway, 8<sup>th</sup> Floor, Suite 860  
Los Angeles, CA 90015

Dear Mr. Drucker

In accordance with the L.A. for Kids Program 10<sup>th</sup> Cycle Request for Proposals (RFP) guidelines, the Department of Recreation and Parks (RAP) submits the City of Los Angeles' Comprehensive Annual Financial Reports for fiscal years 2018 and 2019 respectively, to satisfy the current audited financial statement of the past two years RFP requirement.

If you have any questions, please contact Bill Jones, Chief Management Analyst, Grants Administration, at (213) 202-5657.

Sincerely,

MICHAEL A. SHULL  
General Manager

MAS/NW/BJ:kw

Enclosures

# City of Los Angeles California



## Comprehensive Annual Financial Report

For the Fiscal Year Ended June 30, 2018

Prepared by the Office of the Controller  
Ron Galperin, City Controller

# CITY OF LOS ANGELES CALIFORNIA

## Comprehensive Annual Financial Report

For the Fiscal Year Ended June 30, 2018

---

Prepared by the Office of Los Angeles City Controller Ron Galperin



**Georgia Mattera**  
**Matthew Crawford**

Chief Deputy Controller  
Chief Financial Officer and  
Director of Financial Analysis and Reporting

### GAAP Compliance Section

**Albert Lee**  
**Marlene Salandanan**  
**Louella Ubaldo**  
**Marie De Los Reyes**  
**Josefina Quiocho**  
**Chon Loi Chu Ieng**  
**Orlando Santiago**

Departmental Chief Accountant III  
Principal Accountant II  
Principal Accountant II  
Principal Accountant I  
Senior Accountant II  
Accountant  
Accountant

Assistance provided by the General Accounting and Open Data staff, and Victoria Orellana (Senior Administrative Clerk).

## **INTRODUCTORY SECTION**

LETTER OF TRANSMITTAL .....	L-1
ORGANIZATIONAL CHART .....	i
CITY OFFICIALS .....	ii
CITY CONTROLLER .....	iii
GFOA CERTIFICATE OF ACHIEVEMENT FOR EXCELLENCE IN FINANCIAL REPORTING .....	iv

## **FINANCIAL SECTION**

INDEPENDENT AUDITOR'S REPORT .....	1
MANAGEMENT'S DISCUSSION AND ANALYSIS (REQUIRED SUPPLEMENTARY INFORMATION) .....	5

### **BASIC FINANCIAL STATEMENTS**

#### **GOVERNMENT-WIDE FINANCIAL STATEMENTS**

STATEMENT OF NET POSITION .....	35
STATEMENT OF ACTIVITIES .....	36

#### **FUND FINANCIAL STATEMENTS**

BALANCE SHEET- GOVERNMENTAL FUNDS .....	37
---	----

RECONCILIATION OF THE BALANCE SHEET OF GOVERNMENTAL FUNDS TO THE STATEMENT OF NET POSITION .....	39
---	----

STATEMENT OF REVENUES, EXPENDITURES AND CHANGES IN FUND BALANCES - GOVERNMENTAL FUNDS .....	40
--	----

RECONCILIATION OF THE STATEMENT OF REVENUES, EXPENDITURES AND CHANGES IN FUND BALANCES OF GOVERNMENTAL FUNDS TO THE STATEMENT OF ACTIVITIES .....	42
--	----

STATEMENT OF REVENUES, EXPENDITURES AND CHANGES IN FUND BALANCE BUDGET AND ACTUAL (NON-GAAP BUDGETARY BASIS) – GENERAL FUND .....	43
--	----

STATEMENT OF NET POSITION – PROPRIETARY FUNDS .....	44
---	----

STATEMENT OF REVENUES, EXPENSES AND CHANGES IN FUND NET POSITION – PROPRIETARY FUNDS .....	48
--	----

STATEMENT OF CASH FLOWS – PROPRIETARY FUNDS .....	50
---	----

STATEMENT OF FIDUCIARY NET POSITION – FIDUCIARY FUNDS .....	54
---	----

STATEMENT OF CHANGES IN FIDUCIARY NET POSITION – FIDUCIARY FUNDS .....	55
--	----

NOTES TO THE BASIC FINANCIAL STATEMENTS (INDEX PAGE 56) .....	57
---	----

January 31, 2019

Honorable Eric Garcetti, Mayor  
Honorable Members of the Council of the City of Los Angeles  
Citizens and Stakeholders of the City of Los Angeles

I am pleased to submit the Comprehensive Annual Financial Report (CAFR) of the City of Los Angeles (the City) for the fiscal year, which ended on June 30, 2018, in accordance with Section 216 of the City Charter. The CAFR is prepared in conformity with generally accepted accounting principles (GAAP) and audited in accordance with generally accepted auditing standards by Macias Gini & O'Connell LLP, a firm of independent licensed certified public accountants. In accordance with the requirement of Uniform Administrative Requirements, Cost Principles, and Audit Requirements for Federal Awards, the independent auditor is also in the process of completing an annual financial and compliance audit of federal funds received by the City in fiscal year 2018.

The independent auditor expressed an opinion that the City's financial statements for fiscal year 2018 are fairly stated in conformity with GAAP. This is the most favorable conclusion and is commonly known as an "unmodified" or "clean" opinion. The independent auditor's report is presented on pages 1 through 3.

Responsibility for the accuracy of the data and the completeness and fairness of the presentation, including all disclosures, rests with the City. The management of the City is responsible for establishing and maintaining an internal control structure designed to ensure that the assets of the City are protected from loss, theft or misuse, and to ensure that adequate financial information is compiled to allow for the preparation of financial statements in conformity with GAAP. Because the cost of internal control should not exceed the anticipated benefits, the objective is to provide reasonable, rather than absolute, assurance that the financial statements are free from any material misstatements. I believe that the data presented is complete and reliable in all material respects.

GAAP requires that management provide a narrative introduction, overview, and analysis to accompany the basic financial statements in the form of Management's Discussion and Analysis (MD&A). The MD&A is designed to complement the basic financial statements and should be read in conjunction with the financial statements and the notes to the financial statements. The MD&A can be found immediately following the report of the independent auditor.

The Government Finance Officers Association of the United States and Canada (GFOA) awarded a Certificate of Achievement for Excellence in Financial Reporting to the City for its Comprehensive Annual Financial Report (CAFR) for the fiscal year ended June 30, 2017. This was the twenty-third consecutive year that the City has achieved this prestigious award. In order to be awarded a Certificate of Achievement, a government unit must publish an easily readable and efficiently organized CAFR, as well as satisfying GAAP and applicable legal requirements.

A Certificate of Achievement is valid for a period of one year only. I believe our current report continues to conform to the Certificate of Achievement program requirements, and I am submitting it to GFOA to determine its eligibility for another certificate.

The professionalism, dedication, and efficiency of the entire staff of the Financial Analysis and Reporting Division of the Controller's Office made the preparation of this report possible. I would like to express my appreciation to other staff of the Office for their assistance and contribution. Credit also must be given to other professional contributors citywide.

Respectfully submitted,

A handwritten signature in black ink, appearing to read "Ron Galperin". The signature is fluid and cursive, with a long horizontal stroke at the end.

RON GALPERIN  
Los Angeles City Controller

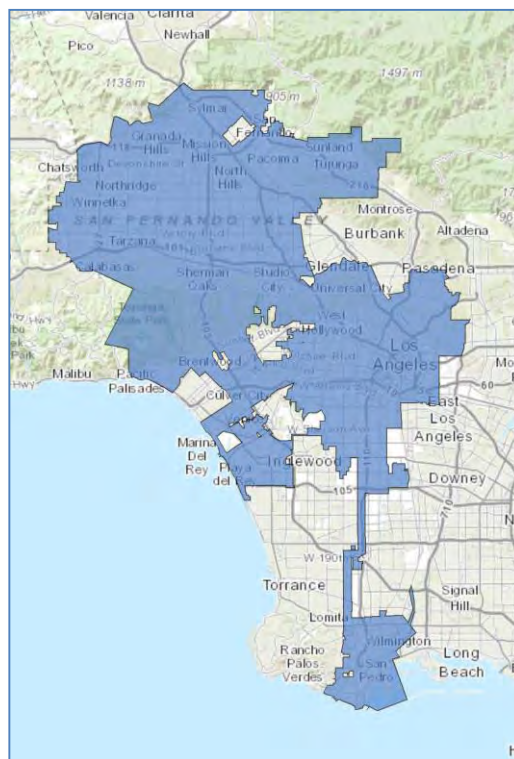
The Comprehensive Annual Financial Report (CAFR) is published annually by the City Controller (Controller) on the City of Los Angeles' (City) financial condition and results of operations at the conclusion of the fiscal year. The CAFR is issued as part of the Controller's City Charter mandate to monitor and report on all matters relating to the City's fiscal health, keep the City's official financial records, and supervise expenditures of the City.

The Letter of Transmittal complements the CAFR as it provides context for the City's financial statements in presenting basic information on the profile of the government, local economy, financial management policies, and major initiatives of the City government.

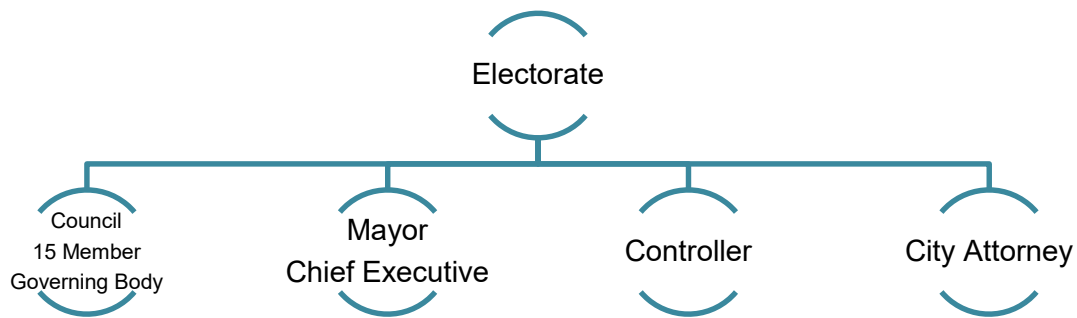
## I. Profile of the Government

The City of Los Angeles is the second most populous city in the nation with an estimated January 1, 2018 population of 4,054,400. It is home to 39% of the population of the County of Los Angeles (County) and 11.5% of the area of the County. With an area of 470 square miles, Los Angeles is located in the southern part of the State of California and is the principal city of a metropolitan region that stretches from the City of Ventura to the north, to the City of San Clemente to the south, and to the City of San Bernardino to the east. Founded in 1781, Los Angeles was for its first century a provincial outpost under a succession of Spanish, Mexican, and American rule. The City was incorporated in 1850 under the provisions of a city charter. The current Charter was approved by the electorate on June 8, 1999 and became operative on July 1, 2000.

The City operates under a mayor-council form of government. As Executive Officer, the Mayor supervises the administrative process of local government and works with the Council in matters relating to legislation, budget and finance. As governing body of the City, the 15-member full-time Council enacts ordinances, levies taxes, approves contracts, authorizes public improvements, adopts zoning and other land use controls, and provides necessary resources for the budgetary departments and offices of the City. Council action is subject to the approval or veto of the Mayor, and Council may override a Mayoral veto by a two-thirds vote. The Charter provides for independently elected City Attorney and City Controller.







The City has 38 departments, bureaus, commissions and offices for which operating funds are annually budgeted by the Council. In addition, three departments consisting of Department of Water and Power (DWP), Harbor Department, and Department of Airports are under the control of boards appointed by the Mayor and confirmed by Council. While the City appoints a voting majority of the governing board of the Housing Authority of Los Angeles (HACLA), it is excluded from the City's financial statements due to its fiscal independence, and, the City cannot impose its will over its daily operations. Two departments, Los Angeles City Employees' Retirement System and Fire and Police Pension System, are under the control of boards whose membership is comprised of Mayoral appointees and representatives elected by system members. The Water and Power Employees' Retirement Plans, established by DWP, are under the control of a board whose membership is comprised of three ex officio members (one DWP Board member, DWP General Manager and Chief Accounting Employee), three elected by system members and one retiree appointed by the DWP Board. The City's reporting entity also includes the Municipal Improvement Corporation of Los Angeles (MICLA) as a blended component unit.

Public services provided by the City include police; fire and paramedics; residential refuse collection and disposal; wastewater collection and treatment; street maintenance, traffic management, and other public works functions; enforcement of ordinances and statutes relating to building safety; public libraries; recreation and parks; community development; housing and aging services; planning; two airports; harbor; power and water services; and, the convention center.

The annual budget serves as the foundation for the City's financial planning and control. The City maintains budgetary controls to ensure compliance with legal provisions represented in the budget and that expenditures do not exceed appropriated amounts. Expenditures are controlled by appropriations at the line item level within each object by department, consistent with the level set forth in the resolution adopting the annual operating budget. The City also maintains an encumbrance accounting system that controls spending based on the expenditure budget; which is composed of appropriations, allotments, or a combination of both.

## **II. Local Economy**

The City and its surrounding metropolitan region have continued to experience growth in population and in economic diversity. Tourism and hospitality, professional and business services, direct international trade, entertainment including motion picture and television production, and wholesale trade and logistics all contribute significantly to local employment. Emerging industries are largely technology driven, and include biomedical, digital information, environmental technology and aerospace. Major components of local industry include apparel, computer and electronic components, transportation equipment, fabricated metal and food processing. Fueled by trade with Pacific Rim countries, the Port of Los Angeles handles the largest volume of containerized cargo of all U.S. ports and is ranked number one in container volume in U.S. waterborne foreign traffic. Los Angeles International Airport (LAX) is the fifth busiest airport in the world and second in the United States. LAX ranks 13<sup>th</sup> in the world and fourth in the nation in air cargo tonnage with over 2.3 million tons of air cargo.

The seasonally adjusted unemployment rate in Los Angeles County is 4.6 percent in November 2018, slightly up from 4.3 percent compared to the same period last year. This is in line with the state's steady pace of employment growth which continues to be broad based with high-skill and low-skill sectors boosting payrolls. Beacon Economics Winter 2018 outlook has California's economy continuing to expand moderately through 2020 with wage and income increases outpacing inflation. While job growth has increased in "population serving" industries such as health care and hospitality, California's economic output comes primarily from its "external industries", especially those related to technology.

## **III. Financial Policies**

As part of the City's efforts towards financial sustainability, the City has adopted "Financial Policies for the City of Los Angeles" promoting good fiscal stewardship across a number of critical areas. Following are summaries of select financial policies and charts that provide measures of the City's current year and next fiscal year compliance.

<u>Policy</u>	<u>2017-18</u>	<u>2018-19</u>
<b>Reserve Fund Policy</b>		
July 1st Percent of General Fund Receipts	6.08%	5.99%
<b>Budget Stabilization Fund Policy</b>		
Growth of seven major General Fund tax receipts	5.50%	6.00%
Amount of Revenue Growth above 3.4% (millions)	\$ 83.0	\$ 108.2
Amount of Deposit (millions)	\$ 0.4	\$ 9.0
<b>Capital Infrastructure Policy</b>		
One Percent of General Fund Receipts	1.28%	1.62%
<b>One-Time Revenue Policy</b>		
One-Time Revenue (millions)	\$ 65.0	\$ 45.0
One-Time Expenditures (millions)	\$ 108.0	\$ 127.0
<b>Debt Management Policy</b>		
Non-Voter	4.29%	4.14%
Total Approved	6.25%	6.03%

### **Reserve Fund Policy**

The Reserve Fund Policy (Policy) provides guidelines to ensure sufficient reserves are maintained for revenue shortfalls or unanticipated expenditures in the General Fund. The Policy sets a goal for the Reserve Fund balance of five percent of General Fund revenues, with no less than 2.75 percent in the Emergency Reserve Account, and all additional funds allocated to the Contingency Reserve Account. In March 2011, voters approved Charter Amendment P, a measure that establishes the Reserve Fund's Emergency and Contingency Reserve as Charter accounts.

The year-start 2017-18 and 2018-19 adjusted Reserve Fund Balance was \$354.5 million and \$345.8 million, respectively, which exceeded the five percent Policy.

### **Budget Stabilization Fund Policy**

The Budget Stabilization Fund (BSF), also established by Charter Amendment P, is designed to set aside revenues during prosperous years and provide resources to help maintain service levels during years of slow revenue growth or declining revenue. The BSF Policy sets aside an appropriation when the combined revenue growth of seven General Fund tax revenues (property tax, utility users' tax, business tax, sales tax, transient occupancy tax, parking users' tax, and documentary tax) is anticipated to exceed 3.4 percent. Conversely, withdrawal from the BSF may be used to offset shortfalls due to revenues lower than the 3.4 percent growth.

The year-over-year projected growth of the seven major General Fund tax receipts in 2017-18 and 2018-19 was 5.5 percent and 6.0 percent, respectively. Of the \$108 million in 2018-19 revenue growth, \$100 million was used to fund capital infrastructure and \$9 million was transferred to the BSF.

### **Capital Assets and Infrastructure Funding Policy**

The Capital Assets and Infrastructure Funding (Capital Funding) Policy acknowledges the importance of maintaining the City's capital assets on an ongoing basis to avoid major deferred maintenance and to extend the useful life of those assets. The Capital Funding Policy requires that the City annually budget at least one percent of General Fund revenue to fund capital assets or infrastructure improvements. In 2017-18 and 2018-19, the City budgeted approximately \$75 million and \$100 million, respectively, for capital and infrastructure projects.

### **One-Time Revenue Policy**

The One-Time Revenue Policy requires that one-time revenues will only be used for one-time expenditures. In 2017-18 and 2018-19, one-time expenditures exceeded one-time revenues by \$43 million and \$82 million, respectively.

### **Debt Management Policy**

The Debt Management Policy (Debt Policy) was developed to provide guidelines for the issuance of bonds and other forms of indebtedness to finance capital improvements, equipment acquisition and other items. These guidelines include a ceiling level for non-voter debt service of six percent of General Fund revenue and a total debt service cap of 15 percent of General Fund revenue.

The 2017-18 and 2018-19 Budget ratio of non-voter debt service and total debt service as a percent of General Fund revenue were below the Debt Policy cap.

## **IV. Major Initiatives**

The City has pursued the following selected initiatives to promote a livable and sustainable city, more prosperous, safe, and well-run government. In addition, major infrastructure initiatives are being undertaken by the City, including a selected few listed below.

- In September 2018, the first emergency bridge housing site was opened in downtown Los Angeles, the first of many projects in the pipeline. The City has committed \$275 million in Proposition HHH funds to construct permanent supportive housing for homeless and at-risk individuals, and \$36 million for facilities, shelters and navigation centers as a pathway to housing. In addition, the City has established a \$20 million crisis and bridge housing fund to get homeless encampments off the streets faster and interim housing projects off the ground sooner.
- LAX's \$14 billion capital improvement program projected to complete in 2023 is considered the largest public works program in the City. A centerpiece of the program is the \$5.5 billion Landside Access Modernization Program that include five major elements:

a 2.25-mile Automated People Mover that will connect three on-airport stations to Metro Rail and transit services; a Consolidated Rent-A-Car center; two Intermodal Transportation Facilities for additional parking, ground transportation services, and “meeter and greeter” activities; and roadway improvements.

- The Port of Los Angeles’s 2019-20 capital budget of \$153.9 million reflects its goal to maintain its competitive edge by developing infrastructure that supports growth and efficiency, and secure and sustainable port operations. Projects include terminal improvement, transportation and infrastructure projects, public access and environmental enhancements, security systems and maritime services.
- As part of its continuing efforts to further improve road safety, the City has prioritized reconstructing its most trafficked and hazardous streets through several initiatives: the Complete Streets program funded by various funding sources, including SB1 and the voter-approved half-cent sales tax Measure M; \$90 million towards Vision Zero Action Plan, a roadmap to achieve zero traffic fatalities by 2025 through the installation of high-visibility crosswalks, upgrade of street signs, development of street redesign plans and traffic signal optimization; transformation of 15 corridors through the Great Streets initiative to improve access and mobility on neighborhood streets; and \$41 million for its Sidewalk Repair Program.
- In his report, *Alert and Aware: Modernizations to Improve NotifyLA, the City’s Emergency Mass Notification System*, the City Controller reviewed the effectiveness of the City’s system that sends emergency alerts via wireless or landlines run by the Emergency Management Department. The Controller proposed several ways to strengthen notification for large scale emergencies to City residents.
- The City Controller recognizes that the ability to deliver City services depends on its 47,000 employees. The City Controller proposed adapting to new ways of hiring, recruiting and managing its human resources in, “*A Hire Calling: Modernizing City Recruitment and Hiring*”. Through a review of the City’s hiring process, the City Controller suggested ways to modernize hiring practices, expand candidate pool, evaluate salaries, job qualifications and titles, improve gender representation, update the Civil Service system and employ best practices for attracting a new generation of employees.

## **V. Mayor’s Top Priority Outcomes**

The Mayor’s “Back-to-Basics” approach focuses on new ways to expand and improve service to City residents in every community. The continued emphasis on this approach is aimed to reinforce the City’s fiscal foundation, improve the core functions of City government, and set Los Angeles on a course toward a better, healthier, more sustainable future.

The Mayor's 2019-20 Proposed Budget will reflect the goals and priorities set during each General Manager Review process; propose initiatives to fight homelessness; reduce the City's risk and liability; maximize use of special funds to provide services in-lieu of the General Fund; clearly demonstrate project Return on Investments or show evidence of fiscal or operational efficiencies; provide innovative solutions that include new methodologies, process improvements, adoption of best practices or the use of technology.

## **VI. Controller's Guiding Principles for Fiscal Health**

As the City moves forward with its effort to achieve long-term fiscal sustainability and improvements in the areas of budgeting, strategic planning and municipal finance, the City Controller established the following Ten Guiding Principles to maintain a healthy budget:

1. Implement a budget based on performance and measurable results;
2. Focus on Return on Investment (ROI);
3. Reform City procurement;
4. Reduce liabilities with a comprehensive risk mitigation strategy;
5. Invest in technology;
6. Invest in much needed City infrastructure and put the City's vast assets and resources to work;
7. Improve accounting and accountability in Special Funds;
8. Explore savings in healthcare and pension costs;
9. Maximize current City revenues and collections;
10. Continue to build the City's Reserves.

We believe the development of a long-term financial plan to be critical to balancing these guiding principles while achieving the City's policy goals. A robust long-term financial plan will align financial capacity with long-term service objectives, and developing such a plan is considered a best practice for governments. Working together, the City's leaders and stakeholders can advance these key strategies.



# CITY OF LOS ANGELES CALIFORNIA

## Comprehensive Annual Financial Report

For the Fiscal Year Ended June 30, 2019

---

Prepared by the Office of Los Angeles City Controller Ron Galperin



**Georgia Mattera**  
**Matthew Crawford**

Chief Deputy Controller  
Chief Financial Officer and  
Director of Financial Analysis and Reporting

### GAAP Compliance Section

**Albert Lee**  
**Marie De Los Reyes**  
**Marlene Salandanan**  
**Louella Ubaldo**  
**Josefina Quiocho**  
**Chon Loi Chu Ieng**  
**Orlando Santiago**

Departmental Chief Accountant III  
Principal Accountant II  
Principal Accountant II  
Principal Accountant II  
Senior Accountant II  
Accountant  
Accountant

Assistance provided by the General Accounting and Open Data staff, and Victoria Orellana (Senior Administrative Clerk).

**CITY OF LOS ANGELES  
COMPREHENSIVE ANNUAL FINANCIAL REPORT  
For the Fiscal Year Ended June 30, 2019**

**Table of Contents**

**INTRODUCTORY SECTION**

Letter of Transmittal.....	L-1
Organizational Chart.....	i
City Officials.....	ii
City Controller.....	iii
GFOA Certificate of Achievement for Excellence in Financial Reporting.....	iv

**FINANCIAL SECTION**

Independent Auditor's Report.....	1
Management's Discussion and Analysis (Required Supplementary Information).....	5

**BASIC FINANCIAL STATEMENTS**

**GOVERNMENT-WIDE FINANCIAL STATEMENTS**

Statement of Net Position.....	33
Statement of Activities.....	34

**FUND FINANCIAL STATEMENTS**

Balance Sheet - Governmental Funds.....	35
Reconciliation of the Balance Sheet of Governmental Funds to the Statement of Net Position.....	37
Statement of Revenues, Expenditures and Changes in Fund Balances - Governmental Funds.....	38
Reconciliation of the Statement of Revenues, Expenditures and Changes in Fund Balances of Governmental Funds to the Statement of Activities.....	40
Statement of Revenues, Expenditures and Changes in Fund Balance Budget and Actual (Non-GAAP Budgetary Basis) - General Fund.....	41
Statement of Net Position - Proprietary Funds.....	42
Statement of Revenues, Expenses and Changes in Fund Net Position - Proprietary Funds.....	46
Statement of Cash Flows - Proprietary Funds.....	48
Statement of Fiduciary Net Position - Fiduciary Funds.....	52
Statement of Changes in Fiduciary Net Position - Fiduciary Funds.....	53
Notes to the Basic Financial Statements (Index Page 54).....	55

**REQUIRED SUPPLEMENTARY INFORMATION**

Benefit Pension Plans, Schedules of Employer Contributions.....	197
Schedules of Changes in Net Pension Liability and Related Ratios.....	198
Benefit OPEB Plans, Schedules of Employer Contributions.....	201
Schedule of Changes in Net Other Postemployment Benefits Liability and Related Ratios.....	204
Actuarial Methods and Assumptions Used to Determine Employer Contribution Rates.....	205
Condition Rating for City Bridges.....	206
Comparison of Needed-to-Actual Maintenance/Preservation Costs.....	207

**COMBINING AND INDIVIDUAL FUND FINANCIAL STATEMENTS AND SCHEDULES**

Combining Balance Sheet - Other Governmental Funds.....	210
Combining Statement of Revenues, Expenditures and Changes in Fund Balances -	





RON GALPERIN  
CONTROLLER

January 30, 2020

Honorable Eric Garcetti, Mayor  
Honorable Members of the Council of the City of Los Angeles  
Citizens and Stakeholders of the City of Los Angeles

I am pleased to submit the Comprehensive Annual Financial Report (CAFR) of the City of Los Angeles (the City) for the fiscal year, which ended on June 30, 2019, in accordance with Section 216 of the City Charter. The CAFR is prepared in conformity with generally accepted accounting principles (GAAP) and audited in accordance with generally accepted auditing standards by Macias Gini & O'Connell LLP, a firm of independent licensed certified public accountants. In accordance with the requirement of Uniform Administrative Requirements, Cost Principles, and Audit Requirements for Federal Awards, the independent auditor is also in the process of completing an annual financial and compliance audit of federal funds received by the City in fiscal year 2019.

The independent auditor expressed an opinion that the City's financial statements for fiscal year 2019 are fairly stated in conformity with GAAP. This is the most favorable conclusion and is commonly known as an "unmodified" or "clean" opinion. The independent auditor's report is presented on pages 1 through 3.

Responsibility for the accuracy of the data and the completeness and fairness of the presentation, including all disclosures, rests with the City. The management of the City is responsible for establishing and maintaining an internal control structure designed to ensure that the assets of the City are protected from loss, theft or misuse, and to ensure that adequate financial information is compiled to allow for the preparation of financial statements in conformity with GAAP. Because the cost of internal control should not exceed the anticipated benefits, the objective is to provide reasonable, rather than absolute, assurance that the financial statements are free from any material misstatements. I believe that the data presented is complete and reliable in all material respects.

GAAP requires that management provide a narrative introduction, overview, and analysis to accompany the basic financial statements in the form of Management's Discussion and Analysis (MD&A). The MD&A is designed to complement the basic financial statements and should be read in conjunction with the financial statements and the notes to the financial statements. The MD&A can be found immediately following the report of the independent auditor.

200 N. MAIN STREET, SUITE 300, LOS ANGELES, CA 90012 • (213) 978-7200 • [CONTROLLER.LACITY.ORG](http://CONTROLLER.LACITY.ORG)



AN EQUAL EMPLOYMENT OPPORTUNITY – AFFIRMATIVE ACTION EMPLOYER



L-1

Honorable Eric Garcetti, Mayor  
Honorable Members of the Los Angeles City Council  
Citizens and Stakeholders of the City of Los Angeles

The Government Finance Officers Association of the United States and Canada (GFOA) awarded a Certificate of Achievement for Excellence in Financial Reporting to the City for its Comprehensive Annual Financial Report (CAFR) for the fiscal year ended June 30, 2018. This was the twenty-fourth consecutive year that the City has achieved this prestigious award. In order to be awarded a Certificate of Achievement, a government unit must publish an easily readable and efficiently organized CAFR, as well as satisfying GAAP and applicable legal requirements.

A Certificate of Achievement is valid for a period of one year only. I believe our current report continues to conform to the Certificate of Achievement program requirements, and I am submitting it to GFOA to determine its eligibility for another certificate.

The professionalism, dedication, and efficiency of the entire staff of the Financial Analysis and Reporting Division of the Controller's Office made the preparation of this report possible. I would like to express my appreciation to other staff of the Office for their assistance and contribution. Credit also must be given to other professional contributors citywide.

Respectfully submitted,

A handwritten signature in black ink, appearing to read "Ron Galperin", with a stylized, flowing script.

RON GALPERIN  
Los Angeles City Controller

# LETTER OF TRANSMITTAL

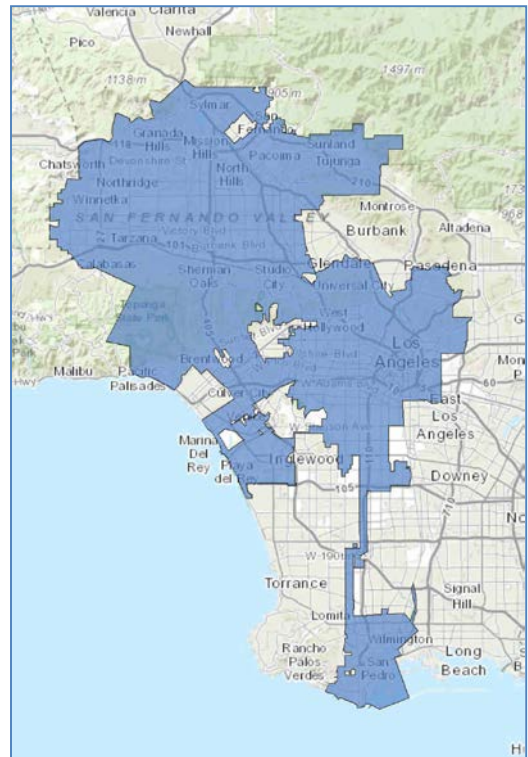
The Comprehensive Annual Financial Report (CAFR) is published annually by the City Controller (Controller) on the City of Los Angeles' (City) financial condition and results of operations at the conclusion of the fiscal year. The CAFR is issued as part of the Controller's City Charter mandate to monitor and report on all matters relating to the City's fiscal health, keep the City's official financial records, and supervise expenditures of the City.

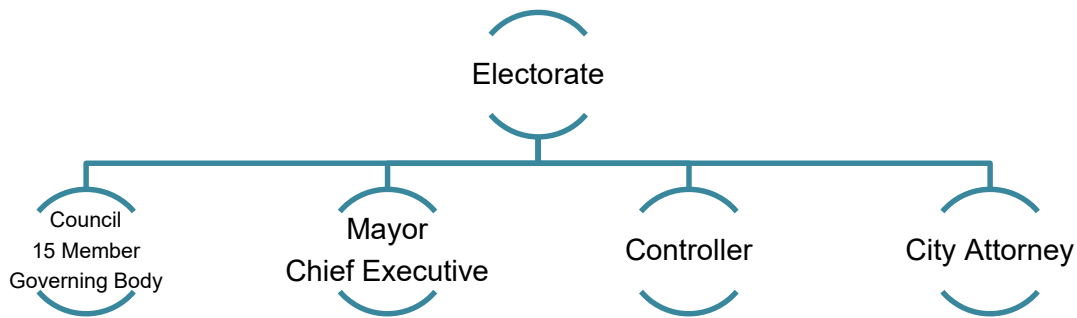
The Letter of Transmittal complements the CAFR as it provides context for the City's financial statements in presenting basic information on the profile of the government, local economy, financial management policies, and major initiatives of the City government.

## I. Profile of the Government

The City of Los Angeles is the second most populous city in the nation with an estimated January 1, 2019 population of 4,040,079. It is home to 39% of the population of the County of Los Angeles (County) and 11.5% of the area of the County. With an area of 470 square miles, Los Angeles is located in the southern part of the State of California and is the principal city of a metropolitan region that stretches from the City of Ventura to the north, to the City of San Clemente to the south, and to the City of San Bernardino to the east. Founded in 1781, Los Angeles was for its first century a provincial outpost under a succession of Spanish, Mexican, and American rule. The City was incorporated in 1850 under the provisions of a city charter. The current Charter was approved by the electorate on June 8, 1999 and became operative on July 1, 2000.

The City operates under a mayor-council form of government. As Executive Officer, the Mayor supervises the administrative process of local government and works with the Council in matters relating to legislation, budget and finance. As governing body of the City, the 15-member full-time Council enacts ordinances, levies taxes, approves contracts, authorizes public improvements, adopts zoning and other land use controls, and provides necessary resources for the budgetary departments and offices of the City. Council action is subject to the approval or veto of the Mayor, and Council may override a Mayoral veto by a two-thirds vote. The Charter provides for independently elected City Attorney and City Controller.





The City has 38 departments, bureaus, commissions and offices for which operating funds are annually budgeted by the Council. In addition, three departments consisting of Department of Water and Power (DWP), Harbor Department, and Department of Airports are under the control of boards appointed by the Mayor and confirmed by Council. While the City appoints a voting majority of the governing board of the Housing Authority of Los Angeles (HACLA), it is excluded from the City's financial statements due to its fiscal independence, and, the City cannot impose its will over its daily operations. Two departments, Los Angeles City Employees' Retirement System and Fire and Police Pension System, are under the control of boards whose membership is comprised of Mayoral appointees and representatives elected by system members. The Water and Power Employees' Retirement Plans, established by DWP, are under the control of a board whose membership is comprised of three ex officio members (one DWP Board member, DWP General Manager and Chief Accounting Employee), three elected by system members and one retiree appointed by the DWP Board. The City's reporting entity also includes the Municipal Improvement Corporation of Los Angeles (MICLA) as a blended component unit.

Public services provided by the City include police; fire and paramedics; residential refuse collection and disposal; wastewater collection and treatment; street maintenance, traffic management, and other public works functions; enforcement of ordinances and statutes relating to building safety; public libraries; recreation and parks; community development; housing and aging services; planning; two airports; harbor; power and water services; and, the convention center.

The annual budget serves as the foundation for the City's financial planning and control. The City maintains budgetary controls to ensure compliance with legal provisions represented in the budget and that expenditures do not exceed appropriated amounts. Expenditures are controlled by appropriations at the line item level within each object by department, consistent with the level set forth in the resolution adopting the annual operating budget. The City also maintains an encumbrance accounting system that controls spending based on the expenditure budget; which is composed of appropriations, allotments, or a combination of both.



## II. Local Economy

The City and its surrounding metropolitan region have continued to experience growth in population and in economic diversity. Tourism and hospitality, professional and business services, direct international trade, entertainment including motion picture and television production, and wholesale trade and logistics all contribute significantly to local employment. Emerging industries are largely technology driven, and include biomedical, digital information, environmental technology and aerospace. Major components of local industry include apparel, computer and electronic components, transportation equipment, fabricated metal and food processing. Fueled by trade with Pacific Rim countries, the Port of Los Angeles handles the largest volume of containerized cargo of all U.S. ports and is ranked number one in container volume in U.S. waterborne foreign traffic. Los Angeles International Airport (LAX) is the fourth busiest airport in the world and second in the United States. LAX ranks tenth in the world and fourth in the nation in air cargo tonnage with 2.3 million tons of air cargo.

The seasonally adjusted unemployment rate in Los Angeles County is 4.4 percent in November 2019 from 4.7% the previous year, higher than the statewide record low average of 3.9%. Competition for scarce labor resources has led many workers to receive an increase in earnings and a growing share of national income. This fact is in line with the Los Angeles County Economic Development Corporation 2019-2020 economic forecast that California continues to outpace the nation in real GDP and per capita income growth through 2020. According to the California State Legislative Analyst Office's The 2020-21 Budget: California's Fiscal Outlook, the California economy is projected to continue its moderate growth consistent with consensus forecasts of the U.S. economy. While Los Angeles has added the largest number of jobs over the past year, the Beacon Economics Winter 2019 outlook noted that the region experienced a slower growth rate than many other parts of the state.

## III. Financial Policies

As part of the City's efforts towards financial sustainability, the City has adopted "Financial Policies for the City of Los Angeles" promoting good fiscal stewardship across a number of critical areas. Following are summaries of select financial policies and charts that provide measures of the City's current year and next fiscal year compliance.



<b><u>Policy</u></b>	<b><u>2018-19</u></b>	<b><u>2019-20</u></b>
<b>Reserve Fund Policy</b>		
July 1st Percent of General Fund Receipts	5.59%	6.20%
<b>Budget Stabilization Fund Policy</b>		
Growth of seven major General Fund tax receipts	6.00%	6.11%
Amount of Revenue Growth above 3.4% (millions)	\$ 108.3	\$ 111.0
Amount of Deposit (millions)	\$ 9.0	\$ 7.0
<b>Capital Infrastructure Policy</b>		
One Percent of General Fund Receipts	1.62%	1.11%
<b>One-Time Revenue Policy</b>		
One-Time Revenue (millions)	\$ 45.0	\$ 63.0
One-Time Expenditures (millions)	\$ 127.0	\$ 141.0
<b>Debt Management Policy</b>		
Non-Voter	4.14%	3.92%
Total Approved	6.03%	5.90%

### **Reserve Fund Policy**

The Reserve Fund Policy (Policy) provides guidelines to ensure sufficient reserves are maintained for revenue shortfalls or unanticipated expenditures in the General Fund. The Policy sets a goal for the Reserve Fund balance of five percent of General Fund revenues, with no less than 2.75 percent in the Emergency Reserve Account, and all additional funds allocated to the Contingency Reserve Account. In March 2011, voters approved Charter Amendment P, a measure that establishes the Reserve Fund's Emergency and Contingency Reserve as Charter accounts.

The year-start 2018-19 and 2019-20 adjusted Reserve Fund Balance was \$345.8 million and \$407.3 million, respectively, which exceeded the five percent Policy.

### **Budget Stabilization Fund Policy**

The Budget Stabilization Fund (BSF), also established by Charter Amendment P, is designed to set aside revenues during prosperous years and provide resources to help maintain service levels during years of slow revenue growth or declining revenue. The BSF Policy sets aside an appropriation when the combined revenue growth of seven General Fund tax revenues (property tax, utility users' tax, business tax, sales tax, transient occupancy tax, parking users' tax, and documentary tax) is anticipated to exceed 3.4 percent. Conversely, withdrawal from the BSF may be used to offset shortfalls due to revenues lower than the 3.4 percent growth.

The year-over-year projected growth of the seven major General Fund tax receipts in 2018-19 and 2019-20 was 6.0 percent and 6.1 percent, respectively. Under the current policy, the value of the funds over 3.4 percent was \$111 million. The Adopted Budget allocates only \$80 million, which is less than the \$111 million currently required. Of the \$80 million in 2019-20 revenue growth, \$73 million was used to fund capital infrastructure, and \$7 million was transferred to the BSF. In July 2019, the Mayor and Council adopted a revised BSF Policy (C.F. 19-0600) to amend the anticipated growth rate from 3.4% to 4.5%. If the policy is using the 4.5% growth rate,





the value of the funds in excess of such rate is \$62 million, making the \$80 million allocations compliant with the revised BSF policy.

### **Capital Assets and Infrastructure Funding Policy**

The Capital Assets and Infrastructure Funding (Capital Funding) Policy acknowledges the importance of maintaining the City's capital assets on an ongoing basis to avoid major deferred maintenance and to extend the useful life of those assets. The Capital Funding Policy requires that the City annually budget at least one percent of General Fund revenue to fund capital assets or infrastructure improvements. In 2018-19 and 2019-20, the City budgeted approximately \$100 million and \$73 million, respectively, for capital and infrastructure projects.

### **One-Time Revenue Policy**

The One-Time Revenue Policy requires that one-time revenues will only be used for one-time expenditures. In 2018-19 and 2019-20, one-time expenditures exceeded one-time revenues by \$82 million and \$78 million, respectively.

### **Debt Management Policy**

The Debt Management Policy (Debt Policy) was developed to provide guidelines for the issuance of bonds and other forms of indebtedness to finance capital improvements, equipment acquisition and other items. These guidelines include a ceiling level for non-voter debt service of six percent of General Fund revenue and a total debt service cap of 15 percent of General Fund revenue.

The 2018-19 and 2019-20 Budget ratio of non-voter debt service and total debt service as a percent of General Fund revenue were below the Debt Policy cap.

## **IV. Major Initiatives**

The City has pursued the following selected initiatives to promote a livable and sustainable city, more prosperous, safe, and well-run government. In addition, major infrastructure initiatives are being undertaken by the City, including a selected few listed below.

- In December 2019, the Proposition HHH (HHH) funded project known as 88th and Vermont was opened in South Los Angeles, the first of many projects in the pipeline. The City has committed \$281 million in HHH funds to construct permanent supportive housing and affordable housing projects, and \$36 million for facilities, shelters and navigation centers as a pathway to housing. In addition, the City is anticipated to spend \$36 million in 2019-20 to establish crisis and bridge housing fund to get homeless encampments off the streets faster and interim housing projects off the ground sooner.
- LAX's is undertaking a \$14-billion capital improvement program projected to complete in 2023 which is considered the largest public works program in the City. Projects include



various terminal projects, airfield and apron projects, access projects and other projects to accommodate existing and future aircraft designs, and to address forecast passenger growth. A centerpiece of the program is the \$5.5 billion Landside Access Modernization Program that includes five major elements: a 2.25-mile Automated People Mover that will connect three on-airport stations to Metro Rail and transit services; a Consolidated Rent-A-Car center; two Intermodal Transportation Facilities for additional parking, ground transportation services, and “meeter and greeter” activities; and roadway improvements.

- The Port of Los Angeles’s 2019-20 capital budget of \$173.1 million reflects its goal to maintain its competitive edge by developing infrastructure that supports growth and efficiency, and secure and sustainable port operations. Projects include \$64.7 million for terminal improvement projects, \$11.7 million for transportation projects, \$21.5 million for public access/environmental enhancement projects, \$8.5 million for security projects, and \$38.0 million for maritime services.
- As part of its continuing efforts to make L.A. a safer, more sustainable, more prosperous, and better-run city, the City has prioritized 2019-20 budget across multiple City services including public safety, homelessness, and community through several initiatives: over \$14 million in technological upgrades and systems for the Los Angeles Police Department; continuing five existing Advanced Provider Response Unit (APRU) and adding one APRU for Los Angeles Fire Department; \$38 million of Measure W funds are going towards new water quality projects; \$426.3 million in funding towards ending homelessness; \$40 million in new funding for South Los Angeles community investments to make the neighborhoods safer while revitalizing iconic facilities.
- The City Controller recognizes that overtime is a critical tool to help the City serve Angelenos and protect communities from crime, emergencies, and natural disasters. The City Controller proposed adapting to a data-driven strategy of monitoring City’s overtime spending in “*On the Clock: Review of City Employee Overtime*”. Through a review of the recent City employee overtime pay trends, the City Controller suggested City departments and policymakers do a better job monitoring rising costs, including using available open data tools to track overtime hours across departments.
- In his report, *Strategy on the Streets: Improving Los Angeles Homeless Services Authority’s (LAHSA) Outreach Program*, the City Controller reviewed the LAHSA’s City outreach program, calling for a proactive, data-driven strategy to reach the homeless population more effectively and better connect them to housing and services. While the City has spent \$10.3 million over the past two years to support LAHSA’s outreach efforts, the homelessness in Los Angeles jumped 16 percent. The City Controller recommends creating “HomeSTAT”, a data-driven system to collect real-time data and use it to evaluate performance and make informed decisions about resource allocation moving forward.





## V. Mayor's Top Priority Outcomes

While the City's reserves have increased to record levels and boosted the City's credit ratings, the Mayor reaffirmed his commitment to stay on the path of disciplined financial management for the next economic challenge. The Mayor's "Back-to-Basics" approach focuses on new ways to expand and improve service to City residents in every community. The continued emphasis on this approach is aimed to reinforce the City's fiscal foundation, improve the core functions of City government, and set Los Angeles on a course toward a better, healthier, more sustainable future.

The Mayor's 2020-21 Proposed Budget will reflect the goals and priorities set during each General Manager Review process; accounting for the City's pre-existing financial obligations; focus on the resiliency of the City's resources, programs, and services by identifying meaningful and practical reductions; maximize the use of special funds to provide services; clearly demonstrate the cost of each successive year and the total cost of full implementation over the life of the multi-year phase-in plan; provide innovative solutions that include new methodologies, process improvements, adoption of best practices or the use of technology.

## VI. Controller's Guiding Principles for Fiscal Health

As the City moves forward with its effort to achieve long-term fiscal sustainability and improvements in the areas of budgeting, strategic planning and municipal finance, the City Controller established the following Ten Guiding Principles to maintain a healthy budget:

1. Implement a budget based on performance and measurable results;
2. Focus on Return on Investment (ROI);
3. Reform City procurement;
4. Reduce liabilities with a comprehensive risk mitigation strategy;
5. Invest in technology;
6. Invest in much needed City infrastructure and put the City's vast assets and resources to work;
7. Improve accounting and accountability in Special Funds;
8. Explore savings in healthcare and pension costs;
9. Maximize current City revenues and collections;
10. Continue to build the City's Reserves.

We believe the development of a long-term financial plan to be critical to balancing these guiding principles while achieving the City's policy goals. A robust long-term financial plan will align financial capacity with long-term service objectives, and developing such a plan is considered a best practice for governments. Working together, the City's leaders and stakeholders can advance these key strategies.



# Environmental Assessment Documents

- Transaction Screen
- EDR Sanborn Map
- EDR Radius Map
- EDR City Directory
- ZIMAS
- Initial Study (Draft)

***Transaction Screen***  
**For**

**Barnsdall Park Project**  
**4800-4810 West Hollywood Boulevard**  
**Los Angeles, CA 90027**

**Los Angeles**  
**Department of Recreation and Parks**

**August 20, 2020**

## 1.0 EXECUTIVE SUMMARY

A Transaction Screen was performed by the City of Los Angeles, Department of Recreation and Parks, Environmental Management Division (EMD) for Barnsdall Park Project located at 4800-4810 West Hollywood Boulevard, Los Angeles, CA 90027 (subject property). The purpose of this assessment was to identify *recognized environmental conditions (RECs)* in connection with the subject property.

This assessment included evaluation of the subject property based on EMD's personal familiarity and knowledge of the project site's environmental conditions and development history, consultations with other Department personnel, review of historical land use records, reasonably ascertainable regulatory agency records, and previous reports for the vicinity. No subsurface investigation, chemical analyses, or sampling of materials were undertaken as part of this assessment.

This assessment has revealed no RECs in connection with the subject property. It is EMD's opinion that this property has a minimal potential for environmental impairment and no further inquiry into RECs at the property is needed for purposes of appropriate inquiry.

## **2.0 INTRODUCTION**

### **2.1 Purpose**

The purpose of this Transaction Screen is to identify Recognized Environmental Conditions (RECs) in connection with the subject property. A REC, as defined by the American Society for Testing and Materials (ASTM) Practice E 1528-14, means the presence or likely presence of any hazardous substances or petroleum products on the property under conditions that indicate an existing release, a past release, or a material threat of a release of any hazardous substances or petroleum products into structures on the property or into the ground, groundwater, or surface water of the subject property.

### **2.2 Special Terms and Conditions**

The findings and recommendations presented in this Transaction Screen are based on the results of staff knowledge of the subject property and a review of reasonably ascertainable historical and regulatory agency records from Environmental Data Resources, Inc. It should be noted that evidence of releases will not be reported except as may be required by law.

Professional opinions expressed herein apply to the conditions and standards applicable at the time of the assessment. It should be noted that the passage of time may result in a change in the environmental characteristics of the subject property and surrounding properties. In addition, regulatory standards applicable to the subject property may change as a result of legislation or changes in implementation guidelines. Therefore, the information contained in this report is inherently limited to six months.

### **2.3 Limitation and Exceptions of Assessment**

The scope of work for this assessment did not include chemical analyses, identification, characterizations or sampling of soil, water, air, and/or assessments or testing for other materials such as lead, asbestos, methane, or radon.

Findings and recommendations in this report are based on the sources cited only and should not be considered as legal opinions. The sources cited are believed but not guaranteed to be reliable. EMD is not responsible for information withheld or inaccurately reported by agencies, clients, or other sources.

### **2.4 Limiting Conditions and Methodology Used**

This Transaction Screen was conducted in accordance with the ASTM Practice E 1528-14, effective February 14, 2014. This assessment included staff knowledge of the site, consultation with other Department personnel, a review of reasonably ascertainable information from regulatory and other governmental agencies, and a review of historical land use records. The site reconnaissance consisted of observations made while walking on public streets around the perimeter of the subject property and on the subject property. No persons on the subject property were interviewed as part of this project.

### 3.0 TRANSACTION SCREEN QUESTIONNAIRE

Question	Owner	Occupants (if applicable)	Observed During Site Visit
1a. Is the <i>property</i> used for an industrial use? Land Use: <u>Public Park</u>	Yes <b>No</b> Unk	Yes No Unk	Yes No Unk
1b. Is any <i>adjoining property</i> used for an industrial use? North: <u>Residential and commercial</u> East: <u>Commercial</u> South: <u>Kaiser Permanente Hospital</u> West: <u>Residential and commercial</u>	Yes <b>No</b> Unk	Yes No Unk	Yes No Unk
2a. Did you observe evidence or do you have any prior knowledge that the <i>property</i> has been used for an industrial use in the past?	Yes <b>No</b> Unk	Yes No Unk	Yes No Unk
2b. Did you observe evidence or do you have any prior knowledge that any <i>adjoining property</i> has been used for an industrial use in the past?	Yes <b>No</b> Unk	Yes No Unk	Yes No Unk
3a. Is the <i>property</i> used as a gasoline station, motor repair facility, commercial printing facility, dry cleaners, photo developing laboratory, junkyard or landfill, or as a waste treatment, storage, disposal, processing, or recycling facility (if applicable, identify which)?	Yes <b>No</b> Unk	Yes No Unk	Yes No Unk
3b. Is any <i>adjoining property</i> used as a gasoline station, motor repair facility, commercial printing facility, dry cleaners, photo developing laboratory, junkyard or landfill, or as a waste treatment, storage, disposal, processing, or recycling facility (if applicable, identify which)?	Yes <b>No</b> Unk	Yes No Unk	Yes No Unk
4a. Did you observe evidence or do you have any prior knowledge that the <i>property</i> has been used as a gasoline station, motor repair facility, commercial printing facility, dry cleaners, photo developing laboratory, junkyard or landfill, or as a waste treatment, storage, disposal, processing, or recycling facility (if applicable, identify which)?	Yes <b>No</b> Unk	Yes No Unk	Yes No Unk
4b. Did you observed evidence or do you have any prior knowledge that any <i>adjoining property</i> has been used as a gasoline station, motor repair facility, commercial printing facility, dry cleaners, photo developing laboratory, junkyard or landfill, or as a waste treatment, storage, disposal, processing, or recycling facility (if applicable, identify which)?  <b>Preparer's Note: According to the City Directory and historical Sanborn maps a gas station was located north adjacent beyond Hollywood Boulevard from as early as 1924 to as late as 1955.</b>	<b>Yes</b> No Unk	Yes No Unk	Yes No Unk
5a. Are there currently any damaged or discarded automotive or industrial batteries, pesticides, paints or other chemicals in individual containers or >5 gal (19L) in volume or 50 gal (190L) in the aggregate, stored on or used at the property or at the facility?	Yes <b>No</b> Unk	Yes No Unk	Yes No Unk
5b. Did you observe evidence or do you have any prior knowledge that there have been previously any damaged or discarded automotive or industrial batteries, or pesticides, paints or other chemicals in individual containers of >5 gal (19L) in	Yes <b>No</b> Unk	Yes No Unk	Yes No Unk

Question	Owner	Occupants (if applicable)	Observed During Site Visit
volume or 50 gal (190L) in the aggregate, stored on or used at the <i>property</i> or at the facility?			
6a. Are there currently any industrial <i>drums</i> (typically 55 gal [208L]) or sacks of chemicals located on the <i>property</i> or at the facility?	Yes <b><u>No</u></b> Unk	Yes No Unk	Yes No Unk
6b. Did you observe evidence or do you have any prior knowledge that there have been previously any industrial <i>drums</i> (typically 55 gal [208L]) or sacks of chemicals located on the <i>property</i> or at the facility?	Yes <b><u>No</u></b> Unk	Yes No Unk	Yes No Unk
7a. Did you observe evidence or do you have any prior knowledge that <i>fill dirt</i> has been brought onto the <i>property</i> that originated from a contaminated site?	Yes <b><u>No</u></b> Unk	Yes No Unk	Yes No Unk
7b. Did you observe evidence or do you have any prior knowledge that <i>fill dirt</i> has been brought onto the <i>property</i> that is of an unknown origin?	Yes <b><u>No</u></b> Unk	Yes No Unk	Yes No Unk
8a. Are there currently any <i>pits, ponds, or lagoons</i> located on the <i>property</i> in connection with waste treatment or waste disposal?	Yes <b><u>No</u></b> Unk	Yes No Unk	Yes No Unk
8b. Did you observe evidence or do you have any prior knowledge that there have been previously, any <i>pits, ponds, or lagoons</i> located on the <i>property</i> in connection with waste treatment or waste disposal?	Yes <b><u>No</u></b> Unk	Yes No Unk	Yes No Unk
9a. Is there currently any stained soil on the <i>property</i> ?	Yes <b><u>No</u></b> Unk	Yes No Unk	Yes No Unk
9b. Did you observe evidence or do you have any prior knowledge that there has been previously, any stained soil on the <i>property</i> ?	Yes <b><u>No</u></b> Unk	Yes No Unk	Yes No Unk
10a. Are there currently any registered or unregistered storage tanks (above or underground) located on the <i>property</i> ?	Yes <b><u>No</u></b> Unk	Yes No Unk	Yes No Unk
10b. Did you observe evidence or do you have any prior knowledge that there have been previously, any registered or unregistered storage tanks (above or underground) located on the <i>property</i> ?	Yes <b><u>No</u></b> Unk	Yes No Unk	Yes No Unk
11a. Are there currently any vent pipes, fill pipes, or access ways indicating a fill pipe protruding from the ground on the <i>property</i> or adjacent to any structure located on the <i>property</i> ?	Yes <b><u>No</u></b> Unk	Yes No Unk	Yes No Unk
11b. Did you observe evidence or do you have any prior knowledge that there have been previously, any vent pipes, fill pipes, or access ways indicating a fill pipe protruding from the ground on the <i>property</i> or adjacent to any structure located on the <i>property</i> ?	Yes <b><u>No</u></b> Unk	Yes No Unk	Yes No Unk
12a. Is there currently evidence of leaks, spills or staining by substances other than water, or foul odors, associated with any flooring, drains, walls, ceilings, or exposed grounds on the <i>property</i> ?	Yes <b><u>No</u></b> Unk	Yes No Unk	Yes No Unk
12b. Did you observe evidence or do you have any prior knowledge that there have been previously any leaks, spills or	Yes <b><u>No</u></b> Unk	Yes No Unk	Yes No Unk

Question	Owner	Occupants (if applicable)	Observed During Site Visit
staining by substances other than water, or foul odors, associated with any flooring, drains, walls, ceilings, or exposed grounds on the <i>property</i> ?			
13a. If the <i>property</i> is served by a private well or non-public water system, is there evidence or do you have prior knowledge that contaminants have been identified in the well or system that exceed guidelines applicable to the water system?  <b>Preparer's Note: <i>Property</i> is served by municipal water.</b>	Yes <b>No</b> Unk	Yes No Unk	Yes No Unk
13b. If the <i>property</i> is served by a private well or non-public water system, is there evidence or do you have prior knowledge that the well has been designated as contaminated by any government environmental/health agency?  <b>Preparer's Note: <i>Property</i> is served by municipal water.</b>	Yes <b>No</b> Unk	Yes No Unk	Yes No Unk
14. Does the <i>owner</i> or <i>occupant</i> of the <i>property</i> have any knowledge of <i>environmental liens</i> or governmental notification relating to past or recurrent violations of environmental laws with respect to the <i>property</i> or any facility located on the <i>property</i> ?	Yes <b>No</b> Unk	Yes No Unk	Yes No Unk
15a. Has the <i>owner</i> or <i>occupant</i> of the <i>property</i> been informed of the past existence of <i>hazardous substances</i> or <i>petroleum products</i> with respect to the <i>property</i> or any facility located on the <i>property</i> ?	Yes <b>No</b> Unk	Yes No Unk	Yes No Unk
15b. Has the <i>owner</i> or <i>occupant</i> of the <i>property</i> been informed of the current existence of <i>hazardous substances</i> or <i>petroleum products</i> with respect to the <i>property</i> or any facility located on the <i>property</i> ?	Yes <b>No</b> Unk	Yes No Unk	Yes No Unk
15c. Has the <i>owner</i> or <i>occupant</i> of the <i>property</i> been informed of the past existence of environmental violations with respect to the <i>property</i> or any facility located on the <i>property</i> ?	Yes <b>No</b> Unk	Yes No Unk	Yes No Unk
15d. Has the <i>owner</i> or <i>occupant</i> of the <i>property</i> been informed of the current existence of environmental violations with respect to the <i>property</i> or any facility located on the <i>property</i> ?	Yes <b>No</b> Unk	Yes No Unk	Yes No Unk
16. Does the <i>owner</i> or <i>occupant</i> of the <i>property</i> have any knowledge of any <i>environmental site assessment</i> of the <i>property</i> or facility that indicated the presence of <i>hazardous substances</i> or <i>petroleum products</i> on, or contamination of, the <i>property</i> or recommended further assessment of the <i>property</i> ?	Yes <b>No</b> Unk	Yes No Unk	Yes No Unk
17. Does the <i>owner</i> or <i>occupant</i> of the <i>property</i> know of any past, threatened, or pending lawsuits or administrative proceedings concerning a release or threatened release of any <i>hazardous substances</i> or <i>petroleum products</i> involving the <i>property</i> by any <i>owner</i> or <i>occupant</i> of the <i>property</i> ?	Yes <b>No</b> Unk	Yes No Unk	Yes No Unk
18a. Does the <i>property</i> discharge waste water (not including sanitary waste or storm water) onto or adjacent to the <i>property</i> and/or into a storm water system?	Yes <b>No</b> Unk	Yes No Unk	Yes No Unk
18b. Does the <i>property</i> discharge waste water (not including sanitary waste or storm water) onto or adjacent to the <i>property</i> and/or into a sanitary sewer system?	Yes <b>No</b> Unk	Yes No Unk	Yes No Unk



Question	Owner			Occupants (if applicable)			Observed During Site Visit		
19. Did you observe evidence or do you have any prior knowledge that any <i>hazardous substances</i> or <i>petroleum products</i> , unidentified waste materials, tires, automotive or industrial batteries, or any other waste materials have been dumped above grade, buried and/or burned on the <i>property</i> ?	Yes	<u>No</u>	Unk	Yes	No	Unk	Yes	No	Unk
20. Is there a transformer, capacitor, or any hydraulic equipment for which there are any records indicating the presence of PCBs?	Yes	No	<u>Unk</u>	Yes	No	Unk	Yes	No	Unk

21. Do any of the following Federal government record systems list the *property* or any property within the search distance noted below?

	Approximate Minimum Search Distance, miles (kilometers)			
Federal NPL site list	1.0	(1.6)	Yes	<u>No</u>
Federal CERLCIS list	0.5	(0.8)	Yes	<u>No</u>
Federal CERLCIS NFRAP site list	property and adjoining properties		Yes	<u>No</u>
Federal RCRA CORRACTS facilities list	1.0	(1.6)	Yes	<u>No</u>
Federal RCRA non- CORRACTS TSD facilities list	property and adjoining properties		Yes	<u>No</u>
Federal RCRA generators list	0.5	(0.8)	<u>Yes</u>	No
Federal ERNS list	property only		Yes	<u>No</u>

22. Do any of the following state records systems list the *property* or any property within the search distance noted below:

	Approximate Minimum Search Distance, miles (kilometers)			
State lists of hazardous water sites identified for investigation or remediation:				
State - equivalent NPL	1.0	(1.6)	Yes	<u>No</u>
State - equivalent CERLCIS	0.5	(0.8)	Yes	<u>No</u>
State landfill and/or solid waste disposal site lists	1.0	(1.6)	Yes	<u>No</u>
State leaking UST lists	0.5	(0.8)	<u>Yes</u>	No
State registered UST lists	property only		Yes	<u>No</u>

23. Based upon review of *fire insurance maps* 10.3.1.3 or consultation with the local fire department serving the *property*, all as specified in the guide, are any buildings or other improvements on the *property* or on an adjoining property identified as having been used for an industrial use or uses likely to lead to contamination of the *property*? Yes No

**Preparer's Note: The EDR Radius Map Report, City Directory, and the State Water Resources Control Board's GeoTracker website lists Hollywood Car Wash as being located at 4810-4820 Hollywood Boulevard from the early 1980s to as late as 1997. This facility was listed as having three 10,000 gallon fuel underground storage tanks with a closed Leaking Underground Storage Tank (LUST) case. The case was first reported in 1990 and inspected by the Regional Water Quality Control Board until its case was resolved and closed by the Board in 1997. Based on this facility recent existence and the long presence of Barnsdall Park, this facility is presumed to have been located adjacent to the Property. Despite it's adjoining presence, the case has been closed by the Water Board and no indication of contaminated soils present on park property or the adjoining property.**

#### 4.0 SIGNATURES OF ENVIRONMENTAL PROFESSIONALS

EMD warrants that the findings and recommendations provided in this report have been prepared, performed, and rendered in accordance with the procedures, practices, and standards generally accepted and customary in the profession for use in similar reports.

The Owner and Occupant questionnaire was completed by:

Ms. Lisa Walldes

Environmental Specialist III

City of Los Angeles, Department of Recreation and Parks, Planning, Construction and Maintenance Division. Environmental Management Group

221 N. Figueroa St., Suite 400. Los Angeles, CA 90012

(213) 202-2664

Date: August 20, 2020

The Government Records and Historical Sources Inquiry questionnaire was completed by:

Ms. Lisa Walldes

Environmental Specialist III

City of Los Angeles, Department of Recreation and Parks, Planning, Construction and Maintenance Division. Environmental Management Group

221 N. Figueroa St., Suite 400. Los Angeles, CA 90012

(213) 202-2664

Date: August 20, 2020

Copies of the completed questionnaire have been filed at:

City of Los Angeles, Department of Recreation and Parks, Planning and Construction Division. Environmental Management Group


221 N. Figueroa St., Suite 400. Los Angeles, CA 90012

Preparer represents that to the best of the preparer's knowledge the above statements and facts are true and correct and to the best of the preparer's actual knowledge no material facts have been suppressed or misstated.



Lisa Walldes, Environmental Specialist III  
Environmental Management Group

Date: 08/24/2020



Elena Maggioni, Environmental Specialist III  
Environmental Management Group


Date: 08/24/2020

**APPENDIX A**

**EDR RADIUS MAP WITH GEOCHECK® REPORT**

**SANBORN MAPS**

**CITY DIRECTORY**



Barnsdall Park  
4800-4810 W Hollywood Blvd  
Los Angeles, CA 90027

Inquiry Number: 6162761.3  
August 20, 2020

## Certified Sanborn® Map Report



## Certified Sanborn® Map Report

08/20/20

**Site Name:**

Barnsdall Park  
4800-4810 W Hollywood Blvd  
Los Angeles, CA 90027  
EDR Inquiry # 6162761.3

**Client Name:**

Department of Recreation and Parks  
221 North Figueroa Street  
Los Angeles, CA 90012-0000  
Contact: Elena Maggioni



The Sanborn Library has been searched by EDR and maps covering the target property location as provided by Department of Recreation and Parks were identified for the years listed below. The Sanborn Library is the largest, most complete collection of fire insurance maps. The collection includes maps from Sanborn, Bromley, Perris & Browne, Hopkins, Barlow, and others. Only Environmental Data Resources Inc. (EDR) is authorized to grant rights for commercial reproduction of maps by the Sanborn Library LLC, the copyright holder for the collection. Results can be authenticated by visiting [www.edrnet.com/sanborn](http://www.edrnet.com/sanborn).

The Sanborn Library is continually enhanced with newly identified map archives. This report accesses all maps in the collection as of the day this report was generated.

### Certified Sanborn Results:

**Certification #** 2409-437B-B761

**PO #** NA

**Project** Barnsdall Park Restroom

**Maps Provided:**

1970	1955
1969	1950
1968	1919
1966	
1962	
1961	
1960	
1957	



Sanborn® Library search results

Certification #: 2409-437B-B761

The Sanborn Library includes more than 1.2 million fire insurance maps from Sanborn, Bromley, Perris & Browne, Hopkins, Barlow and others which track historical property usage in approximately 12,000 American cities and towns. Collections searched:

- ☒ Library of Congress
- ☒ University Publications of America
- ☒ EDR Private Collection

*The Sanborn Library LLC Since 1866™*

### Limited Permission To Make Copies

Department of Recreation and Parks (the client) is permitted to make up to FIVE photocopies of this Sanborn Map transmittal and each fire insurance map accompanying this report solely for the limited use of its customer. No one other than the client is authorized to make copies. Upon request made directly to an EDR Account Executive, the client may be permitted to make a limited number of additional photocopies. This permission is conditioned upon compliance by the client, its customer and their agents with EDR's copyright policy; a copy of which is available upon request.

### Disclaimer - Copyright and Trademark Notice

This Report contains certain information obtained from a variety of public and other sources reasonably available to Environmental Data Resources, Inc. It cannot be concluded from this Report that coverage information for the target and surrounding properties does not exist from other sources. NO WARRANTY EXPRESSED OR IMPLIED, IS MADE WHATSOEVER IN CONNECTION WITH THIS REPORT. ENVIRONMENTAL DATA RESOURCES, INC. SPECIFICALLY DISCLAIMS THE MAKING OF ANY SUCH WARRANTIES, INCLUDING WITHOUT LIMITATION, MERCHANTABILITY OR FITNESS FOR A PARTICULAR USE OR PURPOSE. ALL RISK IS ASSUMED BY THE USER. IN NO EVENT SHALL ENVIRONMENTAL DATA RESOURCES, INC. BE LIABLE TO ANYONE, WHETHER ARISING OUT OF ERRORS OR OMISSIONS, NEGLIGENCE, ACCIDENT OR ANY OTHER CAUSE, FOR ANY LOSS OF DAMAGE, INCLUDING, WITHOUT LIMITATION, SPECIAL, INCIDENTAL, CONSEQUENTIAL, OR EXEMPLARY DAMAGES. ANY LIABILITY ON THE PART OF ENVIRONMENTAL DATA RESOURCES, INC. IS STRICTLY LIMITED TO A REFUND OF THE AMOUNT PAID FOR THIS REPORT. Purchaser accepts this Report "AS IS". Any analyses, estimates, ratings, environmental risk levels or risk codes provided in this Report are provided for illustrative purposes only, and are not intended to provide, nor should they be interpreted as providing any facts regarding, or prediction or forecast of, any environmental risk for any property. Only a Phase I Environmental Site Assessment performed by an environmental professional can provide information regarding the environmental risk for any property. Additionally, the information provided in this Report is not to be construed as legal advice. Copyright 2020 by Environmental Data Resources, Inc. All rights reserved. Reproduction in any media or format, in whole or in part, of any report or map of Environmental Data Resources, Inc., or its affiliates, is prohibited without prior written permission.


EDR and its logos (including Sanborn and Sanborn Map) are trademarks of Environmental Data Resources, Inc. or its affiliates. All other trademarks used herein are the property of their respective owners.

## Sanborn Sheet Key


This Certified Sanborn Map Report is based upon the following Sanborn Fire Insurance map sheets.



### 1970 Source Sheets




Volume 9A, Sheet 945a  
1970




Volume 9A, Sheet 946a  
1970

### 1969 Source Sheets




Volume 9A, Sheet 945a  
1969




Volume 9A, Sheet 946a  
1969

### 1968 Source Sheets




Volume 9A, Sheet 946a  
1968

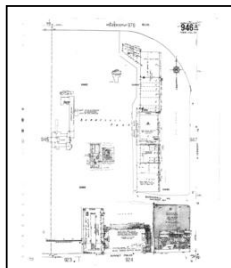


Volume 9A, Sheet 945a  
1968

### 1966 Source Sheets



Volume 9A, Sheet 945a  
1966




Volume 9A, Sheet 946a  
1966

## Sanborn Sheet Key


This Certified Sanborn Map Report is based upon the following Sanborn Fire Insurance map sheets.



### 1962 Source Sheets




Volume 9A, Sheet 945a  
1962




Volume 9A, Sheet 946a  
1962

### 1961 Source Sheets




Volume 9A, Sheet 945a  
1961

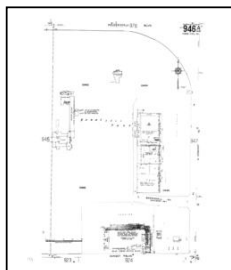


Volume 9A, Sheet 946a  
1961

### 1960 Source Sheets




Volume 9A, Sheet 945a  
1960



Volume 9A, Sheet 946a  
1960

### 1957 Source Sheets



Volume 9A, Sheet 946a  
1957




Volume 9A, Sheet 945a  
1957

## Sanborn Sheet Key


This Certified Sanborn Map Report is based upon the following Sanborn Fire Insurance map sheets.




### 1955 Source Sheets




Volume 9A, Sheet 945a  
1955



Volume 9A, Sheet 946a  
1955




Volume 9A, Sheet 945a  
1955

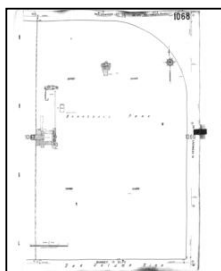


Volume 9A, Sheet 946a  
1955

### 1950 Source Sheets

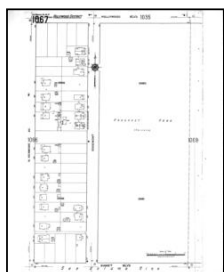


Volume 10, Sheet 1067  
1950

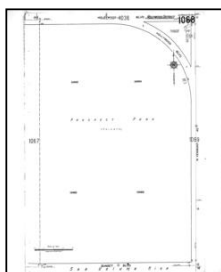


Volume 10, Sheet 1068  
1950

### 1919 Source Sheets

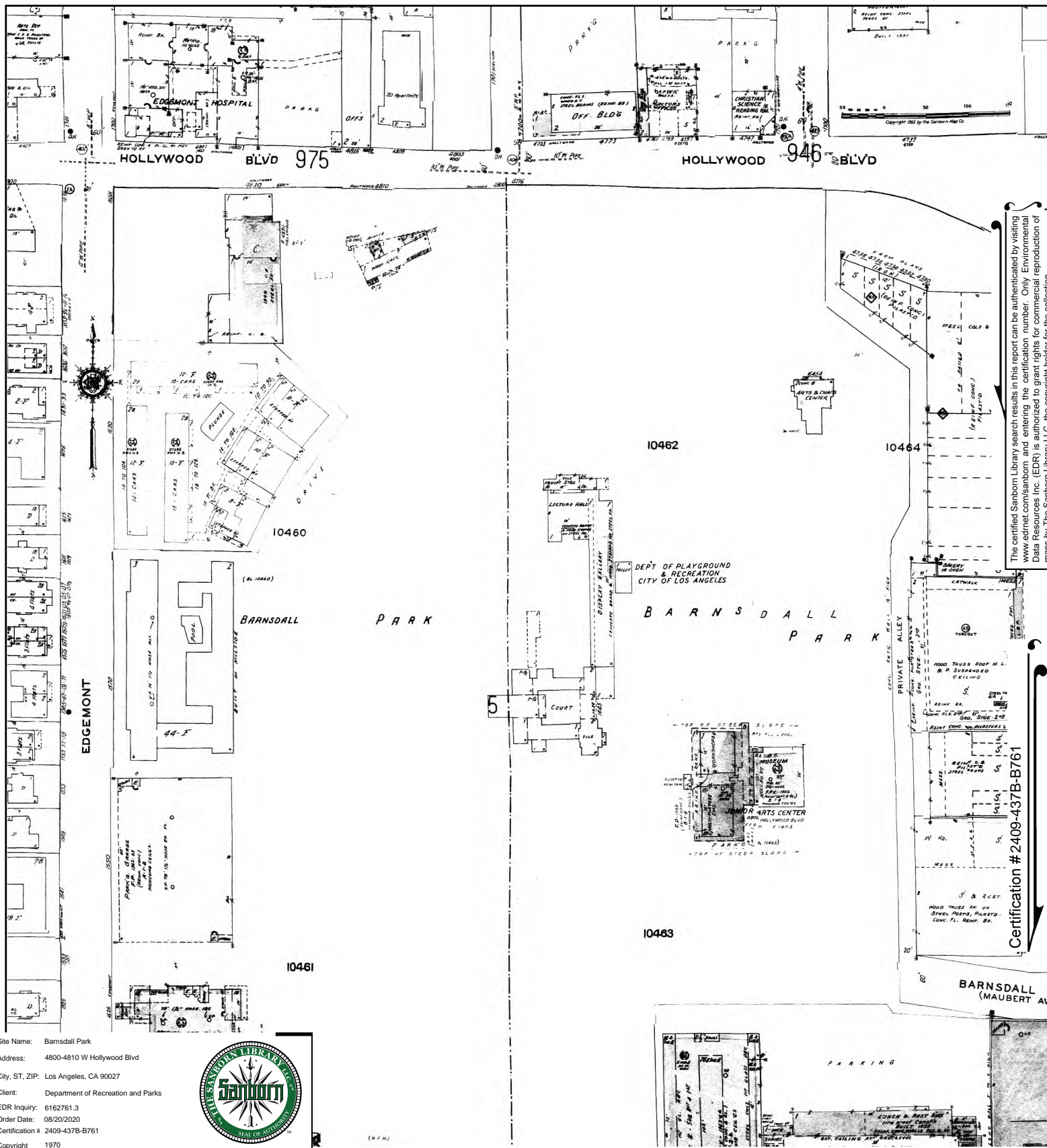


Volume 10, Sheet 1067  
1919



Volume 10, Sheet 1068  
1919





The certified Sanborn Library search results in this report can be authenticated by visiting [www.edrnet.com/sanborn](http://www.edrnet.com/sanborn) and entering the certification number. Only Environmental Data Resources Inc. (EDR) is authorized to grant rights for commercial reproduction of maps by The Sanborn Library LLC, the copyright holder for the collection.

Certification #2409-437B-B761

Site Name: Barnsdall Park

Address: 4800-4810 W Hollywood Blvd

City, ST, ZIP: Los Angeles, CA 90027

Client: Department of Recreation and Parks

EDR Inquiry: 6162761.3

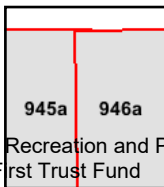

Order Date: 08/20/2020

Certification # 2409-437B-B761

Copyright 1970

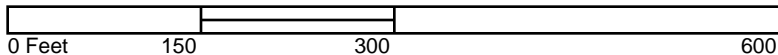


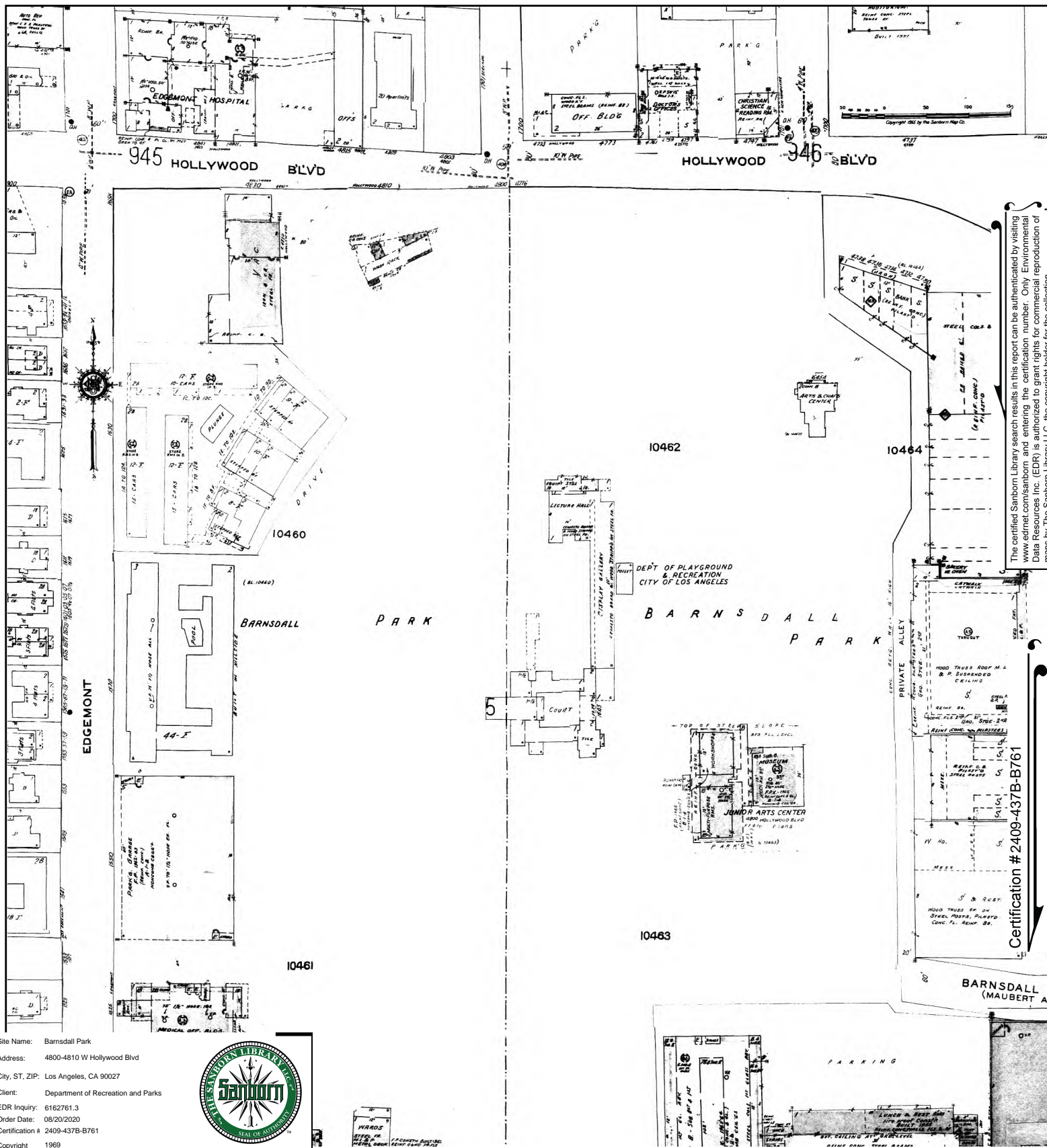
This Certified Sanborn Map combines the following sheets.  
Outlined areas indicate map sheets within the collection.



Volume 9A, Sheet 946a  
Volume 9A, Sheet 945a

Dept of Recreation and Parks  
Parks First Trust Fund





Site Name: Barnsdall Park

Address: 4800-4810 W Hollywood Blvd

City, ST, ZIP: Los Angeles, CA 90027

Client: Department of Recreation and Parks

EDR Inquiry: 6162761.3


Order Date: 08/20/2020

Certification # 2409-437B-B761

Copyright 1969

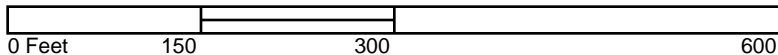


This Certified Sanborn Map combines the following sheets.  
Outlined areas indicate map sheets within the collection.

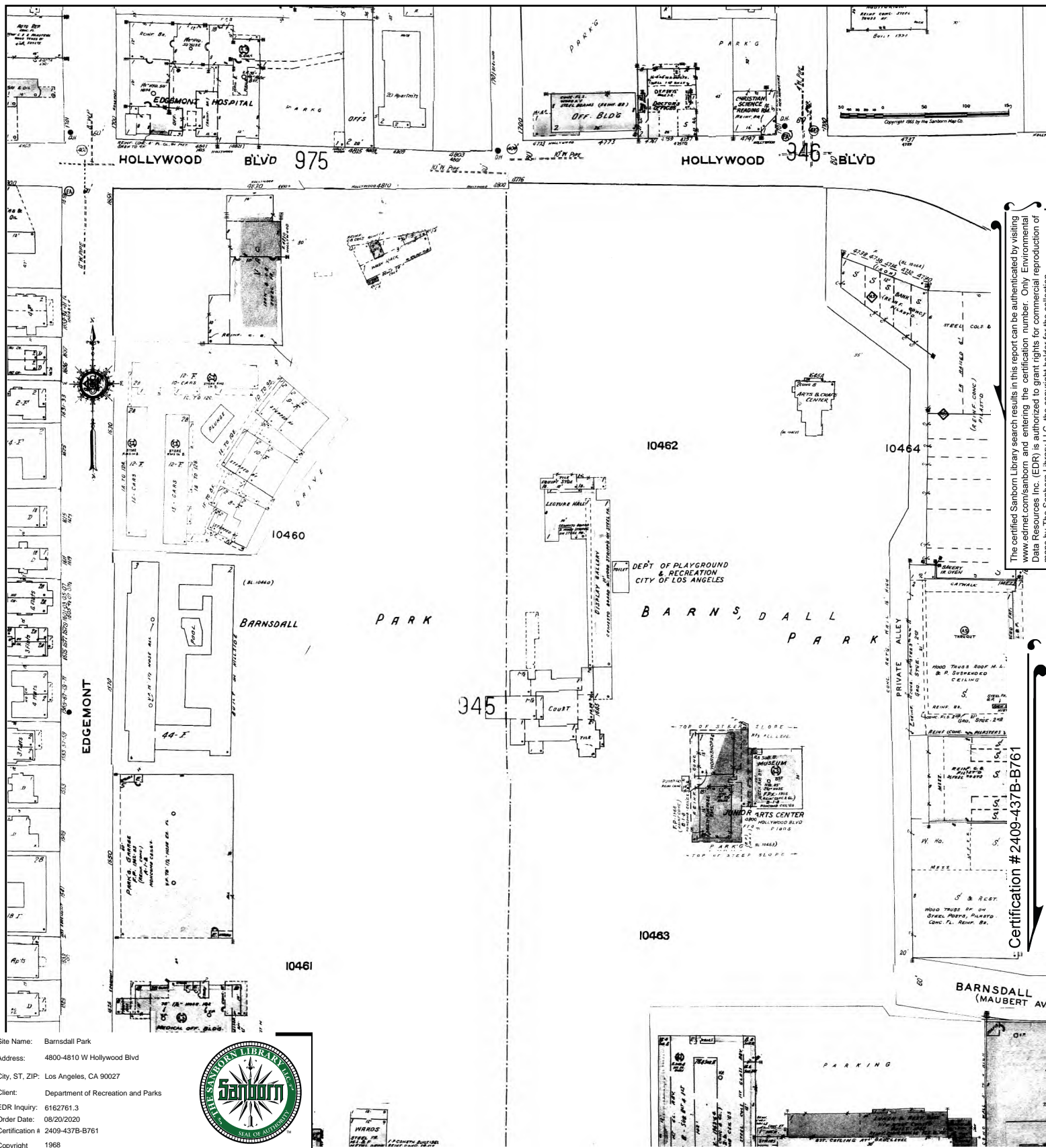


Volume 9A, Sheet 946a  
Volume 9A, Sheet 945a

Dept of Recreation and Parks  
Parks First Trust Fund







The certified Sanborn Library search results in this report can be authenticated by visiting [www.edrmap.com/sanborn](http://www.edrmap.com/sanborn) and entering the certification number. Only Environmental Data Resources Inc. (EDR) is authorized to grant rights for commercial reproduction of maps by The Sanborn Library LLC, the copyright holder for the collection.

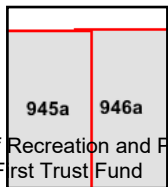

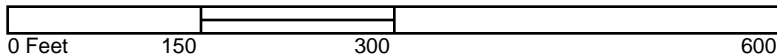
Certification #2409-437B-B761

Site Name: Barnsdall Park  
 Address: 4800-4810 W Hollywood Blvd  
 City, ST, ZIP: Los Angeles, CA 90027  
 Client: Department of Recreation and Parks  
 EDR Inquiry: 6162761.3  
 Order Date: 08/20/2020  
 Certification #: 2409-437B-B761  
 Copyright: 1968



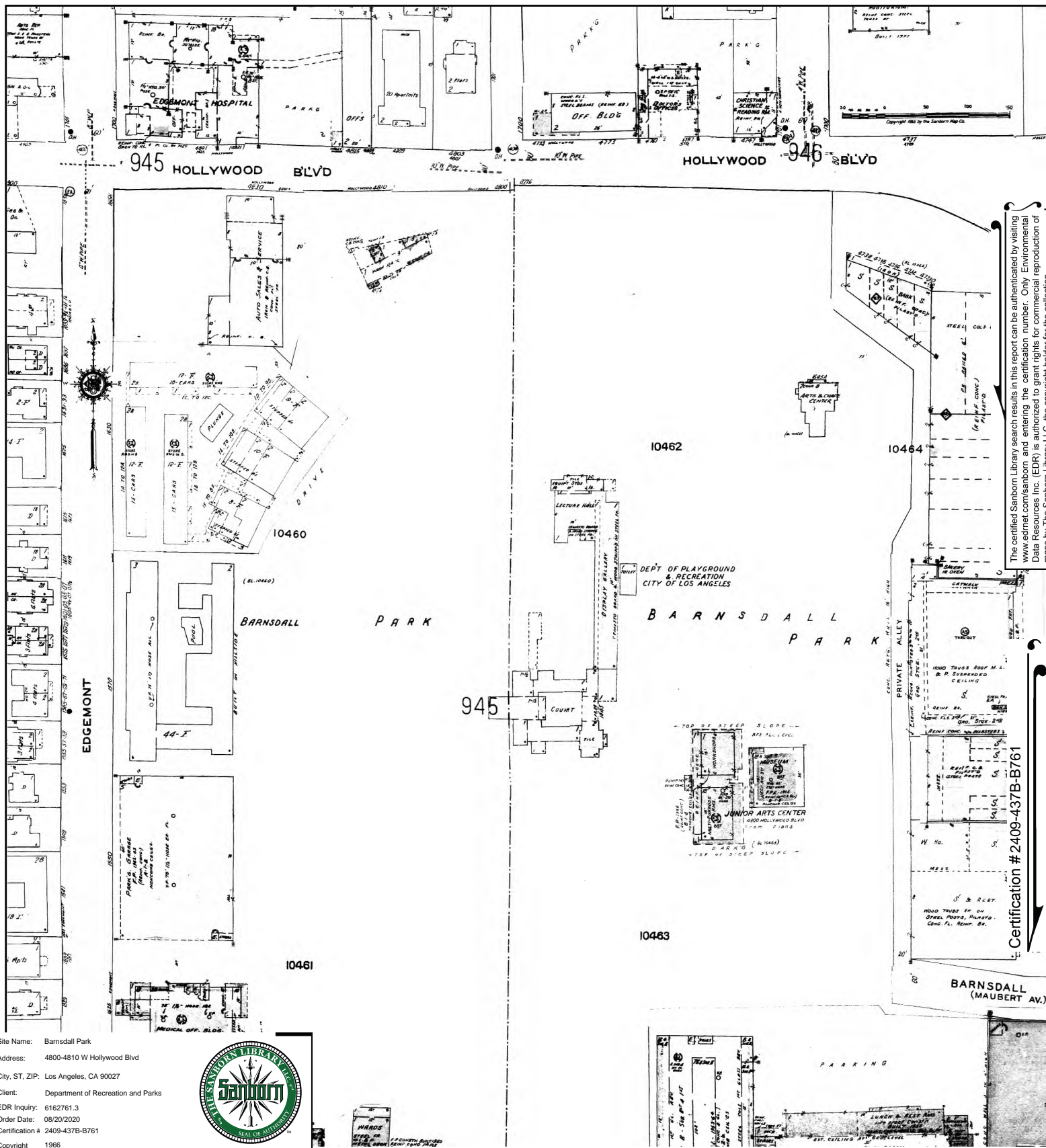
WARDS  
 1/2" = 100' - 1/4" = 100'

This Certified Sanborn Map combines the following sheets.  
 Outlined areas indicate map sheets within the collection.



Volume 9A, Sheet 945a  
 Volume 9A, Sheet 946a

Dept of Recreation and Parks  
 Parks First Trust Fund



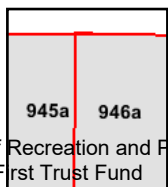

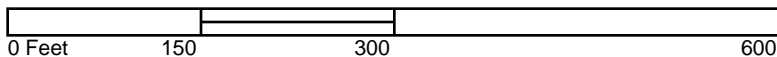
The certified Sanborn Library search results in this report can be authenticated by visiting [www.edr.com/sanborn](http://www.edr.com/sanborn) and entering the certification number. Only Environmental Data Resources Inc. (EDR) is authorized to grant rights for commercial reproduction of maps by The Sanborn Library LLC, the copyright holder for the collection.

Certification #2409-437B-B761

Site Name: Barnsdall Park  
 Address: 4800-4810 W Hollywood Blvd  
 City, ST, ZIP: Los Angeles, CA 90027  
 Client: Department of Recreation and Parks  
 EDR Inquiry: 6162761.3  
 Order Date: 08/20/2020  
 Certification # 2409-437B-B761  
 Copyright 1966




This Certified Sanborn Map combines the following sheets.  
 Outlined areas indicate map sheets within the collection.



Volume 9A, Sheet 946a  
 Volume 9A, Sheet 945a


Dept of Recreation and Parks  
 Parks First Trust Fund



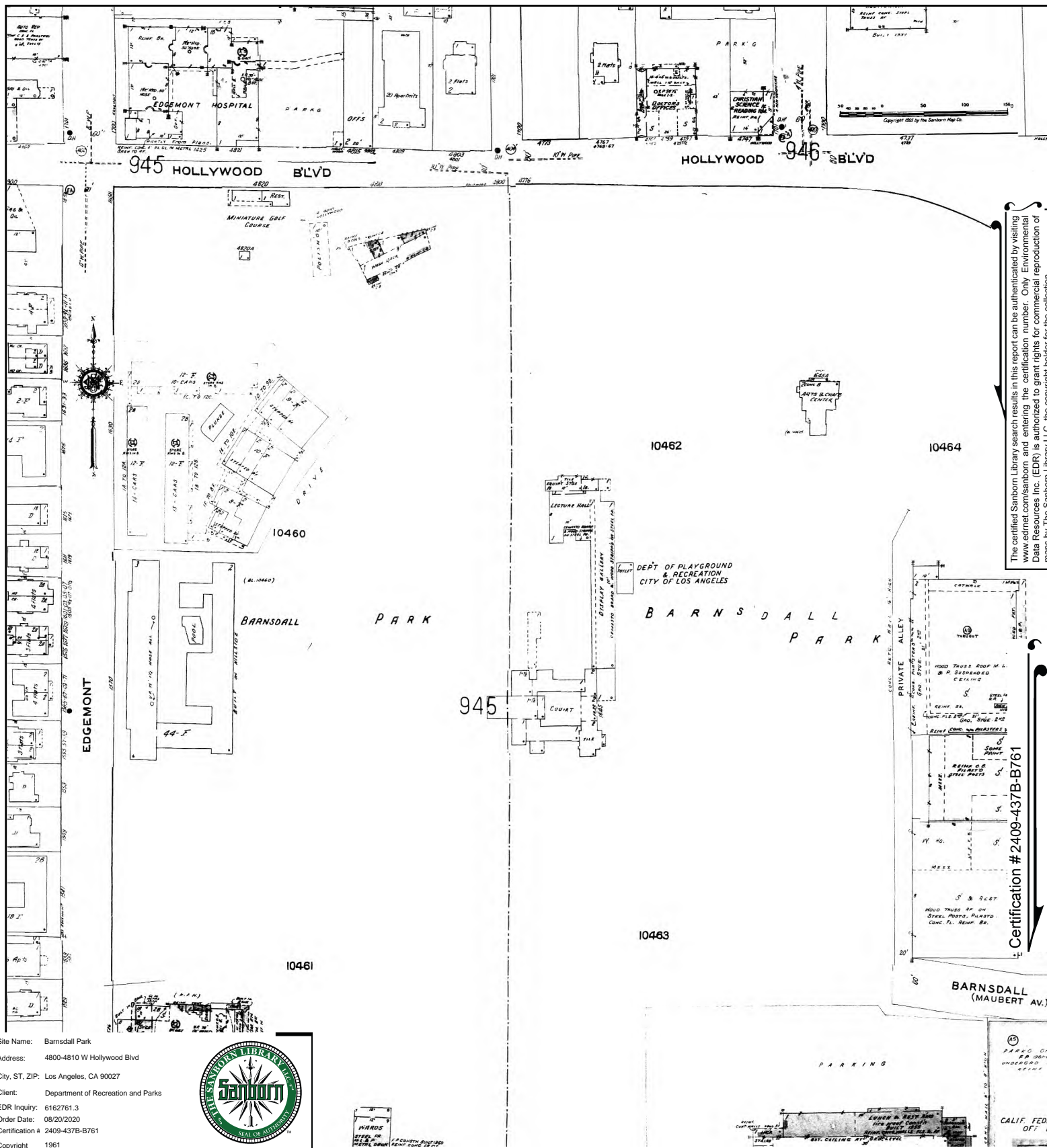


Certification # 2409-437B-B761

A horizontal number line representing distance in feet. The line starts at 0 and ends at 600. Major tick marks are at 0, 150, 300, and 600. Brackets are used to indicate segments: a bracket from 0 to 150 is labeled "150 Feet", a bracket from 150 to 300 is labeled "150 Feet", and a bracket from 300 to 600 is labeled "300 Feet".



page 10



The certified Sanborn Library search results in this report can be authenticated by visiting [www.edrnet.com/sanborn](http://www.edrnet.com/sanborn) and entering the certification number. Only Environmental Data Resources Inc. (EDR) is authorized to grant rights for commercial reproduction of maps by The Sanborn Library LLC, the copyright holder for the collection.

Certification # 2409-437B-B761

Site Name: Barnsdall Park

Address: 4800-4810 W Hollywood Blvd

City, ST, ZIP: Los Angeles, CA 90027

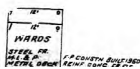
Client: Department of Recreation and Parks

EDR Inquiry: 6162761.3

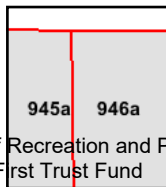
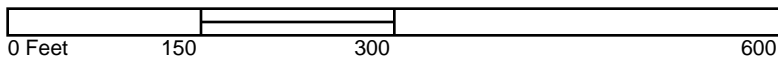
Order Date: 08/20/2020

Certification # 2409-437B-B761

Copyright 1961



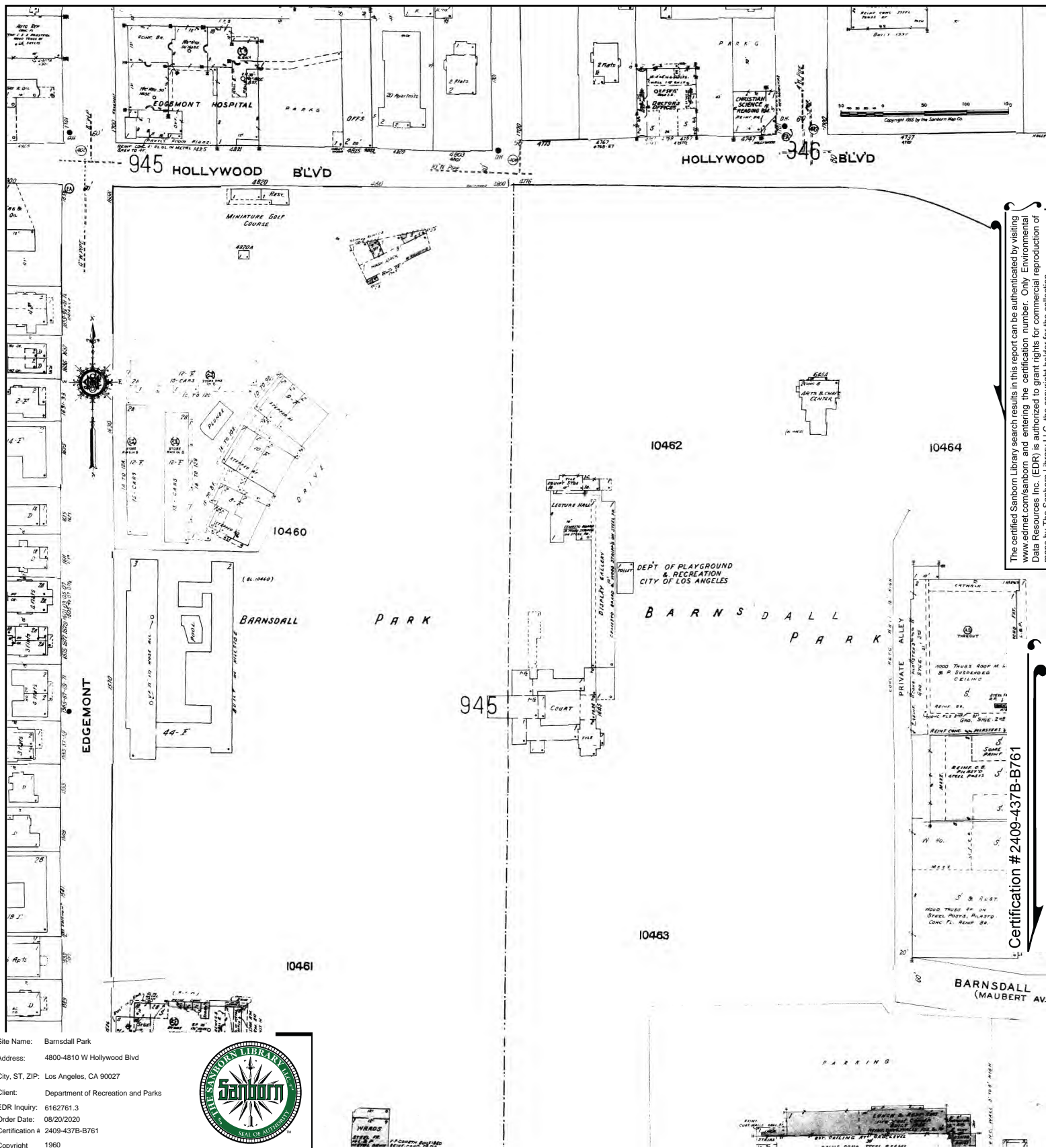
This Certified Sanborn Map combines the following sheets.  
Outlined areas indicate map sheets within the collection.



Volume 9A, Sheet 946a  
Volume 9A, Sheet 945a

Dept of Recreation and Parks  
Parks First Trust Fund





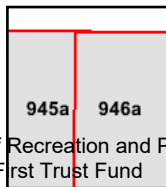

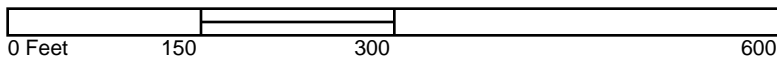
The certified Sanborn Library search results in this report can be authenticated by visiting [www.edrnet.com/sanborn](http://www.edrnet.com/sanborn) and entering the certification number. Only Environmental Data Resources Inc. (EDR) is authorized to grant rights for commercial reproduction of maps by The Sanborn Library LLC, the copyright holder for the collection.

Certification # 2409-437B-B761

Site Name: Barnsdall Park  
 Address: 4800-4810 W Hollywood Blvd  
 City, ST, ZIP: Los Angeles, CA 90027  
 Client: Department of Recreation and Parks  
 EDR Inquiry: 6162761.3  
 Order Date: 08/20/2020  
 Certification #: 2409-437B-B761  
 Copyright: 1960

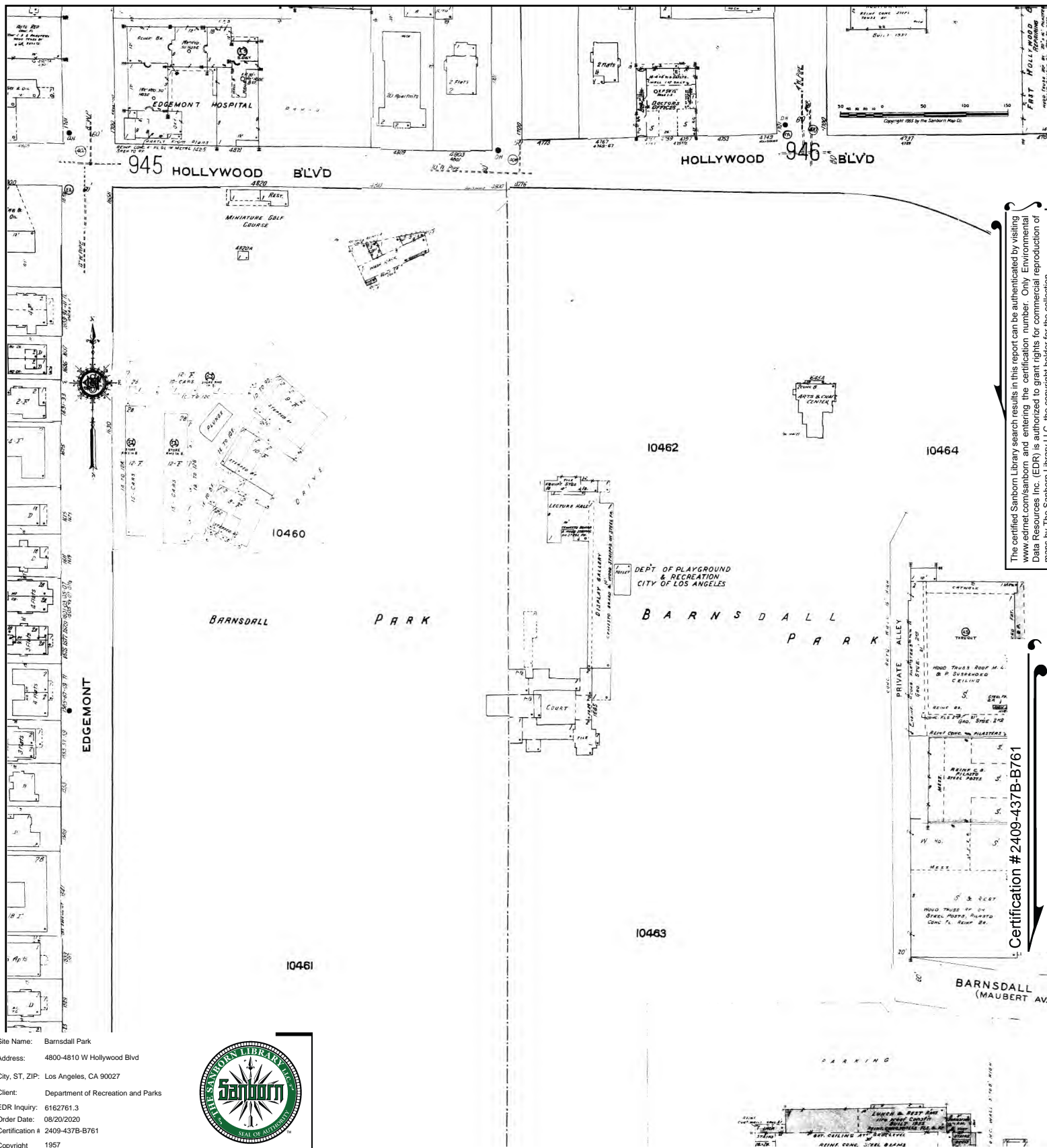


This Certified Sanborn Map combines the following sheets.  
 Outlined areas indicate map sheets within the collection.



Volume 9A, Sheet 946a  
 Volume 9A, Sheet 945a

Dept of Recreation and Parks  
 Parks First Trust Fund



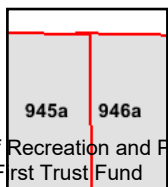

The certified Sanborn Library search results in this report can be authenticated by visiting [www.edrnet.com/sanborn](http://www.edrnet.com/sanborn) and entering the certification number. Only Environmental Data Resources Inc. (EDR) is authorized to grant rights for commercial reproduction of maps by The Sanborn Library LLC, the copyright holder for the collection.

Certification # 2409-437B-B761

Site Name: Barnsdall Park  
Address: 4800-4810 W Hollywood Blvd  
City, ST, ZIP: Los Angeles, CA 90027  
Client: Department of Recreation and Parks  
EDR Inquiry: 6162761.3  
Order Date: 08/20/2020  
Certification #: 2409-437B-B761  
Copyright: 1957




This Certified Sanborn Map combines the following sheets.  
Outlined areas indicate map sheets within the collection.



Volume 9A, Sheet 945a  
Volume 9A, Sheet 946a


Dept of Recreation and Parks  
Parks First Trust Fund



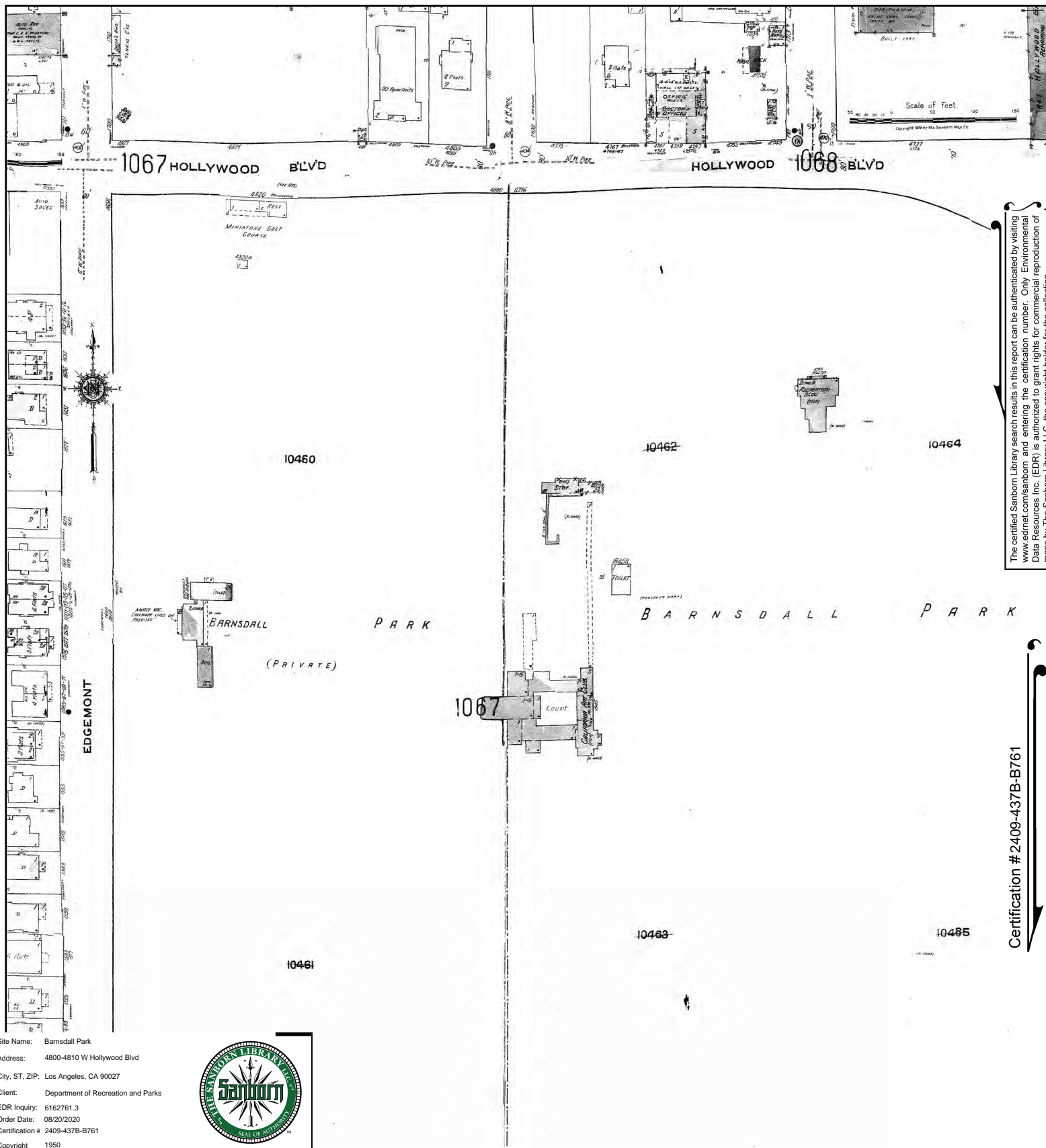


Certification # 2409-437B-B761

A horizontal number line representing distance in feet. The line starts at 0 and ends at 600. Major tick marks are labeled at 0, 150, 300, and 600. There are two horizontal brackets above the line. The first bracket spans from 0 to 150 and is labeled "150 feet". The second bracket spans from 150 to 300 and is also labeled "150 feet". A third bracket spans from 300 to 600 and is labeled "300 feet".



page 14





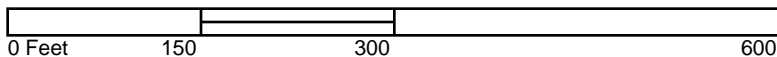
The certified Sanborn Library search results in this report can be authenticated by visiting [www.edrnet.com/sanborn](http://www.edrnet.com/sanborn) and entering the certification number. Only Environmental Data Resources Inc. (EDR) is authorized to grant rights for commercial reproduction of maps by The Sanborn Library LLC, the copyright holder for the collection.

Certification # 2409-437B-B761

Site Name: Barnsdall Park  
 Address: 4800-4810 W Hollywood Blvd  
 City, ST, ZIP: Los Angeles, CA 90027  
 Client: Department of Recreation and Parks  
 EDR Inquiry: 6162761.3  
 Order Date: 08/20/2020  
 Certification # 2409-437B-B761  
 Copyright 1950

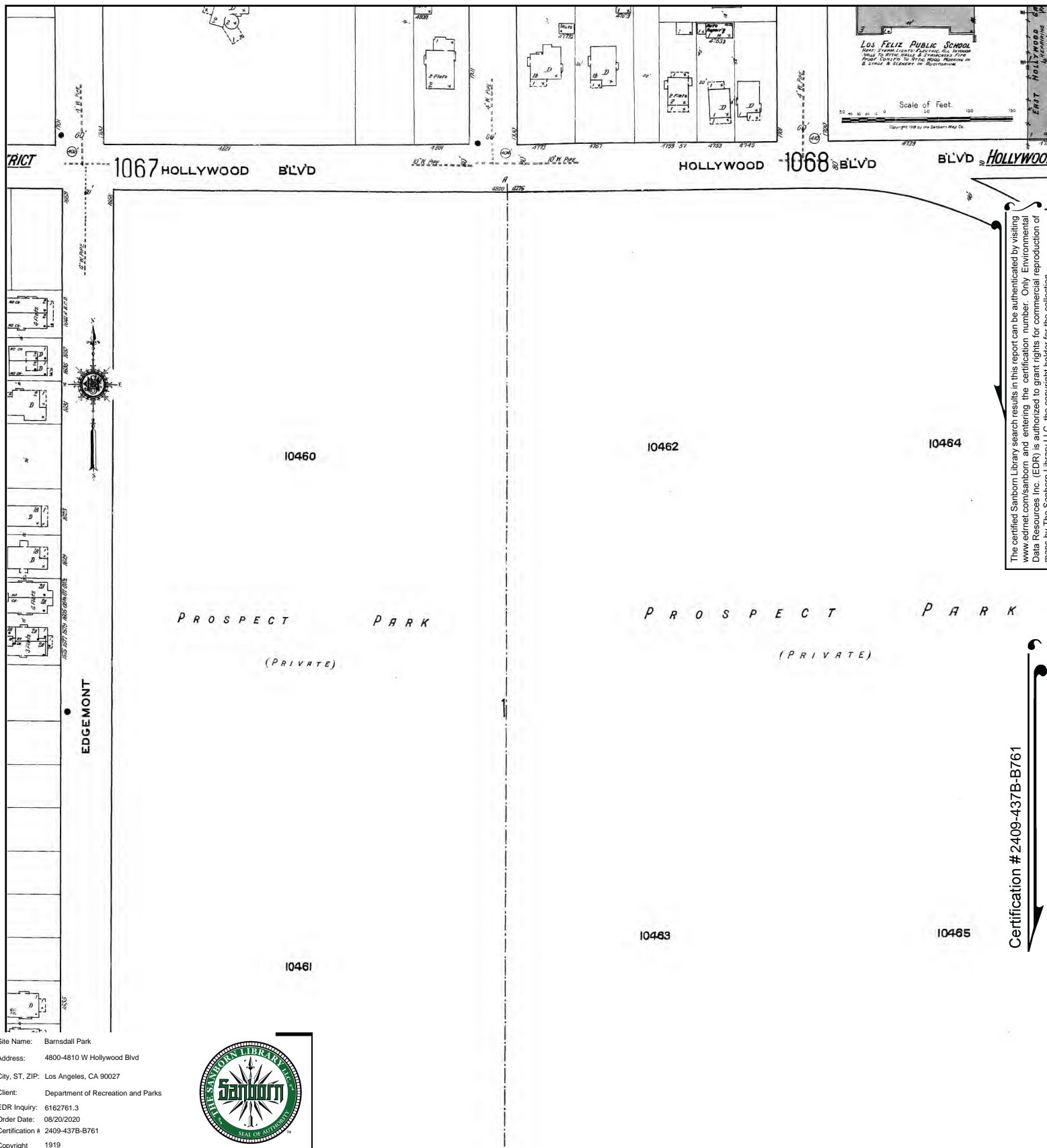


This Certified Sanborn Map combines the following sheets.  
 Outlined areas indicate map sheets within the collection.



Volume 10, Sheet 1068  
 Volume 10, Sheet 1067

Dept of Recreation and Parks  
 Parks First Trust Fund



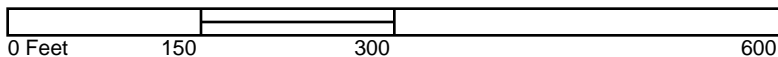


The certified Sanborn Library search results in this report can be authenticated by visiting [www.edrnet.com/sanborn](http://www.edrnet.com/sanborn) and entering the certification number. Only Environmental Data Resources Inc. (EDR) is authorized to grant rights for commercial reproduction of maps by The Sanborn Library LLC, the copyright holder for the collection.

Certification # 2409-437B-B761



This Certified Sanborn Map combines the following sheets.  
Outlined areas indicate map sheets within the collection.



Volume 10, Sheet 1068  
Volume 10, Sheet 1067

Dept of Recreation and Parks  
Parks First Trust Fund

**Barnsdall Park**

4800-4810 W Hollywood Blvd  
Los Angeles, CA 90027

Inquiry Number: 6162761.2s  
August 20, 2020

## The EDR Radius Map™ Report with GeoCheck®



Dept of Recreation and Parks  
Parks First Trust Fund

6 Armstrong Road, 4th floor  
Shelton, CT 06484  
Toll Free: 800.352.0050  
[www.edrnet.com](http://www.edrnet.com)

# TABLE OF CONTENTS

<u>SECTION</u>	<u>PAGE</u>
Executive Summary .....	ES1
Overview Map .....	2
Detail Map .....	3
Map Findings Summary .....	4
Map Findings .....	9
Orphan Summary .....	875
Government Records Searched/Data Currency Tracking .....	GR-1
 <b><u>GEOCHECK ADDENDUM</u></b>	
Physical Setting Source Addendum .....	A-1
Physical Setting Source Summary .....	A-2
Physical Setting Source Map .....	A-7
Physical Setting Source Map Findings .....	A-8
Physical Setting Source Records Searched .....	PSGR-1

***Thank you for your business.***  
Please contact EDR at 1-800-352-0050  
with any questions or comments.

## Disclaimer - Copyright and Trademark Notice

This Report contains certain information obtained from a variety of public and other sources reasonably available to Environmental Data Resources, Inc. It cannot be concluded from this Report that coverage information for the target and surrounding properties does not exist from other sources. **NO WARRANTY EXPRESSED OR IMPLIED, IS MADE WHATSOEVER IN CONNECTION WITH THIS REPORT. ENVIRONMENTAL DATA RESOURCES, INC. SPECIFICALLY DISCLAIMS THE MAKING OF ANY SUCH WARRANTIES, INCLUDING WITHOUT LIMITATION, MERCHANTABILITY OR FITNESS FOR A PARTICULAR USE OR PURPOSE. ALL RISK IS ASSUMED BY THE USER. IN NO EVENT SHALL ENVIRONMENTAL DATA RESOURCES, INC. BE LIABLE TO ANYONE, WHETHER ARISING OUT OF ERRORS OR OMISSIONS, NEGLIGENCE, ACCIDENT OR ANY OTHER CAUSE, FOR ANY LOSS OF DAMAGE, INCLUDING, WITHOUT LIMITATION, SPECIAL, INCIDENTAL, CONSEQUENTIAL, OR EXEMPLARY DAMAGES. ANY LIABILITY ON THE PART OF ENVIRONMENTAL DATA RESOURCES, INC. IS STRICTLY LIMITED TO A REFUND OF THE AMOUNT PAID FOR THIS REPORT.** Purchaser accepts this Report "AS IS". Any analyses, estimates, ratings, environmental risk levels or risk codes provided in this Report are provided for illustrative purposes only, and are not intended to provide, nor should they be interpreted as providing any facts regarding, or prediction or forecast of, any environmental risk for any property. Only a Phase I Environmental Site Assessment performed by an environmental professional can provide information regarding the environmental risk for any property. Additionally, the information provided in this Report is not to be construed as legal advice.

Copyright 2020 by Environmental Data Resources, Inc. All rights reserved. Reproduction in any media or format, in whole or in part, of any report or map of Environmental Data Resources, Inc., or its affiliates, is prohibited without prior written permission.

EDR and its logos (including Sanborn and Sanborn Map) are trademarks of Environmental Data Resources, Inc. or its affiliates. All other trademarks used herein are the property of their respective owners.

## EXECUTIVE SUMMARY

A search of available environmental records was conducted by Environmental Data Resources, Inc (EDR). The report was designed to assist parties seeking to meet the search requirements of EPA's Standards and Practices for All Appropriate Inquiries (40 CFR Part 312), the ASTM Standard Practice for Environmental Site Assessments (E 1527-13), the ASTM Standard Practice for Environmental Site Assessments for Forestland or Rural Property (E 2247-16), the ASTM Standard Practice for Limited Environmental Due Diligence: Transaction Screen Process (E 1528-14) or custom requirements developed for the evaluation of environmental risk associated with a parcel of real estate.

### TARGET PROPERTY INFORMATION

#### ADDRESS

4800-4810 W HOLLYWOOD BLVD  
LOS ANGELES, CA 90027

#### COORDINATES

Latitude (North):	34.1003520 - 34° 6' 1.26"
Longitude (West):	118.2943650 - 118° 17' 39.71"
Universal Transverse Mercator:	Zone 11
UTM X (Meters):	380602.4
UTM Y (Meters):	3773844.2
Elevation:	497 ft. above sea level

### USGS TOPOGRAPHIC MAP ASSOCIATED WITH TARGET PROPERTY

Target Property Map:	5630741 HOLLYWOOD, CA
Version Date:	2012

### AERIAL PHOTOGRAPHY IN THIS REPORT

Portions of Photo from:	20140515
Source:	USDA



# MAPPED SITES SUMMARY

Target Property Address:  
4800-4810 W HOLLYWOOD BLVD  
LOS ANGELES, CA 90027

Click on Map ID to see full detail.

MAP ID	SITE NAME	ADDRESS	DATABASE ACRONYMS	RELATIVE ELEVATION	DIST (ft. & mi.) DIRECTION
<a href="#">A1</a>	HOLLYWOOD CAR WASH	4810 HOLLYWOOD BLVD	CA LUST, CA HIST UST, CA HIST CORTESE		TP
<a href="#">A2</a>	BARNSDALL PARK	4800 HOLLYWOOD BLVD	CA HAZNET, CA HWTS		TP
<a href="#">A3</a>	CITY OF LA GENERAL S	4800 HOLLYWOOD BLVD	FINDS		TP
<a href="#">A4</a>	BARNSDALL PARK	4800 HOLLYWOOD BLVD	RCRA-SQG, FINDS, ECHO		TP
<a href="#">A5</a>	MTA - BARNSDALL PARK	4800 HOLLYWOOD	CA CPS-SLIC, CA CERS		TP
<a href="#">A6</a>	CITY OF LOS ANGELES-	4800 HOLLYWOOD BLVD	CA HWTS		TP
<a href="#">A7</a>	HOLLYWOOD CAR WASH	4810 HOLLYWOOD BLVD	CA RGA LUST		TP
<a href="#">A8</a>	CITY OF LA GENERAL S	4800 HOLLYWOOD BLVD	CA HAZNET		TP
<a href="#">A9</a>	GOVANI SHIRAZ	4810 HOLLYWOOD BLVD	EDR Hist Auto		TP
<a href="#">A10</a>	EVI ENTERPRISES CORP	4810 HOLLYWOOD BLVD	CA SWEEPS UST, CA FID UST		TP
<a href="#">A11</a>	HOLLYWOOD CAR WASH	4810 HOLLYWOOD BLVD	FINDS		TP
<a href="#">A12</a>	CITY OF LOS ANGELES	4800 HOLLYWOOD BLVD	CA HAZNET, CA HWTS		TP
<a href="#">A13</a>	HOLLYWOOD CAR WASH	4810 HOLLYWOOD BLVD	CA RGA LUST		TP
<a href="#">A14</a>		4810 W HOLLYWOOD BLV	CA UST		TP
<a href="#">A15</a>	HOLLYWOOD CAR WASH	4810 HOLLYWOOD BLVD	CA LUST, CA HIST UST, CA Cortese, CA CERS		TP
<a href="#">A16</a>	MTA - BARNSDALL PARK	4800 HOLLYWOOD BLVD	FINDS		TP
<a href="#">A17</a>	HOLLYWOOD CAR WASH	4810 HOLLYWOOD BLVD	CA RGA LUST		TP
<a href="#">B18</a>		4830 HOLLYWOOD BLVD	CA UST	Lower	547, 0.104, NNW
<a href="#">B19</a>	LOS FELIZ INVESTORS,	4830 HOLLYWOOD BLVD	RCRA NonGen / NLR	Lower	547, 0.104, NNW
<a href="#">C20</a>	KAISER PERMANENTE	1550 N EDMONT ST	CA HAZNET, CA HAZMAT, CA HWTS	Lower	567, 0.107, WSW
<a href="#">C21</a>	KAISER PERMANENTE	1550 N EDMONT ST	CA UST	Lower	567, 0.107, WSW
<a href="#">C22</a>	KAISER PERMANENTE	1550 EDMONT ST.	RCRA NonGen / NLR	Lower	567, 0.107, WSW
<a href="#">C23</a>	KAISER FOUNDATION HO	1550 N EDMONT ST	CA SWEEPS UST, CA FID UST, CA EMI, CA CERS	Lower	567, 0.107, WSW
<a href="#">D24</a>	CHAIKER L G	4749 HOLLYWOOD BLVD	EDR Hist Auto	Lower	623, 0.118, NNE
<a href="#">D25</a>	ROCHE MICHL	4747 HOLLYWOOD BLVD	EDR Hist Auto	Lower	639, 0.121, NNE
<a href="#">E26</a>	HOLLYWOOD CLEANERS	4730 HOLLYWOOD BLVD	EDR Hist Cleaner	Lower	642, 0.122, NE
<a href="#">E27</a>	HOLLYWOOD CLEANERS	4730 HOLLYWOOD BLVD	CA DRYCLEANERS	Lower	642, 0.122, NE
<a href="#">E28</a>	HOLLYWOOD CLEANERS	4730 HOLLYWOOD BLVD	CA DRYCLEANERS	Lower	642, 0.122, NE
<a href="#">E29</a>	HOLLYWOOD CLEANERS	4730 HOLLYWOOD BLVD	RCRA-SQG, FINDS, ECHO, CA HAZNET, CA HWTS	Lower	642, 0.122, NE
<a href="#">F30</a>	RITE AID NO 5435	1533 N VERMONT AVE	RCRA-SQG, FINDS, ECHO	Lower	668, 0.127, ESE
<a href="#">G31</a>	JONS MARKET #11	1601 N VERMONT AVE	CA SWRCY, CA CERS HAZ WASTE, CA HAZMAT, CA CERS	Lower	743, 0.141, East
<a href="#">H32</a>	SALLY BEAUTY SUPPLY	1623 N VERMONT AVE	CA CERS HAZ WASTE, CA HAZNET, CA HWTS	Lower	756, 0.143, ENE
<a href="#">H33</a>	SALLY BEAUTY SUPPLIE	1623 N VERMONT AVE	RCRA NonGen / NLR	Lower	756, 0.143, ENE
<a href="#">H34</a>	RITE AID NO 5435	1637 N VERMONT AVE	RCRA-SQG	Lower	757, 0.143, ENE
<a href="#">H35</a>	RITE AID #5435	1637 N VERMONT AVE	RCRA-LQG	Lower	757, 0.143, ENE
<a href="#">H36</a>	RITE AID #5435	1637 N VERMONT AVE	CA CERS HAZ WASTE, CA HAZNET, CA HAZMAT, CA HWTS	Lower	757, 0.143, ENE
<a href="#">I37</a>	EDGEMONT HOSPITAL	4841 HOLLYWOOD BLVD	CA LUST, CA HIST CORTESE	Lower	761, 0.144, NW
<a href="#">I38</a>	EDGEMONT HOSPITAL	4841 W HOLLYWOOD BLV	CA HAZMAT	Lower	761, 0.144, NW
<a href="#">I39</a>	HEALTH INDUSTRIES OF	4841 HOLLYWOOD BLVD	CA SWEEPS UST, CA FID UST	Lower	761, 0.144, NW

# MAPPED SITES SUMMARY

Target Property Address:  
4800-4810 W HOLLYWOOD BLVD  
LOS ANGELES, CA 90027

Click on Map ID to see full detail.

MAP ID	SITE NAME	ADDRESS	DATABASE ACRONYMS	RELATIVE ELEVATION	DIST (ft. & mi.) DIRECTION
I40	EDGEMONT HOSPITAL	4841 HOLLYWOOD BLVD	CA LUST, CA Cortese, CA CERS	Lower	761, 0.144, NW
G41	TIME O MAX	1553 N VERMONT AVE	RCRA-SQG, FINDS, ECHO	Lower	765, 0.145, ESE
G42	TIME O MAX	1553 N VERMONT AVE	CA HAZMAT	Lower	765, 0.145, ESE
G43	TIME O MAX ONE HOUR	1553 N VERMONT AVE	RCRA-SQG	Lower	765, 0.145, ESE
G44	ABBAY MEDICAL INC	1551 N VERMONT AVE	CA HAZMAT	Lower	768, 0.145, ESE
J45	UNOCAL #3837 (FORMER	4900 HOLLYWOOD BLVD	CA LUST, CA CERS	Lower	769, 0.146, NW
J46	UNOCAL #3837 (FORMER	4900 HOLLYWOOD BLVD	CA LUST, CA SWEEPS UST, CA HIST UST, CA FID UST,...	Lower	769, 0.146, NW
J47	4900 LOS FELIZ INVES	4900 HOLLYWOOD BLVD	RCRA NonGen / NLR	Lower	769, 0.146, NW
J48		4900 W HOLLYWOOD BLV	CA UST	Lower	769, 0.146, NW
J49	UNION OIL SERVICE ST	4900 HOLLYWOOD BLVD	CA HIST UST	Lower	769, 0.146, NW
K50	KAISER PERMANENTE	4867 W SUNSET BLVD	CA CERS HAZ WASTE, CA CERS TANKS, CA HAZNET, CA...	Lower	788, 0.149, SSW
K51	KAISER FOUNDATION HO	4867 W SUNSET BLVD	CA SWEEPS UST, CA FID UST	Lower	788, 0.149, SSW
K52	KAISER PERMANENTE	4867 W SUNSET BLVD	RCRA-LQG	Lower	788, 0.149, SSW
K53	KAISER PERMANENTE	4867 SUNSET BLVD	CA LUST, CA Cortese, CA HIST CORTESE, CA CIWQS	Lower	788, 0.149, SSW
K54	KAISER FOUNDATION HO	4867 W SUNSET BLVD	CA HIST UST	Lower	788, 0.149, SSW
K55	KAISER FOUNDATION HO	4867 W SUNSET BLVD	CA UST	Lower	788, 0.149, SSW
K56	KAISER FOUNDATION HO	4867 SUNSET BL	CA HIST UST, CA EMI	Lower	788, 0.149, SSW
F57	KAISER 4733 BARNSDAL	4733 BARNSDALL AVE	CA UST	Lower	792, 0.150, SE
F58	KAISER 4733 BARNSDAL	4733 BARNSDALL AVE	CA CERS TANKS, CA CERS	Lower	792, 0.150, SE
H59	PRESTIGE STATIONS IN	1630 N VERMONT AVE	RCRA NonGen / NLR, FINDS, ECHO	Lower	810, 0.153, East
H60	SHELL/TESORO (FORMER	1630 VERMONT AVE N	CA LUST, CA Cortese, CA HAZNET, CA CERS, CA HWTS	Lower	810, 0.153, East
H61	ARCO MINI MARKET/FUE	1630 N VERMONT AVE	CA UST	Lower	810, 0.153, East
H62	ARCO #5025	1630 VERMONT AVE N	CA LUST	Lower	810, 0.153, East
H63	ARCO MINI MARKET/FUE	1630 N VERMONT AVE	CA CERS HAZ WASTE, CA SWEEPS UST, CA HIST UST, CA...	Lower	810, 0.153, East
H64	YITZHAK HACHAMOFF	1630 N VERMONT AVE	CA HIST UST	Lower	810, 0.153, East
L65	KAISER FOUNDATION HO	4730 BARNSDALL AVE	CA UST	Lower	821, 0.155, SE
L66	KAISER FOUND HOSPITA	4730 BARNSDALE AVE	CA SWEEPS UST, CA FID UST	Lower	821, 0.155, SE
J67	ORCHARD SUPPLY COMPA	4905 HOLLYWOOD BLVD	RCRA NonGen / NLR	Lower	839, 0.159, NW
J68	SHELL OIL CO (FORMER	4905 HOLLYWOOD BLVD	CA LUST, CA Cortese, CA HAZNET, CA HIST CORTESE,...	Lower	839, 0.159, NW
M69	KAISER PERMANENTE	4747 W SUNSET BLVD	CA SWEEPS UST, CA FID UST, CA HAZNET, CA HAZMAT,...	Lower	847, 0.160, SSE
M70	KAISER PERMANENTE	4747 W SUNSET BLVD	CA UST	Lower	847, 0.160, SSE
M71		4733 SUNSET BLVD	CA UST	Lower	848, 0.161, SSE
M72	KAISER FOUNDATION HE	4733 W SUNSET BLVD	CA SWEEPS UST, CA FID UST	Lower	848, 0.161, SSE
N73	KAISER FOUNDATION HO	1526 N EDGEMONT ST	CA CERS HAZ WASTE, CA SWEEPS UST, CA FID UST, CA...	Lower	866, 0.164, SW
N74	KAISER PERMANENTE	1526 N EDGEMONT ST	RCRA NonGen / NLR	Lower	866, 0.164, SW
N75		1526 N EDGEMONT ST	CA UST	Lower	866, 0.164, SW
O76	HOLLYWOOD ENTERPRISE	1666 N VERMONT AVE	CA SWEEPS UST, CA FID UST, CA HAZMAT	Lower	867, 0.164, ENE
O77	HOLLYMONT CAR WASH	1666 N VERMONT AVE	CA HIST UST	Lower	867, 0.164, ENE
H78	ARCO #5025	1630 VERMONT	CA HIST CORTESE	Lower	869, 0.165, ENE



# MAPPED SITES SUMMARY

Target Property Address:  
4800-4810 W HOLLYWOOD BLVD  
LOS ANGELES, CA 90027

Click on Map ID to see full detail.

MAP ID	SITE NAME	ADDRESS	DATABASE ACRONYMS	RELATIVE ELEVATION	DIST (ft. & mi.) DIRECTION
<a href="#">N79</a>	KAISER PERMANENTE	1549 N EDMONT ST	CA HAZMAT, CA CERS	Lower	877, 0.166, SW
<a href="#">J80</a>	FORENSIC SCIENCE LAB	4922 W HOLLYWOOD BLV	CA HAZMAT	Lower	877, 0.166, NW
<a href="#">L81</a>	KAISER PERMANENTE RE	1515 N VERMONT LEVEL	RCRA NonGen / NLR, FINDS, ECHO	Lower	891, 0.169, SE
<a href="#">L82</a>	KAISER 1515 VERMONT	1515 N VERMONT AVE	CA CERS HAZ WASTE, CA SWEEPS UST, CA FID UST, CA...	Lower	891, 0.169, SE
<a href="#">L83</a>		1515 N VERMONT AVE	CA UST	Lower	891, 0.169, SE
<a href="#">L84</a>	KAISER PERMANENTE	1515 N VERMONT AVE	RCRA-LQG	Lower	891, 0.169, SE
<a href="#">K85</a>		4874 SUNSET BLVD	CA UST	Lower	896, 0.170, SSW
<a href="#">P86</a>	KAISER FOUNDATION HO	4760 W SUNSET BLVD	CA CERS HAZ WASTE, CA FID UST, CA HAZNET, CA...	Lower	904, 0.171, SSE
<a href="#">P87</a>	KAISER PERMANENTE	4760 W SUNSET BLVD	RCRA-LQG	Lower	904, 0.171, SSE
<a href="#">P88</a>	KAISER PERMANENTE	4760 W SUNSET BLVD	CA UST, CA SWEEPS UST	Lower	904, 0.171, SSE
<a href="#">N89</a>	KAISER PERMANENTE	1505 N EDMONT ST	CA CERS HAZ WASTE, CA HAZNET, CA HAZMAT, CA CERS	Lower	910, 0.172, SW
<a href="#">N90</a>	KAISER PERMANENTE	1505 N. EDMONT ST	RCRA-LQG	Lower	910, 0.172, SW
<a href="#">Q91</a>	4900 LOS FELIZ INVES	4926 HOLLYWOOD BOULE	RCRA NonGen / NLR	Lower	911, 0.173, WNW
<a href="#">Q92</a>	4900 LOS FELIZ INVES	4926 HOLLYWOOD BOULE	RCRA NonGen / NLR	Lower	911, 0.173, WNW
<a href="#">Q93</a>	4900 LOS FELIZ INVES	4926 HOLLYWOOD BOULE	RCRA NonGen / NLR	Lower	911, 0.173, WNW
<a href="#">94</a>		4700 W HOLLYWOOD BLV	CA UST	Lower	922, 0.175, East
<a href="#">95</a>	BANK OF AMERICA	1715 NORTH VERMONT A	RCRA NonGen / NLR	Lower	924, 0.175, NE
<a href="#">R96</a>	LAUSD - LOS FELIZ SC	1740 N NEW HAMPSHIRE	CA HAZMAT	Lower	944, 0.179, NNE
<a href="#">R97</a>	L A U S D LOS FELIZ	1740 N NEW HAMPSHIRE	RCRA-LQG, FINDS	Lower	944, 0.179, NNE
<a href="#">N98</a>		4900 SUNSET BLVD	CA UST	Lower	987, 0.187, SSW
<a href="#">N99</a>	KAISER PERMANENTE	4900 W SUNSET BLVD	CA CERS HAZ WASTE, CA SWEEPS UST, CA FID UST, CA...	Lower	987, 0.187, SSW
<a href="#">N100</a>	KAISER PERMANENTE	4900 W SUNSET BLVD	RCRA-LQG	Lower	987, 0.187, SSW
<a href="#">N101</a>	SOUTHERN CALIFORNIA	4904 W SUNSET BLVD	CA HAZMAT	Lower	1002, 0.190, SW
<a href="#">102</a>		4652 HOLLYWOOD BLVD	CA UST	Lower	1093, 0.207, East
<a href="#">S103</a>	KAISER PERMANENTE	4700 W SUNSET BLVD	RCRA-LQG	Lower	1106, 0.209, SE
<a href="#">S104</a>	KAISER PERMANENTE	4700 W SUNSET BLVD	CA CERS HAZ WASTE, CA HAZNET, CA HAZMAT, CA CERS	Lower	1106, 0.209, SE
<a href="#">S105</a>		4700 SUNSET BLVD	CA UST	Lower	1106, 0.209, SE
<a href="#">106</a>		4654 MAUBERT AV	CA UST	Lower	1124, 0.213, ESE
<a href="#">107</a>	VERIZON WIRELESS: LO	4657 W HOLLYWOOD BLV	CA HAZMAT	Lower	1127, 0.213, East
<a href="#">T108</a>	THRIFTY DRY CLEANERS	4970 HOLLYWOOD BLVD	CA CERS HAZ WASTE, CA DRYCLEANERS	Lower	1201, 0.227, WNW
<a href="#">T109</a>	THRIFTY CLEANERS	4970 HOLLYWOOD BLVD	RCRA-SQG, FINDS, ECHO, CA DRYCLEANERS, CA EMI, CA...	Lower	1201, 0.227, WNW
<a href="#">U110</a>	UNK	1404 N CATALINA ST	CA SWEEPS UST, CA FID UST	Lower	1219, 0.231, South
<a href="#">U111</a>	BUILDING MGMT SERVIC	1404 N CATALINA ST	CA UST	Lower	1219, 0.231, South
<a href="#">U112</a>	CHURCH OF SCIENTOLOG	1404 N CATALINA ST	CA CERS TANKS, CA HAZNET, CA HAZMAT, CA CERS, CA...	Lower	1219, 0.231, South
<a href="#">U113</a>	CHURCH OF SCIENTOLOG	1404 N CATALINA ST	RCRA NonGen / NLR	Lower	1219, 0.231, South
<a href="#">T114</a>		4982 HOLLYWOOD BLVD	CA UST	Lower	1220, 0.231, WNW
<a href="#">V115</a>	HOLLYMONT CLEANERS	1759 N VERMONT AVE	RCRA NonGen / NLR	Lower	1231, 0.233, NE
<a href="#">V116</a>	HOLLYMONT CLEANERS &	1759 N VERMONT AVE	CA DRYCLEANERS	Lower	1231, 0.233, NE
<a href="#">V117</a>	HOLLYMONT CLEANERS	1759 N VERMONT AVE	CA CERS HAZ WASTE, CA DRYCLEANERS, CA HAZNET, CA...	Lower	1231, 0.233, NE

# MAPPED SITES SUMMARY

Target Property Address:  
4800-4810 W HOLLYWOOD BLVD  
LOS ANGELES, CA 90027

Click on Map ID to see full detail.

MAP ID	SITE NAME	ADDRESS	DATABASE ACRONYMS	RELATIVE ELEVATION	DIST (ft. & mi.) DIRECTION
<a href="#">V118</a>	HOLLYMONT CLEANER &	1759 N VERMONT AVE	CA DRYCLEANERS	Lower	1231, 0.233, NE
<a href="#">V119</a>	HOLLYMONT CLEANERS	1759 N VERMONT	RCRA-SQG, FINDS, ECHO, CA DRYCLEANERS, CA HWTS	Lower	1231, 0.233, NE
<a href="#">T120</a>	GTS AUTO CENTER LLC	4977 HOLLYWOOD BLVD	RCRA NonGen / NLR	Lower	1246, 0.236, WNW
<a href="#">T121</a>	HOLLYWOOD GAS (FORME	4977 HOLLYWOOD BLVD	CA LUST, CA SWEEPS UST, CA Cortese, CA HIST...	Lower	1246, 0.236, WNW
<a href="#">T122</a>	HOLLYWOOD WAY AUTO B	4977 HOLLYWOOD BLVD	RCRA NonGen / NLR	Lower	1246, 0.236, WNW
<a href="#">T123</a>	HOLLYWOOD STAR AUTO	4977 W HOLLYWOOD BLV	CA CERS HAZ WASTE, CA HAZMAT	Lower	1246, 0.236, WNW
<a href="#">T124</a>	HOLLYWOOD WAY AUTO B	4977 W HOLLYWOOD BLV	CA CERS HAZ WASTE	Lower	1246, 0.236, WNW
<a href="#">T125</a>	BARGAIN GAS	4977 HOLLYWOOD BLVD	CA HIST UST	Lower	1246, 0.236, WNW
<a href="#">T126</a>	HOLLYWOOD INDEPENDAN	4977 W HOLLYWOOD BLV	CA HAZMAT	Lower	1246, 0.236, WNW
<a href="#">T127</a>	RAFIK KAZARYAN C/O H	4977 HOLLYWOOD BLVD	CA FID UST	Lower	1246, 0.236, WNW
<a href="#">W128</a>	CHILDRENS HOSPITAL-	4661 W SUNSET BLVD	CA CERS TANKS, CA HAZMAT, CA CERS	Lower	1258, 0.238, SE
<a href="#">W129</a>	CHILDRENS HOSPITAL-	4661 W SUNSET BLVD	CA UST	Lower	1258, 0.238, SE
<a href="#">X130</a>	CHURCH OF SCIENTOLOG	4833 FOUNTAIN AVE	CA FID UST, CA HAZMAT	Lower	1299, 0.246, South
<a href="#">X131</a>	CHURCH OF SCIENTOLOG	4833 FOUNTAIN AVE	CA UST, CA SWEEPS UST	Lower	1299, 0.246, South
<a href="#">W132</a>	CHILDREN'S HOSPITAL	4650 SUNSET BOULEVAR	RCRA-LQG, CA ENVIROSTOR, CA CERS HAZ WASTE, CA...	Lower	1371, 0.260, SE
<a href="#">Y133</a>	CHILDRENS HOSPITAL	4560 SUNSET BLVD W	CA LUST, CA Cortese, CA CERS	Lower	1573, 0.298, ESE
<a href="#">Y134</a>	CHILDRENS HOSPITAL	4560 SUNSET	CA HIST CORTESE	Lower	1573, 0.298, ESE
<a href="#">135</a>	THRIFTY #183	5025 SUNSET BLVD W	CA LUST, CA Cortese, CA HIST CORTESE, CA CERS	Lower	1598, 0.303, WSW
<a href="#">136</a>	HOLLYWOOD PRESBYTERI	1300 N VERMONT AVE	RCRA-LQG, CA LUST, FINDS, CA Cortese, CA HAZNET,...	Lower	1754, 0.332, SSE
<a href="#">137</a>	76 PRODUCTS STATION	1270 VERMONT AVE N	CA LUST, CA Cortese, CA HIST CORTESE, CA CERS	Lower	2051, 0.388, SSE
<a href="#">Z138</a>	LA FIRE STATION 35	1601 HILLHURST AVE	RCRA-SQG, FINDS, CA HIST CORTESE	Lower	2061, 0.390, East
<a href="#">Z139</a>	FIRE STATION #35	1601 HILLHURST AVE N	CA LUST, CA Cortese, CA CERS	Lower	2061, 0.390, East
<a href="#">140</a>	PACIFIC BELL TELEPHO	1255 N VERMONT	RCRA-LQG, CA LUST, CA UST, CA SWEEPS UST, CA HIST...	Lower	2236, 0.423, SSE
<a href="#">141</a>	MARSHALL NEW PRIMARY	LEXINGTON AVE/WESTMO	CA ENVIROSTOR, CA SCH	Lower	3189, 0.604, SE
<a href="#">142</a>	RAMONA PRIMARY SITE	HOBART BOULEVARD/FOU	CA ENVIROSTOR, CA SCH	Lower	3431, 0.650, SW
<a href="#">143</a>	DELUXE LABORATORIES	1377 N SERRANO AVE	RCRA-LQG, CA ENVIROSTOR, CA CPS-SLIC, CA HIST UST,...	Lower	4146, 0.785, WSW
<a href="#">144</a>	BELMONT/HOLLYWOOD NO	LA MIRADA AVENUE/SER	CA ENVIROSTOR, CA SCH	Lower	4218, 0.799, SW
<a href="#">145</a>	QUANTITY PHOTO'S, IN	5432 HOLLYWOOD BOULE	CA ENVIROSTOR	Lower	4228, 0.801, West
<a href="#">146</a>	RAMONA NEW PC AKA BO	SANTA MONICA BOULEVA	CA ENVIROSTOR, CA SCH	Lower	4249, 0.805, SW
<a href="#">147</a>	CENTRAL REGION MIDDLE	FOUNTAIN AVENUE/SERR	CA ENVIROSTOR, CA SCH	Lower	4745, 0.899, WSW
<a href="#">148</a>	RAMONA PRIMARY SITE	KINGSLEY DRIVE/ROMAI	CA ENVIROSTOR, CA SCH	Lower	4955, 0.938, SSW
<a href="#">149</a>	BELMONT/HOLLYWOOD NO	HARVARD BOULEVARD/RO	CA ENVIROSTOR, CA SCH	Lower	5077, 0.962, SSW
<a href="#">150</a>	BELMONT/HOLLYWOOD NO	WILLOWBROOK AVE/HOOV	CA ENVIROSTOR, CA SCH	Lower	5077, 0.962, SE

## EXECUTIVE SUMMARY

### TARGET PROPERTY SEARCH RESULTS

The target property was identified in the following records. For more information on this property see page 9 of the attached EDR Radius Map report:

Site	Database(s)	EPA ID
HOLLYWOOD CAR WASH 4810 HOLLYWOOD BLVD LOS ANGELES, CA 90027	CA LUST Database: LUST, Date of Government Version: 06/08/2020 Status: Completed - Case Closed Global Id: T0603700736  CA HIST UST Facility Id: 00000068373  CA HIST CORTESE Reg Id: 900270052	N/A
BARNSDALL PARK 4800 HOLLYWOOD BLVD LOS ANGELES, CA 90012	CA HAZNET GEPAID: CAD981988033  CA HWTS	N/A
CITY OF LA GENERAL S 4800 HOLLYWOOD BLVD HOLLYWOOD, CA 90027	FINDS Registry ID:: 110019007607	N/A
BARNSDALL PARK 4800 HOLLYWOOD BLVD LOS ANGELES, CA 90012	RCRA-SQG EPA ID:: CAD981988033  FINDS Registry ID:: 110002767097  ECHO Registry ID: 110002767097	CAD981988033
MTA - BARNSDALL PARK 4800 HOLLYWOOD LOS ANGELES, CA 90027	CA CPS-SLIC Database: SLIC REG 4, Date of Government Version: 11/17/2004 Database: CPS-SLIC, Date of Government Version: 06/08/2020 Facility Status: Completed - Case Closed Facility Status: No further action required Global Id: SL2049T1734  CA CERS	N/A
CITY OF LOS ANGELES- 4800 HOLLYWOOD BLVD LOS ANGELES, CA 90027	CA HWTS	N/A
HOLLYWOOD CAR WASH 4810 HOLLYWOOD BLVD LOS FELIZ, CA	CA RGA LUST	N/A
CITY OF LA GENERAL S 4800 HOLLYWOOD BLVD HOLLYWOOD, CA 90027	CA HAZNET	N/A

## EXECUTIVE SUMMARY

GEPaid: CAD981988033

GOVANI SHIRAZ  
4810 HOLLYWOOD BLVD  
LOS ANGELES, CA 90027

EDR Hist Auto

N/A

EVI ENTERPRISES CORP  
4810 HOLLYWOOD BLVD  
LOS ANGELES, CA 90027

CA SWEEPS UST  
Comp Number: 4023

N/A

CA FID UST  
Facility Id: 19002726  
Status: I

HOLLYWOOD CAR WASH  
4810 HOLLYWOOD BLVD  
HOLLYWOOD, CA 90027

FINDS  
Registry ID:: 110065120657

N/A

CITY OF LOS ANGELES  
4800 HOLLYWOOD BLVD  
LOS ANGELES, CA 90027

CA HAZNET  
GEPaid: CAH777001713  
CA HWTS

N/A

HOLLYWOOD CAR WASH  
4810 HOLLYWOOD BLVD  
HOLLYWOOD, CA

CA RGA LUST

N/A

4810 W HOLLYWOOD BLV  
4810 W HOLLYWOOD BLV  
LOS ANGELES, CA

CA UST  
Database: LOS ANGELES UST, Date of Government Version: 06/01/2019

N/A

HOLLYWOOD CAR WASH  
4810 HOLLYWOOD BLVD  
HOLLYWOOD, CA 90027

CA LUST  
Database: LUST REG 4, Date of Government Version: 09/07/2004  
Facility Id: 900270052  
Status: Case Closed  
Global ID: T0603700736

N/A

CA HIST UST  
CA Cortese  
Cleanup Status: COMPLETED - CASE CLOSED  
CA CERS

MTA - BARNSDALL PARK  
4800 HOLLYWOOD BLVD  
LOS ANGELES, CA 90027

FINDS  
Registry ID:: 110066257259

N/A

HOLLYWOOD CAR WASH  
4810 HOLLYWOOD BLVD  
LOS ANGELES, CA

CA RGA LUST

N/A

## EXECUTIVE SUMMARY

### **DATABASES WITH NO MAPPED SITES**

No mapped sites were found in EDR's search of available ("reasonably ascertainable ") government records either on the target property or within the search radius around the target property for the following databases:

### **STANDARD ENVIRONMENTAL RECORDS**

#### ***Federal NPL site list***

NPL..... National Priority List  
Proposed NPL..... Proposed National Priority List Sites  
NPL LIENS..... Federal Superfund Liens

#### ***Federal Delisted NPL site list***

Delisted NPL..... National Priority List Deletions

#### ***Federal CERCLIS list***

FEDERAL FACILITY..... Federal Facility Site Information listing  
SEMS..... Superfund Enterprise Management System

#### ***Federal CERCLIS NFRAP site list***

SEMS-ARCHIVE..... Superfund Enterprise Management System Archive

#### ***Federal RCRA CORRACTS facilities list***

CORRACTS..... Corrective Action Report

#### ***Federal RCRA non-CORRACTS TSD facilities list***

RCRA-TSDF..... RCRA - Treatment, Storage and Disposal

#### ***Federal RCRA generators list***

RCRA-VSQG..... RCRA - Very Small Quantity Generators (Formerly Conditionally Exempt Small Quantity Generators)

#### ***Federal institutional controls / engineering controls registries***

LUCIS..... Land Use Control Information System  
US ENG CONTROLS..... Engineering Controls Sites List  
US INST CONTROLS..... Institutional Controls Sites List

#### ***Federal ERNS list***

ERNS..... Emergency Response Notification System

#### ***State- and tribal - equivalent NPL***

CA RESPONSE..... State Response Sites

## EXECUTIVE SUMMARY

### ***State and tribal landfill and/or solid waste disposal site lists***

CA SWF/LF..... Solid Waste Information System

### ***State and tribal leaking storage tank lists***

INDIAN LUST..... Leaking Underground Storage Tanks on Indian Land

### ***State and tribal registered storage tank lists***

FEMA UST..... Underground Storage Tank Listing  
CA AST..... Aboveground Petroleum Storage Tank Facilities  
INDIAN UST..... Underground Storage Tanks on Indian Land

### ***State and tribal voluntary cleanup sites***

CA VCP..... Voluntary Cleanup Program Properties  
INDIAN VCP..... Voluntary Cleanup Priority Listing

### ***State and tribal Brownfields sites***

CA BROWNFIELDS..... Considered Brownfields Sites Listing

### **ADDITIONAL ENVIRONMENTAL RECORDS**

#### ***Local Brownfield lists***

US BROWNFIELDS..... A Listing of Brownfields Sites

#### ***Local Lists of Landfill / Solid Waste Disposal Sites***

CA WMUDS/SWAT..... Waste Management Unit Database  
CA HAULERS..... Registered Waste Tire Haulers Listing  
INDIAN ODI..... Report on the Status of Open Dumps on Indian Lands  
DEBRIS REGION 9..... Torres Martinez Reservation Illegal Dump Site Locations  
ODI..... Open Dump Inventory  
IHS OPEN DUMPS..... Open Dumps on Indian Land

#### ***Local Lists of Hazardous waste / Contaminated Sites***

CA AOCONCERN..... Key Areas of Concerns in Los Angeles County  
US HIST CDL..... Delisted National Clandestine Laboratory Register  
CA HIST Cal-Sites..... Historical Calsites Database  
CA CDL..... Clandestine Drug Labs  
CA Toxic Pits..... Toxic Pits Cleanup Act Sites  
US CDL..... National Clandestine Laboratory Register  
CA PFAS..... PFAS Contamination Site Location Listing

#### ***Local Land Records***

CA LIENS..... Environmental Liens Listing  
LIENS 2..... CERCLA Lien Information

#### ***Records of Emergency Release Reports***

HMIRS..... Hazardous Materials Information Reporting System

## EXECUTIVE SUMMARY

CA CHMIRS.....	California Hazardous Material Incident Report System
CA LDS.....	Land Disposal Sites Listing
CA MCS.....	Military Cleanup Sites Listing
CA SPILLS 90.....	SPILLS 90 data from FirstSearch

### ***Other Ascertainable Records***

FUDS.....	Formerly Used Defense Sites
DOD.....	Department of Defense Sites
SCRD DRYCLEANERS.....	State Coalition for Remediation of Drycleaners Listing
US FIN ASSUR.....	Financial Assurance Information
EPA WATCH LIST.....	EPA WATCH LIST
2020 COR ACTION.....	2020 Corrective Action Program List
TSCA.....	Toxic Substances Control Act
TRIS.....	Toxic Chemical Release Inventory System
SSTS.....	Section 7 Tracking Systems
ROD.....	Records Of Decision
RMP.....	Risk Management Plans
RAATS.....	RCRA Administrative Action Tracking System
PRP.....	Potentially Responsible Parties
PADS.....	PCB Activity Database System
FTTS.....	FIFRA/ TSCA Tracking System - FIFRA (Federal Insecticide, Fungicide, & Rodenticide Act)/TSCA (Toxic Substances Control Act)
MLTS.....	Material Licensing Tracking System
COAL ASH DOE.....	Steam-Electric Plant Operation Data
COAL ASH EPA.....	Coal Combustion Residues Surface Impoundments List
PCB TRANSFORMER.....	PCB Transformer Registration Database
RADINFO.....	Radiation Information Database
HIST FTTS.....	FIFRA/TSCA Tracking System Administrative Case Listing
DOT OPS.....	Incident and Accident Data
CONSENT.....	Superfund (CERCLA) Consent Decrees
INDIAN RESERV.....	Indian Reservations
FUSRAP.....	Formerly Utilized Sites Remedial Action Program
UMTRA.....	Uranium Mill Tailings Sites
LEAD SMELTERS.....	Lead Smelter Sites
US AIRS.....	Aerometric Information Retrieval System Facility Subsystem
US MINES.....	Mines Master Index File
ABANDONED MINES.....	Abandoned Mines
UXO.....	Unexploded Ordnance Sites
DOCKET HWC.....	Hazardous Waste Compliance Docket Listing
FUELS PROGRAM.....	EPA Fuels Program Registered Listing
CA BOND EXP. PLAN.....	Bond Expenditure Plan
CA CUPA Listings.....	CUPA Resources List
CA ENF.....	Enforcement Action Listing
CA Financial Assurance.....	Financial Assurance Information Listing
CA ICE.....	ICE
CA LOS ANGELES CO. HMS.....	HMS: Street Number List
CA HWP.....	EnviroStor Permitted Facilities Listing
CA HWT.....	Registered Hazardous Waste Transporter Database
CA MINES.....	Mines Site Location Listing
CA MWMP.....	Medical Waste Management Program Listing
CA PEST LIC.....	Pesticide Regulation Licenses Listing
CA PROC.....	Certified Processors Database
CA Notify 65.....	Proposition 65 Records
CA UIC.....	UIC Listing

## EXECUTIVE SUMMARY

CA UIC GEO.....	UIC GEO (GEOTRACKER)
CA WASTEWATER PITS.....	Oil Wastewater Pits Listing
CA WDS.....	Waste Discharge System
CA WIP.....	Well Investigation Program Case List
CA MILITARY PRIV SITES.....	MILITARY PRIV SITES (GEOTRACKER)
CA PROJECT.....	PROJECT (GEOTRACKER)
CA WDR.....	Waste Discharge Requirements Listing
CA NON-CASE INFO.....	NON-CASE INFO (GEOTRACKER)
CA OTHER OIL GAS.....	OTHER OIL & GAS (GEOTRACKER)
CA PROD WATER PONDS.....	PROD WATER PONDS (GEOTRACKER)
CA SAMPLING POINT.....	SAMPLING POINT (GEOTRACKER)
CA WELL STIM PROJ.....	Well Stimulation Project (GEOTRACKER)
CA LOS ANGELES CO LF MENDOCINO	Oil and Gas Producing Landfills
MINES MRDS.....	Mineral Resources Data System

### EDR HIGH RISK HISTORICAL RECORDS

#### ***EDR Exclusive Records***

EDR MGP..... EDR Proprietary Manufactured Gas Plants

### EDR RECOVERED GOVERNMENT ARCHIVES

#### ***Exclusive Recovered Govt. Archives***

CA RGA LF..... Recovered Government Archive Solid Waste Facilities List

### SURROUNDING SITES: SEARCH RESULTS

Surrounding sites were identified in the following databases.

Elevations have been determined from the USGS Digital Elevation Model and should be evaluated on a relative (not an absolute) basis. Relative elevation information between sites of close proximity should be field verified. Sites with an elevation equal to or higher than the target property have been differentiated below from sites with an elevation lower than the target property. Page numbers and map identification numbers refer to the EDR Radius Map report where detailed data on individual sites can be reviewed.

Sites listed in ***bold italics*** are in multiple databases.

Unmappable (orphan) sites are not considered in the foregoing analysis.

### STANDARD ENVIRONMENTAL RECORDS

#### ***Federal RCRA generators list***

RCRA-LQG: RCRAInfo is EPA's comprehensive information system, providing access to data supporting the Resource Conservation and Recovery Act (RCRA) of 1976 and the Hazardous and Solid Waste Amendments (HSWA) of 1984. The database includes selective information on sites which generate, transport, store, treat and/or dispose of hazardous waste as defined by the Resource Conservation and Recovery Act (RCRA). Large quantity generators (LQGs) generate over 1,000 kilograms (kg) of hazardous waste, or over 1 kg of acutely hazardous waste per month.

A review of the RCRA-LQG list, as provided by EDR, and dated 03/23/2020 has revealed that there are 8



## EXECUTIVE SUMMARY

RCRA-LQG sites within approximately 0.25 miles of the target property.

<u>Lower Elevation</u>	<u>Address</u>	<u>Direction / Distance</u>	<u>Map ID</u>	<u>Page</u>
RITE AID #5435 EPA ID:: CAL000281021	1637 N VERMONT AVE	ENE 1/8 - 1/4 (0.143 mi.)	H35	86
KAISER PERMANENTE EPA ID:: CAD981396591	4867 W SUNSET BLVD	SSW 1/8 - 1/4 (0.149 mi.)	K52	261
KAISER PERMANENTE EPA ID:: CAD981396658	1515 N VERMONT AVE	SE 1/8 - 1/4 (0.169 mi.)	L84	382
KAISER PERMANENTE EPA ID:: CAL000084739	4760 W SUNSET BLVD	SSE 1/8 - 1/4 (0.171 mi.)	P87	413
KAISER PERMANENTE EPA ID:: CAL923573625	1505 N. EDGEMONT ST	SW 1/8 - 1/4 (0.172 mi.)	N90	474
<b>L A U S D LOS FELIZ</b> EPA ID:: CAD981625403	<b>1740 N NEW HAMPSHIRE</b>	<b>NNE 1/8 - 1/4 (0.179 mi.)</b>	<b>R97</b>	<b>483</b>
KAISER PERMANENTE EPA ID:: CAD982008047	4900 W SUNSET BLVD	SSW 1/8 - 1/4 (0.187 mi.)	N100	488
KAISER PERMANENTE EPA ID:: CAL923573869	4700 W SUNSET BLVD	SE 1/8 - 1/4 (0.209 mi.)	S103	494

RCRA-SQG: RCRAInfo is EPA's comprehensive information system, providing access to data supporting the Resource Conservation and Recovery Act (RCRA) of 1976 and the Hazardous and Solid Waste Amendments (HSWA) of 1984. The database includes selective information on sites which generate, transport, store, treat and/or dispose of hazardous waste as defined by the Resource Conservation and Recovery Act (RCRA). Small quantity generators (SQGs) generate between 100 kg and 1,000 kg of hazardous waste per month.

A review of the RCRA-SQG list, as provided by EDR, and dated 03/23/2020 has revealed that there are 7 RCRA-SQG sites within approximately 0.25 miles of the target property.

<u>Lower Elevation</u>	<u>Address</u>	<u>Direction / Distance</u>	<u>Map ID</u>	<u>Page</u>
<b>HOLLYWOOD CLEANERS</b> EPA ID:: CAD983647462	<b>4730 HOLLYWOOD BLVD</b>	<b>NE 0 - 1/8 (0.122 mi.)</b>	<b>E29</b>	<b>63</b>
<b>RITE AID NO 5435</b> EPA ID:: CA0000228510	<b>1533 N VERMONT AVE</b>	<b>ESE 1/8 - 1/4 (0.127 mi.)</b>	<b>F30</b>	<b>67</b>
RITE AID NO 5435 EPA ID:: CAR000249441	1637 N VERMONT AVE	ENE 1/8 - 1/4 (0.143 mi.)	H34	82
<b>TIME O MAX</b> EPA ID:: CAD982020414	<b>1553 N VERMONT AVE</b>	<b>ESE 1/8 - 1/4 (0.145 mi.)</b>	<b>G41</b>	<b>118</b>
TIME O MAX ONE HOUR EPA ID:: CAD981457674	1553 N VERMONT AVE	ESE 1/8 - 1/4 (0.145 mi.)	G43	120
<b>THRIFTY CLEANERS</b> EPA ID:: CAD982446650	<b>4970 HOLLYWOOD BLVD</b>	<b>WNW 1/8 - 1/4 (0.227 mi.)</b>	<b>T109</b>	<b>521</b>
<b>HOLLYMONT CLEANERS</b> EPA ID:: CAR000012062	<b>1759 N VERMONT</b>	<b>NE 1/8 - 1/4 (0.233 mi.)</b>	<b>V119</b>	<b>586</b>

## EXECUTIVE SUMMARY

### State- and tribal - equivalent CERCLIS

CA ENVIROSTOR: The Department of Toxic Substances Control's (DTSC's) Site Mitigation and Brownfields Reuse Program's (SMBRP's) EnviroStor database identifies sites that have known contamination or sites for which there may be reasons to investigate further. The database includes the following site types: Federal Superfund sites (National Priorities List (NPL)); State Response, including Military Facilities and State Superfund; Voluntary Cleanup; and School sites. EnviroStor provides similar information to the information that was available in CalSites, and provides additional site information, including, but not limited to, identification of formerly-contaminated properties that have been released for reuse, properties where environmental deed restrictions have been recorded to prevent inappropriate land uses, and risk characterization information that is used to assess potential impacts to public health and the environment at contaminated sites.

A review of the CA ENVIROSTOR list, as provided by EDR, and dated 04/27/2020 has revealed that there are 11 CA ENVIROSTOR sites within approximately 1 mile of the target property.

<u>Lower Elevation</u>	<u>Address</u>	<u>Direction / Distance</u>	<u>Map ID</u>	<u>Page</u>
<b>CHILDREN'S HOSPITAL</b> Facility Id: 71002816 Status: Refer: Other Agency	<b>4650 SUNSET BOULEVAR</b>	<b>SE 1/4 - 1/2 (0.260 mi.)</b>	<b>W132</b>	<b>635</b>
<b>MARSHALL NEW PRIMARY</b> Facility Id: 19650016 Status: No Further Action	<b>LEXINGTON AVE/WESTMO</b>	<b>SE 1/2 - 1 (0.604 mi.)</b>	<b>141</b>	<b>826</b>
<b>RAMONA PRIMARY SITE</b> Facility Id: 19820083 Status: Inactive - Withdrawn	<b>HOBART BOULEVARD/FOU</b>	<b>SW 1/2 - 1 (0.650 mi.)</b>	<b>142</b>	<b>829</b>
<b>DELUXE LABORATORIES</b> Facility Id: 60001863 Status: Refer: 1248 Local Agency	<b>1377 N SERRANO AVE</b>	<b>WSW 1/2 - 1 (0.785 mi.)</b>	<b>143</b>	<b>832</b>
<b>BELMONT/HOLLYWOOD NO</b> Facility Id: 19880049 Status: Inactive - Needs Evaluation	<b>LA MIRADA AVENUE/SER</b>	<b>SW 1/2 - 1 (0.799 mi.)</b>	<b>144</b>	<b>855</b>
<b>QUANTITY PHOTO'S, IN</b> Facility Id: 71003286 Status: Refer: Other Agency	<b>5432 HOLLYWOOD BOULE</b>	<b>W 1/2 - 1 (0.801 mi.)</b>	<b>145</b>	<b>858</b>
<b>RAMONA NEW PC AKA BO</b> Facility Id: 19790003 Status: No Further Action	<b>SANTA MONICA BOULEVA</b>	<b>SW 1/2 - 1 (0.805 mi.)</b>	<b>146</b>	<b>859</b>
<b>CENTRAL REGION MIDDLE</b> Facility Id: 60000058 Status: Inactive - Action Required	<b>FOUNTAIN AVENUE/SERR</b>	<b>WSW 1/2 - 1 (0.899 mi.)</b>	<b>147</b>	<b>863</b>
<b>RAMONA PRIMARY SITE</b> Facility Id: 19880045 Status: Inactive - Withdrawn	<b>KINGSLEY DRIVE/ROMAI</b>	<b>SSW 1/2 - 1 (0.938 mi.)</b>	<b>148</b>	<b>866</b>
<b>BELMONT/HOLLYWOOD NO</b> Facility Id: 19880048 Status: Inactive - Needs Evaluation	<b>HARVARD BOULEVARD/RO</b>	<b>SSW 1/2 - 1 (0.962 mi.)</b>	<b>149</b>	<b>868</b>
<b>BELMONT/HOLLYWOOD NO</b> Facility Id: 19800042 Status: Inactive - Needs Evaluation	<b>WILLOWBROOK AVE/HOOV</b>	<b>SE 1/2 - 1 (0.962 mi.)</b>	<b>150</b>	<b>871</b>

## EXECUTIVE SUMMARY

### State and tribal leaking storage tank lists

CA LUST: Leaking Underground Storage Tank (LUST) Sites included in GeoTracker. GeoTracker is the Water Boards data management system for sites that impact, or have the potential to impact, water quality in California, with emphasis on groundwater.

A review of the CA LUST list, as provided by EDR, has revealed that there are 15 CA LUST sites within approximately 0.5 miles of the target property.

<u>Lower Elevation</u>	<u>Address</u>	<u>Direction / Distance</u>	<u>Map ID</u>	<u>Page</u>
<b>EDGEMONT HOSPITAL</b> Database: LUST, Date of Government Version: 06/08/2020 Status: Completed - Case Closed Global Id: T0603700738	<b>4841 HOLLYWOOD BLVD</b>	<b>NW 1/8 - 1/4 (0.144 mi.)</b>	<b>I37</b>	<b>113</b>
<b>EDGEMONT HOSPITAL</b> Database: LUST REG 4, Date of Government Version: 09/07/2004 Facility Id: 900270089 Status: Case Closed Global ID: T0603700738	<b>4841 HOLLYWOOD BLVD</b>	<b>NW 1/8 - 1/4 (0.144 mi.)</b>	<b>I40</b>	<b>116</b>
<b>UNOCAL #3837 (FORMER)</b> Database: LUST, Date of Government Version: 06/08/2020 Status: Completed - Case Closed Global Id: T0603700733	<b>4900 HOLLYWOOD BLVD</b>	<b>NW 1/8 - 1/4 (0.146 mi.)</b>	<b>J45</b>	<b>122</b>
<b>UNOCAL #3837 (FORMER)</b> Database: LUST REG 4, Date of Government Version: 09/07/2004 Facility Id: 900270025 Status: Case Closed Global ID: T0603700733	<b>4900 HOLLYWOOD BLVD</b>	<b>NW 1/8 - 1/4 (0.146 mi.)</b>	<b>J46</b>	<b>123</b>
<b>KAISER PERMANENTE</b> Database: LUST REG 4, Date of Government Version: 09/07/2004 Database: LUST, Date of Government Version: 06/08/2020 Status: Completed - Case Closed Facility Id: 900270034 Status: Case Closed Global Id: T0603700734 Global ID: T0603700734	<b>4867 SUNSET BLVD</b>	<b>SSW 1/8 - 1/4 (0.149 mi.)</b>	<b>K53</b>	<b>267</b>
<b>SHELL/TESORO (FORMER)</b> Database: LUST, Date of Government Version: 06/08/2020 Status: Open - Verification Monitoring Global Id: T0603700743	<b>1630 VERMONT AVE N</b>	<b>E 1/8 - 1/4 (0.153 mi.)</b>	<b>H60</b>	<b>282</b>
<b>ARCO #5025</b> Database: LUST REG 4, Date of Government Version: 09/07/2004 Facility Id: 900270134 Status: Post remedial action monitoring Global ID: T0603700743	<b>1630 VERMONT AVE N</b>	<b>E 1/8 - 1/4 (0.153 mi.)</b>	<b>H62</b>	<b>317</b>
<b>SHELL OIL CO (FORMER)</b> Database: LUST REG 4, Date of Government Version: 09/07/2004 Database: LUST, Date of Government Version: 06/08/2020 Status: Completed - Case Closed Facility Id: 900270189 Status: Case Closed Global Id: T0603700747	<b>4905 HOLLYWOOD BLVD</b>	<b>NW 1/8 - 1/4 (0.159 mi.)</b>	<b>J68</b>	<b>344</b>

## EXECUTIVE SUMMARY

Global ID: T0603700747

**HOLLYWOOD GAS (FORMERLY)** **4977 HOLLYWOOD BLVD** **WNW 1/8 - 1/4 (0.236 mi.)** **T121** **590**

Database: LUST REG 4, Date of Government Version: 09/07/2004

Database: LUST, Date of Government Version: 06/08/2020

Status: Completed - Case Closed

Facility Id: 900270116

Status: Case Closed

Global Id: T0603700741

Global ID: T0603700741

**CHILDRENS HOSPITAL** **4560 SUNSET BLVD W** **ESE 1/4 - 1/2 (0.298 mi.)** **Y133** **698**

Database: LUST REG 4, Date of Government Version: 09/07/2004

Database: LUST, Date of Government Version: 06/08/2020

Status: Completed - Case Closed

Facility Id: 900270125

Status: Case Closed

Global Id: T0603700742

Global ID: T0603700742

**THRIFTY #183** **5025 SUNSET BLVD W** **WSW 1/4 - 1/2 (0.303 mi.)** **135** **701**

Database: LUST REG 4, Date of Government Version: 09/07/2004

Database: LUST, Date of Government Version: 06/08/2020

Status: Completed - Case Closed

Facility Id: 900270061

Status: Remediation Plan

Global Id: T0603700737

Global ID: T0603700737

**HOLLYWOOD PRESBYTERI** **1300 N VERMONT AVE** **SSE 1/4 - 1/2 (0.332 mi.)** **136** **712**

Database: LUST, Date of Government Version: 06/08/2020

Status: Completed - Case Closed

Global Id: T0603769055

**76 PRODUCTS STATION** **1270 VERMONT AVE N** **SSE 1/4 - 1/2 (0.388 mi.)** **137** **798**

Database: LUST REG 4, Date of Government Version: 09/07/2004

Database: LUST, Date of Government Version: 06/08/2020

Status: Completed - Case Closed

Facility Id: 900290089

Status: Case Closed

Global Id: T0603700771

Global ID: T0603700771

**FIRE STATION #35** **1601 HILLHURST AVE N** **E 1/4 - 1/2 (0.390 mi.)** **Z139** **803**

Database: LUST REG 4, Date of Government Version: 09/07/2004

Database: LUST, Date of Government Version: 06/08/2020

Status: Completed - Case Closed

Facility Id: 900270216

Status: Case Closed

Global Id: T0603700750

Global ID: T0603700750

**PACIFIC BELL TELEPHO** **1255 N VERMONT** **SSE 1/4 - 1/2 (0.423 mi.)** **140** **806**

Database: LUST REG 4, Date of Government Version: 09/07/2004

Database: LUST, Date of Government Version: 06/08/2020

Status: Completed - Case Closed

Facility Id: 900290152

Status: Case Closed

Global Id: T0603700778

Global ID: T0603700778

## EXECUTIVE SUMMARY

### State and tribal registered storage tank lists

CA UST: The Underground Storage Tank database contains registered USTs. USTs are regulated under Subtitle I of the Resource Conservation and Recovery Act (RCRA). The data come from the State Water Resources Control Board's Hazardous Substance Storage Container Database.

A review of the CA UST list, as provided by EDR, has revealed that there are 22 CA UST sites within approximately 0.25 miles of the target property.

Lower Elevation	Address	Direction / Distance	Map ID	Page
Not reported Database: LOS ANGELES UST, Date of Government Version: 06/01/2019	4830 HOLLYWOOD BLVD	NNW 0 - 1/8 (0.104 mi.)	B18	33
KAISER PERMANENTE Database: UST, Date of Government Version: 03/09/2020 Database: LOS ANGELES UST, Date of Government Version: 06/01/2019 Facility Id: FA0015216	1550 N EDMONT ST	WSW 0 - 1/8 (0.107 mi.)	C21	47
Not reported Database: LOS ANGELES UST, Date of Government Version: 06/01/2019	4900 W HOLLYWOOD BLV	NW 1/8 - 1/4 (0.146 mi.)	J48	128
KAISER FOUNDATION HO Database: UST, Date of Government Version: 03/09/2020 Database: LOS ANGELES UST, Date of Government Version: 06/01/2019 Facility Id: 23706 Facility Id: FA0015222	4867 W SUNSET BLVD	SSW 1/8 - 1/4 (0.149 mi.)	K55	271
KAISER 4733 BARNSDAL Database: UST, Date of Government Version: 03/09/2020 Facility Id: FA0041022	4733 BARNSDALL AVE	SE 1/8 - 1/4 (0.150 mi.)	F57	273
ARCO MINI MARKET/FUE Database: UST, Date of Government Version: 03/09/2020 Database: LOS ANGELES UST, Date of Government Version: 06/01/2019 Facility Id: 24988	1630 N VERMONT AVE	E 1/8 - 1/4 (0.153 mi.)	H61	317
KAISER FOUNDATION HO Database: UST, Date of Government Version: 03/09/2020 Facility Id: 25222	4730 BARNSDALL AVE	SE 1/8 - 1/4 (0.155 mi.)	L65	342
KAISER PERMANENTE Database: LOS ANGELES UST, Date of Government Version: 06/01/2019	4747 W SUNSET BLVD	SSE 1/8 - 1/4 (0.160 mi.)	M70	358
Not reported Database: LOS ANGELES UST, Date of Government Version: 06/01/2019	4733 SUNSET BLVD	SSE 1/8 - 1/4 (0.161 mi.)	M71	358
Not reported Database: LOS ANGELES UST, Date of Government Version: 06/01/2019	1526 N EDMONT ST	SW 1/8 - 1/4 (0.164 mi.)	N75	364
Not reported Database: LOS ANGELES UST, Date of Government Version: 06/01/2019	1515 N VERMONT AVE	SE 1/8 - 1/4 (0.169 mi.)	L83	382
Not reported Database: LOS ANGELES UST, Date of Government Version: 06/01/2019	4874 SUNSET BLVD	SSW 1/8 - 1/4 (0.170 mi.)	K85	387
<b>KAISER PERMANENTE</b> Database: UST, Date of Government Version: 03/09/2020 Database: LOS ANGELES UST, Date of Government Version: 06/01/2019 Facility Id: 24064 Facility Id: FA-003-2259	<b>4760 W SUNSET BLVD</b>	<b>SSE 1/8 - 1/4 (0.171 mi.)</b>	<b>P88</b>	<b>416</b>
Not reported Database: LOS ANGELES UST, Date of Government Version: 06/01/2019	4700 W HOLLYWOOD BLV	E 1/8 - 1/4 (0.175 mi.)	94	481
Not reported Database: LOS ANGELES UST, Date of Government Version: 06/01/2019	4900 SUNSET BLVD	SSW 1/8 - 1/4 (0.187 mi.)	N98	485

## EXECUTIVE SUMMARY

<u>Lower Elevation</u>	<u>Address</u>	<u>Direction / Distance</u>	<u>Map ID</u>	<u>Page</u>
Not reported Database: LOS ANGELES UST, Date of Government Version: 06/01/2019	4652 HOLLYWOOD BLVD	E 1/8 - 1/4 (0.207 mi.)	102	494
Not reported Database: LOS ANGELES UST, Date of Government Version: 06/01/2019	4700 SUNSET BLVD	SE 1/8 - 1/4 (0.209 mi.)	S105	517
Not reported Database: LOS ANGELES UST, Date of Government Version: 06/01/2019	4654 MAUBERT AV	ESE 1/8 - 1/4 (0.213 mi.)	106	517
BUILDING MGMT SERVIC Database: UST, Date of Government Version: 03/09/2020 Database: LOS ANGELES UST, Date of Government Version: 06/01/2019 Facility Id: 24944	1404 N CATALINA ST	S 1/8 - 1/4 (0.231 mi.)	U111	538
Not reported Database: LOS ANGELES UST, Date of Government Version: 06/01/2019	4982 HOLLYWOOD BLVD	WNW 1/8 - 1/4 (0.231 mi.)	T114	564
CHILDRENS HOSPITAL- Database: UST, Date of Government Version: 03/09/2020 Database: LOS ANGELES UST, Date of Government Version: 06/01/2019 Facility Id: 035119 Facility Id: FA0035119	4661 W SUNSET BLVD	SE 1/8 - 1/4 (0.238 mi.)	W129	633
<b>CHURCH OF SCIENTOLOG</b> Database: UST, Date of Government Version: 03/09/2020 Database: LOS ANGELES UST, Date of Government Version: 06/01/2019 Facility Id: 25228	<b>4833 FOUNTAIN AVE</b>	<b>S 1/8 - 1/4 (0.246 mi.)</b>	<b>X131</b>	<b>634</b>

### ADDITIONAL ENVIRONMENTAL RECORDS

#### **Local Lists of Landfill / Solid Waste Disposal Sites**

CA SWRCY: A listing of recycling facilities in California.

A review of the CA SWRCY list, as provided by EDR, and dated 06/08/2020 has revealed that there is 1 CA SWRCY site within approximately 0.5 miles of the target property.

<u>Lower Elevation</u>	<u>Address</u>	<u>Direction / Distance</u>	<u>Map ID</u>	<u>Page</u>
<b>JONS MARKET #11</b> Cert Id: RC4139	<b>1601 N VERMONT AVE</b>	<b>E 1/8 - 1/4 (0.141 mi.)</b>	<b>G31</b>	<b>68</b>

#### **Local Lists of Hazardous waste / Contaminated Sites**

CA CERS HAZ WASTE: List of sites in the California Environmental Protection Agency (CalEPA) Regulated Site Portal which fall under the Hazardous Chemical Management, Hazardous Waste Onsite Treatment, Household Hazardous Waste Collection, Hazardous Waste Generator, and RCRA LQ HW Generator programs.

A review of the CA CERS HAZ WASTE list, as provided by EDR, and dated 04/20/2020 has revealed that there are 15 CA CERS HAZ WASTE sites within approximately 0.25 miles of the target property.

<u>Lower Elevation</u>	<u>Address</u>	<u>Direction / Distance</u>	<u>Map ID</u>	<u>Page</u>
<b>JONS MARKET #11</b>	<b>1601 N VERMONT AVE</b>	<b>E 1/8 - 1/4 (0.141 mi.)</b>	<b>G31</b>	<b>68</b>

## EXECUTIVE SUMMARY

Lower Elevation	Address	Direction / Distance	Map ID	Page
<b>SALLY BEAUTY SUPPLY</b>	<b>1623 N VERMONT AVE</b>	<b>ENE 1/8 - 1/4 (0.143 mi.)</b>	<b>H32</b>	<b>71</b>
<b>RITE AID #5435</b>	<b>1637 N VERMONT AVE</b>	<b>ENE 1/8 - 1/4 (0.143 mi.)</b>	<b>H36</b>	<b>88</b>
<b>KAISER PERMANENTE</b>	<b>4867 W SUNSET BLVD</b>	<b>SSW 1/8 - 1/4 (0.149 mi.)</b>	<b>K50</b>	<b>129</b>
<b>ARCO MINI MARKET/FUE</b>	<b>1630 N VERMONT AVE</b>	<b>E 1/8 - 1/4 (0.153 mi.)</b>	<b>H63</b>	<b>318</b>
<b>KAISER FOUNDATION HO</b>	<b>1526 N EDMONT ST</b>	<b>SW 1/8 - 1/4 (0.164 mi.)</b>	<b>N73</b>	<b>359</b>
<b>KAISER 1515 VERMONT</b>	<b>1515 N VERMONT AVE</b>	<b>SE 1/8 - 1/4 (0.169 mi.)</b>	<b>L82</b>	<b>378</b>
<b>KAISER FOUNDATION HO</b>	<b>4760 W SUNSET BLVD</b>	<b>SSE 1/8 - 1/4 (0.171 mi.)</b>	<b>P86</b>	<b>388</b>
<b>KAISER PERMANENTE</b>	<b>1505 N EDMONT ST</b>	<b>SW 1/8 - 1/4 (0.172 mi.)</b>	<b>N89</b>	<b>417</b>
<b>KAISER PERMANENTE</b>	<b>4900 W SUNSET BLVD</b>	<b>SSW 1/8 - 1/4 (0.187 mi.)</b>	<b>N99</b>	<b>485</b>
<b>KAISER PERMANENTE</b>	<b>4700 W SUNSET BLVD</b>	<b>SE 1/8 - 1/4 (0.209 mi.)</b>	<b>S104</b>	<b>497</b>
<b>THRIFTY DRY CLEANERS</b>	<b>4970 HOLLYWOOD BLVD</b>	<b>WNW 1/8 - 1/4 (0.227 mi.)</b>	<b>T108</b>	<b>517</b>
<b>HOLLYMONT CLEANERS</b>	<b>1759 N VERMONT AVE</b>	<b>NE 1/8 - 1/4 (0.233 mi.)</b>	<b>V117</b>	<b>566</b>
<b>HOLLYWOOD STAR AUTO</b>	<b>4977 W HOLLYWOOD BLV</b>	<b>WNW 1/8 - 1/4 (0.236 mi.)</b>	<b>T123</b>	<b>597</b>
<b>HOLLYWOOD WAY AUTO B</b>	<b>4977 W HOLLYWOOD BLV</b>	<b>WNW 1/8 - 1/4 (0.236 mi.)</b>	<b>T124</b>	<b>599</b>

### Local Lists of Registered Storage Tanks

CA SWEEPS UST: Statewide Environmental Evaluation and Planning System. This underground storage tank listing was updated and maintained by a company contacted by the SWRCB in the early 1990's. The listing is no longer updated or maintained. The local agency is the contact for more information on a site on the SWEEPS list.

A review of the CA SWEEPS UST list, as provided by EDR, and dated 06/01/1994 has revealed that there are 16 CA SWEEPS UST sites within approximately 0.25 miles of the target property.

Lower Elevation	Address	Direction / Distance	Map ID	Page
<b>KAISER FOUNDATION HO</b> Comp Number: 6092	<b>1550 N EDMONT ST</b>	<b>WSW 0 - 1/8 (0.107 mi.)</b>	<b>C23</b>	<b>49</b>
<b>HEALTH INDUSTRIES OF</b> Comp Number: 5665	<b>4841 HOLLYWOOD BLVD</b>	<b>NW 1/8 - 1/4 (0.144 mi.)</b>	<b>I39</b>	<b>115</b>
<b>UNOCAL #3837 (FORMER)</b> Comp Number: 1343	<b>4900 HOLLYWOOD BLVD</b>	<b>NW 1/8 - 1/4 (0.146 mi.)</b>	<b>J46</b>	<b>123</b>
<b>KAISER FOUNDATION HO</b> Status: A Tank Status: A Comp Number: 5411	<b>4867 W SUNSET BLVD</b>	<b>SSW 1/8 - 1/4 (0.149 mi.)</b>	<b>K51</b>	<b>261</b>
<b>ARCO MINI MARKET/FUE</b> Status: A Tank Status: A Comp Number: 1613	<b>1630 N VERMONT AVE</b>	<b>E 1/8 - 1/4 (0.153 mi.)</b>	<b>H63</b>	<b>318</b>
<b>KAISER FOUND HOSPITA</b> Status: A Comp Number: 7916	<b>4730 BARNSDALE AVE</b>	<b>SE 1/8 - 1/4 (0.155 mi.)</b>	<b>L66</b>	<b>342</b>
<b>KAISER PERMANENTE</b> Comp Number: 7081	<b>4747 W SUNSET BLVD</b>	<b>SSE 1/8 - 1/4 (0.160 mi.)</b>	<b>M69</b>	<b>349</b>
<b>KAISER FOUNDATION HE</b> Comp Number: 6069	<b>4733 W SUNSET BLVD</b>	<b>SSE 1/8 - 1/4 (0.161 mi.)</b>	<b>M72</b>	<b>359</b>
<b>KAISER FOUNDATION HO</b>	<b>1526 N EDMONT ST</b>	<b>SW 1/8 - 1/4 (0.164 mi.)</b>	<b>N73</b>	<b>359</b>

## EXECUTIVE SUMMARY

Comp Number: 7444				
<b>HOLLYWOOD ENTERPRISE</b>	<b>1666 N VERMONT AVE</b>	<b>ENE 1/8 - 1/4 (0.164 mi.)</b>	<b>O76</b>	<b>364</b>
Comp Number: 289				
<b>KAISER 1515 VERMONT</b>	<b>1515 N VERMONT AVE</b>	<b>SE 1/8 - 1/4 (0.169 mi.)</b>	<b>L82</b>	<b>378</b>
Comp Number: 6632				
<b>KAISER PERMANENTE</b>	<b>4760 W SUNSET BLVD</b>	<b>SSE 1/8 - 1/4 (0.171 mi.)</b>	<b>P88</b>	<b>416</b>
Status: A				
Comp Number: 6089				
<b>KAISER PERMANENTE</b>	<b>4900 W SUNSET BLVD</b>	<b>SSW 1/8 - 1/4 (0.187 mi.)</b>	<b>N99</b>	<b>485</b>
Comp Number: 6637				
<b>UNK</b>	<b>1404 N CATALINA ST</b>	<b>S 1/8 - 1/4 (0.231 mi.)</b>	<b>U110</b>	<b>538</b>
Status: A				
Comp Number: 7889				
<b>HOLLYWOOD GAS (FORME</b>	<b>4977 HOLLYWOOD BLVD</b>	<b>WNW 1/8 - 1/4 (0.236 mi.)</b>	<b>T121</b>	<b>590</b>
Status: A				
Comp Number: 1805				
<b>CHURCH OF SCIENTOLOG</b>	<b>4833 FOUNTAIN AVE</b>	<b>S 1/8 - 1/4 (0.246 mi.)</b>	<b>X131</b>	<b>634</b>
Status: A				
Comp Number: 6514				

CA HIST UST: Historical UST Registered Database.

A review of the CA HIST UST list, as provided by EDR, and dated 10/15/1990 has revealed that there are 8 CA HIST UST sites within approximately 0.25 miles of the target property.

<u>Lower Elevation</u>	<u>Address</u>	<u>Direction / Distance</u>	<u>Map ID</u>	<u>Page</u>
<b>UNOCAL #3837 (FORMER</b>	<b>4900 HOLLYWOOD BLVD</b>	<b>NW 1/8 - 1/4 (0.146 mi.)</b>	<b>J46</b>	<b>123</b>
Facility Id: 00000018969				
UNION OIL SERVICE ST	4900 HOLLYWOOD BLVD	NW 1/8 - 1/4 (0.146 mi.)	J49	129
Facility Id: 00000056007				
KAISER FOUNDATION HO	4867 W SUNSET BLVD	SSW 1/8 - 1/4 (0.149 mi.)	K54	270
Facility Id: 00000029174				
<b>KAISER FOUNDATION HO</b>	<b>4867 SUNSET BL</b>	<b>SSW 1/8 - 1/4 (0.149 mi.)</b>	<b>K56</b>	<b>272</b>
<b>ARCO MINI MARKET/FUE</b>	<b>1630 N VERMONT AVE</b>	<b>E 1/8 - 1/4 (0.153 mi.)</b>	<b>H63</b>	<b>318</b>
YITZHAK HACHAMOFF	1630 N VERMONT AVE	E 1/8 - 1/4 (0.153 mi.)	H64	341
Facility Id: 00000026763				
HOLLYMONT CAR WASH	1666 N VERMONT AVE	ENE 1/8 - 1/4 (0.164 mi.)	O77	366
Facility Id: 00000003846				
BARGAIN GAS	4977 HOLLYWOOD BLVD	WNW 1/8 - 1/4 (0.236 mi.)	T125	603
Facility Id: 00000029480				

CA FID UST: The Facility Inventory Database contains active and inactive underground storage tank locations. The source is the State Water Resource Control Board.

A review of the CA FID UST list, as provided by EDR, and dated 10/31/1994 has revealed that there are 16 CA FID UST sites within approximately 0.25 miles of the target property.



## EXECUTIVE SUMMARY

<u>Lower Elevation</u>	<u>Address</u>	<u>Direction / Distance</u>	<u>Map ID</u>	<u>Page</u>
<b>KAISER FOUNDATION HO</b> Facility Id: 19054483 Status: I	<b>1550 N EDMONT ST</b>	<b>WSW 0 - 1/8 (0.107 mi.)</b>	<b>C23</b>	<b>49</b>
<b>HEALTH INDUSTRIES OF</b> Facility Id: 19003046 Status: I	<b>4841 HOLLYWOOD BLVD</b>	<b>NW 1/8 - 1/4 (0.144 mi.)</b>	<b>I39</b>	<b>115</b>
<b>UNOCAL #3837 (FORMER</b> Facility Id: 19002130 Status: I	<b>4900 HOLLYWOOD BLVD</b>	<b>NW 1/8 - 1/4 (0.146 mi.)</b>	<b>J46</b>	<b>123</b>
<b>KAISER FOUNDATION HO</b> Facility Id: 19001966 Status: A	<b>4867 W SUNSET BLVD</b>	<b>SSW 1/8 - 1/4 (0.149 mi.)</b>	<b>K51</b>	<b>261</b>
<b>ARCO MINI MARKET/FUE</b> Facility Id: 19009394 Status: A	<b>1630 N VERMONT AVE</b>	<b>E 1/8 - 1/4 (0.153 mi.)</b>	<b>H63</b>	<b>318</b>
<b>KAISER FOUND HOSPITA</b> Facility Id: 19054682 Status: I	<b>4730 BARNSDALE AVE</b>	<b>SE 1/8 - 1/4 (0.155 mi.)</b>	<b>L66</b>	<b>342</b>
<b>KAISER PERMANENTE</b> Facility Id: 19020449 Status: I	<b>4747 W SUNSET BLVD</b>	<b>SSE 1/8 - 1/4 (0.160 mi.)</b>	<b>M69</b>	<b>349</b>
<b>KAISER FOUNDATION HE</b> Facility Id: 19054480 Status: I	<b>4733 W SUNSET BLVD</b>	<b>SSE 1/8 - 1/4 (0.161 mi.)</b>	<b>M72</b>	<b>359</b>
<b>KAISER FOUNDATION HO</b> Facility Id: 19007367 Status: I	<b>1526 N EDMONT ST</b>	<b>SW 1/8 - 1/4 (0.164 mi.)</b>	<b>N73</b>	<b>359</b>
<b>HOLLYWOOD ENTERPRISE</b> Facility Id: 19013476 Status: I	<b>1666 N VERMONT AVE</b>	<b>ENE 1/8 - 1/4 (0.164 mi.)</b>	<b>O76</b>	<b>364</b>
<b>KAISER 1515 VERMONT</b> Facility Id: 19017705 Status: I	<b>1515 N VERMONT AVE</b>	<b>SE 1/8 - 1/4 (0.169 mi.)</b>	<b>L82</b>	<b>378</b>
<b>KAISER FOUNDATION HO</b> Facility Id: 19014615 Status: A	<b>4760 W SUNSET BLVD</b>	<b>SSE 1/8 - 1/4 (0.171 mi.)</b>	<b>P86</b>	<b>388</b>
<b>KAISER PERMANENTE</b> Facility Id: 19004448 Status: I	<b>4900 W SUNSET BLVD</b>	<b>SSW 1/8 - 1/4 (0.187 mi.)</b>	<b>N99</b>	<b>485</b>
<b>UNK</b> Facility Id: 19026228 Status: A	<b>1404 N CATALINA ST</b>	<b>S 1/8 - 1/4 (0.231 mi.)</b>	<b>U110</b>	<b>538</b>
<b>RAFIK KAZARYAN C/O H</b> Facility Id: 19016212 Status: I	<b>4977 HOLLYWOOD BLVD</b>	<b>WNW 1/8 - 1/4 (0.236 mi.)</b>	<b>T127</b>	<b>604</b>
<b>CHURCH OF SCIENTOLOG</b> Facility Id: 19056260 Status: A	<b>4833 FOUNTAIN AVE</b>	<b>S 1/8 - 1/4 (0.246 mi.)</b>	<b>X130</b>	<b>633</b>

## EXECUTIVE SUMMARY

CA CERS TANKS: List of sites in the California Environmental Protection Agency (CalEPA) Regulated Site Portal which fall under the Aboveground Petroleum Storage and Underground Storage Tank regulatory programs.

A review of the CA CERS TANKS list, as provided by EDR, and dated 04/20/2020 has revealed that there are 5 CA CERS TANKS sites within approximately 0.25 miles of the target property.

<u>Lower Elevation</u>	<u>Address</u>	<u>Direction / Distance</u>	<u>Map ID</u>	<u>Page</u>
<b>KAISER PERMANENTE</b>	<b>4867 W SUNSET BLVD</b>	<b>SSW 1/8 - 1/4 (0.149 mi.)</b>	<b>K50</b>	<b>129</b>
<b>KAISER 4733 BARNSDAL</b>	<b>4733 BARNSDALL AVE</b>	<b>SE 1/8 - 1/4 (0.150 mi.)</b>	<b>F58</b>	<b>273</b>
<b>ARCO MINI MARKET/FUE</b>	<b>1630 N VERMONT AVE</b>	<b>E 1/8 - 1/4 (0.153 mi.)</b>	<b>H63</b>	<b>318</b>
<b>CHURCH OF SCIENTOLOG</b>	<b>1404 N CATALINA ST</b>	<b>S 1/8 - 1/4 (0.231 mi.)</b>	<b>U112</b>	<b>539</b>
<b>CHILDRENS HOSPITAL-</b>	<b>4661 W SUNSET BLVD</b>	<b>SE 1/8 - 1/4 (0.238 mi.)</b>	<b>W128</b>	<b>604</b>

### Other Ascertainable Records

RCRA NonGen / NLR: RCRAInfo is EPA's comprehensive information system, providing access to data supporting the Resource Conservation and Recovery Act (RCRA) of 1976 and the Hazardous and Solid Waste Amendments (HSWA) of 1984. The database includes selective information on sites which generate, transport, store, treat and/or dispose of hazardous waste as defined by the Resource Conservation and Recovery Act (RCRA). Non-Generators do not presently generate hazardous waste.

A review of the RCRA NonGen / NLR list, as provided by EDR, and dated 03/23/2020 has revealed that there are 16 RCRA NonGen / NLR sites within approximately 0.25 miles of the target property.

<u>Lower Elevation</u>	<u>Address</u>	<u>Direction / Distance</u>	<u>Map ID</u>	<u>Page</u>
LOS FELIZ INVESTORS, EPA ID:: CAC003019285	4830 HOLLYWOOD BLVD	NNW 0 - 1/8 (0.104 mi.)	B19	33
KAISER PERMANENTE EPA ID:: CAC003000365	1550 EDMONT ST.	WSW 0 - 1/8 (0.107 mi.)	C22	48
SALLY BEAUTY SUPPLIE EPA ID:: CAL000411800	1623 N VERMONT AVE	ENE 1/8 - 1/4 (0.143 mi.)	H33	81
4900 LOS FELIZ INVE EPA ID:: CAC002984378	4900 HOLLYWOOD BLVD	NW 1/8 - 1/4 (0.146 mi.)	J47	127
<b>PRESTIGE STATIONS IN</b> EPA ID:: CAR000100156	<b>1630 N VERMONT AVE</b>	<b>E 1/8 - 1/4 (0.153 mi.)</b>	<b>H59</b>	<b>281</b>
ORCHARD SUPPLY COMPA EPA ID:: CAL000433320	4905 HOLLYWOOD BLVD	NW 1/8 - 1/4 (0.159 mi.)	J67	343
KAISER PERMANENTE EPA ID:: CAL000084738	1526 N EDMONT ST	SW 1/8 - 1/4 (0.164 mi.)	N74	363
<b>KAISER PERMANENTE RE</b> EPA ID:: CAD982025850	<b>1515 N VERMONT LEVEL</b>	<b>SE 1/8 - 1/4 (0.169 mi.)</b>	<b>L81</b>	<b>377</b>
4900 LOS FELIZ INVE EPA ID:: CAC003010891	4926 HOLLYWOOD BOULE	WNW 1/8 - 1/4 (0.173 mi.)	Q91	478
4900 LOS FELIZ INVE EPA ID:: CAC003020248	4926 HOLLYWOOD BOULE	WNW 1/8 - 1/4 (0.173 mi.)	Q92	479
4900 LOS FELIZ INVE EPA ID:: CAC002994650	4926 HOLLYWOOD BOULE	WNW 1/8 - 1/4 (0.173 mi.)	Q93	480
BANK OF AMERICA	1715 NORTH VERMONT A	NE 1/8 - 1/4 (0.175 mi.)	95	482

## EXECUTIVE SUMMARY

EPA ID:: CAC002969569				
CHURCH OF SCIENTOLOG	1404 N CATALINA ST	S 1/8 - 1/4 (0.231 mi.)	U113	563
EPA ID:: CAL912815862				
HOLLYMONT CLEANERS	1759 N VERMONT AVE	NE 1/8 - 1/4 (0.233 mi.)	V115	564
EPA ID:: CAL000394511				
GTS AUTO CENTER LLC	4977 HOLLYWOOD BLVD	WNW 1/8 - 1/4 (0.236 mi.)	T120	589
EPA ID:: CAL000453153				
HOLLYWOOD WAY AUTO B	4977 HOLLYWOOD BLVD	WNW 1/8 - 1/4 (0.236 mi.)	T122	595
EPA ID:: CAL000436249				

CA Cortese: The sites for the list are designated by the State Water Resource Control Board (LUST), the Integrated Waste Board (SWF/LS), and the Department of Toxic Substances Control (Cal-Sites).

A review of the CA Cortese list, as provided by EDR, and dated 03/23/2020 has revealed that there are 12 CA Cortese sites within approximately 0.5 miles of the target property.

<u>Lower Elevation</u>	<u>Address</u>	<u>Direction / Distance</u>	<u>Map ID</u>	<u>Page</u>
<b>EDGEMONT HOSPITAL</b> Cleanup Status: COMPLETED - CASE CLOSED	<b>4841 HOLLYWOOD BLVD</b>	<b>NW 1/8 - 1/4 (0.144 mi.)</b>	<b>I40</b>	<b>116</b>
<b>UNOCAL #3837 (FORMER</b> Cleanup Status: COMPLETED - CASE CLOSED	<b>4900 HOLLYWOOD BLVD</b>	<b>NW 1/8 - 1/4 (0.146 mi.)</b>	<b>J46</b>	<b>123</b>
<b>KAISER PERMANENTE</b> Cleanup Status: COMPLETED - CASE CLOSED	<b>4867 SUNSET BLVD</b>	<b>SSW 1/8 - 1/4 (0.149 mi.)</b>	<b>K53</b>	<b>267</b>
<b>SHELL/TESORO (FORMER</b> Cleanup Status: OPEN - VERIFICATION MONITORING	<b>1630 VERMONT AVE N</b>	<b>E 1/8 - 1/4 (0.153 mi.)</b>	<b>H60</b>	<b>282</b>
<b>SHELL OIL CO (FORMER</b> Cleanup Status: COMPLETED - CASE CLOSED	<b>4905 HOLLYWOOD BLVD</b>	<b>NW 1/8 - 1/4 (0.159 mi.)</b>	<b>J68</b>	<b>344</b>
<b>HOLLYWOOD GAS (FORME</b> Cleanup Status: COMPLETED - CASE CLOSED	<b>4977 HOLLYWOOD BLVD</b>	<b>WNW 1/8 - 1/4 (0.236 mi.)</b>	<b>T121</b>	<b>590</b>
<b>CHILDRENS HOSPITAL</b> Cleanup Status: COMPLETED - CASE CLOSED	<b>4560 SUNSET BLVD W</b>	<b>ESE 1/4 - 1/2 (0.298 mi.)</b>	<b>Y133</b>	<b>698</b>
<b>THRIFTY #183</b> Cleanup Status: COMPLETED - CASE CLOSED	<b>5025 SUNSET BLVD W</b>	<b>WSW 1/4 - 1/2 (0.303 mi.)</b>	<b>135</b>	<b>701</b>
<b>HOLLYWOOD PRESBYTERI</b> Cleanup Status: COMPLETED - CASE CLOSED	<b>1300 N VERMONT AVE</b>	<b>SSE 1/4 - 1/2 (0.332 mi.)</b>	<b>136</b>	<b>712</b>
<b>76 PRODUCTS STATION</b> Cleanup Status: COMPLETED - CASE CLOSED	<b>1270 VERMONT AVE N</b>	<b>SSE 1/4 - 1/2 (0.388 mi.)</b>	<b>137</b>	<b>798</b>
<b>FIRE STATION #35</b> Cleanup Status: COMPLETED - CASE CLOSED	<b>1601 HILLHURST AVE N</b>	<b>E 1/4 - 1/2 (0.390 mi.)</b>	<b>Z139</b>	<b>803</b>
<b>PACIFIC BELL TELEPHO</b> Cleanup Status: COMPLETED - CASE CLOSED	<b>1255 N VERMONT</b>	<b>SSE 1/4 - 1/2 (0.423 mi.)</b>	<b>140</b>	<b>806</b>

## EXECUTIVE SUMMARY

CA DRYCLEANERS: A list of drycleaner related facilities that have EPA ID numbers. These are facilities with certain SIC codes: power laundries, family and commercial; garment pressing and cleaners' agents; linen supply; coin-operated laundries and cleaning; drycleaning plants except rugs; carpet and upholster cleaning; industrial launderers; laundry and garment services.

A review of the CA DRYCLEANERS list, as provided by EDR, has revealed that there are 8 CA DRYCLEANERS sites within approximately 0.25 miles of the target property.

<u>Lower Elevation</u>	<u>Address</u>	<u>Direction / Distance</u>	<u>Map ID</u>	<u>Page</u>
HOLLYWOOD CLEANERS Database: DRYCLEAN SOUTH COAST, Date of Government Version: 03/25/2020	4730 HOLLYWOOD BLVD	NE 0 - 1/8 (0.122 mi.)	E27	62
HOLLYWOOD CLEANERS Database: DRYCLEAN SOUTH COAST, Date of Government Version: 03/25/2020	4730 HOLLYWOOD BLVD	NE 0 - 1/8 (0.122 mi.)	E28	62
<b>THRIFTY DRY CLEANERS</b> Database: DRYCLEAN SOUTH COAST, Date of Government Version: 03/25/2020	<b>4970 HOLLYWOOD BLVD</b>	<b>WNW 1/8 - 1/4 (0.227 mi.)</b>	<b>T108</b>	<b>517</b>
<b>THRIFTY CLEANERS</b> Database: DRYCLEANERS, Date of Government Version: 06/04/2020 EPA Id: CAD982446650	<b>4970 HOLLYWOOD BLVD</b>	<b>WNW 1/8 - 1/4 (0.227 mi.)</b>	<b>T109</b>	<b>521</b>
HOLLYMONT CLEANERS & Database: DRYCLEAN SOUTH COAST, Date of Government Version: 03/25/2020	1759 N VERMONT AVE	NE 1/8 - 1/4 (0.233 mi.)	V116	566
<b>HOLLYMONT CLEANERS</b> Database: DRYCLEANERS, Date of Government Version: 06/04/2020 Database: DRYCLEAN SOUTH COAST, Date of Government Version: 03/25/2020 EPA Id: CAL000394511	<b>1759 N VERMONT AVE</b>	<b>NE 1/8 - 1/4 (0.233 mi.)</b>	<b>V117</b>	<b>566</b>
HOLLYMONT CLEANER & Database: DRYCLEAN SOUTH COAST, Date of Government Version: 03/25/2020	1759 N VERMONT AVE	NE 1/8 - 1/4 (0.233 mi.)	V118	586
<b>HOLLYMONT CLEANERS</b> Database: DRYCLEANERS, Date of Government Version: 06/04/2020 EPA Id: CAL000009684	<b>1759 N VERMONT</b>	<b>NE 1/8 - 1/4 (0.233 mi.)</b>	<b>V119</b>	<b>586</b>

CA HIST CORTESE: The sites for the list are designated by the State Water Resource Control Board [LUST], the Integrated Waste Board [SWF/LS], and the Department of Toxic Substances Control [CALSITES]. This listing is no longer updated by the state agency.

A review of the CA HIST CORTESE list, as provided by EDR, and dated 04/01/2001 has revealed that there are 11 CA HIST CORTESE sites within approximately 0.5 miles of the target property.

<u>Lower Elevation</u>	<u>Address</u>	<u>Direction / Distance</u>	<u>Map ID</u>	<u>Page</u>
<b>EDGEMONT HOSPITAL</b> Reg Id: 900270089	<b>4841 HOLLYWOOD BLVD</b>	<b>NW 1/8 - 1/4 (0.144 mi.)</b>	<b>I37</b>	<b>113</b>
<b>UNOCAL #3837 (FORMER)</b> Reg Id: 900270025	<b>4900 HOLLYWOOD BLVD</b>	<b>NW 1/8 - 1/4 (0.146 mi.)</b>	<b>J46</b>	<b>123</b>
<b>KAISER PERMANENTE</b> Reg Id: 900270034	<b>4867 SUNSET BLVD</b>	<b>SSW 1/8 - 1/4 (0.149 mi.)</b>	<b>K53</b>	<b>267</b>
<b>SHELL OIL CO (FORMER)</b> Reg Id: 900270189	<b>4905 HOLLYWOOD BLVD</b>	<b>NW 1/8 - 1/4 (0.159 mi.)</b>	<b>J68</b>	<b>344</b>
ARCO #5025 Reg Id: 900270134	1630 VERMONT	ENE 1/8 - 1/4 (0.165 mi.)	H78	367
<b>HOLLYWOOD GAS (FORME</b>	<b>4977 HOLLYWOOD BLVD</b>	<b>WNW 1/8 - 1/4 (0.236 mi.)</b>	<b>T121</b>	<b>590</b>

## EXECUTIVE SUMMARY

Reg Id: 900270116				
CHILDRENS HOSPITAL	4560 SUNSET	ESE 1/4 - 1/2 (0.298 mi.)	Y134	701
Reg Id: 900270125				
<b>THRIFTY #183</b>	<b>5025 SUNSET BLVD W</b>	<b>WSW 1/4 - 1/2 (0.303 mi.)</b>	<b>135</b>	<b>701</b>
Reg Id: 900270061				
<b>76 PRODUCTS STATION</b>	<b>1270 VERMONT AVE N</b>	<b>SSE 1/4 - 1/2 (0.388 mi.)</b>	<b>137</b>	<b>798</b>
Reg Id: 900290089				
<b>LA FIRE STATION 35</b>	<b>1601 HILLHURST AVE</b>	<b>E 1/4 - 1/2 (0.390 mi.)</b>	<b>Z138</b>	<b>801</b>
Reg Id: 900270216				
<b>PACIFIC BELL TELEPHO</b>	<b>1255 N VERMONT</b>	<b>SSE 1/4 - 1/2 (0.423 mi.)</b>	<b>140</b>	<b>806</b>
Reg Id: 900290152				

### EDR HIGH RISK HISTORICAL RECORDS

#### **EDR Exclusive Records**

EDR Hist Auto: EDR has searched selected national collections of business directories and has collected listings of potential gas station/filling station/service station sites that were available to EDR researchers. EDR's review was limited to those categories of sources that might, in EDR's opinion, include gas station/filling station/service station establishments. The categories reviewed included, but were not limited to gas, gas station, gasoline station, filling station, auto, automobile repair, auto service station, service station, etc. This database falls within a category of information EDR classifies as "High Risk Historical Records", or HRHR. EDR's HRHR effort presents unique and sometimes proprietary data about past sites and operations that typically create environmental concerns, but may not show up in current government records searches.

A review of the EDR Hist Auto list, as provided by EDR, has revealed that there are 2 EDR Hist Auto sites within approximately 0.125 miles of the target property.

<u>Lower Elevation</u>	<u>Address</u>	<u>Direction / Distance</u>	<u>Map ID</u>	<u>Page</u>
CHAIKER L G	4749 HOLLYWOOD BLVD	NNE 0 - 1/8 (0.118 mi.)	D24	61
ROCHE MICHL	4747 HOLLYWOOD BLVD	NNE 0 - 1/8 (0.121 mi.)	D25	61

EDR Hist Cleaner: EDR has searched selected national collections of business directories and has collected listings of potential dry cleaner sites that were available to EDR researchers. EDR's review was limited to those categories of sources that might, in EDR's opinion, include dry cleaning establishments. The categories reviewed included, but were not limited to dry cleaners, cleaners, laundry, laundromat, cleaning/laundry, wash & dry etc. This database falls within a category of information EDR classifies as "High Risk Historical Records", or HRHR. EDR's HRHR effort presents unique and sometimes proprietary data about past sites and operations that typically create environmental concerns, but may not show up in current government records searches.

A review of the EDR Hist Cleaner list, as provided by EDR, has revealed that there is 1 EDR Hist Cleaner site within approximately 0.125 miles of the target property.

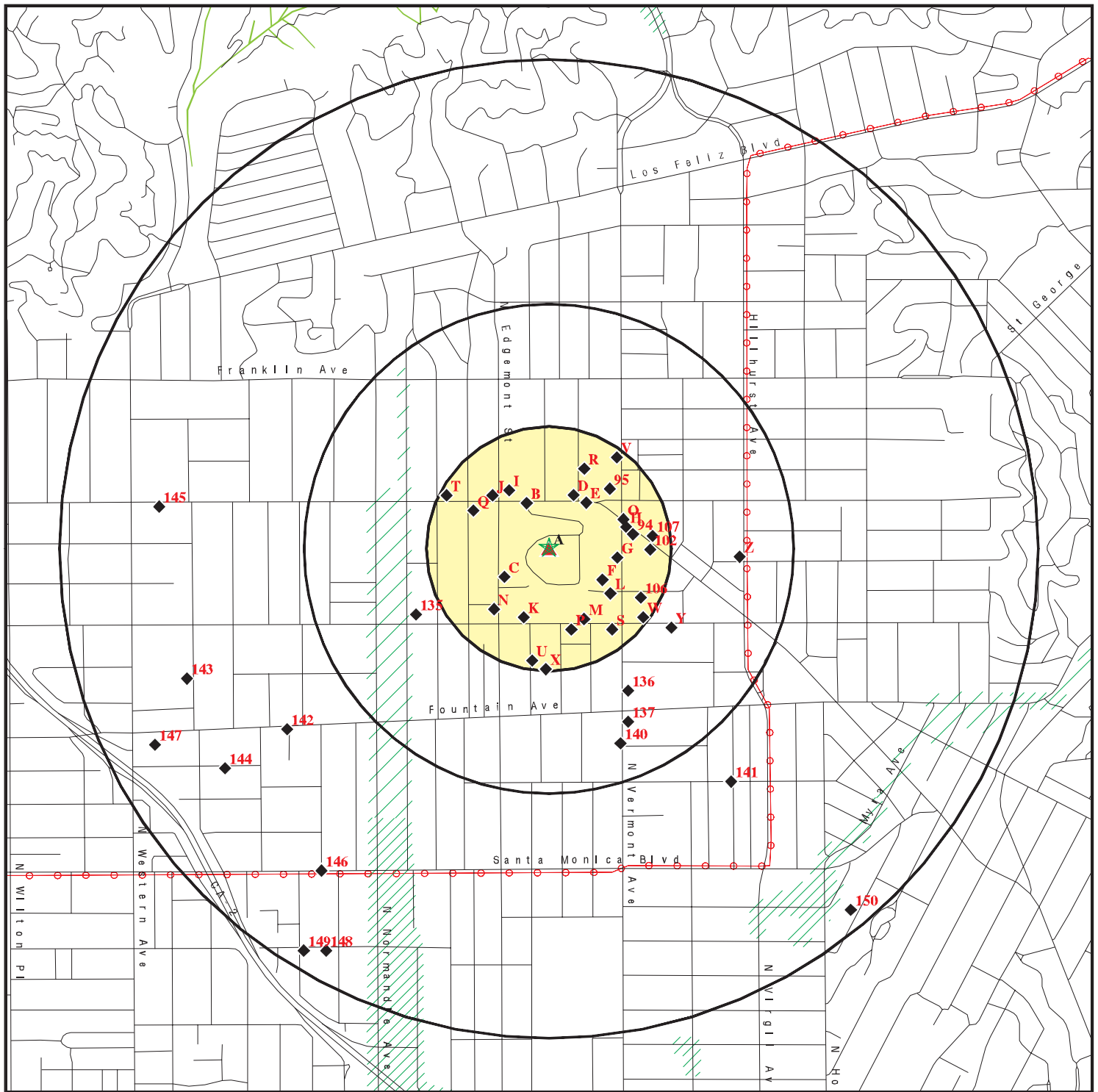
<u>Lower Elevation</u>	<u>Address</u>	<u>Direction / Distance</u>	<u>Map ID</u>	<u>Page</u>
HOLLYWOOD CLEANERS	4730 HOLLYWOOD BLVD	NE 0 - 1/8 (0.122 mi.)	E26	61

## EXECUTIVE SUMMARY

Due to poor or inadequate address information, the following sites were not mapped. Count: 3 records.

<u>Site Name</u>	<u>Database(s)</u>
SOUTHERN CALIFORNIA DISPOSAL	CA SWF/LF, CA LOS ANGELES CO LF METHANE
TOYON LANDFILL GAS CONVERSION	CA CERS HAZ WASTE, CA HAZMAT CA CDL

# OVERVIEW MAP - 6162761.2S



★ Target Property

▲ Sites at elevations higher than or equal to the target property

◆ Sites at elevations lower than the target property

⚙ Manufactured Gas Plants

🚒 National Priority List Sites

🏠 Dept. Defense Sites

🏠 Indian Reservations BIA

⚡ Power transmission lines

🌊 Special Flood Hazard Area (1%)

🌊 0.2% Annual Chance Flood Hazard

🌿 National Wetland Inventory

🌿 State Wetlands

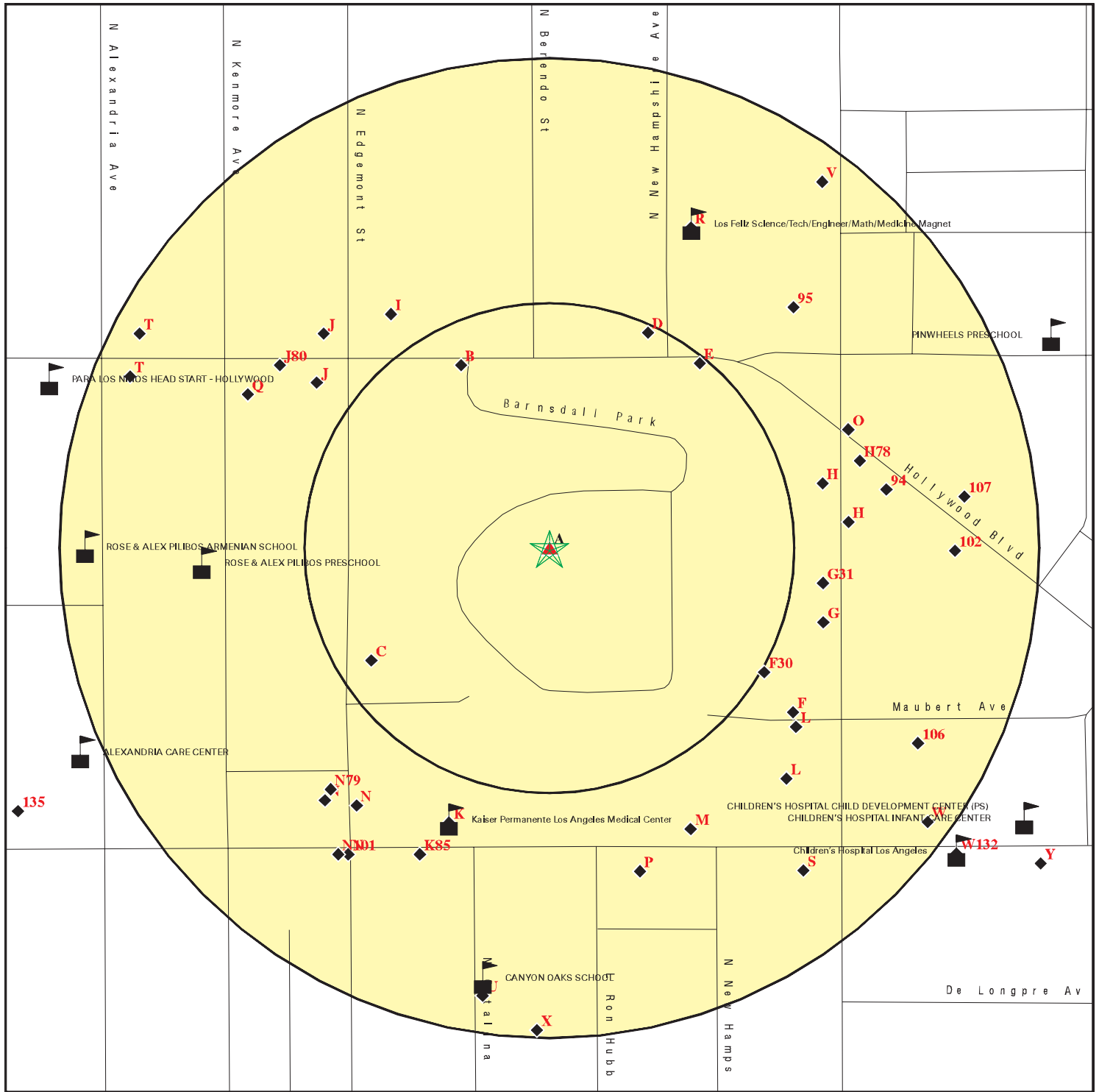
🏠 Areas of Concern

This report includes Interactive Map Layers to display and/or hide map information. The legend includes only those icons for the default map view.

SITE NAME: Barnsdall Park  
ADDRESS: 4800-4810 W Hollywood Blvd  
Los Angeles, CA 90027  
LAT/LONG: 34.100352, -118.294365

CLIENT: Department of Recreation and Parks  
CONTACT: Elena Maggioni  
INQUIRY #: 6162761.2S  
DATE: August 20, 2020 7:45 am  
Barnsdall Park - Restroom and Park Improvements Project

# DETAIL MAP - 6162761.2S



★ Target Property

▲ Sites at elevations higher than or equal to the target property

◆ Sites at elevations lower than the target property

⚙ Manufactured Gas Plants

⚡ Sensitive Receptors

🏠 National Priority List Sites

🏢 Dept. Defense Sites

🏠 Indian Reservations BIA

🌊 Special Flood Hazard Area (1%)

🌊 0.2% Annual Chance Flood Hazard

🔴 Areas of Concern

This report includes Interactive Map Layers to display and/or hide map information. The legend includes only those icons for the default map view.

SITE NAME: Barnsdall Park  
ADDRESS: 4800-4810 W Hollywood Blvd  
Los Angeles, CA 90027  
LAT/LONG: 34.100352 / -118.294365

CLIENT: Department of Recreation and Parks  
CONTACT: Elena Maggioni  
INQUIRY #: 6162761.2s  
DATE: August 20, 2020  
Barnsdall Park - Restroom and Park Improvements Project



## MAP FINDINGS SUMMARY

Database	Search Distance (Miles)	Target Property	< 1/8	1/8 - 1/4	1/4 - 1/2	1/2 - 1	> 1	Total Plotted
<b>STANDARD ENVIRONMENTAL RECORDS</b>								
<b><i>Federal NPL site list</i></b>								
NPL	1.000		0	0	0	0	NR	0
Proposed NPL	1.000		0	0	0	0	NR	0
NPL LIENS	1.000		0	0	0	0	NR	0
<b><i>Federal Delisted NPL site list</i></b>								
Delisted NPL	1.000		0	0	0	0	NR	0
<b><i>Federal CERCLIS list</i></b>								
FEDERAL FACILITY	0.500		0	0	0	NR	NR	0
SEMS	0.500		0	0	0	NR	NR	0
<b><i>Federal CERCLIS NFRAP site list</i></b>								
SEMS-ARCHIVE	0.500		0	0	0	NR	NR	0
<b><i>Federal RCRA CORRACTS facilities list</i></b>								
CORRACTS	1.000		0	0	0	0	NR	0
<b><i>Federal RCRA non-CORRACTS TSD facilities list</i></b>								
RCRA-TSDF	0.500		0	0	0	NR	NR	0
<b><i>Federal RCRA generators list</i></b>								
RCRA-LQG	0.250		0	8	NR	NR	NR	8
RCRA-SQG	0.250	1	1	6	NR	NR	NR	8
RCRA-VSQG	0.250		0	0	NR	NR	NR	0
<b><i>Federal institutional controls / engineering controls registries</i></b>								
LUCIS	0.500		0	0	0	NR	NR	0
US ENG CONTROLS	0.500		0	0	0	NR	NR	0
US INST CONTROLS	0.500		0	0	0	NR	NR	0
<b><i>Federal ERNS list</i></b>								
ERNS	TP		NR	NR	NR	NR	NR	0
<b><i>State- and tribal - equivalent NPL</i></b>								
CA RESPONSE	1.000		0	0	0	0	NR	0
<b><i>State- and tribal - equivalent CERCLIS</i></b>								
CA ENVIROSTOR	1.000		0	0	1	10	NR	11
<b><i>State and tribal landfill and/or solid waste disposal site lists</i></b>								
CA SWF/LF	0.500		0	0	0	NR	NR	0
<b><i>State and tribal leaking storage tank lists</i></b>								
CA LUST	0.500	2	0	9	6	NR	NR	17

## MAP FINDINGS SUMMARY

Database	Search Distance (Miles)	Target Property	< 1/8	1/8 - 1/4	1/4 - 1/2	1/2 - 1	> 1	Total Plotted
INDIAN LUST	0.500		0	0	0	NR	NR	0
CA CPS-SLIC	0.500	1	0	0	0	NR	NR	1
<b>State and tribal registered storage tank lists</b>								
FEMA UST	0.250		0	0	NR	NR	NR	0
CA UST	0.250	1	2	20	NR	NR	NR	23
CA AST	0.250		0	0	NR	NR	NR	0
INDIAN UST	0.250		0	0	NR	NR	NR	0
<b>State and tribal voluntary cleanup sites</b>								
CA VCP	0.500		0	0	0	NR	NR	0
INDIAN VCP	0.500		0	0	0	NR	NR	0
<b>State and tribal Brownfields sites</b>								
CA BROWNFIELDS	0.500		0	0	0	NR	NR	0
<b>ADDITIONAL ENVIRONMENTAL RECORDS</b>								
<b>Local Brownfield lists</b>								
US BROWNFIELDS	0.500		0	0	0	NR	NR	0
<b>Local Lists of Landfill / Solid Waste Disposal Sites</b>								
CA WMUDS/SWAT	0.500		0	0	0	NR	NR	0
CA SWRCY	0.500		0	1	0	NR	NR	1
CA HAULERS	TP		NR	NR	NR	NR	NR	0
INDIAN ODI	0.500		0	0	0	NR	NR	0
DEBRIS REGION 9	0.500		0	0	0	NR	NR	0
ODI	0.500		0	0	0	NR	NR	0
IHS OPEN DUMPS	0.500		0	0	0	NR	NR	0
<b>Local Lists of Hazardous waste / Contaminated Sites</b>								
CA AOCONCERN	1.000		0	0	0	0	NR	0
US HIST CDL	TP		NR	NR	NR	NR	NR	0
CA HIST Cal-Sites	1.000		0	0	0	0	NR	0
CA SCH	0.250		0	0	NR	NR	NR	0
CA CDL	TP		NR	NR	NR	NR	NR	0
CA Toxic Pits	1.000		0	0	0	0	NR	0
CA CERS HAZ WASTE	0.250		0	15	NR	NR	NR	15
US CDL	TP		NR	NR	NR	NR	NR	0
CA PFAS	0.500		0	0	0	NR	NR	0
<b>Local Lists of Registered Storage Tanks</b>								
CA SWEEPS UST	0.250	1	1	15	NR	NR	NR	17
CA HIST UST	0.250	2	0	8	NR	NR	NR	10
CA FID UST	0.250	1	1	15	NR	NR	NR	17
CA CERS TANKS	0.250		0	5	NR	NR	NR	5
<b>Local Land Records</b>								
CA LIENS	TP		NR	NR	NR	NR	NR	0

## MAP FINDINGS SUMMARY

Database	Search Distance (Miles)	Target Property	< 1/8	1/8 - 1/4	1/4 - 1/2	1/2 - 1	> 1	Total Plotted
LIENS 2	TP		NR	NR	NR	NR	NR	0
CA DEED	0.500		0	0	0	NR	NR	0
<b>Records of Emergency Release Reports</b>								
HMIRS	TP		NR	NR	NR	NR	NR	0
CA CHMIRS	TP		NR	NR	NR	NR	NR	0
CA LDS	TP		NR	NR	NR	NR	NR	0
CA MCS	TP		NR	NR	NR	NR	NR	0
CA SPILLS 90	TP		NR	NR	NR	NR	NR	0
<b>Other Ascertainable Records</b>								
RCRA NonGen / NLR	0.250		2	14	NR	NR	NR	16
FUDS	1.000		0	0	0	0	NR	0
DOD	1.000		0	0	0	0	NR	0
SCRD DRYCLEANERS	0.500		0	0	0	NR	NR	0
US FIN ASSUR	TP		NR	NR	NR	NR	NR	0
EPA WATCH LIST	TP		NR	NR	NR	NR	NR	0
2020 COR ACTION	0.250		0	0	NR	NR	NR	0
TSCA	TP		NR	NR	NR	NR	NR	0
TRIS	TP		NR	NR	NR	NR	NR	0
SSTS	TP		NR	NR	NR	NR	NR	0
ROD	1.000		0	0	0	0	NR	0
RMP	TP		NR	NR	NR	NR	NR	0
RAATS	TP		NR	NR	NR	NR	NR	0
PRP	TP		NR	NR	NR	NR	NR	0
PADS	TP		NR	NR	NR	NR	NR	0
ICIS	TP		NR	NR	NR	NR	NR	0
FTTS	TP		NR	NR	NR	NR	NR	0
MLTS	TP		NR	NR	NR	NR	NR	0
COAL ASH DOE	TP		NR	NR	NR	NR	NR	0
COAL ASH EPA	0.500		0	0	0	NR	NR	0
PCB TRANSFORMER	TP		NR	NR	NR	NR	NR	0
RADINFO	TP		NR	NR	NR	NR	NR	0
HIST FTTS	TP		NR	NR	NR	NR	NR	0
DOT OPS	TP		NR	NR	NR	NR	NR	0
CONSENT	1.000		0	0	0	0	NR	0
INDIAN RESERV	1.000		0	0	0	0	NR	0
FUSRAP	1.000		0	0	0	0	NR	0
UMTRA	0.500		0	0	0	NR	NR	0
LEAD SMELTERS	TP		NR	NR	NR	NR	NR	0
US AIRS	TP		NR	NR	NR	NR	NR	0
US MINES	0.250		0	0	NR	NR	NR	0
ABANDONED MINES	0.250		0	0	NR	NR	NR	0
FINDS	TP	4	NR	NR	NR	NR	NR	4
ECHO	TP	1	NR	NR	NR	NR	NR	1
UXO	1.000		0	0	0	0	NR	0
DOCKET HWC	TP		NR	NR	NR	NR	NR	0
FUELS PROGRAM	0.250		0	0	NR	NR	NR	0
CA BOND EXP. PLAN	1.000		0	0	0	0	NR	0
CA Cortese	0.500	1	0	6	6	NR	NR	13
CA CUPA Listings	0.250		0	0	NR	NR	NR	0

## MAP FINDINGS SUMMARY

Database	Search Distance (Miles)	Target Property	< 1/8	1/8 - 1/4	1/4 - 1/2	1/2 - 1	> 1	Total Plotted
CA DRYCLEANERS	0.250		2	6	NR	NR	NR	8
CA EMI	TP		NR	NR	NR	NR	NR	0
CA ENF	TP		NR	NR	NR	NR	NR	0
CA Financial Assurance	TP		NR	NR	NR	NR	NR	0
CA HAZNET	TP	3	NR	NR	NR	NR	NR	3
CA ICE	TP		NR	NR	NR	NR	NR	0
CA HIST CORTESE	0.500	1	0	6	5	NR	NR	12
CA LOS ANGELES CO. HMS	TP		NR	NR	NR	NR	NR	0
CA HWP	1.000		0	0	0	0	NR	0
CA HWT	0.250		0	0	NR	NR	NR	0
WI MANIFEST	0.250		0	0	NR	NR	NR	0
NY MANIFEST	0.250		0	0	NR	NR	NR	0
CA MINES	0.250		0	0	NR	NR	NR	0
CA MWMP	0.250		0	0	NR	NR	NR	0
CA NPDES	TP		NR	NR	NR	NR	NR	0
CA PEST LIC	TP		NR	NR	NR	NR	NR	0
CA PROC	0.500		0	0	0	NR	NR	0
CA Notify 65	1.000		0	0	0	0	NR	0
LA Co. Site Mitigation	TP		NR	NR	NR	NR	NR	0
CA UIC	TP		NR	NR	NR	NR	NR	0
CA UIC GEO	TP		NR	NR	NR	NR	NR	0
CA WASTEWATER PITS	0.500		0	0	0	NR	NR	0
CA WDS	TP		NR	NR	NR	NR	NR	0
CA WIP	0.250		0	0	NR	NR	NR	0
CA MILITARY PRIV SITES	TP		NR	NR	NR	NR	NR	0
CA PROJECT	TP		NR	NR	NR	NR	NR	0
CA WDR	TP		NR	NR	NR	NR	NR	0
CA CIWQS	TP		NR	NR	NR	NR	NR	0
CA CERS	TP	2	NR	NR	NR	NR	NR	2
CA NON-CASE INFO	TP		NR	NR	NR	NR	NR	0
CA OTHER OIL GAS	TP		NR	NR	NR	NR	NR	0
CA PROD WATER PONDS	TP		NR	NR	NR	NR	NR	0
CA SAMPLING POINT	TP		NR	NR	NR	NR	NR	0
CA WELL STIM PROJ	TP		NR	NR	NR	NR	NR	0
CA LOS ANGELES CO LF MTD	TP		0	0	0	NR	NR	0
CA HWTS	TP	3	NR	NR	NR	NR	NR	3
MINES MRDS	TP		NR	NR	NR	NR	NR	0

### EDR HIGH RISK HISTORICAL RECORDS

#### **EDR Exclusive Records**

EDR MGP	1.000		0	0	0	0	NR	0
EDR Hist Auto	0.125	1	2	NR	NR	NR	NR	3
EDR Hist Cleaner	0.125		1	NR	NR	NR	NR	1

### EDR RECOVERED GOVERNMENT ARCHIVES

#### **Exclusive Recovered Govt. Archives**

CA RGA LF	TP		NR	NR	NR	NR	NR	0
-----------	----	--	----	----	----	----	----	---

## MAP FINDINGS SUMMARY

<u>Database</u>	<u>Search Distance (Miles)</u>	<u>Target Property</u>	<u>&lt; 1/8</u>	<u>1/8 - 1/4</u>	<u>1/4 - 1/2</u>	<u>1/2 - 1</u>	<u>&gt; 1</u>	<u>Total Plotted</u>
CA RGA LUST	TP	3	NR	NR	NR	NR	NR	3
- Totals --		28	12	134	18	10	0	202

### NOTES:

TP = Target Property

NR = Not Requested at this Search Distance

Sites may be listed in more than one database

Map ID  
Direction  
Distance  
Elevation

MAP FINDINGS

Site

Database(s)

EDR ID Number  
EPA ID Number

**A1**  
**Target**  
**Property**  
**HOLLYWOOD CAR WASH**  
**4810 HOLLYWOOD BLVD**  
**LOS ANGELES, CA 90027**

**CA LUST**  
**CA HIST UST**  
**CA HIST CORTESE**  
**U001561187**  
**N/A**

**Site 1 of 17 in cluster A**

**Actual:**  
**497 ft.**

**LUST:**

Name: HOLLYWOOD CAR WASH  
Address: 4810 HOLLYWOOD BLVD  
City,State,Zip: HOLLYWOOD, CA 90027  
Lead Agency: LOS ANGELES RWQCB (REGION 4)  
Case Type: LUST Cleanup Site  
Geo Track: [http://geotracker.waterboards.ca.gov/profile\\_report.asp?global\\_id=T0603700736](http://geotracker.waterboards.ca.gov/profile_report.asp?global_id=T0603700736)  
Global Id: T0603700736  
Latitude: 34.1017093  
Longitude: -118.2946761  
Status: Completed - Case Closed  
Status Date: 01/22/1997  
Case Worker: YR  
RB Case Number: 900270052  
Local Agency: LOS ANGELES, CITY OF  
File Location: Not reported  
Local Case Number: Not reported  
Potential Media Affect: Aquifer used for drinking water supply  
Potential Contaminants of Concern: Gasoline  
Site History: Not reported

**LUST:**

Global Id: T0603700736  
Contact Type: Local Agency Caseworker  
Contact Name: ELOY LUNA  
Organization Name: LOS ANGELES, CITY OF  
Address: 200 North Main Street, Suite 1780  
City: LOS ANGELES  
Email: eloy.luna@lacity.org  
Phone Number: Not reported

Global Id: T0603700736  
Contact Type: Regional Board Caseworker  
Contact Name: YUE RONG  
Organization Name: LOS ANGELES RWQCB (REGION 4)  
Address: 320 W. 4TH ST., SUITE 200  
City: Los Angeles  
Email: yrong@waterboards.ca.gov  
Phone Number: Not reported

**LUST:**

Global Id: T0603700736  
Action Type: Other  
Date: 07/19/1990  
Action: Leak Reported

**LUST:**

Global Id: T0603700736  
Status: Open - Case Begin Date  
Status Date: 07/19/1990

Global Id: T0603700736  
Status: Open - Site Assessment

Map ID  
Direction  
Distance  
Elevation

MAP FINDINGS

Site

Database(s)

EDR ID Number  
EPA ID Number

**HOLLYWOOD CAR WASH (Continued)**

**U001561187**

Status Date: 08/01/1990  
  
Global Id: T0603700736  
Status: Open - Site Assessment  
Status Date: 01/23/1991  
  
Global Id: T0603700736  
Status: Completed - Case Closed  
Status Date: 01/22/1997

**HIST UST:**

Name: HOLLYWOOD CAR WASH  
Address: 4810 HOLLYWOOD BLVD  
City,State,Zip: LOS ANGELES, CA 90027  
File Number: Not reported  
URL: Not reported  
Region: STATE  
Facility ID: 00000068373  
Facility Type: Other  
Other Type: CAR WASH  
Contact Name: EDWARD JIMENEZ  
Telephone: 2136642948  
Owner Name: EVI ENTERPRISES CORPORATION  
Owner Address: 4810 HOLLYWOOD BLVD.  
Owner City,St,Zip: HOLLYWOOD, CA 90027  
Total Tanks: 0008

Tank Num: 001  
Container Num: 13  
Year Installed: Not reported  
Tank Capacity: 00010000  
Tank Used for: WASTE  
Type of Fuel: 3  
Container Construction Thickness: X  
Leak Detection: Visual, Stock Inventor, 10

Tank Num: 002  
Container Num: 11  
Year Installed: Not reported  
Tank Capacity: 00010000  
Tank Used for: PRODUCT  
Type of Fuel: UNLEADED  
Container Construction Thickness: Not reported  
Leak Detection: Visual, Stock Inventor, 10

Tank Num: 003  
Container Num: 12  
Year Installed: Not reported  
Tank Capacity: 00010000  
Tank Used for: PRODUCT  
Type of Fuel: REGULAR  
Container Construction Thickness: Not reported  
Leak Detection: Visual, Stock Inventor, 10

Tank Num: 004  
Container Num: 14

Map ID  
Direction  
Distance  
Elevation

MAP FINDINGS

Site

Database(s)

EDR ID Number  
EPA ID Number

**HOLLYWOOD CAR WASH (Continued)**

**U001561187**

Year Installed: Not reported  
Tank Capacity: 00010000  
Tank Used for: PRODUCT  
Type of Fuel: DIESEL  
Container Construction Thickness: Not reported  
Leak Detection: Visual, Stock Inventor, 10

Tank Num: 005  
Container Num: 15  
Year Installed: Not reported  
Tank Capacity: 00010000  
Tank Used for: PRODUCT  
Type of Fuel: DIESEL  
Container Construction Thickness: Not reported  
Leak Detection: Visual, Stock Inventor, 10

Tank Num: 006  
Container Num: UNKNOWN  
Year Installed: Not reported  
Tank Capacity: 00010000  
Tank Used for: PRODUCT  
Type of Fuel: DIESEL  
Container Construction Thickness: Not reported  
Leak Detection: Visual, Stock Inventor, 10

Tank Num: 007  
Container Num: 17  
Year Installed: Not reported  
Tank Capacity: 00010000  
Tank Used for: PRODUCT  
Type of Fuel: DIESEL  
Container Construction Thickness: Not reported  
Leak Detection: Visual, Stock Inventor, 10

Tank Num: 008  
Container Num: 18  
Year Installed: Not reported  
Tank Capacity: 00010000  
Tank Used for: PRODUCT  
Type of Fuel: DIESEL  
Container Construction Thickness: Not reported  
Leak Detection: Visual, Stock Inventor, 10

**HIST CORTESE:**

edr\_fname: HOLLYWOOD CAR WASH  
edr\_fadd1: 4810 HOLLYWOOD  
City,State,Zip: LOS ANGELES, CA 90027  
Region: CORTESE  
Facility County Code: 19  
Reg By: LTNKA  
Reg Id: 900270052



Map ID  
Direction  
Distance  
Elevation

MAP FINDINGS

EDR ID Number  
EPA ID Number

**A2**  
**Target**  
**Property**

**BARNSDALL PARK**  
**4800 HOLLYWOOD BLVD**  
**LOS ANGELES, CA 90012**

**CA HAZNET**  
**CA HWTS**

**S123816442**  
**N/A**

**Site 2 of 17 in cluster A**

**Actual:**  
**497 ft.**

**HAZNET:**

Name: BARNSDALL PARK  
Address: 4800 HOLLYWOOD BLVD  
Address 2: Not reported  
City,State,Zip: LOS ANGELES, CA 900120000  
Contact: EMMANUEL AMESI  
Telephone: 2139783798  
Mailing Name: Not reported  
Mailing Address: 111 E FIRST ST RM 600

Year: 2019  
Gepaid: CAD981988033  
TSD EPA ID: CAD028409019  
CA Waste Code: 181 - Other inorganic solid waste  
Disposal Method: H141 - Storage, Bulking, And/Or Transfer Off Site--No Treatment/Reovery (H010-H129) Or (H131-H135)  
Tons: 1.15000

Year: 2018  
Gepaid: CAD981988033  
TSD EPA ID: CAD028409019  
CA Waste Code: 181 - Other inorganic solid waste  
Disposal Method: H141 - Storage, Bulking, And/Or Transfer Off Site--No Treatment/Reovery (H010-H129) Or (H131-H135)  
Tons: 1.62500

Year: 2017  
Gepaid: CAD981988033  
TSD EPA ID: CAD028409019  
CA Waste Code: 181 - Other inorganic solid waste  
Disposal Method: H141 - Storage, Bulking, And/Or Transfer Off Site--No Treatment/Reovery (H010-H129) Or (H131-H135)  
Tons: 0.025

**Additional Info:**

Year: 2017  
Gen EPA ID: CAD981988033

Shipment Date: 20170928  
Creation Date: 6/13/2018 18:31:10  
Receipt Date: 20171002  
Manifest ID: 017712553JJK  
Trans EPA ID: CAL000276238  
Trans Name: AMERICAN TECHNOLOGIES INC  
Trans 2 EPA ID: Not reported  
Trans 2 Name: Not reported  
TSD EPA ID: CAD028409019  
Trans Name: CROSBY & OVERTON  
TSD EPA ID: Not reported  
TSD EPA Alt Name: Not reported  
Waste Code Description: 181 - Other inorganic solid waste Organics  
RCRA Code: D008

Map ID  
Direction  
Distance  
Elevation

MAP FINDINGS

Site

Database(s)

EDR ID Number  
EPA ID Number

**BARNSDALL PARK (Continued)**

**S123816442**

Meth Code: H141 - Storage, Bulking, And/Or Transfer Off Site--No  
Treatment/Reovery (H010-H129) Or (H131-H135)  
Quantity Tons: 0.025  
Waste Quantity: 50  
Quantity Unit: P  
Additional Code 1: Not reported  
Additional Code 2: Not reported  
Additional Code 3: Not reported  
Additional Code 4: Not reported  
Additional Code 5: Not reported

**HWTS:**

Name: BARNSDALL PARK  
Address: 4800 HOLLYWOOD BLVD  
Address 2: Not reported  
City,State,Zip: LOS ANGELES, CA 90012  
EPA ID: CAD981988033  
Inactive Date: Not reported  
Create Date: 07/03/1987  
Last Act Date: 08/23/2019  
Mailing Name: Not reported  
Mailing Address: 111 E FIRST ST RM 600  
Mailing Address 2: Not reported  
Mailing City,State,Zip: LOS ANGELES, CA 900120000  
Owner Name: CITY OF LA DEPT OF GENERAL SVS  
Owner Address: 111 E 1ST ST RM 600  
Owner Address 2: Not reported  
Owner City,State,Zip: LOS ANGELES, CA 900123678  
Contact Name: EMMANUEL AMESI  
Contact Address: 111 E FIRST STREET, ROOM 600  
Contact Address 2: Not reported  
City,State,Zip: LOS ANGELES, CA 90012

**NAICS:**

EPA ID: CAD981988033  
Create Date: 2004-10-26 14:19:11  
NAICS Code: 92119  
NAICS Description: Other General Government Support  
Issued EPA ID Date: 1987-07-03 00:00:00  
Inactive Date: Not reported  
Facility Name: BARNSDALL PARK  
Facility Address: 4800 HOLLYWOOD BLVD  
Facility Address 2: Not reported  
Facility City: LOS ANGELES  
Facility County: 19  
Facility State: CA  
Facility Zip: 90012

Map ID  
Direction  
Distance  
Elevation

MAP FINDINGS

EDR ID Number  
EPA ID Number

**A3**  
**Target**  
**Property**

**CITY OF LA GENERAL SERVICES**  
**4800 HOLLYWOOD BLVD**  
**HOLLYWOOD, CA 90027**

**FINDS** **1008153215**  
**N/A**

**Site 3 of 17 in cluster A**

**Actual:**  
**497 ft.**

FINDS:  
Registry ID: 110019007607

Click Here:

Environmental Interest/Information System:

California Hazardous Waste Tracking System - Datamart (HWTS-DATAMART) provides California with information on hazardous waste shipments for generators, transporters, and treatment, storage, and disposal facilities.

[Click this hyperlink](#) while viewing on your computer to access additional FINDS: detail in the EDR Site Report.

**A4**  
**Target**  
**Property**

**BARNSDALL PARK**  
**4800 HOLLYWOOD BLVD**  
**LOS ANGELES, CA 90012**

**RCRA-SQG** **1000243399**  
**FINDS** **CAD981988033**  
**ECHO**

**Site 4 of 17 in cluster A**

**Actual:**  
**497 ft.**

RCRA-SQG:  
Date form received by agency: 2001-11-13 00:00:00.0  
Facility name: BARNSDALL PARK  
Facility address: 4800 HOLLYWOOD BLVD  
LOS ANGELES, CA 90012  
EPA ID: CAD981988033  
Mailing address: 200 N MAIN ST NO 709  
LOS ANGELES, CA 90012  
Contact: DAVID ATTAWAY  
Contact address: 200 N MAIN ST NO 709  
LOS ANGELES, CA 90012  
Contact country: US  
Contact telephone: 213-485-6178  
Contact email: Not reported  
EPA Region: 09  
Classification: Small Small Quantity Generator  
Description: Handler: generates more than 100 and less than 1000 kg of hazardous waste during any calendar month and accumulates less than 6000 kg of hazardous waste at any time; or generates 100 kg or less of hazardous waste during any calendar month, and accumulates more than 1000 kg of hazardous waste at any time

Owner/Operator Summary:

Owner/operator name: L A DEPT OF REC AND PARKS  
Owner/operator address: 200 N MAIN ST RM 1330 C H E  
LOS ANGELES, CA 90012  
Owner/operator country: Not reported  
Owner/operator telephone: 213-473-6833  
Owner/operator email: Not reported  
Owner/operator fax: Not reported  
Owner/operator extension: Not reported  
Legal status: Municipal  
Owner/Operator Type: Owner  
Owner/Op start date: Not reported  
Owner/Op end date: Not reported

Map ID  
Direction  
Distance  
Elevation

MAP FINDINGS

Site

Database(s)

EDR ID Number  
EPA ID Number

**BARNSDALL PARK (Continued)**

**1000243399**

Owner/operator name: NOT REQUIRED  
Owner/operator address: NOT REQUIRED  
NOT REQUIRED, ME 99999  
Owner/operator country: Not reported  
Owner/operator telephone: 415-555-1212  
Owner/operator email: Not reported  
Owner/operator fax: Not reported  
Owner/operator extension: Not reported  
Legal status: Municipal  
Owner/Operator Type: Operator  
Owner/Op start date: Not reported  
Owner/Op end date: Not reported

Handler Activities Summary:

U.S. importer of hazardous waste: No  
Mixed waste (haz. and radioactive): No  
Recycler of hazardous waste: No  
Transporter of hazardous waste: No  
Treater, storer or disposer of HW: No  
Underground injection activity: No  
On-site burner exemption: No  
Furnace exemption: No  
Used oil fuel burner: No  
Used oil processor: No  
User oil refiner: No  
Used oil fuel marketer to burner: No  
Used oil Specification marketer: No  
Used oil transfer facility: No  
Used oil transporter: No

Hazardous Waste Summary:

. Waste code: D001  
. Waste name: IGNITABLE WASTE  
  
. Waste code: D002  
. Waste name: CORROSIVE WASTE  
  
. Waste code: D003  
. Waste name: REACTIVE WASTE  
  
. Waste code: D004  
. Waste name: ARSENIC  
  
. Waste code: D008  
. Waste name: LEAD

Violation Status: No violations found

FINDS:

Registry ID: 110002767097

Click Here:

Environmental Interest/Information System:

RCRAInfo is a national information system that supports the Resource Conservation and Recovery Act (RCRA) program through the tracking of

Map ID  
Direction  
Distance  
Elevation

MAP FINDINGS

Site

Database(s)

EDR ID Number  
EPA ID Number

**BARNSDALL PARK (Continued)**

**1000243399**

events and activities related to facilities that generate, transport, and treat, store, or dispose of hazardous waste. RCRAInfo allows RCRA program staff to track the notification, permit, compliance, and corrective action activities required under RCRA.

[Click this hyperlink](#) while viewing on your computer to access additional FINDS: detail in the EDR Site Report.

**ECHO:**

Envid: 1000243399  
Registry ID: 110002767097  
DFR URL: <http://echo.epa.gov/detailed-facility-report?fid=110002767097>  
Name: BARNSDALL PARK  
Address: 4800 HOLLYWOOD BLVD  
City,State,Zip: LOS ANGELES, CA 90012

**A5**  
**Target**  
**Property**  
**MTA - BARNSDALL PARK**  
**4800 HOLLYWOOD**  
**LOS ANGELES, CA 90027**

**CA CPS-SLIC**  
**CA CERS**  
**S104404843**  
**N/A**

**Site 5 of 17 in cluster A**

**Actual:**  
**497 ft.**

SLIC REG 4:  
Region: 4  
Facility Status: No further action required  
SLIC: 0913  
Substance: TPH  
Staff: Jenny Au

**CPS-SLIC:**

Name: MTA - BARNSDALL PARK  
Address: 4800 HOLLYWOOD BLVD  
City,State,Zip: LOS ANGELES, CA 90027  
Region: STATE  
**Facility Status: Completed - Case Closed**  
Status Date: 09/26/2003  
Global Id: SL2049T1734  
Lead Agency: LOS ANGELES RWQCB (REGION 4)  
Lead Agency Case Number: Not reported  
Latitude: 34.101876  
Longitude: -118.364669  
Case Type: Cleanup Program Site  
Case Worker: Not reported  
Local Agency: Not reported  
RB Case Number: 913  
File Location: Not reported  
Potential Media Affected: Aquifer used for drinking water supply  
Potential Contaminants of Concern: Not reported  
Site History: Not reported

[Click here to access the California GeoTracker records for this facility:](#)

**CERS:**

Name: MTA - BARNSDALL PARK  
Address: 4800 HOLLYWOOD BLVD  
City,State,Zip: LOS ANGELES, CA 90027  
Site ID: 209047

Map ID  
Direction  
Distance  
Elevation

MAP FINDINGS

Site

Database(s)

EDR ID Number  
EPA ID Number

**MTA - BARNSDALL PARK (Continued)**

**S104404843**

CERS ID: SL2049T1734  
CERS Description: Cleanup Program Site

**A6**  
**Target**  
**Property**  
**CITY OF LOS ANGELES-DEPT OF PARK & REC**  
**4800 HOLLYWOOD BLVD**  
**LOS ANGELES, CA 90027**

**CA HWTS** **S124568523**  
**N/A**

**Site 6 of 17 in cluster A**

**Actual:**  
**497 ft.**

**HWTS:**  
Name: CITY OF LOS ANGELES-DEPT OF PARK & REC  
Address: 4800 HOLLYWOOD BLVD  
Address 2: Not reported  
City,State,Zip: LOS ANGELES, CA 900270000  
EPA ID: CAC002378463  
Inactive Date: 01/11/2002  
Create Date: 07/17/2001  
Last Act Date: 01/17/2002  
Mailing Name: Not reported  
Mailing Address: 200 N MAIN CITY HALL EAST ROOM 709  
Mailing Address 2: Not reported  
Mailing City,State,Zip: LOS ANGELES, CA 900120000  
Owner Name: CITY OF LOS ANGELES  
Owner Address: 200 N MAIN CITY HALL EAST ROOM 709  
Owner Address 2: Not reported  
Owner City,State,Zip: LOS ANGELES, CA 900120000  
Contact Name: LEILA BARKER-ENV SUPERVISOR  
Contact Address: 200 N MAIN CITY HALL EAST ROOM 709  
Contact Address 2: Not reported  
City,State,Zip: LOS ANGELES, CA 900120000

**A7**  
**Target**  
**Property**  
**HOLLYWOOD CAR WASH**  
**4810 HOLLYWOOD BLVD**  
**LOS FELIZ, CA**

**CA RGA LUST** **S114633029**  
**N/A**

**Site 7 of 17 in cluster A**

**Actual:**  
**497 ft.**

**RGA LUST:**  
Name: HOLLYWOOD CAR WASH  
Address: 4810 HOLLYWOOD BLVD  
City: LOS FELIZ  
State: LOS FELIZ  
1996 HOLLYWOOD CAR WASH 4810 HOLLYWOOD BLVD

**A8**  
**Target**  
**Property**  
**CITY OF LA GENERAL SERVICES**  
**4800 HOLLYWOOD BLVD**  
**HOLLYWOOD, CA 90027**

**CA HAZNET** **S123816443**  
**N/A**

**Site 8 of 17 in cluster A**

**Actual:**  
**497 ft.**

**HAZNET:**  
Name: CITY OF LA GENERAL SERVICES  
Address: 4800 HOLLYWOOD BLVD  
Address 2: Not reported  
City,State,Zip: HOLLYWOOD, CA 900270000

Map ID  
Direction  
Distance  
Elevation

MAP FINDINGS

Site

Database(s)

EDR ID Number  
EPA ID Number

**CITY OF LA GENERAL SERVICES (Continued)**

**S123816443**

Contact:	EMMANUEL AMESI
Telephone:	2139783798
Mailing Name:	Not reported
Mailing Address:	111 E FIRST ST RM 600
Year:	2009
Gepaid:	CAD981988033
TSD EPA ID:	CAD009007626
CA Waste Code:	151 - Asbestos containing waste
Disposal Method:	H132 - Landfill Or Surface Impoundment That Will Be Closed As Landfill( To Include On-Site Treatment And/Or Stabilization)
Tons:	2
Year:	2008
Gepaid:	CAD981988033
TSD EPA ID:	AZC950823111
CA Waste Code:	151 - Asbestos containing waste
Disposal Method:	H132 - Landfill Or Surface Impoundment That Will Be Closed As Landfill( To Include On-Site Treatment And/Or Stabilization)
Tons:	1.6
Year:	2004
Gepaid:	CAD981988033
TSD EPA ID:	CAD009007626
CA Waste Code:	151 - Asbestos containing waste
Disposal Method:	D80 - Disposal, Land Fill
Tons:	5.30964
Year:	2001
Gepaid:	CAD981988033
TSD EPA ID:	CAD050806850
CA Waste Code:	331 - Off-specification, aged or surplus organics
Disposal Method:	H01 - Transfer Station
Tons:	0.132
Year:	2001
Gepaid:	CAD981988033
TSD EPA ID:	CAD050806850
CA Waste Code:	122 - Alkaline solution without metals pH >= 12.5
Disposal Method:	T01 - Treatment, Tank
Tons:	0.0041
Year:	2001
Gepaid:	CAD981988033
TSD EPA ID:	CAD050806850
CA Waste Code:	135 - Unspecified aqueous solution
Disposal Method:	H01 - Transfer Station
Tons:	0.0084
Year:	2001
Gepaid:	CAD981988033
TSD EPA ID:	CAD009007626
CA Waste Code:	151 - Asbestos containing waste
Disposal Method:	D80 - Disposal, Land Fill
Tons:	46.7754

Map ID  
Direction  
Distance  
Elevation

MAP FINDINGS

Site

Database(s)

EDR ID Number  
EPA ID Number

**CITY OF LA GENERAL SERVICES (Continued)**

**S123816443**

Additional Info:

Year:	2009
Gen EPA ID:	CAD981988033
Shipment Date:	20090416
Creation Date:	5/27/2009 18:30:20
Receipt Date:	20090423
Manifest ID:	004305742JJK
Trans EPA ID:	CAR000152058
Trans Name:	EARTHWISE SERVICES LLC
Trans 2 EPA ID:	Not reported
Trans 2 Name:	Not reported
TSDF EPA ID:	CAD009007626
Trans Name:	AZUSA LAND RECLAMATION
TSDF Alt EPA ID:	Not reported
TSDF Alt Name:	Not reported
Waste Code Description:	151 - Asbestos-containing waste
RCRA Code:	Not reported
Meth Code:	H132 - Landfill Or Surface Impoundment That Will Be Closed As Landfill( To Include On-Site Treatment And/Or Stabilization)
Quantity Tons:	0.4
Waste Quantity:	1
Quantity Unit:	Y
Additional Code 1:	Not reported
Additional Code 2:	Not reported
Additional Code 3:	Not reported
Additional Code 4:	Not reported
Additional Code 5:	Not reported
Shipment Date:	20090330
Creation Date:	5/11/2009 18:30:09
Receipt Date:	20090401
Manifest ID:	004305732JJK
Trans EPA ID:	CAR000152058
Trans Name:	EARTHWISE SERVICES LLC
Trans 2 EPA ID:	Not reported
Trans 2 Name:	Not reported
TSDF EPA ID:	CAD009007626
Trans Name:	AZUSA LAND RECLAMATION
TSDF Alt EPA ID:	Not reported
TSDF Alt Name:	Not reported
Waste Code Description:	151 - Asbestos-containing waste
RCRA Code:	Not reported
Meth Code:	H132 - Landfill Or Surface Impoundment That Will Be Closed As Landfill( To Include On-Site Treatment And/Or Stabilization)
Quantity Tons:	1.6
Waste Quantity:	4
Quantity Unit:	Y
Additional Code 1:	Not reported
Additional Code 2:	Not reported
Additional Code 3:	Not reported
Additional Code 4:	Not reported
Additional Code 5:	Not reported

Additional Info:

Year:	2001
-------	------



Map ID  
Direction  
Distance  
Elevation

MAP FINDINGS

Site

Database(s)

EDR ID Number  
EPA ID Number

**CITY OF LA GENERAL SERVICES (Continued)**

**S123816443**

Gen EPA ID:	CAD981988033
Shipment Date:	20011120
Creation Date:	2/13/2002 0:00:00
Receipt Date:	20011205
Manifest ID:	21331640
Trans EPA ID:	CAD052606324
Trans Name:	Not reported
Trans 2 EPA ID:	CAR000049064
Trans 2 Name:	Not reported
TSDF EPA ID:	CAD009007626
Trans Name:	Not reported
TSDF Alt EPA ID:	CAD009007626
TSDF Alt Name:	Not reported
Waste Code Description:	151 - Asbestos-containing waste
RCRA Code:	Not reported
Meth Code:	D80 - Disposal, Land Fill
Quantity Tons:	0.4214
Waste Quantity:	0.5
Quantity Unit:	Y
Additional Code 1:	Not reported
Additional Code 2:	Not reported
Additional Code 3:	Not reported
Additional Code 4:	Not reported
Additional Code 5:	Not reported
Shipment Date:	20011115
Creation Date:	Not reported
Receipt Date:	Not reported
Manifest ID:	20340578
Trans EPA ID:	SCR000074591
Trans Name:	Not reported
Trans 2 EPA ID:	Not reported
Trans 2 Name:	Not reported
TSDF EPA ID:	CAD050806850
Trans Name:	Not reported
TSDF Alt EPA ID:	Not reported
TSDF Alt Name:	Not reported
Waste Code Description:	331 - Off-specification, aged, or surplus organics
RCRA Code:	D039
Meth Code:	H01 - Transfer Station
Quantity Tons:	0.0025
Waste Quantity:	5
Quantity Unit:	P
Additional Code 1:	Not reported
Additional Code 2:	Not reported
Additional Code 3:	Not reported
Additional Code 4:	Not reported
Additional Code 5:	Not reported
Shipment Date:	20011115
Creation Date:	Not reported
Receipt Date:	Not reported
Manifest ID:	20340578
Trans EPA ID:	SCR000074591
Trans Name:	Not reported
Trans 2 EPA ID:	Not reported

Map ID  
Direction  
Distance  
Elevation

MAP FINDINGS

Site

Database(s)

EDR ID Number  
EPA ID Number

**CITY OF LA GENERAL SERVICES (Continued)**

**S123816443**

Trans 2 Name:	Not reported
TSDf EPA ID:	CAD050806850
Trans Name:	Not reported
TSDf Alt EPA ID:	Not reported
TSDf Alt Name:	Not reported
Waste Code Description:	791 - Liquids with pH < 2 792 Liquids with pH < 2 with metals
RCRA Code:	D002
Meth Code:	H01 - Transfer Station
Quantity Tons:	0.0125
Waste Quantity:	3
Quantity Unit:	G
Additional Code 1:	Not reported
Additional Code 2:	Not reported
Additional Code 3:	Not reported
Additional Code 4:	Not reported
Additional Code 5:	Not reported
Shipment Date:	20011115
Creation Date:	Not reported
Receipt Date:	Not reported
Manifest ID:	20340578
Trans EPA ID:	SCR000074591
Trans Name:	Not reported
Trans 2 EPA ID:	Not reported
Trans 2 Name:	Not reported
TSDf EPA ID:	CAD050806850
Trans Name:	Not reported
TSDf Alt EPA ID:	Not reported
TSDf Alt Name:	Not reported
Waste Code Description:	791 - Liquids with pH < 2 792 Liquids with pH < 2 with metals
RCRA Code:	D001
Meth Code:	H01 - Transfer Station
Quantity Tons:	0.0041
Waste Quantity:	1
Quantity Unit:	G
Additional Code 1:	Not reported
Additional Code 2:	Not reported
Additional Code 3:	Not reported
Additional Code 4:	Not reported
Additional Code 5:	Not reported
Shipment Date:	20011115
Creation Date:	Not reported
Receipt Date:	Not reported
Manifest ID:	20340578
Trans EPA ID:	SCR000074591
Trans Name:	Not reported
Trans 2 EPA ID:	Not reported
Trans 2 Name:	Not reported
TSDf EPA ID:	CAD050806850
Trans Name:	Not reported
TSDf Alt EPA ID:	Not reported
TSDf Alt Name:	Not reported
Waste Code Description:	331 - Off-specification, aged, or surplus organics
RCRA Code:	D001
Meth Code:	H01 - Transfer Station
Quantity Tons:	0.0075

Map ID  
Direction  
Distance  
Elevation

MAP FINDINGS

Site

Database(s)

EDR ID Number  
EPA ID Number

**CITY OF LA GENERAL SERVICES (Continued)**

**S123816443**

Waste Quantity:	15
Quantity Unit:	P
Additional Code 1:	Not reported
Additional Code 2:	Not reported
Additional Code 3:	Not reported
Additional Code 4:	Not reported
Additional Code 5:	Not reported
Shipment Date:	20011115
Creation Date:	2/26/2002 0:00:00
Receipt Date:	20011115
Manifest ID:	20340578
Trans EPA ID:	SCR000074591
Trans Name:	Not reported
Trans 2 EPA ID:	Not reported
Trans 2 Name:	Not reported
TSDF EPA ID:	CAD050806850
Trans Name:	Not reported
TSDF Alt EPA ID:	Not reported
TSDF Alt Name:	Not reported
Waste Code Description:	135 - Unspecified aqueous solution
RCRA Code:	D001
Meth Code:	H01 - Transfer Station
Quantity Tons:	0.0042
Waste Quantity:	1
Quantity Unit:	G
Additional Code 1:	Not reported
Additional Code 2:	Not reported
Additional Code 3:	Not reported
Additional Code 4:	Not reported
Additional Code 5:	Not reported
Shipment Date:	20011115
Creation Date:	Not reported
Receipt Date:	Not reported
Manifest ID:	20340578
Trans EPA ID:	SCR000074591
Trans Name:	Not reported
Trans 2 EPA ID:	Not reported
Trans 2 Name:	Not reported
TSDF EPA ID:	CAD050806850
Trans Name:	Not reported
TSDF Alt EPA ID:	Not reported
TSDF Alt Name:	Not reported
Waste Code Description:	791 - Liquids with pH < 2 792 Liquids with pH < 2 with metals
RCRA Code:	D002
Meth Code:	T01 - Treatment, Tank
Quantity Tons:	0.0208
Waste Quantity:	5
Quantity Unit:	G
Additional Code 1:	Not reported
Additional Code 2:	Not reported
Additional Code 3:	Not reported
Additional Code 4:	Not reported
Additional Code 5:	Not reported
Shipment Date:	20011115

Map ID  
Direction  
Distance  
Elevation

MAP FINDINGS

Site

Database(s)

EDR ID Number  
EPA ID Number

**CITY OF LA GENERAL SERVICES (Continued)**

**S123816443**

Creation Date: 2/26/2002 0:00:00  
Receipt Date: 20011115  
Manifest ID: 20340578  
Trans EPA ID: SCR000074591  
Trans Name: Not reported  
Trans 2 EPA ID: Not reported  
Trans 2 Name: Not reported  
TSDF EPA ID: CAD050806850  
Trans Name: Not reported  
TSDF Alt EPA ID: Not reported  
TSDF Alt Name: Not reported  
Waste Code Description: 331 - Off-specification, aged, or surplus organics  
RCRA Code: D001  
Meth Code: H01 - Transfer Station  
Quantity Tons: 0.132  
Waste Quantity: 40  
Quantity Unit: G  
Additional Code 1: Not reported  
Additional Code 2: Not reported  
Additional Code 3: Not reported  
Additional Code 4: Not reported  
Additional Code 5: Not reported

Shipment Date: 20011115  
Creation Date: 2/26/2002 0:00:00  
Receipt Date: 20011115  
Manifest ID: 20340578  
Trans EPA ID: SCR000074591  
Trans Name: Not reported  
Trans 2 EPA ID: Not reported  
Trans 2 Name: Not reported  
TSDF EPA ID: CAD050806850  
Trans Name: Not reported  
TSDF Alt EPA ID: Not reported  
TSDF Alt Name: Not reported  
Waste Code Description: 122 - Alkaline solution without metals (pH > 12.5)  
RCRA Code: D002  
Meth Code: T01 - Treatment, Tank  
Quantity Tons: 0.0041  
Waste Quantity: 1  
Quantity Unit: G  
Additional Code 1: Not reported  
Additional Code 2: Not reported  
Additional Code 3: Not reported  
Additional Code 4: Not reported  
Additional Code 5: Not reported

Shipment Date: 20011115  
Creation Date: 2/26/2002 0:00:00  
Receipt Date: 20011115  
Manifest ID: 20340578  
Trans EPA ID: SCR000074591  
Trans Name: Not reported  
Trans 2 EPA ID: Not reported  
Trans 2 Name: Not reported  
TSDF EPA ID: CAD050806850  
Trans Name: Not reported

Map ID  
Direction  
Distance  
Elevation

MAP FINDINGS

Site

Database(s)

EDR ID Number  
EPA ID Number

**CITY OF LA GENERAL SERVICES (Continued)**

**S123816443**

TSDf Alt EPA ID: Not reported  
TSDf Alt Name: Not reported  
Waste Code Description: 135 - Unspecified aqueous solution  
RCRA Code: D001  
Meth Code: H01 - Transfer Station  
Quantity Tons: 0.0042  
Waste Quantity: 1  
Quantity Unit: G  
Additional Code 1: Not reported  
Additional Code 2: Not reported  
Additional Code 3: Not reported  
Additional Code 4: Not reported  
Additional Code 5: Not reported

**Additional Info:**

Year: 2008  
Gen EPA ID: CAD981988033

Shipment Date: 20080815  
Creation Date: 12/30/2008 18:30:19  
Receipt Date: 20080822  
Manifest ID: 002565774JJJ  
Trans EPA ID: CAR000152058  
Trans Name: EARTHWISE SERVICES LLC  
Trans 2 EPA ID: Not reported  
Trans 2 Name: Not reported  
TSDf EPA ID: AZC950823111  
Trans Name: LA PAZ COUNTY LANFILL  
TSDf Alt EPA ID: Not reported  
TSDf Alt Name: Not reported  
Waste Code Description: 151 - Asbestos-containing waste  
RCRA Code: Not reported  
Meth Code: H132 - Landfill Or Surface Impoundment That Will Be Closed As  
Landfill( To Include On-Site Treatment And/Or Stabilization)  
Quantity Tons: 1.6  
Waste Quantity: 4  
Quantity Unit: Y  
Additional Code 1: Not reported  
Additional Code 2: Not reported  
Additional Code 3: Not reported  
Additional Code 4: Not reported  
Additional Code 5: Not reported

**Additional Info:**

Year: 2004  
Gen EPA ID: CAD981988033

Shipment Date: 20040813  
Creation Date: 1/4/2005 18:32:14  
Receipt Date: 20040819  
Manifest ID: 23626377  
Trans EPA ID: CAR000017657  
Trans Name: BDC SPECIAL WASTE SERVICES  
Trans 2 EPA ID: Not reported  
Trans 2 Name: Not reported  
TSDf EPA ID: CAD009007626

Map ID  
Direction  
Distance  
Elevation

MAP FINDINGS

Site

Database(s)

EDR ID Number  
EPA ID Number

**CITY OF LA GENERAL SERVICES (Continued)**

**S123816443**

Trans Name:	AZUSA LAND RECLAMATION
TSDF Alt EPA ID:	CAD009007626
TSDF Alt Name:	Not reported
Waste Code Description:	151 - Asbestos-containing waste
RCRA Code:	Not reported
Meth Code:	D80 - Disposal, Land Fill
Quantity Tons:	0.25284
Waste Quantity:	0.3
Quantity Unit:	Y
Additional Code 1:	Not reported
Additional Code 2:	Not reported
Additional Code 3:	Not reported
Additional Code 4:	Not reported
Additional Code 5:	Not reported
Shipment Date:	20040423
Creation Date:	10/14/2004 7:49:48
Receipt Date:	20040427
Manifest ID:	23617335
Trans EPA ID:	CAR000017657
Trans Name:	BDC SPECIAL WASTE SERVICES
Trans 2 EPA ID:	Not reported
Trans 2 Name:	Not reported
TSDF EPA ID:	CAD009007626
Trans Name:	AZUSA LAND RECLAMATION
TSDF Alt EPA ID:	CAD009007626
TSDF Alt Name:	Not reported
Waste Code Description:	151 - Asbestos-containing waste
RCRA Code:	Not reported
Meth Code:	D80 - Disposal, Land Fill
Quantity Tons:	5.0568
Waste Quantity:	6
Quantity Unit:	Y
Additional Code 1:	Not reported
Additional Code 2:	Not reported
Additional Code 3:	Not reported
Additional Code 4:	Not reported
Additional Code 5:	Not reported

**A9**      **GOVANI SHIRAZ**  
**Target**    **4810 HOLLYWOOD BLVD**  
**Property**   **LOS ANGELES, CA 90027**

**EDR Hist Auto**    **1021967073**  
                             **N/A**

**Site 9 of 17 in cluster A**

**Actual:**      EDR Hist Auto  
**497 ft.**

Year:	Name:	Type:
1982	GOVANI SHIRAZ	Carwashes
1983	GOVANI SHIRAZ	Carwashes
1985	GOVANI SHIRAZ	Carwashes
1986	GOVANI SHIRAZ	Carwashes
1987	GOVANI SHIRAZ	Carwashes
1988	GOVANI SHIRAZ	Carwashes

Map ID  
Direction  
Distance  
Elevation

MAP FINDINGS

Site

Database(s)

EDR ID Number  
EPA ID Number

**A10**  
**Target**  
**Property**

**EVI ENTERPRISES CORPORATION**  
**4810 HOLLYWOOD BLVD**  
**LOS ANGELES, CA 90027**

**CA SWEEPS UST**  
**CA FID UST**

**S101583124**  
**N/A**

**Site 10 of 17 in cluster A**

**Actual:**  
**497 ft.**

**SWEEPS UST:**

Name: EVI ENTERPRISES CORPORATION  
Address: 4810 HOLLYWOOD BLVD  
City: LOS ANGELES  
Status: Not reported  
Comp Number: 4023  
Number: Not reported  
Board Of Equalization: Not reported  
Referral Date: Not reported  
Action Date: Not reported  
Created Date: Not reported  
Owner Tank Id: Not reported  
SWRCB Tank Id: Not reported  
Tank Status: Not reported  
Capacity: Not reported  
Active Date: Not reported  
Tank Use: Not reported  
STG: Not reported  
Content: Not reported  
Number Of Tanks: 0

**CA FID UST:**

Facility ID: 19002726  
Regulated By: UTKNI  
Regulated ID: Not reported  
Cortese Code: Not reported  
SIC Code: Not reported  
Facility Phone: 2130000000  
Mail To: Not reported  
Mailing Address: 4810 HOLLYWOOD BLVD  
Mailing Address 2: Not reported  
Mailing City,St,Zip: LOS ANGELES 900270000  
Contact: Not reported  
Contact Phone: Not reported  
DUNS Number: Not reported  
NPDES Number: Not reported  
EPA ID: Not reported  
Comments: Not reported  
Status: Inactive

**A11**  
**Target**  
**Property**

**HOLLYWOOD CAR WASH**  
**4810 HOLLYWOOD BLVD**  
**HOLLYWOOD, CA 90027**

**FINDS**  
**1023225449**  
**N/A**

**Site 11 of 17 in cluster A**

**Actual:**  
**497 ft.**

**FINDS:**

Registry ID: 110065120657

Click Here:

Environmental Interest/Information System:  
STATE MASTER

Map ID  
Direction  
Distance  
Elevation

MAP FINDINGS

Site

Database(s)

EDR ID Number  
EPA ID Number

**HOLLYWOOD CAR WASH (Continued)**

**1023225449**

[Click this hyperlink](#) while viewing on your computer to access additional FINDS: detail in the EDR Site Report.

**A12 CITY OF LOS ANGELES - PUBLIC WORKS**  
**Target 4800 HOLLYWOOD BLVD**  
**Property LOS ANGELES, CA 90027**

**CA HAZNET S113021606**  
**CA HWTS N/A**

**Site 12 of 17 in cluster A**

**Actual:  
497 ft.**

HAZNET:  
Name: CITY OF LOS ANGELES - PUBLIC WORKS  
Address: 4800 HOLLYWOOD BLVD  
Address 2: Not reported  
City,State,Zip: LOS ANGELES, CA 90027  
Contact: SOKHA TY  
Telephone: 2134853824  
Mailing Name: Not reported  
Mailing Address: 1149 S BROADWAY ST 10TH FLR MS 944  
  
Year: 2008  
Gepaid: CAH777001713  
TSD EPA ID: CAD981696420  
CA Waste Code: 221 - Waste oil and mixed oil  
Disposal Method: H141 - Storage, Bulking, And/Or Transfer Off Site--No Treatment/Reovery (H010-H129) Or (H131-H135)  
  
Tons: 0.57

Additional Info:  
Year: 2008  
Gen EPA ID: CAH777001713  
  
Shipment Date: 20081018  
Creation Date: 12/11/2008 18:30:30  
Receipt Date: 20081020  
Manifest ID: 004265173JJJ  
Trans EPA ID: CAD982413262  
Trans Name: EVERGREEN ENVIRONMENTAL SERVICES  
Trans 2 EPA ID: Not reported  
Trans 2 Name: Not reported  
TSD EPA ID: CAD981696420  
Trans Name: EVERGREEN ENVIRONMENTAL SERVICES  
TSD EPA ID: Not reported  
TSD EPA Alt Name: Not reported  
Waste Code Description: 221 - Waste oil and mixed oil  
RCRA Code: Not reported  
Meth Code: H141 - Storage, Bulking, And/Or Transfer Off Site--No Treatment/Reovery (H010-H129) Or (H131-H135)  
  
Quantity Tons: 0.57  
Waste Quantity: 150  
Quantity Unit: G  
Additional Code 1: Not reported  
Additional Code 2: Not reported  
Additional Code 3: Not reported  
Additional Code 4: Not reported  
Additional Code 5: Not reported



Map ID  
Direction  
Distance  
Elevation

MAP FINDINGS

Site

Database(s)

EDR ID Number  
EPA ID Number

CITY OF LOS ANGELES - PUBLIC WORKS (Continued)

S113021606

HWTS:

Name: CITY OF LOS ANGELES - PUBLIC WORKS  
Address: 4800 HOLLYWOOD BLVD  
Address 2: Not reported  
City,State,Zip: LOS ANGELES, CA 90027  
EPA ID: CAH777001713  
Inactive Date: 01/26/2009  
Create Date: 07/29/2008  
Last Act Date: 02/04/2009  
Mailing Name: Not reported  
Mailing Address: 1149 S BROADWAY ST 10TH FLR MS 944  
Mailing Address 2: Not reported  
Mailing City,State,Zip: LOS ANGELES, CA 90015  
Owner Name: CITY OF LOS ANGELES - PUBLIC WORKS  
Owner Address: 1149 S BROADWAY ST 10TH FLR MS 944  
Owner Address 2: Not reported  
Owner City,State,Zip: LOS ANGELES, CA 90015  
Contact Name: SOKHA TY  
Contact Address: 1149 S BROADWAY ST 10TH FLR MS 944  
Contact Address 2: Not reported  
City,State,Zip: LOS ANGELES, CA 90015

A13  
Target  
Property

HOLLYWOOD CAR WASH  
4810 HOLLYWOOD BLVD  
HOLLYWOOD, CA

CA RGA LUST

S114633027  
N/A

Site 13 of 17 in cluster A

Actual:  
497 ft.

RGALUST:

Name: HOLLYWOOD CAR WASH  
Address: 4810 HOLLYWOOD BLVD  
City: HOLLYWOOD  
State: HOLLYWOOD  
2012 HOLLYWOOD CAR WASH 4810 HOLLYWOOD BLVD  
Name: HOLLYWOOD CAR WASH  
Address: 4810 HOLLYWOOD BLVD  
City: HOLLYWOOD  
State: HOLLYWOOD  
2011 HOLLYWOOD CAR WASH 4810 HOLLYWOOD BLVD  
Name: HOLLYWOOD CAR WASH  
Address: 4810 HOLLYWOOD BLVD  
City: HOLLYWOOD  
State: HOLLYWOOD  
2010 HOLLYWOOD CAR WASH 4810 HOLLYWOOD BLVD  
Name: HOLLYWOOD CAR WASH  
Address: 4810 HOLLYWOOD BLVD  
City: HOLLYWOOD  
State: HOLLYWOOD  
2009 HOLLYWOOD CAR WASH 4810 HOLLYWOOD BLVD  
Name: HOLLYWOOD CAR WASH  
Address: 4810 HOLLYWOOD BLVD  
City: HOLLYWOOD  
State: HOLLYWOOD  
2008 HOLLYWOOD CAR WASH 4810 HOLLYWOOD BLVD  
Name: HOLLYWOOD CAR WASH  
Address: 4810 HOLLYWOOD BLVD  
City: HOLLYWOOD

Map ID  
Direction  
Distance  
Elevation

MAP FINDINGS

Site

Database(s)

EDR ID Number  
EPA ID Number

**HOLLYWOOD CAR WASH (Continued)**

**S114633027**

State:	HOLLYWOOD	
	2007 HOLLYWOOD CAR WASH	4810 HOLLYWOOD BLVD
Name:	HOLLYWOOD CAR WASH	
Address:	4810 HOLLYWOOD BLVD	
City:	HOLLYWOOD	
State:	HOLLYWOOD	
	2006 HOLLYWOOD CAR WASH	4810 HOLLYWOOD BLVD
Name:	HOLLYWOOD CAR WASH	
Address:	4810 HOLLYWOOD BLVD	
City:	HOLLYWOOD	
State:	HOLLYWOOD	
	2005 HOLLYWOOD CAR WASH	4810 HOLLYWOOD BLVD
Name:	HOLLYWOOD CAR WASH	
Address:	4810 HOLLYWOOD BLVD	
City:	HOLLYWOOD	
State:	HOLLYWOOD	
	2003 HOLLYWOOD CAR WASH	4810 HOLLYWOOD BLVD
Name:	HOLLYWOOD CAR WASH	
Address:	4810 HOLLYWOOD BLVD	
City:	HOLLYWOOD	
State:	HOLLYWOOD	
	2002 HOLLYWOOD CAR WASH	4810 HOLLYWOOD BLVD
Name:	HOLLYWOOD CAR WASH	
Address:	4810 HOLLYWOOD BLVD	
City:	HOLLYWOOD	
State:	HOLLYWOOD	
	2001 HOLLYWOOD CAR WASH	4810 HOLLYWOOD BLVD
Name:	HOLLYWOOD CAR WASH	
Address:	4810 HOLLYWOOD BLVD	
City:	HOLLYWOOD	
State:	HOLLYWOOD	
	2000 HOLLYWOOD CAR WASH	4810 HOLLYWOOD BLVD
Name:	HOLLYWOOD CAR WASH	
Address:	4810 HOLLYWOOD BLVD	
City:	HOLLYWOOD	
State:	HOLLYWOOD	
	1998 HOLLYWOOD CAR WASH	4810 HOLLYWOOD BLVD
Name:	HOLLYWOOD CAR WASH	
Address:	4810 HOLLYWOOD BLVD	
City:	HOLLYWOOD	
State:	HOLLYWOOD	
	1997 HOLLYWOOD CAR WASH	4810 HOLLYWOOD BLVD

**A14**  
**Target**  
**Property**

**4810 W HOLLYWOOD BLVD**  
**LOS ANGELES, CA**

**CA UST** **U004302897**  
**N/A**

**Site 14 of 17 in cluster A**

**Actual:**  
**497 ft.**

**LOS ANGELES UST:**

Name:	Not reported
Address:	4810 W HOLLYWOOD BLVD
City,State,Zip:	LOS ANGELES, CA
Facility ID:	Not reported
Last Run Date:	01/01/1900
Status:	HISTORICAL

Map ID  
Direction  
Distance  
Elevation

MAP FINDINGS

EDR ID Number  
EPA ID Number

**A15**  
**Target**  
**Property**

**HOLLYWOOD CAR WASH**  
**4810 HOLLYWOOD BLVD**  
**HOLLYWOOD, CA 90027**

**CA LUST**  
**CA HIST UST**  
**CA Cortese**  
**CA CERS**

**S104793639**  
**N/A**

**Site 15 of 17 in cluster A**

**Actual:**  
**497 ft.**

LUST REG 4:  
Region: 4  
Regional Board: 04  
County: Los Angeles  
Facility Id: 900270052  
Status: Case Closed  
Substance: Gasoline  
Substance Quantity: Not reported  
Local Case No: Not reported  
Case Type: Groundwater  
Abatement Method Used at the Site: Not reported  
Global ID: T0603700736  
W Global ID: W0603700547  
Staff: UNK  
Local Agency: 19050  
Cross Street: Not reported  
Enforcement Type: Not reported  
Date Leak Discovered: Not reported  
Date Leak First Reported: 7/19/1990  
Date Leak Record Entered: 10/15/1990  
Date Confirmation Began: 8/1/1990  
Date Leak Stopped: Not reported  
Date Case Last Changed on Database: 7/24/1997  
Date the Case was Closed: 1/22/1997  
How Leak Discovered: Not reported  
How Leak Stopped: Not reported  
Cause of Leak: Not reported  
Leak Source: Not reported  
Operator: Not reported  
Water System: FIRSTONE SCOUT RESRVN (BOY SCOUT COUN)  
Well Name: Not reported  
Approx. Dist To Production Well (ft): 12393.139648753374679369746858  
Source of Cleanup Funding: Not reported  
Preliminary Site Assessment Workplan Submitted: Not reported  
Preliminary Site Assessment Began: 1/23/1991  
Pollution Characterization Began: Not reported  
Remediation Plan Submitted: Not reported  
Remedial Action Underway: Not reported  
Post Remedial Action Monitoring Began: Not reported  
Enforcement Action Date: Not reported  
Historical Max MTBE Date: Not reported  
Hist Max MTBE Conc in Groundwater: Not reported  
Hist Max MTBE Conc in Soil: Not reported  
Significant Interim Remedial Action Taken: Not reported  
GW Qualifier: Not reported  
Soil Qualifier: Not reported  
Organization: Not reported  
Owner Contact: Not reported  
Responsible Party: BLANK RP  
RP Address: 2821 VIA SOLA BLVD, PALOS VERDES ESTATE, CA 90274  
Program: LUST  
Lat/Long: 34.1017093 / -1  
Local Agency Staff: PEJ

Map ID  
Direction  
Distance  
Elevation

MAP FINDINGS

Site

Database(s)

EDR ID Number  
EPA ID Number

**HOLLYWOOD CAR WASH (Continued)**

**S104793639**

Beneficial Use: Not reported  
Priority: Not reported  
Cleanup Fund Id: Not reported  
Suspended: Not reported  
Assigned Name: 1900547-001GEN  
Summary: 07/24/97 - REC'D. LOC LETTER

**HIST UST:**

Name: HOLLYWOOD CAR WASH  
Address: 4810 HOLLYWOOD BLVD  
City,State,Zip: HOLLYWOOD, CA 90027  
File Number: 0002652E  
URL: <http://geotracker.waterboards.ca.gov/ustpdfs/pdf/0002652E.pdf>  
Region: Not reported  
Facility ID: Not reported  
Facility Type: Not reported  
Other Type: Not reported  
Contact Name: Not reported  
Telephone: Not reported  
Owner Name: Not reported  
Owner Address: Not reported  
Owner City,St,Zip: Not reported  
Total Tanks: Not reported

Tank Num: Not reported  
Container Num: Not reported  
Year Installed: Not reported  
Tank Capacity: Not reported  
Tank Used for: Not reported  
Type of Fuel: Not reported  
Container Construction Thickness: Not reported  
Leak Detection: Not reported

[Click here for Geo Tracker PDF:](#)

**CORTESE:**

Name: HOLLYWOOD CAR WASH  
Address: 4810 HOLLYWOOD BLVD  
City,State,Zip: HOLLYWOOD, CA 90027  
Region: CORTESE  
Envirostor Id: Not reported  
Global ID: T0603700736  
Site/Facility Type: LUST CLEANUP SITE  
Cleanup Status: COMPLETED - CASE CLOSED  
Status Date: Not reported  
Site Code: Not reported  
Latitude: Not reported  
Longitude: Not reported  
Owner: Not reported  
Enf Type: Not reported  
Swat R: Not reported  
Flag: active  
Order No: Not reported  
Waste Discharge System No: Not reported  
Effective Date: Not reported  
Region 2: Not reported

Map ID  
Direction  
Distance  
Elevation

MAP FINDINGS

Site

Database(s)

EDR ID Number  
EPA ID Number

**HOLLYWOOD CAR WASH (Continued)**

**S104793639**

WID Id: Not reported  
Solid Waste Id No: Not reported  
Waste Management Unit Name: Not reported  
File Name: Active Open

**CERS:**

Name: HOLLYWOOD CAR WASH  
Address: 4810 HOLLYWOOD BLVD  
City,State,Zip: HOLLYWOOD, CA 90027  
Site ID: 239138  
CERS ID: T0603700736  
CERS Description: Leaking Underground Storage Tank Cleanup Site

**Affiliation:**

Affiliation Type Desc: Regional Board Caseworker  
Entity Name: YUE RONG - LOS ANGELES RWQCB (REGION 4)  
Entity Title: Not reported  
Affiliation Address: 320 W. 4TH ST., SUITE 200  
Affiliation City: Los Angeles  
Affiliation State: CA  
Affiliation Country: Not reported  
Affiliation Zip: Not reported  
Affiliation Phone: Not reported

Affiliation Type Desc: Local Agency Caseworker  
Entity Name: ELOY LUNA - LOS ANGELES, CITY OF  
Entity Title: Not reported  
Affiliation Address: 200 North Main Street, Suite 1780  
Affiliation City: LOS ANGELES  
Affiliation State: CA  
Affiliation Country: Not reported  
Affiliation Zip: Not reported  
Affiliation Phone: Not reported

**A16**  
**Target**  
**Property**  
**MTA - BARNSDALL PARK**  
**4800 HOLLYWOOD BLVD**  
**LOS ANGELES, CA 90027**

**FINDS** **1023331089**  
**N/A**

**Site 16 of 17 in cluster A**

**Actual:**  
**497 ft.**  
FINDS:  
Registry ID: 110066257259

Click Here:

Environmental Interest/Information System:  
STATE MASTER

Click this hyperlink while viewing on your computer to access  
additional FINDS: detail in the EDR Site Report.

Map ID  
Direction  
Distance  
Elevation

MAP FINDINGS

Site

Database(s)

EDR ID Number  
EPA ID Number

**A17**  
**Target**  
**Property**  
**HOLLYWOOD CAR WASH**  
**4810 HOLLYWOOD BLVD**  
**LOS ANGELES, CA**

**CA RGA LUST**  
**S114633028**  
**N/A**

**Site 17 of 17 in cluster A**

**Actual:**  
**497 ft.**

**RGA LUST:**

Name: HOLLYWOOD CAR WASH  
Address: 4810 HOLLYWOOD BLVD  
City: LOS ANGELES  
State: LOS ANGELES  
2004 HOLLYWOOD CAR WASH 4810 HOLLYWOOD BLVD  
Name: HOLLYWOOD CAR WASH  
Address: 4810 HOLLYWOOD BLVD  
City: LOS ANGELES  
State: LOS ANGELES  
1995 HOLLYWOOD CAR WASH 4810 HOLLYWOOD BLVD  
Name: HOLLYWOOD CAR WASH  
Address: 4810 HOLLYWOOD BLVD  
City: LOS ANGELES  
State: LOS ANGELES  
1994 HOLLYWOOD CAR WASH 4810 HOLLYWOOD BLVD  
Name: HOLLYWOOD CAR WASH  
Address: 4810 HOLLYWOOD BLVD  
City: LOS ANGELES  
State: LOS ANGELES  
1993 HOLLYWOOD CAR WASH 4810 HOLLYWOOD BLVD

**B18**  
**NNW**  
**< 1/8**  
**0.104 mi.**  
**547 ft.**

**4830 HOLLYWOOD BLVD**  
**HOLLYWOOD, CA**

**CA UST**  
**U004302903**  
**N/A**

**Site 1 of 2 in cluster B**

**Relative:**  
**Lower**

**LOS ANGELES UST:**

Name: Not reported  
Address: 4830 HOLLYWOOD BLVD  
City, State, Zip: HOLLYWOOD, CA  
Facility ID: Not reported  
Last Run Date: 01/01/1900  
Status: HISTORICAL

**B19**  
**NNW**  
**< 1/8**  
**0.104 mi.**  
**547 ft.**

**LOS FELIZ INVESTORS, LLC**  
**4830 HOLLYWOOD BLVD**  
**LOS ANGELES, CA 90027**

**RCRA NonGen / NLR**  
**1025839685**  
**CAC003019285**

**Site 2 of 2 in cluster B**

**Relative:**  
**Lower**

**RCRA NonGen / NLR:**

Date form received by agency: 2019-06-11 00:00:00.0  
Facility name: LOS FELIZ INVESTORS, LLC  
Facility address: 4830 HOLLYWOOD BLVD  
LOS ANGELES, CA 90027  
EPA ID: CAC003019285  
Mailing address: 1880 CENTURY PARK EAST, SUITE 600  
LOS ANGELES, CA 90067  
Contact: JOHN MULCAHY  
Contact address: 1880 CENTURY PARK EAST, SUITE 600

Map ID  
Direction  
Distance  
Elevation

MAP FINDINGS

Site

Database(s)

EDR ID Number  
EPA ID Number

**LOS FELIZ INVESTORS, LLC (Continued)**

**1025839685**

LOS ANGELES, CA 90067  
Contact country: Not reported  
Contact telephone: 310-552-0065  
Contact email: JOHNM@LATERRADEV.COM  
EPA Region: 09  
Classification: Non-Generator  
Description: Handler: Non-Generators do not presently generate hazardous waste

**Owner/Operator Summary:**

Owner/operator name: LOS FELIZ INVESTORS, LLC  
Owner/operator address: 1880 CENTURY PARK EAST, SUITE 600  
LOS ANGELES, CA 90067  
Owner/operator country: Not reported  
Owner/operator telephone: 310-552-0065  
Owner/operator email: Not reported  
Owner/operator fax: Not reported  
Owner/operator extension: Not reported  
Legal status: Other  
Owner/Operator Type: Owner  
Owner/Op start date: Not reported  
Owner/Op end date: Not reported

Owner/operator name: JOHN MULCAHY  
Owner/operator address: 1880 CENTURY PARK EAST, SUITE 600  
LOS ANGELES, CA 90067  
Owner/operator country: Not reported  
Owner/operator telephone: 310-552-0065  
Owner/operator email: Not reported  
Owner/operator fax: Not reported  
Owner/operator extension: Not reported  
Legal status: Other  
Owner/Operator Type: Operator  
Owner/Op start date: Not reported  
Owner/Op end date: Not reported

**Handler Activities Summary:**

U.S. importer of hazardous waste: No  
Mixed waste (haz. and radioactive): No  
Recycler of hazardous waste: No  
Transporter of hazardous waste: No  
Treater, storer or disposer of HW: Yes  
Underground injection activity: No  
On-site burner exemption: No  
Furnace exemption: No  
Used oil fuel burner: No  
Used oil processor: No  
Used oil refiner: No  
Used oil fuel marketer to burner: No  
Used oil Specification marketer: No  
Used oil transfer facility: No  
Used oil transporter: No

Violation Status: No violations found

Map ID  
Direction  
Distance  
Elevation

MAP FINDINGS

EDR ID Number  
EPA ID Number

**C20**  
**WSW**  
**< 1/8**  
**0.107 mi.**  
**567 ft.**  
**KAISER PERMANENTE**  
**1550 N EDMONT ST**  
**LOS ANGELES, CA 90027**  
**Site 1 of 4 in cluster C**

**CA HAZNET**  
**CA HAZMAT**  
**CA HWTS**  
**S112981887**  
**N/A**

**Relative:**  
**Lower**  
**Actual:**  
**403 ft.**

HAZNET:  
Name: KAISER PERMANENTE  
Address: 1550 N EDMONT ST  
Address 2: Not reported  
City,State,Zip: LOS ANGELES, CA 900275210  
Contact: MATTHEW J HURAY  
Telephone: 3018166254  
Mailing Name: Not reported  
Mailing Address: 1800 HARRISON ST  
  
Year: 2014  
Gepaid: CAC002653677  
TSD EPA ID: NED981723513  
CA Waste Code: 223 - Unspecified oil-containing waste  
Disposal Method: H040 - Incineration--Thermal Destruction Other Than Use As A Fuel  
Tons: 0.33  
  
Year: 2014  
Gepaid: CAC002653677  
TSD EPA ID: UTD981552177  
CA Waste Code: 261 - Polychlorinated biphenyls and material containing PCBs  
Disposal Method: H040 - Incineration--Thermal Destruction Other Than Use As A Fuel  
Tons: 0.1653  
  
Year: 2014  
Gepaid: CAC002653677  
TSD EPA ID: CAD044429835  
CA Waste Code: 352 - Other organic solids  
Disposal Method: H141 - Storage, Bulking, And/Or Transfer Off Site--No Treatment/Reovery (H010-H129) Or (H131-H135)  
Tons: 0.02  
  
Year: 2014  
Gepaid: CAC002653677  
TSD EPA ID: ARD069748192  
CA Waste Code: -  
Disposal Method: H040 - Incineration--Thermal Destruction Other Than Use As A Fuel  
Tons: 0.005  
  
Year: 2014  
Gepaid: CAC002653677  
TSD EPA ID: CAD044429835  
CA Waste Code: 181 - Other inorganic solid waste  
Disposal Method: H141 - Storage, Bulking, And/Or Transfer Off Site--No Treatment/Reovery (H010-H129) Or (H131-H135)  
Tons: 0.25  
  
Year: 2014  
Gepaid: CAC002653677  
TSD EPA ID: TXD055141378  
CA Waste Code: 331 - Off-specification, aged or surplus organics  
Disposal Method: H040 - Incineration--Thermal Destruction Other Than Use As A Fuel  
Tons: 0.005



Map ID  
Direction  
Distance  
Elevation

MAP FINDINGS

Site

Database(s)

EDR ID Number  
EPA ID Number

**KAISER PERMANENTE (Continued)**

**S112981887**

Year:	2013
Gepaid:	CAC002653677
TSD EPA ID:	CAD044429835
CA Waste Code:	181 - Other inorganic solid waste
Disposal Method:	H141 - Storage, Bulking, And/Or Transfer Off Site--No Treatment/Reovery (H010-H129) Or (H131-H135)
Tons:	0.3
Year:	2013
Gepaid:	CAC002653677
TSD EPA ID:	UTD981552177
CA Waste Code:	551 - Laboratory waste chemicals
Disposal Method:	H040 - Incineration--Thermal Destruction Other Than Use As A Fuel
Tons:	0.0015
Year:	2013
Gepaid:	CAC002653677
TSD EPA ID:	NED981723513
CA Waste Code:	213 - Hydrocarbon solvents (benzene, hexane, Stoddard, Etc.)
Disposal Method:	H040 - Incineration--Thermal Destruction Other Than Use As A Fuel
Tons:	0.071
Year:	2012
Gepaid:	CAC002653677
TSD EPA ID:	CAD980675276
CA Waste Code:	181 - Other inorganic solid waste
Disposal Method:	H132 - Landfill Or Surface Impoundment That Will Be Closed As Landfill( To Include On-Site Treatment And/Or Stabilization)
Tons:	0.206

[Click this hyperlink](#) while viewing on your computer to access  
11 additional CA HAZNET: record(s) in the EDR Site Report.

**Additional Info:**

Year:	2012
Gen EPA ID:	CAC002653677
Shipment Date:	20121115
Creation Date:	2/15/2013 22:15:22
Receipt Date:	20121116
Manifest ID:	006113501FLE
Trans EPA ID:	MAD039322250
Trans Name:	CLEAN HARBORS ENVIRONMENTAL SERVICES INC
Trans 2 EPA ID:	Not reported
Trans 2 Name:	Not reported
TSDF EPA ID:	CAD044429835
Trans Name:	CLEAN HARBORS WILMINGTON LLC
TSDF Alt EPA ID:	Not reported
TSDF Alt Name:	Not reported
Waste Code Description:	181 - Other inorganic solid waste Organics
RCRA Code:	Not reported
Meth Code:	H141 - Storage, Bulking, And/Or Transfer Off Site--No Treatment/Reovery (H010-H129) Or (H131-H135)
Quantity Tons:	0.175
Waste Quantity:	350
Quantity Unit:	P

Map ID  
Direction  
Distance  
Elevation

MAP FINDINGS

Site

Database(s)

EDR ID Number  
EPA ID Number

**KAISER PERMANENTE (Continued)**

**S112981887**

Additional Code 1:	Not reported
Additional Code 2:	Not reported
Additional Code 3:	Not reported
Additional Code 4:	Not reported
Additional Code 5:	Not reported
Shipment Date:	20121115
Creation Date:	2/15/2013 22:15:22
Receipt Date:	20121116
Manifest ID:	006113501FLE
Trans EPA ID:	MAD039322250
Trans Name:	CLEAN HARBORS ENVIRONMENTAL SERVICES INC
Trans 2 EPA ID:	Not reported
Trans 2 Name:	Not reported
TSDF EPA ID:	CAD044429835
Trans Name:	CLEAN HARBORS WILMINGTON LLC
TSDF Alt EPA ID:	Not reported
TSDF Alt Name:	Not reported
Waste Code Description:	221 - Waste oil and mixed oil
RCRA Code:	Not reported
Meth Code:	H141 - Storage, Bulking, And/Or Transfer Off Site--No Treatment/Reovery (H010-H129) Or (H131-H135)
Quantity Tons:	0.05
Waste Quantity:	100
Quantity Unit:	P
Additional Code 1:	Not reported
Additional Code 2:	Not reported
Additional Code 3:	Not reported
Additional Code 4:	Not reported
Additional Code 5:	Not reported
Shipment Date:	20121115
Creation Date:	2/15/2013 22:15:22
Receipt Date:	20121116
Manifest ID:	006113501FLE
Trans EPA ID:	MAD039322250
Trans Name:	CLEAN HARBORS ENVIRONMENTAL SERVICES INC
Trans 2 EPA ID:	Not reported
Trans 2 Name:	Not reported
TSDF EPA ID:	CAD044429835
Trans Name:	CLEAN HARBORS WILMINGTON LLC
TSDF Alt EPA ID:	Not reported
TSDF Alt Name:	Not reported
Waste Code Description:	223 - Unspecified oil-containing waste
RCRA Code:	Not reported
Meth Code:	H141 - Storage, Bulking, And/Or Transfer Off Site--No Treatment/Reovery (H010-H129) Or (H131-H135)
Quantity Tons:	0.0325
Waste Quantity:	65
Quantity Unit:	P
Additional Code 1:	Not reported
Additional Code 2:	Not reported
Additional Code 3:	Not reported
Additional Code 4:	Not reported
Additional Code 5:	Not reported
Shipment Date:	20120828

Map ID  
Direction  
Distance  
Elevation

MAP FINDINGS

Site

Database(s)

EDR ID Number  
EPA ID Number

**KAISER PERMANENTE (Continued)**

**S112981887**

Creation Date:	4/3/2013 22:15:07
Receipt Date:	20120911
Manifest ID:	005333017FLE
Trans EPA ID:	MAD039322250
Trans Name:	CLEAN HARBORS ENVIRONMENTAL SERVICES INC
Trans 2 EPA ID:	MAD039322250
Trans 2 Name:	CLEAN HARBORS ENV SERVICES
TSDf EPA ID:	ARD069748192
Trans Name:	CLEAN HARBORS EL DORADO LLC
TSDf Alt EPA ID:	Not reported
TSDf Alt Name:	Not reported
Waste Code Description:	551 - Laboratory waste chemicals 561 Detergent and soap
RCRA Code:	D009
Meth Code:	H141 - Storage, Bulking, And/Or Transfer Off Site--No Treatment/Recovery (H010-H129) Or (H131-H135)
Quantity Tons:	0.0075
Waste Quantity:	15
Quantity Unit:	P
Additional Code 1:	Not reported
Additional Code 2:	Not reported
Additional Code 3:	Not reported
Additional Code 4:	Not reported
Additional Code 5:	Not reported
Shipment Date:	20120810
Creation Date:	1/19/2013 22:15:15
Receipt Date:	20120829
Manifest ID:	005330318FLE
Trans EPA ID:	MAD039322250
Trans Name:	CLEAN HARBORS ENVIRONMENTAL SERVICES
Trans 2 EPA ID:	OKD981588791
Trans 2 Name:	TRIAD TRANSPORT INC
TSDf EPA ID:	ARD069748192
Trans Name:	CLEAN HARBORS EL DORADO LLC
TSDf Alt EPA ID:	Not reported
TSDf Alt Name:	Not reported
Waste Code Description:	181 - Other inorganic solid waste Organics
RCRA Code:	Not reported
Meth Code:	H040 - Incineration--Thermal Destruction Other Than Use As A Fuel
Quantity Tons:	0.01
Waste Quantity:	20
Quantity Unit:	P
Additional Code 1:	Not reported
Additional Code 2:	Not reported
Additional Code 3:	Not reported
Additional Code 4:	Not reported
Additional Code 5:	Not reported
Shipment Date:	20120810
Creation Date:	10/10/2012 22:15:33
Receipt Date:	20120813
Manifest ID:	005336423FLE
Trans EPA ID:	MAD039322250
Trans Name:	CLEAN HARBORS ENVIRONMENTAL SERVICES INC
Trans 2 EPA ID:	Not reported
Trans 2 Name:	Not reported
TSDf EPA ID:	CAD044429835

Map ID  
Direction  
Distance  
Elevation

MAP FINDINGS

Site

Database(s)

EDR ID Number  
EPA ID Number

**KAISER PERMANENTE (Continued)**

**S112981887**

Trans Name:	CLEAN HARBORS WILMINGTON LLC
TSDF Alt EPA ID:	Not reported
TSDF Alt Name:	Not reported
Waste Code Description:	221 - Waste oil and mixed oil
RCRA Code:	Not reported
Meth Code:	H141 - Storage, Bulking, And/Or Transfer Off Site--No Treatment/Reovery (H010-H129) Or (H131-H135)
Quantity Tons:	0.075
Waste Quantity:	150
Quantity Unit:	P
Additional Code 1:	Not reported
Additional Code 2:	Not reported
Additional Code 3:	Not reported
Additional Code 4:	Not reported
Additional Code 5:	Not reported
Shipment Date:	20120810
Creation Date:	10/23/2012 22:15:09
Receipt Date:	20120814
Manifest ID:	005336421FLE
Trans EPA ID:	MAD039322250
Trans Name:	CLEAN HARBORS ENVIRONMENTAL SERVICES INC
Trans 2 EPA ID:	MAD039322250
Trans 2 Name:	CLEAN HARBORS ENV SVCS
TSDF EPA ID:	CAD980675276
Trans Name:	CLEAN HARBORS BUTTONWILLOW LLC
TSDF Alt EPA ID:	Not reported
TSDF Alt Name:	Not reported
Waste Code Description:	331 - Off-specification, aged, or surplus organics
RCRA Code:	Not reported
Meth Code:	H132 - Landfill Or Surface Impoundment That Will Be Closed As Landfill( To Include On-Site Treatment And/Or Stabilization)
Quantity Tons:	0.0125
Waste Quantity:	25
Quantity Unit:	P
Additional Code 1:	Not reported
Additional Code 2:	Not reported
Additional Code 3:	Not reported
Additional Code 4:	Not reported
Additional Code 5:	Not reported
Shipment Date:	20120810
Creation Date:	1/19/2013 22:15:15
Receipt Date:	20120829
Manifest ID:	005330318FLE
Trans EPA ID:	MAD039322250
Trans Name:	CLEAN HARBORS ENVIRONMENTAL SERVICES
Trans 2 EPA ID:	OKD981588791
Trans 2 Name:	TRIAD TRANSPORT INC
TSDF EPA ID:	ARD069748192
Trans Name:	CLEAN HARBORS EL DORADO LLC
TSDF Alt EPA ID:	Not reported
TSDF Alt Name:	Not reported
Waste Code Description:	331 - Off-specification, aged, or surplus organics
RCRA Code:	D001
Meth Code:	H040 - Incineration--Thermal Destruction Other Than Use As A Fuel
Quantity Tons:	0.0075

Map ID  
Direction  
Distance  
Elevation

MAP FINDINGS

Site

Database(s)

EDR ID Number  
EPA ID Number

**KAISER PERMANENTE (Continued)**

**S112981887**

Waste Quantity:	15
Quantity Unit:	P
Additional Code 1:	Not reported
Additional Code 2:	Not reported
Additional Code 3:	Not reported
Additional Code 4:	Not reported
Additional Code 5:	Not reported
Shipment Date:	20120416
Creation Date:	10/19/2012 22:15:36
Receipt Date:	20120423
Manifest ID:	005335633FLE
Trans EPA ID:	MAD039322250
Trans Name:	CLEAN HARBORS ENVIRONMENTAL SERVICES INC
Trans 2 EPA ID:	MAD039322250
Trans 2 Name:	CLEAN HARBORS ENV SVCS
TSD EPA ID:	UTD981552177
Trans Name:	CLEAN HARBORS ARAGONITE LLC
TSD EPA ID:	Not reported
TSD EPA Name:	Not reported
Waste Code Description:	261 - Not reported
RCRA Code:	Not reported
Meth Code:	H040 - Incineration--Thermal Destruction Other Than Use As A Fuel
Quantity Tons:	0.15
Waste Quantity:	300
Quantity Unit:	P
Additional Code 1:	Not reported
Additional Code 2:	Not reported
Additional Code 3:	Not reported
Additional Code 4:	Not reported
Additional Code 5:	Not reported
Shipment Date:	20120220
Creation Date:	12/4/2012 22:15:41
Receipt Date:	20120228
Manifest ID:	001767954FLE
Trans EPA ID:	MAD039322250
Trans Name:	CLEAN HARBORS ENVIRONMENTAL SERVICES INC
Trans 2 EPA ID:	MAD039322250
Trans 2 Name:	CLEAN HARBORS EN SVCS INC
TSD EPA ID:	TXD982290140
Trans Name:	CLEAN HARBORS LA PORTE LLC
TSD EPA ID:	Not reported
TSD EPA Name:	Not reported
Waste Code Description:	331 - Off-specification, aged, or surplus organics
RCRA Code:	Not reported
Meth Code:	- Not reported
Quantity Tons:	0.013
Waste Quantity:	26
Quantity Unit:	P
Additional Code 1:	Not reported
Additional Code 2:	Not reported
Additional Code 3:	Not reported
Additional Code 4:	Not reported
Additional Code 5:	Not reported

Map ID  
Direction  
Distance  
Elevation

MAP FINDINGS

Site

Database(s)

EDR ID Number  
EPA ID Number

**KAISER PERMANENTE (Continued)**

**S112981887**

Additional Info:

Year: 2011  
Gen EPA ID: CAC002653677

Shipment Date: 20111005  
Creation Date: 2/16/2012 20:30:13  
Receipt Date: 20111005  
Manifest ID: 004800976FLE  
Trans EPA ID: MAD039322250  
Trans Name: CLEAN HARBORS ENVIRONMENTAL SERVICES INC  
Trans 2 EPA ID: Not reported  
Trans 2 Name: Not reported  
TSDF EPA ID: CAD044429835  
Trans Name: CLEAN HARBORS WILMINGTON LLC  
TSDF Alt EPA ID: Not reported  
TSDF Alt Name: Not reported  
Waste Code Description: 181 - Other inorganic solid waste Organics  
RCRA Code: Not reported  
Meth Code: H141 - Storage, Bulking, And/Or Transfer Off Site--No  
Treatment/Reovery (H010-H129) Or (H131-H135)

Quantity Tons: 0.16  
Waste Quantity: 320  
Quantity Unit: P  
Additional Code 1: Not reported  
Additional Code 2: Not reported  
Additional Code 3: Not reported  
Additional Code 4: Not reported  
Additional Code 5: Not reported

Shipment Date: 20110714  
Creation Date: 12/20/2011 18:30:24  
Receipt Date: 20110802  
Manifest ID: 004484864FLE  
Trans EPA ID: MAD039322250  
Trans Name: CLEAN HARBORS ENVIRONMENTAL SERVICES INC  
Trans 2 EPA ID: NED986382133  
Trans 2 Name: SMITH SYSTEMS TRANS  
TSDF EPA ID: UTD981552177  
Trans Name: CLEAN HARBORS ARAGONITE LLC  
TSDF Alt EPA ID: Not reported  
TSDF Alt Name: Not reported  
Waste Code Description: 261 - Not reported  
RCRA Code: Not reported  
Meth Code: H040 - Incineration--Thermal Destruction Other Than Use As A Fuel  
Quantity Tons: 0.03306  
Waste Quantity: 30  
Quantity Unit: K  
Additional Code 1: Not reported  
Additional Code 2: Not reported  
Additional Code 3: Not reported  
Additional Code 4: Not reported  
Additional Code 5: Not reported

Additional Info:

Year: 2014  
Gen EPA ID: CAC002653677

Map ID  
Direction  
Distance  
Elevation

MAP FINDINGS

Site

Database(s)

EDR ID Number  
EPA ID Number

**KAISER PERMANENTE (Continued)**

**S112981887**

Shipment Date:	20141120
Creation Date:	1/8/2015 22:15:01
Receipt Date:	20141121
Manifest ID:	008066002FLE
Trans EPA ID:	MAD039322250
Trans Name:	CLEAN HARBORS ENVIRONMENTAL SERVICES INC
Trans 2 EPA ID:	Not reported
Trans 2 Name:	Not reported
TSDF EPA ID:	CAD044429835
Trans Name:	CLEAN HARBORS WILMINGTON LLC
TSDF Alt EPA ID:	Not reported
TSDF Alt Name:	Not reported
Waste Code Description:	181 - Other inorganic solid waste Organics
RCRA Code:	Not reported
Meth Code:	H141 - Storage, Bulking, And/Or Transfer Off Site--No Treatment/Reovery (H010-H129) Or (H131-H135)
Quantity Tons:	0.25
Waste Quantity:	500
Quantity Unit:	P
Additional Code 1:	Not reported
Additional Code 2:	Not reported
Additional Code 3:	Not reported
Additional Code 4:	Not reported
Additional Code 5:	Not reported
Shipment Date:	20141120
Creation Date:	1/8/2015 22:15:01
Receipt Date:	20141121
Manifest ID:	008066002FLE
Trans EPA ID:	MAD039322250
Trans Name:	CLEAN HARBORS ENVIRONMENTAL SERVICES INC
Trans 2 EPA ID:	Not reported
Trans 2 Name:	Not reported
TSDF EPA ID:	CAD044429835
Trans Name:	CLEAN HARBORS WILMINGTON LLC
TSDF Alt EPA ID:	Not reported
TSDF Alt Name:	Not reported
Waste Code Description:	352 - Other organic solids
RCRA Code:	Not reported
Meth Code:	H141 - Storage, Bulking, And/Or Transfer Off Site--No Treatment/Reovery (H010-H129) Or (H131-H135)
Quantity Tons:	0.02
Waste Quantity:	40
Quantity Unit:	P
Additional Code 1:	Not reported
Additional Code 2:	Not reported
Additional Code 3:	Not reported
Additional Code 4:	Not reported
Additional Code 5:	Not reported
Shipment Date:	20140522
Creation Date:	12/26/2014 22:14:49
Receipt Date:	20140603
Manifest ID:	007544765FLE
Trans EPA ID:	MAD039322250
Trans Name:	CLEAN HARBORS ENVIRONMENTAL SERVICES INC
Trans 2 EPA ID:	AZR000508515

Map ID  
Direction  
Distance  
Elevation

MAP FINDINGS

Site

Database(s)

EDR ID Number  
EPA ID Number

**KAISER PERMANENTE (Continued)**

**S112981887**

Trans 2 Name:	SLT
TSDf EPA ID:	TXD055141378
Trans Name:	CLEAN HARBORS DEER PARK LLC
TSDf Alt EPA ID:	Not reported
TSDf Alt Name:	Not reported
Waste Code Description:	331 - Off-specification, aged, or surplus organics
RCRA Code:	D001
Meth Code:	H040 - Incineration--Thermal Destruction Other Than Use As A Fuel
Quantity Tons:	0.005
Waste Quantity:	10
Quantity Unit:	P
Additional Code 1:	Not reported
Additional Code 2:	Not reported
Additional Code 3:	Not reported
Additional Code 4:	Not reported
Additional Code 5:	Not reported
Shipment Date:	20140410
Creation Date:	8/19/2014 22:15:10
Receipt Date:	20140416
Manifest ID:	007541775FLE
Trans EPA ID:	MAD039322250
Trans Name:	CLEAN HARBORS ENVIRONMENTAL SERVICES INC
Trans 2 EPA ID:	AZR000508515
Trans 2 Name:	SLT
TSDf EPA ID:	UTD981552177
Trans Name:	CLEAN HARBORS ARAGONITE LLC
TSDf Alt EPA ID:	Not reported
TSDf Alt Name:	Not reported
Waste Code Description:	261 - Not reported
RCRA Code:	Not reported
Meth Code:	H040 - Incineration--Thermal Destruction Other Than Use As A Fuel
Quantity Tons:	0.1653
Waste Quantity:	150
Quantity Unit:	K
Additional Code 1:	Not reported
Additional Code 2:	Not reported
Additional Code 3:	Not reported
Additional Code 4:	Not reported
Additional Code 5:	Not reported
Shipment Date:	20140410
Creation Date:	12/11/2014 22:14:52
Receipt Date:	20140423
Manifest ID:	007541776FLE
Trans EPA ID:	MAD039322250
Trans Name:	CLEAN HARBORS ENVIRONMENTAL SERVICES INC
Trans 2 EPA ID:	OKD981588791
Trans 2 Name:	TRIAD
TSDf EPA ID:	ARD069748192
Trans Name:	CLEAN HARBORS EL DORADO LLC
TSDf Alt EPA ID:	Not reported
TSDf Alt Name:	Not reported
Waste Code Description:	- Not reported
RCRA Code:	D001
Meth Code:	H040 - Incineration--Thermal Destruction Other Than Use As A Fuel
Quantity Tons:	0.005



Map ID  
Direction  
Distance  
Elevation

MAP FINDINGS

Site

Database(s)

EDR ID Number  
EPA ID Number

**KAISER PERMANENTE (Continued)**

**S112981887**

Waste Quantity:	10
Quantity Unit:	P
Additional Code 1:	Not reported
Additional Code 2:	Not reported
Additional Code 3:	Not reported
Additional Code 4:	Not reported
Additional Code 5:	Not reported
Shipment Date:	20140304
Creation Date:	12/11/2014 22:14:52
Receipt Date:	20140312
Manifest ID:	006978501FLE
Trans EPA ID:	MAD039322250
Trans Name:	CLEAN HARBORS ENVIRONMENTAL SERVICES INC
Trans 2 EPA ID:	AZR000508515
Trans 2 Name:	SLT EXPRESSWAY INC
TSD EPA ID:	NED981723513
Trans Name:	CLEAN HARBORS ENV SERVICES INC
TSD EPA ID:	Not reported
TSD Name:	Not reported
Waste Code Description:	223 - Unspecified oil-containing waste
RCRA Code:	Not reported
Meth Code:	H040 - Incineration--Thermal Destruction Other Than Use As A Fuel
Quantity Tons:	0.1315
Waste Quantity:	263
Quantity Unit:	P
Additional Code 1:	Not reported
Additional Code 2:	Not reported
Additional Code 3:	Not reported
Additional Code 4:	Not reported
Additional Code 5:	Not reported
Shipment Date:	20140304
Creation Date:	12/11/2014 22:14:52
Receipt Date:	20140312
Manifest ID:	006978501FLE
Trans EPA ID:	MAD039322250
Trans Name:	CLEAN HARBORS ENVIRONMENTAL SERVICES INC
Trans 2 EPA ID:	AZR000508515
Trans 2 Name:	SLT EXPRESSWAY INC
TSD EPA ID:	NED981723513
Trans Name:	CLEAN HARBORS ENV SERVICES INC
TSD EPA ID:	Not reported
TSD Name:	Not reported
Waste Code Description:	223 - Unspecified oil-containing waste
RCRA Code:	Not reported
Meth Code:	H040 - Incineration--Thermal Destruction Other Than Use As A Fuel
Quantity Tons:	0.1985
Waste Quantity:	397
Quantity Unit:	P
Additional Code 1:	Not reported
Additional Code 2:	Not reported
Additional Code 3:	Not reported
Additional Code 4:	Not reported
Additional Code 5:	Not reported

Map ID  
Direction  
Distance  
Elevation

MAP FINDINGS

Site

Database(s)

EDR ID Number  
EPA ID Number

**KAISER PERMANENTE (Continued)**

**S112981887**

Additional Info:

Year:	2013
Gen EPA ID:	CAC002653677
Shipment Date:	20131105
Creation Date:	6/9/2014 22:15:12
Receipt Date:	20131118
Manifest ID:	006106221FLE
Trans EPA ID:	MAD039322250
Trans Name:	CLEAN HARBORS ENVIRONMENTAL SERVICES INC
Trans 2 EPA ID:	AZR000508515
Trans 2 Name:	SLT
TSDf EPA ID:	NED981723513
Trans Name:	CLEAN HARBORS ENV SERVICES INC
TSDf Alt EPA ID:	Not reported
TSDf Alt Name:	Not reported
Waste Code Description:	213 - Hydrocarbon solvents (benzene, hexane, Stoddard, etc.
RCRA Code:	Not reported
Meth Code:	H040 - Incineration--Thermal Destruction Other Than Use As A Fuel
Quantity Tons:	0.071
Waste Quantity:	142
Quantity Unit:	P
Additional Code 1:	Not reported
Additional Code 2:	Not reported
Additional Code 3:	Not reported
Additional Code 4:	Not reported
Additional Code 5:	Not reported
Shipment Date:	20130923
Creation Date:	11/29/2013 22:15:14
Receipt Date:	20131001
Manifest ID:	006104998FLE
Trans EPA ID:	MAD039322250
Trans Name:	CLEAN HARBORS ENVIRONMENTAL SERVICES INC
Trans 2 EPA ID:	Not reported
Trans 2 Name:	Not reported
TSDf EPA ID:	CAD044429835
Trans Name:	CLEAN HARBORS WILMINGTON LLC
TSDf Alt EPA ID:	Not reported
TSDf Alt Name:	Not reported
Waste Code Description:	181 - Other inorganic solid waste Organics
RCRA Code:	Not reported
Meth Code:	H141 - Storage, Bulking, And/Or Transfer Off Site--No Treatment/Recovery (H010-H129) Or (H131-H135)
Quantity Tons:	0.15
Waste Quantity:	300
Quantity Unit:	P
Additional Code 1:	Not reported
Additional Code 2:	Not reported
Additional Code 3:	Not reported
Additional Code 4:	Not reported
Additional Code 5:	Not reported
Shipment Date:	20130502
Creation Date:	7/15/2013 22:15:07
Receipt Date:	20130502
Manifest ID:	006066925FLE

Map ID  
Direction  
Distance  
Elevation

MAP FINDINGS

Site

Database(s)

EDR ID Number  
EPA ID Number

**KAISER PERMANENTE (Continued)**

**S112981887**

Trans EPA ID:	MAD039322250
Trans Name:	CLEAN HARBORS ENVIRONMENTAL SERVICES, INC.
Trans 2 EPA ID:	Not reported
Trans 2 Name:	Not reported
TSDf EPA ID:	CAD044429835
Trans Name:	CLEAN HARBORS WILMINGTON, LLC
TSDf Alt EPA ID:	Not reported
TSDf Alt Name:	Not reported
Waste Code Description:	181 - Other inorganic solid waste Organics
RCRA Code:	Not reported
Meth Code:	H141 - Storage, Bulking, And/Or Transfer Off Site--No Treatment/Recovery (H010-H129) Or (H131-H135)
Quantity Tons:	0.15
Waste Quantity:	300
Quantity Unit:	P
Additional Code 1:	Not reported
Additional Code 2:	Not reported
Additional Code 3:	Not reported
Additional Code 4:	Not reported
Additional Code 5:	Not reported
Shipment Date:	20130205
Creation Date:	8/23/2013 22:15:06
Receipt Date:	20130213
Manifest ID:	006069211FLE
Trans EPA ID:	MAD039322250
Trans Name:	CLEAN HARBORS ENVIRONMENTAL SERVICES INC
Trans 2 EPA ID:	MOR000501973
Trans 2 Name:	R&R TRUCKING
TSDf EPA ID:	UTD981552177
Trans Name:	CLEAN HARBORS ARAGONITE
TSDf Alt EPA ID:	Not reported
TSDf Alt Name:	Not reported
Waste Code Description:	551 - Laboratory waste chemicals 561 Detergent and soap
RCRA Code:	D009
Meth Code:	H040 - Incineration--Thermal Destruction Other Than Use As A Fuel
Quantity Tons:	0.0015
Waste Quantity:	3
Quantity Unit:	P
Additional Code 1:	Not reported
Additional Code 2:	Not reported
Additional Code 3:	Not reported
Additional Code 4:	Not reported
Additional Code 5:	Not reported

**LOS ANGELES HM:**

Name:	KAISER PERMANENTE
Address:	1550 N EDMONT ST
City,State,Zip:	LOS ANGELES, CA 90027
Facility ID:	FA0015216
Last Run Date:	06/01/2019
Status:	INACTIVE
Name:	KAISER PERMANENTE
Address:	1550 N EDMONT ST
City,State,Zip:	LOS ANGELES, CA 90027
Facility ID:	FA0015216

Map ID  
Direction  
Distance  
Elevation

MAP FINDINGS

Site

Database(s)

EDR ID Number  
EPA ID Number

**KAISER PERMANENTE (Continued)**

**S112981887**

Last Run Date: 06/01/2019  
Status: ACTIVE

HWTS:  
Name: KAISER PERMANENTE  
Address: 1550 N EDGEMONT ST  
Address 2: Not reported  
City,State,Zip: LOS ANGELES, CA 900275210  
EPA ID: CAC002653677  
Inactive Date: 11/14/2010  
Create Date: 05/17/2010  
Last Act Date: 06/19/2015  
Mailing Name: Not reported  
Mailing Address: 1800 HARRISON ST  
Mailing Address 2: Not reported  
Mailing City,State,Zip: OAKLAND, CA 946120000  
Owner Name: KAISER PERMANENTE  
Owner Address: ONE KAISER PLAZA  
Owner Address 2: Not reported  
Owner City,State,Zip: OAKLAND, CA 94612  
Contact Name: MATTHEW J HURAY  
Contact Address: 2101 EAST JEFFERSON STREET  
Contact Address 2: Not reported  
City,State,Zip: ROCKVILLE, MD 20852

**C21**  
**WSW**  
**< 1/8**  
**0.107 mi.**  
**567 ft.**

**KAISER PERMANENTE**  
**1550 N EDGEMONT ST**  
**LOS ANGELES, CA 90027**  
**Site 2 of 4 in cluster C**

**CA UST** **U004306360**  
**N/A**

**Relative:**  
**Lower**

**LOS ANGELES UST:**

**Actual:**  
**403 ft.**

Name: KAISER PERMANENTE  
Address: 1550 N EDGEMONT ST  
City,State,Zip: LOS ANGELES, CA 90027  
Facility ID: FA0015216  
Last Run Date: 06/03/2019  
Status: INACTIVE

**UST:**

Name: KAISER 1550 EDGEMONT  
Address: 1550 N EDGEMONT ST  
City,State,Zip: LOS ANGELES, CA 90027  
Facility ID: FA0015216  
Permitting Agency: Los Angeles City Fire Department  
Latitude: 34.09952  
Longitude: -118.29555

Map ID  
Direction  
Distance  
Elevation

MAP FINDINGS

EDR ID Number  
EPA ID Number

**C22**  
**WSW**  
**< 1/8**  
**0.107 mi.**  
**567 ft.**

**KAISER PERMANENTE**  
**1550 EDMONT ST.**  
**LOS ANGELES, CA 90027**

**RCRA NonGen / NLR**    **1024780404**  
**CAC003000365**

**Site 3 of 4 in cluster C**

**Relative:**  
**Lower**

RCRA NonGen / NLR:

**Actual:**  
**403 ft.**

Date form received by agency: 2019-02-08 00:00:00.0  
Facility name: KAISER PERMANENTE  
Facility address: 1550 EDMONT ST.  
LOS ANGELES, CA 90027  
EPA ID: CAC003000365  
Mailing address: 1550 N. EDMONT ST.  
LOS ANGELES, CA 90027  
Contact: TED STEPHENSON  
Contact address: 1550 N. EDMONT ST.  
LOS ANGELES, CA 90027  
Contact country: Not reported  
Contact telephone: 949-460-5200  
Contact email: TED@BELSHIRE.COM  
EPA Region: 09  
Classification: Non-Generator  
Description: Handler: Non-Generators do not presently generate hazardous waste

**Owner/Operator Summary:**

Owner/operator name: TED STEPHENSON  
Owner/operator address: ONE KAISER PLAZA  
OAKLAND, CA 94612  
Owner/operator country: Not reported  
Owner/operator telephone: 949-460-5200  
Owner/operator email: Not reported  
Owner/operator fax: Not reported  
Owner/operator extension: Not reported  
Legal status: Other  
Owner/Operator Type: Owner  
Owner/Op start date: Not reported  
Owner/Op end date: Not reported  
  
Owner/operator name: TED STEPHENSON  
Owner/operator address: 1550 N. EDMONT ST.  
LOS ANGELES, CA 90027  
Owner/operator country: Not reported  
Owner/operator telephone: 949-460-5200  
Owner/operator email: Not reported  
Owner/operator fax: Not reported  
Owner/operator extension: Not reported  
Legal status: Other  
Owner/Operator Type: Operator  
Owner/Op start date: Not reported  
Owner/Op end date: Not reported

**Handler Activities Summary:**

U.S. importer of hazardous waste: No  
Mixed waste (haz. and radioactive): No  
Recycler of hazardous waste: No  
Transporter of hazardous waste: No  
Treater, storer or disposer of HW: No  
Underground injection activity: No

Map ID  
Direction  
Distance  
Elevation

MAP FINDINGS

Site

Database(s)

EDR ID Number  
EPA ID Number

**KAISER PERMANENTE (Continued)**

**1024780404**

On-site burner exemption: No  
Furnace exemption: No  
Used oil fuel burner: No  
Used oil processor: No  
User oil refiner: No  
Used oil fuel marketer to burner: No  
Used oil Specification marketer: No  
Used oil transfer facility: No  
Used oil transporter: No

Violation Status: No violations found

**C23**  
**WSW**  
**< 1/8**  
**0.107 mi.**  
**567 ft.**

**KAISER FOUNDATION HOSPITALS, INC**  
**1550 N EDMONT ST**  
**LOS ANGELES, CA 90027**

**CA SWEEPS UST**  
**CA FID UST**  
**CA EMI**  
**CA CERS**

**S101586804**  
**N/A**

**Site 4 of 4 in cluster C**

**Relative:**  
**Lower**  
**Actual:**  
**403 ft.**

**SWEEPS UST:**  
Name: KAISER FOUNDATION HOSPITALS, INC  
Address: 1550 N EDMONT ST  
City: LOS ANGELES  
Status: Not reported  
Comp Number: 6092  
Number: Not reported  
Board Of Equalization: Not reported  
Referral Date: Not reported  
Action Date: Not reported  
Created Date: Not reported  
Owner Tank Id: Not reported  
SWRCB Tank Id: Not reported  
Tank Status: Not reported  
Capacity: Not reported  
Active Date: Not reported  
Tank Use: Not reported  
STG: Not reported  
Content: Not reported  
Number Of Tanks: Not reported

**CA FID UST:**  
Facility ID: 19054483  
Regulated By: UTKI  
Regulated ID: Not reported  
Cortese Code: Not reported  
SIC Code: Not reported  
Facility Phone: 2136674000  
Mail To: Not reported  
Mailing Address: 1550 N EDMONT ST  
Mailing Address 2: Not reported  
Mailing City,St,Zip: LOS ANGELES 900270000  
Contact: Not reported  
Contact Phone: Not reported  
DUNS Number: Not reported  
NPDES Number: Not reported  
EPA ID: Not reported  
Comments: Not reported  
Status: Inactive

Map ID  
Direction  
Distance  
Elevation

MAP FINDINGS

Site

Database(s)

EDR ID Number  
EPA ID Number

**KAISER FOUNDATION HOSPITALS, INC (Continued)**

**S101586804**

EMI:

Name: KAISER FOUNDATION HOSPITAL  
Address: 1550 N EDMONT ST  
City,State,Zip: LOS ANGELES, CA 90027  
Year: 2006  
County Code: 19  
Air Basin: SC  
Facility ID: 800429  
Air District Name: SC  
SIC Code: 8062  
Air District Name: SOUTH COAST AQMD  
Community Health Air Pollution Info System: Not reported  
Consolidated Emission Reporting Rule: Not reported  
Total Organic Hydrocarbon Gases Tons/Yr: .9520586990543508122  
Reactive Organic Gases Tons/Yr: .49  
Carbon Monoxide Emissions Tons/Yr: 4.821  
NOX - Oxides of Nitrogen Tons/Yr: 2.899  
SOX - Oxides of Sulphur Tons/Yr: .058  
Particulate Matter Tons/Yr: .394  
Part. Matter 10 Micrometers and Smllr Tons/Yr.:393832

Name: KAISER FOUNDATION HOSPITAL  
Address: 1550 N EDMONT ST  
City,State,Zip: LOS ANGELES, CA 90027  
Year: 2007  
County Code: 19  
Air Basin: SC  
Facility ID: 800429  
Air District Name: SC  
SIC Code: 8062  
Air District Name: SOUTH COAST AQMD  
Community Health Air Pollution Info System: Not reported  
Consolidated Emission Reporting Rule: Not reported  
Total Organic Hydrocarbon Gases Tons/Yr: .9520586990543508122  
Reactive Organic Gases Tons/Yr: .49  
Carbon Monoxide Emissions Tons/Yr: 4.821  
NOX - Oxides of Nitrogen Tons/Yr: 2.899  
SOX - Oxides of Sulphur Tons/Yr: .058  
Particulate Matter Tons/Yr: .394  
Part. Matter 10 Micrometers and Smllr Tons/Yr.:393832

Name: KAISER FOUNDATION HOSPITAL  
Address: 1550 N EDMONT ST  
City,State,Zip: LOS ANGELES, CA 90027  
Year: 2008  
County Code: 19  
Air Basin: SC  
Facility ID: 800429  
Air District Name: SC  
SIC Code: 8062  
Air District Name: SOUTH COAST AQMD  
Community Health Air Pollution Info System: Not reported  
Consolidated Emission Reporting Rule: Not reported  
Total Organic Hydrocarbon Gases Tons/Yr: .9856967959930331004  
Reactive Organic Gases Tons/Yr: .429323651685393258  
Carbon Monoxide Emissions Tons/Yr: 6.53  
NOX - Oxides of Nitrogen Tons/Yr: 3.48

Map ID  
Direction  
Distance  
Elevation

MAP FINDINGS

Site

Database(s)

EDR ID Number  
EPA ID Number

**KAISER FOUNDATION HOSPITALS, INC (Continued)**

**S101586804**

SOX - Oxides of Sulphur Tons/Yr: .1046665  
Particulate Matter Tons/Yr: .54  
Part. Matter 10 Micrometers and Smlr Tons/Yr: 53952

Name: KAISER FOUNDATION HOSPITAL  
Address: 1550 N EDMONT ST  
City,State,Zip: LOS ANGELES, CA 90027  
Year: 2009  
County Code: 19  
Air Basin: SC  
Facility ID: 800429  
Air District Name: SC  
SIC Code: 8062  
Air District Name: SOUTH COAST AQMD  
Community Health Air Pollution Info System: Not reported  
Consolidated Emission Reporting Rule: Not reported  
Total Organic Hydrocarbon Gases Tons/Yr: 1.0291604503101901  
Reactive Organic Gases Tons/Yr: 0.46432400000000001  
Carbon Monoxide Emissions Tons/Yr: 2.3284199999999999  
NOX - Oxides of Nitrogen Tons/Yr: 2.77  
SOX - Oxides of Sulphur Tons/Yr: 4.9224999999999998E-2  
Particulate Matter Tons/Yr: 0.56860999999999995  
Part. Matter 10 Micrometers and Smlr Tons/Yr: 0.56816312000000002

Name: KAISER FOUNDATION HOSPITAL  
Address: 1550 N EDMONT ST  
City,State,Zip: LOS ANGELES, CA 90027  
Year: 2010  
County Code: 19  
Air Basin: SC  
Facility ID: 800429  
Air District Name: SC  
SIC Code: 8062  
Air District Name: SOUTH COAST AQMD  
Community Health Air Pollution Info System: Not reported  
Consolidated Emission Reporting Rule: Not reported  
Total Organic Hydrocarbon Gases Tons/Yr: 1.04548932919204  
Reactive Organic Gases Tons/Yr: 0.50436000000000003  
Carbon Monoxide Emissions Tons/Yr: 2.44686  
NOX - Oxides of Nitrogen Tons/Yr: 2.7237800000000001  
SOX - Oxides of Sulphur Tons/Yr: 5.6210000000000003E-2  
Particulate Matter Tons/Yr: 0.59428000000000003  
Part. Matter 10 Micrometers and Smlr Tons/Yr: 0.59259304000000002

Name: KAISER FOUNDATION HOSPITAL  
Address: 1550 N EDMONT ST  
City,State,Zip: LOS ANGELES, CA 90027  
Year: 2011  
County Code: 19  
Air Basin: SC  
Facility ID: 800429  
Air District Name: SC  
SIC Code: 8062  
Air District Name: SOUTH COAST AQMD  
Community Health Air Pollution Info System: Not reported  
Consolidated Emission Reporting Rule: Not reported  
Total Organic Hydrocarbon Gases Tons/Yr: 0.92408424643



Map ID  
Direction  
Distance  
Elevation

MAP FINDINGS

Site

Database(s)

EDR ID Number  
EPA ID Number

**KAISER FOUNDATION HOSPITALS, INC (Continued)**

**S101586804**

Reactive Organic Gases Tons/Yr: 0.41791  
Carbon Monoxide Emissions Tons/Yr: 2.66269  
NOX - Oxides of Nitrogen Tons/Yr: 1.34539  
SOX - Oxides of Sulphur Tons/Yr: 0.04374  
Particulate Matter Tons/Yr: 0.524  
Part. Matter 10 Micrometers and Smllr Tons/Yr:0.52356152

Name: KAISER FOUNDATION HOSPITAL  
Address: 1550 N EDMONT ST  
City,State,Zip: LOS ANGELES, CA 90027  
Year: 2012  
County Code: 19  
Air Basin: SC  
Facility ID: 800429  
Air District Name: SC  
SIC Code: 8062  
Air District Name: SOUTH COAST AQMD  
Community Health Air Pollution Info System: Not reported  
Consolidated Emission Reporting Rule: Not reported  
Total Organic Hydrocarbon Gases Tons/Yr: 1.0672308618  
Reactive Organic Gases Tons/Yr: 0.41214  
Carbon Monoxide Emissions Tons/Yr: 1.3750901072  
NOX - Oxides of Nitrogen Tons/Yr: 0.88686  
SOX - Oxides of Sulphur Tons/Yr: 0.03992  
Particulate Matter Tons/Yr: 0.50699  
Part. Matter 10 Micrometers and Smllr Tons/Yr:0.50698448

Name: KAISER FOUNDATION HOSPITAL  
Address: 1550 N EDMONT ST  
City,State,Zip: LOS ANGELES, CA 90027  
Year: 2013  
County Code: 19  
Air Basin: SC  
Facility ID: 800429  
Air District Name: SC  
SIC Code: 8062  
Air District Name: SOUTH COAST AQMD  
Community Health Air Pollution Info System: Not reported  
Consolidated Emission Reporting Rule: Not reported  
Total Organic Hydrocarbon Gases Tons/Yr: 1.0201444317  
Reactive Organic Gases Tons/Yr: 0.48658  
Carbon Monoxide Emissions Tons/Yr: 1.0437902622  
NOX - Oxides of Nitrogen Tons/Yr: 1.39027  
SOX - Oxides of Sulphur Tons/Yr: 0.04428749  
Particulate Matter Tons/Yr: 0.60564  
Part. Matter 10 Micrometers and Smllr Tons/Yr:0.60449832

Name: KAISER FOUNDATION HOSPITAL  
Address: 1550 N EDMONT ST  
City,State,Zip: LOS ANGELES, CA 90027  
Year: 2015  
County Code: 19  
Air Basin: SC  
Facility ID: 800429  
Air District Name: SC  
SIC Code: 8062  
Air District Name: SOUTH COAST AQMD

Map ID  
Direction  
Distance  
Elevation

MAP FINDINGS

Site

Database(s)

EDR ID Number  
EPA ID Number

**KAISER FOUNDATION HOSPITALS, INC (Continued)**

**S101586804**

Community Health Air Pollution Info System: Not reported  
Consolidated Emission Reporting Rule: Not reported  
Total Organic Hydrocarbon Gases Tons/Yr: 0.8200137544  
Reactive Organic Gases Tons/Yr: 0.5329578  
Carbon Monoxide Emissions Tons/Yr: 3.57507563  
NOX - Oxides of Nitrogen Tons/Yr: 4.92216022  
SOX - Oxides of Sulphur Tons/Yr: 0.024279257  
Particulate Matter Tons/Yr: 0.35223339  
Part. Matter 10 Micrometers and Smlr Tons/Yr:0.3511176792

Name: KAISER FOUNDATION HOSPITAL  
Address: 1550 N EDMONT ST  
City,State,Zip: LOS ANGELES, CA 90027  
Year: 2016  
County Code: 19  
Air Basin: SC  
Facility ID: 800429  
Air District Name: SC  
SIC Code: 8062  
Air District Name: SOUTH COAST AQMD  
Community Health Air Pollution Info System: Not reported  
Consolidated Emission Reporting Rule: Not reported  
Total Organic Hydrocarbon Gases Tons/Yr: 0.52022229006  
Reactive Organic Gases Tons/Yr: 0.2576971  
Carbon Monoxide Emissions Tons/Yr: 3.56093  
NOX - Oxides of Nitrogen Tons/Yr: 4.85169  
SOX - Oxides of Sulphur Tons/Yr: 0.024836629  
Particulate Matter Tons/Yr: 0.3368736  
Part. Matter 10 Micrometers and Smlr Tons/Yr:0.3355086336

Name: KAISER FOUNDATION HOSPITAL  
Address: 1550 N EDMONT ST  
City,State,Zip: LOS ANGELES, CA 90027  
Year: 2017  
County Code: 19  
Air Basin: SC  
Facility ID: 800429  
Air District Name: SC  
SIC Code: 8062  
Air District Name: SOUTH COAST AQMD  
Community Health Air Pollution Info System: Not reported  
Consolidated Emission Reporting Rule: Not reported  
Total Organic Hydrocarbon Gases Tons/Yr: 0.52303720184  
Reactive Organic Gases Tons/Yr: 0.26017  
Carbon Monoxide Emissions Tons/Yr: 3.567644  
NOX - Oxides of Nitrogen Tons/Yr: 5.16602  
SOX - Oxides of Sulphur Tons/Yr: 0.02451252  
Particulate Matter Tons/Yr: 0.349068  
Part. Matter 10 Micrometers and Smlr Tons/Yr:0.347650368

**CERS:**

Name: KAISER 1550 EDMONT  
Address: 1550 N EDMONT ST  
City,State,Zip: LOS ANGELES, CA 90027  
Site ID: 517223  
CERS ID: 10782604  
CERS Description: Chemical Storage Facilities

Map ID  
Direction  
Distance  
Elevation

MAP FINDINGS

Site

Database(s)

EDR ID Number  
EPA ID Number

**KAISER FOUNDATION HOSPITALS, INC (Continued)**

**S101586804**

Violations:

Site ID: 517223  
Site Name: KAISER 1550 Edgemont  
Violation Date: 01-12-2017  
Citation: HSC 6.95 25508(a)(1) - California Health and Safety Code, Chapter 6.95, Section(s) 25508(a)(1)

Violation Description: Failure to establish and electronically submit an adequate training program in safety procedures in the event of a release or threatened release of a hazardous material.

Violation Notes: Not reported  
Violation Division: Los Angeles City Fire Department  
Violation Program: HMRRP  
Violation Source: CERS

Site ID: 517223  
Site Name: KAISER 1550 Edgemont  
Violation Date: 01-12-2017  
Citation: HSC 6.95 25508.1(a)-(f) - California Health and Safety Code, Chapter 6.95, Section(s) 25508.1(a)-(f)

Violation Description: Failure to electronically update business plan within 30 days of any one of the following events: A 100 percent or more increase in the quantity of a previously disclosed material. Any handling of a previously undisclosed hazardous materials at or above reportable quantities. A change of business address, business ownership, or business name. A substantial change in the handler's operations that requires modification to any portion of the business plan.

Violation Notes: Not reported  
Violation Division: Los Angeles City Fire Department  
Violation Program: HMRRP  
Violation Source: CERS

Site ID: 517223  
Site Name: KAISER 1550 Edgemont  
Violation Date: 01-12-2017  
Citation: HSC 6.95 25505.1 - California Health and Safety Code, Chapter 6.95, Section(s) 25505.1

Violation Description: Failure to provide a copy of the business plan to the owner or the owner's agent within five working days after receiving a request for a copy from the owner or the owner's agent.

Violation Notes: Not reported  
Violation Division: Los Angeles City Fire Department  
Violation Program: HMRRP  
Violation Source: CERS

Site ID: 517223  
Site Name: KAISER 1550 Edgemont  
Violation Date: 01-12-2017  
Citation: HSC 6.95 25508(a)(1) - California Health and Safety Code, Chapter 6.95, Section(s) 25508(a)(1)

Violation Description: Failure to establish and electronically submit an adequate emergency response plan and procedures for a release or threatened release of a hazardous material.

Violation Notes: Not reported  
Violation Division: Los Angeles City Fire Department  
Violation Program: HMRRP  
Violation Source: CERS

Map ID  
Direction  
Distance  
Elevation

MAP FINDINGS

Site

Database(s)

EDR ID Number  
EPA ID Number

**KAISER FOUNDATION HOSPITALS, INC (Continued)**

**S101586804**

Site ID:	517223
Site Name:	KAISER 1550 Edgemont
Violation Date:	01-12-2017
Citation:	HSC 6.95 25508(a)(1) - California Health and Safety Code, Chapter 6.95, Section(s) 25508(a)(1)
Violation Description:	Failure to establish and electronically submit a business plan when not meeting the remote unstaffed facility exemption requirements.
Violation Notes:	Not reported
Violation Division:	Los Angeles City Fire Department
Violation Program:	HMRRP
Violation Source:	CERS
Site ID:	517223
Site Name:	KAISER 1550 Edgemont
Violation Date:	01-12-2017
Citation:	HSC 6.95 25505(a)(4) - California Health and Safety Code, Chapter 6.95, Section(s) 25505(a)(4)
Violation Description:	Failure to provide initial and annual training to all employees in safety procedures in the event of a release or threatened release of a hazardous material or failure to document and maintain training records for a minimum of three years.
Violation Notes:	Not reported
Violation Division:	Los Angeles City Fire Department
Violation Program:	HMRRP
Violation Source:	CERS
Site ID:	517223
Site Name:	KAISER 1550 Edgemont
Violation Date:	01-12-2017
Citation:	19 CCR 6.95 25508(a)(1) - California Code of Regulations, Title 19, Chapter 6.95, Section(s) 25508(a)(1)
Violation Description:	Failure to complete and electronically submit the Business Activities Page and/or Business Owner Operator Identification Page.
Violation Notes:	Not reported
Violation Division:	Los Angeles City Fire Department
Violation Program:	HMRRP
Violation Source:	CERS
Site ID:	517223
Site Name:	KAISER 1550 Edgemont
Violation Date:	01-03-2020
Citation:	HSC 6.95 25508(a)(1) - California Health and Safety Code, Chapter 6.95, Section(s) 25508(a)(1)
Violation Description:	Failure to establish and electronically submit an adequate emergency response plan and procedures for a release or threatened release of a hazardous material.
Violation Notes:	Review, update and resubmit the Emergency Response/Contingency Plan and Employee Training Plan in CERS with all the required information. Ensure the phone numbers for the local CUPA (213) 978-3680, Regional Water Quality Control Board (213) 576-6600, and nearest hospital facility are inputted correctly. You can download the most current CONTINGENCY PLAN form as well as CONTINGENCY PLAN INSTRUCTIONS in the Hazardous Materials Business Plan Section (HMBP) using the following link <a href="https://www.lafd.org/fire-prevention/cupa/documents-forms">https://www.lafd.org/fire-prevention/cupa/documents-forms</a>
Violation Division:	Los Angeles City Fire Department
Violation Program:	HMRRP
Violation Source:	CERS

Map ID  
Direction  
Distance  
Elevation

MAP FINDINGS

Site

Database(s)

EDR ID Number  
EPA ID Number

**KAISER FOUNDATION HOSPITALS, INC (Continued)**

**S101586804**

Site ID: 517223  
Site Name: KAISER 1550 Edgemont  
Violation Date: 01-12-2017  
Citation: HSC 6.95 25505.1 - California Health and Safety Code, Chapter 6.95, Section(s) 25505.1  
Violation Description: Failure to notify property owner in writing that the business is subject to the business plan program and has complied with its provisions.  
Violation Notes: Not reported  
Violation Division: Los Angeles City Fire Department  
Violation Program: HMRRP  
Violation Source: CERS

Site ID: 517223  
Site Name: KAISER 1550 Edgemont  
Violation Date: 01-12-2017  
Citation: HSC 6.95 25508(a)(1) - California Health and Safety Code, Chapter 6.95, Section(s) 25508(a)(1)  
Violation Description: Failure to complete and electronically submit a business plan when storing/handling a hazardous material at or above reportable quantities.  
Violation Notes: Not reported  
Violation Division: Los Angeles City Fire Department  
Violation Program: HMRRP  
Violation Source: CERS

Site ID: 517223  
Site Name: KAISER 1550 Edgemont  
Violation Date: 01-12-2017  
Citation: HSC 6.95 25507 - California Health and Safety Code, Chapter 6.95, Section(s) 25507  
Violation Description: Failure to adequately establish and implement a business plan when storing/handling a hazardous material at or above reportable quantities.  
Violation Notes: Not reported  
Violation Division: Los Angeles City Fire Department  
Violation Program: HMRRP  
Violation Source: CERS

Site ID: 517223  
Site Name: KAISER 1550 Edgemont  
Violation Date: 01-12-2017  
Citation: HSC 6.95 25508(a)(1) - California Health and Safety Code, Chapter 6.95, Section(s) 25508(a)(1)  
Violation Description: Failure to electronically submit the emergency response plan and procedures when not meeting the agricultural handler exemption requirements.  
Violation Notes: Not reported  
Violation Division: Los Angeles City Fire Department  
Violation Program: HMRRP  
Violation Source: CERS

Site ID: 517223  
Site Name: KAISER 1550 Edgemont  
Violation Date: 11-13-2019  
Citation: HSC 6.95 25508(a)(1) - California Health and Safety Code, Chapter 6.95, Section(s) 25508(a)(1)

Map ID  
Direction  
Distance  
Elevation

MAP FINDINGS

Site

Database(s)

EDR ID Number  
EPA ID Number

**KAISER FOUNDATION HOSPITALS, INC (Continued)**

**S101586804**

Violation Description: Failure to establish and electronically submit an adequate emergency response plan and procedures for a release or threatened release of a hazardous material.

Violation Notes: Returned to compliance on 01/03/2020. Review, update and resubmit the Emergency Response/Contingency Plan and Employee Training Plan in CERS with all the required information. Ensure the phone numbers for the local CUPA (213) 978-3680, Regional Water Quality Control Board (213) 576-6600, and nearest hospital facility are inputted correctly. You can download the most current CONTINGENCY PLAN form as well as CONTINGENCY PLAN INSTRUCTIONS in the Hazardous Materials Business Plan Section (HMBP) using the following link  
<https://www.lafd.org/fire-prevention/cupa/documents-forms>

Violation Division: Los Angeles City Fire Department

Violation Program: HMRRP

Violation Source: CERS

Site ID: 517223

Site Name: KAISER 1550 Edgemont

Violation Date: 01-12-2017

Citation: HSC 6.95 25508.2 - California Health and Safety Code, Chapter 6.95, Section(s) 25508.2

Violation Description: Failure to annually review and electronically certify that the business plan is complete and accurate on or before the annual due date.

Violation Notes: Not reported

Violation Division: Los Angeles City Fire Department

Violation Program: HMRRP

Violation Source: CERS

Site ID: 517223

Site Name: KAISER 1550 Edgemont

Violation Date: 01-12-2017

Citation: HSC 6.95 25508(a)(1) - California Health and Safety Code, Chapter 6.95, Section(s) 25508(a)(1)

Violation Description: Failure to electronically submit the training program in safety procedures when not meeting the agricultural handler exemption requirements.

Violation Notes: Not reported

Violation Division: Los Angeles City Fire Department

Violation Program: HMRRP

Violation Source: CERS

Site ID: 517223

Site Name: KAISER 1550 Edgemont

Violation Date: 01-12-2017

Citation: HSC 6.95 25508(a)(1) - California Health and Safety Code, Chapter 6.95, Section(s) 25508(a)(1)

Violation Description: Failure to complete and electronically submit a site map with all required content.

Violation Notes: Not reported

Violation Division: Los Angeles City Fire Department

Violation Program: HMRRP

Violation Source: CERS

Site ID: 517223

Site Name: KAISER 1550 Edgemont

Violation Date: 01-12-2017

Map ID  
Direction  
Distance  
Elevation

MAP FINDINGS

Site

Database(s)

EDR ID Number  
EPA ID Number

**KAISER FOUNDATION HOSPITALS, INC (Continued)**

**S101586804**

Citation: HSC 6.95 25508(a)(1) - California Health and Safety Code, Chapter 6.95, Section(s) 25508(a)(1)  
Violation Description: Failure to complete and electronically submit hazardous material inventory information for all reportable hazardous materials on site at or above reportable quantities.  
Violation Notes: Not reported  
Violation Division: Los Angeles City Fire Department  
Violation Program: HMRRP  
Violation Source: CERS

Evaluation:  
Eval General Type: Other/Unknown  
Eval Date: 01-03-2020  
Violations Found: Yes  
Eval Type: Other, not routine, done by local agency  
Eval Notes: Second Notice of Violation Inspection Report Documents uploaded to CERS were reviewed. Indicated previously in this report are violations, originally issued on 11/13/19, that have not been resolved by the original COMPLY BY date. These violations have been re-issued and the violation class upgraded. Review and correct all violations indicated in this report, on or before the new COMPLY BY date associated with each violation. Failure to resolve these violations will result in this facility being subject to formal enforcement.  
NOTE: The LAMC, Sections (L.A.M.C. SECTIONS 57.105.1.4; 57.120.3; 57.121.2 and 57.121.2.1.) requires businesses that store, use or handle hazardous materials in the City of Los Angeles to obtain a Consolidated Permit from the Los Angeles Fire Department CUPA \*\*\*\* Annual submission of a Hazardous Materials Business Plan into California Environmental Reporting System (CERS) is required between January 1 and March 1 of every year. Per L.A.M.C. [Truncated]  
Eval Division: Los Angeles City Fire Department  
Eval Program: HMRRP  
Eval Source: CERS  
  
Eval General Type: Compliance Evaluation Inspection  
Eval Date: 05-02-2018  
Violations Found: No  
Eval Type: Routine done by local agency  
Eval Notes: This Tank was originally tested under the wrong address 10245826  
Eval Division: Los Angeles City Fire Department  
Eval Program: UST  
Eval Source: CERS  
  
Eval General Type: Compliance Evaluation Inspection  
Eval Date: 01-12-2017  
Violations Found: Yes  
Eval Type: Routine done by local agency  
Eval Notes: INSPECTION COMPLETED ON 12/16/16. THE REPORT WAS ARCHIVED BUT LOST IN THE SYSTEM  
Eval Division: Los Angeles City Fire Department  
Eval Program: HMRRP  
Eval Source: CERS  
  
Eval General Type: Compliance Evaluation Inspection  
Eval Date: 11-13-2019  
Violations Found: Yes  
Eval Type: Routine done by local agency

Map ID  
Direction  
Distance  
Elevation

MAP FINDINGS

Site

Database(s)

EDR ID Number  
EPA ID Number

**KAISER FOUNDATION HOSPITALS, INC (Continued)**

**S101586804**

Eval Notes: Consent to enter, inspect and take photographs was given by: JESUS CASTILLO The Business Activities, Owner/Operator Identification, Hazardous Materials Inventory, Site Map, Emergency Response/Contingency Plan and Employee Training Plan sections were reviewed in CERS and field verified. Review and correct any violations indicated previously in this report, on or before the COMPLY BY date associated with each violation. NOTE: The LAMC, Sections (L.A.M.C. SECTION 57.105.1.4; 57.120.3; 57.121.2 and 57.121.2.1.) requires businesses that store, use or handle hazardous materials in the City of Los Angeles to obtain a Consolidated Permit from the Los Angeles Fire Department CUPA \*\*\*\* Annual submission of a Hazardous Materials Business Plan into California Environmental Reporting System (CERS) is required between January 1 and March 1 of every year. Per L.A.M.C. 57.121.3.5, failure to submit the required hazardous material business plan (HMBP) information annually into [Truncated]

Eval Division: Los Angeles City Fire Department  
Eval Program: HMRRP  
Eval Source: CERS

Coordinates:  
Site ID: 517223  
Facility Name: KAISER 1550 Edgemont  
Env Int Type Code: HMBP  
Program ID: 10782604  
Coord Name: Not reported  
Ref Point Type Desc: Center of a facility or station.  
Latitude: 34.099520  
Longitude: -118.295550

Affiliation:  
Affiliation Type Desc: Environmental Contact  
Entity Name: Nadereh Sadeghi  
Entity Title: Not reported  
Affiliation Address: 4733 Sunset Blvd., 2nd floor Suite #234  
Affiliation City: Los Angeles  
Affiliation State: CA  
Affiliation Country: Not reported  
Affiliation Zip: 90027  
Affiliation Phone: Not reported

Affiliation Type Desc: Facility Mailing Address  
Entity Name: Mailing Address  
Entity Title: Not reported  
Affiliation Address: 4733 Sunset Blvd., 2nd floor Suite #234  
Affiliation City: Los Angeles  
Affiliation State: CA  
Affiliation Country: Not reported  
Affiliation Zip: 90027  
Affiliation Phone: Not reported

Affiliation Type Desc: Operator  
Entity Name: Kaiser Permanente  
Entity Title: Not reported  
Affiliation Address: Not reported  
Affiliation City: Not reported  
Affiliation State: Not reported



Map ID  
Direction  
Distance  
Elevation

MAP FINDINGS

Site

Database(s)

EDR ID Number  
EPA ID Number

**KAISER FOUNDATION HOSPITALS, INC (Continued)**

**S101586804**

Affiliation Country: Not reported  
Affiliation Zip: Not reported  
Affiliation Phone: (323) 783-1827

Affiliation Type Desc: Parent Corporation  
Entity Name: Kaiser Permanente  
Entity Title: Not reported  
Affiliation Address: Not reported  
Affiliation City: Not reported  
Affiliation State: Not reported  
Affiliation Country: Not reported  
Affiliation Zip: Not reported  
Affiliation Phone: Not reported

Affiliation Type Desc: Document Preparer  
Entity Name: Jorge Diaz  
Entity Title: Not reported  
Affiliation Address: Not reported  
Affiliation City: Not reported  
Affiliation State: Not reported  
Affiliation Country: Not reported  
Affiliation Zip: Not reported  
Affiliation Phone: Not reported

Affiliation Type Desc: Legal Owner  
Entity Name: Kaiser Permanente  
Entity Title: Not reported  
Affiliation Address: 4841 Hollywood Blvd  
Affiliation City: Los Angeles  
Affiliation State: CA  
Affiliation Country: United States  
Affiliation Zip: 90027  
Affiliation Phone: (323) 783-1827

Affiliation Type Desc: CUPA District  
Entity Name: Los Angeles City Fire Department  
Entity Title: Not reported  
Affiliation Address: 200 North Main Street, Room 1780  
Affiliation City: Los Angeles  
Affiliation State: CA  
Affiliation Country: Not reported  
Affiliation Zip: 90012  
Affiliation Phone: (213) 978-3680

Affiliation Type Desc: Identification Signer  
Entity Name: Jorge Diaz  
Entity Title: Director  
Affiliation Address: Not reported  
Affiliation City: Not reported  
Affiliation State: Not reported  
Affiliation Country: Not reported  
Affiliation Zip: Not reported  
Affiliation Phone: Not reported

Affiliation Type Desc: Property Owner  
Entity Name: Kaiser Foundation Health Plan  
Entity Title: Not reported

Map ID  
Direction  
Distance  
Elevation

MAP FINDINGS

Site

Database(s)

EDR ID Number  
EPA ID Number

**KAISER FOUNDATION HOSPITALS, INC (Continued)**

**S101586804**

Affiliation Address: 393 E Walnut St.  
Affiliation City: Pasadena  
Affiliation State: CA  
Affiliation Country: United States  
Affiliation Zip: 91188-0001  
Affiliation Phone: (510) 271-5800

**D24** **CHAIKER L G** **EDR Hist Auto** **1009077825**  
**NNE** **4749 HOLLYWOOD BLVD** **N/A**  
**< 1/8** **LOS ANGELES, CA**  
**0.118 mi.**  
**623 ft.** **Site 1 of 2 in cluster D**  
**Relative:** EDR Hist Auto  
**Lower**  
**Actual:** Year: Name: Type:  
**420 ft.** 1924 MC GRAW DANL H AUTOMOBILE SERVICE STATIONS  
1929 WHITE EDW GASOLINE AND OIL SERVICE STATION  
1929 CHAIKER L G AUTOMOBILE REPAIRING AND SERVICE STATIONS  
1933 KIMBALL J B GASOLINE AND OIL SERVICE STATIONS  
1937 ZANGLE R L GASOLINE AND OIL SERVICE STATIONS  
1937 CHALKER L G AUTOMOBILE REPAIRING

**D25** **ROCHE MICHL** **EDR Hist Auto** **1009083064**  
**NNE** **4747 HOLLYWOOD BLVD** **N/A**  
**< 1/8** **LOS ANGELES, CA**  
**0.121 mi.**  
**639 ft.** **Site 2 of 2 in cluster D**  
**Relative:** EDR Hist Auto  
**Lower**  
**Actual:** Year: Name: Type:  
**420 ft.** 1942 ROCHE MICHL GASOLINE AND OIL SERVICE STATIONS

**E26** **HOLLYWOOD CLEANERS** **EDR Hist Cleaner** **1018684710**  
**NE** **4730 HOLLYWOOD BLVD** **N/A**  
**< 1/8** **LOS ANGELES, CA 90027**  
**0.122 mi.**  
**642 ft.** **Site 1 of 4 in cluster E**  
**Relative:** EDR Hist Cleaner  
**Lower**  
**Actual:** Year: Name: Type:  
**420 ft.** 1985 HOLLYWOOD CLEANERS Garment Pressing And Cleaners' Agents  
1986 HOLLYWOOD CLEANERS Garment Pressing And Cleaners' Agents  
1987 HOLLYWOOD CLEANERS Garment Pressing And Cleaners' Agents  
1988 HOLLYWOOD CLEANERS Garment Pressing And Cleaners' Agents  
1989 HOLLYWOOD CLEANERS Laundry And Drycleaner Agents  
1990 HOLLYWOOD CLEANERS Laundry And Drycleaner Agents  
1991 HOLLYWOOD CLEANERS Laundry And Drycleaner Agents  
1992 HOLLYWOOD CLEANERS Laundry And Drycleaner Agents  
1993 HOLLYWOOD CLEANERS Laundry And Drycleaner Agents  
1994 HOLLYWOOD CLEANERS Laundry And Drycleaner Agents  
1995 HOLLYWOOD CLEANERS Laundry And Drycleaner Agents

Map ID  
Direction  
Distance  
Elevation

MAP FINDINGS

Site

Database(s)

EDR ID Number  
EPA ID Number

**HOLLYWOOD CLEANERS (Continued)**

**1018684710**

1996	HOLLYWOOD CLEANERS	Laundry And Drycleaner Agents
1997	HOLLYWOOD CLEANERS	Laundry And Drycleaner Agents
1998	HOLLYWOOD CLEANERS	Laundry And Drycleaner Agents
1999	HOLLYWOOD CLEANERS	Laundry And Drycleaner Agents
2000	HOLLYWOOD CLEANERS	Laundry And Drycleaner Agents
2001	HOLLYWOOD CLEANERS	Laundry And Drycleaner Agents
2002	HOLLYWOOD CLEANERS	Laundry And Drycleaner Agents
2003	HOLLYWOOD CLEANERS	Laundry And Drycleaner Agents
2004	HOLLYWOOD CLEANERS	Laundry And Drycleaner Agents
2005	HOLLYWOOD CLEANERS	Laundry And Drycleaner Agents
2006	HOLLYWOOD CLEANERS	Laundry And Drycleaner Agents
2007	HOLLYWOOD CLEANERS	Laundry And Drycleaner Agents
2008	HOLLYWOOD CLEANERS	Laundry And Drycleaner Agents
2009	HOLLYWOOD CLEANERS	Laundry And Drycleaner Agents
2010	HOLLYWOOD CLEANERS	Laundry And Drycleaner Agents
2011	HOLLYWOOD CLEANERS	Laundry And Drycleaner Agents
2012	HOLLYWOOD CLEANERS	Laundry And Drycleaner Agents
2013	HOLLYWOOD CLEANERS	Laundry And Drycleaner Agents
2014	HOLLYWOOD CLEANERS	Laundry And Drycleaner Agents

**E27**  
**NE**  
**< 1/8**  
**0.122 mi.**  
**642 ft.**

**HOLLYWOOD CLEANERS**  
**4730 HOLLYWOOD BLVD**  
**LOS ANGELES, CA 90027**

**CA DRYCLEANERS** **S121700253**  
**N/A**

**Site 2 of 4 in cluster E**

**Relative:**  
**Lower**  
**Actual:**  
**420 ft.**

DRYCLEAN SOUTH COAST:

Name:	HOLLYWOOD CLEANERS
Address:	4730 HOLLYWOOD BLVD
City,State,Zip:	LOS ANGELES, CA 90027
Facility ID:	91045
Application Number:	264863
Permit Number:	D50638
Status:	S
Representative Name:	JOONG JA LEE
Representative Telephone:	213 6630406
Permit Status:	INACTIVE
BCAT Number:	000234
BCAT Description:	DRY CLEANING EQUIP PERCHLOROETHYLENE
CCAT Number:	04
CCAT Description:	VAPOR RECOVERY UNIT COMPRESS & CONDENSE
UTM East:	0
UTM North:	0

**E28**  
**NE**  
**< 1/8**  
**0.122 mi.**  
**642 ft.**

**HOLLYWOOD CLEANERS**  
**4730 HOLLYWOOD BLVD**  
**LOS ANGELES, CA 90027**

**CA DRYCLEANERS** **S121693819**  
**N/A**

**Site 3 of 4 in cluster E**

**Relative:**  
**Lower**  
**Actual:**  
**420 ft.**

DRYCLEAN SOUTH COAST:

Name:	HOLLYWOOD CLEANERS
Address:	4730 HOLLYWOOD BLVD
City,State,Zip:	LOS ANGELES, CA 90027
Facility ID:	109980
Application Number:	319744

Map ID  
Direction  
Distance  
Elevation

MAP FINDINGS

Site

Database(s)

EDR ID Number  
EPA ID Number

**HOLLYWOOD CLEANERS (Continued)**

**S121693819**

Permit Number: F12257  
Status: O  
Representative Name: CHONG HWA KIM  
Representative Telephone: 213 6630406  
Permit Status: INACTIVE  
BCAT Number: 000601  
BCAT Description: DRY CLEANING, DRY-TO-DRY NON-VENT, PERC  
CCAT Number: 04  
CCAT Description: VAPOR RECOVERY UNIT COMPRESS & CONDENSE  
UTM East: 380.98999023  
UTM North: 3773.7900391

**E29  
NE  
< 1/8  
0.122 mi.  
642 ft.**

**HOLLYWOOD CLEANERS  
4730 HOLLYWOOD BLVD  
HOLLYWOOD, CA 90027**

**Site 4 of 4 in cluster E**

**RCRA-SQG 1000818832  
FINDS CAD983647462  
ECHO  
CA HAZNET  
CA HWTS**

**Relative:  
Lower**

RCRA-SQG:

**Actual:  
420 ft.**

Date form received by agency: 1992-10-09 00:00:00.0  
Facility name: HOLLYWOOD CLEANERS  
Facility address: 4730 HOLLYWOOD BLVD  
HOLLYWOOD, CA 90027  
EPA ID: CAD983647462  
Mailing address: HOLLYWOOD BLVD  
HOLLYWOOD, CA 90027  
Contact: LEE JOON JA  
Contact address: 4730 HOLLYWOOD BLVD  
HOLLYWOOD, CA 90027  
Contact country: US  
Contact telephone: 213-663-0406  
Contact email: Not reported  
EPA Region: 09  
Classification: Small Small Quantity Generator  
Description: Handler: generates more than 100 and less than 1000 kg of hazardous waste during any calendar month and accumulates less than 6000 kg of hazardous waste at any time; or generates 100 kg or less of hazardous waste during any calendar month, and accumulates more than 1000 kg of hazardous waste at any time

**Owner/Operator Summary:**

Owner/operator name: JOON JA LEE  
Owner/operator address: 4730 HOLLYWOOD BLVD  
HOLLYWOOD, CA 90027  
Owner/operator country: Not reported  
Owner/operator telephone: 213-663-0406  
Owner/operator email: Not reported  
Owner/operator fax: Not reported  
Owner/operator extension: Not reported  
Legal status: Private  
Owner/Operator Type: Owner  
Owner/Op start date: Not reported  
Owner/Op end date: Not reported

**Handler Activities Summary:**

U.S. importer of hazardous waste: No  
Mixed waste (haz. and radioactive): No

Map ID  
Direction  
Distance  
Elevation

MAP FINDINGS

Site

Database(s)

EDR ID Number  
EPA ID Number

**HOLLYWOOD CLEANERS (Continued)**

**1000818832**

Recycler of hazardous waste: No  
Transporter of hazardous waste: No  
Treater, storer or disposer of HW: No  
Underground injection activity: No  
On-site burner exemption: No  
Furnace exemption: No  
Used oil fuel burner: No  
Used oil processor: No  
User oil refiner: No  
Used oil fuel marketer to burner: No  
Used oil Specification marketer: No  
Used oil transfer facility: No  
Used oil transporter: No

Violation Status: No violations found

**FINDS:**

Registry ID: 110002884022

Click Here:

**Environmental Interest/Information System:**

RCRAInfo is a national information system that supports the Resource Conservation and Recovery Act (RCRA) program through the tracking of events and activities related to facilities that generate, transport, and treat, store, or dispose of hazardous waste. RCRAInfo allows RCRA program staff to track the notification, permit, compliance, and corrective action activities required under RCRA.

[Click this hyperlink](#) while viewing on your computer to access additional FINDS: detail in the EDR Site Report.

**ECHO:**

Envid: 1000818832  
Registry ID: 110002884022  
DFR URL: <http://echo.epa.gov/detailed-facility-report?fid=110002884022>  
Name: HOLLYWOOD CLEANERS  
Address: 4730 HOLLYWOOD BLVD  
City,State,Zip: HOLLYWOOD, CA 90027

**HAZNET:**

Name: HOLLYWOOD CLEANERS  
Address: 4730 HOLLYWOOD BLVD  
Address 2: Not reported  
City,State,Zip: HOLLYWOOD, CA 900270000  
Contact: CANX VQ96 NEW OWNER\_\_\_\_\_AH  
Telephone: 2136630406  
Mailing Name: Not reported  
Mailing Address: 4730 HOLLYWOOD BLVD  
  
Year: 1996  
Gepaid: CAD983647462  
TSD EPA ID: CAD981397417  
CA Waste Code: 211 - Halogenated solvents (chloroforms, methyl chloride, perchloroethylene, etc)  
Disposal Method: R01 - Recycler  
Tons: 0.584

Map ID  
Direction  
Distance  
Elevation

MAP FINDINGS

Site

Database(s)

EDR ID Number  
EPA ID Number

**HOLLYWOOD CLEANERS (Continued)**

**1000818832**

Additional Info:

Year: 1996  
Gen EPA ID: CAD983647462

Shipment Date: 19960925  
Creation Date: 5/20/1997 0:00:00  
Receipt Date: 19960926  
Manifest ID: 96358287  
Trans EPA ID: CAD981414386  
Trans Name: Not reported  
Trans 2 EPA ID: Not reported  
Trans 2 Name: Not reported  
TSDf EPA ID: CAD981397417  
Trans Name: Not reported  
TSDf Alt EPA ID: Not reported  
TSDf Alt Name: Not reported  
Waste Code Description: 211 - Halogenated solvents (chloroform, methyl chloride, perchloroethylene, etc.  
RCRA Code: F002  
Meth Code: R01 - Recycler  
Quantity Tons: 0.2107  
Waste Quantity: 0.25  
Quantity Unit: Y  
Additional Code 1: Not reported  
Additional Code 2: Not reported  
Additional Code 3: Not reported  
Additional Code 4: Not reported  
Additional Code 5: Not reported

Shipment Date: 19960925  
Creation Date: 5/20/1997 0:00:00  
Receipt Date: 19960926  
Manifest ID: 96358287  
Trans EPA ID: CAD981414386  
Trans Name: Not reported  
Trans 2 EPA ID: Not reported  
Trans 2 Name: Not reported  
TSDf EPA ID: CAD981397417  
Trans Name: Not reported  
TSDf Alt EPA ID: Not reported  
TSDf Alt Name: Not reported  
Waste Code Description: 211 - Halogenated solvents (chloroform, methyl chloride, perchloroethylene, etc.  
RCRA Code: F002  
Meth Code: R01 - Recycler  
Quantity Tons: 0  
Waste Quantity: 0  
Quantity Unit: Not reported  
Additional Code 1: Not reported  
Additional Code 2: Not reported  
Additional Code 3: Not reported  
Additional Code 4: Not reported  
Additional Code 5: Not reported

Shipment Date: 19960312  
Creation Date: 10/16/1996 0:00:00  
Receipt Date: 19960313

Map ID  
Direction  
Distance  
Elevation

MAP FINDINGS

Site

Database(s)

EDR ID Number  
EPA ID Number

**HOLLYWOOD CLEANERS (Continued)**

**1000818832**

Manifest ID: 96023566  
Trans EPA ID: CAD981414386  
Trans Name: Not reported  
Trans 2 EPA ID: Not reported  
Trans 2 Name: Not reported  
TSDF EPA ID: CAD981397417  
Trans Name: Not reported  
TSDF Alt EPA ID: Not reported  
TSDF Alt Name: Not reported  
Waste Code Description: 211 - Halogenated solvents (chloroform, methyl chloride, perchloroethylene, etc.  
  
RCRA Code: F002  
Meth Code: R01 - Recycler  
Quantity Tons: 0.2107  
Waste Quantity: 0.25  
Quantity Unit: Y  
Additional Code 1: Not reported  
Additional Code 2: Not reported  
Additional Code 3: Not reported  
Additional Code 4: Not reported  
Additional Code 5: Not reported

Shipment Date: 19960312  
Creation Date: 10/16/1996 0:00:00  
Receipt Date: 19960313  
Manifest ID: 96023566  
Trans EPA ID: CAD981414386  
Trans Name: Not reported  
Trans 2 EPA ID: Not reported  
Trans 2 Name: Not reported  
TSDF EPA ID: CAD981397417  
Trans Name: Not reported  
TSDF Alt EPA ID: Not reported  
TSDF Alt Name: Not reported  
Waste Code Description: 211 - Halogenated solvents (chloroform, methyl chloride, perchloroethylene, etc.  
  
RCRA Code: F002  
Meth Code: R01 - Recycler  
Quantity Tons: 0.1626  
Waste Quantity: 39  
Quantity Unit: G  
Additional Code 1: Not reported  
Additional Code 2: Not reported  
Additional Code 3: Not reported  
Additional Code 4: Not reported  
Additional Code 5: Not reported

**HWTS:**

Name: HOLLYWOOD CLEANERS  
Address: 4730 HOLLYWOOD BLVD  
Address 2: Not reported  
City,State,Zip: HOLLYWOOD, CA 900270000  
EPA ID: CAD983647462  
Inactive Date: 06/01/1996  
Create Date: 10/09/1992  
Last Act Date: 08/10/2004  
Mailing Name: Not reported

Map ID  
Direction  
Distance  
Elevation

MAP FINDINGS

Site

Database(s)

EDR ID Number  
EPA ID Number

**HOLLYWOOD CLEANERS (Continued)**

**1000818832**

Mailing Address: 4730 HOLLYWOOD BLVD  
Mailing Address 2: Not reported  
Mailing City,State,Zip: HOLLYWOOD, CA 900270000  
Owner Name: JOON JA LEE  
Owner Address: 4730 HOLLYWOOD BLVD  
Owner Address 2: Not reported  
Owner City,State,Zip: HOLLYWOOD, CA 900270000  
Contact Name: CANX VQ96 NEW OWNER\_\_\_\_\_AH  
Contact Address: 4730 HOLLYWOOD BLVD  
Contact Address 2: Not reported  
City,State,Zip: HOLLYWOOD, CA 900270000

**F30**  
**ESE**  
**1/8-1/4**  
**0.127 mi.**  
**668 ft.**

**RITE AID NO 5435**  
**1533 N VERMONT AVE**  
**LOS ANGELES, CA 90027**

**RCRA-SQG** **1000904966**  
**FINDS** **CA0000228510**  
**ECHO**

**Site 1 of 3 in cluster F**

**Relative:**  
**Lower**

RCRA-SQG:

**Actual:**  
**409 ft.**

Date form received by agency: 1997-07-25 00:00:00.0  
Facility name: RITE AID NO 5435  
Facility address: 1533 N VERMONT AVE  
LOS ANGELES, CA 90027  
EPA ID: CA0000228510  
Contact: GAIL RATAJCZAK  
Contact address: 1533 N VERMONT AVE  
LOS ANGELES, CA 90027  
Contact country: US  
Contact telephone: 800-769-6248  
Contact email: Not reported  
EPA Region: 09  
Classification: Small Small Quantity Generator  
Description: Handler: generates more than 100 and less than 1000 kg of hazardous waste during any calendar month and accumulates less than 6000 kg of hazardous waste at any time; or generates 100 kg or less of hazardous waste during any calendar month, and accumulates more than 1000 kg of hazardous waste at any time

Owner/Operator Summary:

Owner/operator name: RITE AID  
Owner/operator address: 30 HUNTER LN  
CAMP HILL, PA 17011  
Owner/operator country: Not reported  
Owner/operator telephone: 717-761-2633  
Owner/operator email: Not reported  
Owner/operator fax: Not reported  
Owner/operator extension: Not reported  
Legal status: Private  
Owner/Operator Type: Owner  
Owner/Op start date: Not reported  
Owner/Op end date: Not reported

Handler Activities Summary:

U.S. importer of hazardous waste: No  
Mixed waste (haz. and radioactive): No  
Recycler of hazardous waste: No  
Transporter of hazardous waste: No



Map ID  
Direction  
Distance  
Elevation

MAP FINDINGS

Site

Database(s)

EDR ID Number  
EPA ID Number

**RITE AID NO 5435 (Continued)**

**1000904966**

Treater, storer or disposer of HW: No  
Underground injection activity: No  
On-site burner exemption: No  
Furnace exemption: No  
Used oil fuel burner: No  
Used oil processor: No  
Used oil refiner: No  
Used oil fuel marketer to burner: No  
Used oil Specification marketer: No  
Used oil transfer facility: No  
Used oil transporter: No

Violation Status: No violations found

**FINDS:**

Registry ID: 110002615714

Click Here:

**Environmental Interest/Information System:**

RCRAInfo is a national information system that supports the Resource Conservation and Recovery Act (RCRA) program through the tracking of events and activities related to facilities that generate, transport, and treat, store, or dispose of hazardous waste. RCRAInfo allows RCRA program staff to track the notification, permit, compliance, and corrective action activities required under RCRA.

[Click this hyperlink](#) while viewing on your computer to access additional FINDS: detail in the EDR Site Report.

**ECHO:**

Envid: 1000904966  
Registry ID: 110002615714  
DFR URL: <http://echo.epa.gov/detailed-facility-report?fid=110002615714>  
Name: RITE AID NO 5435  
Address: 1533 N VERMONT AVE  
City,State,Zip: LOS ANGELES, CA 90027

**G31**  
**East**  
**1/8-1/4**  
**0.141 mi.**  
**743 ft.**  
**JONS MARKET #11**  
**1601 N VERMONT AVE**  
**LOS ANGELES, CA 90027**  
**Site 1 of 5 in cluster G**

**CA SWRCY**  
**CA CERS HAZ WASTE**  
**CA HAZMAT**  
**CA CERS**  
**S107137230**  
**N/A**

**Relative:** SWRCY:  
**Lower** Name: LAUR METALS CO  
Address: 1601 N VERMONT AVE  
City,State,Zip: LOS ANGELES, CA 90028  
Reg Id: 27334  
Cert Id: RC4139  
Mailing Address: PO Box 226907  
Mailing City: Los Angeles  
Mailing State: CA  
Mailing Zip Code: 90022  
Website: Not reported  
Email: joshlaor@hotmail.com  
Phone Number: (323) 269-8326  
Rural: N  
Operation Begin Date: 05/20/1991

Map ID  
Direction  
Distance  
Elevation

MAP FINDINGS

Site

Database(s)

EDR ID Number  
EPA ID Number

**JONS MARKET #11 (Continued)**

**S107137230**

Aluminium: Y  
Glass: Y  
Plastic: Y  
Bimetal: Y  
Hours of Operation: Mon - Tue 10:00 am - 4:00 pm; Wed Closed; Thr - Sun 10:00 am - 4:00 pm  
Organization ID: 19291  
Organization Name: Laur Metals Co

**CERS HAZ WASTE:**

Name: JONS MARKET #11  
Address: 1601 N VERMONT AVE  
City,State,Zip: LOS ANGELES, CA 90027  
Site ID: 274457  
CERS ID: 10624168  
CERS Description: Hazardous Waste Generator

**LOS ANGELES HM:**

Name: JONS MARKET #11  
Address: 1601 N VERMONT AVE  
City,State,Zip: LOS ANGELES, CA 90027  
Facility ID: FA0039958  
Last Run Date: 06/01/2019  
Status: ACTIVE

**CERS:**

Name: JONS MARKET #11  
Address: 1601 N VERMONT AVE  
City,State,Zip: LOS ANGELES, CA 90027  
Site ID: 274457  
CERS ID: 10624168  
CERS Description: Chemical Storage Facilities

**Coordinates:**

Site ID: 274457  
Facility Name: JONS Market #11  
Env Int Type Code: HMBP  
Program ID: 10624168  
Coord Name: Not reported  
Ref Point Type Desc: Center of a facility or station.  
Latitude: 34.100220  
Longitude: -118.292460

**Affiliation:**

Affiliation Type Desc: Facility Mailing Address  
Entity Name: Mailing Address  
Entity Title: Not reported  
Affiliation Address: 5315 Santa Monica Blvd  
Affiliation City: Los Angeles  
Affiliation State: CA  
Affiliation Country: Not reported  
Affiliation Zip: 90029  
Affiliation Phone: Not reported

Affiliation Type Desc: Legal Owner  
Entity Name: JOHN BERBERIAN  
Entity Title: Not reported

Map ID  
Direction  
Distance  
Elevation

MAP FINDINGS

Site

Database(s)

EDR ID Number  
EPA ID Number

**JONS MARKET #11 (Continued)**

**S107137230**

Affiliation Address: 5315 Santa Monica Blvd  
Affiliation City: Los Angeles  
Affiliation State: CA  
Affiliation Country: United States  
Affiliation Zip: 90029  
Affiliation Phone: (323) 460-4646

Affiliation Type Desc: CUPA District  
Entity Name: Los Angeles City Fire Department  
Entity Title: Not reported  
Affiliation Address: 200 North Main Street, Room 1780  
Affiliation City: Los Angeles  
Affiliation State: CA  
Affiliation Country: Not reported  
Affiliation Zip: 90012  
Affiliation Phone: (213) 978-3680

Affiliation Type Desc: Document Preparer  
Entity Name: CESAR SANCHEZ  
Entity Title: Not reported  
Affiliation Address: Not reported  
Affiliation City: Not reported  
Affiliation State: Not reported  
Affiliation Country: Not reported  
Affiliation Zip: Not reported  
Affiliation Phone: Not reported

Affiliation Type Desc: Environmental Contact  
Entity Name: Cesar Sanchez  
Entity Title: Not reported  
Affiliation Address: 5315 Santa Monica Blvd  
Affiliation City: Los Angeles  
Affiliation State: CA  
Affiliation Country: Not reported  
Affiliation Zip: 90029  
Affiliation Phone: Not reported

Affiliation Type Desc: Identification Signer  
Entity Name: Cesar Sanchez  
Entity Title: Risk & Loss Prevention Manager  
Affiliation Address: Not reported  
Affiliation City: Not reported  
Affiliation State: Not reported  
Affiliation Country: Not reported  
Affiliation Zip: Not reported  
Affiliation Phone: Not reported

Affiliation Type Desc: Parent Corporation  
Entity Name: BERBERIAN ENTERPRISES INC  
Entity Title: Not reported  
Affiliation Address: Not reported  
Affiliation City: Not reported  
Affiliation State: Not reported  
Affiliation Country: Not reported  
Affiliation Zip: Not reported  
Affiliation Phone: Not reported

Map ID  
Direction  
Distance  
Elevation

MAP FINDINGS

EDR ID Number  
EPA ID Number

**H32**  
**ENE**  
**1/8-1/4**  
**0.143 mi.**  
**756 ft.**  
**Site 1 of 12 in cluster H**

**CA CERS HAZ WASTE**  
**CA HAZNET**  
**CA HWTS**  
**S121019904**  
**N/A**

**Relative:**  
**Lower**

CERS HAZ WASTE:

**Actual:**  
**421 ft.**

Name: SALLY BEAUTY SUPPLY  
Address: 1623 N VERMONT AVE  
City,State,Zip: LOS ANGELES, CA 90027  
Site ID: 367619  
CERS ID: 10666942  
CERS Description: Hazardous Waste Generator

Evaluation:

Eval General Type: Compliance Evaluation Inspection  
Eval Date: 10-31-2017  
Violations Found: No  
Eval Type: Routine done by local agency  
Eval Notes: Leslie Herrera, Store Manager  
Eval Division: Los Angeles County Fire Department  
Eval Program: HW  
Eval Source: CERS

Coordinates:

Site ID: 367619  
Facility Name: SALLY BEAUTY SUPPLY  
Env Int Type Code: HWG  
Program ID: 10666942  
Coord Name: Not reported  
Ref Point Type Desc: Center of a facility or station.  
Latitude: 34.100630  
Longitude: -118.291820

Affiliation:

Affiliation Type Desc: Environmental Contact  
Entity Name: DEBBIE MIDDLETON  
Entity Title: Not reported  
Affiliation Address: 3001 COLORADO BLVD  
Affiliation City: DENTON  
Affiliation State: TX  
Affiliation Country: Not reported  
Affiliation Zip: 76210  
Affiliation Phone: Not reported

Affiliation Type Desc: Operator  
Entity Name: Sally Beauty Holding LLC  
Entity Title: Not reported  
Affiliation Address: Not reported  
Affiliation City: Not reported  
Affiliation State: Not reported  
Affiliation Country: Not reported  
Affiliation Zip: Not reported  
Affiliation Phone: (940) 898-7500

Affiliation Type Desc: CUPA District  
Entity Name: Los Angeles City Fire Department  
Entity Title: Not reported  
Affiliation Address: 200 North Main Street, Room 1780

Map ID  
Direction  
Distance  
Elevation

MAP FINDINGS

Site

Database(s)

EDR ID Number  
EPA ID Number

**SALLY BEAUTY SUPPLY (Continued)**

**S121019904**

Affiliation City: Los Angeles  
Affiliation State: CA  
Affiliation Country: Not reported  
Affiliation Zip: 90012  
Affiliation Phone: (213) 978-3680

Affiliation Type Desc: Identification Signer  
Entity Name: Larry Burton  
Entity Title: DIRECTOR,TEMARRY RECYCLING,INC  
Affiliation Address: Not reported  
Affiliation City: Not reported  
Affiliation State: Not reported  
Affiliation Country: Not reported  
Affiliation Zip: Not reported  
Affiliation Phone: Not reported

Affiliation Type Desc: Legal Owner  
Entity Name: Sally Beauty Holding LLC  
Entity Title: Not reported  
Affiliation Address: 3001 COLORADO BLVD  
Affiliation City: DENTON  
Affiliation State: TX  
Affiliation Country: United States  
Affiliation Zip: 76210  
Affiliation Phone: (940) 898-7500

Affiliation Type Desc: Document Preparer  
Entity Name: Larry Burton  
Entity Title: Not reported  
Affiliation Address: Not reported  
Affiliation City: Not reported  
Affiliation State: Not reported  
Affiliation Country: Not reported  
Affiliation Zip: Not reported  
Affiliation Phone: Not reported

Affiliation Type Desc: Parent Corporation  
Entity Name: Sally Beauty Holding LLC  
Entity Title: Not reported  
Affiliation Address: Not reported  
Affiliation City: Not reported  
Affiliation State: Not reported  
Affiliation Country: Not reported  
Affiliation Zip: Not reported  
Affiliation Phone: Not reported

Affiliation Type Desc: Facility Mailing Address  
Entity Name: Mailing Address  
Entity Title: Not reported  
Affiliation Address: PO Box 339  
Affiliation City: Richland  
Affiliation State: NJ  
Affiliation Country: Not reported  
Affiliation Zip: 08350  
Affiliation Phone: Not reported

Affiliation Type Desc: Property Owner

Map ID  
Direction  
Distance  
Elevation

MAP FINDINGS

Site

Database(s)

EDR ID Number  
EPA ID Number

**SALLY BEAUTY SUPPLY (Continued)**

**S121019904**

Entity Name: Sally Beauty Holding LLC  
Entity Title: Not reported  
Affiliation Address: 1623 N Vermont Ave  
Affiliation City: Los Angeles  
Affiliation State: CA  
Affiliation Country: United States  
Affiliation Zip: 90027  
Affiliation Phone: (323) 644-8127

**HAZNET:**

Name: SALLY BEAUTY SUPPLIES  
Address: 1623 N VERMONT AVE  
Address 2: Not reported  
City,State,Zip: LOS ANGELES, CA 083500000  
Contact: DAVID EPSTEIN  
Telephone: 8566928100  
Mailing Name: Not reported  
Mailing Address: PO BOX 339

Year: 2018  
Gepaid: CAL000411800  
TSD EPA ID: MXC130619001  
CA Waste Code: 331 - Off-specification, aged or surplus organics  
Disposal Method: H050 - Energy Recovery At This Site--Use As Fuel(Includes On-Site Fuel Blending)  
Tons: 0.03200

Year: 2018  
Gepaid: CAL000411800  
TSD EPA ID: MXC130619001  
CA Waste Code: 331 - Off-specification, aged or surplus organics  
Disposal Method: H039 - Other Recovery Of Reclamation For Reuse Including Acid Regeneration, Organics Recovery Ect  
Tons: 0.06150

Year: 2018  
Gepaid: CAL000411800  
TSD EPA ID: MXC130619001  
CA Waste Code: 331 - Off-specification, aged or surplus organics  
Disposal Method: H020 - Solvents Recovery  
Tons: 0.01400

Year: 2017  
Gepaid: CAL000411800  
TSD EPA ID: MXC130619001  
CA Waste Code: 331 - Off-specification, aged or surplus organics  
Disposal Method: H050 - Energy Recovery At This Site--Use As Fuel(Includes On-Site Fuel Blending)  
Tons: 0.0275

Year: 2017  
Gepaid: CAL000411800  
TSD EPA ID: MXC130619001  
CA Waste Code: 331 - Off-specification, aged or surplus organics  
Disposal Method: H039 - Other Recovery Of Reclamation For Reuse Including Acid Regeneration, Organics Recovery Ect

Map ID  
Direction  
Distance  
Elevation

MAP FINDINGS

Site

Database(s)

EDR ID Number  
EPA ID Number

**SALLY BEAUTY SUPPLY (Continued)**

**S121019904**

Tons:	0.0745
Year:	2017
Gepaid:	CAL000411800
TSD EPA ID:	MXC130619001
CA Waste Code:	331 - Off-specification, aged or surplus organics
Disposal Method:	H020 - Solvents Recovery
Tons:	0.017
Year:	2016
Gepaid:	CAL000411800
TSD EPA ID:	MXC130619001
CA Waste Code:	331 - Off-specification, aged or surplus organics
Disposal Method:	H123 - Settling Or Clarification
Tons:	0.015
Year:	2016
Gepaid:	CAL000411800
TSD EPA ID:	MXC130619001
CA Waste Code:	331 - Off-specification, aged or surplus organics
Disposal Method:	-
Tons:	Not reported
Year:	2016
Gepaid:	CAL000411800
TSD EPA ID:	MXC130619001
CA Waste Code:	331 - Off-specification, aged or surplus organics
Disposal Method:	H020 - Solvents Recovery
Tons:	0.022
Year:	2016
Gepaid:	CAL000411800
TSD EPA ID:	MXC130619001
CA Waste Code:	343 - Unspecified organic liquid mixture
Disposal Method:	H039 - Other Recovery Of Reclamation For Reuse Including Acid Regeneration, Organics Recovery Ect
Tons:	0.045

[Click this hyperlink](#) while viewing on your computer to access  
3 additional CA HAZNET: record(s) in the EDR Site Report.

**Additional Info:**

Year:	2017
Gen EPA ID:	CAL000411800
Shipment Date:	20171221
Creation Date:	10/26/2018 18:30:27
Receipt Date:	20180108
Manifest ID:	018005567JJK
Trans EPA ID:	CAD983609678
Trans Name:	BLACK GOLD INDUSTRIES
Trans 2 EPA ID:	CAR000194217
Trans 2 Name:	TEMARRY RECYCLING INC
TSDF EPA ID:	MXC130619001
Trans Name:	RECICLADORA TEMARRY DE MEXICO SA DE CV
TSDF Alt EPA ID:	Not reported

Map ID  
Direction  
Distance  
Elevation

MAP FINDINGS

Site

Database(s)

EDR ID Number  
EPA ID Number

**SALLY BEAUTY SUPPLY (Continued)**

**S121019904**

TSDf Alt Name:	Not reported
Waste Code Description:	331 - Off-specification, aged, or surplus organics
RCRA Code:	Not reported
Meth Code:	H039 - Other Recovery Of Reclamation For Reuse Including Acid Regeneration, Organics Recovery Ect
Quantity Tons:	0.0125
Waste Quantity:	25
Quantity Unit:	P
Additional Code 1:	Not reported
Additional Code 2:	Not reported
Additional Code 3:	Not reported
Additional Code 4:	Not reported
Additional Code 5:	Not reported
Shipment Date:	20171221
Creation Date:	10/26/2018 18:30:27
Receipt Date:	20180108
Manifest ID:	018005567JJK
Trans EPA ID:	CAD983609678
Trans Name:	BLACK GOLD INDUSTRIES
Trans 2 EPA ID:	CAR000194217
Trans 2 Name:	TEMARRY RECYCLING INC
TSDf EPA ID:	MXC130619001
Trans Name:	RECICLADORA TEMARRY DE MEXICO SA DE CV
TSDf Alt EPA ID:	Not reported
TSDf Alt Name:	Not reported
Waste Code Description:	331 - Off-specification, aged, or surplus organics
RCRA Code:	D001
Meth Code:	H050 - Energy Recovery At This Site--Use As Fuel(Includes On-Site Fuel Blending)
Quantity Tons:	0.006
Waste Quantity:	12
Quantity Unit:	P
Additional Code 1:	Not reported
Additional Code 2:	Not reported
Additional Code 3:	Not reported
Additional Code 4:	Not reported
Additional Code 5:	Not reported
Shipment Date:	20171221
Creation Date:	10/26/2018 18:30:27
Receipt Date:	20180108
Manifest ID:	018005567JJK
Trans EPA ID:	CAD983609678
Trans Name:	BLACK GOLD INDUSTRIES
Trans 2 EPA ID:	CAR000194217
Trans 2 Name:	TEMARRY RECYCLING INC
TSDf EPA ID:	MXC130619001
Trans Name:	RECICLADORA TEMARRY DE MEXICO SA DE CV
TSDf Alt EPA ID:	Not reported
TSDf Alt Name:	Not reported
Waste Code Description:	331 - Off-specification, aged, or surplus organics
RCRA Code:	D035
Meth Code:	H020 - Solvents Recovery
Quantity Tons:	0.0025
Waste Quantity:	5
Quantity Unit:	P



Map ID  
Direction  
Distance  
Elevation

MAP FINDINGS

Site

Database(s)

EDR ID Number  
EPA ID Number

**SALLY BEAUTY SUPPLY (Continued)**

**S121019904**

Additional Code 1:	D001
Additional Code 2:	Not reported
Additional Code 3:	Not reported
Additional Code 4:	Not reported
Additional Code 5:	Not reported
Shipment Date:	20171221
Creation Date:	10/26/2018 18:30:27
Receipt Date:	20180108
Manifest ID:	018005567JJK
Trans EPA ID:	CAD983609678
Trans Name:	BLACK GOLD INDUSTRIES
Trans 2 EPA ID:	CAR000194217
Trans 2 Name:	TEMARRY RECYCLING INC
TSDF EPA ID:	MXC130619001
Trans Name:	RECICLADORA TEMARRY DE MEXICO SA DE CV
TSDF Alt EPA ID:	Not reported
TSDF Alt Name:	Not reported
Waste Code Description:	331 - Off-specification, aged, or surplus organics
RCRA Code:	F003
Meth Code:	H020 - Solvents Recovery
Quantity Tons:	0.003
Waste Quantity:	6
Quantity Unit:	P
Additional Code 1:	D035
Additional Code 2:	D001
Additional Code 3:	Not reported
Additional Code 4:	Not reported
Additional Code 5:	Not reported
Shipment Date:	20171026
Creation Date:	7/17/2018 18:30:34
Receipt Date:	20171103
Manifest ID:	017531384JJK
Trans EPA ID:	CAD983609678
Trans Name:	BLACK GOLD INDUSTRIES
Trans 2 EPA ID:	CAR000194217
Trans 2 Name:	TEMARRY RECYCLING INC
TSDF EPA ID:	MXC130619001
Trans Name:	RECICLADORA TEMARRY DE MEXICO SA DE CV
TSDF Alt EPA ID:	Not reported
TSDF Alt Name:	Not reported
Waste Code Description:	331 - Off-specification, aged, or surplus organics
RCRA Code:	F003
Meth Code:	H020 - Solvents Recovery
Quantity Tons:	0.0015
Waste Quantity:	3
Quantity Unit:	P
Additional Code 1:	D035
Additional Code 2:	D001
Additional Code 3:	Not reported
Additional Code 4:	Not reported
Additional Code 5:	Not reported
Shipment Date:	20171026
Creation Date:	7/17/2018 18:30:34
Receipt Date:	20171103

Map ID  
Direction  
Distance  
Elevation

MAP FINDINGS

Site

Database(s)

EDR ID Number  
EPA ID Number

**SALLY BEAUTY SUPPLY (Continued)**

**S121019904**

Manifest ID:	017531384JJK
Trans EPA ID:	CAD983609678
Trans Name:	BLACK GOLD INDUSTRIES
Trans 2 EPA ID:	CAR000194217
Trans 2 Name:	TEMARRY RECYCLING INC
TSDF EPA ID:	MXC130619001
Trans Name:	RECICLADORA TEMARRY DE MEXICO SA DE CV
TSDF Alt EPA ID:	Not reported
TSDF Alt Name:	Not reported
Waste Code Description:	331 - Off-specification, aged, or surplus organics
RCRA Code:	D001
Meth Code:	H050 - Energy Recovery At This Site--Use As Fuel(Includes On-Site Fuel Blending)
Quantity Tons:	0.01
Waste Quantity:	20
Quantity Unit:	P
Additional Code 1:	Not reported
Additional Code 2:	Not reported
Additional Code 3:	Not reported
Additional Code 4:	Not reported
Additional Code 5:	Not reported
Shipment Date:	20171026
Creation Date:	7/17/2018 18:30:34
Receipt Date:	20171103
Manifest ID:	017531384JJK
Trans EPA ID:	CAD983609678
Trans Name:	BLACK GOLD INDUSTRIES
Trans 2 EPA ID:	CAR000194217
Trans 2 Name:	TEMARRY RECYCLING INC
TSDF EPA ID:	MXC130619001
Trans Name:	RECICLADORA TEMARRY DE MEXICO SA DE CV
TSDF Alt EPA ID:	Not reported
TSDF Alt Name:	Not reported
Waste Code Description:	331 - Off-specification, aged, or surplus organics
RCRA Code:	Not reported
Meth Code:	H039 - Other Recovery Of Reclamation For Reuse Including Acid Regeneration, Organics Recovery Ect
Quantity Tons:	0.0165
Waste Quantity:	33
Quantity Unit:	P
Additional Code 1:	Not reported
Additional Code 2:	Not reported
Additional Code 3:	Not reported
Additional Code 4:	Not reported
Additional Code 5:	Not reported
Shipment Date:	20171026
Creation Date:	7/17/2018 18:30:34
Receipt Date:	20171103
Manifest ID:	017531384JJK
Trans EPA ID:	CAD983609678
Trans Name:	BLACK GOLD INDUSTRIES
Trans 2 EPA ID:	CAR000194217
Trans 2 Name:	TEMARRY RECYCLING INC
TSDF EPA ID:	MXC130619001
Trans Name:	RECICLADORA TEMARRY DE MEXICO SA DE CV

Map ID  
Direction  
Distance  
Elevation

MAP FINDINGS

Site

Database(s)

EDR ID Number  
EPA ID Number

**SALLY BEAUTY SUPPLY (Continued)**

**S121019904**

TSDf Alt EPA ID:	Not reported
TSDf Alt Name:	Not reported
Waste Code Description:	331 - Off-specification, aged, or surplus organics
RCRA Code:	D035
Meth Code:	H020 - Solvents Recovery
Quantity Tons:	0.002
Waste Quantity:	4
Quantity Unit:	P
Additional Code 1:	D001
Additional Code 2:	Not reported
Additional Code 3:	Not reported
Additional Code 4:	Not reported
Additional Code 5:	Not reported
Shipment Date:	20170810
Creation Date:	12/1/2018 18:30:20
Receipt Date:	20170822
Manifest ID:	017531718JJJ
Trans EPA ID:	CAD983609678
Trans Name:	BLACK GOLD INDUSTRIES
Trans 2 EPA ID:	CAR000163824
Trans 2 Name:	TRIMSA USA INC
TSDf EPA ID:	MXC130619001
Trans Name:	RECICLADORA TEMARRY DE MEXICO SA DE CV
TSDf Alt EPA ID:	Not reported
TSDf Alt Name:	Not reported
Waste Code Description:	331 - Off-specification, aged, or surplus organics
RCRA Code:	Not reported
Meth Code:	H039 - Other Recovery Of Reclamation For Reuse Including Acid Regeneration, Organics Recovery Ect
Quantity Tons:	0.0135
Waste Quantity:	27
Quantity Unit:	P
Additional Code 1:	Not reported
Additional Code 2:	Not reported
Additional Code 3:	Not reported
Additional Code 4:	Not reported
Additional Code 5:	Not reported
Shipment Date:	20170810
Creation Date:	12/1/2018 18:30:20
Receipt Date:	20170822
Manifest ID:	017531718JJJ
Trans EPA ID:	CAD983609678
Trans Name:	BLACK GOLD INDUSTRIES
Trans 2 EPA ID:	CAR000163824
Trans 2 Name:	TRIMSA USA INC
TSDf EPA ID:	MXC130619001
Trans Name:	RECICLADORA TEMARRY DE MEXICO SA DE CV
TSDf Alt EPA ID:	Not reported
TSDf Alt Name:	Not reported
Waste Code Description:	331 - Off-specification, aged, or surplus organics
RCRA Code:	D035
Meth Code:	H020 - Solvents Recovery
Quantity Tons:	0.003
Waste Quantity:	6
Quantity Unit:	P

Map ID  
Direction  
Distance  
Elevation

MAP FINDINGS

Site

Database(s)

EDR ID Number  
EPA ID Number

**SALLY BEAUTY SUPPLY (Continued)**

**S121019904**

Additional Code 1: D001  
Additional Code 2: Not reported  
Additional Code 3: Not reported  
Additional Code 4: Not reported  
Additional Code 5: Not reported

**Additional Info:**

Year: 2016  
Gen EPA ID: CAL000411800

Shipment Date: 20151208  
Creation Date: Not reported  
Receipt Date: Not reported  
Manifest ID: 014824964JJJ  
Trans EPA ID: CAD981377864  
Trans Name: IDR ENVIRONMENTAL SERVICES  
Trans 2 EPA ID: CAR000194217  
Trans 2 Name: TEMARRY RECYCLING INC  
TSDF EPA ID: MXC130619001  
Trans Name: RECICLADORA TEMARRY DE MEXICO SA DE CV  
TSDF Alt EPA ID: Not reported  
TSDF Alt Name: Not reported  
Waste Code Description: 352 - Other organic solids  
RCRA Code: Not reported  
Meth Code: H050 - Energy Recovery At This Site--Use As Fuel(Includes On-Site Fuel Blending)

Quantity Tons: 0.006  
Waste Quantity: 12  
Quantity Unit: P  
Additional Code 1: Not reported  
Additional Code 2: Not reported  
Additional Code 3: Not reported  
Additional Code 4: Not reported  
Additional Code 5: Not reported

Shipment Date: 20151208  
Creation Date: 10/17/2016 18:30:54  
Receipt Date: 20151228  
Manifest ID: 014824964JJJ  
Trans EPA ID: CAD981377864  
Trans Name: IDR ENVIRONMENTAL SERVICES  
Trans 2 EPA ID: CAR000194217  
Trans 2 Name: TEMARRY RECYCLING INC  
TSDF EPA ID: MXC130619001  
Trans Name: RECICLADORA TEMARRY DE MEXICO SA DE CV  
TSDF Alt EPA ID: Not reported  
TSDF Alt Name: Not reported  
Waste Code Description: 561 - Not reported  
RCRA Code: Not reported  
Meth Code: H039 - Other Recovery Of Reclamation For Reuse Including Acid Regeneration, Organics Recovery Ect

Quantity Tons: 0.045  
Waste Quantity: 90  
Quantity Unit: P  
Additional Code 1: Not reported  
Additional Code 2: Not reported  
Additional Code 3: Not reported

Map ID  
Direction  
Distance  
Elevation

MAP FINDINGS

Site

Database(s)

EDR ID Number  
EPA ID Number

**SALLY BEAUTY SUPPLY (Continued)**

**S121019904**

Additional Code 4: Not reported  
Additional Code 5: Not reported  
  
Shipment Date: 20151208  
Creation Date: 10/17/2016 18:30:54  
Receipt Date: 20151228  
Manifest ID: 014824964JJK  
Trans EPA ID: CAD981377864  
Trans Name: IDR ENVIRONMENTAL SERVICES  
Trans 2 EPA ID: CAR000194217  
Trans 2 Name: TEMARRY RECYCLING INC  
TSDF EPA ID: MXC130619001  
Trans Name: RECICLADORA TEMARRY DE MEXICO SA DE CV  
TSDF Alt EPA ID: Not reported  
TSDF Alt Name: Not reported  
Waste Code Description: 331 - Off-specification, aged, or surplus organics  
RCRA Code: F003  
Meth Code: H020 - Solvents Recovery  
Quantity Tons: 0.005  
Waste Quantity: 10  
Quantity Unit: P  
Additional Code 1: D035  
Additional Code 2: D001  
Additional Code 3: Not reported  
Additional Code 4: Not reported  
Additional Code 5: Not reported

Shipment Date: 20151208  
Creation Date: Not reported  
Receipt Date: Not reported  
Manifest ID: 014824964JJK  
Trans EPA ID: CAD981377864  
Trans Name: IDR ENVIRONMENTAL SERVICES  
Trans 2 EPA ID: CAR000194217  
Trans 2 Name: TEMARRY RECYCLING INC  
TSDF EPA ID: MXC130619001  
Trans Name: RECICLADORA TEMARRY DE MEXICO SA DE CV  
TSDF Alt EPA ID: Not reported  
TSDF Alt Name: Not reported  
Waste Code Description: 331 - Off-specification, aged, or surplus organics  
RCRA Code: D035  
Meth Code: H020 - Solvents Recovery  
Quantity Tons: 0.01  
Waste Quantity: 20  
Quantity Unit: P  
Additional Code 1: D001  
Additional Code 2: Not reported  
Additional Code 3: Not reported  
Additional Code 4: Not reported  
Additional Code 5: Not reported

HWTS:  
Name: SALLY BEAUTY SUPPLIES  
Address: 1623 N VERMONT AVE  
Address 2: Not reported  
City,State,Zip: LOS ANGELES, CA 900275312  
EPA ID: CAL000411800

Map ID  
Direction  
Distance  
Elevation

MAP FINDINGS

Site

Database(s)

EDR ID Number  
EPA ID Number

**SALLY BEAUTY SUPPLY (Continued)**

**S121019904**

Inactive Date: Not reported  
Create Date: 10/29/2015  
Last Act Date: 09/06/2019  
Mailing Name: Not reported  
Mailing Address: PO BOX 339  
Mailing Address 2: Not reported  
Mailing City,State,Zip: RICHLAND, NJ 083500000  
Owner Name: SALLY BEAUTY HOLDING LLC  
Owner Address: 3001 COLORADO BLVD  
Owner Address 2: Not reported  
Owner City,State,Zip: DENTON, TX 76210  
Contact Name: DAVID EPSTEIN  
Contact Address: PO BOX 339  
Contact Address 2: Not reported  
City,State,Zip: RICHLAND, NJ 08350

NAICS:  
EPA ID: CAL000411800  
Create Date: 2015-10-29 12:33:27  
NAICS Code: 44612  
NAICS Description: Cosmetics, Beauty Supplies, and Perfume Stores  
Issued EPA ID Date: 2015-10-29 12:33:27  
Inactive Date: Not reported  
Facility Name: SALLY BEAUTY SUPPLIES  
Facility Address: 1623 N VERMONT AVE  
Facility Address 2: Not reported  
Facility City: LOS ANGELES  
Facility County: 19  
Facility State: CA  
Facility Zip: 900275312

**H33**  
**ENE**  
**1/8-1/4**  
**0.143 mi.**  
**756 ft.**

**SALLY BEAUTY SUPPLIES**  
**1623 N VERMONT AVE**  
**LOS ANGELES, CA 90027**

**RCRA NonGen / NLR 1024852564**  
**CAL000411800**

**Site 2 of 12 in cluster H**

**Relative:**  
**Lower**

RCRA NonGen / NLR:

**Actual:**  
**421 ft.**

Date form received by agency: 2015-10-29 00:00:00.0  
Facility name: SALLY BEAUTY SUPPLIES  
Facility address: 1623 N VERMONT AVE  
LOS ANGELES, CA 90027-5312  
EPA ID: CAL000411800  
Contact: RANDY GOSS  
Contact address: 3001 COLORADO BLVD  
DENTON, TX 76210  
Contact country: Not reported  
Contact telephone: 940-898-7500  
Contact email: RGOSS@SALLYBEAUTY.COM  
EPA Region: 09  
Classification: Non-Generator  
Description: Handler: Non-Generators do not presently generate hazardous waste

**Owner/Operator Summary:**

Owner/operator name: RANDY GOSS  
Owner/operator address: 3001 COLORADO BLVD  
DENTON, TX 76210

Map ID  
Direction  
Distance  
Elevation

MAP FINDINGS

Site

Database(s)

EDR ID Number  
EPA ID Number

**SALLY BEAUTY SUPPLIES (Continued)**

**1024852564**

Owner/operator country: Not reported  
Owner/operator telephone: 940-898-7500  
Owner/operator email: Not reported  
Owner/operator fax: Not reported  
Owner/operator extension: Not reported  
Legal status: Other  
Owner/Operator Type: Operator  
Owner/Op start date: Not reported  
Owner/Op end date: Not reported

Owner/operator name: SALLY BEAUTY HOLDING LLC  
Owner/operator address: 3001 COLORADO BLVD  
DENTON, TX 76210

Owner/operator country: Not reported  
Owner/operator telephone: 940-898-7500  
Owner/operator email: Not reported  
Owner/operator fax: Not reported  
Owner/operator extension: Not reported  
Legal status: Other  
Owner/Operator Type: Owner  
Owner/Op start date: Not reported  
Owner/Op end date: Not reported

**Handler Activities Summary:**

U.S. importer of hazardous waste: No  
Mixed waste (haz. and radioactive): No  
Recycler of hazardous waste: No  
Transporter of hazardous waste: No  
Treater, storer or disposer of HW: No  
Underground injection activity: No  
On-site burner exemption: No  
Furnace exemption: No  
Used oil fuel burner: No  
Used oil processor: No  
User oil refiner: No  
Used oil fuel marketer to burner: No  
Used oil Specification marketer: No  
Used oil transfer facility: No  
Used oil transporter: No

Violation Status: No violations found

**H34** **RITE AID NO 5435**  
**ENE** **1637 N VERMONT AVE**  
**1/8-1/4** **LOS ANGELES, CA 90027**  
**0.143 mi.**  
**757 ft.** **Site 3 of 12 in cluster H**

**RCRA-SQG** **1016955199**  
**CAR000249441**

**Relative:** RCRA-SQG:  
**Lower** Date form received by agency: 2019-04-29 00:00:00.0  
Facility name: RITE AID NO 5435  
**Actual:** Facility address: 1637 N VERMONT AVE  
**421 ft.** LOS ANGELES, CA 90027-5312  
EPA ID: CAR000249441  
Mailing address: HUNTER LN  
CAMP HILL, PA 17011  
Contact: JOSEPH A CHEST  
Contact address: HUNTER LN

Map ID  
Direction  
Distance  
Elevation

MAP FINDINGS

Site

Database(s)

EDR ID Number  
EPA ID Number

**RITE AID NO 5435 (Continued)**

**1016955199**

Contact country: US  
Contact telephone: 717-975-8643  
Contact email: EHS@RITEAID.COM  
EPA Region: 09  
Classification: Small Small Quantity Generator  
Description: Handler: generates more than 100 and less than 1000 kg of hazardous waste during any calendar month and accumulates less than 6000 kg of hazardous waste at any time; or generates 100 kg or less of hazardous waste during any calendar month, and accumulates more than 1000 kg of hazardous waste at any time

**Owner/Operator Summary:**

Owner/operator name: THRIFTY PAYLESS, INC  
Owner/operator address: HUNTER LN  
CAMP HILL, PA 17011  
Owner/operator country: US  
Owner/operator telephone: 717-761-2633  
Owner/operator email: EHS@RITEAID.COM  
Owner/operator fax: Not reported  
Owner/operator extension: Not reported  
Legal status: Private  
Owner/Operator Type: Operator  
Owner/Op start date: 1997-04-08 00:00:00.  
Owner/Op end date: Not reported

Owner/operator name: DMDE PROPERTIES, LP., C/O BOOTH & ASSOCIATES  
Owner/operator address: EAST ROUTE 66  
GLEN DORA, CA 91740  
Owner/operator country: US  
Owner/operator telephone: 323-317-5383  
Owner/operator email: EHS@RITEAID.COM  
Owner/operator fax: Not reported  
Owner/operator extension: Not reported  
Legal status: Private  
Owner/Operator Type: Owner  
Owner/Op start date: 1998-02-03 00:00:00.  
Owner/Op end date: Not reported

**Handler Activities Summary:**

U.S. importer of hazardous waste: No  
Mixed waste (haz. and radioactive): No  
Recycler of hazardous waste: No  
Transporter of hazardous waste: No  
Treater, storer or disposer of HW: No  
Underground injection activity: No  
On-site burner exemption: No  
Furnace exemption: No  
Used oil fuel burner: No  
Used oil processor: No  
Used oil refiner: No  
Used oil fuel marketer to burner: No  
Used oil Specification marketer: No  
Used oil transfer facility: No  
Used oil transporter: No



Map ID  
Direction  
Distance  
Elevation

MAP FINDINGS

Site

Database(s)

EDR ID Number  
EPA ID Number

**RITE AID NO 5435 (Continued)**

**1016955199**

Historical Generators:

Date form received by agency: 2018-01-19 00:00:00.0

Site name: RITE AID NO 5435

Classification: Large Quantity Generator

Date form received by agency: 2017-04-14 00:00:00.0

Site name: RITE AID NO 5435

Classification: Conditionally Exempt Small Quantity Generator

Date form received by agency: 2014-08-05 00:00:00.0

Site name: RITE AID NO 5435

Classification: Large Quantity Generator

Hazardous Waste Summary:

- . Waste code: 122
- . Waste name: Alkaline solution without metals (pH > 12.5)
  
- . Waste code: 131
- . Waste name: Aqueous solution (2 < pH < 12.5) containing reactive anions (azide, bromate, chlorate, cyanide, fluoride, hypochlorite, nitrite, perchlorate, and sulfide anions)
  
- . Waste code: 141
- . Waste name: Off-specification, aged, or surplus inorganics
  
- . Waste code: 181
- . Waste name: Other inorganic solid waste
  
- . Waste code: 214
- . Waste name: Unspecified solvent mixture
  
- . Waste code: 221
- . Waste name: Waste oil and mixed oil
  
- . Waste code: 223
- . Waste name: Unspecified oil-containing waste
  
- . Waste code: 232
- . Waste name: Pesticides and other waste associated with pesticide production
  
- . Waste code: 261
- . Waste name: Polychlorinated biphenyls and material containing PCB's
  
- . Waste code: 291
- . Waste name: Latex waste
  
- . Waste code: 311
- . Waste name: Pharmaceutical waste
  
- . Waste code: 331
- . Waste name: Off-specification, aged, or surplus organics
  
- . Waste code: 343
- . Waste name: Unspecified organic liquid mixture

Map ID  
Direction  
Distance  
Elevation

MAP FINDINGS

Site

Database(s)

EDR ID Number  
EPA ID Number

**RITE AID NO 5435 (Continued)**

**1016955199**

- . Waste code: 352
- . Waste name: Other organic solids
  
- . Waste code: 541
- . Waste name: Photochemicals / photo processing waste
  
- . Waste code: 561
- . Waste name: Detergent and soap
  
- . Waste code: 791
- . Waste name: Liquids with pH < 2
  
- . Waste code: D001
- . Waste name: IGNITABLE WASTE
  
- . Waste code: D002
- . Waste name: CORROSIVE WASTE
  
- . Waste code: D007
- . Waste name: CHROMIUM
  
- . Waste code: D009
- . Waste name: MERCURY
  
- . Waste code: D010
- . Waste name: SELENIUM
  
- . Waste code: D011
- . Waste name: SILVER
  
- . Waste code: D024
- . Waste name: M-CRESOL
  
- . Waste code: D026
- . Waste name: CRESOL
  
- . Waste code: P001
- . Waste name: 2H-1-BENZOPYRAN-2-ONE, 4-HYDROXY-3-(3-OXO-1-PHENYLBUTYL)-, & SALTS, WHEN PRESENT AT CONCENTRATIONS GREATER THAN 0.3% (OR) WARFARIN, & SALTS, WHEN PRESENT AT CONCENTRATIONS GREATER THAN 0.3%
  
- . Waste code: P075
- . Waste name: NICOTINE, & SALTS (OR) PYRIDINE, 3-(1-METHYL-2-PYRROLIDINYL)-(S)-, & SALTS
  
- . Waste code: U165
- . Waste name: NAPHTHALENE
  
- . Waste code: U188
- . Waste name: PHENOL
  
- . Waste code: U201
- . Waste name: 1,3-BENZENEDIOL (OR) RESORCINOL
  
- . Waste code: U279
- . Waste name: CARBARYL (OR) 1-NAPHTHALENOL, METHYLCARBAMATE

Map ID  
Direction  
Distance  
Elevation

MAP FINDINGS

Site

Database(s)

EDR ID Number  
EPA ID Number

**RITE AID NO 5435 (Continued)**

**1016955199**

Violation Status: No violations found

**H35  
ENE  
1/8-1/4  
0.143 mi.  
757 ft.**

**RITE AID #5435  
1637 N VERMONT AVE  
LOS ANGELES, CA 90027**

**RCRA-LQG**

**1016954146  
CAL000281021**

**Site 4 of 12 in cluster H**

**Relative:  
Lower**

**RCRA-LQG:**

**Actual:  
421 ft.**

Date form received by agency: 2014-03-01 00:00:00.0  
Facility name: RITE AID #5435  
Facility address: 1637 N VERMONT AVE  
LOS ANGELES, CA 90027  
EPA ID: CAL000281021  
Mailing address: HUNTER LN  
CAMP HILL, CA 17011  
Contact: STEPHANIE A CAIATI  
Contact address: HUNTER LN  
CAMP HILL, CA 17011  
Contact country: Not reported  
Contact telephone: 717-730-8225  
Contact email: SSCAIATI@RITEAID.COM  
EPA Region: 09  
Classification: Large Quantity Generator  
Description: Handler: generates 1,000 kg or more of hazardous waste during any calendar month; or generates more than 1 kg of acutely hazardous waste during any calendar month; or generates more than 100 kg of any residue or contaminated soil, waste or other debris resulting from the cleanup of a spill, into or on any land or water, of acutely hazardous waste during any calendar month; or generates 1 kg or less of acutely hazardous waste during any calendar month, and accumulates more than 1 kg of acutely hazardous waste at any time; or generates 100 kg or less of any residue or contaminated soil, waste or other debris resulting from the cleanup of a spill, into or on any land or water, of acutely hazardous waste during any calendar month, and accumulates more than 100 kg of that material at any time

**Owner/Operator Summary:**

Owner/operator name: THRIFTY PAYLESS  
Owner/operator address: HUNTER LN  
CAMP HILL, CA 17011  
Owner/operator country: Not reported  
Owner/operator telephone: Not reported  
Owner/operator email: Not reported  
Owner/operator fax: Not reported  
Owner/operator extension: Not reported  
Legal status: Private  
Owner/Operator Type: Owner  
Owner/Op start date: 1998-12-06 00:00:00.  
Owner/Op end date: Not reported  
Owner/operator name: RITE AID CORPORATION  
Owner/operator address: HUNTER LN  
CAMP HILL, CA 17011  
Owner/operator country: Not reported  
Owner/operator telephone: Not reported  
Owner/operator email: Not reported  
Owner/operator fax: Not reported

Map ID  
Direction  
Distance  
Elevation

MAP FINDINGS

Site

Database(s)

EDR ID Number  
EPA ID Number

**RITE AID #5435 (Continued)**

**1016954146**

Owner/operator extension: Not reported  
Legal status: Private  
Owner/Operator Type: Operator  
Owner/Op start date: 1998-12-06 00:00:00.  
Owner/Op end date: Not reported

Handler Activities Summary:

U.S. importer of hazardous waste: No  
Mixed waste (haz. and radioactive): No  
Recycler of hazardous waste: No  
Transporter of hazardous waste: No  
Treater, storer or disposer of HW: No  
Underground injection activity: No  
On-site burner exemption: No  
Furnace exemption: No  
Used oil fuel burner: No  
Used oil processor: No  
User oil refiner: No  
Used oil fuel marketer to burner: No  
Used oil Specification marketer: No  
Used oil transfer facility: No  
Used oil transporter: No

Hazardous Waste Summary:

. Waste code: D001  
. Waste name: IGNITABLE WASTE

. Waste code: D002  
. Waste name: CORROSIVE WASTE

. Waste code: D007  
. Waste name: CHROMIUM

. Waste code: D009  
. Waste name: MERCURY

. Waste code: D010  
. Waste name: SELENIUM

. Waste code: D011  
. Waste name: SILVER

. Waste code: D024  
. Waste name: M-CRESOL

. Waste code: D026  
. Waste name: CRESOL

. Waste code: P001  
. Waste name: 2H-1-BENZOPYRAN-2-ONE, 4-HYDROXY-3-(3-OXO-1-PHENYLBUTYL)-, & SALTS, WHEN PRESENT AT CONCENTRATIONS GREATER THAN 0.3% (OR) WARFARIN, & SALTS, WHEN PRESENT AT CONCENTRATIONS GREATER THAN 0.3%

. Waste code: P075  
. Waste name: NICOTINE, & SALTS (OR) PYRIDINE, 3-(1-METHYL-2-PYRROLIDINYL)-,(S)-, &

Map ID  
Direction  
Distance  
Elevation

MAP FINDINGS

Site

Database(s)

EDR ID Number  
EPA ID Number

**RITE AID #5435 (Continued)**

**1016954146**

SALTS

Violation Status: No violations found

**H36  
ENE  
1/8-1/4  
0.143 mi.  
757 ft.**

**RITE AID #5435  
1637 N VERMONT AVE  
LOS ANGELES, CA 90027**

**Site 5 of 12 in cluster H**

**CA CERS HAZ WASTE  
CA HAZNET  
CA HAZMAT  
CA HWTS**

**S113131512  
N/A**

**Relative:  
Lower**

CERS HAZ WASTE:

**Actual:  
421 ft.**

Name: RITE AID #5435  
Address: 1637 N VERMONT AVE  
City,State,Zip: LOS ANGELES, CA 90027  
Site ID: 61792  
CERS ID: 10252435  
CERS Description: Hazardous Waste Generator

Violations:

Site ID: 61792  
Site Name: RITE AID #5435  
Violation Date: 11-07-2013  
Citation: 22 CCR 12 66262.40(a) - California Code of Regulations, Title 22, Chapter 12, Section(s) 66262.40(a)  
Violation Description: Failure to maintain uniform hazardous waste manifest, consolidated manifest, or bills of lading copies for three years.  
Violation Notes: Returned to compliance on 12/30/2013. FAILED TO PROVIDE HW DISPOSAL RECORDS FOR SILVER RECOVERY UNIT.  
Violation Division: Los Angeles County Fire Department  
Violation Program: HW  
Violation Source: CERS

Evaluation:

Eval General Type: Compliance Evaluation Inspection  
Eval Date: 11-07-2013  
Violations Found: Yes  
Eval Type: Routine done by local agency  
Eval Notes: INSPECTED BY: M.N. FLOREZ CONSENT GIVEN BY: DAVID VELAZQUEZ  
Eval Division: Los Angeles County Fire Department  
Eval Program: HW  
Eval Source: CERS

Eval General Type: Compliance Evaluation Inspection  
Eval Date: 10-23-2019  
Violations Found: No  
Eval Type: Routine done by local agency  
Eval Notes: John Castellanos, Assistant Manager  
Eval Division: Los Angeles County Fire Department  
Eval Program: HW  
Eval Source: CERS

Eval General Type: Compliance Evaluation Inspection  
Eval Date: 11-07-2013  
Violations Found: No  
Eval Type: Routine done by local agency  
Eval Notes: Not reported  
Eval Division: Los Angeles County Fire Department  
Eval Program: HW  
Eval Source: CERS

Map ID  
Direction  
Distance  
Elevation

MAP FINDINGS

Site

Database(s)

EDR ID Number  
EPA ID Number

**RITE AID #5435 (Continued)**

**S113131512**

Eval General Type: Compliance Evaluation Inspection  
Eval Date: 11-16-2016  
Violations Found: No  
Eval Type: Routine done by local agency  
Eval Notes: Nancy Gutierrez  
Eval Division: Los Angeles County Fire Department  
Eval Program: HW  
Eval Source: CERS

**Enforcement Action:**

Site ID: 61792  
Site Name: RITE AID #5435  
Site Address: 1637 N VERMONT AVE  
Site City: LOS ANGELES  
Site Zip: 90027  
Enf Action Date: 11-07-2013  
Enf Action Type: Notice of Violation (Unified Program)  
Enf Action Description: Notice of Violation Issued by the Inspector at the Time of Inspection  
Enf Action Notes: Not reported  
Enf Action Division: Los Angeles County Fire Department  
Enf Action Program: HW  
Enf Action Source: CERS

**Coordinates:**

Site ID: 61792  
Facility Name: RITE AID #5435  
Env Int Type Code: HWG  
Program ID: 10252435  
Coord Name: Not reported  
Ref Point Type Desc: Center of a facility or station.  
Latitude: 34.100850  
Longitude: -118.291820

**Affiliation:**

Affiliation Type Desc: Environmental Contact  
Entity Name: David Crozier  
Entity Title: Not reported  
Affiliation Address: 30 Hunter Lane  
Affiliation City: Camp Hill  
Affiliation State: PA  
Affiliation Country: Not reported  
Affiliation Zip: 17011  
Affiliation Phone: Not reported

Affiliation Type Desc: CUPA District  
Entity Name: Los Angeles City Fire Department  
Entity Title: Not reported  
Affiliation Address: 200 North Main Street, Room 1780  
Affiliation City: Los Angeles  
Affiliation State: CA  
Affiliation Country: Not reported  
Affiliation Zip: 90012  
Affiliation Phone: (213) 978-3680

Affiliation Type Desc: Document Preparer  
Entity Name: Jordan Anderson

Map ID  
Direction  
Distance  
Elevation

MAP FINDINGS

Site

Database(s)

EDR ID Number  
EPA ID Number

**RITE AID #5435 (Continued)**

**S113131512**

Entity Title: Not reported  
Affiliation Address: Not reported  
Affiliation City: Not reported  
Affiliation State: Not reported  
Affiliation Country: Not reported  
Affiliation Zip: Not reported  
Affiliation Phone: Not reported

Affiliation Type Desc: Legal Owner  
Entity Name: THRIFTY PAYLESS INC  
Entity Title: Not reported  
Affiliation Address: 30 HUNTER LANE  
Affiliation City: CAMP HILL  
Affiliation State: PA  
Affiliation Country: United States  
Affiliation Zip: 17011  
Affiliation Phone: (717) 761-2633

Affiliation Type Desc: Property Owner  
Entity Name: DMDE Properties, LP  
Entity Title: Not reported  
Affiliation Address: 1118 E Route 66  
Affiliation City: Glendora  
Affiliation State: CA  
Affiliation Country: United States  
Affiliation Zip: 91740  
Affiliation Phone: (626) 650-8880

Affiliation Type Desc: Identification Signer  
Entity Name: David Crozier  
Entity Title: Manager, EHS  
Affiliation Address: Not reported  
Affiliation City: Not reported  
Affiliation State: Not reported  
Affiliation Country: Not reported  
Affiliation Zip: Not reported  
Affiliation Phone: Not reported

Affiliation Type Desc: Operator  
Entity Name: Rite Aid #5435  
Entity Title: Not reported  
Affiliation Address: Not reported  
Affiliation City: Not reported  
Affiliation State: Not reported  
Affiliation Country: Not reported  
Affiliation Zip: Not reported  
Affiliation Phone: (323) 664-9854

Affiliation Type Desc: Facility Mailing Address  
Entity Name: Mailing Address  
Entity Title: Not reported  
Affiliation Address: 30 HUNTER LANE, ATTN EHS  
Affiliation City: CAMP HILL  
Affiliation State: PA  
Affiliation Country: Not reported  
Affiliation Zip: 17011  
Affiliation Phone: Not reported

Map ID  
Direction  
Distance  
Elevation

MAP FINDINGS

Site

Database(s)

EDR ID Number  
EPA ID Number

**RITE AID #5435 (Continued)**

**S113131512**

Affiliation Type Desc:	Parent Corporation
Entity Name:	RITE AID CORPORATION
Entity Title:	Not reported
Affiliation Address:	Not reported
Affiliation City:	Not reported
Affiliation State:	Not reported
Affiliation Country:	Not reported
Affiliation Zip:	Not reported
Affiliation Phone:	Not reported

**HAZNET:**

Name:	RITE AID #5435
Address:	1637 N VERMONT AVE
Address 2:	Not reported
City,State,Zip:	LOS ANGELES, CA 90027
Contact:	STEPHANIE A. CAIATI
Telephone:	7177308225
Mailing Name:	Not reported
Mailing Address:	30 HUNTER LN
Year:	2014
Gepaid:	CAL000281021
TSD EPA ID:	CAD008364432
CA Waste Code:	214 - Unspecified solvent mixture
Disposal Method:	H141 - Storage, Bulking, And/Or Transfer Off Site--No Treatment/Reovery (H010-H129) Or (H131-H135)
Tons:	0.0395
Year:	2014
Gepaid:	CAL000281021
TSD EPA ID:	CAD008364432
CA Waste Code:	131 - Aqueous solution (2 < pH < 12.5) containing reactive anions ...
Disposal Method:	H141 - Storage, Bulking, And/Or Transfer Off Site--No Treatment/Reovery (H010-H129) Or (H131-H135)
Tons:	0.003
Year:	2014
Gepaid:	CAL000281021
TSD EPA ID:	NVD980895338
CA Waste Code:	311 - Pharmaceutical waste
Disposal Method:	H141 - Storage, Bulking, And/Or Transfer Off Site--No Treatment/Reovery (H010-H129) Or (H131-H135)
Tons:	0.0005
Year:	2014
Gepaid:	CAL000281021
TSD EPA ID:	INR000110197
CA Waste Code:	331 - Off-specification, aged or surplus organics
Disposal Method:	H141 - Storage, Bulking, And/Or Transfer Off Site--No Treatment/Reovery (H010-H129) Or (H131-H135)
Tons:	0.0135
Year:	2014
Gepaid:	CAL000281021
TSD EPA ID:	INR000110197
CA Waste Code:	311 - Pharmaceutical waste



Map ID  
Direction  
Distance  
Elevation

MAP FINDINGS

Site

Database(s)

EDR ID Number  
EPA ID Number

**RITE AID #5435 (Continued)**

**S113131512**

Disposal Method:	-
Tons:	0.0005
Year:	2014
Gepaid:	CAL000281021
TSD EPA ID:	INR000110197
CA Waste Code:	561 - Detergent waste chemicals
Disposal Method:	-
Tons:	0.2375
Year:	2014
Gepaid:	CAL000281021
TSD EPA ID:	CAD008364432
CA Waste Code:	331 - Off-specification, aged or surplus organics
Disposal Method:	H141 - Storage, Bulking, And/Or Transfer Off Site--No Treatment/Reovery (H010-H129) Or (H131-H135)
Tons:	0.035
Year:	2014
Gepaid:	CAL000281021
TSD EPA ID:	INR000110197
CA Waste Code:	214 - Unspecified solvent mixture
Disposal Method:	H141 - Storage, Bulking, And/Or Transfer Off Site--No Treatment/Reovery (H010-H129) Or (H131-H135)
Tons:	0.0125
Year:	2014
Gepaid:	CAL000281021
TSD EPA ID:	INR000110197
CA Waste Code:	311 - Pharmaceutical waste
Disposal Method:	H141 - Storage, Bulking, And/Or Transfer Off Site--No Treatment/Reovery (H010-H129) Or (H131-H135)
Tons:	0.0005
Year:	2013
Gepaid:	CAL000281021
TSD EPA ID:	INR000110197
CA Waste Code:	214 - Unspecified solvent mixture
Disposal Method:	H141 - Storage, Bulking, And/Or Transfer Off Site--No Treatment/Reovery (H010-H129) Or (H131-H135)
Tons:	0.0875

[Click this hyperlink](#) while viewing on your computer to access 19 additional CA HAZNET: record(s) in the EDR Site Report.

**Additional Info:**

Year:	2008
Gen EPA ID:	CAL000281021
Shipment Date:	20081126
Creation Date:	1/14/2009 18:30:27
Receipt Date:	20081201
Manifest ID:	002933758JJK
Trans EPA ID:	CAD008364432
Trans Name:	RHO CHEM LLC
Trans 2 EPA ID:	Not reported

Map ID  
Direction  
Distance  
Elevation

MAP FINDINGS

Site

Database(s)

EDR ID Number  
EPA ID Number

**RITE AID #5435 (Continued)**

**S113131512**

Trans 2 Name: Not reported  
TSDF EPA ID: CAD008364432  
Trans Name: RHO CHEM LLC  
TSDF Alt EPA ID: Not reported  
TSDF Alt Name: Not reported  
Waste Code Description: 541 - Photochemicals / photo processing waste  
RCRA Code: D011  
Meth Code: H141 - Storage, Bulking, And/Or Transfer Off Site--No Treatment/Reovery (H010-H129) Or (H131-H135)  
  
Quantity Tons: 0.03  
Waste Quantity: 60  
Quantity Unit: P  
Additional Code 1: Not reported  
Additional Code 2: Not reported  
Additional Code 3: Not reported  
Additional Code 4: Not reported  
Additional Code 5: Not reported

**Additional Info:**

Year: 2014  
Gen EPA ID: CAL000281021

Shipment Date: 20140904  
Creation Date: Not reported  
Receipt Date: Not reported  
Manifest ID: 007225472FLE  
Trans EPA ID: MNS000110924  
Trans Name: STERICYCLE SPECIALTY WASTE SOLUTIONS INC  
Trans 2 EPA ID: OKD981588791  
Trans 2 Name: TRIAD TRANSPORT INC  
TSDF EPA ID: CAD008364432  
Trans Name: RHO CHEM LLC  
TSDF Alt EPA ID: Not reported  
TSDF Alt Name: Not reported  
Waste Code Description: - Not reported  
RCRA Code: Not reported  
Meth Code: H141 - Storage, Bulking, And/Or Transfer Off Site--No Treatment/Reovery (H010-H129) Or (H131-H135)  
  
Quantity Tons: 0.02  
Waste Quantity: 40  
Quantity Unit: P  
Additional Code 1: Not reported  
Additional Code 2: Not reported  
Additional Code 3: Not reported  
Additional Code 4: Not reported  
Additional Code 5: Not reported

Shipment Date: 20140904  
Creation Date: Not reported  
Receipt Date: Not reported  
Manifest ID: 007225472FLE  
Trans EPA ID: MNS000110924  
Trans Name: STERICYCLE SPECIALTY WASTE SOLUTIONS INC  
Trans 2 EPA ID: OKD981588791  
Trans 2 Name: TRIAD TRANSPORT INC  
TSDF EPA ID: CAD008364432  
Trans Name: RHO CHEM LLC

Map ID  
Direction  
Distance  
Elevation

MAP FINDINGS

Site

Database(s)

EDR ID Number  
EPA ID Number

**RITE AID #5435 (Continued)**

**S113131512**

TSDf Alt EPA ID:	Not reported
TSDf Alt Name:	Not reported
Waste Code Description:	352 - Other organic solids
RCRA Code:	D009
Meth Code:	H141 - Storage, Bulking, And/Or Transfer Off Site--No Treatment/Reovery (H010-H129) Or (H131-H135)
Quantity Tons:	0.003
Waste Quantity:	6
Quantity Unit:	P
Additional Code 1:	Not reported
Additional Code 2:	Not reported
Additional Code 3:	Not reported
Additional Code 4:	Not reported
Additional Code 5:	Not reported
Shipment Date:	20140904
Creation Date:	Not reported
Receipt Date:	Not reported
Manifest ID:	007225472FLE
Trans EPA ID:	MNS000110924
Trans Name:	STERICYCLE SPECIALTY WASTE SOLUTIONS INC
Trans 2 EPA ID:	OKD981588791
Trans 2 Name:	TRIAD TRANSPORT INC
TSDf EPA ID:	CAD008364432
Trans Name:	RHO CHEM LLC
TSDf Alt EPA ID:	Not reported
TSDf Alt Name:	Not reported
Waste Code Description:	122 - Alkaline solution without metals (pH > 12.5)
RCRA Code:	D002
Meth Code:	H141 - Storage, Bulking, And/Or Transfer Off Site--No Treatment/Reovery (H010-H129) Or (H131-H135)
Quantity Tons:	0.0055
Waste Quantity:	11
Quantity Unit:	P
Additional Code 1:	Not reported
Additional Code 2:	Not reported
Additional Code 3:	Not reported
Additional Code 4:	Not reported
Additional Code 5:	Not reported
Shipment Date:	20140904
Creation Date:	Not reported
Receipt Date:	Not reported
Manifest ID:	007225472FLE
Trans EPA ID:	MNS000110924
Trans Name:	STERICYCLE SPECIALTY WASTE SOLUTIONS INC
Trans 2 EPA ID:	OKD981588791
Trans 2 Name:	TRIAD TRANSPORT INC
TSDf EPA ID:	CAD008364432
Trans Name:	RHO CHEM LLC
TSDf Alt EPA ID:	Not reported
TSDf Alt Name:	Not reported
Waste Code Description:	311 - Pharmaceutical waste
RCRA Code:	P001
Meth Code:	H141 - Storage, Bulking, And/Or Transfer Off Site--No Treatment/Reovery (H010-H129) Or (H131-H135)
Quantity Tons:	0.0005

Map ID  
Direction  
Distance  
Elevation

MAP FINDINGS

Site

Database(s)

EDR ID Number  
EPA ID Number

**RITE AID #5435 (Continued)**

**S113131512**

Waste Quantity:	1
Quantity Unit:	P
Additional Code 1:	Not reported
Additional Code 2:	Not reported
Additional Code 3:	Not reported
Additional Code 4:	Not reported
Additional Code 5:	Not reported
Shipment Date:	20140904
Creation Date:	Not reported
Receipt Date:	Not reported
Manifest ID:	007225472FLE
Trans EPA ID:	MNS000110924
Trans Name:	STERICYCLE SPECIALTY WASTE SOLUTIONS INC
Trans 2 EPA ID:	OKD981588791
Trans 2 Name:	TRIAD TRANSPORT INC
TSDF EPA ID:	CAD008364432
Trans Name:	RHO CHEM LLC
TSDF Alt EPA ID:	Not reported
TSDF Alt Name:	Not reported
Waste Code Description:	311 - Pharmaceutical waste
RCRA Code:	P075
Meth Code:	H141 - Storage, Bulking, And/Or Transfer Off Site--No Treatment/Reovery (H010-H129) Or (H131-H135)
Quantity Tons:	0.0005
Waste Quantity:	1
Quantity Unit:	P
Additional Code 1:	Not reported
Additional Code 2:	Not reported
Additional Code 3:	Not reported
Additional Code 4:	Not reported
Additional Code 5:	Not reported
Shipment Date:	20140904
Creation Date:	2/6/2015 22:15:12
Receipt Date:	20140915
Manifest ID:	007225473FLE
Trans EPA ID:	MNS000110924
Trans Name:	STERICYCLE SPECIALTY WASTE SOLUTIONS INC
Trans 2 EPA ID:	OKD981588791
Trans 2 Name:	TRIAD TRANSPORT INC
TSDF EPA ID:	NVD980895338
Trans Name:	21ST CENTURY EMN LLC
TSDF Alt EPA ID:	Not reported
TSDF Alt Name:	Not reported
Waste Code Description:	311 - Pharmaceutical waste
RCRA Code:	Not reported
Meth Code:	H141 - Storage, Bulking, And/Or Transfer Off Site--No Treatment/Reovery (H010-H129) Or (H131-H135)
Quantity Tons:	0.0005
Waste Quantity:	1
Quantity Unit:	P
Additional Code 1:	Not reported
Additional Code 2:	Not reported
Additional Code 3:	Not reported
Additional Code 4:	Not reported
Additional Code 5:	Not reported

Map ID  
Direction  
Distance  
Elevation

MAP FINDINGS

Site

Database(s)

EDR ID Number  
EPA ID Number

**RITE AID #5435 (Continued)**

**S113131512**

Shipment Date:	20140904
Creation Date:	Not reported
Receipt Date:	Not reported
Manifest ID:	007225472FLE
Trans EPA ID:	MNS000110924
Trans Name:	STERICYCLE SPECIALTY WASTE SOLUTIONS INC
Trans 2 EPA ID:	OKD981588791
Trans 2 Name:	TRIAD TRANSPORT INC
TSDf EPA ID:	CAD008364432
Trans Name:	RHO CHEM LLC
TSDf Alt EPA ID:	Not reported
TSDf Alt Name:	Not reported
Waste Code Description:	561 - Not reported
RCRA Code:	Not reported
Meth Code:	H141 - Storage, Bulking, And/Or Transfer Off Site--No Treatment/Reovery (H010-H129) Or (H131-H135)
Quantity Tons:	0.1565
Waste Quantity:	313
Quantity Unit:	P
Additional Code 1:	Not reported
Additional Code 2:	Not reported
Additional Code 3:	Not reported
Additional Code 4:	Not reported
Additional Code 5:	Not reported
Shipment Date:	20140904
Creation Date:	2/6/2015 22:15:12
Receipt Date:	20140912
Manifest ID:	007225472FLE
Trans EPA ID:	MNS000110924
Trans Name:	STERICYCLE SPECIALTY WASTE SOLUTIONS INC
Trans 2 EPA ID:	OKD981588791
Trans 2 Name:	TRIAD TRANSPORT INC
TSDf EPA ID:	CAD008364432
Trans Name:	RHO CHEM LLC
TSDf Alt EPA ID:	Not reported
TSDf Alt Name:	Not reported
Waste Code Description:	131 - Aqueous solution (2 < pH < 12.5) containing reactive anions (azide, bromate, chlorate, cyanide, fluoride, hypochlorite, nitrite, perchlorate, and sulfide anions
RCRA Code:	D001
Meth Code:	H141 - Storage, Bulking, And/Or Transfer Off Site--No Treatment/Reovery (H010-H129) Or (H131-H135)
Quantity Tons:	0.003
Waste Quantity:	6
Quantity Unit:	P
Additional Code 1:	Not reported
Additional Code 2:	Not reported
Additional Code 3:	Not reported
Additional Code 4:	Not reported
Additional Code 5:	Not reported
Shipment Date:	20140904
Creation Date:	2/6/2015 22:15:12
Receipt Date:	20140912
Manifest ID:	007225472FLE
Trans EPA ID:	MNS000110924

Map ID  
Direction  
Distance  
Elevation

MAP FINDINGS

Site

Database(s)

EDR ID Number  
EPA ID Number

**RITE AID #5435 (Continued)**

**S113131512**

Trans Name: STERICYCLE SPECIALTY WASTE SOLUTIONS INC  
Trans 2 EPA ID: OKD981588791  
Trans 2 Name: TRIAD TRANSPORT INC  
TSDF EPA ID: CAD008364432  
Trans Name: RHO CHEM LLC  
TSDF Alt EPA ID: Not reported  
TSDF Alt Name: Not reported  
Waste Code Description: 214 - Unspecified solvent mixture  
RCRA Code: D001  
Meth Code: H141 - Storage, Bulking, And/Or Transfer Off Site--No  
Treatment/Reovery (H010-H129) Or (H131-H135)

Quantity Tons: 0.021  
Waste Quantity: 42  
Quantity Unit: P  
Additional Code 1: Not reported  
Additional Code 2: Not reported  
Additional Code 3: Not reported  
Additional Code 4: Not reported  
Additional Code 5: Not reported

Shipment Date: 20140904  
Creation Date: 2/6/2015 22:15:12  
Receipt Date: 20140912  
Manifest ID: 007225472FLE  
Trans EPA ID: MNS000110924  
Trans Name: STERICYCLE SPECIALTY WASTE SOLUTIONS INC  
Trans 2 EPA ID: OKD981588791  
Trans 2 Name: TRIAD TRANSPORT INC  
TSDF EPA ID: CAD008364432  
Trans Name: RHO CHEM LLC  
TSDF Alt EPA ID: Not reported  
TSDF Alt Name: Not reported  
Waste Code Description: 214 - Unspecified solvent mixture  
RCRA Code: D001  
Meth Code: H141 - Storage, Bulking, And/Or Transfer Off Site--No  
Treatment/Reovery (H010-H129) Or (H131-H135)

Quantity Tons: 0.0185  
Waste Quantity: 37  
Quantity Unit: P  
Additional Code 1: Not reported  
Additional Code 2: Not reported  
Additional Code 3: Not reported  
Additional Code 4: Not reported  
Additional Code 5: Not reported

Additional Info:  
Year: 2007  
Gen EPA ID: CAL000281021

Shipment Date: 20071019  
Creation Date: 1/8/2008 18:30:16  
Receipt Date: 20071022  
Manifest ID: 002925914JJK  
Trans EPA ID: CAD008364432  
Trans Name: RHO CHEM CORPORATION  
Trans 2 EPA ID: Not reported  
Trans 2 Name: Not reported

Map ID  
Direction  
Distance  
Elevation

MAP FINDINGS

Site

Database(s)

EDR ID Number  
EPA ID Number

**RITE AID #5435 (Continued)**

**S113131512**

TSDF EPA ID:	CAD008364432
Trans Name:	RHO CHEM CORPORATION
TSDF Alt EPA ID:	Not reported
TSDF Alt Name:	Not reported
Waste Code Description:	122 - Alkaline solution without metals (pH > 12.5
RCRA Code:	D002
Meth Code:	H141 - Storage, Bulking, And/Or Transfer Off Site--No Treatment/Reovery (H010-H129) Or (H131-H135)
Quantity Tons:	0.015
Waste Quantity:	30
Quantity Unit:	P
Additional Code 1:	Not reported
Additional Code 2:	Not reported
Additional Code 3:	Not reported
Additional Code 4:	Not reported
Additional Code 5:	Not reported
Shipment Date:	20070910
Creation Date:	11/5/2007 18:30:58
Receipt Date:	20070911
Manifest ID:	002976401JJK
Trans EPA ID:	CAD008364432
Trans Name:	RHO CHEM CORPORATION
Trans 2 EPA ID:	Not reported
Trans 2 Name:	Not reported
TSDF EPA ID:	CAD008364432
Trans Name:	RHO CHEM CORPORATION
TSDF Alt EPA ID:	Not reported
TSDF Alt Name:	Not reported
Waste Code Description:	122 - Alkaline solution without metals (pH > 12.5
RCRA Code:	D002
Meth Code:	H141 - Storage, Bulking, And/Or Transfer Off Site--No Treatment/Reovery (H010-H129) Or (H131-H135)
Quantity Tons:	0.015
Waste Quantity:	30
Quantity Unit:	P
Additional Code 1:	Not reported
Additional Code 2:	Not reported
Additional Code 3:	Not reported
Additional Code 4:	Not reported
Additional Code 5:	Not reported
Shipment Date:	20070808
Creation Date:	12/28/2007 18:31:37
Receipt Date:	20070809
Manifest ID:	003016031JJK
Trans EPA ID:	CAD008364432
Trans Name:	RHO CHEM CORPORATION
Trans 2 EPA ID:	Not reported
Trans 2 Name:	Not reported
TSDF EPA ID:	CAD008364432
Trans Name:	RHO CHEM CORPORATION
TSDF Alt EPA ID:	Not reported
TSDF Alt Name:	Not reported
Waste Code Description:	122 - Alkaline solution without metals (pH > 12.5
RCRA Code:	D002
Meth Code:	H141 - Storage, Bulking, And/Or Transfer Off Site--No

Map ID  
Direction  
Distance  
Elevation

MAP FINDINGS

Site

Database(s)

EDR ID Number  
EPA ID Number

**RITE AID #5435 (Continued)**

**S113131512**

Quantity Tons:	Treatment/Reovery (H010-H129) Or (H131-H135) 0.015
Waste Quantity:	30
Quantity Unit:	P
Additional Code 1:	Not reported
Additional Code 2:	Not reported
Additional Code 3:	Not reported
Additional Code 4:	Not reported
Additional Code 5:	Not reported
Shipment Date:	20070710
Creation Date:	11/5/2007 18:30:36
Receipt Date:	20070711
Manifest ID:	000512472JJK
Trans EPA ID:	CAD008364432
Trans Name:	RHO CHEM CORPORATION
Trans 2 EPA ID:	Not reported
Trans 2 Name:	Not reported
TSDf EPA ID:	CAD008364432
Trans Name:	RHO CHEM CORPORATION
TSDf Alt EPA ID:	Not reported
TSDf Alt Name:	Not reported
Waste Code Description:	122 - Alkaline solution without metals (pH > 12.5
RCRA Code:	D002
Meth Code:	H141 - Storage, Bulking, And/Or Transfer Off Site--No Treatment/Reovery (H010-H129) Or (H131-H135)
Quantity Tons:	0.015
Waste Quantity:	30
Quantity Unit:	P
Additional Code 1:	Not reported
Additional Code 2:	Not reported
Additional Code 3:	Not reported
Additional Code 4:	Not reported
Additional Code 5:	Not reported
Shipment Date:	20070525
Creation Date:	10/18/2007 18:30:07
Receipt Date:	20070529
Manifest ID:	000512987JJK
Trans EPA ID:	CAD008364432
Trans Name:	RHO CHEM CORPORATION
Trans 2 EPA ID:	Not reported
Trans 2 Name:	Not reported
TSDf EPA ID:	CAD008364432
Trans Name:	RHO CHEM CORPORATION
TSDf Alt EPA ID:	Not reported
TSDf Alt Name:	Not reported
Waste Code Description:	122 - Alkaline solution without metals (pH > 12.5
RCRA Code:	D002
Meth Code:	- Not reported
Quantity Tons:	0.015
Waste Quantity:	30
Quantity Unit:	P
Additional Code 1:	Not reported
Additional Code 2:	Not reported
Additional Code 3:	Not reported
Additional Code 4:	Not reported



Map ID  
Direction  
Distance  
Elevation

MAP FINDINGS

Site

Database(s)

EDR ID Number  
EPA ID Number

**RITE AID #5435 (Continued)**

**S113131512**

Additional Code 5:	Not reported
Shipment Date:	20070301
Creation Date:	8/11/2007 18:30:05
Receipt Date:	20070302
Manifest ID:	000501700JJJ
Trans EPA ID:	CAD008364432
Trans Name:	RHO CHEM CORPORATION
Trans 2 EPA ID:	Not reported
Trans 2 Name:	Not reported
TSD EPA ID:	CAD008364432
Trans Name:	RHO CHEM CORPORATION
TSD EPA ID:	Not reported
TSD EPA Name:	Not reported
Waste Code Description:	122 - Alkaline solution without metals (pH > 12.5
RCRA Code:	D002
Meth Code:	H141 - Storage, Bulking, And/Or Transfer Off Site--No Treatment/Recovery (H010-H129) Or (H131-H135)
Quantity Tons:	0.015
Waste Quantity:	30
Quantity Unit:	P
Additional Code 1:	Not reported
Additional Code 2:	Not reported
Additional Code 3:	Not reported
Additional Code 4:	Not reported
Additional Code 5:	Not reported
Shipment Date:	20070208
Creation Date:	8/18/2007 18:30:14
Receipt Date:	20070212
Manifest ID:	000507551JJJ
Trans EPA ID:	CAD008364432
Trans Name:	RHO CHEM CORPORATION
Trans 2 EPA ID:	Not reported
Trans 2 Name:	Not reported
TSD EPA ID:	CAD008364432
Trans Name:	RHO CHEM CORPORATION
TSD EPA ID:	Not reported
TSD EPA Name:	Not reported
Waste Code Description:	122 - Alkaline solution without metals (pH > 12.5
RCRA Code:	D002
Meth Code:	H141 - Storage, Bulking, And/Or Transfer Off Site--No Treatment/Recovery (H010-H129) Or (H131-H135)
Quantity Tons:	0.015
Waste Quantity:	30
Quantity Unit:	P
Additional Code 1:	Not reported
Additional Code 2:	Not reported
Additional Code 3:	Not reported
Additional Code 4:	Not reported
Additional Code 5:	Not reported
Shipment Date:	20070115
Creation Date:	4/19/2007 18:32:19
Receipt Date:	20070117
Manifest ID:	000506684JJJ
Trans EPA ID:	CAD008364432

Map ID  
Direction  
Distance  
Elevation

MAP FINDINGS

Site

Database(s)

EDR ID Number  
EPA ID Number

**RITE AID #5435 (Continued)**

**S113131512**

Trans Name: RHO-CHEM  
Trans 2 EPA ID: Not reported  
Trans 2 Name: Not reported  
TSDF EPA ID: CAD008364432  
Trans Name: RHO-CHEM CORPORATION  
TSDF Alt EPA ID: Not reported  
TSDF Alt Name: Not reported  
Waste Code Description: 122 - Alkaline solution without metals (pH > 12.5  
RCRA Code: D002  
Meth Code: H141 - Storage, Bulking, And/Or Transfer Off Site--No  
Treatment/Reovery (H010-H129) Or (H131-H135)  
  
Quantity Tons: 0.015  
Waste Quantity: 30  
Quantity Unit: P  
Additional Code 1: Not reported  
Additional Code 2: Not reported  
Additional Code 3: Not reported  
Additional Code 4: Not reported  
Additional Code 5: Not reported

**Additional Info:**

Year: 2011  
Gen EPA ID: CAL000281021

Shipment Date: 20111201  
Creation Date: 4/25/2012 20:30:29  
Receipt Date: 20111221  
Manifest ID: 004706149FLE  
Trans EPA ID: MNS000110924  
Trans Name: STERICYCLE SPECIALTY WASTE SOLUTIONS INC  
Trans 2 EPA ID: OKD981588791  
Trans 2 Name: TRIAD TRANSPORT INC  
TSDF EPA ID: INR000110197  
Trans Name: STERICYCLE INC  
TSDF Alt EPA ID: Not reported  
TSDF Alt Name: Not reported  
Waste Code Description: 311 - Pharmaceutical waste  
RCRA Code: D010  
Meth Code: H141 - Storage, Bulking, And/Or Transfer Off Site--No  
Treatment/Reovery (H010-H129) Or (H131-H135)  
  
Quantity Tons: 0.0005  
Waste Quantity: 1  
Quantity Unit: P  
Additional Code 1: D007  
Additional Code 2: Not reported  
Additional Code 3: Not reported  
Additional Code 4: Not reported  
Additional Code 5: Not reported

Shipment Date: 20111201  
Creation Date: 4/25/2012 20:30:29  
Receipt Date: 20111221  
Manifest ID: 004706149FLE  
Trans EPA ID: MNS000110924  
Trans Name: STERICYCLE SPECIALTY WASTE SOLUTIONS INC  
Trans 2 EPA ID: OKD981588791  
Trans 2 Name: TRIAD TRANSPORT INC

Map ID  
Direction  
Distance  
Elevation

MAP FINDINGS

Site

Database(s)

EDR ID Number  
EPA ID Number

**RITE AID #5435 (Continued)**

**S113131512**

TSDF EPA ID:	INR000110197
Trans Name:	STERICYCLE INC
TSDF Alt EPA ID:	Not reported
TSDF Alt Name:	Not reported
Waste Code Description:	561 - Not reported
RCRA Code:	Not reported
Meth Code:	- Not reported
Quantity Tons:	0.006
Waste Quantity:	12
Quantity Unit:	P
Additional Code 1:	Not reported
Additional Code 2:	Not reported
Additional Code 3:	Not reported
Additional Code 4:	Not reported
Additional Code 5:	Not reported
Shipment Date:	20111201
Creation Date:	4/25/2012 20:30:29
Receipt Date:	20111221
Manifest ID:	004706149FLE
Trans EPA ID:	MNS000110924
Trans Name:	STERICYCLE SPECIALTY WASTE SOLUTIONS INC
Trans 2 EPA ID:	OKD981588791
Trans 2 Name:	TRIAD TRANSPORT INC
TSDF EPA ID:	INR000110197
Trans Name:	STERICYCLE INC
TSDF Alt EPA ID:	Not reported
TSDF Alt Name:	Not reported
Waste Code Description:	122 - Alkaline solution without metals (pH > 12.5
RCRA Code:	D002
Meth Code:	H141 - Storage, Bulking, And/Or Transfer Off Site--No Treatment/Reovery (H010-H129) Or (H131-H135)
Quantity Tons:	0.0055
Waste Quantity:	11
Quantity Unit:	P
Additional Code 1:	Not reported
Additional Code 2:	Not reported
Additional Code 3:	Not reported
Additional Code 4:	Not reported
Additional Code 5:	Not reported
Shipment Date:	20111201
Creation Date:	4/25/2012 20:30:29
Receipt Date:	20111221
Manifest ID:	004706149FLE
Trans EPA ID:	MNS000110924
Trans Name:	STERICYCLE SPECIALTY WASTE SOLUTIONS INC
Trans 2 EPA ID:	OKD981588791
Trans 2 Name:	TRIAD TRANSPORT INC
TSDF EPA ID:	INR000110197
Trans Name:	STERICYCLE INC
TSDF Alt EPA ID:	Not reported
TSDF Alt Name:	Not reported
Waste Code Description:	214 - Unspecified solvent mixture
RCRA Code:	D001
Meth Code:	H141 - Storage, Bulking, And/Or Transfer Off Site--No Treatment/Reovery (H010-H129) Or (H131-H135)

Map ID  
Direction  
Distance  
Elevation

MAP FINDINGS

Site

Database(s)

EDR ID Number  
EPA ID Number

**RITE AID #5435 (Continued)**

**S113131512**

Quantity Tons: 0.003  
Waste Quantity: 6  
Quantity Unit: P  
Additional Code 1: Not reported  
Additional Code 2: Not reported  
Additional Code 3: Not reported  
Additional Code 4: Not reported  
Additional Code 5: Not reported

**Additional Info:**

Year: 2006  
Gen EPA ID: CAL000281021

Shipment Date: 20061213  
Creation Date: 3/30/2007 13:34:23  
Receipt Date: 20061214  
Manifest ID: 000507065JJK  
Trans EPA ID: CAD008364432  
Trans Name: RHO-CHEM  
Trans 2 EPA ID: Not reported  
Trans 2 Name: Not reported  
TSDF EPA ID: CAD008364432  
Trans Name: RHO-CHEM CORPORATION  
TSDF Alt EPA ID: Not reported  
TSDF Alt Name: Not reported  
Waste Code Description: 122 - Alkaline solution without metals (pH > 12.5)  
RCRA Code: D002  
Meth Code: H141 - Storage, Bulking, And/Or Transfer Off Site--No Treatment/Reovery (H010-H129) Or (H131-H135)

Quantity Tons: 0.015  
Waste Quantity: 30  
Quantity Unit: P  
Additional Code 1: Not reported  
Additional Code 2: Not reported  
Additional Code 3: Not reported  
Additional Code 4: Not reported  
Additional Code 5: Not reported

Shipment Date: 20061107  
Creation Date: 10/24/2007 18:30:14  
Receipt Date: 20061117  
Manifest ID: 000121027CEX  
Trans EPA ID: TXR000050930  
Trans Name: SAFETY-KLEEN SYSTEMS INC  
Trans 2 EPA ID: OKD981588791  
Trans 2 Name: TRIAD  
TSDF EPA ID: TXD077603371  
Trans Name: SAFETY-KLEEN SYSTEMS INC  
TSDF Alt EPA ID: Not reported  
TSDF Alt Name: Not reported  
Waste Code Description: 541 - Photochemicals / photo processing waste  
RCRA Code: D002  
Meth Code: H061 - Fuel Blending Prior To Energy Recovery At Another Site  
Quantity Tons: 0.04  
Waste Quantity: 80  
Quantity Unit: P  
Additional Code 1: Not reported

Map ID  
Direction  
Distance  
Elevation

MAP FINDINGS

Site

Database(s)

EDR ID Number  
EPA ID Number

**RITE AID #5435 (Continued)**

**S113131512**

Additional Code 2: Not reported  
Additional Code 3: Not reported  
Additional Code 4: Not reported  
Additional Code 5: Not reported

Additional Info:

Year: 2012  
Gen EPA ID: CAL000281021

Shipment Date: 20121219  
Creation Date: Not reported  
Receipt Date: Not reported  
Manifest ID: 005526728FLE  
Trans EPA ID: MNS000110924  
Trans Name: STERICYCLE SPECIALTY WASTE SOLUTIONS INC  
Trans 2 EPA ID: OKD981588791  
Trans 2 Name: TRIAD TRANSPORT INC  
TSDf EPA ID: INR000110197  
Trans Name: STERICYCLE INC  
TSDf Alt EPA ID: Not reported  
TSDf Alt Name: Not reported  
Waste Code Description: 122 - Alkaline solution without metals (pH > 12.5)  
RCRA Code: D002  
Meth Code: H141 - Storage, Bulking, And/Or Transfer Off Site--No  
Treatment/Reovery (H010-H129) Or (H131-H135)

Quantity Tons: 0.003  
Waste Quantity: 6  
Quantity Unit: P  
Additional Code 1: Not reported  
Additional Code 2: Not reported  
Additional Code 3: Not reported  
Additional Code 4: Not reported  
Additional Code 5: Not reported

Shipment Date: 20121219  
Creation Date: Not reported  
Receipt Date: Not reported  
Manifest ID: 005526728FLE  
Trans EPA ID: MNS000110924  
Trans Name: STERICYCLE SPECIALTY WASTE SOLUTIONS INC  
Trans 2 EPA ID: OKD981588791  
Trans 2 Name: TRIAD TRANSPORT INC  
TSDf EPA ID: INR000110197  
Trans Name: STERICYCLE INC  
TSDf Alt EPA ID: Not reported  
TSDf Alt Name: Not reported  
Waste Code Description: 131 - Aqueous solution (2 < pH < 12.5) containing reactive anions  
(azide, bromate, chlorate, cyanide, fluoride, hypochlorite, nitrite,  
perchlorate, and sulfide anions)

RCRA Code: D001  
Meth Code: H141 - Storage, Bulking, And/Or Transfer Off Site--No  
Treatment/Reovery (H010-H129) Or (H131-H135)

Quantity Tons: 0.0025  
Waste Quantity: 5  
Quantity Unit: P  
Additional Code 1: Not reported  
Additional Code 2: Not reported

Map ID  
Direction  
Distance  
Elevation

MAP FINDINGS

Site

Database(s)

EDR ID Number  
EPA ID Number

**RITE AID #5435 (Continued)**

**S113131512**

Additional Code 3:	Not reported
Additional Code 4:	Not reported
Additional Code 5:	Not reported
Shipment Date:	20121219
Creation Date:	5/3/2013 22:15:23
Receipt Date:	20130103
Manifest ID:	005526728FLE
Trans EPA ID:	MNS000110924
Trans Name:	STERICYCLE SPECIALTY WASTE SOLUTIONS INC
Trans 2 EPA ID:	OKD981588791
Trans 2 Name:	TRIAD TRANSPORT INC
TSDf EPA ID:	INR000110197
Trans Name:	STERICYCLE INC
TSDf Alt EPA ID:	Not reported
TSDf Alt Name:	Not reported
Waste Code Description:	311 - Pharmaceutical waste
RCRA Code:	D010
Meth Code:	H141 - Storage, Bulking, And/Or Transfer Off Site--No Treatment/Reovery (H010-H129) Or (H131-H135)
Quantity Tons:	0.001
Waste Quantity:	2
Quantity Unit:	P
Additional Code 1:	D007
Additional Code 2:	Not reported
Additional Code 3:	Not reported
Additional Code 4:	Not reported
Additional Code 5:	Not reported
Shipment Date:	20121219
Creation Date:	5/3/2013 22:15:23
Receipt Date:	20130103
Manifest ID:	005526728FLE
Trans EPA ID:	MNS000110924
Trans Name:	STERICYCLE SPECIALTY WASTE SOLUTIONS INC
Trans 2 EPA ID:	OKD981588791
Trans 2 Name:	TRIAD TRANSPORT INC
TSDf EPA ID:	INR000110197
Trans Name:	STERICYCLE INC
TSDf Alt EPA ID:	Not reported
TSDf Alt Name:	Not reported
Waste Code Description:	311 - Pharmaceutical waste
RCRA Code:	P075
Meth Code:	H141 - Storage, Bulking, And/Or Transfer Off Site--No Treatment/Reovery (H010-H129) Or (H131-H135)
Quantity Tons:	0.0005
Waste Quantity:	1
Quantity Unit:	P
Additional Code 1:	P001
Additional Code 2:	Not reported
Additional Code 3:	Not reported
Additional Code 4:	Not reported
Additional Code 5:	Not reported
Shipment Date:	20121219
Creation Date:	Not reported
Receipt Date:	Not reported

Map ID  
Direction  
Distance  
Elevation

MAP FINDINGS

Site

Database(s)

EDR ID Number  
EPA ID Number

**RITE AID #5435 (Continued)**

**S113131512**

Manifest ID: 005526728FLE  
Trans EPA ID: MNS000110924  
Trans Name: STERICYCLE SPECIALTY WASTE SOLUTIONS INC  
Trans 2 EPA ID: OKD981588791  
Trans 2 Name: TRIAD TRANSPORT INC  
TSDF EPA ID: INR000110197  
Trans Name: STERICYCLE INC  
TSDF Alt EPA ID: Not reported  
TSDF Alt Name: Not reported  
Waste Code Description: - Not reported  
RCRA Code: Not reported  
Meth Code: - Not reported  
Quantity Tons: 0.001  
Waste Quantity: 2  
Quantity Unit: P  
Additional Code 1: Not reported  
Additional Code 2: Not reported  
Additional Code 3: Not reported  
Additional Code 4: Not reported  
Additional Code 5: Not reported

Shipment Date: 20121219  
Creation Date: Not reported  
Receipt Date: Not reported  
Manifest ID: 005526728FLE  
Trans EPA ID: MNS000110924  
Trans Name: STERICYCLE SPECIALTY WASTE SOLUTIONS INC  
Trans 2 EPA ID: OKD981588791  
Trans 2 Name: TRIAD TRANSPORT INC  
TSDF EPA ID: INR000110197  
Trans Name: STERICYCLE INC  
TSDF Alt EPA ID: Not reported  
TSDF Alt Name: Not reported  
Waste Code Description: 561 - Not reported  
RCRA Code: Not reported  
Meth Code: - Not reported  
Quantity Tons: 0.032  
Waste Quantity: 64  
Quantity Unit: P  
Additional Code 1: Not reported  
Additional Code 2: Not reported  
Additional Code 3: Not reported  
Additional Code 4: Not reported  
Additional Code 5: Not reported

Shipment Date: 20121219  
Creation Date: 5/3/2013 22:15:23  
Receipt Date: 20130103  
Manifest ID: 005526728FLE  
Trans EPA ID: MNS000110924  
Trans Name: STERICYCLE SPECIALTY WASTE SOLUTIONS INC  
Trans 2 EPA ID: OKD981588791  
Trans 2 Name: TRIAD TRANSPORT INC  
TSDF EPA ID: INR000110197  
Trans Name: STERICYCLE INC  
TSDF Alt EPA ID: Not reported  
TSDF Alt Name: Not reported

Map ID  
Direction  
Distance  
Elevation

MAP FINDINGS

Site

Database(s)

EDR ID Number  
EPA ID Number

**RITE AID #5435 (Continued)**

**S113131512**

Waste Code Description:	214 - Unspecified solvent mixture
RCRA Code:	D001
Meth Code:	H141 - Storage, Bulking, And/Or Transfer Off Site--No Treatment/Reovery (H010-H129) Or (H131-H135)
Quantity Tons:	0.014
Waste Quantity:	28
Quantity Unit:	P
Additional Code 1:	Not reported
Additional Code 2:	Not reported
Additional Code 3:	Not reported
Additional Code 4:	Not reported
Additional Code 5:	Not reported
Shipment Date:	20121219
Creation Date:	5/3/2013 22:15:23
Receipt Date:	20130103
Manifest ID:	005526728FLE
Trans EPA ID:	MNS000110924
Trans Name:	STERICYCLE SPECIALTY WASTE SOLUTIONS INC
Trans 2 EPA ID:	OKD981588791
Trans 2 Name:	TRIAD TRANSPORT INC
TSDf EPA ID:	INR000110197
Trans Name:	STERICYCLE INC
TSDf Alt EPA ID:	Not reported
TSDf Alt Name:	Not reported
Waste Code Description:	214 - Unspecified solvent mixture
RCRA Code:	D001
Meth Code:	H141 - Storage, Bulking, And/Or Transfer Off Site--No Treatment/Reovery (H010-H129) Or (H131-H135)
Quantity Tons:	0.005
Waste Quantity:	10
Quantity Unit:	P
Additional Code 1:	Not reported
Additional Code 2:	Not reported
Additional Code 3:	Not reported
Additional Code 4:	Not reported
Additional Code 5:	Not reported
Shipment Date:	20121219
Creation Date:	Not reported
Receipt Date:	Not reported
Manifest ID:	005526728FLE
Trans EPA ID:	MNS000110924
Trans Name:	STERICYCLE SPECIALTY WASTE SOLUTIONS INC
Trans 2 EPA ID:	OKD981588791
Trans 2 Name:	TRIAD TRANSPORT INC
TSDf EPA ID:	INR000110197
Trans Name:	STERICYCLE INC
TSDf Alt EPA ID:	Not reported
TSDf Alt Name:	Not reported
Waste Code Description:	- Not reported
RCRA Code:	Not reported
Meth Code:	- Not reported
Quantity Tons:	0.001
Waste Quantity:	2
Quantity Unit:	P
Additional Code 1:	Not reported



Map ID  
Direction  
Distance  
Elevation

MAP FINDINGS

Site

Database(s)

EDR ID Number  
EPA ID Number

**RITE AID #5435 (Continued)**

**S113131512**

Additional Code 2:	Not reported
Additional Code 3:	Not reported
Additional Code 4:	Not reported
Additional Code 5:	Not reported
Shipment Date:	20121219
Creation Date:	Not reported
Receipt Date:	Not reported
Manifest ID:	005526728FLE
Trans EPA ID:	MNS000110924
Trans Name:	STERICYCLE SPECIALTY WASTE SOLUTIONS INC
Trans 2 EPA ID:	OKD981588791
Trans 2 Name:	TRIAD TRANSPORT INC
TSDf EPA ID:	INR000110197
Trans Name:	STERICYCLE INC
TSDf Alt EPA ID:	Not reported
TSDf Alt Name:	Not reported
Waste Code Description:	311 - Pharmaceutical waste
RCRA Code:	Not reported
Meth Code:	- Not reported
Quantity Tons:	0.0055
Waste Quantity:	11
Quantity Unit:	P
Additional Code 1:	Not reported
Additional Code 2:	Not reported
Additional Code 3:	Not reported
Additional Code 4:	Not reported
Additional Code 5:	Not reported

**Additional Info:**

Year:	2013
Gen EPA ID:	CAL000281021
Shipment Date:	20131230
Creation Date:	5/24/2014 22:15:13
Receipt Date:	20140113
Manifest ID:	006364658FLE
Trans EPA ID:	MNS000110924
Trans Name:	STERICYCLE SPECIALTY WASTE SOLUTIONS INC
Trans 2 EPA ID:	OKD981588791
Trans 2 Name:	TRIAD TRANSPORT INC
TSDf EPA ID:	INR000110197
Trans Name:	STERICYCLE INC
TSDf Alt EPA ID:	Not reported
TSDf Alt Name:	Not reported
Waste Code Description:	122 - Alkaline solution without metals (pH > 12.5
RCRA Code:	D002
Meth Code:	H141 - Storage, Bulking, And/Or Transfer Off Site--No Treatment/Reovery (H010-H129) Or (H131-H135)
Quantity Tons:	0.004
Waste Quantity:	8
Quantity Unit:	P
Additional Code 1:	Not reported
Additional Code 2:	Not reported
Additional Code 3:	Not reported
Additional Code 4:	Not reported
Additional Code 5:	Not reported

Map ID  
Direction  
Distance  
Elevation

MAP FINDINGS

Site

Database(s)

EDR ID Number  
EPA ID Number

**RITE AID #5435 (Continued)**

**S113131512**

Shipment Date: 20131230  
Creation Date: 5/24/2014 22:15:13  
Receipt Date: 20140113  
Manifest ID: 006364658FLE  
Trans EPA ID: MNS000110924  
Trans Name: STERICYCLE SPECIALTY WASTE SOLUTIONS INC  
Trans 2 EPA ID: OKD981588791  
Trans 2 Name: TRIAD TRANSPORT INC  
TSDF EPA ID: INR000110197  
Trans Name: STERICYCLE INC  
TSDF Alt EPA ID: Not reported  
TSDF Alt Name: Not reported  
Waste Code Description: 311 - Pharmaceutical waste  
RCRA Code: Not reported  
Meth Code: - Not reported  
Quantity Tons: 0.002  
Waste Quantity: 4  
Quantity Unit: P  
Additional Code 1: Not reported  
Additional Code 2: Not reported  
Additional Code 3: Not reported  
Additional Code 4: Not reported  
Additional Code 5: Not reported

Shipment Date: 20131230  
Creation Date: 5/24/2014 22:15:13  
Receipt Date: 20140113  
Manifest ID: 006364658FLE  
Trans EPA ID: MNS000110924  
Trans Name: STERICYCLE SPECIALTY WASTE SOLUTIONS INC  
Trans 2 EPA ID: OKD981588791  
Trans 2 Name: TRIAD TRANSPORT INC  
TSDF EPA ID: INR000110197  
Trans Name: STERICYCLE INC  
TSDF Alt EPA ID: Not reported  
TSDF Alt Name: Not reported  
Waste Code Description: 214 - Unspecified solvent mixture  
RCRA Code: D001  
Meth Code: H141 - Storage, Bulking, And/Or Transfer Off Site--No Treatment/Reovery (H010-H129) Or (H131-H135)  
Quantity Tons: 0.006  
Waste Quantity: 12  
Quantity Unit: P  
Additional Code 1: Not reported  
Additional Code 2: Not reported  
Additional Code 3: Not reported  
Additional Code 4: Not reported  
Additional Code 5: Not reported

Shipment Date: 20131230  
Creation Date: 5/24/2014 22:15:13  
Receipt Date: 20140113  
Manifest ID: 006364658FLE  
Trans EPA ID: MNS000110924  
Trans Name: STERICYCLE SPECIALTY WASTE SOLUTIONS INC  
Trans 2 EPA ID: OKD981588791  
Trans 2 Name: TRIAD TRANSPORT INC

Map ID  
Direction  
Distance  
Elevation

MAP FINDINGS

Site

Database(s)

EDR ID Number  
EPA ID Number

**RITE AID #5435 (Continued)**

**S113131512**

TSDF EPA ID:	INR000110197
Trans Name:	STERICYCLE INC
TSDF Alt EPA ID:	Not reported
TSDF Alt Name:	Not reported
Waste Code Description:	214 - Unspecified solvent mixture
RCRA Code:	D001
Meth Code:	H141 - Storage, Bulking, And/Or Transfer Off Site--No Treatment/Reovery (H010-H129) Or (H131-H135)
Quantity Tons:	0.0215
Waste Quantity:	43
Quantity Unit:	P
Additional Code 1:	Not reported
Additional Code 2:	Not reported
Additional Code 3:	Not reported
Additional Code 4:	Not reported
Additional Code 5:	Not reported
Shipment Date:	20131001
Creation Date:	Not reported
Receipt Date:	Not reported
Manifest ID:	006204923FLE
Trans EPA ID:	MNS000110924
Trans Name:	STERICYCLE SPECIALTY WASTE SOLUTIONS INC
Trans 2 EPA ID:	OKD981588791
Trans 2 Name:	TRIAD TRANSPORT INC
TSDF EPA ID:	INR000110197
Trans Name:	STERICYCLE INC
TSDF Alt EPA ID:	Not reported
TSDF Alt Name:	Not reported
Waste Code Description:	- Not reported
RCRA Code:	Not reported
Meth Code:	- Not reported
Quantity Tons:	0.0085
Waste Quantity:	17
Quantity Unit:	P
Additional Code 1:	Not reported
Additional Code 2:	Not reported
Additional Code 3:	Not reported
Additional Code 4:	Not reported
Additional Code 5:	Not reported
Shipment Date:	20131001
Creation Date:	Not reported
Receipt Date:	Not reported
Manifest ID:	006204923FLE
Trans EPA ID:	MNS000110924
Trans Name:	STERICYCLE SPECIALTY WASTE SOLUTIONS INC
Trans 2 EPA ID:	OKD981588791
Trans 2 Name:	TRIAD TRANSPORT INC
TSDF EPA ID:	INR000110197
Trans Name:	STERICYCLE INC
TSDF Alt EPA ID:	Not reported
TSDF Alt Name:	Not reported
Waste Code Description:	311 - Pharmaceutical waste
RCRA Code:	P001
Meth Code:	H141 - Storage, Bulking, And/Or Transfer Off Site--No Treatment/Reovery (H010-H129) Or (H131-H135)

Map ID  
Direction  
Distance  
Elevation

MAP FINDINGS

Site

Database(s)

EDR ID Number  
EPA ID Number

**RITE AID #5435 (Continued)**

**S113131512**

Quantity Tons:	0.0005
Waste Quantity:	1
Quantity Unit:	P
Additional Code 1:	Not reported
Additional Code 2:	Not reported
Additional Code 3:	Not reported
Additional Code 4:	Not reported
Additional Code 5:	Not reported
Shipment Date:	20131001
Creation Date:	Not reported
Receipt Date:	Not reported
Manifest ID:	006204923FLE
Trans EPA ID:	MNS000110924
Trans Name:	STERICYCLE SPECIALTY WASTE SOLUTIONS INC
Trans 2 EPA ID:	OKD981588791
Trans 2 Name:	TRIAD TRANSPORT INC
TSDf EPA ID:	INR000110197
Trans Name:	STERICYCLE INC
TSDf Alt EPA ID:	Not reported
TSDf Alt Name:	Not reported
Waste Code Description:	311 - Pharmaceutical waste
RCRA Code:	P075
Meth Code:	H141 - Storage, Bulking, And/Or Transfer Off Site--No Treatment/Reovery (H010-H129) Or (H131-H135)
Quantity Tons:	0.0005
Waste Quantity:	1
Quantity Unit:	P
Additional Code 1:	Not reported
Additional Code 2:	Not reported
Additional Code 3:	Not reported
Additional Code 4:	Not reported
Additional Code 5:	Not reported
Shipment Date:	20131001
Creation Date:	Not reported
Receipt Date:	Not reported
Manifest ID:	006204923FLE
Trans EPA ID:	MNS000110924
Trans Name:	STERICYCLE SPECIALTY WASTE SOLUTIONS INC
Trans 2 EPA ID:	OKD981588791
Trans 2 Name:	TRIAD TRANSPORT INC
TSDf EPA ID:	INR000110197
Trans Name:	STERICYCLE INC
TSDf Alt EPA ID:	Not reported
TSDf Alt Name:	Not reported
Waste Code Description:	122 - Alkaline solution without metals (pH > 12.5)
RCRA Code:	D002
Meth Code:	H141 - Storage, Bulking, And/Or Transfer Off Site--No Treatment/Reovery (H010-H129) Or (H131-H135)
Quantity Tons:	0.001
Waste Quantity:	2
Quantity Unit:	P
Additional Code 1:	Not reported
Additional Code 2:	Not reported
Additional Code 3:	Not reported
Additional Code 4:	Not reported

Map ID  
Direction  
Distance  
Elevation

MAP FINDINGS

Site

Database(s)

EDR ID Number  
EPA ID Number

**RITE AID #5435 (Continued)**

**S113131512**

Additional Code 5:	Not reported
Shipment Date:	20131001
Creation Date:	Not reported
Receipt Date:	Not reported
Manifest ID:	006204923FLE
Trans EPA ID:	MNS000110924
Trans Name:	STERICYCLE SPECIALTY WASTE SOLUTIONS INC
Trans 2 EPA ID:	OKD981588791
Trans 2 Name:	TRIAD TRANSPORT INC
TSDf EPA ID:	INR000110197
Trans Name:	STERICYCLE INC
TSDf Alt EPA ID:	Not reported
TSDf Alt Name:	Not reported
Waste Code Description:	311 - Pharmaceutical waste
RCRA Code:	Not reported
Meth Code:	- Not reported
Quantity Tons:	0.001
Waste Quantity:	2
Quantity Unit:	P
Additional Code 1:	Not reported
Additional Code 2:	Not reported
Additional Code 3:	Not reported
Additional Code 4:	Not reported
Additional Code 5:	Not reported
Shipment Date:	20131001
Creation Date:	Not reported
Receipt Date:	Not reported
Manifest ID:	006204923FLE
Trans EPA ID:	MNS000110924
Trans Name:	STERICYCLE SPECIALTY WASTE SOLUTIONS INC
Trans 2 EPA ID:	OKD981588791
Trans 2 Name:	TRIAD TRANSPORT INC
TSDf EPA ID:	INR000110197
Trans Name:	STERICYCLE INC
TSDf Alt EPA ID:	Not reported
TSDf Alt Name:	Not reported
Waste Code Description:	561 - Not reported
RCRA Code:	Not reported
Meth Code:	- Not reported
Quantity Tons:	0.0245
Waste Quantity:	49
Quantity Unit:	P
Additional Code 1:	Not reported
Additional Code 2:	Not reported
Additional Code 3:	Not reported
Additional Code 4:	Not reported
Additional Code 5:	Not reported

**LOS ANGELES HM:**

Name:	RITE AID #5435
Address:	1637 N VERMONT AVE
City,State,Zip:	LOS ANGELES, CA 90027
Facility ID:	FA0028551
Last Run Date:	06/01/2019
Status:	INACTIVE

Map ID  
Direction  
Distance  
Elevation

MAP FINDINGS

Site

Database(s)

EDR ID Number  
EPA ID Number

**RITE AID #5435 (Continued)**

**S113131512**

**HWTS:**

Name: RITE AID #5435  
Address: 1637 N VERMONT AVE  
Address 2: Not reported  
City,State,Zip: LOS ANGELES, CA 90027  
EPA ID: CAL000281021  
Inactive Date: 06/22/2015  
Create Date: 04/13/2004  
Last Act Date: 07/22/2015  
Mailing Name: Not reported  
Mailing Address: 30 HUNTER LN  
Mailing Address 2: Not reported  
Mailing City,State,Zip: CAMP HILL, PA 17011  
Owner Name: THRIFTY PAYLESS INC  
Owner Address: 30 HUNTER LN  
Owner Address 2: Not reported  
Owner City,State,Zip: CAMP HILL, PA 17011  
Contact Name: DAVID CROZIER  
Contact Address: 30 HUNTER LANE  
Contact Address 2: Not reported  
City,State,Zip: CAMP HILL, PA 17011

**NAICS:**

EPA ID: CAL000281021  
Create Date: 2004-10-20 10:23:57  
NAICS Code: 44611  
NAICS Description: Pharmacies and Drug Stores  
Issued EPA ID Date: 2004-04-13 11:24:59  
Inactive Date: 2015-06-22 00:00:00  
Facility Name: RITE AID #5435  
Facility Address: 1637 N VERMONT AVE  
Facility Address 2: Not reported  
Facility City: LOS ANGELES  
Facility County: 19  
Facility State: CA  
Facility Zip: 90027

**I37  
NW  
1/8-1/4  
0.144 mi.  
761 ft.**

**EDGEMONT HOSPITAL  
4841 HOLLYWOOD BLVD  
LOS FELIZ, CA 90027**

**CA LUST S100273140  
CA HIST CORTESE N/A**

**Site 1 of 4 in cluster I**

**Relative:  
Lower  
Actual:  
417 ft.**

**LUST:**

Name: EDGEMONT HOSPITAL  
Address: 4841 HOLLYWOOD BLVD  
City,State,Zip: LOS FELIZ, CA 90027  
Lead Agency: LOS ANGELES RWQCB (REGION 4)  
Case Type: LUST Cleanup Site  
Geo Track: [http://geotracker.waterboards.ca.gov/profile\\_report.asp?global\\_id=T0603700738](http://geotracker.waterboards.ca.gov/profile_report.asp?global_id=T0603700738)  
Global Id: T0603700738  
Latitude: 34.1019173  
Longitude: -118.2951721  
Status: Completed - Case Closed  
Status Date: 07/30/1996  
Case Worker: YR  
RB Case Number: 900270089

Map ID  
Direction  
Distance  
Elevation

MAP FINDINGS

Site

Database(s)

EDR ID Number  
EPA ID Number

**EDGEMONT HOSPITAL (Continued)**

**S100273140**

Local Agency: LOS ANGELES, CITY OF  
File Location: Not reported  
Local Case Number: Not reported  
Potential Media Affect: Aquifer used for drinking water supply  
Potential Contaminants of Concern: Gasoline  
Site History: Not reported

**LUST:**

Global Id: T0603700738  
Contact Type: Local Agency Caseworker  
Contact Name: ELOY LUNA  
Organization Name: LOS ANGELES, CITY OF  
Address: 200 North Main Street, Suite 1780  
City: LOS ANGELES  
Email: eloy.luna@lacity.org  
Phone Number: Not reported

Global Id: T0603700738  
Contact Type: Regional Board Caseworker  
Contact Name: YUE RONG  
Organization Name: LOS ANGELES RWQCB (REGION 4)  
Address: 320 W. 4TH ST., SUITE 200  
City: Los Angeles  
Email: yrong@waterboards.ca.gov  
Phone Number: Not reported

**LUST:**

Global Id: T0603700738  
Action Type: Other  
Date: 05/26/1988  
Action: Leak Discovery

Global Id: T0603700738  
Action Type: Other  
Date: 03/21/1991  
Action: Leak Reported

**LUST:**

Global Id: T0603700738  
Status: Open - Case Begin Date  
Status Date: 05/26/1988

Global Id: T0603700738  
Status: Open - Site Assessment  
Status Date: 11/15/1994

Global Id: T0603700738  
Status: Open - Site Assessment  
Status Date: 01/10/1995

Global Id: T0603700738  
Status: Completed - Case Closed  
Status Date: 07/30/1996

**HIST CORTESE:**

Map ID  
Direction  
Distance  
Elevation

MAP FINDINGS

Site

Database(s)

EDR ID Number  
EPA ID Number

**EDGEMONT HOSPITAL (Continued)**

**S100273140**

edr\_fname: EDGEMONT HOSPITAL  
edr\_fadd1: 4841 HOLLYWOOD  
City,State,Zip: LOS ANGELES, CA 90027  
Region: CORTESE  
Facility County Code: 19  
Reg By: LTNKA  
Reg Id: 900270089

**I38**  
**NW**  
**1/8-1/4**  
**0.144 mi.**  
**761 ft.**  
**Site 2 of 4 in cluster I**

**EDGEMONT HOSPITAL**  
**4841 W HOLLYWOOD BLVD**  
**LOS ANGELES, CA 90027**

**CA HAZMAT**

**S123543513**  
**N/A**

**Relative:**  
**Lower**  
**Actual:**  
**417 ft.**

LOS ANGELES HM:  
Name: EDGEMONT HOSPITAL  
Address: 4841 W HOLLYWOOD BLVD  
City,State,Zip: LOS ANGELES, CA 90027  
Facility ID: FA0006691  
Last Run Date: 06/01/2019  
Status: INACTIVE

**I39**  
**NW**  
**1/8-1/4**  
**0.144 mi.**  
**761 ft.**  
**Site 3 of 4 in cluster I**

**HEALTH INDUSTRIES OF AMERICA**  
**4841 HOLLYWOOD BLVD**  
**LA, CA 90027**

**CA SWEEPS UST**  
**CA FID UST**

**S101583203**  
**N/A**

**Relative:**  
**Lower**  
**Actual:**  
**417 ft.**

SWEEPS UST:  
Name: HEALTH INDUSTRIES OF AMERICA  
Address: 4841 HOLLYWOOD BLVD  
City: LA  
Status: Not reported  
Comp Number: 5665  
Number: Not reported  
Board Of Equalization: Not reported  
Referral Date: Not reported  
Action Date: Not reported  
Created Date: Not reported  
Owner Tank Id: Not reported  
SWRCB Tank Id: Not reported  
Tank Status: Not reported  
Capacity: Not reported  
Active Date: Not reported  
Tank Use: Not reported  
STG: Not reported  
Content: Not reported  
Number Of Tanks: Not reported

CA FID UST:  
Facility ID: 19003046  
Regulated By: UTNKA  
Regulated ID: Not reported  
Cortese Code: Not reported  
SIC Code: Not reported  
Facility Phone: 2130000000



Map ID  
Direction  
Distance  
Elevation

MAP FINDINGS

Site

Database(s)

EDR ID Number  
EPA ID Number

**HEALTH INDUSTRIES OF AMERICA (Continued)**

**S101583203**

Mail To: Not reported  
Mailing Address: 4841 HOLLYWOOD BLVD  
Mailing Address 2: Not reported  
Mailing City,St,Zip: LA 900270000  
Contact: Not reported  
Contact Phone: Not reported  
DUNS Number: Not reported  
NPDES Number: Not reported  
EPA ID: Not reported  
Comments: Not reported  
Status: Inactive

**I40  
NW  
1/8-1/4  
0.144 mi.  
761 ft.**

**EDGEMONT HOSPITAL  
4841 HOLLYWOOD BLVD  
LOS FELIZ, CA 90027**

**CA LUST  
CA Cortese  
CA CERS**

**S105051381  
N/A**

**Site 4 of 4 in cluster I**

**Relative:  
Lower**

LUST REG 4:

**Actual:  
417 ft.**

Region: 4  
Regional Board: 04  
County: Los Angeles  
Facility Id: 900270089  
Status: Case Closed  
Substance: Gasoline  
Substance Quantity: Not reported  
Local Case No: Not reported  
Case Type: Groundwater  
Abatement Method Used at the Site: Not reported  
Global ID: T0603700738  
W Global ID: W0603700547  
Staff: UNK  
Local Agency: 19050  
Cross Street: EDGEMONT AVE  
Enforcement Type: Not reported  
Date Leak Discovered: 5/26/1988  
Date Leak First Reported: 3/21/1991  
Date Leak Record Entered: 3/15/1991  
Date Confirmation Began: Not reported  
Date Leak Stopped: Not reported  
Date Case Last Changed on Database: 1/10/1995  
Date the Case was Closed: 7/30/1996  
How Leak Discovered: Not reported  
How Leak Stopped: Not reported  
Cause of Leak: UNK  
Leak Source: UNK  
Operator: Not reported  
Water System: FIRSTONE SCOUT RESRVTN (BOY SCOUT COUN)  
Well Name: Not reported  
Approx. Dist To Production Well (ft): 12551.738322364562467791417538  
Source of Cleanup Funding: UNK  
Preliminary Site Assessment Workplan Submitted: 11/15/1994  
Preliminary Site Assessment Began: 1/10/1995  
Pollution Characterization Began: Not reported  
Remediation Plan Submitted: Not reported  
Remedial Action Underway: Not reported  
Post Remedial Action Monitoring Began: Not reported  
Enforcement Action Date: Not reported

Map ID  
Direction  
Distance  
Elevation

MAP FINDINGS

Site

Database(s)

EDR ID Number  
EPA ID Number

**EDGEMONT HOSPITAL (Continued)**

**S105051381**

Historical Max MTBE Date: Not reported  
Hist Max MTBE Conc in Groundwater: Not reported  
Hist Max MTBE Conc in Soil: Not reported  
Significant Interim Remedial Action Taken: Not reported  
GW Qualifier: Not reported  
Soil Qualifier: Not reported  
Organization: Not reported  
Owner Contact: Not reported  
Responsible Party: EDGEMONT HOSPITAL  
RP Address: 4841 HOLLYWOOD BLVD, LOS ANGELES CA 90027  
Program: LUST  
Lat/Long: 34.1019173 / -1  
Local Agency Staff: PEJ  
Beneficial Use: Not reported  
Priority: Not reported  
Cleanup Fund Id: Not reported  
Suspended: Not reported  
Assigned Name: 1900547-001GEN  
Summary: Not reported

**CORTESE:**

Name: EDGEMONT HOSPITAL  
Address: 4841 HOLLYWOOD BLVD  
City,State,Zip: LOS FELIZ, CA 90027  
Region: CORTESE  
Envirostor Id: Not reported  
Global ID: T0603700738  
Site/Facility Type: LUST CLEANUP SITE  
Cleanup Status: COMPLETED - CASE CLOSED  
Status Date: Not reported  
Site Code: Not reported  
Latitude: Not reported  
Longitude: Not reported  
Owner: Not reported  
Enf Type: Not reported  
Swat R: Not reported  
Flag: active  
Order No: Not reported  
Waste Discharge System No: Not reported  
Effective Date: Not reported  
Region 2: Not reported  
WID Id: Not reported  
Solid Waste Id No: Not reported  
Waste Management Uit Name: Not reported  
File Name: Active Open

**CERS:**

Name: EDGEMONT HOSPITAL  
Address: 4841 HOLLYWOOD BLVD  
City,State,Zip: LOS FELIZ, CA 90027  
Site ID: 233272  
CERS ID: T0603700738  
CERS Description: Leaking Underground Storage Tank Cleanup Site

**Affiliation:**

Affiliation Type Desc: Local Agency Caseworker  
Entity Name: ELOY LUNA - LOS ANGELES, CITY OF

Map ID  
Direction  
Distance  
Elevation

MAP FINDINGS

Site

Database(s)

EDR ID Number  
EPA ID Number

**EDGEMONT HOSPITAL (Continued)**

**S105051381**

Entity Title: Not reported  
Affiliation Address: 200 North Main Street, Suite 1780  
Affiliation City: LOS ANGELES  
Affiliation State: CA  
Affiliation Country: Not reported  
Affiliation Zip: Not reported  
Affiliation Phone: Not reported  
  
Affiliation Type Desc: Regional Board Caseworker  
Entity Name: YUE RONG - LOS ANGELES RWQCB (REGION 4)  
Entity Title: Not reported  
Affiliation Address: 320 W. 4TH ST., SUITE 200  
Affiliation City: Los Angeles  
Affiliation State: CA  
Affiliation Country: Not reported  
Affiliation Zip: Not reported  
Affiliation Phone: Not reported

**G41**  
**ESE**  
**1/8-1/4**  
**0.145 mi.**  
**765 ft.**

**TIME O MAX**  
**1553 N VERMONT AVE**  
**LOS ANGELES, CA 90027**

**Site 2 of 5 in cluster G**

**RCRA-SQG**  
**FINDS**  
**ECHO**

**1000197783**  
**CAD982020414**

**Relative:**  
**Lower**  
**Actual:**  
**410 ft.**

RCRA-SQG:  
Date form received by agency: 1987-08-03 00:00:00.0  
Facility name: TIME O MAX  
Facility address: 1553 N VERMONT AVE  
LOS ANGELES, CA 90027  
EPA ID: CAD982020414  
Mailing address: N VERMONT AVE  
LOS ANGELES, CA 90027  
Contact: ENVIRONMENTAL MANAGER  
Contact address: 1553 N VERMONT AVE  
LOS ANGELES, CA 90027  
Contact country: US  
Contact telephone: 213-661-8049  
Contact email: Not reported  
EPA Region: 09  
Classification: Small Small Quantity Generator  
Description: Handler: generates more than 100 and less than 1000 kg of hazardous waste during any calendar month and accumulates less than 6000 kg of hazardous waste at any time; or generates 100 kg or less of hazardous waste during any calendar month, and accumulates more than 1000 kg of hazardous waste at any time

Owner/Operator Summary:  
Owner/operator name: NOT REQUIRED  
Owner/operator address: NOT REQUIRED  
NOT REQUIRED, ME 99999  
Owner/operator country: Not reported  
Owner/operator telephone: 415-555-1212  
Owner/operator email: Not reported  
Owner/operator fax: Not reported  
Owner/operator extension: Not reported  
Legal status: Private

Map ID  
Direction  
Distance  
Elevation

MAP FINDINGS

Site

Database(s)

EDR ID Number  
EPA ID Number

**TIME O MAX (Continued)**

**1000197783**

Owner/Operator Type: Operator  
Owner/Op start date: Not reported  
Owner/Op end date: Not reported  
  
Owner/operator name: SHIN UN SIK  
Owner/operator address: NOT REQUIRED  
NOT REQUIRED, ME 99999  
Owner/operator country: Not reported  
Owner/operator telephone: 415-555-1212  
Owner/operator email: Not reported  
Owner/operator fax: Not reported  
Owner/operator extension: Not reported  
Legal status: Private  
Owner/Operator Type: Owner  
Owner/Op start date: Not reported  
Owner/Op end date: Not reported

**Handler Activities Summary:**

U.S. importer of hazardous waste: No  
Mixed waste (haz. and radioactive): No  
Recycler of hazardous waste: No  
Transporter of hazardous waste: No  
Treater, storer or disposer of HW: No  
Underground injection activity: No  
On-site burner exemption: No  
Furnace exemption: No  
Used oil fuel burner: No  
Used oil processor: No  
Used oil refiner: No  
Used oil fuel marketer to burner: No  
Used oil Specification marketer: No  
Used oil transfer facility: No  
Used oil transporter: No

Violation Status: No violations found

**FINDS:**

Registry ID: 110002714091

Click Here:

**Environmental Interest/Information System:**

California Hazardous Waste Tracking System - Datamart (HWTS-DATAMART) provides California with information on hazardous waste shipments for generators, transporters, and treatment, storage, and disposal facilities.

RCRAInfo is a national information system that supports the Resource Conservation and Recovery Act (RCRA) program through the tracking of events and activities related to facilities that generate, transport, and treat, store, or dispose of hazardous waste. RCRAInfo allows RCRA program staff to track the notification, permit, compliance, and corrective action activities required under RCRA.

[Click this hyperlink](#) while viewing on your computer to access additional FINDS: detail in the EDR Site Report.

**ECHO:**

Envid: 1000197783

Map ID  
Direction  
Distance  
Elevation

MAP FINDINGS

Site

Database(s)

EDR ID Number  
EPA ID Number

**TIME O MAX (Continued)**

**1000197783**

Registry ID: 110002714091  
DFR URL: <http://echo.epa.gov/detailed-facility-report?fid=110002714091>  
Name: TIME O MAX ONE HOUR PHOTO  
Address: 1553 N VERMONT AVE  
City,State,Zip: LOS ANGELES, CA 90027

**G42  
ESE  
1/8-1/4  
0.145 mi.  
765 ft.**

**TIME O MAX  
1553 N VERMONT AVE  
LOS ANGELES, CA 90027**

**CA HAZMAT S123549959  
N/A**

**Site 3 of 5 in cluster G**

**Relative:  
Lower**

LOS ANGELES HM:

**Actual:  
410 ft.**

Name: TIME O MAX  
Address: 1553 N VERMONT AVE  
City,State,Zip: LOS ANGELES, CA 90027  
Facility ID: FA0028552  
Last Run Date: 06/01/2019  
Status: INACTIVE

**G43  
ESE  
1/8-1/4  
0.145 mi.  
765 ft.**

**TIME O MAX ONE HOUR PHOTO  
1553 N VERMONT AVE  
LOS ANGELES, CA 90027**

**RCRA-SQG 1000197781  
CAD981457674**

**Site 4 of 5 in cluster G**

**Relative:  
Lower**

RCRA-SQG:

**Actual:  
410 ft.**

Date form received by agency: 1986-04-02 00:00:00.0  
Facility name: TIME O MAX ONE HOUR PHOTO  
Facility address: 1553 N VERMONT AVE  
LOS ANGELES, CA 90027  
EPA ID: CAD981457674  
Contact: ENVIRONMENTAL MANAGER  
Contact address: 1553 N VERMONT AVE  
LOS ANGELES, CA 90027  
Contact country: US  
Contact telephone: 213-661-8049  
Contact email: Not reported  
EPA Region: 09  
Classification: Small Small Quantity Generator  
Description: Handler: generates more than 100 and less than 1000 kg of hazardous waste during any calendar month and accumulates less than 6000 kg of hazardous waste at any time; or generates 100 kg or less of hazardous waste during any calendar month, and accumulates more than 1000 kg of hazardous waste at any time

**Owner/Operator Summary:**

Owner/operator name: NOT REQUIRED  
Owner/operator address: NOT REQUIRED  
NOT REQUIRED, ME 99999  
Owner/operator country: Not reported  
Owner/operator telephone: 415-555-1212  
Owner/operator email: Not reported  
Owner/operator fax: Not reported  
Owner/operator extension: Not reported  
Legal status: Private

Map ID  
Direction  
Distance  
Elevation

MAP FINDINGS

Site

Database(s)

EDR ID Number  
EPA ID Number

TIME O MAX ONE HOUR PHOTO (Continued)

1000197781

Owner/Operator Type: Operator  
Owner/Op start date: Not reported  
Owner/Op end date: Not reported

Owner/operator name: SHIN ED  
Owner/operator address: NOT REQUIRED  
NOT REQUIRED, ME 99999

Owner/operator country: Not reported  
Owner/operator telephone: 415-555-1212  
Owner/operator email: Not reported  
Owner/operator fax: Not reported  
Owner/operator extension: Not reported  
Legal status: Private  
Owner/Operator Type: Owner  
Owner/Op start date: Not reported  
Owner/Op end date: Not reported

Handler Activities Summary:

U.S. importer of hazardous waste: No  
Mixed waste (haz. and radioactive): No  
Recycler of hazardous waste: No  
Transporter of hazardous waste: No  
Treater, storer or disposer of HW: No  
Underground injection activity: No  
On-site burner exemption: No  
Furnace exemption: No  
Used oil fuel burner: No  
Used oil processor: No  
User oil refiner: No  
Used oil fuel marketer to burner: No  
Used oil Specification marketer: No  
Used oil transfer facility: No  
Used oil transporter: No

Violation Status: No violations found

G44 ABBEY MEDICAL INC  
ESE 1551 N VERMONT AVE  
1/8-1/4 LOS ANGELES, CA 90027  
0.145 mi.  
768 ft. Site 5 of 5 in cluster G

CA HAZMAT S123541644  
N/A

Relative: LOS ANGELES HM:  
Lower Name: ABBEY MEDICAL INC  
Address: 1551 N VERMONT AVE  
City,State,Zip: LOS ANGELES, CA 90027  
Facility ID: FA0000996  
Last Run Date: 06/01/2019  
Status: INACTIVE  
Actual: 409 ft.

Map ID  
Direction  
Distance  
Elevation

MAP FINDINGS

EDR ID Number  
EPA ID Number

**J45**  
**NW**  
**1/8-1/4**  
**0.146 mi.**  
**769 ft.**  
**UNOCAL #3837 (FORMER)**  
**4900 HOLLYWOOD BLVD W**  
**LOS FELIZ, CA 90027**  
**Site 1 of 8 in cluster J**

**CA LUST**  
**CA CERS**  
**S110654446**  
**N/A**

**Relative:**  
**Lower**

LUST:

**Actual:**  
**408 ft.**

Name: UNOCAL #3837 (FORMER)  
Address: 4900 HOLLYWOOD BLVD W  
City,State,Zip: LOS FELIZ, CA 90027  
Lead Agency: LOS ANGELES RWQCB (REGION 4)  
Case Type: LUST Cleanup Site  
Geo Track: [http://geotracker.waterboards.ca.gov/profile\\_report.asp?global\\_id=T0603700733](http://geotracker.waterboards.ca.gov/profile_report.asp?global_id=T0603700733)  
Global Id: T0603700733  
Latitude: 34.1016723  
Longitude: -118.2961862  
Status: Completed - Case Closed  
Status Date: 09/08/1997  
Case Worker: Not reported  
RB Case Number: 900270025  
Local Agency: LOS ANGELES, CITY OF  
File Location: Not reported  
Local Case Number: Not reported  
Potential Media Affect: Aquifer used for drinking water supply  
Potential Contaminants of Concern: Gasoline  
Site History: Not reported

LUST:

Global Id: T0603700733  
Contact Type: Local Agency Caseworker  
Contact Name: ELOY LUNA  
Organization Name: LOS ANGELES, CITY OF  
Address: 200 North Main Street, Suite 1780  
City: LOS ANGELES  
Email: eloy.luna@lacity.org  
Phone Number: Not reported

LUST:

Global Id: T0603700733  
Action Type: Other  
Date: 08/01/1989  
Action: Leak Reported

LUST:

Global Id: T0603700733  
Status: Open - Case Begin Date  
Status Date: 08/01/1989

Global Id: T0603700733  
Status: Open - Remediation  
Status Date: 11/02/1990

Global Id: T0603700733  
Status: Open - Remediation  
Status Date: 05/16/1994

Global Id: T0603700733  
Status: Open - Verification Monitoring  
Status Date: 01/24/1997

Map ID  
Direction  
Distance  
Elevation

MAP FINDINGS

Site

Database(s)

EDR ID Number  
EPA ID Number

**UNOCAL #3837 (FORMER) (Continued)**

**S110654446**

Global Id: T0603700733  
Status: Completed - Case Closed  
Status Date: 09/08/1997

**CERS:**

Name: UNOCAL #3837 (FORMER)  
Address: 4900 HOLLYWOOD BLVD W  
City,State,Zip: LOS FELIZ, CA 90027  
Site ID: 194149  
CERS ID: T0603700733  
CERS Description: Leaking Underground Storage Tank Cleanup Site

**Affiliation:**

Affiliation Type Desc: Local Agency Caseworker  
Entity Name: ELOY LUNA - LOS ANGELES, CITY OF  
Entity Title: Not reported  
Affiliation Address: 200 North Main Street, Suite 1780  
Affiliation City: LOS ANGELES  
Affiliation State: CA  
Affiliation Country: Not reported  
Affiliation Zip: Not reported  
Affiliation Phone: Not reported

**J46  
NW  
1/8-1/4  
0.146 mi.  
769 ft.**

**UNOCAL #3837 (FORMER)  
4900 HOLLYWOOD BLVD W  
LOS FELIZ, CA 90027  
Site 2 of 8 in cluster J**

**CA LUST 1000166588  
CA SWEEPS UST N/A  
CA HIST UST  
CA FID UST  
CA Cortese  
CA HIST CORTESE**

**Relative:  
Lower**

**Actual:  
408 ft.**

**LUST REG 4:**

Region: 4  
Regional Board: 04  
County: Los Angeles  
Facility Id: 900270025  
Status: Case Closed  
Substance: Gasoline  
Substance Quantity: Not reported  
Local Case No: Not reported  
Case Type: Groundwater  
Abatement Method Used at the Site: Remove Free Product  
Global ID: T0603700733  
W Global ID: W0603700547  
Staff: MSH  
Local Agency: 19050  
Cross Street: EDMONT ST  
Enforcement Type: Not reported  
Date Leak Discovered: Not reported  
Date Leak First Reported: 8/1/1989  
Date Leak Record Entered: 10/13/1989  
Date Confirmation Began: Not reported  
Date Leak Stopped: Not reported  
Date Case Last Changed on Database: 10/23/1997  
Date the Case was Closed: 9/8/1997  
How Leak Discovered: Not reported  
How Leak Stopped: Not reported



Map ID  
Direction  
Distance  
Elevation

MAP FINDINGS

Site

Database(s)

EDR ID Number  
EPA ID Number

**UNOCAL #3837 (FORMER) (Continued)**

**1000166588**

Cause of Leak: Not reported  
Leak Source: UNK  
Operator: Not reported  
Water System: FIRSTONE SCOUT RESRVTN (BOY SCOUT COUN)  
Well Name: Not reported  
Approx. Dist To Production Well (ft): 12704.259857396884094970944146  
Source of Cleanup Funding: UNK  
Preliminary Site Assessment Workplan Submitted: Not reported  
Preliminary Site Assessment Began: Not reported  
Pollution Characterization Began: Not reported  
Remediation Plan Submitted: 11/2/1990  
Remedial Action Underway: 5/16/1994  
Post Remedial Action Monitoring Began: 1/24/1997  
Enforcement Action Date: Not reported  
Historical Max MTBE Date: Not reported  
Hist Max MTBE Conc in Groundwater: Not reported  
Hist Max MTBE Conc in Soil: Not reported  
Significant Interim Remedial Action Taken: Yes  
GW Qualifier: Not reported  
Soil Qualifier: Not reported  
Organization: Not reported  
Owner Contact: Not reported  
Responsible Party: UNOCAL CORPORATION  
RP Address: 376 S. VALENCIA AVE., BREA, CA 92823  
Program: LUST  
Lat/Long: 34.1016723 / -1  
Local Agency Staff: PEJ  
Beneficial Use: Not reported  
Priority: Not reported  
Cleanup Fund Id: Not reported  
Suspended: Not reported  
Assigned Name: 1900547-001GEN  
Summary: 01/16/97 - 4TH QTR/VE SYSTEM O&M RPT 03/06/97 -  
1ST QTR 1997 VE SYSTEM O&M RPT 07/15/97 - 2ND QTR  
1997 VE SYSTEM O&M RPT 10/23/97 - WELL ABANDONMENT  
RPT

**SWEEPS UST:**

Name: SERVICE STATION 3837  
Address: 4900 W HOLLYWOOD BLVD  
City: LOS ANGELES  
Status: Not reported  
Comp Number: 1343  
Number: Not reported  
Board Of Equalization: 44-000051  
Referral Date: Not reported  
Action Date: Not reported  
Created Date: Not reported  
Owner Tank Id: Not reported  
SWRCB Tank Id: 19-050-001343-000001  
Tank Status: Not reported  
Capacity: 11763  
Active Date: Not reported  
Tank Use: M.V. FUEL  
STG: PRODUCT  
Content: REG UNLEADED  
Number Of Tanks: 3

Map ID  
Direction  
Distance  
Elevation

MAP FINDINGS

Site

Database(s)

EDR ID Number  
EPA ID Number

**UNOCAL #3837 (FORMER) (Continued)**

**1000166588**

Name: SERVICE STATION 3837  
Address: 4900 W HOLLYWOOD BLVD  
City: LOS ANGELES  
Status: Not reported  
Comp Number: 1343  
Number: Not reported  
Board Of Equalization: 44-000051  
Referral Date: Not reported  
Action Date: Not reported  
Created Date: Not reported  
Owner Tank Id: Not reported  
SWRCB Tank Id: 19-050-001343-000002  
Tank Status: Not reported  
Capacity: 11763  
Active Date: Not reported  
Tank Use: M.V. FUEL  
STG: PRODUCT  
Content: REG UNLEADED  
Number Of Tanks: Not reported

Name: SERVICE STATION 3837  
Address: 4900 W HOLLYWOOD BLVD  
City: LOS ANGELES  
Status: Not reported  
Comp Number: 1343  
Number: Not reported  
Board Of Equalization: 44-000051  
Referral Date: Not reported  
Action Date: Not reported  
Created Date: Not reported  
Owner Tank Id: Not reported  
SWRCB Tank Id: 19-050-001343-000003  
Tank Status: Not reported  
Capacity: 280  
Active Date: Not reported  
Tank Use: OIL  
STG: WASTE  
Content: WASTE OIL  
Number Of Tanks: Not reported

**HIST UST:**

Name: SERVICE STATION 3837  
Address: 4900 HOLLYWOOD  
City,State,Zip: LOS ANGELES, CA 90027  
File Number: 000291EE  
URL: <http://geotracker.waterboards.ca.gov/ustpdfs/pdf/000291EE.pdf>  
Region: STATE  
Facility ID: 00000018969  
Facility Type: Gas Station  
Other Type: Not reported  
Contact Name: VAHE ARTIN BERBERIAN  
Telephone: 2136637230  
Owner Name: UNION OIL COMPANY OF CALIFORNIA  
Owner Address: 3701 WILSHIRE BLVD STE 830  
Owner City,St,Zip: LOS ANGELES, CA 90010  
Total Tanks: 0003

Map ID  
Direction  
Distance  
Elevation

MAP FINDINGS

Site

Database(s)

EDR ID Number  
EPA ID Number

**UNOCAL #3837 (FORMER) (Continued)**

**1000166588**

Tank Num: 001  
Container Num: 3837-1  
Year Installed: 1982  
Tank Capacity: 00011763  
Tank Used for: PRODUCT  
Type of Fuel: UNLEADED  
Container Construction Thickness: Not reported  
Leak Detection: Stock Inventor, Pressure Test, 10

Tank Num: 002  
Container Num: 383702  
Year Installed: 1982  
Tank Capacity: 00011763  
Tank Used for: PRODUCT  
Type of Fuel: PREMIUM  
Container Construction Thickness: Not reported  
Leak Detection: Stock Inventor, Pressure Test, 10

Tank Num: 003  
Container Num: 3837-4  
Year Installed: 1954  
Tank Capacity: 00000280  
Tank Used for: WASTE  
Type of Fuel: WASTE OIL  
Container Construction Thickness: Not reported  
Leak Detection: Stock Inventor, Pressure Test, 10

[Click here for Geo Tracker PDF:](#)

**CA FID UST:**

Facility ID: 19002130  
Regulated By: UTNKI  
Regulated ID: 00018969  
Cortese Code: Not reported  
SIC Code: Not reported  
Facility Phone: 2136637230  
Mail To: Not reported  
Mailing Address: 3701 WILSHIRE BLVD-SUITE  
Mailing Address 2: Not reported  
Mailing City,St,Zip: LOS ANGELES 900270000  
Contact: Not reported  
Contact Phone: Not reported  
DUNs Number: Not reported  
NPDES Number: Not reported  
EPA ID: Not reported  
Comments: Not reported  
Status: Inactive

**CORTESE:**

Name: UNOCAL #3837 (FORMER)  
Address: 4900 HOLLYWOOD BLVD W  
City,State,Zip: LOS FELIZ, CA 90027  
Region: CORTESE  
Envirostor Id: Not reported  
Global ID: T0603700733  
Site/Facility Type: LUST CLEANUP SITE

Map ID  
Direction  
Distance  
Elevation

MAP FINDINGS

Site

Database(s)

EDR ID Number  
EPA ID Number

**UNOCAL #3837 (FORMER) (Continued)**

**1000166588**

Cleanup Status: COMPLETED - CASE CLOSED  
Status Date: Not reported  
Site Code: Not reported  
Latitude: Not reported  
Longitude: Not reported  
Owner: Not reported  
Enf Type: Not reported  
Swat R: Not reported  
Flag: active  
Order No: Not reported  
Waste Discharge System No: Not reported  
Effective Date: Not reported  
Region 2: Not reported  
WID Id: Not reported  
Solid Waste Id No: Not reported  
Waste Management Uit Name: Not reported  
File Name: Active Open

**HIST CORTESE:**

edr\_fname: UNOCAL #3837 (FORMER)  
edr\_fadd1: 4900 HOLLYWOOD  
City,State,Zip: LOS ANGELES, CA 90027  
Region: CORTESE  
Facility County Code: 19  
Reg By: LTNKA  
Reg Id: 900270025

**J47  
NW  
1/8-1/4  
0.146 mi.  
769 ft.**

**4900 LOS FELIZ INVESTORS, LLC  
4900 HOLLYWOOD BLVD  
LOS ANGELES, CA 90027**

**RCRA NonGen / NLR**

**1024764510  
CAC002984378**

**Site 3 of 8 in cluster J**

**Relative:  
Lower**

**RCRA NonGen / NLR:**

**Actual:  
408 ft.**

Date form received by agency: 2018-10-10 00:00:00.0  
Facility name: 4900 LOS FELIZ INVESTORS, LLC  
Facility address: 4900 HOLLYWOOD BLVD  
LOS ANGELES, CA 90027  
EPA ID: CAC002984378  
Mailing address: 1880 CENTURY PARK EAST, SUITE 600  
LOS ANGELES, CA 90067  
Contact: JOHN MULCAHY  
Contact address: 1880 CENTURY PARK EAST, SUITE 600  
LOS ANGELES, CA 90067  
Contact country: Not reported  
Contact telephone: 310-552-0065  
Contact email: JOHNM@LATERRADEV.COM  
EPA Region: 09  
Classification: Non-Generator  
Description: Handler: Non-Generators do not presently generate hazardous waste

**Owner/Operator Summary:**

Owner/operator name: 4900 LOS FELIZ INVESTORS, LLC  
Owner/operator address: 777 S. HIGHWAY 101, SUITE 201  
SOLANA BEACH, CA 92075  
Owner/operator country: Not reported  
Owner/operator telephone: 858-720-1700

Map ID  
Direction  
Distance  
Elevation

MAP FINDINGS

Site

Database(s)

EDR ID Number  
EPA ID Number

**4900 LOS FELIZ INVESTORS, LLC (Continued)**

**1024764510**

Owner/operator email: Not reported  
Owner/operator fax: Not reported  
Owner/operator extension: Not reported  
Legal status: Other  
Owner/Operator Type: Owner  
Owner/Op start date: Not reported  
Owner/Op end date: Not reported

Owner/operator name: JOHN MULCAHY  
Owner/operator address: 1880 CENTURY PARK EAST, SUITE 600  
LOS ANGELES, CA 90067

Owner/operator country: Not reported  
Owner/operator telephone: 310-552-0065  
Owner/operator email: Not reported  
Owner/operator fax: Not reported  
Owner/operator extension: Not reported  
Legal status: Other  
Owner/Operator Type: Operator  
Owner/Op start date: Not reported  
Owner/Op end date: Not reported

Handler Activities Summary:

U.S. importer of hazardous waste: No  
Mixed waste (haz. and radioactive): No  
Recycler of hazardous waste: No  
Transporter of hazardous waste: No  
Treater, storer or disposer of HW: No  
Underground injection activity: No  
On-site burner exemption: No  
Furnace exemption: No  
Used oil fuel burner: No  
Used oil processor: No  
Used oil refiner: No  
Used oil fuel marketer to burner: No  
Used oil Specification marketer: No  
Used oil transfer facility: No  
Used oil transporter: No

Violation Status: No violations found

J48  
NW  
1/8-1/4  
0.146 mi.  
769 ft.

**4900 W HOLLYWOOD BLVD  
LOS ANGELES, CA**

**Site 4 of 8 in cluster J**

**Relative:  
Lower**

**LOS ANGELES UST:**

**Actual:  
408 ft.**

Name: Not reported  
Address: 4900 W HOLLYWOOD BLVD  
City,State,Zip: LOS ANGELES, CA  
Facility ID: Not reported  
Last Run Date: 01/01/1900  
Status: HISTORICAL

**CA UST U004302922  
N/A**

Map ID  
Direction  
Distance  
Elevation

MAP FINDINGS

EDR ID Number  
EPA ID Number

**J49**  
**NW**  
**1/8-1/4**  
**0.146 mi.**  
**769 ft.**  
**UNION OIL SERVICE STATION 3837**  
**4900 HOLLYWOOD BLVD**  
**LOS ANGELES, CA 90027**  
**Site 5 of 8 in cluster J**

**CA HIST UST**  
**U001561195**  
**N/A**

**Relative:** HIST UST:  
**Lower** Name: UNION OIL SERVICE STATION 3837  
Address: 4900 HOLLYWOOD BLVD  
**Actual:** City,State,Zip: LOS ANGELES, CA 90027  
**408 ft.** File Number: 00028304  
URL: <http://geotracker.waterboards.ca.gov/ustpdfs/pdf/00028304.pdf>  
Region: STATE  
Facility ID: 00000056007  
Facility Type: Gas Station  
Other Type: Not reported  
Contact Name: VAHE ARTIN BERBERIAN  
Telephone: 2136637230  
Owner Name: UNION OIL COMPANY OF CALIFORNI  
Owner Address: 3701 WILSHIRE BOULEVARD-SUITE  
Owner City,St,Zip: LOS ANGELES, CA 90010  
Total Tanks: 0001  
  
Tank Num: 001  
Container Num: 3837-00  
Year Installed: Not reported  
Tank Capacity: 00000180  
Tank Used for: WASTE  
Type of Fuel: 06  
Container Construction Thickness: Not reported  
Leak Detection: None

[Click here for Geo Tracker PDF:](#)

**K50**  
**SSW**  
**1/8-1/4**  
**0.149 mi.**  
**788 ft.**  
**KAISER PERMANENTE**  
**4867 W SUNSET BLVD**  
**LOS ANGELES, CA 90027**  
**Site 1 of 8 in cluster K**

**CA CERS HAZ WASTE**  
**CA CERS TANKS**  
**CA HAZNET**  
**CA HAZMAT**  
**CA CERS**  
**S113004831**  
**N/A**

**Relative:** CERS HAZ WASTE:  
**Lower** Name: KAISER PERMANENTE  
Address: 4867 W SUNSET BLVD  
**Actual:** City,State,Zip: LOS ANGELES, CA 90027  
**383 ft.** Site ID: 40991  
CERS ID: 10245826  
CERS Description: Hazardous Waste Generator

CERS TANKS:  
Name: KAISER PERMANENTE  
Address: 4867 W SUNSET BLVD  
City,State,Zip: LOS ANGELES, CA 90027  
Site ID: 40991  
CERS ID: 10245826  
CERS Description: Underground Storage Tank

HAZNET:  
Name: KAISER PERMANENTE  
Address: 4867 W SUNSET BLVD

Map ID  
Direction  
Distance  
Elevation

MAP FINDINGS

Site

Database(s)

EDR ID Number  
EPA ID Number

**KAISER PERMANENTE (Continued)**

**S113004831**

Address 2:	Not reported
City,State,Zip:	LOS ANGELES, CA 900275969
Contact:	MATTHEW J HURAY
Telephone:	3016257462
Mailing Name:	Not reported
Mailing Address:	1800 HARRISON ST
Year:	2017
Gepaid:	CAD981396591
TSD EPA ID:	CAD059494310
CA Waste Code:	343 - Unspecified organic liquid mixture
Disposal Method:	H141 - Storage, Bulking, And/Or Transfer Off Site--No Treatment/Reovery (H010-H129) Or (H131-H135)
Tons:	1.2875
Year:	2017
Gepaid:	CAD981396591
TSD EPA ID:	CAD044429835
CA Waste Code:	223 - Unspecified oil-containing waste
Disposal Method:	H141 - Storage, Bulking, And/Or Transfer Off Site--No Treatment/Reovery (H010-H129) Or (H131-H135)
Tons:	1.2
Year:	2017
Gepaid:	CAD981396591
TSD EPA ID:	CAD028409019
CA Waste Code:	331 - Off-specification, aged or surplus organics
Disposal Method:	H141 - Storage, Bulking, And/Or Transfer Off Site--No Treatment/Reovery (H010-H129) Or (H131-H135)
Tons:	0.005
Year:	2017
Gepaid:	CAD981396591
TSD EPA ID:	CAD044429835
CA Waste Code:	181 - Other inorganic solid waste
Disposal Method:	H141 - Storage, Bulking, And/Or Transfer Off Site--No Treatment/Reovery (H010-H129) Or (H131-H135)
Tons:	0.659
Year:	2017
Gepaid:	CAD981396591
TSD EPA ID:	UTD981552177
CA Waste Code:	311 - Pharmaceutical waste
Disposal Method:	H040 - Incineration--Thermal Destruction Other Than Use As A Fuel
Tons:	0.1825
Year:	2017
Gepaid:	CAD981396591
TSD EPA ID:	NED981723513
CA Waste Code:	343 - Unspecified organic liquid mixture
Disposal Method:	H040 - Incineration--Thermal Destruction Other Than Use As A Fuel
Tons:	1.9525
Year:	2017
Gepaid:	CAD981396591
TSD EPA ID:	NED981723513
CA Waste Code:	311 - Pharmaceutical waste

Map ID  
Direction  
Distance  
Elevation

MAP FINDINGS

Site

Database(s)

EDR ID Number  
EPA ID Number

**KAISER PERMANENTE (Continued)**

**S113004831**

Disposal Method:	H040 - Incineration--Thermal Destruction Other Than Use As A Fuel
Tons:	2.4575
Year:	2017
Gepaid:	CAD981396591
TSD EPA ID:	UTD981552177
CA Waste Code:	-
Disposal Method:	H040 - Incineration--Thermal Destruction Other Than Use As A Fuel
Tons:	Not reported
Year:	2017
Gepaid:	CAD981396591
TSD EPA ID:	UTD981552177
CA Waste Code:	261 - Polychlorinated biphenyls and material containing PCBs
Disposal Method:	H141 - Storage, Bulking, And/Or Transfer Off Site--No Treatment/Reovery (H010-H129) Or (H131-H135)
Tons:	0.02424
Year:	2017
Gepaid:	CAD981396591
TSD EPA ID:	UTD981552177
CA Waste Code:	331 - Off-specification, aged or surplus organics
Disposal Method:	H040 - Incineration--Thermal Destruction Other Than Use As A Fuel
Tons:	0.0135

[Click this hyperlink](#) while viewing on your computer to access  
339 additional CA HAZNET: record(s) in the EDR Site Report.

**Additional Info:**

Year:	2011
Gen EPA ID:	CAD981396591
Shipment Date:	20111219
Creation Date:	3/16/2012 20:30:29
Receipt Date:	20111219
Manifest ID:	001357752GBF
Trans EPA ID:	CAR000181891
Trans Name:	BDC SPECIAL WASTE SERVICES
Trans 2 EPA ID:	Not reported
Trans 2 Name:	Not reported
TSD EPA ID:	CAD009007626
Trans Name:	AZUSA LAND RECLAMATION
TSD EPA ID:	Not reported
TSD EPA Name:	Not reported
Waste Code Description:	151 - Asbestos-containing waste
RCRA Code:	Not reported
Meth Code:	H132 - Landfill Or Surface Impoundment That Will Be Closed As Landfill( To Include On-Site Treatment And/Or Stabilization)
Quantity Tons:	20
Waste Quantity:	50
Quantity Unit:	Y
Additional Code 1:	Not reported
Additional Code 2:	Not reported
Additional Code 3:	Not reported
Additional Code 4:	Not reported
Additional Code 5:	Not reported



Map ID  
Direction  
Distance  
Elevation

MAP FINDINGS

Site

Database(s)

EDR ID Number  
EPA ID Number

**KAISER PERMANENTE (Continued)**

**S113004831**

Shipment Date: 20111219  
Creation Date: 12/3/2012 22:15:48  
Receipt Date: 20120104  
Manifest ID: 001779011FLE  
Trans EPA ID: MAD039322250  
Trans Name: CLEAN HARBORS ENVIRONMENTAL SERVICES INC  
Trans 2 EPA ID: AZR000508515  
Trans 2 Name: SLT EXPRESSWAY  
TSDF EPA ID: UTD981552177  
Trans Name: CLEAN HARBORS ARAGONITE LLC  
TSDF Alt EPA ID: Not reported  
TSDF Alt Name: Not reported  
Waste Code Description: 311 - Pharmaceutical waste  
RCRA Code: D013  
Meth Code: H040 - Incineration--Thermal Destruction Other Than Use As A Fuel  
Quantity Tons: 0.0495  
Waste Quantity: 99  
Quantity Unit: P  
Additional Code 1: D011  
Additional Code 2: D007  
Additional Code 3: D005  
Additional Code 4: D001  
Additional Code 5: Not reported

Shipment Date: 20111219  
Creation Date: 12/3/2012 22:15:48  
Receipt Date: 20120104  
Manifest ID: 001779011FLE  
Trans EPA ID: MAD039322250  
Trans Name: CLEAN HARBORS ENVIRONMENTAL SERVICES INC  
Trans 2 EPA ID: AZR000508515  
Trans 2 Name: SLT EXPRESSWAY  
TSDF EPA ID: UTD981552177  
Trans Name: CLEAN HARBORS ARAGONITE LLC  
TSDF Alt EPA ID: Not reported  
TSDF Alt Name: Not reported  
Waste Code Description: 551 - Laboratory waste chemicals 561 Detergent and soap  
RCRA Code: U150  
Meth Code: H040 - Incineration--Thermal Destruction Other Than Use As A Fuel  
Quantity Tons: 0.065  
Waste Quantity: 130  
Quantity Unit: P  
Additional Code 1: U059  
Additional Code 2: U058  
Additional Code 3: U035  
Additional Code 4: U010  
Additional Code 5: Not reported

Shipment Date: 20111215  
Creation Date: 3/16/2012 20:30:38  
Receipt Date: 20111219  
Manifest ID: 001768188FLE  
Trans EPA ID: MAD039322250  
Trans Name: CLEAN HARBORS ENVIRONMENTAL SERVICES INC  
Trans 2 EPA ID: Not reported  
Trans 2 Name: Not reported  
TSDF EPA ID: CAD044429835

Map ID  
Direction  
Distance  
Elevation

MAP FINDINGS

Site

Database(s)

EDR ID Number  
EPA ID Number

**KAISER PERMANENTE (Continued)**

**S113004831**

Trans Name:	CLEAN HARBORS WILMINGTON LLC
TSDf Alt EPA ID:	Not reported
TSDf Alt Name:	Not reported
Waste Code Description:	343 - Unspecified organic liquid mixture
RCRA Code:	F003
Meth Code:	H141 - Storage, Bulking, And/Or Transfer Off Site--No Treatment/Reovery (H010-H129) Or (H131-H135)
Quantity Tons:	0.0675
Waste Quantity:	135
Quantity Unit:	P
Additional Code 1:	D001
Additional Code 2:	Not reported
Additional Code 3:	Not reported
Additional Code 4:	Not reported
Additional Code 5:	Not reported
Shipment Date:	20111215
Creation Date:	3/16/2012 20:30:17
Receipt Date:	20111215
Manifest ID:	001355441GBF
Trans EPA ID:	CAR000188706
Trans Name:	WBM TRUCKING
Trans 2 EPA ID:	Not reported
Trans 2 Name:	Not reported
TSDf EPA ID:	CAD009007626
Trans Name:	AZUSA LAND RECLAMATION
TSDf Alt EPA ID:	Not reported
TSDf Alt Name:	Not reported
Waste Code Description:	151 - Asbestos-containing waste
RCRA Code:	Not reported
Meth Code:	H132 - Landfill Or Surface Impoundment That Will Be Closed As Landfill( To Include On-Site Treatment And/Or Stabilization)
Quantity Tons:	7.2
Waste Quantity:	18
Quantity Unit:	Y
Additional Code 1:	Not reported
Additional Code 2:	Not reported
Additional Code 3:	Not reported
Additional Code 4:	Not reported
Additional Code 5:	Not reported
Shipment Date:	20111215
Creation Date:	3/16/2012 20:30:17
Receipt Date:	20111215
Manifest ID:	001355442GBF
Trans EPA ID:	Not reported
Trans Name:	AMT
Trans 2 EPA ID:	CAR000187856
Trans 2 Name:	Not reported
TSDf EPA ID:	CAD009007626
Trans Name:	AZUSA LAND RECLAMATION
TSDf Alt EPA ID:	Not reported
TSDf Alt Name:	Not reported
Waste Code Description:	151 - Asbestos-containing waste
RCRA Code:	Not reported
Meth Code:	H132 - Landfill Or Surface Impoundment That Will Be Closed As Landfill( To Include On-Site Treatment And/Or Stabilization)

Map ID  
Direction  
Distance  
Elevation

MAP FINDINGS

Site

Database(s)

EDR ID Number  
EPA ID Number

**KAISER PERMANENTE (Continued)**

**S113004831**

Quantity Tons:	7.2
Waste Quantity:	18
Quantity Unit:	Y
Additional Code 1:	Not reported
Additional Code 2:	Not reported
Additional Code 3:	Not reported
Additional Code 4:	Not reported
Additional Code 5:	Not reported
Shipment Date:	20111215
Creation Date:	3/16/2012 20:30:17
Receipt Date:	20111215
Manifest ID:	001355440GBF
Trans EPA ID:	CAR000200264
Trans Name:	ALVAREZ TRUCKING
Trans 2 EPA ID:	Not reported
Trans 2 Name:	Not reported
TSDf EPA ID:	CAD009007626
Trans Name:	AZUSA LAND RECLAMATION
TSDf Alt EPA ID:	Not reported
TSDf Alt Name:	Not reported
Waste Code Description:	151 - Asbestos-containing waste
RCRA Code:	Not reported
Meth Code:	H132 - Landfill Or Surface Impoundment That Will Be Closed As Landfill( To Include On-Site Treatment And/Or Stabilization)
Quantity Tons:	7.2
Waste Quantity:	18
Quantity Unit:	Y
Additional Code 1:	Not reported
Additional Code 2:	Not reported
Additional Code 3:	Not reported
Additional Code 4:	Not reported
Additional Code 5:	Not reported
Shipment Date:	20111215
Creation Date:	3/16/2012 20:30:17
Receipt Date:	20111215
Manifest ID:	001355439GBF
Trans EPA ID:	CAR000045963
Trans Name:	ARO TRUCKING
Trans 2 EPA ID:	Not reported
Trans 2 Name:	Not reported
TSDf EPA ID:	CAD009007626
Trans Name:	AZUSA LAND RECLAMATION
TSDf Alt EPA ID:	Not reported
TSDf Alt Name:	Not reported
Waste Code Description:	151 - Asbestos-containing waste
RCRA Code:	Not reported
Meth Code:	H132 - Landfill Or Surface Impoundment That Will Be Closed As Landfill( To Include On-Site Treatment And/Or Stabilization)
Quantity Tons:	7.2
Waste Quantity:	18
Quantity Unit:	Y
Additional Code 1:	Not reported
Additional Code 2:	Not reported
Additional Code 3:	Not reported
Additional Code 4:	Not reported

Map ID  
Direction  
Distance  
Elevation

MAP FINDINGS

Site

Database(s)

EDR ID Number  
EPA ID Number

**KAISER PERMANENTE (Continued)**

**S113004831**

Additional Code 5:	Not reported
Shipment Date:	20111215
Creation Date:	3/16/2012 20:30:17
Receipt Date:	20111215
Manifest ID:	001355437GBF
Trans EPA ID:	CAR000188706
Trans Name:	WBM TRUCKING
Trans 2 EPA ID:	Not reported
Trans 2 Name:	Not reported
TSDF EPA ID:	CAD009007626
Trans Name:	AZUSA LAND RECLAMATION
TSDF Alt EPA ID:	Not reported
TSDF Alt Name:	Not reported
Waste Code Description:	151 - Asbestos-containing waste
RCRA Code:	Not reported
Meth Code:	H132 - Landfill Or Surface Impoundment That Will Be Closed As Landfill( To Include On-Site Treatment And/Or Stabilization)
Quantity Tons:	7.2
Waste Quantity:	18
Quantity Unit:	Y
Additional Code 1:	Not reported
Additional Code 2:	Not reported
Additional Code 3:	Not reported
Additional Code 4:	Not reported
Additional Code 5:	Not reported
Shipment Date:	20111214
Creation Date:	3/16/2012 20:30:17
Receipt Date:	20111214
Manifest ID:	001355436GBF
Trans EPA ID:	CAR000045963
Trans Name:	ARO TRUCKING / ALVAREZ TRUCKING
Trans 2 EPA ID:	Not reported
Trans 2 Name:	Not reported
TSDF EPA ID:	CAD009007626
Trans Name:	AZUSA LAND RECLAMATION
TSDF Alt EPA ID:	Not reported
TSDF Alt Name:	Not reported
Waste Code Description:	151 - Asbestos-containing waste
RCRA Code:	Not reported
Meth Code:	H132 - Landfill Or Surface Impoundment That Will Be Closed As Landfill( To Include On-Site Treatment And/Or Stabilization)
Quantity Tons:	7.2
Waste Quantity:	18
Quantity Unit:	Y
Additional Code 1:	Not reported
Additional Code 2:	Not reported
Additional Code 3:	Not reported
Additional Code 4:	Not reported
Additional Code 5:	Not reported
Additional Info:	
Year:	2015
Gen EPA ID:	CAD981396591
Shipment Date:	20151230

Map ID  
Direction  
Distance  
Elevation

MAP FINDINGS

Site

Database(s)

EDR ID Number  
EPA ID Number

**KAISER PERMANENTE (Continued)**

**S113004831**

Creation Date:	11/7/2016 18:32:02
Receipt Date:	20160108
Manifest ID:	009019234FLE
Trans EPA ID:	MAD039322250
Trans Name:	CLEAN HARBORS ENVIRONMENTAL SERVICE INC
Trans 2 EPA ID:	MOR000508838
Trans 2 Name:	NEI TRUCKING INC
TSD EPA ID:	NED981723513
Trans Name:	CLEAN HARBORS ENVIRONMENTAL SERVICE INC
TSD EPA Alt ID:	Not reported
TSD EPA Alt Name:	Not reported
Waste Code Description:	343 - Unspecified organic liquid mixture
RCRA Code:	Not reported
Meth Code:	H040 - Incineration--Thermal Destruction Other Than Use As A Fuel
Quantity Tons:	0.07
Waste Quantity:	140
Quantity Unit:	P
Additional Code 1:	Not reported
Additional Code 2:	Not reported
Additional Code 3:	Not reported
Additional Code 4:	Not reported
Additional Code 5:	Not reported
Shipment Date:	20151230
Creation Date:	5/24/2016 16:38:09
Receipt Date:	20160107
Manifest ID:	009019235FLE
Trans EPA ID:	MAD039322250
Trans Name:	CLEAN HARBORS ENVIRONMENTAL SERVICE INC
Trans 2 EPA ID:	Not reported
Trans 2 Name:	Not reported
TSD EPA ID:	CAD044429835
Trans Name:	CLEAN HARBORS WILMINGTON LLC
TSD EPA Alt ID:	Not reported
TSD EPA Alt Name:	Not reported
Waste Code Description:	343 - Unspecified organic liquid mixture
RCRA Code:	Not reported
Meth Code:	H141 - Storage, Bulking, And/Or Transfer Off Site--No Treatment/Reovery (H010-H129) Or (H131-H135)
Quantity Tons:	0.017
Waste Quantity:	5
Quantity Unit:	G
Additional Code 1:	Not reported
Additional Code 2:	Not reported
Additional Code 3:	Not reported
Additional Code 4:	Not reported
Additional Code 5:	Not reported
Shipment Date:	20151223
Creation Date:	11/7/2016 18:32:02
Receipt Date:	20160102
Manifest ID:	007538523FLE
Trans EPA ID:	MAD039322250
Trans Name:	CLEAN HARBORS ENVIRONMENTAL SERVICE INC
Trans 2 EPA ID:	AZR000513770
Trans 2 Name:	SLT EXPRESSWAY INC
TSD EPA ID:	NED981723513

Map ID  
Direction  
Distance  
Elevation

MAP FINDINGS

Site

Database(s)

EDR ID Number  
EPA ID Number

**KAISER PERMANENTE (Continued)**

**S113004831**

Trans Name:	CLEAN HARBORS ENVIRONMENTAL SERVICE INC
TSDF Alt EPA ID:	Not reported
TSDF Alt Name:	Not reported
Waste Code Description:	343 - Unspecified organic liquid mixture
RCRA Code:	Not reported
Meth Code:	H040 - Incineration--Thermal Destruction Other Than Use As A Fuel
Quantity Tons:	0.03
Waste Quantity:	60
Quantity Unit:	P
Additional Code 1:	Not reported
Additional Code 2:	Not reported
Additional Code 3:	Not reported
Additional Code 4:	Not reported
Additional Code 5:	Not reported
Shipment Date:	20151221
Creation Date:	3/22/2016 22:15:58
Receipt Date:	20151221
Manifest ID:	007538504FLE
Trans EPA ID:	MAD039322250
Trans Name:	CLEAN HARBORS ENVIRONMENTAL SERVICE INC
Trans 2 EPA ID:	Not reported
Trans 2 Name:	Not reported
TSDF EPA ID:	CAD044429835
Trans Name:	CLEAN HARBORS WILMINGTON LLC
TSDF Alt EPA ID:	Not reported
TSDF Alt Name:	Not reported
Waste Code Description:	343 - Unspecified organic liquid mixture
RCRA Code:	F003
Meth Code:	H141 - Storage, Bulking, And/Or Transfer Off Site--No Treatment/Reovery (H010-H129) Or (H131-H135)
Quantity Tons:	0.041
Waste Quantity:	82
Quantity Unit:	P
Additional Code 1:	D001
Additional Code 2:	Not reported
Additional Code 3:	Not reported
Additional Code 4:	Not reported
Additional Code 5:	Not reported
Shipment Date:	20151221
Creation Date:	11/7/2016 18:32:02
Receipt Date:	20160104
Manifest ID:	007538503FLE
Trans EPA ID:	MAD039322250
Trans Name:	CLEAN HARBORS ENVIRONMENTAL SERVICE INC
Trans 2 EPA ID:	AZR000513770
Trans 2 Name:	SLT EXPRESSWAY INC
TSDF EPA ID:	UTD981552177
Trans Name:	CLEAN HARBORS ARAGONITE LLC
TSDF Alt EPA ID:	Not reported
TSDF Alt Name:	Not reported
Waste Code Description:	791 - Liquids with pH < 2 792 Liquids with pH < 2 with metals
RCRA Code:	D002
Meth Code:	H040 - Incineration--Thermal Destruction Other Than Use As A Fuel
Quantity Tons:	0.0325
Waste Quantity:	65

Map ID  
Direction  
Distance  
Elevation

MAP FINDINGS

Site

Database(s)

EDR ID Number  
EPA ID Number

**KAISER PERMANENTE (Continued)**

**S113004831**

Quantity Unit:	P
Additional Code 1:	Not reported
Additional Code 2:	Not reported
Additional Code 3:	Not reported
Additional Code 4:	Not reported
Additional Code 5:	Not reported
Shipment Date:	20151216
Creation Date:	11/7/2016 18:32:02
Receipt Date:	20151226
Manifest ID:	007538448FLE
Trans EPA ID:	MAD039322250
Trans Name:	CLEAN HARBORS ENVIRONMENTAL SERVICE INC
Trans 2 EPA ID:	AZR000513770
Trans 2 Name:	SLT EXPRESS WAY INC
TSDf EPA ID:	NED981723513
Trans Name:	CLEAN HARBORS ENVIRONMENTAL SERVICE INC
TSDf Alt EPA ID:	Not reported
TSDf Alt Name:	Not reported
Waste Code Description:	343 - Unspecified organic liquid mixture
RCRA Code:	Not reported
Meth Code:	H040 - Incineration--Thermal Destruction Other Than Use As A Fuel
Quantity Tons:	0.06
Waste Quantity:	120
Quantity Unit:	P
Additional Code 1:	Not reported
Additional Code 2:	Not reported
Additional Code 3:	Not reported
Additional Code 4:	Not reported
Additional Code 5:	Not reported
Shipment Date:	20151216
Creation Date:	3/22/2016 22:15:24
Receipt Date:	20151216
Manifest ID:	007538450FLE
Trans EPA ID:	MAD039322250
Trans Name:	CLEAN HARBORS ENVIRONMENTAL SERVICE INC
Trans 2 EPA ID:	Not reported
Trans 2 Name:	Not reported
TSDf EPA ID:	CAD044429835
Trans Name:	CLEAN HARBORS WILMINGTON LLC
TSDf Alt EPA ID:	Not reported
TSDf Alt Name:	Not reported
Waste Code Description:	343 - Unspecified organic liquid mixture
RCRA Code:	Not reported
Meth Code:	H141 - Storage, Bulking, And/Or Transfer Off Site--No Treatment/Reovery (H010-H129) Or (H131-H135)
Quantity Tons:	0.017
Waste Quantity:	5
Quantity Unit:	G
Additional Code 1:	Not reported
Additional Code 2:	Not reported
Additional Code 3:	Not reported
Additional Code 4:	Not reported
Additional Code 5:	Not reported
Shipment Date:	20151214

Map ID  
Direction  
Distance  
Elevation

MAP FINDINGS

Site

Database(s)

EDR ID Number  
EPA ID Number

**KAISER PERMANENTE (Continued)**

**S113004831**

Creation Date:	2/9/2016 22:15:57
Receipt Date:	20151214
Manifest ID:	009016978FLE
Trans EPA ID:	MAD039322250
Trans Name:	CLEAN HARBORS ENVIRONMENTAL SERVICE INC
Trans 2 EPA ID:	Not reported
Trans 2 Name:	Not reported
TSDf EPA ID:	CAD044429835
Trans Name:	CLEAN HARBORS WILMINGTON LLC
TSDf Alt EPA ID:	Not reported
TSDf Alt Name:	Not reported
Waste Code Description:	343 - Unspecified organic liquid mixture
RCRA Code:	F003
Meth Code:	H141 - Storage, Bulking, And/Or Transfer Off Site--No Treatment/Reovery (H010-H129) Or (H131-H135)
Quantity Tons:	0.225
Waste Quantity:	450
Quantity Unit:	P
Additional Code 1:	D001
Additional Code 2:	Not reported
Additional Code 3:	Not reported
Additional Code 4:	Not reported
Additional Code 5:	Not reported
Shipment Date:	20151214
Creation Date:	2/9/2016 22:15:57
Receipt Date:	20151214
Manifest ID:	009016978FLE
Trans EPA ID:	MAD039322250
Trans Name:	CLEAN HARBORS ENVIRONMENTAL SERVICE INC
Trans 2 EPA ID:	Not reported
Trans 2 Name:	Not reported
TSDf EPA ID:	CAD044429835
Trans Name:	CLEAN HARBORS WILMINGTON LLC
TSDf Alt EPA ID:	Not reported
TSDf Alt Name:	Not reported
Waste Code Description:	343 - Unspecified organic liquid mixture
RCRA Code:	F003
Meth Code:	H141 - Storage, Bulking, And/Or Transfer Off Site--No Treatment/Reovery (H010-H129) Or (H131-H135)
Quantity Tons:	0.25
Waste Quantity:	500
Quantity Unit:	P
Additional Code 1:	D001
Additional Code 2:	Not reported
Additional Code 3:	Not reported
Additional Code 4:	Not reported
Additional Code 5:	Not reported
Shipment Date:	20151209
Creation Date:	3/5/2016 22:15:15
Receipt Date:	20151209
Manifest ID:	009016929FLE
Trans EPA ID:	MAD039322250
Trans Name:	CLEAN HARBORS ENVIRONMENTAL SERVICE INC
Trans 2 EPA ID:	Not reported
Trans 2 Name:	Not reported



Map ID  
Direction  
Distance  
Elevation

MAP FINDINGS

Site

Database(s)

EDR ID Number  
EPA ID Number

**KAISER PERMANENTE (Continued)**

**S113004831**

TSDF EPA ID: CAD044429835  
Trans Name: CLEAN HARBORS WILMINGTON LLC  
TSDF Alt EPA ID: Not reported  
TSDF Alt Name: Not reported  
Waste Code Description: 343 - Unspecified organic liquid mixture  
RCRA Code: Not reported  
Meth Code: H141 - Storage, Bulking, And/Or Transfer Off Site--No  
Treatment/Reovery (H010-H129) Or (H131-H135)  
Quantity Tons: 0.017  
Waste Quantity: 5  
Quantity Unit: G  
Additional Code 1: Not reported  
Additional Code 2: Not reported  
Additional Code 3: Not reported  
Additional Code 4: Not reported  
Additional Code 5: Not reported

**Additional Info:**

Year: 1996  
Gen EPA ID: CAD981396591

Shipment Date: 19961219  
Creation Date: 5/21/1997 0:00:00  
Receipt Date: 19961226  
Manifest ID: 96642805  
Trans EPA ID: CAL000827802  
Trans Name: Not reported  
Trans 2 EPA ID: Not reported  
Trans 2 Name: Not reported  
TSDF EPA ID: CAD000013493  
Trans Name: Not reported  
TSDF Alt EPA ID: Not reported  
TSDF Alt Name: Not reported  
Waste Code Description: 181 - Other inorganic solid waste Organics  
RCRA Code: D011  
Meth Code: R01 - Recycler  
Quantity Tons: 0.002  
Waste Quantity: 4  
Quantity Unit: P  
Additional Code 1: Not reported  
Additional Code 2: Not reported  
Additional Code 3: Not reported  
Additional Code 4: Not reported  
Additional Code 5: Not reported

Shipment Date: 19961219  
Creation Date: 5/21/1997 0:00:00  
Receipt Date: 19961226  
Manifest ID: 96642805  
Trans EPA ID: CAL000827802  
Trans Name: Not reported  
Trans 2 EPA ID: Not reported  
Trans 2 Name: Not reported  
TSDF EPA ID: CAD000013493  
Trans Name: Not reported  
TSDF Alt EPA ID: Not reported  
TSDF Alt Name: Not reported

Map ID  
Direction  
Distance  
Elevation

MAP FINDINGS

Site

Database(s)

EDR ID Number  
EPA ID Number

**KAISER PERMANENTE (Continued)**

**S113004831**

Waste Code Description:	171 - Metal sludge (see 121
RCRA Code:	D011
Meth Code:	R01 - Recycler
Quantity Tons:	0
Waste Quantity:	0
Quantity Unit:	G
Additional Code 1:	Not reported
Additional Code 2:	Not reported
Additional Code 3:	Not reported
Additional Code 4:	Not reported
Additional Code 5:	Not reported
Shipment Date:	19961218
Creation Date:	5/20/1997 0:00:00
Receipt Date:	19961221
Manifest ID:	96414013
Trans EPA ID:	CAD000048934
Trans Name:	Not reported
Trans 2 EPA ID:	Not reported
Trans 2 Name:	Not reported
TSDF EPA ID:	AZC951206114
Trans Name:	Not reported
TSDF Alt EPA ID:	Not reported
TSDF Alt Name:	Not reported
Waste Code Description:	151 - Asbestos-containing waste
RCRA Code:	Not reported
Meth Code:	D80 - Disposal, Land Fill
Quantity Tons:	0.8428
Waste Quantity:	1
Quantity Unit:	Y
Additional Code 1:	Not reported
Additional Code 2:	Not reported
Additional Code 3:	Not reported
Additional Code 4:	Not reported
Additional Code 5:	Not reported
Shipment Date:	19961210
Creation Date:	5/20/1997 0:00:00
Receipt Date:	19961211
Manifest ID:	96414008
Trans EPA ID:	CAD981455520
Trans Name:	Not reported
Trans 2 EPA ID:	Not reported
Trans 2 Name:	Not reported
TSDF EPA ID:	CAD009007626
Trans Name:	Not reported
TSDF Alt EPA ID:	Not reported
TSDF Alt Name:	Not reported
Waste Code Description:	151 - Asbestos-containing waste
RCRA Code:	Not reported
Meth Code:	D80 - Disposal, Land Fill
Quantity Tons:	6.7424
Waste Quantity:	8
Quantity Unit:	Y
Additional Code 1:	Not reported
Additional Code 2:	Not reported
Additional Code 3:	Not reported

Map ID  
Direction  
Distance  
Elevation

MAP FINDINGS

Site

Database(s)

EDR ID Number  
EPA ID Number

**KAISER PERMANENTE (Continued)**

**S113004831**

Additional Code 4:	Not reported
Additional Code 5:	Not reported
Shipment Date:	19961203
Creation Date:	5/20/1997 0:00:00
Receipt Date:	19961205
Manifest ID:	96414002
Trans EPA ID:	CAD000048934
Trans Name:	Not reported
Trans 2 EPA ID:	CAD980814883
Trans 2 Name:	Not reported
TSDF EPA ID:	AZC951206114
Trans Name:	Not reported
TSDF Alt EPA ID:	Not reported
TSDF Alt Name:	Not reported
Waste Code Description:	151 - Asbestos-containing waste
RCRA Code:	Not reported
Meth Code:	D80 - Disposal, Land Fill
Quantity Tons:	0.4214
Waste Quantity:	0.5
Quantity Unit:	Y
Additional Code 1:	Not reported
Additional Code 2:	Not reported
Additional Code 3:	Not reported
Additional Code 4:	Not reported
Additional Code 5:	Not reported
Shipment Date:	19961121
Creation Date:	5/21/1997 0:00:00
Receipt Date:	19961126
Manifest ID:	96642829
Trans EPA ID:	CAL000827802
Trans Name:	Not reported
Trans 2 EPA ID:	Not reported
Trans 2 Name:	Not reported
TSDF EPA ID:	CAD000013493
Trans Name:	Not reported
TSDF Alt EPA ID:	Not reported
TSDF Alt Name:	Not reported
Waste Code Description:	171 - Metal sludge (see 121
RCRA Code:	D011
Meth Code:	R01 - Recycler
Quantity Tons:	0.0458
Waste Quantity:	11
Quantity Unit:	G
Additional Code 1:	Not reported
Additional Code 2:	Not reported
Additional Code 3:	Not reported
Additional Code 4:	Not reported
Additional Code 5:	Not reported
Shipment Date:	19961121
Creation Date:	5/21/1997 0:00:00
Receipt Date:	19961126
Manifest ID:	96642829
Trans EPA ID:	CAL000827802
Trans Name:	Not reported

Map ID  
Direction  
Distance  
Elevation

MAP FINDINGS

Site

Database(s)

EDR ID Number  
EPA ID Number

**KAISER PERMANENTE (Continued)**

**S113004831**

Trans 2 EPA ID:	Not reported
Trans 2 Name:	Not reported
TSDF EPA ID:	CAD000013493
Trans Name:	Not reported
TSDF Alt EPA ID:	Not reported
TSDF Alt Name:	Not reported
Waste Code Description:	181 - Other inorganic solid waste Organics
RCRA Code:	D011
Meth Code:	R01 - Recycler
Quantity Tons:	0.0025
Waste Quantity:	5
Quantity Unit:	P
Additional Code 1:	Not reported
Additional Code 2:	Not reported
Additional Code 3:	Not reported
Additional Code 4:	Not reported
Additional Code 5:	Not reported
Shipment Date:	19961018
Creation Date:	5/20/1997 0:00:00
Receipt Date:	19961024
Manifest ID:	95468375
Trans EPA ID:	CAL000827802
Trans Name:	Not reported
Trans 2 EPA ID:	Not reported
Trans 2 Name:	Not reported
TSDF EPA ID:	CAD000013493
Trans Name:	Not reported
TSDF Alt EPA ID:	Not reported
TSDF Alt Name:	Not reported
Waste Code Description:	171 - Metal sludge (see 121
RCRA Code:	D011
Meth Code:	R01 - Recycler
Quantity Tons:	0.0333
Waste Quantity:	8
Quantity Unit:	G
Additional Code 1:	Not reported
Additional Code 2:	Not reported
Additional Code 3:	Not reported
Additional Code 4:	Not reported
Additional Code 5:	Not reported
Shipment Date:	19961018
Creation Date:	5/20/1997 0:00:00
Receipt Date:	19961024
Manifest ID:	95468375
Trans EPA ID:	CAL000827802
Trans Name:	Not reported
Trans 2 EPA ID:	Not reported
Trans 2 Name:	Not reported
TSDF EPA ID:	CAD000013493
Trans Name:	Not reported
TSDF Alt EPA ID:	Not reported
TSDF Alt Name:	Not reported
Waste Code Description:	181 - Other inorganic solid waste Organics
RCRA Code:	D011
Meth Code:	R01 - Recycler

Map ID  
Direction  
Distance  
Elevation

MAP FINDINGS

Site

Database(s)

EDR ID Number  
EPA ID Number

**KAISER PERMANENTE (Continued)**

**S113004831**

Quantity Tons: 0.003  
Waste Quantity: 6  
Quantity Unit: P  
Additional Code 1: Not reported  
Additional Code 2: Not reported  
Additional Code 3: Not reported  
Additional Code 4: Not reported  
Additional Code 5: Not reported  
  
Shipment Date: 19961017  
Creation Date: 5/20/1997 0:00:00  
Receipt Date: 19961018  
Manifest ID: 95285592  
Trans EPA ID: CAD000048934  
Trans Name: Not reported  
Trans 2 EPA ID: Not reported  
Trans 2 Name: Not reported  
TSDF EPA ID: AZC951206114  
Trans Name: Not reported  
TSDF Alt EPA ID: Not reported  
TSDF Alt Name: Not reported  
Waste Code Description: 151 - Asbestos-containing waste  
RCRA Code: Not reported  
Meth Code: D80 - Disposal, Land Fill  
Quantity Tons: 0.8428  
Waste Quantity: 1  
Quantity Unit: Y  
Additional Code 1: Not reported  
Additional Code 2: Not reported  
Additional Code 3: Not reported  
Additional Code 4: Not reported  
Additional Code 5: Not reported

Additional Info:  
Year: 1999  
Gen EPA ID: CAD981396591

Shipment Date: 19991022  
Creation Date: 1/4/2000 0:00:00  
Receipt Date: 19991025  
Manifest ID: 96677033  
Trans EPA ID: CAD066151648  
Trans Name: Not reported  
Trans 2 EPA ID: Not reported  
Trans 2 Name: Not reported  
TSDF EPA ID: CAD044429835  
Trans Name: Not reported  
TSDF Alt EPA ID: CAD044429835  
TSDF Alt Name: Not reported  
Waste Code Description: 311 - Pharmaceutical waste  
RCRA Code: Not reported  
Meth Code: D99 - Disposal, Other  
Quantity Tons: 0.0165  
Waste Quantity: 33  
Quantity Unit: P  
Additional Code 1: Not reported  
Additional Code 2: Not reported

Map ID  
Direction  
Distance  
Elevation

MAP FINDINGS

Site

Database(s)

EDR ID Number  
EPA ID Number

**KAISER PERMANENTE (Continued)**

**S113004831**

Additional Code 3:	Not reported
Additional Code 4:	Not reported
Additional Code 5:	Not reported
Shipment Date:	19990809
Creation Date:	10/28/1999 0:00:00
Receipt Date:	19990816
Manifest ID:	96677008
Trans EPA ID:	CAD066151648
Trans Name:	Not reported
Trans 2 EPA ID:	Not reported
Trans 2 Name:	Not reported
TSDf EPA ID:	CAD044429835
Trans Name:	Not reported
TSDf Alt EPA ID:	CAD044429835
TSDf Alt Name:	Not reported
Waste Code Description:	551 - Laboratory waste chemicals 561 Detergent and soap
RCRA Code:	D002
Meth Code:	D99 - Disposal, Other
Quantity Tons:	0.0208
Waste Quantity:	5
Quantity Unit:	G
Additional Code 1:	Not reported
Additional Code 2:	Not reported
Additional Code 3:	Not reported
Additional Code 4:	Not reported
Additional Code 5:	Not reported
Shipment Date:	19990618
Creation Date:	10/27/1999 0:00:00
Receipt Date:	19990625
Manifest ID:	98438755
Trans EPA ID:	SCD987574647
Trans Name:	Not reported
Trans 2 EPA ID:	Not reported
Trans 2 Name:	Not reported
TSDf EPA ID:	CAD050806850
Trans Name:	Not reported
TSDf Alt EPA ID:	Not reported
TSDf Alt Name:	Not reported
Waste Code Description:	352 - Other organic solids
RCRA Code:	D001
Meth Code:	H01 - Transfer Station
Quantity Tons:	0.04
Waste Quantity:	80
Quantity Unit:	P
Additional Code 1:	Not reported
Additional Code 2:	Not reported
Additional Code 3:	Not reported
Additional Code 4:	Not reported
Additional Code 5:	Not reported
Shipment Date:	19990618
Creation Date:	Not reported
Receipt Date:	Not reported
Manifest ID:	98438755
Trans EPA ID:	SCD987574647

Map ID  
Direction  
Distance  
Elevation

MAP FINDINGS

Site

Database(s)

EDR ID Number  
EPA ID Number

**KAISER PERMANENTE (Continued)**

**S113004831**

Trans Name: Not reported  
Trans 2 EPA ID: Not reported  
Trans 2 Name: Not reported  
TSDF EPA ID: CAD050806850  
Trans Name: Not reported  
TSDF Alt EPA ID: Not reported  
TSDF Alt Name: Not reported  
Waste Code Description: 551 - Laboratory waste chemicals 561 Detergent and soap  
RCRA Code: Not reported  
Meth Code: H01 - Transfer Station  
Quantity Tons: 0.0041  
Waste Quantity: 1  
Quantity Unit: G  
Additional Code 1: Not reported  
Additional Code 2: Not reported  
Additional Code 3: Not reported  
Additional Code 4: Not reported  
Additional Code 5: Not reported

Shipment Date: 19990618  
Creation Date: Not reported  
Receipt Date: Not reported  
Manifest ID: 98438755  
Trans EPA ID: SCD987574647  
Trans Name: Not reported  
Trans 2 EPA ID: Not reported  
Trans 2 Name: Not reported  
TSDF EPA ID: CAD050806850  
Trans Name: Not reported  
TSDF Alt EPA ID: Not reported  
TSDF Alt Name: Not reported  
Waste Code Description: 291 - Latex waste  
RCRA Code: Not reported  
Meth Code: H01 - Transfer Station  
Quantity Tons: 0.4  
Waste Quantity: 800  
Quantity Unit: P  
Additional Code 1: Not reported  
Additional Code 2: Not reported  
Additional Code 3: Not reported  
Additional Code 4: Not reported  
Additional Code 5: Not reported

Shipment Date: 19990618  
Creation Date: 10/27/1999 0:00:00  
Receipt Date: 19990625  
Manifest ID: 98438755  
Trans EPA ID: SCD987574647  
Trans Name: Not reported  
Trans 2 EPA ID: Not reported  
Trans 2 Name: Not reported  
TSDF EPA ID: CAD050806850  
Trans Name: Not reported  
TSDF Alt EPA ID: Not reported  
TSDF Alt Name: Not reported  
Waste Code Description: 352 - Other organic solids  
RCRA Code: D001

Map ID  
Direction  
Distance  
Elevation

MAP FINDINGS

Site

Database(s)

EDR ID Number  
EPA ID Number

**KAISER PERMANENTE (Continued)**

**S113004831**

Meth Code:	H01 - Transfer Station
Quantity Tons:	0.1
Waste Quantity:	200
Quantity Unit:	P
Additional Code 1:	Not reported
Additional Code 2:	Not reported
Additional Code 3:	Not reported
Additional Code 4:	Not reported
Additional Code 5:	Not reported
Shipment Date:	19990618
Creation Date:	Not reported
Receipt Date:	Not reported
Manifest ID:	98438755
Trans EPA ID:	SCD987574647
Trans Name:	Not reported
Trans 2 EPA ID:	Not reported
Trans 2 Name:	Not reported
TSDf EPA ID:	CAD050806850
Trans Name:	Not reported
TSDf Alt EPA ID:	Not reported
TSDf Alt Name:	Not reported
Waste Code Description:	211 - Halogenated solvents (chloroform, methyl chloride, perchloroethylene, etc.
RCRA Code:	F002
Meth Code:	H01 - Transfer Station
Quantity Tons:	0.0417
Waste Quantity:	10
Quantity Unit:	G
Additional Code 1:	Not reported
Additional Code 2:	Not reported
Additional Code 3:	Not reported
Additional Code 4:	Not reported
Additional Code 5:	Not reported
Shipment Date:	19990618
Creation Date:	10/27/1999 0:00:00
Receipt Date:	19990625
Manifest ID:	98438755
Trans EPA ID:	SCD987574647
Trans Name:	Not reported
Trans 2 EPA ID:	Not reported
Trans 2 Name:	Not reported
TSDf EPA ID:	CAD050806850
Trans Name:	Not reported
TSDf Alt EPA ID:	Not reported
TSDf Alt Name:	Not reported
Waste Code Description:	461 - Paint sludge
RCRA Code:	D001
Meth Code:	H01 - Transfer Station
Quantity Tons:	0.2085
Waste Quantity:	50
Quantity Unit:	G
Additional Code 1:	Not reported
Additional Code 2:	Not reported
Additional Code 3:	Not reported
Additional Code 4:	Not reported



Map ID  
Direction  
Distance  
Elevation

MAP FINDINGS

Site

Database(s)

EDR ID Number  
EPA ID Number

**KAISER PERMANENTE (Continued)**

**S113004831**

Additional Code 5:	Not reported
Shipment Date:	19990618
Creation Date:	10/27/1999 0:00:00
Receipt Date:	19990625
Manifest ID:	98438755
Trans EPA ID:	SCD987574647
Trans Name:	Not reported
Trans 2 EPA ID:	Not reported
Trans 2 Name:	Not reported
TSDF EPA ID:	CAD050806850
Trans Name:	Not reported
TSDF Alt EPA ID:	Not reported
TSDF Alt Name:	Not reported
Waste Code Description:	331 - Off-specification, aged, or surplus organics
RCRA Code:	D001
Meth Code:	H01 - Transfer Station
Quantity Tons:	0.0066
Waste Quantity:	2
Quantity Unit:	G
Additional Code 1:	Not reported
Additional Code 2:	Not reported
Additional Code 3:	Not reported
Additional Code 4:	Not reported
Additional Code 5:	Not reported
Shipment Date:	19990618
Creation Date:	Not reported
Receipt Date:	Not reported
Manifest ID:	98438755
Trans EPA ID:	SCD987574647
Trans Name:	Not reported
Trans 2 EPA ID:	Not reported
Trans 2 Name:	Not reported
TSDF EPA ID:	CAD050806850
Trans Name:	Not reported
TSDF Alt EPA ID:	Not reported
TSDF Alt Name:	Not reported
Waste Code Description:	291 - Latex waste
RCRA Code:	Not reported
Meth Code:	H01 - Transfer Station
Quantity Tons:	0.2502
Waste Quantity:	60
Quantity Unit:	G
Additional Code 1:	Not reported
Additional Code 2:	Not reported
Additional Code 3:	Not reported
Additional Code 4:	Not reported
Additional Code 5:	Not reported
Additional Info:	
Year:	2007
Gen EPA ID:	CAD981396591
Shipment Date:	20071219
Creation Date:	6/25/2008 18:30:15
Receipt Date:	20080109

Map ID  
Direction  
Distance  
Elevation

MAP FINDINGS

Site

Database(s)

EDR ID Number  
EPA ID Number

**KAISER PERMANENTE (Continued)**

**S113004831**

Manifest ID: 000336219GBF  
Trans EPA ID: CAD066151648  
Trans Name: THOMAS GRAY & ASSOCIATES INC  
Trans 2 EPA ID: NJD080631369  
Trans 2 Name: VEOLIA ES TECHNICAL SOLUTIONS LLC  
TSDF EPA ID: AZ0000337360  
Trans Name: VEOLIA ES TECHNICAL SOLUTIONS LLC  
TSDF Alt EPA ID: Not reported  
TSDF Alt Name: Not reported  
Waste Code Description: 181 - Other inorganic solid waste Organics  
RCRA Code: D009  
Meth Code: H010 - Metals Recovery Including Retoring,Smelting,Chemicals,Ect  
Quantity Tons: 0.0255  
Waste Quantity: 51  
Quantity Unit: P  
Additional Code 1: Not reported  
Additional Code 2: Not reported  
Additional Code 3: Not reported  
Additional Code 4: Not reported  
Additional Code 5: Not reported

Shipment Date: 20071218  
Creation Date: 6/25/2008 18:30:15  
Receipt Date: 20080109  
Manifest ID: 000336215GBF  
Trans EPA ID: CAD066151648  
Trans Name: THOMAS GRAY & ASSOCIATES INC  
Trans 2 EPA ID: NJD080631369  
Trans 2 Name: VEOLIA ES TECHNICAL SOLUTIONS LLC  
TSDF EPA ID: AZ0000337360  
Trans Name: VEOLIA ES TECHNICAL SOLUTIONS LLC  
TSDF Alt EPA ID: Not reported  
TSDF Alt Name: Not reported  
Waste Code Description: 725 - Liquids with mercury > 20 mg/l  
RCRA Code: D009  
Meth Code: H010 - Metals Recovery Including Retoring,Smelting,Chemicals,Ect  
Quantity Tons: 0.0135  
Waste Quantity: 27  
Quantity Unit: P  
Additional Code 1: Not reported  
Additional Code 2: Not reported  
Additional Code 3: Not reported  
Additional Code 4: Not reported  
Additional Code 5: Not reported

Shipment Date: 20071218  
Creation Date: 6/25/2008 18:30:15  
Receipt Date: 20080109  
Manifest ID: 000336215GBF  
Trans EPA ID: CAD066151648  
Trans Name: THOMAS GRAY & ASSOCIATES INC  
Trans 2 EPA ID: NJD080631369  
Trans 2 Name: VEOLIA ES TECHNICAL SOLUTIONS LLC  
TSDF EPA ID: AZ0000337360  
Trans Name: VEOLIA ES TECHNICAL SOLUTIONS LLC  
TSDF Alt EPA ID: Not reported  
TSDF Alt Name: Not reported

Map ID  
Direction  
Distance  
Elevation

MAP FINDINGS

Site

Database(s)

EDR ID Number  
EPA ID Number

**KAISER PERMANENTE (Continued)**

**S113004831**

Waste Code Description:	261 - Not reported
RCRA Code:	Not reported
Meth Code:	H141 - Storage, Bulking, And/Or Transfer Off Site--No Treatment/Reovery (H010-H129) Or (H131-H135)
Quantity Tons:	0.20056
Waste Quantity:	182
Quantity Unit:	K
Additional Code 1:	Not reported
Additional Code 2:	Not reported
Additional Code 3:	Not reported
Additional Code 4:	Not reported
Additional Code 5:	Not reported
Shipment Date:	20071218
Creation Date:	6/25/2008 18:30:15
Receipt Date:	20080109
Manifest ID:	000336215GBF
Trans EPA ID:	CAD066151648
Trans Name:	THOMAS GRAY & ASSOCIATES INC
Trans 2 EPA ID:	NJD080631369
Trans 2 Name:	VEOLIA ES TECHNICAL SOLUTIONS LLC
TSDf EPA ID:	AZ0000337360
Trans Name:	VEOLIA ES TECHNICAL SOLUTIONS LLC
TSDf Alt EPA ID:	Not reported
TSDf Alt Name:	Not reported
Waste Code Description:	352 - Other organic solids
RCRA Code:	Not reported
Meth Code:	H141 - Storage, Bulking, And/Or Transfer Off Site--No Treatment/Reovery (H010-H129) Or (H131-H135)
Quantity Tons:	0.2445
Waste Quantity:	489
Quantity Unit:	P
Additional Code 1:	Not reported
Additional Code 2:	Not reported
Additional Code 3:	Not reported
Additional Code 4:	Not reported
Additional Code 5:	Not reported
Shipment Date:	20071210
Creation Date:	6/4/2008 18:30:16
Receipt Date:	20071226
Manifest ID:	000336146GBF
Trans EPA ID:	CAD066151648
Trans Name:	THOMAS GRAY & ASSOCIATES INC
Trans 2 EPA ID:	MOD095038998
Trans 2 Name:	TRI-STATE MOTOR TRANSIT COMPANY
TSDf EPA ID:	TXD982560294
Trans Name:	NSSI RECOVERY SERVICES INC
TSDf Alt EPA ID:	Not reported
TSDf Alt Name:	Not reported
Waste Code Description:	141 - Off-specification, aged, or surplus inorganics
RCRA Code:	D003
Meth Code:	H141 - Storage, Bulking, And/Or Transfer Off Site--No Treatment/Reovery (H010-H129) Or (H131-H135)
Quantity Tons:	0.005
Waste Quantity:	10
Quantity Unit:	P

Map ID  
Direction  
Distance  
Elevation

MAP FINDINGS

Site

Database(s)

EDR ID Number  
EPA ID Number

**KAISER PERMANENTE (Continued)**

**S113004831**

Additional Code 1:	Not reported
Additional Code 2:	Not reported
Additional Code 3:	Not reported
Additional Code 4:	Not reported
Additional Code 5:	Not reported
Shipment Date:	20071210
Creation Date:	6/4/2008 18:30:16
Receipt Date:	20071226
Manifest ID:	000336146GBF
Trans EPA ID:	CAD066151648
Trans Name:	THOMAS GRAY & ASSOCIATES INC
Trans 2 EPA ID:	MOD095038998
Trans 2 Name:	TRI-STATE MOTOR TRANSIT COMPANY
TSDf EPA ID:	TXD982560294
Trans Name:	NSSI RECOVERY SERVICES INC
TSDf Alt EPA ID:	Not reported
TSDf Alt Name:	Not reported
Waste Code Description:	141 - Off-specification, aged, or surplus inorganics
RCRA Code:	D003
Meth Code:	H141 - Storage, Bulking, And/Or Transfer Off Site--No Treatment/Reovery (H010-H129) Or (H131-H135)
Quantity Tons:	0.01
Waste Quantity:	20
Quantity Unit:	P
Additional Code 1:	D001
Additional Code 2:	Not reported
Additional Code 3:	Not reported
Additional Code 4:	Not reported
Additional Code 5:	Not reported
Shipment Date:	20071029
Creation Date:	4/22/2008 18:30:43
Receipt Date:	20071112
Manifest ID:	000336017GBF
Trans EPA ID:	CAD066151648
Trans Name:	THOMAS GRAY & ASSOCIATES INC
Trans 2 EPA ID:	MOD095038998
Trans 2 Name:	TRI-STATE MOTOR TRANSIT COMPANY
TSDf EPA ID:	TXD982560294
Trans Name:	NSSI RECOVERY SERVICES INC
TSDf Alt EPA ID:	Not reported
TSDf Alt Name:	Not reported
Waste Code Description:	331 - Off-specification, aged, or surplus organics
RCRA Code:	Not reported
Meth Code:	H129 - Other Treatment
Quantity Tons:	0.0005
Waste Quantity:	1
Quantity Unit:	P
Additional Code 1:	Not reported
Additional Code 2:	Not reported
Additional Code 3:	Not reported
Additional Code 4:	Not reported
Additional Code 5:	Not reported
Shipment Date:	20071029
Creation Date:	4/22/2008 18:30:43

Map ID  
Direction  
Distance  
Elevation

MAP FINDINGS

Site

Database(s)

EDR ID Number  
EPA ID Number

**KAISER PERMANENTE (Continued)**

**S113004831**

Receipt Date: 20071112  
Manifest ID: 000336017GBF  
Trans EPA ID: CAD066151648  
Trans Name: THOMAS GRAY & ASSOCIATES INC  
Trans 2 EPA ID: MOD095038998  
Trans 2 Name: TRI-STATE MOTOR TRANSIT COMPANY  
TSDF EPA ID: TXD982560294  
Trans Name: NSSI RECOVERY SERVICES INC  
TSDF Alt EPA ID: Not reported  
TSDF Alt Name: Not reported  
Waste Code Description: 331 - Off-specification, aged, or surplus organics  
RCRA Code: D001  
Meth Code: H129 - Other Treatment  
Quantity Tons: 0.001  
Waste Quantity: 2  
Quantity Unit: P  
Additional Code 1: Not reported  
Additional Code 2: Not reported  
Additional Code 3: Not reported  
Additional Code 4: Not reported  
Additional Code 5: Not reported

Shipment Date: 20071029  
Creation Date: 4/22/2008 18:30:43  
Receipt Date: 20071112  
Manifest ID: 000336017GBF  
Trans EPA ID: CAD066151648  
Trans Name: THOMAS GRAY & ASSOCIATES INC  
Trans 2 EPA ID: MOD095038998  
Trans 2 Name: TRI-STATE MOTOR TRANSIT COMPANY  
TSDF EPA ID: TXD982560294  
Trans Name: NSSI RECOVERY SERVICES INC  
TSDF Alt EPA ID: Not reported  
TSDF Alt Name: Not reported  
Waste Code Description: 331 - Off-specification, aged, or surplus organics  
RCRA Code: Not reported  
Meth Code: H129 - Other Treatment  
Quantity Tons: 0.005  
Waste Quantity: 10  
Quantity Unit: P  
Additional Code 1: Not reported  
Additional Code 2: Not reported  
Additional Code 3: Not reported  
Additional Code 4: Not reported  
Additional Code 5: Not reported

Shipment Date: 20071029  
Creation Date: 4/22/2008 18:30:43  
Receipt Date: 20071112  
Manifest ID: 000336017GBF  
Trans EPA ID: CAD066151648  
Trans Name: THOMAS GRAY & ASSOCIATES INC  
Trans 2 EPA ID: MOD095038998  
Trans 2 Name: TRI-STATE MOTOR TRANSIT COMPANY  
TSDF EPA ID: TXD982560294  
Trans Name: NSSI RECOVERY SERVICES INC  
TSDF Alt EPA ID: Not reported

Map ID  
Direction  
Distance  
Elevation

MAP FINDINGS

Site

Database(s)

EDR ID Number  
EPA ID Number

**KAISER PERMANENTE (Continued)**

**S113004831**

TSDF Alt Name: Not reported  
Waste Code Description: 791 - Liquids with pH < 2 792 Liquids with pH < 2 with metals  
RCRA Code: D002  
Meth Code: H129 - Other Treatment  
Quantity Tons: 0.0005  
Waste Quantity: 1  
Quantity Unit: P  
Additional Code 1: Not reported  
Additional Code 2: Not reported  
Additional Code 3: Not reported  
Additional Code 4: Not reported  
Additional Code 5: Not reported

Additional Info:

Year: 2013  
Gen EPA ID: CAD981396591

Shipment Date: 20131224  
Creation Date: 6/9/2014 22:15:05  
Receipt Date: 20140108  
Manifest ID: 006110405FLE  
Trans EPA ID: MAD039322250  
Trans Name: CLEAN HARBORS ENVIRONMENTAL SERVICES INC  
Trans 2 EPA ID: MOR000501973  
Trans 2 Name: R&R  
TSDF EPA ID: ARD069748192  
Trans Name: CLEAN HARBORS EL DORADO LLC  
TSDF Alt EPA ID: Not reported  
TSDF Alt Name: Not reported  
Waste Code Description: 311 - Pharmaceutical waste  
RCRA Code: D011  
Meth Code: H040 - Incineration--Thermal Destruction Other Than Use As A Fuel  
Quantity Tons: 0.1275  
Waste Quantity: 255  
Quantity Unit: P  
Additional Code 1: D007  
Additional Code 2: D005  
Additional Code 3: D004  
Additional Code 4: D001  
Additional Code 5: Not reported

Shipment Date: 20131202  
Creation Date: 3/18/2014 22:15:12  
Receipt Date: 20131203  
Manifest ID: 006108191FLE  
Trans EPA ID: MAD039322250  
Trans Name: CLEAN HARBORS ENVIRONMENTAL SERVICES INC  
Trans 2 EPA ID: Not reported  
Trans 2 Name: Not reported  
TSDF EPA ID: CAD044429835  
Trans Name: CLEAN HARBORS WILMINGTON LLC  
TSDF Alt EPA ID: Not reported  
TSDF Alt Name: Not reported  
Waste Code Description: 343 - Unspecified organic liquid mixture  
RCRA Code: F003  
Meth Code: H141 - Storage, Bulking, And/Or Transfer Off Site--No Treatment/Recovery (H010-H129) Or (H131-H135)

Map ID  
Direction  
Distance  
Elevation

MAP FINDINGS

Site

Database(s)

EDR ID Number  
EPA ID Number

**KAISER PERMANENTE (Continued)**

**S113004831**

Quantity Tons:	0.0875
Waste Quantity:	175
Quantity Unit:	P
Additional Code 1:	D001
Additional Code 2:	Not reported
Additional Code 3:	Not reported
Additional Code 4:	Not reported
Additional Code 5:	Not reported
Shipment Date:	20131118
Creation Date:	6/9/2014 22:15:12
Receipt Date:	20131127
Manifest ID:	006969107FLE
Trans EPA ID:	MAD039322250
Trans Name:	CLEAN HARBORS ENVIRONMENTAL SERVICES INC
Trans 2 EPA ID:	MOR000501973
Trans 2 Name:	R & R
TSDF EPA ID:	UTD981552177
Trans Name:	CLEAN HARBORS ARAGONITE LLC
TSDF Alt EPA ID:	Not reported
TSDF Alt Name:	Not reported
Waste Code Description:	791 - Liquids with pH < 2 792 Liquids with pH < 2 with metals
RCRA Code:	D002
Meth Code:	H040 - Incineration--Thermal Destruction Other Than Use As A Fuel
Quantity Tons:	0.0085
Waste Quantity:	17
Quantity Unit:	P
Additional Code 1:	Not reported
Additional Code 2:	Not reported
Additional Code 3:	Not reported
Additional Code 4:	Not reported
Additional Code 5:	Not reported
Shipment Date:	20131118
Creation Date:	1/29/2014 22:15:06
Receipt Date:	20131118
Manifest ID:	006969108FLE
Trans EPA ID:	MAD039322250
Trans Name:	CLEAN HARBORS ENVIRONMENTAL SERVICES INC
Trans 2 EPA ID:	Not reported
Trans 2 Name:	Not reported
TSDF EPA ID:	CAD044429835
Trans Name:	CLEAN HARBORS WILMINGTON LLC
TSDF Alt EPA ID:	Not reported
TSDF Alt Name:	Not reported
Waste Code Description:	343 - Unspecified organic liquid mixture
RCRA Code:	F003
Meth Code:	H141 - Storage, Bulking, And/Or Transfer Off Site--No Treatment/Reovery (H010-H129) Or (H131-H135)
Quantity Tons:	0.0215
Waste Quantity:	43
Quantity Unit:	P
Additional Code 1:	D001
Additional Code 2:	Not reported
Additional Code 3:	Not reported
Additional Code 4:	Not reported
Additional Code 5:	Not reported

Map ID  
Direction  
Distance  
Elevation

MAP FINDINGS

Site

Database(s)

EDR ID Number  
EPA ID Number

**KAISER PERMANENTE (Continued)**

**S113004831**

Shipment Date: 20131118  
Creation Date: 6/9/2014 22:15:12  
Receipt Date: 20131127  
Manifest ID: 006969107FLE  
Trans EPA ID: MAD039322250  
Trans Name: CLEAN HARBORS ENVIRONMENTAL SERVICES INC  
Trans 2 EPA ID: MOR000501973  
Trans 2 Name: R & R  
TSDF EPA ID: UTD981552177  
Trans Name: CLEAN HARBORS ARAGONITE LLC  
TSDF Alt EPA ID: Not reported  
TSDF Alt Name: Not reported  
Waste Code Description: 791 - Liquids with pH < 2 792 Liquids with pH < 2 with metals  
RCRA Code: D002  
Meth Code: H040 - Incineration--Thermal Destruction Other Than Use As A Fuel  
Quantity Tons: 0.014  
Waste Quantity: 28  
Quantity Unit: P  
Additional Code 1: Not reported  
Additional Code 2: Not reported  
Additional Code 3: Not reported  
Additional Code 4: Not reported  
Additional Code 5: Not reported

Shipment Date: 20131104  
Creation Date: 1/28/2014 22:15:19  
Receipt Date: 20131105  
Manifest ID: 006968936FLE  
Trans EPA ID: MAD039322250  
Trans Name: CLEAN HARBORS ENVIRONMENTAL SERVICES INC  
Trans 2 EPA ID: Not reported  
Trans 2 Name: Not reported  
TSDF EPA ID: CAD044429835  
Trans Name: CLEAN HARBORS WILMINGTON LLC  
TSDF Alt EPA ID: Not reported  
TSDF Alt Name: Not reported  
Waste Code Description: 343 - Unspecified organic liquid mixture  
RCRA Code: F003  
Meth Code: H141 - Storage, Bulking, And/Or Transfer Off Site--No Treatment/Reovery (H010-H129) Or (H131-H135)  
Quantity Tons: 0.0965  
Waste Quantity: 193  
Quantity Unit: P  
Additional Code 1: D001  
Additional Code 2: Not reported  
Additional Code 3: Not reported  
Additional Code 4: Not reported  
Additional Code 5: Not reported

Shipment Date: 20131007  
Creation Date: 11/29/2013 22:15:14  
Receipt Date: 20131008  
Manifest ID: 006104831FLE  
Trans EPA ID: MAD039322250  
Trans Name: CLEAN HARBORS ENVIRONMENTAL SERVICES INC  
Trans 2 EPA ID: Not reported  
Trans 2 Name: Not reported



Map ID  
Direction  
Distance  
Elevation

MAP FINDINGS

Site

Database(s)

EDR ID Number  
EPA ID Number

**KAISER PERMANENTE (Continued)**

**S113004831**

TSDF EPA ID:	CAD044429835
Trans Name:	CLEAN HARBORS WILMINGTON LLC
TSDF Alt EPA ID:	Not reported
TSDF Alt Name:	Not reported
Waste Code Description:	343 - Unspecified organic liquid mixture
RCRA Code:	F003
Meth Code:	H141 - Storage, Bulking, And/Or Transfer Off Site--No Treatment/Reovery (H010-H129) Or (H131-H135)
Quantity Tons:	0.0625
Waste Quantity:	125
Quantity Unit:	P
Additional Code 1:	D001
Additional Code 2:	Not reported
Additional Code 3:	Not reported
Additional Code 4:	Not reported
Additional Code 5:	Not reported
Shipment Date:	20131007
Creation Date:	11/29/2013 22:15:14
Receipt Date:	20131008
Manifest ID:	006104832FLE
Trans EPA ID:	MAD039322250
Trans Name:	CLEAN HARBORS ENVIRONMENTAL SERVICES INC
Trans 2 EPA ID:	Not reported
Trans 2 Name:	Not reported
TSDF EPA ID:	CAD044429835
Trans Name:	CLEAN HARBORS WILMINGTON LLC
TSDF Alt EPA ID:	Not reported
TSDF Alt Name:	Not reported
Waste Code Description:	181 - Other inorganic solid waste Organics
RCRA Code:	D008
Meth Code:	H141 - Storage, Bulking, And/Or Transfer Off Site--No Treatment/Reovery (H010-H129) Or (H131-H135)
Quantity Tons:	0.0375
Waste Quantity:	75
Quantity Unit:	P
Additional Code 1:	Not reported
Additional Code 2:	Not reported
Additional Code 3:	Not reported
Additional Code 4:	Not reported
Additional Code 5:	Not reported
Shipment Date:	20130927
Creation Date:	3/12/2014 22:15:10
Receipt Date:	20131018
Manifest ID:	006105091FLE
Trans EPA ID:	MAD039322250
Trans Name:	CLEAN HARBORS ENVIRONMENTAL SERVICES INC
Trans 2 EPA ID:	AZR000508515
Trans 2 Name:	SLT
TSDF EPA ID:	ARD069748192
Trans Name:	CLEAN HARBORS EL DORADO LLC
TSDF Alt EPA ID:	Not reported
TSDF Alt Name:	Not reported
Waste Code Description:	331 - Off-specification, aged, or surplus organics
RCRA Code:	D011
Meth Code:	H040 - Incineration--Thermal Destruction Other Than Use As A Fuel

Map ID  
Direction  
Distance  
Elevation

MAP FINDINGS

Site

Database(s)

EDR ID Number  
EPA ID Number

**KAISER PERMANENTE (Continued)**

**S113004831**

Quantity Tons: 0.0015  
Waste Quantity: 3  
Quantity Unit: P  
Additional Code 1: D001  
Additional Code 2: Not reported  
Additional Code 3: Not reported  
Additional Code 4: Not reported  
Additional Code 5: Not reported  
  
Shipment Date: 20130919  
Creation Date: 3/12/2014 22:15:10  
Receipt Date: 20131006  
Manifest ID: 006104647FLE  
Trans EPA ID: MAD039322250  
Trans Name: CLEAN HARBORS ENVIRONMENTAL SERVICES INC  
Trans 2 EPA ID: AZR000508515  
Trans 2 Name: SLT  
TSDF EPA ID: ARD069748192  
Trans Name: CLEAN HARBORS EL DORADO LLC  
TSDF Alt EPA ID: Not reported  
TSDF Alt Name: Not reported  
Waste Code Description: 311 - Pharmaceutical waste  
RCRA Code: U075  
Meth Code: H040 - Incineration--Thermal Destruction Other Than Use As A Fuel  
Quantity Tons: 0.015  
Waste Quantity: 30  
Quantity Unit: P  
Additional Code 1: Not reported  
Additional Code 2: Not reported  
Additional Code 3: Not reported  
Additional Code 4: Not reported  
Additional Code 5: Not reported

Additional Info:  
Year: 2002  
Gen EPA ID: CAD981396591

Shipment Date: 20021024  
Creation Date: 2/10/2003 18:31:16  
Receipt Date: 20021031  
Manifest ID: 99314014  
Trans EPA ID: CAD073609893  
Trans Name: Not reported  
Trans 2 EPA ID: CAR000017657  
Trans 2 Name: Not reported  
TSDF EPA ID: CAD009007626  
Trans Name: Not reported  
TSDF Alt EPA ID: Not reported  
TSDF Alt Name: Not reported  
Waste Code Description: 151 - Asbestos-containing waste  
RCRA Code: Not reported  
Meth Code: D80 - Disposal, Land Fill  
Quantity Tons: 0.8428  
Waste Quantity: 1  
Quantity Unit: Y  
Additional Code 1: Not reported  
Additional Code 2: Not reported

Map ID  
Direction  
Distance  
Elevation

MAP FINDINGS

Site

Database(s)

EDR ID Number  
EPA ID Number

**KAISER PERMANENTE (Continued)**

**S113004831**

Additional Code 3:	Not reported
Additional Code 4:	Not reported
Additional Code 5:	Not reported
Shipment Date:	20020618
Creation Date:	1/14/2003 18:31:21
Receipt Date:	20020624
Manifest ID:	21653691
Trans EPA ID:	CAR000017657
Trans Name:	Not reported
Trans 2 EPA ID:	Not reported
Trans 2 Name:	Not reported
TSDf EPA ID:	CAD009007626
Trans Name:	Not reported
TSDf Alt EPA ID:	Not reported
TSDf Alt Name:	Not reported
Waste Code Description:	151 - Asbestos-containing waste
RCRA Code:	Not reported
Meth Code:	D80 - Disposal, Land Fill
Quantity Tons:	1.6856
Waste Quantity:	2
Quantity Unit:	Y
Additional Code 1:	Not reported
Additional Code 2:	Not reported
Additional Code 3:	Not reported
Additional Code 4:	Not reported
Additional Code 5:	Not reported
Shipment Date:	20020412
Creation Date:	7/9/2002 18:31:13
Receipt Date:	20020417
Manifest ID:	99360597
Trans EPA ID:	CAR000043064
Trans Name:	Not reported
Trans 2 EPA ID:	Not reported
Trans 2 Name:	Not reported
TSDf EPA ID:	CAD009007626
Trans Name:	Not reported
TSDf Alt EPA ID:	Not reported
TSDf Alt Name:	Not reported
Waste Code Description:	151 - Asbestos-containing waste
RCRA Code:	Not reported
Meth Code:	D80 - Disposal, Land Fill
Quantity Tons:	3.03408
Waste Quantity:	3.6
Quantity Unit:	Y
Additional Code 1:	Not reported
Additional Code 2:	Not reported
Additional Code 3:	Not reported
Additional Code 4:	Not reported
Additional Code 5:	Not reported
Additional Info:	
Year:	2004
Gen EPA ID:	CAD981396591
Shipment Date:	20041111

Map ID  
Direction  
Distance  
Elevation

MAP FINDINGS

Site

Database(s)

EDR ID Number  
EPA ID Number

**KAISER PERMANENTE (Continued)**

**S113004831**

Creation Date: 2/17/2005 18:32:22  
Receipt Date: 20041111  
Manifest ID: 23597125  
Trans EPA ID: CAD980814446  
Trans Name: MARK ALARCON'S WASTE OIL SERVICE  
Trans 2 EPA ID: Not reported  
Trans 2 Name: Not reported  
TSDF EPA ID: CAT080013352  
Trans Name: DEMENNO KERDOON  
TSDF Alt EPA ID: CAT080013352  
TSDF Alt Name: Not reported  
Waste Code Description: 221 - Waste oil and mixed oil  
RCRA Code: Not reported  
Meth Code: - Not reported  
Quantity Tons: 0.266  
Waste Quantity: 70  
Quantity Unit: G  
Additional Code 1: Not reported  
Additional Code 2: Not reported  
Additional Code 3: Not reported  
Additional Code 4: Not reported  
Additional Code 5: Not reported

Shipment Date: 20041108  
Creation Date: 1/20/2005 18:31:32  
Receipt Date: 20041116  
Manifest ID: 23372748  
Trans EPA ID: CAD066151648  
Trans Name: THOMAS GRAY & ASSOCIATES INC  
Trans 2 EPA ID: MOD095038998  
Trans 2 Name: TRI-STATE MOTOR TRANSIT COMPANY  
TSDF EPA ID: FLD980711071  
Trans Name: PERMA-FIX OF FLORIDA INC  
TSDF Alt EPA ID: FLD980711071  
TSDF Alt Name: Not reported  
Waste Code Description: 223 - Unspecified oil-containing waste  
RCRA Code: F003  
Meth Code: R01 - Recycler  
Quantity Tons: 0.19599  
Waste Quantity: 47  
Quantity Unit: G  
Additional Code 1: Not reported  
Additional Code 2: Not reported  
Additional Code 3: Not reported  
Additional Code 4: Not reported  
Additional Code 5: Not reported

Shipment Date: 20041108  
Creation Date: 2/17/2005 18:31:05  
Receipt Date: 20041123  
Manifest ID: 23372746  
Trans EPA ID: CAD066151648  
Trans Name: THOMAS GRAY & ASSOCIATES INC  
Trans 2 EPA ID: NJD080631369  
Trans 2 Name: ONYX ENVIRONMENTAL SVCS  
TSDF EPA ID: AZ0000337360  
Trans Name: ONYX SPECIAL SERVICES INC

Map ID  
Direction  
Distance  
Elevation

MAP FINDINGS

Site

Database(s)

EDR ID Number  
EPA ID Number

**KAISER PERMANENTE (Continued)**

**S113004831**

TSDf Alt EPA ID:	AZ0000337360
TSDf Alt Name:	Not reported
Waste Code Description:	352 - Other organic solids
RCRA Code:	NR
Meth Code:	R01 - Recycler
Quantity Tons:	0.016
Waste Quantity:	32
Quantity Unit:	P
Additional Code 1:	Not reported
Additional Code 2:	Not reported
Additional Code 3:	Not reported
Additional Code 4:	Not reported
Additional Code 5:	Not reported
Shipment Date:	20041108
Creation Date:	2/17/2005 18:31:05
Receipt Date:	20041123
Manifest ID:	23372746
Trans EPA ID:	CAD066151648
Trans Name:	THOMAS GRAY & ASSOCIATES INC
Trans 2 EPA ID:	NJD080631369
Trans 2 Name:	ONYX ENVIRONMENTAL SVCS
TSDf EPA ID:	AZ0000337360
Trans Name:	ONYX SPECIAL SERVICES INC
TSDf Alt EPA ID:	AZ0000337360
TSDf Alt Name:	Not reported
Waste Code Description:	181 - Other inorganic solid waste Organics
RCRA Code:	D009
Meth Code:	R01 - Recycler
Quantity Tons:	0.004
Waste Quantity:	8
Quantity Unit:	P
Additional Code 1:	Not reported
Additional Code 2:	Not reported
Additional Code 3:	Not reported
Additional Code 4:	Not reported
Additional Code 5:	Not reported
Shipment Date:	20041108
Creation Date:	2/17/2005 18:31:05
Receipt Date:	20041123
Manifest ID:	23372746
Trans EPA ID:	CAD066151648
Trans Name:	THOMAS GRAY & ASSOCIATES INC
Trans 2 EPA ID:	NJD080631369
Trans 2 Name:	ONYX ENVIRONMENTAL SVCS
TSDf EPA ID:	AZ0000337360
Trans Name:	ONYX SPECIAL SERVICES INC
TSDf Alt EPA ID:	AZ0000337360
TSDf Alt Name:	Not reported
Waste Code Description:	261 - Not reported
RCRA Code:	NR
Meth Code:	R01 - Recycler
Quantity Tons:	0.01708
Waste Quantity:	15.5
Quantity Unit:	K
Additional Code 1:	Not reported

Map ID  
Direction  
Distance  
Elevation

MAP FINDINGS

Site

Database(s)

EDR ID Number  
EPA ID Number

**KAISER PERMANENTE (Continued)**

**S113004831**

Additional Code 2:	Not reported
Additional Code 3:	Not reported
Additional Code 4:	Not reported
Additional Code 5:	Not reported
Shipment Date:	20041026
Creation Date:	1/20/2005 18:31:32
Receipt Date:	20041026
Manifest ID:	23597107
Trans EPA ID:	CAD980814446
Trans Name:	MARK ALARCON'S WASTE OIL SERVICE
Trans 2 EPA ID:	Not reported
Trans 2 Name:	Not reported
TSDf EPA ID:	CAT080013352
Trans Name:	DEMENNO KERDOON
TSDf Alt EPA ID:	CAT080013352
TSDf Alt Name:	Not reported
Waste Code Description:	221 - Waste oil and mixed oil
RCRA Code:	Not reported
Meth Code:	R01 - Recycler
Quantity Tons:	0.152
Waste Quantity:	40
Quantity Unit:	G
Additional Code 1:	Not reported
Additional Code 2:	Not reported
Additional Code 3:	Not reported
Additional Code 4:	Not reported
Additional Code 5:	Not reported
Shipment Date:	20041018
Creation Date:	1/20/2005 18:31:32
Receipt Date:	20041030
Manifest ID:	23372714
Trans EPA ID:	CAD066151648
Trans Name:	THOMAS GRAY & ASSOCIATES INC
Trans 2 EPA ID:	NJD080631369
Trans 2 Name:	ONYX ENVIRONMENTAL SERV
TSDf EPA ID:	AZ0000337360
Trans Name:	ONYX SPECIAL SERVICES INC
TSDf Alt EPA ID:	AZ0000337360
TSDf Alt Name:	Not reported
Waste Code Description:	181 - Other inorganic solid waste Organics
RCRA Code:	D009
Meth Code:	R01 - Recycler
Quantity Tons:	0.0175
Waste Quantity:	35
Quantity Unit:	P
Additional Code 1:	Not reported
Additional Code 2:	Not reported
Additional Code 3:	Not reported
Additional Code 4:	Not reported
Additional Code 5:	Not reported
Shipment Date:	20041018
Creation Date:	1/20/2005 18:31:32
Receipt Date:	20041030
Manifest ID:	23372714

Map ID  
Direction  
Distance  
Elevation

MAP FINDINGS

Site

Database(s)

EDR ID Number  
EPA ID Number

**KAISER PERMANENTE (Continued)**

**S113004831**

Trans EPA ID:	CAD066151648
Trans Name:	THOMAS GRAY & ASSOCIATES INC
Trans 2 EPA ID:	NJD080631369
Trans 2 Name:	ONYX ENVIRONMENTAL SERV
TSDf EPA ID:	AZ0000337360
Trans Name:	ONYX SPECIAL SERVICES INC
TSDf Alt EPA ID:	AZ0000337360
TSDf Alt Name:	Not reported
Waste Code Description:	261 - Not reported
RCRA Code:	NR
Meth Code:	R01 - Recycler
Quantity Tons:	0.01322
Waste Quantity:	12
Quantity Unit:	K
Additional Code 1:	Not reported
Additional Code 2:	Not reported
Additional Code 3:	Not reported
Additional Code 4:	Not reported
Additional Code 5:	Not reported
Shipment Date:	20041018
Creation Date:	1/20/2005 18:31:32
Receipt Date:	20041030
Manifest ID:	23372714
Trans EPA ID:	CAD066151648
Trans Name:	THOMAS GRAY & ASSOCIATES INC
Trans 2 EPA ID:	NJD080631369
Trans 2 Name:	ONYX ENVIRONMENTAL SERV
TSDf EPA ID:	AZ0000337360
Trans Name:	ONYX SPECIAL SERVICES INC
TSDf Alt EPA ID:	AZ0000337360
TSDf Alt Name:	Not reported
Waste Code Description:	352 - Other organic solids
RCRA Code:	NR
Meth Code:	R01 - Recycler
Quantity Tons:	0.029
Waste Quantity:	58
Quantity Unit:	P
Additional Code 1:	Not reported
Additional Code 2:	Not reported
Additional Code 3:	Not reported
Additional Code 4:	Not reported
Additional Code 5:	Not reported
Shipment Date:	20041018
Creation Date:	1/20/2005 18:31:32
Receipt Date:	20041030
Manifest ID:	23372714
Trans EPA ID:	CAD066151648
Trans Name:	THOMAS GRAY & ASSOCIATES INC
Trans 2 EPA ID:	NJD080631369
Trans 2 Name:	ONYX ENVIRONMENTAL SERV
TSDf EPA ID:	AZ0000337360
Trans Name:	ONYX SPECIAL SERVICES INC
TSDf Alt EPA ID:	AZ0000337360
TSDf Alt Name:	Not reported
Waste Code Description:	725 - Liquids with mercury > 20 mg/l

Map ID  
Direction  
Distance  
Elevation

MAP FINDINGS

Site

Database(s)

EDR ID Number  
EPA ID Number

**KAISER PERMANENTE (Continued)**

**S113004831**

RCRA Code: D009  
Meth Code: R01 - Recycler  
Quantity Tons: 0.0415  
Waste Quantity: 83  
Quantity Unit: P  
Additional Code 1: Not reported  
Additional Code 2: Not reported  
Additional Code 3: Not reported  
Additional Code 4: Not reported  
Additional Code 5: Not reported

**Additional Info:**

Year: 2012  
Gen EPA ID: CAD981396591

Shipment Date: 20121203  
Creation Date: 2/15/2013 22:15:28  
Receipt Date: 20121204  
Manifest ID: 006112763FLE  
Trans EPA ID: MAD039322250  
Trans Name: CLEAN HARBORS ENVIRONMENTAL SERVICES INC  
Trans 2 EPA ID: Not reported  
Trans 2 Name: Not reported  
TSDf EPA ID: CAD044429835  
Trans Name: CLEAN HARBORS WILMINGTON LLC  
TSDf Alt EPA ID: Not reported  
TSDf Alt Name: Not reported  
Waste Code Description: 343 - Unspecified organic liquid mixture  
RCRA Code: F003  
Meth Code: H141 - Storage, Bulking, And/Or Transfer Off Site--No  
Treatment/Reovery (H010-H129) Or (H131-H135)  
Quantity Tons: 0.04  
Waste Quantity: 80  
Quantity Unit: P  
Additional Code 1: D001  
Additional Code 2: Not reported  
Additional Code 3: Not reported  
Additional Code 4: Not reported  
Additional Code 5: Not reported

Shipment Date: 20121203  
Creation Date: 5/3/2013 22:15:23  
Receipt Date: 20121220  
Manifest ID: 006112762FLE  
Trans EPA ID: MAD039322250  
Trans Name: CLEAN HARBORS ENVIRONMENTAL SERVICES INC  
Trans 2 EPA ID: AZR000508515  
Trans 2 Name: SLT  
TSDf EPA ID: UTD981552177  
Trans Name: CLEAN HARBORS ARAGONITE LLC  
TSDf Alt EPA ID: Not reported  
TSDf Alt Name: Not reported  
Waste Code Description: 311 - Pharmaceutical waste  
RCRA Code: P001  
Meth Code: - Not reported  
Quantity Tons: 0.125  
Waste Quantity: 250



Map ID  
Direction  
Distance  
Elevation

MAP FINDINGS

Site

Database(s)

EDR ID Number  
EPA ID Number

**KAISER PERMANENTE (Continued)**

**S113004831**

Quantity Unit:	P
Additional Code 1:	U010
Additional Code 2:	D007
Additional Code 3:	D005
Additional Code 4:	D001
Additional Code 5:	Not reported
Shipment Date:	20121203
Creation Date:	5/3/2013 22:15:23
Receipt Date:	20121220
Manifest ID:	006112762FLE
Trans EPA ID:	MAD039322250
Trans Name:	CLEAN HARBORS ENVIRONMENTAL SERVICES INC
Trans 2 EPA ID:	AZR000508515
Trans 2 Name:	SLT
TSDf EPA ID:	UTD981552177
Trans Name:	CLEAN HARBORS ARAGONITE LLC
TSDf Alt EPA ID:	Not reported
TSDf Alt Name:	Not reported
Waste Code Description:	551 - Laboratory waste chemicals 561 Detergent and soap
RCRA Code:	U150
Meth Code:	H040 - Incineration--Thermal Destruction Other Than Use As A Fuel
Quantity Tons:	0.0625
Waste Quantity:	125
Quantity Unit:	P
Additional Code 1:	U059
Additional Code 2:	U058
Additional Code 3:	U035
Additional Code 4:	U010
Additional Code 5:	Not reported
Shipment Date:	20121115
Creation Date:	2/15/2013 22:15:28
Receipt Date:	20121116
Manifest ID:	006113530FLE
Trans EPA ID:	MAD039322250
Trans Name:	CLEAN HARBORS ENVIRONMENTAL SERVICES INC
Trans 2 EPA ID:	Not reported
Trans 2 Name:	Not reported
TSDf EPA ID:	CAD044429835
Trans Name:	CLEAN HARBORS WILMINGTON LLC
TSDf Alt EPA ID:	Not reported
TSDf Alt Name:	Not reported
Waste Code Description:	343 - Unspecified organic liquid mixture
RCRA Code:	F003
Meth Code:	H141 - Storage, Bulking, And/Or Transfer Off Site--No Treatment/Reovery (H010-H129) Or (H131-H135)
Quantity Tons:	0.102
Waste Quantity:	30
Quantity Unit:	G
Additional Code 1:	D001
Additional Code 2:	Not reported
Additional Code 3:	Not reported
Additional Code 4:	Not reported
Additional Code 5:	Not reported
Shipment Date:	20121003

Map ID  
Direction  
Distance  
Elevation

MAP FINDINGS

Site

Database(s)

EDR ID Number  
EPA ID Number

**KAISER PERMANENTE (Continued)**

**S113004831**

Creation Date:	1/9/2013 22:15:17
Receipt Date:	20121003
Manifest ID:	004791779FLE
Trans EPA ID:	MAD039322250
Trans Name:	CLEAN HARBORS ENVIRONMENTAL SERVICES INC
Trans 2 EPA ID:	Not reported
Trans 2 Name:	Not reported
TSDf EPA ID:	CAD044429835
Trans Name:	CLEAN HARBORS WILMINGTON LLC
TSDf Alt EPA ID:	Not reported
TSDf Alt Name:	Not reported
Waste Code Description:	343 - Unspecified organic liquid mixture
RCRA Code:	F003
Meth Code:	H141 - Storage, Bulking, And/Or Transfer Off Site--No Treatment/Reovery (H010-H129) Or (H131-H135)
Quantity Tons:	0.1
Waste Quantity:	200
Quantity Unit:	P
Additional Code 1:	D001
Additional Code 2:	Not reported
Additional Code 3:	Not reported
Additional Code 4:	Not reported
Additional Code 5:	Not reported
Shipment Date:	20120828
Creation Date:	2/14/2013 22:15:16
Receipt Date:	20120905
Manifest ID:	005332995FLE
Trans EPA ID:	MAD039322250
Trans Name:	CLEAN HARBORS ENVIRONMENTAL SERVICES INC
Trans 2 EPA ID:	MAD039322250
Trans 2 Name:	CLEAN HARBORS ENV SERVICES
TSDf EPA ID:	TXD055141378
Trans Name:	CLEAN HARBORS DEER PARK LLC
TSDf Alt EPA ID:	Not reported
TSDf Alt Name:	Not reported
Waste Code Description:	331 - Off-specification, aged, or surplus organics
RCRA Code:	D011
Meth Code:	H040 - Incineration--Thermal Destruction Other Than Use As A Fuel
Quantity Tons:	0.0005
Waste Quantity:	1
Quantity Unit:	P
Additional Code 1:	D001
Additional Code 2:	Not reported
Additional Code 3:	Not reported
Additional Code 4:	Not reported
Additional Code 5:	Not reported
Shipment Date:	20120827
Creation Date:	10/23/2012 22:15:09
Receipt Date:	20120828
Manifest ID:	005332985FLE
Trans EPA ID:	MAD039322250
Trans Name:	CLEAN HARBORS ENVIRONMENTAL SERVICES INC
Trans 2 EPA ID:	Not reported
Trans 2 Name:	Not reported
TSDf EPA ID:	CAD044429835

Map ID  
Direction  
Distance  
Elevation

MAP FINDINGS

Site

Database(s)

EDR ID Number  
EPA ID Number

**KAISER PERMANENTE (Continued)**

**S113004831**

Trans Name:	CLEAN HARBORS WILMINGTON LLC
TSDF Alt EPA ID:	Not reported
TSDF Alt Name:	Not reported
Waste Code Description:	343 - Unspecified organic liquid mixture
RCRA Code:	F003
Meth Code:	H141 - Storage, Bulking, And/Or Transfer Off Site--No Treatment/Reovery (H010-H129) Or (H131-H135)
Quantity Tons:	0.08
Waste Quantity:	160
Quantity Unit:	P
Additional Code 1:	D001
Additional Code 2:	Not reported
Additional Code 3:	Not reported
Additional Code 4:	Not reported
Additional Code 5:	Not reported
Shipment Date:	20120713
Creation Date:	12/11/2012 22:16:18
Receipt Date:	20120719
Manifest ID:	005330012FLE
Trans EPA ID:	MAD039322250
Trans Name:	CLEAN HARBORS ENVIRONMENTAL SERVICES INC
Trans 2 EPA ID:	AZR000508515
Trans 2 Name:	SLT EXPRESSWAY
TSDF EPA ID:	TXD055141378
Trans Name:	CLEAN HARBORS DEER PARK LLC
TSDF Alt EPA ID:	Not reported
TSDF Alt Name:	Not reported
Waste Code Description:	- Not reported
RCRA Code:	Not reported
Meth Code:	H040 - Incineration--Thermal Destruction Other Than Use As A Fuel
Quantity Tons:	Not reported
Waste Quantity:	Not reported
Quantity Unit:	Not reported
Additional Code 1:	Not reported
Additional Code 2:	Not reported
Additional Code 3:	Not reported
Additional Code 4:	Not reported
Additional Code 5:	Not reported
Shipment Date:	20120713
Creation Date:	10/19/2012 22:15:36
Receipt Date:	20120716
Manifest ID:	005330010FLE
Trans EPA ID:	MAD039322250
Trans Name:	CLEAN HARBORS ENVIRONMENTAL SERVICES INC
Trans 2 EPA ID:	Not reported
Trans 2 Name:	Not reported
TSDF EPA ID:	CAD044429835
Trans Name:	CLEAN HARBORS WILMINGTON LLC
TSDF Alt EPA ID:	Not reported
TSDF Alt Name:	Not reported
Waste Code Description:	343 - Unspecified organic liquid mixture
RCRA Code:	F003
Meth Code:	H141 - Storage, Bulking, And/Or Transfer Off Site--No Treatment/Reovery (H010-H129) Or (H131-H135)
Quantity Tons:	0.055

Map ID  
Direction  
Distance  
Elevation

MAP FINDINGS

Site

Database(s)

EDR ID Number  
EPA ID Number

**KAISER PERMANENTE (Continued)**

**S113004831**

Waste Quantity: 110  
Quantity Unit: P  
Additional Code 1: D001  
Additional Code 2: Not reported  
Additional Code 3: Not reported  
Additional Code 4: Not reported  
Additional Code 5: Not reported  
  
Shipment Date: 20120713  
Creation Date: 12/11/2012 22:16:18  
Receipt Date: 20120719  
Manifest ID: 005330012FLE  
Trans EPA ID: MAD039322250  
Trans Name: CLEAN HARBORS ENVIRONMENTAL SERVICES INC  
Trans 2 EPA ID: AZR000508515  
Trans 2 Name: SLT EXPRESSWAY  
TSDF EPA ID: TXD055141378  
Trans Name: CLEAN HARBORS DEER PARK LLC  
TSDF Alt EPA ID: Not reported  
TSDF Alt Name: Not reported  
Waste Code Description: 311 - Pharmaceutical waste  
RCRA Code: D007  
Meth Code: H040 - Incineration--Thermal Destruction Other Than Use As A Fuel  
Quantity Tons: 0.03  
Waste Quantity: 60  
Quantity Unit: P  
Additional Code 1: D005  
Additional Code 2: D001  
Additional Code 3: Not reported  
Additional Code 4: Not reported  
Additional Code 5: Not reported

Additional Info:  
Year: 1998  
Gen EPA ID: CAD981396591  
  
Shipment Date: 19981215  
Creation Date: 2/2/1999 0:00:00  
Receipt Date: 19981218  
Manifest ID: 96414270  
Trans EPA ID: CAR000008367  
Trans Name: Not reported  
Trans 2 EPA ID: CAR000017657  
Trans 2 Name: Not reported  
TSDF EPA ID: CAD009007626  
Trans Name: Not reported  
TSDF Alt EPA ID: Not reported  
TSDF Alt Name: Not reported  
Waste Code Description: 151 - Asbestos-containing waste  
RCRA Code: Not reported  
Meth Code: D80 - Disposal, Land Fill  
Quantity Tons: 1.6856  
Waste Quantity: 2  
Quantity Unit: Y  
Additional Code 1: Not reported  
Additional Code 2: Not reported  
Additional Code 3: Not reported

Map ID  
Direction  
Distance  
Elevation

MAP FINDINGS

Site

Database(s)

EDR ID Number  
EPA ID Number

**KAISER PERMANENTE (Continued)**

**S113004831**

Additional Code 4:	Not reported
Additional Code 5:	Not reported
Shipment Date:	19981210
Creation Date:	2/2/1999 0:00:00
Receipt Date:	19981214
Manifest ID:	96676938
Trans EPA ID:	CAD066151648
Trans Name:	Not reported
Trans 2 EPA ID:	Not reported
Trans 2 Name:	Not reported
TSDF EPA ID:	CAD044429835
Trans Name:	Not reported
TSDF Alt EPA ID:	CAD044429835
TSDF Alt Name:	Not reported
Waste Code Description:	311 - Pharmaceutical waste
RCRA Code:	Not reported
Meth Code:	D99 - Disposal, Other
Quantity Tons:	0.007
Waste Quantity:	14
Quantity Unit:	P
Additional Code 1:	Not reported
Additional Code 2:	Not reported
Additional Code 3:	Not reported
Additional Code 4:	Not reported
Additional Code 5:	Not reported
Shipment Date:	19981116
Creation Date:	1/13/1999 0:00:00
Receipt Date:	19981119
Manifest ID:	98014178
Trans EPA ID:	CAL000827802
Trans Name:	Not reported
Trans 2 EPA ID:	Not reported
Trans 2 Name:	Not reported
TSDF EPA ID:	CAD000013493
Trans Name:	Not reported
TSDF Alt EPA ID:	Not reported
TSDF Alt Name:	Not reported
Waste Code Description:	171 - Metal sludge (see 121
RCRA Code:	D011
Meth Code:	R01 - Recycler
Quantity Tons:	0.03
Waste Quantity:	60
Quantity Unit:	P
Additional Code 1:	Not reported
Additional Code 2:	Not reported
Additional Code 3:	Not reported
Additional Code 4:	Not reported
Additional Code 5:	Not reported
Shipment Date:	19981116
Creation Date:	1/13/1999 0:00:00
Receipt Date:	19981119
Manifest ID:	98014178
Trans EPA ID:	CAL000827802
Trans Name:	Not reported

Map ID  
Direction  
Distance  
Elevation

MAP FINDINGS

Site

Database(s)

EDR ID Number  
EPA ID Number

**KAISER PERMANENTE (Continued)**

**S113004831**

Trans 2 EPA ID: Not reported  
Trans 2 Name: Not reported  
TSDF EPA ID: CAD000013493  
Trans Name: Not reported  
TSDF Alt EPA ID: Not reported  
TSDF Alt Name: Not reported  
Waste Code Description: 181 - Other inorganic solid waste Organics  
RCRA Code: D011  
Meth Code: R01 - Recycler  
Quantity Tons: 0.0025  
Waste Quantity: 5  
Quantity Unit: P  
Additional Code 1: Not reported  
Additional Code 2: Not reported  
Additional Code 3: Not reported  
Additional Code 4: Not reported  
Additional Code 5: Not reported

Shipment Date: 19981029  
Creation Date: 12/10/1998 0:00:00  
Receipt Date: 19981030  
Manifest ID: 96414257  
Trans EPA ID: CAR000017657  
Trans Name: Not reported  
Trans 2 EPA ID: Not reported  
Trans 2 Name: Not reported  
TSDF EPA ID: CAD009007626  
Trans Name: Not reported  
TSDF Alt EPA ID: Not reported  
TSDF Alt Name: Not reported  
Waste Code Description: 151 - Asbestos-containing waste  
RCRA Code: Not reported  
Meth Code: D80 - Disposal, Land Fill  
Quantity Tons: 1.2642  
Waste Quantity: 1.5  
Quantity Unit: Y  
Additional Code 1: Not reported  
Additional Code 2: Not reported  
Additional Code 3: Not reported  
Additional Code 4: Not reported  
Additional Code 5: Not reported

Shipment Date: 19981021  
Creation Date: 12/10/1998 0:00:00  
Receipt Date: 19981027  
Manifest ID: 96414252  
Trans EPA ID: CAR000017657  
Trans Name: Not reported  
Trans 2 EPA ID: Not reported  
Trans 2 Name: Not reported  
TSDF EPA ID: CAD009007626  
Trans Name: Not reported  
TSDF Alt EPA ID: Not reported  
TSDF Alt Name: Not reported  
Waste Code Description: 151 - Asbestos-containing waste  
RCRA Code: Not reported  
Meth Code: D80 - Disposal, Land Fill

Map ID  
Direction  
Distance  
Elevation

MAP FINDINGS

Site

Database(s)

EDR ID Number  
EPA ID Number

**KAISER PERMANENTE (Continued)**

**S113004831**

Quantity Tons:	1.3484
Waste Quantity:	1.6
Quantity Unit:	Y
Additional Code 1:	Not reported
Additional Code 2:	Not reported
Additional Code 3:	Not reported
Additional Code 4:	Not reported
Additional Code 5:	Not reported
Shipment Date:	19981021
Creation Date:	12/10/1998 0:00:00
Receipt Date:	19981030
Manifest ID:	96414253
Trans EPA ID:	CAD073609893
Trans Name:	Not reported
Trans 2 EPA ID:	CAR000017657
Trans 2 Name:	Not reported
TSDF EPA ID:	CAD009007626
Trans Name:	Not reported
TSDF Alt EPA ID:	Not reported
TSDF Alt Name:	Not reported
Waste Code Description:	151 - Asbestos-containing waste
RCRA Code:	Not reported
Meth Code:	D80 - Disposal, Land Fill
Quantity Tons:	1.6856
Waste Quantity:	2
Quantity Unit:	Y
Additional Code 1:	Not reported
Additional Code 2:	Not reported
Additional Code 3:	Not reported
Additional Code 4:	Not reported
Additional Code 5:	Not reported
Shipment Date:	19981015
Creation Date:	12/10/1998 0:00:00
Receipt Date:	19981022
Manifest ID:	98014145
Trans EPA ID:	CAL000827802
Trans Name:	Not reported
Trans 2 EPA ID:	Not reported
Trans 2 Name:	Not reported
TSDF EPA ID:	CAD000013493
Trans Name:	Not reported
TSDF Alt EPA ID:	CAD000013493
TSDF Alt Name:	Not reported
Waste Code Description:	171 - Metal sludge (see 121
RCRA Code:	D011
Meth Code:	R01 - Recycler
Quantity Tons:	0.0225
Waste Quantity:	45
Quantity Unit:	P
Additional Code 1:	Not reported
Additional Code 2:	Not reported
Additional Code 3:	Not reported
Additional Code 4:	Not reported
Additional Code 5:	Not reported

Map ID  
Direction  
Distance  
Elevation

MAP FINDINGS

Site

Database(s)

EDR ID Number  
EPA ID Number

**KAISER PERMANENTE (Continued)**

**S113004831**

Shipment Date: 19981015  
Creation Date: 12/10/1998 0:00:00  
Receipt Date: 19981022  
Manifest ID: 98014145  
Trans EPA ID: CAL000827802  
Trans Name: Not reported  
Trans 2 EPA ID: Not reported  
Trans 2 Name: Not reported  
TSDF EPA ID: CAD000013493  
Trans Name: Not reported  
TSDF Alt EPA ID: CAD000013493  
TSDF Alt Name: Not reported  
Waste Code Description: 181 - Other inorganic solid waste Organics  
RCRA Code: D011  
Meth Code: R01 - Recycler  
Quantity Tons: 0.003  
Waste Quantity: 6  
Quantity Unit: P  
Additional Code 1: Not reported  
Additional Code 2: Not reported  
Additional Code 3: Not reported  
Additional Code 4: Not reported  
Additional Code 5: Not reported

Shipment Date: 19981014  
Creation Date: 12/7/1998 0:00:00  
Receipt Date: 19981021  
Manifest ID: 96414249  
Trans EPA ID: CAD073609893  
Trans Name: Not reported  
Trans 2 EPA ID: CAR000017657  
Trans 2 Name: Not reported  
TSDF EPA ID: CAD009007626  
Trans Name: Not reported  
TSDF Alt EPA ID: Not reported  
TSDF Alt Name: Not reported  
Waste Code Description: 151 - Asbestos-containing waste  
RCRA Code: Not reported  
Meth Code: D80 - Disposal, Land Fill  
Quantity Tons: 0.8428  
Waste Quantity: 1  
Quantity Unit: Y  
Additional Code 1: Not reported  
Additional Code 2: Not reported  
Additional Code 3: Not reported  
Additional Code 4: Not reported  
Additional Code 5: Not reported

Additional Info:  
Year: 2016  
Gen EPA ID: CAD981396591

Shipment Date: 20151230  
Creation Date: 5/24/2016 16:38:09  
Receipt Date: 20160107  
Manifest ID: 009019235FLE  
Trans EPA ID: MAD039322250



Map ID  
Direction  
Distance  
Elevation

MAP FINDINGS

Site

Database(s)

EDR ID Number  
EPA ID Number

**KAISER PERMANENTE (Continued)**

**S113004831**

Trans Name:	CLEAN HARBORS ENVIRONMENTAL SERVICE INC
Trans 2 EPA ID:	Not reported
Trans 2 Name:	Not reported
TSDf EPA ID:	CAD044429835
Trans Name:	CLEAN HARBORS WILMINGTON LLC
TSDf Alt EPA ID:	Not reported
TSDf Alt Name:	Not reported
Waste Code Description:	343 - Unspecified organic liquid mixture
RCRA Code:	Not reported
Meth Code:	H141 - Storage, Bulking, And/Or Transfer Off Site--No Treatment/Reovery (H010-H129) Or (H131-H135)
Quantity Tons:	0.017
Waste Quantity:	5
Quantity Unit:	G
Additional Code 1:	Not reported
Additional Code 2:	Not reported
Additional Code 3:	Not reported
Additional Code 4:	Not reported
Additional Code 5:	Not reported
Shipment Date:	20151230
Creation Date:	11/7/2016 18:32:02
Receipt Date:	20160108
Manifest ID:	009019234FLE
Trans EPA ID:	MAD039322250
Trans Name:	CLEAN HARBORS ENVIRONMENTAL SERVICE INC
Trans 2 EPA ID:	MOR000508838
Trans 2 Name:	NEI TRUCKING INC
TSDf EPA ID:	NED981723513
Trans Name:	CLEAN HARBORS ENVIRONMENTAL SERVICE INC
TSDf Alt EPA ID:	Not reported
TSDf Alt Name:	Not reported
Waste Code Description:	343 - Unspecified organic liquid mixture
RCRA Code:	Not reported
Meth Code:	H040 - Incineration--Thermal Destruction Other Than Use As A Fuel
Quantity Tons:	0.07
Waste Quantity:	140
Quantity Unit:	P
Additional Code 1:	Not reported
Additional Code 2:	Not reported
Additional Code 3:	Not reported
Additional Code 4:	Not reported
Additional Code 5:	Not reported
Shipment Date:	20151223
Creation Date:	11/7/2016 18:32:02
Receipt Date:	20160102
Manifest ID:	007538523FLE
Trans EPA ID:	MAD039322250
Trans Name:	CLEAN HARBORS ENVIRONMENTAL SERVICE INC
Trans 2 EPA ID:	AZR000513770
Trans 2 Name:	SLT EXPRESSWAY INC
TSDf EPA ID:	NED981723513
Trans Name:	CLEAN HARBORS ENVIRONMENTAL SERVICE INC
TSDf Alt EPA ID:	Not reported
TSDf Alt Name:	Not reported
Waste Code Description:	343 - Unspecified organic liquid mixture

Map ID  
Direction  
Distance  
Elevation

MAP FINDINGS

Site

Database(s)

EDR ID Number  
EPA ID Number

**KAISER PERMANENTE (Continued)**

**S113004831**

RCRA Code:	Not reported
Meth Code:	H040 - Incineration--Thermal Destruction Other Than Use As A Fuel
Quantity Tons:	0.03
Waste Quantity:	60
Quantity Unit:	P
Additional Code 1:	Not reported
Additional Code 2:	Not reported
Additional Code 3:	Not reported
Additional Code 4:	Not reported
Additional Code 5:	Not reported
Shipment Date:	20151221
Creation Date:	3/22/2016 22:15:58
Receipt Date:	20151221
Manifest ID:	007538504FLE
Trans EPA ID:	MAD039322250
Trans Name:	CLEAN HARBORS ENVIRONMENTAL SERVICE INC
Trans 2 EPA ID:	Not reported
Trans 2 Name:	Not reported
TSD EPA ID:	CAD044429835
Trans Name:	CLEAN HARBORS WILMINGTON LLC
TSD EPA ID:	Not reported
TSD Name:	Not reported
Waste Code Description:	343 - Unspecified organic liquid mixture
RCRA Code:	F003
Meth Code:	H141 - Storage, Bulking, And/Or Transfer Off Site--No Treatment/Reovery (H010-H129) Or (H131-H135)
Quantity Tons:	0.041
Waste Quantity:	82
Quantity Unit:	P
Additional Code 1:	D001
Additional Code 2:	Not reported
Additional Code 3:	Not reported
Additional Code 4:	Not reported
Additional Code 5:	Not reported
Shipment Date:	20151221
Creation Date:	11/7/2016 18:32:02
Receipt Date:	20160104
Manifest ID:	007538503FLE
Trans EPA ID:	MAD039322250
Trans Name:	CLEAN HARBORS ENVIRONMENTAL SERVICE INC
Trans 2 EPA ID:	AZR000513770
Trans 2 Name:	SLT EXPRESSWAY INC
TSD EPA ID:	UTD981552177
Trans Name:	CLEAN HARBORS ARAGONITE LLC
TSD EPA ID:	Not reported
TSD Name:	Not reported
Waste Code Description:	791 - Liquids with pH < 2 792 Liquids with pH < 2 with metals
RCRA Code:	D002
Meth Code:	H040 - Incineration--Thermal Destruction Other Than Use As A Fuel
Quantity Tons:	0.0325
Waste Quantity:	65
Quantity Unit:	P
Additional Code 1:	Not reported
Additional Code 2:	Not reported
Additional Code 3:	Not reported

Map ID  
Direction  
Distance  
Elevation

MAP FINDINGS

Site

Database(s)

EDR ID Number  
EPA ID Number

**KAISER PERMANENTE (Continued)**

**S113004831**

Additional Code 4:	Not reported
Additional Code 5:	Not reported
Shipment Date:	20151216
Creation Date:	3/22/2016 22:15:24
Receipt Date:	20151216
Manifest ID:	007538450FLE
Trans EPA ID:	MAD039322250
Trans Name:	CLEAN HARBORS ENVIRONMENTAL SERVICE INC
Trans 2 EPA ID:	Not reported
Trans 2 Name:	Not reported
TSDF EPA ID:	CAD044429835
Trans Name:	CLEAN HARBORS WILMINGTON LLC
TSDF Alt EPA ID:	Not reported
TSDF Alt Name:	Not reported
Waste Code Description:	343 - Unspecified organic liquid mixture
RCRA Code:	Not reported
Meth Code:	H141 - Storage, Bulking, And/Or Transfer Off Site--No Treatment/Reovery (H010-H129) Or (H131-H135)
Quantity Tons:	0.017
Waste Quantity:	5
Quantity Unit:	G
Additional Code 1:	Not reported
Additional Code 2:	Not reported
Additional Code 3:	Not reported
Additional Code 4:	Not reported
Additional Code 5:	Not reported
Shipment Date:	20151216
Creation Date:	11/7/2016 18:32:02
Receipt Date:	20151226
Manifest ID:	007538448FLE
Trans EPA ID:	MAD039322250
Trans Name:	CLEAN HARBORS ENVIRONMENTAL SERVICE INC
Trans 2 EPA ID:	AZR000513770
Trans 2 Name:	SLT EXPRESS WAY INC
TSDF EPA ID:	NED981723513
Trans Name:	CLEAN HARBORS ENVIRONMENTAL SERVICE INC
TSDF Alt EPA ID:	Not reported
TSDF Alt Name:	Not reported
Waste Code Description:	343 - Unspecified organic liquid mixture
RCRA Code:	Not reported
Meth Code:	H040 - Incineration--Thermal Destruction Other Than Use As A Fuel
Quantity Tons:	0.06
Waste Quantity:	120
Quantity Unit:	P
Additional Code 1:	Not reported
Additional Code 2:	Not reported
Additional Code 3:	Not reported
Additional Code 4:	Not reported
Additional Code 5:	Not reported
Shipment Date:	20151214
Creation Date:	2/9/2016 22:15:57
Receipt Date:	20151214
Manifest ID:	009016978FLE
Trans EPA ID:	MAD039322250

Map ID  
Direction  
Distance  
Elevation

MAP FINDINGS

Site

Database(s)

EDR ID Number  
EPA ID Number

**KAISER PERMANENTE (Continued)**

**S113004831**

Trans Name:	CLEAN HARBORS ENVIRONMENTAL SERVICE INC
Trans 2 EPA ID:	Not reported
Trans 2 Name:	Not reported
TSDf EPA ID:	CAD044429835
Trans Name:	CLEAN HARBORS WILMINGTON LLC
TSDf Alt EPA ID:	Not reported
TSDf Alt Name:	Not reported
Waste Code Description:	343 - Unspecified organic liquid mixture
RCRA Code:	F003
Meth Code:	H141 - Storage, Bulking, And/Or Transfer Off Site--No Treatment/Reovery (H010-H129) Or (H131-H135)
Quantity Tons:	0.225
Waste Quantity:	450
Quantity Unit:	P
Additional Code 1:	D001
Additional Code 2:	Not reported
Additional Code 3:	Not reported
Additional Code 4:	Not reported
Additional Code 5:	Not reported
Shipment Date:	20151214
Creation Date:	2/9/2016 22:15:57
Receipt Date:	20151214
Manifest ID:	009016978FLE
Trans EPA ID:	MAD039322250
Trans Name:	CLEAN HARBORS ENVIRONMENTAL SERVICE INC
Trans 2 EPA ID:	Not reported
Trans 2 Name:	Not reported
TSDf EPA ID:	CAD044429835
Trans Name:	CLEAN HARBORS WILMINGTON LLC
TSDf Alt EPA ID:	Not reported
TSDf Alt Name:	Not reported
Waste Code Description:	343 - Unspecified organic liquid mixture
RCRA Code:	F003
Meth Code:	H141 - Storage, Bulking, And/Or Transfer Off Site--No Treatment/Reovery (H010-H129) Or (H131-H135)
Quantity Tons:	0.25
Waste Quantity:	500
Quantity Unit:	P
Additional Code 1:	D001
Additional Code 2:	Not reported
Additional Code 3:	Not reported
Additional Code 4:	Not reported
Additional Code 5:	Not reported
Shipment Date:	20151209
Creation Date:	11/7/2016 18:32:02
Receipt Date:	20151219
Manifest ID:	009016928FLE
Trans EPA ID:	MAD039322250
Trans Name:	CLEAN HARBORS ENVIRONMENTAL SERVICE INC
Trans 2 EPA ID:	NVD986607380
Trans 2 Name:	MAUMEE EXPRESS INC
TSDf EPA ID:	NED981723513
Trans Name:	CLEAN HARBORS ENVIRONMENTAL SERVICE INC
TSDf Alt EPA ID:	Not reported
TSDf Alt Name:	Not reported

Map ID  
Direction  
Distance  
Elevation

MAP FINDINGS

Site

Database(s)

EDR ID Number  
EPA ID Number

**KAISER PERMANENTE (Continued)**

**S113004831**

Waste Code Description:	343 - Unspecified organic liquid mixture
RCRA Code:	Not reported
Meth Code:	H040 - Incineration--Thermal Destruction Other Than Use As A Fuel
Quantity Tons:	0.0525
Waste Quantity:	105
Quantity Unit:	P
Additional Code 1:	Not reported
Additional Code 2:	Not reported
Additional Code 3:	Not reported
Additional Code 4:	Not reported
Additional Code 5:	Not reported

Additional Info:

Year:	2000
Gen EPA ID:	CAD981396591

Shipment Date:	20001219
Creation Date:	3/22/2001 0:00:00
Receipt Date:	20010104
Manifest ID:	99360491
Trans EPA ID:	CAR000008367
Trans Name:	Not reported
Trans 2 EPA ID:	CAR000017657
Trans 2 Name:	Not reported
TSDF EPA ID:	CAD009007626
Trans Name:	Not reported
TSDF Alt EPA ID:	CAD009007626
TSDF Alt Name:	Not reported
Waste Code Description:	151 - Asbestos-containing waste
RCRA Code:	Not reported
Meth Code:	D80 - Disposal, Land Fill
Quantity Tons:	2.5284
Waste Quantity:	3
Quantity Unit:	Y
Additional Code 1:	Not reported
Additional Code 2:	Not reported
Additional Code 3:	Not reported
Additional Code 4:	Not reported
Additional Code 5:	Not reported

Shipment Date:	20001030
Creation Date:	1/9/2001 0:00:00
Receipt Date:	20001031
Manifest ID:	20075155
Trans EPA ID:	CAD981427669
Trans Name:	Not reported
Trans 2 EPA ID:	Not reported
Trans 2 Name:	Not reported
TSDF EPA ID:	CAD099452708
Trans Name:	Not reported
TSDF Alt EPA ID:	Not reported
TSDF Alt Name:	Not reported
Waste Code Description:	223 - Unspecified oil-containing waste
RCRA Code:	Not reported
Meth Code:	R01 - Recycler
Quantity Tons:	0.2293
Waste Quantity:	55

Map ID  
Direction  
Distance  
Elevation

MAP FINDINGS

Site

Database(s)

EDR ID Number  
EPA ID Number

**KAISER PERMANENTE (Continued)**

**S113004831**

Quantity Unit:	G
Additional Code 1:	Not reported
Additional Code 2:	Not reported
Additional Code 3:	Not reported
Additional Code 4:	Not reported
Additional Code 5:	Not reported
Shipment Date:	20001019
Creation Date:	12/13/2000 0:00:00
Receipt Date:	20001023
Manifest ID:	98246331
Trans EPA ID:	CAD066151648
Trans Name:	Not reported
Trans 2 EPA ID:	Not reported
Trans 2 Name:	Not reported
TSDf EPA ID:	CAD044429835
Trans Name:	Not reported
TSDf Alt EPA ID:	CAD044429835
TSDf Alt Name:	Not reported
Waste Code Description:	311 - Pharmaceutical waste
RCRA Code:	U058
Meth Code:	D99 - Disposal, Other
Quantity Tons:	0.016
Waste Quantity:	32
Quantity Unit:	P
Additional Code 1:	Not reported
Additional Code 2:	Not reported
Additional Code 3:	Not reported
Additional Code 4:	Not reported
Additional Code 5:	Not reported
Shipment Date:	20000818
Creation Date:	10/23/2000 0:00:00
Receipt Date:	20000821
Manifest ID:	98246380
Trans EPA ID:	CAD066151648
Trans Name:	Not reported
Trans 2 EPA ID:	Not reported
Trans 2 Name:	Not reported
TSDf EPA ID:	CAD044429835
Trans Name:	Not reported
TSDf Alt EPA ID:	CAD044429835
TSDf Alt Name:	Not reported
Waste Code Description:	551 - Laboratory waste chemicals 561 Detergent and soap
RCRA Code:	D002
Meth Code:	D99 - Disposal, Other
Quantity Tons:	0.0333
Waste Quantity:	8
Quantity Unit:	G
Additional Code 1:	Not reported
Additional Code 2:	Not reported
Additional Code 3:	Not reported
Additional Code 4:	Not reported
Additional Code 5:	Not reported
Shipment Date:	20000619
Creation Date:	8/16/2000 0:00:00

Map ID  
Direction  
Distance  
Elevation

MAP FINDINGS

Site

Database(s)

EDR ID Number  
EPA ID Number

**KAISER PERMANENTE (Continued)**

**S113004831**

Receipt Date:	Not reported
Manifest ID:	99831251
Trans EPA ID:	CAL000827758
Trans Name:	Not reported
Trans 2 EPA ID:	CAD980584510
Trans 2 Name:	Not reported
TSDf EPA ID:	AZD983476680
Trans Name:	Not reported
TSDf Alt EPA ID:	Not reported
TSDf Alt Name:	Not reported
Waste Code Description:	261 - Not reported
RCRA Code:	Not reported
Meth Code:	R01 - Recycler
Quantity Tons:	1.142
Waste Quantity:	2284
Quantity Unit:	P
Additional Code 1:	Not reported
Additional Code 2:	Not reported
Additional Code 3:	Not reported
Additional Code 4:	Not reported
Additional Code 5:	Not reported
Shipment Date:	20000613
Creation Date:	8/14/2000 0:00:00
Receipt Date:	20000613
Manifest ID:	99889436
Trans EPA ID:	CAD073609893
Trans Name:	Not reported
Trans 2 EPA ID:	Not reported
Trans 2 Name:	Not reported
TSDf EPA ID:	CAD028409019
Trans Name:	Not reported
TSDf Alt EPA ID:	Not reported
TSDf Alt Name:	Not reported
Waste Code Description:	352 - Other organic solids
RCRA Code:	D008
Meth Code:	H01 - Transfer Station
Quantity Tons:	0.4
Waste Quantity:	800
Quantity Unit:	P
Additional Code 1:	Not reported
Additional Code 2:	Not reported
Additional Code 3:	Not reported
Additional Code 4:	Not reported
Additional Code 5:	Not reported
Shipment Date:	20000313
Creation Date:	5/30/2000 0:00:00
Receipt Date:	20000323
Manifest ID:	96677083
Trans EPA ID:	CAD066151648
Trans Name:	Not reported
Trans 2 EPA ID:	Not reported
Trans 2 Name:	Not reported
TSDf EPA ID:	CAT080022148
Trans Name:	Not reported
TSDf Alt EPA ID:	CAT080022148

Map ID  
Direction  
Distance  
Elevation

MAP FINDINGS

Site

Database(s)

EDR ID Number  
EPA ID Number

**KAISER PERMANENTE (Continued)**

**S113004831**

TSDF Alt Name: Not reported  
Waste Code Description: 725 - Liquids with mercury > 20 mg/l  
RCRA Code: U151  
Meth Code: H01 - Transfer Station  
Quantity Tons: 0.0085  
Waste Quantity: 17  
Quantity Unit: P  
Additional Code 1: Not reported  
Additional Code 2: Not reported  
Additional Code 3: Not reported  
Additional Code 4: Not reported  
Additional Code 5: Not reported

Shipment Date: 20000215  
Creation Date: 5/3/2000 0:00:00  
Receipt Date: 20000225  
Manifest ID: 96677074  
Trans EPA ID: CAD066151648  
Trans Name: Not reported  
Trans 2 EPA ID: Not reported  
Trans 2 Name: Not reported  
TSDF EPA ID: CAD044429835  
Trans Name: Not reported  
TSDF Alt EPA ID: CAD044429835  
TSDF Alt Name: Not reported  
Waste Code Description: 311 - Pharmaceutical waste  
RCRA Code: U058  
Meth Code: D99 - Disposal, Other  
Quantity Tons: 0.0115  
Waste Quantity: 23  
Quantity Unit: P  
Additional Code 1: Not reported  
Additional Code 2: Not reported  
Additional Code 3: Not reported  
Additional Code 4: Not reported  
Additional Code 5: Not reported

Shipment Date: 20000124  
Creation Date: 3/22/2000 0:00:00  
Receipt Date: 20000131  
Manifest ID: 96677060  
Trans EPA ID: CAD066151648  
Trans Name: Not reported  
Trans 2 EPA ID: Not reported  
Trans 2 Name: Not reported  
TSDF EPA ID: CAD044429835  
Trans Name: Not reported  
TSDF Alt EPA ID: CAD044429835  
TSDF Alt Name: Not reported  
Waste Code Description: 551 - Laboratory waste chemicals 561 Detergent and soap  
RCRA Code: D002  
Meth Code: D99 - Disposal, Other  
Quantity Tons: 0.0333  
Waste Quantity: 8  
Quantity Unit: G  
Additional Code 1: Not reported  
Additional Code 2: Not reported



Map ID  
Direction  
Distance  
Elevation

MAP FINDINGS

Site

Database(s)

EDR ID Number  
EPA ID Number

**KAISER PERMANENTE (Continued)**

**S113004831**

Additional Code 3: Not reported  
Additional Code 4: Not reported  
Additional Code 5: Not reported  
  
Shipment Date: 20000119  
Creation Date: 4/4/2000 0:00:00  
Receipt Date: 20000125  
Manifest ID: 99402773  
Trans EPA ID: ILD984908202  
Trans Name: Not reported  
Trans 2 EPA ID: SCR000074591  
Trans 2 Name: Not reported  
TSDF EPA ID: CAD050806850  
Trans Name: Not reported  
TSDF Alt EPA ID: CAD050806850  
TSDF Alt Name: Not reported  
Waste Code Description: 221 - Waste oil and mixed oil  
RCRA Code: Not reported  
Meth Code: H01 - Transfer Station  
Quantity Tons: 0.1185  
Waste Quantity: 237  
Quantity Unit: P  
Additional Code 1: Not reported  
Additional Code 2: Not reported  
Additional Code 3: Not reported  
Additional Code 4: Not reported  
Additional Code 5: Not reported

**Additional Info:**

Year: 1993  
Gen EPA ID: CAD981396591

Shipment Date: 19931230  
Creation Date: 9/14/1995 0:00:00  
Receipt Date: 19940103  
Manifest ID: 92479604  
Trans EPA ID: CAD981455520  
Trans Name: Not reported  
Trans 2 EPA ID: Not reported  
Trans 2 Name: Not reported  
TSDF EPA ID: CAL000027741  
Trans Name: Not reported  
TSDF Alt EPA ID: Not reported  
TSDF Alt Name: Not reported  
Waste Code Description: 151 - Asbestos-containing waste  
RCRA Code: Not reported  
Meth Code: D80 - Disposal, Land Fill  
Quantity Tons: 3.3712  
Waste Quantity: 4  
Quantity Unit: Y  
Additional Code 1: Not reported  
Additional Code 2: Not reported  
Additional Code 3: Not reported  
Additional Code 4: Not reported  
Additional Code 5: Not reported

Shipment Date: 19931228

Map ID  
Direction  
Distance  
Elevation

MAP FINDINGS

Site

Database(s)

EDR ID Number  
EPA ID Number

**KAISER PERMANENTE (Continued)**

**S113004831**

Creation Date: 9/14/1995 0:00:00  
Receipt Date: 19940103  
Manifest ID: 92479605  
Trans EPA ID: CAD981455520  
Trans Name: Not reported  
Trans 2 EPA ID: Not reported  
Trans 2 Name: Not reported  
TSDF EPA ID: CAL000027741  
Trans Name: Not reported  
TSDF Alt EPA ID: Not reported  
TSDF Alt Name: Not reported  
Waste Code Description: 151 - Asbestos-containing waste  
RCRA Code: Not reported  
Meth Code: D80 - Disposal, Land Fill  
Quantity Tons: 1.6856  
Waste Quantity: 2  
Quantity Unit: Y  
Additional Code 1: Not reported  
Additional Code 2: Not reported  
Additional Code 3: Not reported  
Additional Code 4: Not reported  
Additional Code 5: Not reported

Shipment Date: 19931227  
Creation Date: 9/14/1995 0:00:00  
Receipt Date: 19931230  
Manifest ID: 93257532  
Trans EPA ID: CAD009661844  
Trans Name: Not reported  
Trans 2 EPA ID: Not reported  
Trans 2 Name: Not reported  
TSDF EPA ID: CAD000088252  
Trans Name: Not reported  
TSDF Alt EPA ID: Not reported  
TSDF Alt Name: Not reported  
Waste Code Description: 221 - Waste oil and mixed oil  
RCRA Code: Not reported  
Meth Code: H01 - Transfer Station  
Quantity Tons: 0.076  
Waste Quantity: 20  
Quantity Unit: G  
Additional Code 1: Not reported  
Additional Code 2: Not reported  
Additional Code 3: Not reported  
Additional Code 4: Not reported  
Additional Code 5: Not reported

Shipment Date: 19931222  
Creation Date: 9/14/1995 0:00:00  
Receipt Date: 19931223  
Manifest ID: 92479606  
Trans EPA ID: CAD981455520  
Trans Name: Not reported  
Trans 2 EPA ID: Not reported  
Trans 2 Name: Not reported  
TSDF EPA ID: CAL000027741  
Trans Name: Not reported

Map ID  
Direction  
Distance  
Elevation

MAP FINDINGS

Site

Database(s)

EDR ID Number  
EPA ID Number

**KAISER PERMANENTE (Continued)**

**S113004831**

TSDf Alt EPA ID:	Not reported
TSDf Alt Name:	Not reported
Waste Code Description:	151 - Asbestos-containing waste
RCRA Code:	Not reported
Meth Code:	D80 - Disposal, Land Fill
Quantity Tons:	3.7083
Waste Quantity:	4.4
Quantity Unit:	Y
Additional Code 1:	Not reported
Additional Code 2:	Not reported
Additional Code 3:	Not reported
Additional Code 4:	Not reported
Additional Code 5:	Not reported
Shipment Date:	19931220
Creation Date:	9/14/1995 0:00:00
Receipt Date:	19931227
Manifest ID:	92293380
Trans EPA ID:	CAL000827802
Trans Name:	Not reported
Trans 2 EPA ID:	Not reported
Trans 2 Name:	Not reported
TSDf EPA ID:	CAD000013493
Trans Name:	Not reported
TSDf Alt EPA ID:	CAD000013493
TSDf Alt Name:	Not reported
Waste Code Description:	541 - Photochemicals / photo processing waste
RCRA Code:	D011
Meth Code:	R01 - Recycler
Quantity Tons:	0.002
Waste Quantity:	4
Quantity Unit:	P
Additional Code 1:	Not reported
Additional Code 2:	Not reported
Additional Code 3:	Not reported
Additional Code 4:	Not reported
Additional Code 5:	Not reported
Shipment Date:	19931218
Creation Date:	9/14/1995 0:00:00
Receipt Date:	19931222
Manifest ID:	92479608
Trans EPA ID:	CAD981455520
Trans Name:	Not reported
Trans 2 EPA ID:	Not reported
Trans 2 Name:	Not reported
TSDf EPA ID:	CAL000027741
Trans Name:	Not reported
TSDf Alt EPA ID:	Not reported
TSDf Alt Name:	Not reported
Waste Code Description:	151 - Asbestos-containing waste
RCRA Code:	Not reported
Meth Code:	D80 - Disposal, Land Fill
Quantity Tons:	2.5284
Waste Quantity:	3
Quantity Unit:	Y
Additional Code 1:	Not reported

Map ID  
Direction  
Distance  
Elevation

MAP FINDINGS

Site

Database(s)

EDR ID Number  
EPA ID Number

**KAISER PERMANENTE (Continued)**

**S113004831**

Additional Code 2:	Not reported
Additional Code 3:	Not reported
Additional Code 4:	Not reported
Additional Code 5:	Not reported
Shipment Date:	19931217
Creation Date:	9/14/1995 0:00:00
Receipt Date:	19931221
Manifest ID:	92479613
Trans EPA ID:	CAD981455520
Trans Name:	Not reported
Trans 2 EPA ID:	Not reported
Trans 2 Name:	Not reported
TSDf EPA ID:	CAL000027741
Trans Name:	Not reported
TSDf Alt EPA ID:	Not reported
TSDf Alt Name:	Not reported
Waste Code Description:	151 - Asbestos-containing waste
RCRA Code:	Not reported
Meth Code:	D80 - Disposal, Land Fill
Quantity Tons:	0.4214
Waste Quantity:	0.5
Quantity Unit:	Y
Additional Code 1:	Not reported
Additional Code 2:	Not reported
Additional Code 3:	Not reported
Additional Code 4:	Not reported
Additional Code 5:	Not reported
Shipment Date:	19931217
Creation Date:	9/14/1995 0:00:00
Receipt Date:	19931220
Manifest ID:	93113641
Trans EPA ID:	CAD983641598
Trans Name:	Not reported
Trans 2 EPA ID:	Not reported
Trans 2 Name:	Not reported
TSDf EPA ID:	CAT080011059
Trans Name:	Not reported
TSDf Alt EPA ID:	CAT080011059
TSDf Alt Name:	Not reported
Waste Code Description:	133 - Aqueous solution with 10% or more total organic residues
RCRA Code:	D001
Meth Code:	R01 - Recycler
Quantity Tons:	0.075
Waste Quantity:	18
Quantity Unit:	G
Additional Code 1:	Not reported
Additional Code 2:	Not reported
Additional Code 3:	Not reported
Additional Code 4:	Not reported
Additional Code 5:	Not reported
Shipment Date:	19931215
Creation Date:	9/14/1995 0:00:00
Receipt Date:	19931216
Manifest ID:	92479609

Map ID  
Direction  
Distance  
Elevation

MAP FINDINGS

Site

Database(s)

EDR ID Number  
EPA ID Number

**KAISER PERMANENTE (Continued)**

**S113004831**

Trans EPA ID: CAD981455520  
Trans Name: Not reported  
Trans 2 EPA ID: Not reported  
Trans 2 Name: Not reported  
TSDF EPA ID: CAL000027741  
Trans Name: Not reported  
TSDF Alt EPA ID: Not reported  
TSDF Alt Name: Not reported  
Waste Code Description: 151 - Asbestos-containing waste  
RCRA Code: Not reported  
Meth Code: D80 - Disposal, Land Fill  
Quantity Tons: 0.8428  
Waste Quantity: 1  
Quantity Unit: Y  
Additional Code 1: Not reported  
Additional Code 2: Not reported  
Additional Code 3: Not reported  
Additional Code 4: Not reported  
Additional Code 5: Not reported

Shipment Date: 19931210  
Creation Date: 9/14/1995 0:00:00  
Receipt Date: 19931215  
Manifest ID: 92479708  
Trans EPA ID: CAD981455520  
Trans Name: Not reported  
Trans 2 EPA ID: Not reported  
Trans 2 Name: Not reported  
TSDF EPA ID: CAL000027741  
Trans Name: Not reported  
TSDF Alt EPA ID: Not reported  
TSDF Alt Name: Not reported  
Waste Code Description: 151 - Asbestos-containing waste  
RCRA Code: Not reported  
Meth Code: D80 - Disposal, Land Fill  
Quantity Tons: 0.8428  
Waste Quantity: 1  
Quantity Unit: Y  
Additional Code 1: Not reported  
Additional Code 2: Not reported  
Additional Code 3: Not reported  
Additional Code 4: Not reported  
Additional Code 5: Not reported

Additional Info:  
Year: 2006  
Gen EPA ID: CAD981396591

Shipment Date: 20061128  
Creation Date: 3/30/2007 13:33:18  
Receipt Date: 20061204  
Manifest ID: 000109544GBF  
Trans EPA ID: CAD066151648  
Trans Name: THOMAS GRAY & ASSOCIATES INC  
Trans 2 EPA ID: Not reported  
Trans 2 Name: Not reported  
TSDF EPA ID: CAD044429835

Map ID  
Direction  
Distance  
Elevation

MAP FINDINGS

Site

Database(s)

EDR ID Number  
EPA ID Number

**KAISER PERMANENTE (Continued)**

**S113004831**

Trans Name:	CLEAN HARBORS ENVIRONMENTAL SERVICES
TSDF Alt EPA ID:	Not reported
TSDF Alt Name:	Not reported
Waste Code Description:	311 - Pharmaceutical waste
RCRA Code:	U058
Meth Code:	H141 - Storage, Bulking, And/Or Transfer Off Site--No Treatment/Reovery (H010-H129) Or (H131-H135)
Quantity Tons:	0.015
Waste Quantity:	30
Quantity Unit:	P
Additional Code 1:	U010
Additional Code 2:	Not reported
Additional Code 3:	Not reported
Additional Code 4:	Not reported
Additional Code 5:	Not reported
Shipment Date:	20061120
Creation Date:	3/30/2007 13:33:02
Receipt Date:	20061127
Manifest ID:	000109501GBF
Trans EPA ID:	CAD066151648
Trans Name:	THOMAS GRAY & ASSOCIATES INC
Trans 2 EPA ID:	Not reported
Trans 2 Name:	Not reported
TSDF EPA ID:	CAD044429835
Trans Name:	CLEAN HARBORS ENVIRONMENTAL SERVICES
TSDF Alt EPA ID:	Not reported
TSDF Alt Name:	Not reported
Waste Code Description:	181 - Other inorganic solid waste Organics
RCRA Code:	Not reported
Meth Code:	H141 - Storage, Bulking, And/Or Transfer Off Site--No Treatment/Reovery (H010-H129) Or (H131-H135)
Quantity Tons:	0.225
Waste Quantity:	450
Quantity Unit:	P
Additional Code 1:	Not reported
Additional Code 2:	Not reported
Additional Code 3:	Not reported
Additional Code 4:	Not reported
Additional Code 5:	Not reported
Shipment Date:	20061107
Creation Date:	8/18/2007 18:30:14
Receipt Date:	20061114
Manifest ID:	000110029GBF
Trans EPA ID:	CAD066151648
Trans Name:	THOMAS GRAY & ASSOCIATES INC
Trans 2 EPA ID:	MOD095038998
Trans 2 Name:	TRI-STATE MOTOR TRANSIT COMPANY
TSDF EPA ID:	FLD980711071
Trans Name:	PERMA-FIX OF FLORIDA INC
TSDF Alt EPA ID:	Not reported
TSDF Alt Name:	Not reported
Waste Code Description:	331 - Off-specification, aged, or surplus organics
RCRA Code:	D001
Meth Code:	H061 - Fuel Blending Prior To Energy Recovery At Another Site
Quantity Tons:	0.198

Map ID  
Direction  
Distance  
Elevation

MAP FINDINGS

Site

Database(s)

EDR ID Number  
EPA ID Number

**KAISER PERMANENTE (Continued)**

**S113004831**

Waste Quantity:	60
Quantity Unit:	G
Additional Code 1:	Not reported
Additional Code 2:	Not reported
Additional Code 3:	Not reported
Additional Code 4:	Not reported
Additional Code 5:	Not reported
Shipment Date:	20061107
Creation Date:	8/18/2007 18:30:14
Receipt Date:	20061114
Manifest ID:	000110029GBF
Trans EPA ID:	CAD066151648
Trans Name:	THOMAS GRAY & ASSOCIATES INC
Trans 2 EPA ID:	MOD095038998
Trans 2 Name:	TRI-STATE MOTOR TRANSIT COMPANY
TSDf EPA ID:	FLD980711071
Trans Name:	PERMA-FIX OF FLORIDA INC
TSDf Alt EPA ID:	Not reported
TSDf Alt Name:	Not reported
Waste Code Description:	343 - Unspecified organic liquid mixture
RCRA Code:	Not reported
Meth Code:	H061 - Fuel Blending Prior To Energy Recovery At Another Site
Quantity Tons:	0.323
Waste Quantity:	95
Quantity Unit:	G
Additional Code 1:	Not reported
Additional Code 2:	Not reported
Additional Code 3:	Not reported
Additional Code 4:	Not reported
Additional Code 5:	Not reported
Shipment Date:	20061107
Creation Date:	8/18/2007 18:30:14
Receipt Date:	20061113
Manifest ID:	000110038GBF
Trans EPA ID:	CAD066151648
Trans Name:	THOMAS GRAY & ASSOCIATES INC
Trans 2 EPA ID:	MOD095038998
Trans 2 Name:	TRI-STATE MOTOR TRANSIT COMPANY
TSDf EPA ID:	TXD982560294
Trans Name:	NSSI RECOVERY SERVICES INC
TSDf Alt EPA ID:	Not reported
TSDf Alt Name:	Not reported
Waste Code Description:	122 - Alkaline solution without metals (pH > 12.5
RCRA Code:	D002
Meth Code:	- Not reported
Quantity Tons:	0.02085
Waste Quantity:	5
Quantity Unit:	G
Additional Code 1:	Not reported
Additional Code 2:	Not reported
Additional Code 3:	Not reported
Additional Code 4:	Not reported
Additional Code 5:	Not reported
Shipment Date:	20061004

Map ID  
Direction  
Distance  
Elevation

MAP FINDINGS

Site

Database(s)

EDR ID Number  
EPA ID Number

**KAISER PERMANENTE (Continued)**

**S113004831**

Creation Date:	4/19/2007 18:30:50
Receipt Date:	20061012
Manifest ID:	000109891GBF
Trans EPA ID:	CAD066151648
Trans Name:	THOMAS GRAY & ASSOCIATES INC
Trans 2 EPA ID:	Not reported
Trans 2 Name:	Not reported
TSDF EPA ID:	CAD044429835
Trans Name:	CLEAN HARBORS ENVIRONMENTAL SERVICES
TSDF Alt EPA ID:	Not reported
TSDF Alt Name:	Not reported
Waste Code Description:	311 - Pharmaceutical waste
RCRA Code:	U059
Meth Code:	H141 - Storage, Bulking, And/Or Transfer Off Site--No Treatment/Reovery (H010-H129) Or (H131-H135)
Quantity Tons:	0.016
Waste Quantity:	32
Quantity Unit:	P
Additional Code 1:	U058
Additional Code 2:	U010
Additional Code 3:	Not reported
Additional Code 4:	Not reported
Additional Code 5:	Not reported
Shipment Date:	20060911
Creation Date:	3/30/2007 13:31:06
Receipt Date:	20060918
Manifest ID:	000109808GBF
Trans EPA ID:	CAD066151648
Trans Name:	THOMAS GRAY & ASSOCIATES INC
Trans 2 EPA ID:	Not reported
Trans 2 Name:	Not reported
TSDF EPA ID:	CAD044429835
Trans Name:	CLEAN HARBORS ENVIRONMENTAL SERVICES
TSDF Alt EPA ID:	Not reported
TSDF Alt Name:	Not reported
Waste Code Description:	181 - Other inorganic solid waste Organics
RCRA Code:	Not reported
Meth Code:	H141 - Storage, Bulking, And/Or Transfer Off Site--No Treatment/Reovery (H010-H129) Or (H131-H135)
Quantity Tons:	0.2265
Waste Quantity:	453
Quantity Unit:	P
Additional Code 1:	Not reported
Additional Code 2:	Not reported
Additional Code 3:	Not reported
Additional Code 4:	Not reported
Additional Code 5:	Not reported
Shipment Date:	20060825
Creation Date:	11/21/2006 18:30:19
Receipt Date:	20060828
Manifest ID:	24130632
Trans EPA ID:	CAD066151648
Trans Name:	THOMAS GRAY ASSOCIATES INC
Trans 2 EPA ID:	Not reported
Trans 2 Name:	Not reported



Map ID  
Direction  
Distance  
Elevation

MAP FINDINGS

Site

Database(s)

EDR ID Number  
EPA ID Number

**KAISER PERMANENTE (Continued)**

**S113004831**

TSDF EPA ID:	CAD044429835
Trans Name:	TERIS
TSDF Alt EPA ID:	Not reported
TSDF Alt Name:	Not reported
Waste Code Description:	311 - Pharmaceutical waste
RCRA Code:	U010
Meth Code:	H01 - Transfer Station
Quantity Tons:	0.01
Waste Quantity:	20
Quantity Unit:	P
Additional Code 1:	Not reported
Additional Code 2:	Not reported
Additional Code 3:	Not reported
Additional Code 4:	Not reported
Additional Code 5:	Not reported
Shipment Date:	20060816
Creation Date:	10/5/2006 18:30:24
Receipt Date:	20060821
Manifest ID:	99314135
Trans EPA ID:	CAR000017657
Trans Name:	BDC SPECIAL WASTE SERVICES
Trans 2 EPA ID:	Not reported
Trans 2 Name:	Not reported
TSDF EPA ID:	CAD009007626
Trans Name:	AZUSA LAND RECLAMATION
TSDF Alt EPA ID:	CAD009007626
TSDF Alt Name:	Not reported
Waste Code Description:	151 - Asbestos-containing waste
RCRA Code:	Not reported
Meth Code:	D80 - Disposal, Land Fill
Quantity Tons:	0.08428
Waste Quantity:	0.1
Quantity Unit:	Y
Additional Code 1:	Not reported
Additional Code 2:	Not reported
Additional Code 3:	Not reported
Additional Code 4:	Not reported
Additional Code 5:	Not reported
Shipment Date:	20060714
Creation Date:	9/8/2006 18:33:30
Receipt Date:	20060717
Manifest ID:	24130578
Trans EPA ID:	CAD066151648
Trans Name:	THOMAS GRAY ASSOCIATES INC
Trans 2 EPA ID:	Not reported
Trans 2 Name:	Not reported
TSDF EPA ID:	CAD044429835
Trans Name:	TERIS
TSDF Alt EPA ID:	CAD044429835
TSDF Alt Name:	Not reported
Waste Code Description:	311 - Pharmaceutical waste
RCRA Code:	U010
Meth Code:	D99 - Disposal, Other
Quantity Tons:	0.0175
Waste Quantity:	35

Map ID  
Direction  
Distance  
Elevation

MAP FINDINGS

Site

Database(s)

EDR ID Number  
EPA ID Number

**KAISER PERMANENTE (Continued)**

**S113004831**

Quantity Unit: P  
Additional Code 1: Not reported  
Additional Code 2: Not reported  
Additional Code 3: Not reported  
Additional Code 4: Not reported  
Additional Code 5: Not reported

**Additional Info:**

Year: 2014  
Gen EPA ID: CAD981396591

Shipment Date: 20141229  
Creation Date: 7/9/2015 22:15:23  
Receipt Date: 20150106  
Manifest ID: 006099724FLE  
Trans EPA ID: MAD039322250  
Trans Name: CLEAN HARBORS ENVIRONMENTAL SERVICES INC  
Trans 2 EPA ID: CAR000187922  
Trans 2 Name: RUST & SON  
TSDF EPA ID: UTD981552177  
Trans Name: CLEAN HARBORS ARAGONITE LLC  
TSDF Alt EPA ID: Not reported  
TSDF Alt Name: Not reported  
Waste Code Description: 551 - Laboratory waste chemicals 561 Detergent and soap  
RCRA Code: U150  
Meth Code: H040 - Incineration--Thermal Destruction Other Than Use As A Fuel  
Quantity Tons: 0.077  
Waste Quantity: 154  
Quantity Unit: P  
Additional Code 1: U059  
Additional Code 2: U058  
Additional Code 3: U035  
Additional Code 4: U010  
Additional Code 5: Not reported

Shipment Date: 20141224  
Creation Date: 3/27/2015 22:15:05  
Receipt Date: 20141226  
Manifest ID: 006099728FLE  
Trans EPA ID: MAD039322250  
Trans Name: CLEAN HARBORS ENVIRONMENTAL SERVICES INC  
Trans 2 EPA ID: Not reported  
Trans 2 Name: Not reported  
TSDF EPA ID: CAD044429835  
Trans Name: CLEAN HARBORS WILMINGTON LLC  
TSDF Alt EPA ID: Not reported  
TSDF Alt Name: Not reported  
Waste Code Description: 343 - Unspecified organic liquid mixture  
RCRA Code: F003  
Meth Code: H141 - Storage, Bulking, And/Or Transfer Off Site--No Treatment/Recovery (H010-H129) Or (H131-H135)  
Quantity Tons: 0.275  
Waste Quantity: 550  
Quantity Unit: P  
Additional Code 1: D001  
Additional Code 2: Not reported  
Additional Code 3: Not reported

Map ID  
Direction  
Distance  
Elevation

MAP FINDINGS

Site

Database(s)

EDR ID Number  
EPA ID Number

**KAISER PERMANENTE (Continued)**

**S113004831**

Additional Code 4:	Not reported
Additional Code 5:	Not reported
Shipment Date:	20141111
Creation Date:	1/8/2015 22:15:01
Receipt Date:	20141111
Manifest ID:	008065926FLE
Trans EPA ID:	MAD039322250
Trans Name:	CLEAN HARBORS ENVIRONMENTAL SERVICES INC
Trans 2 EPA ID:	Not reported
Trans 2 Name:	Not reported
TSDF EPA ID:	CAD044429835
Trans Name:	CLEAN HARBORS WILMINGTON LLC
TSDF Alt EPA ID:	Not reported
TSDF Alt Name:	Not reported
Waste Code Description:	343 - Unspecified organic liquid mixture
RCRA Code:	F003
Meth Code:	H141 - Storage, Bulking, And/Or Transfer Off Site--No Treatment/Reovery (H010-H129) Or (H131-H135)
Quantity Tons:	0.25
Waste Quantity:	500
Quantity Unit:	P
Additional Code 1:	D001
Additional Code 2:	Not reported
Additional Code 3:	Not reported
Additional Code 4:	Not reported
Additional Code 5:	Not reported
Shipment Date:	20141111
Creation Date:	1/8/2015 22:15:01
Receipt Date:	20141111
Manifest ID:	008065926FLE
Trans EPA ID:	MAD039322250
Trans Name:	CLEAN HARBORS ENVIRONMENTAL SERVICES INC
Trans 2 EPA ID:	Not reported
Trans 2 Name:	Not reported
TSDF EPA ID:	CAD044429835
Trans Name:	CLEAN HARBORS WILMINGTON LLC
TSDF Alt EPA ID:	Not reported
TSDF Alt Name:	Not reported
Waste Code Description:	551 - Laboratory waste chemicals 561 Detergent and soap
RCRA Code:	F003
Meth Code:	H141 - Storage, Bulking, And/Or Transfer Off Site--No Treatment/Reovery (H010-H129) Or (H131-H135)
Quantity Tons:	0.016
Waste Quantity:	32
Quantity Unit:	P
Additional Code 1:	D001
Additional Code 2:	Not reported
Additional Code 3:	Not reported
Additional Code 4:	Not reported
Additional Code 5:	Not reported
Shipment Date:	20141103
Creation Date:	1/14/2015 22:14:59
Receipt Date:	20141103
Manifest ID:	008065765FLE

Map ID  
Direction  
Distance  
Elevation

MAP FINDINGS

Site

Database(s)

EDR ID Number  
EPA ID Number

**KAISER PERMANENTE (Continued)**

**S113004831**

Trans EPA ID:	MAD039322250
Trans Name:	CLEAN HARBORS ENVIRONMENTAL SERVICES INC
Trans 2 EPA ID:	Not reported
Trans 2 Name:	Not reported
TSDF EPA ID:	CAD044429835
Trans Name:	CLEAN HARBORS WILMINGTON LLC
TSDF Alt EPA ID:	Not reported
TSDF Alt Name:	Not reported
Waste Code Description:	343 - Unspecified organic liquid mixture
RCRA Code:	F003
Meth Code:	H141 - Storage, Bulking, And/Or Transfer Off Site--No Treatment/Reovery (H010-H129) Or (H131-H135)
Quantity Tons:	0.0625
Waste Quantity:	125
Quantity Unit:	P
Additional Code 1:	D001
Additional Code 2:	Not reported
Additional Code 3:	Not reported
Additional Code 4:	Not reported
Additional Code 5:	Not reported
Shipment Date:	20141006
Creation Date:	6/25/2015 22:15:29
Receipt Date:	20141016
Manifest ID:	008067758FLE
Trans EPA ID:	MAD039322250
Trans Name:	CLEAN HARBORS ENVIRONMENTAL SERVICES INC
Trans 2 EPA ID:	AZR000513770
Trans 2 Name:	SLT
TSDF EPA ID:	UTD981552177
Trans Name:	CLEAN HARBORS ARAGONITE LLC
TSDF Alt EPA ID:	Not reported
TSDF Alt Name:	Not reported
Waste Code Description:	343 - Unspecified organic liquid mixture
RCRA Code:	F003
Meth Code:	H040 - Incineration--Thermal Destruction Other Than Use As A Fuel
Quantity Tons:	0.0515
Waste Quantity:	103
Quantity Unit:	P
Additional Code 1:	D001
Additional Code 2:	Not reported
Additional Code 3:	Not reported
Additional Code 4:	Not reported
Additional Code 5:	Not reported
Shipment Date:	20141006
Creation Date:	6/25/2015 22:15:29
Receipt Date:	20141016
Manifest ID:	008067758FLE
Trans EPA ID:	MAD039322250
Trans Name:	CLEAN HARBORS ENVIRONMENTAL SERVICES INC
Trans 2 EPA ID:	AZR000513770
Trans 2 Name:	SLT
TSDF EPA ID:	UTD981552177
Trans Name:	CLEAN HARBORS ARAGONITE LLC
TSDF Alt EPA ID:	Not reported
TSDF Alt Name:	Not reported

Map ID  
Direction  
Distance  
Elevation

MAP FINDINGS

Site

Database(s)

EDR ID Number  
EPA ID Number

**KAISER PERMANENTE (Continued)**

**S113004831**

Waste Code Description:	791 - Liquids with pH < 2 792 Liquids with pH < 2 with metals
RCRA Code:	D003
Meth Code:	- Not reported
Quantity Tons:	0.0155
Waste Quantity:	31
Quantity Unit:	P
Additional Code 1:	D002
Additional Code 2:	Not reported
Additional Code 3:	Not reported
Additional Code 4:	Not reported
Additional Code 5:	Not reported
Shipment Date:	20141001
Creation Date:	12/26/2014 22:14:59
Receipt Date:	20141002
Manifest ID:	006990128FLE
Trans EPA ID:	MAD039322250
Trans Name:	CLEAN HARBORS ENVIRONMENTAL SERVICES INC
Trans 2 EPA ID:	Not reported
Trans 2 Name:	Not reported
TSDF EPA ID:	CAD044429835
Trans Name:	CLEAN HARBORS WILMINGTON LLC
TSDF Alt EPA ID:	Not reported
TSDF Alt Name:	Not reported
Waste Code Description:	331 - Off-specification, aged, or surplus organics
RCRA Code:	D011
Meth Code:	H141 - Storage, Bulking, And/Or Transfer Off Site--No Treatment/Reovery (H010-H129) Or (H131-H135)
Quantity Tons:	0.0025
Waste Quantity:	5
Quantity Unit:	P
Additional Code 1:	D001
Additional Code 2:	Not reported
Additional Code 3:	Not reported
Additional Code 4:	Not reported
Additional Code 5:	Not reported
Shipment Date:	20141001
Creation Date:	12/19/2014 22:15:01
Receipt Date:	20141002
Manifest ID:	006990127FLE
Trans EPA ID:	MAD039322250
Trans Name:	CLEAN HARBORS ENVIRONMENTAL SERVICES INC
Trans 2 EPA ID:	Not reported
Trans 2 Name:	Not reported
TSDF EPA ID:	CAD044429835
Trans Name:	CLEAN HARBORS WILMINGTON LLC
TSDF Alt EPA ID:	Not reported
TSDF Alt Name:	Not reported
Waste Code Description:	331 - Off-specification, aged, or surplus organics
RCRA Code:	D011
Meth Code:	H141 - Storage, Bulking, And/Or Transfer Off Site--No Treatment/Reovery (H010-H129) Or (H131-H135)
Quantity Tons:	0.005
Waste Quantity:	10
Quantity Unit:	P
Additional Code 1:	D001

Map ID  
Direction  
Distance  
Elevation

MAP FINDINGS

Site

Database(s)

EDR ID Number  
EPA ID Number

**KAISER PERMANENTE (Continued)**

**S113004831**

Additional Code 2:	Not reported
Additional Code 3:	Not reported
Additional Code 4:	Not reported
Additional Code 5:	Not reported
Shipment Date:	20140915
Creation Date:	11/22/2014 22:15:06
Receipt Date:	20140915
Manifest ID:	006989949FLE
Trans EPA ID:	MAD039322250
Trans Name:	CLEAN HARBORS ENVIRONMENTAL SERVICES INC
Trans 2 EPA ID:	Not reported
Trans 2 Name:	Not reported
TSDf EPA ID:	CAD044429835
Trans Name:	CLEAN HARBORS WILMINGTON LLC
TSDf Alt EPA ID:	Not reported
TSDf Alt Name:	Not reported
Waste Code Description:	343 - Unspecified organic liquid mixture
RCRA Code:	F003
Meth Code:	H141 - Storage, Bulking, And/Or Transfer Off Site--No Treatment/Recovery (H010-H129) Or (H131-H135)
Quantity Tons:	0.075
Waste Quantity:	150
Quantity Unit:	P
Additional Code 1:	D001
Additional Code 2:	Not reported
Additional Code 3:	Not reported
Additional Code 4:	Not reported
Additional Code 5:	Not reported

**Additional Info:**

Year:	2017
Gen EPA ID:	CAD981396591

Shipment Date:	20171229
Creation Date:	6/20/2018 18:31:35
Receipt Date:	20180115
Manifest ID:	011544324FLE
Trans EPA ID:	MAD039322250
Trans Name:	CLEAN HARBORS ENVIRONMENTAL SERVICES INC
Trans 2 EPA ID:	Not reported
Trans 2 Name:	Not reported
TSDf EPA ID:	CAD044429835
Trans Name:	CLEAN HARBORS WILMINGTON LLC
TSDf Alt EPA ID:	Not reported
TSDf Alt Name:	Not reported
Waste Code Description:	551 - Laboratory waste chemicals 561 Detergent and soap
RCRA Code:	D003
Meth Code:	H141 - Storage, Bulking, And/Or Transfer Off Site--No Treatment/Recovery (H010-H129) Or (H131-H135)
Quantity Tons:	0.005
Waste Quantity:	10
Quantity Unit:	P
Additional Code 1:	D001
Additional Code 2:	Not reported
Additional Code 3:	Not reported
Additional Code 4:	Not reported

Map ID  
Direction  
Distance  
Elevation

MAP FINDINGS

Site

Database(s)

EDR ID Number  
EPA ID Number

**KAISER PERMANENTE (Continued)**

**S113004831**

Additional Code 5:	Not reported
Shipment Date:	20171229
Creation Date:	11/1/2018 18:30:30
Receipt Date:	20180109
Manifest ID:	011291064FLE
Trans EPA ID:	MAD039322250
Trans Name:	CLEAN HARBORS ENVIRONMENTAL SERVICES INC
Trans 2 EPA ID:	MOR000501973
Trans 2 Name:	R & R
TSDF EPA ID:	UTD981552177
Trans Name:	CLEAN HARBORS ARAGONITE LLC
TSDF Alt EPA ID:	Not reported
TSDF Alt Name:	Not reported
Waste Code Description:	331 - Off-specification, aged, or surplus organics
RCRA Code:	P012
Meth Code:	H040 - Incineration--Thermal Destruction Other Than Use As A Fuel
Quantity Tons:	0.002
Waste Quantity:	4
Quantity Unit:	P
Additional Code 1:	D004
Additional Code 2:	Not reported
Additional Code 3:	Not reported
Additional Code 4:	Not reported
Additional Code 5:	Not reported
Shipment Date:	20171229
Creation Date:	6/20/2018 18:31:35
Receipt Date:	20180115
Manifest ID:	011544324FLE
Trans EPA ID:	MAD039322250
Trans Name:	CLEAN HARBORS ENVIRONMENTAL SERVICES INC
Trans 2 EPA ID:	Not reported
Trans 2 Name:	Not reported
TSDF EPA ID:	CAD044429835
Trans Name:	CLEAN HARBORS WILMINGTON LLC
TSDF Alt EPA ID:	Not reported
TSDF Alt Name:	Not reported
Waste Code Description:	343 - Unspecified organic liquid mixture
RCRA Code:	F003
Meth Code:	H141 - Storage, Bulking, And/Or Transfer Off Site--No Treatment/Reovery (H010-H129) Or (H131-H135)
Quantity Tons:	0.3
Waste Quantity:	600
Quantity Unit:	P
Additional Code 1:	D001
Additional Code 2:	Not reported
Additional Code 3:	Not reported
Additional Code 4:	Not reported
Additional Code 5:	Not reported
Shipment Date:	20171229
Creation Date:	6/20/2018 18:31:35
Receipt Date:	20180115
Manifest ID:	011544324FLE
Trans EPA ID:	MAD039322250
Trans Name:	CLEAN HARBORS ENVIRONMENTAL SERVICES INC

Map ID  
Direction  
Distance  
Elevation

MAP FINDINGS

Site

Database(s)

EDR ID Number  
EPA ID Number

**KAISER PERMANENTE (Continued)**

**S113004831**

Trans 2 EPA ID:	Not reported
Trans 2 Name:	Not reported
TSDF EPA ID:	CAD044429835
Trans Name:	CLEAN HARBORS WILMINGTON LLC
TSDF Alt EPA ID:	Not reported
TSDF Alt Name:	Not reported
Waste Code Description:	311 - Pharmaceutical waste
RCRA Code:	D007
Meth Code:	H141 - Storage, Bulking, And/Or Transfer Off Site--No Treatment/Reovery (H010-H129) Or (H131-H135)
Quantity Tons:	0.02
Waste Quantity:	40
Quantity Unit:	P
Additional Code 1:	D001
Additional Code 2:	Not reported
Additional Code 3:	Not reported
Additional Code 4:	Not reported
Additional Code 5:	Not reported
Shipment Date:	20171229
Creation Date:	11/1/2018 18:30:30
Receipt Date:	20180109
Manifest ID:	011291064FLE
Trans EPA ID:	MAD039322250
Trans Name:	CLEAN HARBORS ENVIRONMENTAL SERVICES INC
Trans 2 EPA ID:	MOR000501973
Trans 2 Name:	R & R
TSDF EPA ID:	UTD981552177
Trans Name:	CLEAN HARBORS ARAGONITE LLC
TSDF Alt EPA ID:	Not reported
TSDF Alt Name:	Not reported
Waste Code Description:	551 - Laboratory waste chemicals 561 Detergent and soap
RCRA Code:	U150
Meth Code:	H040 - Incineration--Thermal Destruction Other Than Use As A Fuel
Quantity Tons:	0.008
Waste Quantity:	16
Quantity Unit:	P
Additional Code 1:	U059
Additional Code 2:	U058
Additional Code 3:	U035
Additional Code 4:	U010
Additional Code 5:	Not reported
Shipment Date:	20171229
Creation Date:	11/1/2018 18:30:30
Receipt Date:	20180109
Manifest ID:	011291064FLE
Trans EPA ID:	MAD039322250
Trans Name:	CLEAN HARBORS ENVIRONMENTAL SERVICES INC
Trans 2 EPA ID:	MOR000501973
Trans 2 Name:	R & R
TSDF EPA ID:	UTD981552177
Trans Name:	CLEAN HARBORS ARAGONITE LLC
TSDF Alt EPA ID:	Not reported
TSDF Alt Name:	Not reported
Waste Code Description:	311 - Pharmaceutical waste
RCRA Code:	P081



Map ID  
Direction  
Distance  
Elevation

MAP FINDINGS

Site

Database(s)

EDR ID Number  
EPA ID Number

**KAISER PERMANENTE (Continued)**

**S113004831**

Meth Code: H040 - Incineration--Thermal Destruction Other Than Use As A Fuel  
Quantity Tons: 0.14  
Waste Quantity: 280  
Quantity Unit: P  
Additional Code 1: P075  
Additional Code 2: P001  
Additional Code 3: U010  
Additional Code 4: U002  
Additional Code 5: Not reported

Shipment Date: 20171227  
Creation Date: 6/20/2018 18:31:41  
Receipt Date: 20180108  
Manifest ID: 011291099FLE  
Trans EPA ID: MAD039322250  
Trans Name: CLEAN HARBORS ENVIRONMENTAL SERVICES INC  
Trans 2 EPA ID: Not reported  
Trans 2 Name: Not reported  
TSDf EPA ID: CAD044429835  
Trans Name: CLEAN HARBORS WILMINGTON LLC  
TSDf Alt EPA ID: Not reported  
TSDf Alt Name: Not reported  
Waste Code Description: 343 - Unspecified organic liquid mixture  
RCRA Code: Not reported  
Meth Code: H141 - Storage, Bulking, And/Or Transfer Off Site--No Treatment/Recovery (H010-H129) Or (H131-H135)

Quantity Tons: 0.02  
Waste Quantity: 40  
Quantity Unit: P  
Additional Code 1: Not reported  
Additional Code 2: Not reported  
Additional Code 3: Not reported  
Additional Code 4: Not reported  
Additional Code 5: Not reported

Shipment Date: 20171227  
Creation Date: 11/1/2018 18:30:30  
Receipt Date: 20180115  
Manifest ID: 011291081FLE  
Trans EPA ID: MAD039322250  
Trans Name: CLEAN HARBORS ENVIRONMENTAL SERVICES INC  
Trans 2 EPA ID: CAR000187922  
Trans 2 Name: RUST & SONS TRUCKING  
TSDf EPA ID: NED981723513  
Trans Name: CLEAN HARBORS ENVIRONMENTAL SERVICES INC  
TSDf Alt EPA ID: Not reported  
TSDf Alt Name: Not reported  
Waste Code Description: 311 - Pharmaceutical waste  
RCRA Code: P188  
Meth Code: H040 - Incineration--Thermal Destruction Other Than Use As A Fuel  
Quantity Tons: 0.6265  
Waste Quantity: 1253  
Quantity Unit: P  
Additional Code 1: P075  
Additional Code 2: P001  
Additional Code 3: U010  
Additional Code 4: U002

Map ID  
Direction  
Distance  
Elevation

MAP FINDINGS

Site

Database(s)

EDR ID Number  
EPA ID Number

**KAISER PERMANENTE (Continued)**

**S113004831**

Additional Code 5:	Not reported
Shipment Date:	20171227
Creation Date:	11/1/2018 18:30:30
Receipt Date:	20180108
Manifest ID:	011291098FLE
Trans EPA ID:	MAD039322250
Trans Name:	CLEAN HARBORS ENVIRONMENTAL SERVICES INC
Trans 2 EPA ID:	MOR000501981
Trans 2 Name:	AATCO
TSDf EPA ID:	UTD981552177
Trans Name:	CLEAN HARBORS ARAGONITE LLC
TSDf Alt EPA ID:	Not reported
TSDf Alt Name:	Not reported
Waste Code Description:	343 - Unspecified organic liquid mixture
RCRA Code:	Not reported
Meth Code:	H040 - Incineration--Thermal Destruction Other Than Use As A Fuel
Quantity Tons:	0.1
Waste Quantity:	200
Quantity Unit:	P
Additional Code 1:	Not reported
Additional Code 2:	Not reported
Additional Code 3:	Not reported
Additional Code 4:	Not reported
Additional Code 5:	Not reported
Shipment Date:	20171220
Creation Date:	11/1/2018 18:30:30
Receipt Date:	20171222
Manifest ID:	011291071FLE
Trans EPA ID:	MAD039322250
Trans Name:	CLEAN HARBORS ENVIRONMENTAL SERVICES INC
Trans 2 EPA ID:	MOR000501973
Trans 2 Name:	R&R TRUCKING
TSDf EPA ID:	UTD981552177
Trans Name:	CLEAN HARBORS ARAGONITE LLC
TSDf Alt EPA ID:	Not reported
TSDf Alt Name:	Not reported
Waste Code Description:	343 - Unspecified organic liquid mixture
RCRA Code:	Not reported
Meth Code:	H040 - Incineration--Thermal Destruction Other Than Use As A Fuel
Quantity Tons:	0.07
Waste Quantity:	140
Quantity Unit:	P
Additional Code 1:	Not reported
Additional Code 2:	Not reported
Additional Code 3:	Not reported
Additional Code 4:	Not reported
Additional Code 5:	Not reported
Additional Info:	
Year:	1995
Gen EPA ID:	CAD981396591
Shipment Date:	19951213
Creation Date:	7/26/1996 0:00:00
Receipt Date:	19951214

Map ID  
Direction  
Distance  
Elevation

MAP FINDINGS

Site

Database(s)

EDR ID Number  
EPA ID Number

**KAISER PERMANENTE (Continued)**

**S113004831**

Manifest ID:	95468148
Trans EPA ID:	CAL000827802
Trans Name:	Not reported
Trans 2 EPA ID:	Not reported
Trans 2 Name:	Not reported
TSDF EPA ID:	CAD000013493
Trans Name:	Not reported
TSDF Alt EPA ID:	Not reported
TSDF Alt Name:	Not reported
Waste Code Description:	171 - Metal sludge (see 121
RCRA Code:	D011
Meth Code:	R01 - Recycler
Quantity Tons:	0.0291
Waste Quantity:	7
Quantity Unit:	G
Additional Code 1:	Not reported
Additional Code 2:	Not reported
Additional Code 3:	Not reported
Additional Code 4:	Not reported
Additional Code 5:	Not reported
Shipment Date:	19951213
Creation Date:	7/26/1996 0:00:00
Receipt Date:	19951214
Manifest ID:	95468148
Trans EPA ID:	CAL000827802
Trans Name:	Not reported
Trans 2 EPA ID:	Not reported
Trans 2 Name:	Not reported
TSDF EPA ID:	CAD000013493
Trans Name:	Not reported
TSDF Alt EPA ID:	Not reported
TSDF Alt Name:	Not reported
Waste Code Description:	181 - Other inorganic solid waste Organics
RCRA Code:	D011
Meth Code:	R01 - Recycler
Quantity Tons:	0.0065
Waste Quantity:	13
Quantity Unit:	P
Additional Code 1:	Not reported
Additional Code 2:	Not reported
Additional Code 3:	Not reported
Additional Code 4:	Not reported
Additional Code 5:	Not reported
Shipment Date:	19951109
Creation Date:	7/26/1996 0:00:00
Receipt Date:	19951116
Manifest ID:	95468122
Trans EPA ID:	CAL000827802
Trans Name:	Not reported
Trans 2 EPA ID:	Not reported
Trans 2 Name:	Not reported
TSDF EPA ID:	CAD000013493
Trans Name:	Not reported
TSDF Alt EPA ID:	Not reported
TSDF Alt Name:	Not reported

Map ID  
Direction  
Distance  
Elevation

MAP FINDINGS

Site

Database(s)

EDR ID Number  
EPA ID Number

**KAISER PERMANENTE (Continued)**

**S113004831**

Waste Code Description:	171 - Metal sludge (see 121
RCRA Code:	D011
Meth Code:	R01 - Recycler
Quantity Tons:	0.0291
Waste Quantity:	7
Quantity Unit:	G
Additional Code 1:	Not reported
Additional Code 2:	Not reported
Additional Code 3:	Not reported
Additional Code 4:	Not reported
Additional Code 5:	Not reported
Shipment Date:	19951109
Creation Date:	7/26/1996 0:00:00
Receipt Date:	19951116
Manifest ID:	95468122
Trans EPA ID:	CAL000827802
Trans Name:	Not reported
Trans 2 EPA ID:	Not reported
Trans 2 Name:	Not reported
TSDF EPA ID:	CAD000013493
Trans Name:	Not reported
TSDF Alt EPA ID:	Not reported
TSDF Alt Name:	Not reported
Waste Code Description:	181 - Other inorganic solid waste Organics
RCRA Code:	D011
Meth Code:	R01 - Recycler
Quantity Tons:	0.0035
Waste Quantity:	7
Quantity Unit:	P
Additional Code 1:	Not reported
Additional Code 2:	Not reported
Additional Code 3:	Not reported
Additional Code 4:	Not reported
Additional Code 5:	Not reported
Shipment Date:	19951109
Creation Date:	7/26/1996 0:00:00
Receipt Date:	19951113
Manifest ID:	95285384
Trans EPA ID:	CAD981455520
Trans Name:	Not reported
Trans 2 EPA ID:	Not reported
Trans 2 Name:	Not reported
TSDF EPA ID:	CAL000027741
Trans Name:	Not reported
TSDF Alt EPA ID:	Not reported
TSDF Alt Name:	Not reported
Waste Code Description:	151 - Asbestos-containing waste
RCRA Code:	Not reported
Meth Code:	D80 - Disposal, Land Fill
Quantity Tons:	2.5284
Waste Quantity:	3
Quantity Unit:	Y
Additional Code 1:	Not reported
Additional Code 2:	Not reported
Additional Code 3:	Not reported

Map ID  
Direction  
Distance  
Elevation

MAP FINDINGS

Site

Database(s)

EDR ID Number  
EPA ID Number

**KAISER PERMANENTE (Continued)**

**S113004831**

Additional Code 4:	Not reported
Additional Code 5:	Not reported
Shipment Date:	19951108
Creation Date:	7/26/1996 0:00:00
Receipt Date:	19951128
Manifest ID:	95160512
Trans EPA ID:	CAD983658543
Trans Name:	Not reported
Trans 2 EPA ID:	CAD076548635
Trans 2 Name:	Not reported
TSDF EPA ID:	NVT330010000
Trans Name:	Not reported
TSDF Alt EPA ID:	Not reported
TSDF Alt Name:	Not reported
Waste Code Description:	261 - Not reported
RCRA Code:	Not reported
Meth Code:	- Not reported
Quantity Tons:	2.0012
Waste Quantity:	1816
Quantity Unit:	K
Additional Code 1:	Not reported
Additional Code 2:	Not reported
Additional Code 3:	Not reported
Additional Code 4:	Not reported
Additional Code 5:	Not reported
Shipment Date:	19951004
Creation Date:	7/26/1996 0:00:00
Receipt Date:	19951005
Manifest ID:	95468094
Trans EPA ID:	CAL000827802
Trans Name:	Not reported
Trans 2 EPA ID:	Not reported
Trans 2 Name:	Not reported
TSDF EPA ID:	CAD000013493
Trans Name:	Not reported
TSDF Alt EPA ID:	Not reported
TSDF Alt Name:	Not reported
Waste Code Description:	171 - Metal sludge (see 121
RCRA Code:	D011
Meth Code:	R01 - Recycler
Quantity Tons:	0.0208
Waste Quantity:	5
Quantity Unit:	G
Additional Code 1:	Not reported
Additional Code 2:	Not reported
Additional Code 3:	Not reported
Additional Code 4:	Not reported
Additional Code 5:	Not reported
Shipment Date:	19951004
Creation Date:	7/26/1996 0:00:00
Receipt Date:	19951005
Manifest ID:	95468094
Trans EPA ID:	CAL000827802
Trans Name:	Not reported

Map ID  
Direction  
Distance  
Elevation

MAP FINDINGS

Site

Database(s)

EDR ID Number  
EPA ID Number

**KAISER PERMANENTE (Continued)**

**S113004831**

Trans 2 EPA ID: Not reported  
Trans 2 Name: Not reported  
TSDF EPA ID: CAD000013493  
Trans Name: Not reported  
TSDF Alt EPA ID: Not reported  
TSDF Alt Name: Not reported  
Waste Code Description: 181 - Other inorganic solid waste Organics  
RCRA Code: D011  
Meth Code: R01 - Recycler  
Quantity Tons: 0.0025  
Waste Quantity: 5  
Quantity Unit: P  
Additional Code 1: Not reported  
Additional Code 2: Not reported  
Additional Code 3: Not reported  
Additional Code 4: Not reported  
Additional Code 5: Not reported

Shipment Date: 19950906  
Creation Date: 4/1/1996 0:00:00  
Receipt Date: 19950907  
Manifest ID: 95468070  
Trans EPA ID: CAL000827802  
Trans Name: Not reported  
Trans 2 EPA ID: Not reported  
Trans 2 Name: Not reported  
TSDF EPA ID: CAD000013493  
Trans Name: Not reported  
TSDF Alt EPA ID: Not reported  
TSDF Alt Name: Not reported  
Waste Code Description: 181 - Other inorganic solid waste Organics  
RCRA Code: D011  
Meth Code: R01 - Recycler  
Quantity Tons: 0.0065  
Waste Quantity: 13  
Quantity Unit: P  
Additional Code 1: Not reported  
Additional Code 2: Not reported  
Additional Code 3: Not reported  
Additional Code 4: Not reported  
Additional Code 5: Not reported

Shipment Date: 19950906  
Creation Date: 4/1/1996 0:00:00  
Receipt Date: 19950907  
Manifest ID: 95468070  
Trans EPA ID: CAL000827802  
Trans Name: Not reported  
Trans 2 EPA ID: Not reported  
Trans 2 Name: Not reported  
TSDF EPA ID: CAD000013493  
Trans Name: Not reported  
TSDF Alt EPA ID: Not reported  
TSDF Alt Name: Not reported  
Waste Code Description: 171 - Metal sludge (see 121  
RCRA Code: D011  
Meth Code: R01 - Recycler

Map ID  
Direction  
Distance  
Elevation

MAP FINDINGS

Site

Database(s)

EDR ID Number  
EPA ID Number

**KAISER PERMANENTE (Continued)**

**S113004831**

Quantity Tons: 0.0375  
Waste Quantity: 9  
Quantity Unit: G  
Additional Code 1: Not reported  
Additional Code 2: Not reported  
Additional Code 3: Not reported  
Additional Code 4: Not reported  
Additional Code 5: Not reported

**Additional Info:**

Year: 2003  
Gen EPA ID: CAD981396591

Shipment Date: 20031204  
Creation Date: 8/24/2004 10:00:04  
Receipt Date: 20031212  
Manifest ID: 99360650  
Trans EPA ID: CAD073609893  
Trans Name: KARCHER ENVIRONMENTAL INC  
Trans 2 EPA ID: CAR000017657  
Trans 2 Name: BDC SPECIAL WASTE SERVICES  
TSDF EPA ID: CAD009007626  
Trans Name: AZUSA LAND RECLAMATION LANDFILL  
TSDF Alt EPA ID: CAD009007626  
TSDF Alt Name: Not reported  
Waste Code Description: 151 - Asbestos-containing waste  
RCRA Code: Not reported  
Meth Code: D80 - Disposal, Land Fill  
Quantity Tons: 0.8428  
Waste Quantity: 1  
Quantity Unit: Y  
Additional Code 1: Not reported  
Additional Code 2: Not reported  
Additional Code 3: Not reported  
Additional Code 4: Not reported  
Additional Code 5: Not reported

Shipment Date: 20031126  
Creation Date: 8/9/2004 8:48:13  
Receipt Date: 20031205  
Manifest ID: 21269964  
Trans EPA ID: CAD066151648  
Trans Name: THOMAS GRAY & ASSOCIATES INC  
Trans 2 EPA ID: Not reported  
Trans 2 Name: Not reported  
TSDF EPA ID: CAD044429835  
Trans Name: ENSCO-WEST INC  
TSDF Alt EPA ID: CAD044429835  
TSDF Alt Name: Not reported  
Waste Code Description: 311 - Pharmaceutical waste  
RCRA Code: U059  
Meth Code: - Not reported  
Quantity Tons: 0.0145  
Waste Quantity: 29  
Quantity Unit: P  
Additional Code 1: Not reported  
Additional Code 2: Not reported

Map ID  
Direction  
Distance  
Elevation

MAP FINDINGS

Site

Database(s)

EDR ID Number  
EPA ID Number

**KAISER PERMANENTE (Continued)**

**S113004831**

Additional Code 3:	Not reported
Additional Code 4:	Not reported
Additional Code 5:	Not reported
Shipment Date:	20031021
Creation Date:	8/3/2004 15:03:33
Receipt Date:	20031027
Manifest ID:	22532252
Trans EPA ID:	CAD066151648
Trans Name:	THOMAS GRAY & ASSOCIATES INC
Trans 2 EPA ID:	NJD080631369
Trans 2 Name:	ONYX ENVIRONMENTAL SERVICES LLC
TSDf EPA ID:	AZ0000337360
Trans Name:	ONYX SPECIAL SERVICES INC
TSDf Alt EPA ID:	AZ0000337360
TSDf Alt Name:	Not reported
Waste Code Description:	352 - Other organic solids
RCRA Code:	Not reported
Meth Code:	R01 - Recycler
Quantity Tons:	0.0775
Waste Quantity:	155
Quantity Unit:	P
Additional Code 1:	Not reported
Additional Code 2:	Not reported
Additional Code 3:	Not reported
Additional Code 4:	Not reported
Additional Code 5:	Not reported
Shipment Date:	20031021
Creation Date:	8/3/2004 15:03:33
Receipt Date:	20031027
Manifest ID:	22532252
Trans EPA ID:	CAD066151648
Trans Name:	THOMAS GRAY & ASSOCIATES INC
Trans 2 EPA ID:	NJD080631369
Trans 2 Name:	ONYX ENVIRONMENTAL SERVICES LLC
TSDf EPA ID:	AZ0000337360
Trans Name:	ONYX SPECIAL SERVICES INC
TSDf Alt EPA ID:	AZ0000337360
TSDf Alt Name:	Not reported
Waste Code Description:	261 - Not reported
RCRA Code:	Not reported
Meth Code:	R01 - Recycler
Quantity Tons:	0.02094
Waste Quantity:	19
Quantity Unit:	K
Additional Code 1:	Not reported
Additional Code 2:	Not reported
Additional Code 3:	Not reported
Additional Code 4:	Not reported
Additional Code 5:	Not reported
Shipment Date:	20031021
Creation Date:	8/3/2004 15:03:33
Receipt Date:	20031027
Manifest ID:	22532252
Trans EPA ID:	CAD066151648



Map ID  
Direction  
Distance  
Elevation

MAP FINDINGS

Site

Database(s)

EDR ID Number  
EPA ID Number

**KAISER PERMANENTE (Continued)**

**S113004831**

Trans Name:	THOMAS GRAY & ASSOCIATES INC
Trans 2 EPA ID:	NJD080631369
Trans 2 Name:	ONYX ENVIRONMENTAL SERVICES LLC
TSDf EPA ID:	AZ0000337360
Trans Name:	ONYX SPECIAL SERVICES INC
TSDf Alt EPA ID:	AZ0000337360
TSDf Alt Name:	Not reported
Waste Code Description:	725 - Liquids with mercury > 20 mg/l
RCRA Code:	D009
Meth Code:	R01 - Recycler
Quantity Tons:	0.0125
Waste Quantity:	25
Quantity Unit:	P
Additional Code 1:	Not reported
Additional Code 2:	Not reported
Additional Code 3:	Not reported
Additional Code 4:	Not reported
Additional Code 5:	Not reported
Shipment Date:	20031020
Creation Date:	8/3/2004 15:03:33
Receipt Date:	20031027
Manifest ID:	22532249
Trans EPA ID:	CAD066151648
Trans Name:	THOMAS GRAY & ASSOCIATES INC
Trans 2 EPA ID:	Not reported
Trans 2 Name:	Not reported
TSDf EPA ID:	CAD044429835
Trans Name:	ENSCO-WEST INC
TSDf Alt EPA ID:	CAD044429835
TSDf Alt Name:	Not reported
Waste Code Description:	311 - Pharmaceutical waste
RCRA Code:	U058
Meth Code:	D99 - Disposal, Other
Quantity Tons:	0.005
Waste Quantity:	10
Quantity Unit:	P
Additional Code 1:	Not reported
Additional Code 2:	Not reported
Additional Code 3:	Not reported
Additional Code 4:	Not reported
Additional Code 5:	Not reported
Shipment Date:	20031006
Creation Date:	8/3/2004 15:01:39
Receipt Date:	20031016
Manifest ID:	99360616
Trans EPA ID:	CAD073609893
Trans Name:	KARCHER ENVIRONMENTAL INC
Trans 2 EPA ID:	CAR000017657
Trans 2 Name:	BDC SPECIAL WASTE SERVICES
TSDf EPA ID:	CAD009007626
Trans Name:	AZUSA LAND RECLAMATION LANDFILL
TSDf Alt EPA ID:	CAD009007626
TSDf Alt Name:	Not reported
Waste Code Description:	151 - Asbestos-containing waste
RCRA Code:	Not reported

Map ID  
Direction  
Distance  
Elevation

MAP FINDINGS

Site

Database(s)

EDR ID Number  
EPA ID Number

**KAISER PERMANENTE (Continued)**

**S113004831**

Meth Code:	D80 - Disposal, Land Fill
Quantity Tons:	0.8428
Waste Quantity:	1
Quantity Unit:	Y
Additional Code 1:	Not reported
Additional Code 2:	Not reported
Additional Code 3:	Not reported
Additional Code 4:	Not reported
Additional Code 5:	Not reported
Shipment Date:	20030922
Creation Date:	8/3/2004 15:00:31
Receipt Date:	20031007
Manifest ID:	22532201
Trans EPA ID:	CAD066151648
Trans Name:	THOMAS GRAY & ASSOCIATES INC
Trans 2 EPA ID:	MOR000505347
Trans 2 Name:	TRI-STATE MOTOR TRANSIT COMPANY
TSDf EPA ID:	FLD980711071
Trans Name:	PERMA-FIX OF FLORIDA INC
TSDf Alt EPA ID:	FLD980711071
TSDf Alt Name:	Not reported
Waste Code Description:	343 - Unspecified organic liquid mixture
RCRA Code:	F003
Meth Code:	R01 - Recycler
Quantity Tons:	0.213
Waste Quantity:	426
Quantity Unit:	P
Additional Code 1:	Not reported
Additional Code 2:	Not reported
Additional Code 3:	Not reported
Additional Code 4:	Not reported
Additional Code 5:	Not reported
Shipment Date:	20030922
Creation Date:	8/3/2004 15:00:31
Receipt Date:	20031007
Manifest ID:	22532201
Trans EPA ID:	CAD066151648
Trans Name:	THOMAS GRAY & ASSOCIATES INC
Trans 2 EPA ID:	MOR000505347
Trans 2 Name:	TRI-STATE MOTOR TRANSIT COMPANY
TSDf EPA ID:	FLD980711071
Trans Name:	PERMA-FIX OF FLORIDA INC
TSDf Alt EPA ID:	FLD980711071
TSDf Alt Name:	Not reported
Waste Code Description:	331 - Off-specification, aged, or surplus organics
RCRA Code:	D001
Meth Code:	R01 - Recycler
Quantity Tons:	0.0225
Waste Quantity:	45
Quantity Unit:	P
Additional Code 1:	Not reported
Additional Code 2:	Not reported
Additional Code 3:	Not reported
Additional Code 4:	Not reported
Additional Code 5:	Not reported

Map ID  
Direction  
Distance  
Elevation

MAP FINDINGS

Site

Database(s)

EDR ID Number  
EPA ID Number

**KAISER PERMANENTE (Continued)**

**S113004831**

Shipment Date: 20030922  
Creation Date: 8/3/2004 15:00:31  
Receipt Date: 20031007  
Manifest ID: 22532201  
Trans EPA ID: CAD066151648  
Trans Name: THOMAS GRAY & ASSOCIATES INC  
Trans 2 EPA ID: MOR000505347  
Trans 2 Name: TRI-STATE MOTOR TRANSIT COMPANY  
TSDF EPA ID: FLD980711071  
Trans Name: PERMA-FIX OF FLORIDA INC  
TSDF Alt EPA ID: FLD980711071  
TSDF Alt Name: Not reported  
Waste Code Description: 331 - Off-specification, aged, or surplus organics  
RCRA Code: D003  
Meth Code: R01 - Recycler  
Quantity Tons: 0.006  
Waste Quantity: 12  
Quantity Unit: P  
Additional Code 1: Not reported  
Additional Code 2: Not reported  
Additional Code 3: Not reported  
Additional Code 4: Not reported  
Additional Code 5: Not reported

**Additional Info:**

Year: 1994  
Gen EPA ID: CAD981396591

Shipment Date: 19941220  
Creation Date: 3/28/1996 0:00:00  
Receipt Date: 19941221  
Manifest ID: 93156503  
Trans EPA ID: CAD981455520  
Trans Name: Not reported  
Trans 2 EPA ID: Not reported  
Trans 2 Name: Not reported  
TSDF EPA ID: CAL000027741  
Trans Name: Not reported  
TSDF Alt EPA ID: Not reported  
TSDF Alt Name: Not reported  
Waste Code Description: 151 - Asbestos-containing waste  
RCRA Code: Not reported  
Meth Code: D80 - Disposal, Land Fill  
Quantity Tons: 3.3712  
Waste Quantity: 4  
Quantity Unit: Y  
Additional Code 1: Not reported  
Additional Code 2: Not reported  
Additional Code 3: Not reported  
Additional Code 4: Not reported  
Additional Code 5: Not reported

Shipment Date: 19941220  
Creation Date: 3/28/1996 0:00:00  
Receipt Date: 19941221  
Manifest ID: 93156599  
Trans EPA ID: CAD981455520

Map ID  
Direction  
Distance  
Elevation

MAP FINDINGS

Site

Database(s)

EDR ID Number  
EPA ID Number

**KAISER PERMANENTE (Continued)**

**S113004831**

Trans Name:	Not reported
Trans 2 EPA ID:	Not reported
Trans 2 Name:	Not reported
TSDf EPA ID:	CAL000027741
Trans Name:	Not reported
TSDf Alt EPA ID:	Not reported
TSDf Alt Name:	Not reported
Waste Code Description:	151 - Asbestos-containing waste
RCRA Code:	Not reported
Meth Code:	D80 - Disposal, Land Fill
Quantity Tons:	1.6856
Waste Quantity:	2
Quantity Unit:	Y
Additional Code 1:	Not reported
Additional Code 2:	Not reported
Additional Code 3:	Not reported
Additional Code 4:	Not reported
Additional Code 5:	Not reported
Shipment Date:	19941215
Creation Date:	3/28/1996 0:00:00
Receipt Date:	19941221
Manifest ID:	93156598
Trans EPA ID:	CAD981455520
Trans Name:	Not reported
Trans 2 EPA ID:	Not reported
Trans 2 Name:	Not reported
TSDf EPA ID:	CAL000027741
Trans Name:	Not reported
TSDf Alt EPA ID:	Not reported
TSDf Alt Name:	Not reported
Waste Code Description:	151 - Asbestos-containing waste
RCRA Code:	Not reported
Meth Code:	D80 - Disposal, Land Fill
Quantity Tons:	16.856
Waste Quantity:	20
Quantity Unit:	Y
Additional Code 1:	Not reported
Additional Code 2:	Not reported
Additional Code 3:	Not reported
Additional Code 4:	Not reported
Additional Code 5:	Not reported
Shipment Date:	19941205
Creation Date:	3/28/1996 0:00:00
Receipt Date:	19941208
Manifest ID:	93413036
Trans EPA ID:	CAL000827802
Trans Name:	Not reported
Trans 2 EPA ID:	Not reported
Trans 2 Name:	Not reported
TSDf EPA ID:	CAD000013493
Trans Name:	Not reported
TSDf Alt EPA ID:	CAD000013493
TSDf Alt Name:	Not reported
Waste Code Description:	181 - Other inorganic solid waste Organics
RCRA Code:	D011

Map ID  
Direction  
Distance  
Elevation

MAP FINDINGS

Site

Database(s)

EDR ID Number  
EPA ID Number

**KAISER PERMANENTE (Continued)**

**S113004831**

Meth Code:	R01 - Recycler
Quantity Tons:	0.0055
Waste Quantity:	11
Quantity Unit:	P
Additional Code 1:	Not reported
Additional Code 2:	Not reported
Additional Code 3:	Not reported
Additional Code 4:	Not reported
Additional Code 5:	Not reported
Shipment Date:	19941205
Creation Date:	3/28/1996 0:00:00
Receipt Date:	19941208
Manifest ID:	93413036
Trans EPA ID:	CAL000827802
Trans Name:	Not reported
Trans 2 EPA ID:	Not reported
Trans 2 Name:	Not reported
TSDf EPA ID:	CAD000013493
Trans Name:	Not reported
TSDf Alt EPA ID:	CAD000013493
TSDf Alt Name:	Not reported
Waste Code Description:	171 - Metal sludge (see 121
RCRA Code:	D011
Meth Code:	R01 - Recycler
Quantity Tons:	0.045
Waste Quantity:	90
Quantity Unit:	P
Additional Code 1:	Not reported
Additional Code 2:	Not reported
Additional Code 3:	Not reported
Additional Code 4:	Not reported
Additional Code 5:	Not reported
Shipment Date:	19941104
Creation Date:	3/28/1996 0:00:00
Receipt Date:	19941109
Manifest ID:	93156597
Trans EPA ID:	CAD981455520
Trans Name:	Not reported
Trans 2 EPA ID:	Not reported
Trans 2 Name:	Not reported
TSDf EPA ID:	CAL000027741
Trans Name:	Not reported
TSDf Alt EPA ID:	CAL000027741
TSDf Alt Name:	Not reported
Waste Code Description:	151 - Asbestos-containing waste
RCRA Code:	Not reported
Meth Code:	D80 - Disposal, Land Fill
Quantity Tons:	5.0568
Waste Quantity:	6
Quantity Unit:	Y
Additional Code 1:	Not reported
Additional Code 2:	Not reported
Additional Code 3:	Not reported
Additional Code 4:	Not reported
Additional Code 5:	Not reported

Map ID  
Direction  
Distance  
Elevation

MAP FINDINGS

Site

Database(s)

EDR ID Number  
EPA ID Number

**KAISER PERMANENTE (Continued)**

**S113004831**

Shipment Date: 19941031  
Creation Date: 3/28/1996 0:00:00  
Receipt Date: 19941103  
Manifest ID: 93413002  
Trans EPA ID: CAL000827802  
Trans Name: Not reported  
Trans 2 EPA ID: Not reported  
Trans 2 Name: Not reported  
TSDF EPA ID: CAD000013493  
Trans Name: Not reported  
TSDF Alt EPA ID: CAD000013493  
TSDF Alt Name: Not reported  
Waste Code Description: 181 - Other inorganic solid waste Organics  
RCRA Code: D011  
Meth Code: R01 - Recycler  
Quantity Tons: 0.004  
Waste Quantity: 8  
Quantity Unit: P  
Additional Code 1: Not reported  
Additional Code 2: Not reported  
Additional Code 3: Not reported  
Additional Code 4: Not reported  
Additional Code 5: Not reported

Shipment Date: 19941031  
Creation Date: 3/28/1996 0:00:00  
Receipt Date: 19941103  
Manifest ID: 93413002  
Trans EPA ID: CAL000827802  
Trans Name: Not reported  
Trans 2 EPA ID: Not reported  
Trans 2 Name: Not reported  
TSDF EPA ID: CAD000013493  
Trans Name: Not reported  
TSDF Alt EPA ID: CAD000013493  
TSDF Alt Name: Not reported  
Waste Code Description: 171 - Metal sludge (see 121  
RCRA Code: D011  
Meth Code: R01 - Recycler  
Quantity Tons: 0.065  
Waste Quantity: 130  
Quantity Unit: P  
Additional Code 1: Not reported  
Additional Code 2: Not reported  
Additional Code 3: Not reported  
Additional Code 4: Not reported  
Additional Code 5: Not reported

Shipment Date: 19941031  
Creation Date: 3/28/1996 0:00:00  
Receipt Date: 19941103  
Manifest ID: 93156595  
Trans EPA ID: CAD981455520  
Trans Name: Not reported  
Trans 2 EPA ID: Not reported  
Trans 2 Name: Not reported  
TSDF EPA ID: CAL000027741

Map ID  
Direction  
Distance  
Elevation

MAP FINDINGS

Site

Database(s)

EDR ID Number  
EPA ID Number

**KAISER PERMANENTE (Continued)**

**S113004831**

Trans Name: Not reported  
TSDF Alt EPA ID: CAL000027741  
TSDF Alt Name: Not reported  
Waste Code Description: 151 - Asbestos-containing waste  
RCRA Code: Not reported  
Meth Code: D80 - Disposal, Land Fill  
Quantity Tons: 10.1136  
Waste Quantity: 12  
Quantity Unit: Y  
Additional Code 1: Not reported  
Additional Code 2: Not reported  
Additional Code 3: Not reported  
Additional Code 4: Not reported  
Additional Code 5: Not reported

Shipment Date: 19941028  
Creation Date: 3/28/1996 0:00:00  
Receipt Date: 19941102  
Manifest ID: 93156591  
Trans EPA ID: CAD981455520  
Trans Name: Not reported  
Trans 2 EPA ID: Not reported  
Trans 2 Name: Not reported  
TSDF EPA ID: CAL000027741  
Trans Name: Not reported  
TSDF Alt EPA ID: CAL000027741  
TSDF Alt Name: Not reported  
Waste Code Description: 151 - Asbestos-containing waste  
RCRA Code: Not reported  
Meth Code: D80 - Disposal, Land Fill  
Quantity Tons: 13.4848  
Waste Quantity: 16  
Quantity Unit: Y  
Additional Code 1: Not reported  
Additional Code 2: Not reported  
Additional Code 3: Not reported  
Additional Code 4: Not reported  
Additional Code 5: Not reported

Additional Info:  
Year: 2005  
Gen EPA ID: CAD981396591

Shipment Date: 20051222  
Creation Date: 3/16/2006 18:30:37  
Receipt Date: 20051223  
Manifest ID: 99314115  
Trans EPA ID: CAR000017657  
Trans Name: BDC SPECIAL WASTE SERVICES  
Trans 2 EPA ID: Not reported  
Trans 2 Name: Not reported  
TSDF EPA ID: CAD009007626  
Trans Name: AZUSA LAND RECLAMATION  
TSDF Alt EPA ID: CAD009007626  
TSDF Alt Name: Not reported  
Waste Code Description: 151 - Asbestos-containing waste  
RCRA Code: Not reported

Map ID  
Direction  
Distance  
Elevation

MAP FINDINGS

Site

Database(s)

EDR ID Number  
EPA ID Number

**KAISER PERMANENTE (Continued)**

**S113004831**

Meth Code:	D80 - Disposal, Land Fill
Quantity Tons:	0.08428
Waste Quantity:	0.1
Quantity Unit:	Y
Additional Code 1:	Not reported
Additional Code 2:	Not reported
Additional Code 3:	Not reported
Additional Code 4:	Not reported
Additional Code 5:	Not reported
Shipment Date:	20051212
Creation Date:	1/4/2007 18:30:12
Receipt Date:	20051219
Manifest ID:	24130321
Trans EPA ID:	CAD066151648
Trans Name:	THOMAS GRAY & ASSOCIATES INC
Trans 2 EPA ID:	Not reported
Trans 2 Name:	Not reported
TSDf EPA ID:	CAD044429835
Trans Name:	TERIS
TSDf Alt EPA ID:	CAD044429835
TSDf Alt Name:	Not reported
Waste Code Description:	311 - Pharmaceutical waste
RCRA Code:	U010
Meth Code:	D99 - Disposal, Other
Quantity Tons:	0.015
Waste Quantity:	30
Quantity Unit:	P
Additional Code 1:	Not reported
Additional Code 2:	Not reported
Additional Code 3:	Not reported
Additional Code 4:	Not reported
Additional Code 5:	Not reported
Shipment Date:	20051130
Creation Date:	7/12/2006 18:32:38
Receipt Date:	20051205
Manifest ID:	24130318
Trans EPA ID:	CAD066151648
Trans Name:	THOMAS GRAY & ASSOCIATES INC
Trans 2 EPA ID:	NJD080631369
Trans 2 Name:	ONYX ENVIRONMENTAL SERVICES LLC
TSDf EPA ID:	AZ0000337360
Trans Name:	ONYX ENVIRONMENTAL SERVICES LLC
TSDf Alt EPA ID:	AZ0000337360
TSDf Alt Name:	Not reported
Waste Code Description:	181 - Other inorganic solid waste Organics
RCRA Code:	D009
Meth Code:	R01 - Recycler
Quantity Tons:	0.039
Waste Quantity:	78
Quantity Unit:	P
Additional Code 1:	Not reported
Additional Code 2:	Not reported
Additional Code 3:	Not reported
Additional Code 4:	Not reported
Additional Code 5:	Not reported



Map ID  
Direction  
Distance  
Elevation

MAP FINDINGS

Site

Database(s)

EDR ID Number  
EPA ID Number

**KAISER PERMANENTE (Continued)**

**S113004831**

Shipment Date: 20051128  
Creation Date: 7/12/2006 18:32:38  
Receipt Date: 20051205  
Manifest ID: 24130314  
Trans EPA ID: CAD066151648  
Trans Name: THOMAS GRAY & ASSOCIATES INC  
Trans 2 EPA ID: NJD080631369  
Trans 2 Name: ONYX ENVIRONMENTAL SERVICES LLC  
TSDF EPA ID: AZ0000337360  
Trans Name: ONYX ENVIRONMENTAL SERVICES LLC  
TSDF Alt EPA ID: AZ0000337360  
TSDF Alt Name: Not reported  
Waste Code Description: 261 - Not reported  
RCRA Code: Not reported  
Meth Code: R01 - Recycler  
Quantity Tons: 0.06281  
Waste Quantity: 57  
Quantity Unit: K  
Additional Code 1: Not reported  
Additional Code 2: Not reported  
Additional Code 3: Not reported  
Additional Code 4: Not reported  
Additional Code 5: Not reported

Shipment Date: 20051128  
Creation Date: 7/12/2006 18:32:38  
Receipt Date: 20051205  
Manifest ID: 24130314  
Trans EPA ID: CAD066151648  
Trans Name: THOMAS GRAY & ASSOCIATES INC  
Trans 2 EPA ID: NJD080631369  
Trans 2 Name: ONYX ENVIRONMENTAL SERVICES LLC  
TSDF EPA ID: AZ0000337360  
Trans Name: ONYX ENVIRONMENTAL SERVICES LLC  
TSDF Alt EPA ID: AZ0000337360  
TSDF Alt Name: Not reported  
Waste Code Description: 352 - Other organic solids  
RCRA Code: Not reported  
Meth Code: R01 - Recycler  
Quantity Tons: 0.0985  
Waste Quantity: 197  
Quantity Unit: P  
Additional Code 1: Not reported  
Additional Code 2: Not reported  
Additional Code 3: Not reported  
Additional Code 4: Not reported  
Additional Code 5: Not reported

Shipment Date: 20051128  
Creation Date: 7/12/2006 18:32:38  
Receipt Date: 20051205  
Manifest ID: 24130314  
Trans EPA ID: CAD066151648  
Trans Name: THOMAS GRAY & ASSOCIATES INC  
Trans 2 EPA ID: NJD080631369  
Trans 2 Name: ONYX ENVIRONMENTAL SERVICES LLC  
TSDF EPA ID: AZ0000337360

Map ID  
Direction  
Distance  
Elevation

MAP FINDINGS

Site

Database(s)

EDR ID Number  
EPA ID Number

**KAISER PERMANENTE (Continued)**

**S113004831**

Trans Name:	ONYX ENVIRONMENTAL SERVICES LLC
TSDF Alt EPA ID:	AZ0000337360
TSDF Alt Name:	Not reported
Waste Code Description:	725 - Liquids with mercury > 20 mg/l
RCRA Code:	D009
Meth Code:	R01 - Recycler
Quantity Tons:	0.0125
Waste Quantity:	25
Quantity Unit:	P
Additional Code 1:	Not reported
Additional Code 2:	Not reported
Additional Code 3:	Not reported
Additional Code 4:	Not reported
Additional Code 5:	Not reported
Shipment Date:	20051024
Creation Date:	5/24/2006 18:31:13
Receipt Date:	20051031
Manifest ID:	24130274
Trans EPA ID:	CAD066151648
Trans Name:	THOMAS GRAY & ASSOCIATES INC
Trans 2 EPA ID:	Not reported
Trans 2 Name:	Not reported
TSDF EPA ID:	CAD044429835
Trans Name:	TERIS
TSDF Alt EPA ID:	CAD044429835
TSDF Alt Name:	Not reported
Waste Code Description:	311 - Pharmaceutical waste
RCRA Code:	U150
Meth Code:	D99 - Disposal, Other
Quantity Tons:	0.033
Waste Quantity:	66
Quantity Unit:	P
Additional Code 1:	Not reported
Additional Code 2:	Not reported
Additional Code 3:	Not reported
Additional Code 4:	Not reported
Additional Code 5:	Not reported
Shipment Date:	20050825
Creation Date:	1/17/2006 18:31:26
Receipt Date:	20050917
Manifest ID:	24130248
Trans EPA ID:	CAD066151648
Trans Name:	THOMAS GRAY & ASSOCIATES INC
Trans 2 EPA ID:	NJD080631369
Trans 2 Name:	ONYX ENVIRONMENTAL SERVICES LLC
TSDF EPA ID:	AZ0000337360
Trans Name:	ONYX ENVIRONMENTAL SERVICES LLC
TSDF Alt EPA ID:	Not reported
TSDF Alt Name:	Not reported
Waste Code Description:	181 - Other inorganic solid waste Organics
RCRA Code:	D009
Meth Code:	R01 - Recycler
Quantity Tons:	0.0235
Waste Quantity:	47
Quantity Unit:	P

Map ID  
Direction  
Distance  
Elevation

MAP FINDINGS

Site

Database(s)

EDR ID Number  
EPA ID Number

**KAISER PERMANENTE (Continued)**

**S113004831**

Additional Code 1:	Not reported
Additional Code 2:	Not reported
Additional Code 3:	Not reported
Additional Code 4:	Not reported
Additional Code 5:	Not reported
Shipment Date:	20050825
Creation Date:	1/17/2006 18:31:26
Receipt Date:	20050917
Manifest ID:	24130248
Trans EPA ID:	CAD066151648
Trans Name:	THOMAS GRAY & ASSOCIATES INC
Trans 2 EPA ID:	NJD080631369
Trans 2 Name:	ONYX ENVIRONMENTAL SERVICES LLC
TSDF EPA ID:	AZ0000337360
Trans Name:	ONYX ENVIRONMENTAL SERVICES LLC
TSDF Alt EPA ID:	Not reported
TSDF Alt Name:	Not reported
Waste Code Description:	352 - Other organic solids
RCRA Code:	Not reported
Meth Code:	R01 - Recycler
Quantity Tons:	0.0625
Waste Quantity:	125
Quantity Unit:	P
Additional Code 1:	Not reported
Additional Code 2:	Not reported
Additional Code 3:	Not reported
Additional Code 4:	Not reported
Additional Code 5:	Not reported
Shipment Date:	20050825
Creation Date:	1/17/2006 18:31:26
Receipt Date:	20050917
Manifest ID:	24130248
Trans EPA ID:	CAD066151648
Trans Name:	THOMAS GRAY & ASSOCIATES INC
Trans 2 EPA ID:	NJD080631369
Trans 2 Name:	ONYX ENVIRONMENTAL SERVICES LLC
TSDF EPA ID:	AZ0000337360
Trans Name:	ONYX ENVIRONMENTAL SERVICES LLC
TSDF Alt EPA ID:	Not reported
TSDF Alt Name:	Not reported
Waste Code Description:	725 - Liquids with mercury > 20 mg/l
RCRA Code:	D009
Meth Code:	R01 - Recycler
Quantity Tons:	0.0115
Waste Quantity:	23
Quantity Unit:	P
Additional Code 1:	Not reported
Additional Code 2:	Not reported
Additional Code 3:	Not reported
Additional Code 4:	Not reported
Additional Code 5:	Not reported
Additional Info:	
Year:	2001
Gen EPA ID:	CAD981396591

Map ID  
Direction  
Distance  
Elevation

MAP FINDINGS

Site

Database(s)

EDR ID Number  
EPA ID Number

**KAISER PERMANENTE (Continued)**

**S113004831**

Shipment Date: 20010914  
Creation Date: 11/1/2001 0:00:00  
Receipt Date: 20010921  
Manifest ID: 20716559  
Trans EPA ID: CAD066151648  
Trans Name: Not reported  
Trans 2 EPA ID: Not reported  
Trans 2 Name: Not reported  
TSDF EPA ID: CAD044429835  
Trans Name: Not reported  
TSDF Alt EPA ID: CAD044429835  
TSDF Alt Name: Not reported  
Waste Code Description: 791 - Liquids with pH < 2 792 Liquids with pH < 2 with metals  
RCRA Code: D002  
Meth Code: D99 - Disposal, Other  
Quantity Tons: 0.0375  
Waste Quantity: 9  
Quantity Unit: G  
Additional Code 1: Not reported  
Additional Code 2: Not reported  
Additional Code 3: Not reported  
Additional Code 4: Not reported  
Additional Code 5: Not reported

Shipment Date: 20010911  
Creation Date: 11/1/2001 0:00:00  
Receipt Date: 20010914  
Manifest ID: 99360533  
Trans EPA ID: CAR000008367  
Trans Name: Not reported  
Trans 2 EPA ID: CAR000017657  
Trans 2 Name: Not reported  
TSDF EPA ID: CAD009007626  
Trans Name: Not reported  
TSDF Alt EPA ID: Not reported  
TSDF Alt Name: Not reported  
Waste Code Description: 151 - Asbestos-containing waste  
RCRA Code: Not reported  
Meth Code: D80 - Disposal, Land Fill  
Quantity Tons: 0.8428  
Waste Quantity: 1  
Quantity Unit: Y  
Additional Code 1: Not reported  
Additional Code 2: Not reported  
Additional Code 3: Not reported  
Additional Code 4: Not reported  
Additional Code 5: Not reported

Shipment Date: 20010717  
Creation Date: 10/1/2001 0:00:00  
Receipt Date: 20010723  
Manifest ID: 20716415  
Trans EPA ID: CAD066151648  
Trans Name: Not reported  
Trans 2 EPA ID: Not reported  
Trans 2 Name: Not reported  
TSDF EPA ID: CAD044429835

Map ID  
Direction  
Distance  
Elevation

MAP FINDINGS

Site

Database(s)

EDR ID Number  
EPA ID Number

**KAISER PERMANENTE (Continued)**

**S113004831**

Trans Name: Not reported  
TSDF Alt EPA ID: CAD044429835  
TSDF Alt Name: Not reported  
Waste Code Description: 311 - Pharmaceutical waste  
RCRA Code: U058  
Meth Code: D99 - Disposal, Other  
Quantity Tons: 0.02  
Waste Quantity: 40  
Quantity Unit: P  
Additional Code 1: Not reported  
Additional Code 2: Not reported  
Additional Code 3: Not reported  
Additional Code 4: Not reported  
Additional Code 5: Not reported

Shipment Date: 20010411  
Creation Date: 6/20/2001 0:00:00  
Receipt Date: 20010420  
Manifest ID: 98246215  
Trans EPA ID: CAD066151648  
Trans Name: Not reported  
Trans 2 EPA ID: Not reported  
Trans 2 Name: Not reported  
TSDF EPA ID: CAD044429835  
Trans Name: Not reported  
TSDF Alt EPA ID: CAD044429835  
TSDF Alt Name: Not reported  
Waste Code Description: 311 - Pharmaceutical waste  
RCRA Code: U058  
Meth Code: D99 - Disposal, Other  
Quantity Tons: 0.012  
Waste Quantity: 24  
Quantity Unit: P  
Additional Code 1: Not reported  
Additional Code 2: Not reported  
Additional Code 3: Not reported  
Additional Code 4: Not reported  
Additional Code 5: Not reported

Shipment Date: 20010404  
Creation Date: 6/20/2001 0:00:00  
Receipt Date: 20010412  
Manifest ID: 98246232  
Trans EPA ID: CAD066151648  
Trans Name: Not reported  
Trans 2 EPA ID: Not reported  
Trans 2 Name: Not reported  
TSDF EPA ID: CAD044429835  
Trans Name: Not reported  
TSDF Alt EPA ID: CAD044429835  
TSDF Alt Name: Not reported  
Waste Code Description: 791 - Liquids with pH < 2 792 Liquids with pH < 2 with metals  
RCRA Code: D002  
Meth Code: D99 - Disposal, Other  
Quantity Tons: 0.0458  
Waste Quantity: 11  
Quantity Unit: G

Map ID  
Direction  
Distance  
Elevation

MAP FINDINGS

Site

Database(s)

EDR ID Number  
EPA ID Number

**KAISER PERMANENTE (Continued)**

**S113004831**

Additional Code 1: Not reported  
Additional Code 2: Not reported  
Additional Code 3: Not reported  
Additional Code 4: Not reported  
Additional Code 5: Not reported  
  
Shipment Date: 20010116  
Creation Date: 3/22/2001 0:00:00  
Receipt Date: 20010122  
Manifest ID: 98246268  
Trans EPA ID: CAD066151648  
Trans Name: Not reported  
Trans 2 EPA ID: Not reported  
Trans 2 Name: Not reported  
TSDF EPA ID: CAD044429835  
Trans Name: Not reported  
TSDF Alt EPA ID: CAD044429835  
TSDF Alt Name: Not reported  
Waste Code Description: 311 - Pharmaceutical waste  
RCRA Code: U058  
Meth Code: D99 - Disposal, Other  
Quantity Tons: 0.0062  
Waste Quantity: 12.5  
Quantity Unit: P  
Additional Code 1: Not reported  
Additional Code 2: Not reported  
Additional Code 3: Not reported  
Additional Code 4: Not reported  
Additional Code 5: Not reported

**Additional Info:**

Year: 2008  
Gen EPA ID: CAD981396591

Shipment Date: 20081222  
Creation Date: 5/27/2009 18:30:20  
Receipt Date: 20081229  
Manifest ID: 000776539GBF  
Trans EPA ID: CAD066151648  
Trans Name: THOMAS GRAY & ASSOCIATES INC  
Trans 2 EPA ID: Not reported  
Trans 2 Name: Not reported  
TSDF EPA ID: TXD982560294  
Trans Name: NSSI RECOVERY SERVICES INC  
TSDF Alt EPA ID: Not reported  
TSDF Alt Name: Not reported  
Waste Code Description: 331 - Off-specification, aged, or surplus organics  
RCRA Code: U188  
Meth Code: H141 - Storage, Bulking, And/Or Transfer Off Site--No Treatment/Recovery (H010-H129) Or (H131-H135)  
  
Quantity Tons: 0.0005  
Waste Quantity: 1  
Quantity Unit: P  
Additional Code 1: Not reported  
Additional Code 2: Not reported  
Additional Code 3: Not reported  
Additional Code 4: Not reported

Map ID  
Direction  
Distance  
Elevation

MAP FINDINGS

Site

Database(s)

EDR ID Number  
EPA ID Number

**KAISER PERMANENTE (Continued)**

**S113004831**

Additional Code 5:	Not reported
Shipment Date:	20081222
Creation Date:	8/31/2012 22:15:09
Receipt Date:	Not reported
Manifest ID:	000776538GBF
Trans EPA ID:	CAD066151648
Trans Name:	THOMAS GRAY & ASSOCIATES INC
Trans 2 EPA ID:	Not reported
Trans 2 Name:	Not reported
TSDf EPA ID:	TXD982560294
Trans Name:	NSSI RECOVERY SERVICES INC
TSDf Alt EPA ID:	Not reported
TSDf Alt Name:	Not reported
Waste Code Description:	311 - Pharmaceutical waste
RCRA Code:	D003
Meth Code:	- Not reported
Quantity Tons:	0.002
Waste Quantity:	4
Quantity Unit:	P
Additional Code 1:	Not reported
Additional Code 2:	Not reported
Additional Code 3:	Not reported
Additional Code 4:	Not reported
Additional Code 5:	Not reported
Shipment Date:	20081222
Creation Date:	8/31/2012 22:15:09
Receipt Date:	Not reported
Manifest ID:	000776538GBF
Trans EPA ID:	CAD066151648
Trans Name:	THOMAS GRAY & ASSOCIATES INC
Trans 2 EPA ID:	Not reported
Trans 2 Name:	Not reported
TSDf EPA ID:	TXD982560294
Trans Name:	NSSI RECOVERY SERVICES INC
TSDf Alt EPA ID:	Not reported
TSDf Alt Name:	Not reported
Waste Code Description:	311 - Pharmaceutical waste
RCRA Code:	U248
Meth Code:	- Not reported
Quantity Tons:	0.0005
Waste Quantity:	1
Quantity Unit:	P
Additional Code 1:	Not reported
Additional Code 2:	Not reported
Additional Code 3:	Not reported
Additional Code 4:	Not reported
Additional Code 5:	Not reported
Shipment Date:	20081222
Creation Date:	8/31/2012 22:15:09
Receipt Date:	Not reported
Manifest ID:	000776538GBF
Trans EPA ID:	CAD066151648
Trans Name:	THOMAS GRAY & ASSOCIATES INC
Trans 2 EPA ID:	Not reported

Map ID  
Direction  
Distance  
Elevation

MAP FINDINGS

Site

Database(s)

EDR ID Number  
EPA ID Number

**KAISER PERMANENTE (Continued)**

**S113004831**

Trans 2 Name: Not reported  
TSDf EPA ID: TXD982560294  
Trans Name: NSSI RECOVERY SERVICES INC  
TSDf Alt EPA ID: Not reported  
TSDf Alt Name: Not reported  
Waste Code Description: 331 - Off-specification, aged, or surplus organics  
RCRA Code: D001  
Meth Code: - Not reported  
Quantity Tons: 0.0015  
Waste Quantity: 3  
Quantity Unit: P  
Additional Code 1: Not reported  
Additional Code 2: Not reported  
Additional Code 3: Not reported  
Additional Code 4: Not reported  
Additional Code 5: Not reported

Shipment Date: 20081222  
Creation Date: 8/31/2012 22:15:09  
Receipt Date: Not reported  
Manifest ID: 000776538GBF  
Trans EPA ID: CAD066151648  
Trans Name: THOMAS GRAY & ASSOCIATES INC  
Trans 2 EPA ID: Not reported  
Trans 2 Name: Not reported  
TSDf EPA ID: TXD982560294  
Trans Name: NSSI RECOVERY SERVICES INC  
TSDf Alt EPA ID: Not reported  
TSDf Alt Name: Not reported  
Waste Code Description: 311 - Pharmaceutical waste  
RCRA Code: P081  
Meth Code: - Not reported  
Quantity Tons: 0.0005  
Waste Quantity: 1  
Quantity Unit: P  
Additional Code 1: Not reported  
Additional Code 2: Not reported  
Additional Code 3: Not reported  
Additional Code 4: Not reported  
Additional Code 5: Not reported

Shipment Date: 20081215  
Creation Date: 2/20/2009 18:30:31  
Receipt Date: 20081222  
Manifest ID: 000776499GBF  
Trans EPA ID: CAD066151648  
Trans Name: THOMAS GRAY & ASSOCIATES INC  
Trans 2 EPA ID: Not reported  
Trans 2 Name: Not reported  
TSDf EPA ID: CAD044429835  
Trans Name: CLEAN HARBORS ENVIRONMENTAL SERVICES  
TSDf Alt EPA ID: Not reported  
TSDf Alt Name: Not reported  
Waste Code Description: 311 - Pharmaceutical waste  
RCRA Code: U058  
Meth Code: H141 - Storage, Bulking, And/Or Transfer Off Site--No Treatment/Recovery (H010-H129) Or (H131-H135)



Map ID  
Direction  
Distance  
Elevation

MAP FINDINGS

Site

Database(s)

EDR ID Number  
EPA ID Number

**KAISER PERMANENTE (Continued)**

**S113004831**

Quantity Tons:	0.015
Waste Quantity:	30
Quantity Unit:	P
Additional Code 1:	U010
Additional Code 2:	Not reported
Additional Code 3:	Not reported
Additional Code 4:	Not reported
Additional Code 5:	Not reported
Shipment Date:	20081020
Creation Date:	4/3/2009 18:30:35
Receipt Date:	20081103
Manifest ID:	000776282GBF
Trans EPA ID:	CAD066151648
Trans Name:	THOMAS GRAY & ASSOCIATES INC
Trans 2 EPA ID:	Not reported
Trans 2 Name:	Not reported
TSDf EPA ID:	TXD982560294
Trans Name:	NSSI RECOVERY SERVICES INC
TSDf Alt EPA ID:	Not reported
TSDf Alt Name:	Not reported
Waste Code Description:	311 - Pharmaceutical waste
RCRA Code:	D003
Meth Code:	H141 - Storage, Bulking, And/Or Transfer Off Site--No Treatment/Reovery (H010-H129) Or (H131-H135)
Quantity Tons:	0.001
Waste Quantity:	2
Quantity Unit:	P
Additional Code 1:	Not reported
Additional Code 2:	Not reported
Additional Code 3:	Not reported
Additional Code 4:	Not reported
Additional Code 5:	Not reported
Shipment Date:	20081020
Creation Date:	4/3/2009 18:30:35
Receipt Date:	20081103
Manifest ID:	000776282GBF
Trans EPA ID:	CAD066151648
Trans Name:	THOMAS GRAY & ASSOCIATES INC
Trans 2 EPA ID:	Not reported
Trans 2 Name:	Not reported
TSDf EPA ID:	TXD982560294
Trans Name:	NSSI RECOVERY SERVICES INC
TSDf Alt EPA ID:	Not reported
TSDf Alt Name:	Not reported
Waste Code Description:	311 - Pharmaceutical waste
RCRA Code:	P081
Meth Code:	H141 - Storage, Bulking, And/Or Transfer Off Site--No Treatment/Reovery (H010-H129) Or (H131-H135)
Quantity Tons:	0.0005
Waste Quantity:	1
Quantity Unit:	P
Additional Code 1:	Not reported
Additional Code 2:	Not reported
Additional Code 3:	Not reported
Additional Code 4:	Not reported

Map ID  
Direction  
Distance  
Elevation

MAP FINDINGS

Site

Database(s)

EDR ID Number  
EPA ID Number

**KAISER PERMANENTE (Continued)**

**S113004831**

Additional Code 5:	Not reported
Shipment Date:	20081013
Creation Date:	2/20/2009 18:30:31
Receipt Date:	20081020
Manifest ID:	000776255GBF
Trans EPA ID:	CAD066151648
Trans Name:	THOMAS GRAY & ASSOCIATES INC
Trans 2 EPA ID:	Not reported
Trans 2 Name:	Not reported
TSDf EPA ID:	CAD044429835
Trans Name:	CLEAN HARBORS ENVIRONMENTAL SERVICES
TSDf Alt EPA ID:	Not reported
TSDf Alt Name:	Not reported
Waste Code Description:	311 - Pharmaceutical waste
RCRA Code:	U058
Meth Code:	H141 - Storage, Bulking, And/Or Transfer Off Site--No Treatment/Recovery (H010-H129) Or (H131-H135)
Quantity Tons:	0.0185
Waste Quantity:	37
Quantity Unit:	P
Additional Code 1:	U010
Additional Code 2:	Not reported
Additional Code 3:	Not reported
Additional Code 4:	Not reported
Additional Code 5:	Not reported
Shipment Date:	20080911
Creation Date:	2/20/2009 18:30:20
Receipt Date:	20080922
Manifest ID:	000776162GBF
Trans EPA ID:	CAD066151648
Trans Name:	THOMAS GRAY & ASSOCIATES INC
Trans 2 EPA ID:	Not reported
Trans 2 Name:	Not reported
TSDf EPA ID:	TXD982560294
Trans Name:	NSSI RECOVERY SERVICES INC
TSDf Alt EPA ID:	Not reported
TSDf Alt Name:	Not reported
Waste Code Description:	134 - Aqueous solution with <10% total organic residues
RCRA Code:	Not reported
Meth Code:	H040 - Incineration--Thermal Destruction Other Than Use As A Fuel
Quantity Tons:	0.126
Waste Quantity:	30
Quantity Unit:	G
Additional Code 1:	Not reported
Additional Code 2:	Not reported
Additional Code 3:	Not reported
Additional Code 4:	Not reported
Additional Code 5:	Not reported
Additional Info:	
Year:	2010
Gen EPA ID:	CAD981396591
Shipment Date:	20101230
Creation Date:	3/28/2011 18:30:35

Map ID  
Direction  
Distance  
Elevation

MAP FINDINGS

Site

Database(s)

EDR ID Number  
EPA ID Number

**KAISER PERMANENTE (Continued)**

**S113004831**

Receipt Date:	20101230
Manifest ID:	001355816GBF
Trans EPA ID:	CAR000181891
Trans Name:	BDC SPECIAL WASTE SERVICES
Trans 2 EPA ID:	Not reported
Trans 2 Name:	Not reported
TSDf EPA ID:	CAD009007626
Trans Name:	AZUSA LAND RECLAMATION
TSDf Alt EPA ID:	Not reported
TSDf Alt Name:	Not reported
Waste Code Description:	151 - Asbestos-containing waste
RCRA Code:	Not reported
Meth Code:	H132 - Landfill Or Surface Impoundment That Will Be Closed As Landfill( To Include On-Site Treatment And/Or Stabilization)
Quantity Tons:	12
Waste Quantity:	30
Quantity Unit:	Y
Additional Code 1:	Not reported
Additional Code 2:	Not reported
Additional Code 3:	Not reported
Additional Code 4:	Not reported
Additional Code 5:	Not reported
Shipment Date:	20101124
Creation Date:	4/27/2011 18:30:26
Receipt Date:	20101214
Manifest ID:	003886647FLE
Trans EPA ID:	MAD039322250
Trans Name:	CLEAN HARBORS ENVIRONMENTAL SERVICES INC
Trans 2 EPA ID:	NED986382133
Trans 2 Name:	SMITH SYSTEMS TRANS
TSDf EPA ID:	NED981723513
Trans Name:	CLEAN HARBORS ENV SERVICES INC
TSDf Alt EPA ID:	Not reported
TSDf Alt Name:	Not reported
Waste Code Description:	343 - Unspecified organic liquid mixture
RCRA Code:	F003
Meth Code:	H040 - Incineration--Thermal Destruction Other Than Use As A Fuel
Quantity Tons:	0.0238
Waste Quantity:	7
Quantity Unit:	G
Additional Code 1:	D001
Additional Code 2:	Not reported
Additional Code 3:	Not reported
Additional Code 4:	Not reported
Additional Code 5:	Not reported
Shipment Date:	20101117
Creation Date:	2/8/2011 18:30:37
Receipt Date:	20101123
Manifest ID:	003403397FLE
Trans EPA ID:	MAD039322250
Trans Name:	CLEAN HARBORS ENVIRONMENTAL SERVICES INC
Trans 2 EPA ID:	MAD039322250
Trans 2 Name:	CLEAN HARBORS ENV SVCS
TSDf EPA ID:	CAD980675276
Trans Name:	CLEAN HARBORS BUTTONWILLOW LLC

Map ID  
Direction  
Distance  
Elevation

MAP FINDINGS

Site

Database(s)

EDR ID Number  
EPA ID Number

**KAISER PERMANENTE (Continued)**

**S113004831**

TSDf Alt EPA ID:	Not reported
TSDf Alt Name:	Not reported
Waste Code Description:	181 - Other inorganic solid waste Organics
RCRA Code:	Not reported
Meth Code:	H132 - Landfill Or Surface Impoundment That Will Be Closed As Landfill( To Include On-Site Treatment And/Or Stabilization)
Quantity Tons:	0.22935
Waste Quantity:	55
Quantity Unit:	G
Additional Code 1:	Not reported
Additional Code 2:	Not reported
Additional Code 3:	Not reported
Additional Code 4:	Not reported
Additional Code 5:	Not reported
Shipment Date:	20101117
Creation Date:	1/12/2011 18:30:24
Receipt Date:	20101119
Manifest ID:	007291815JJK
Trans EPA ID:	CAD983608258
Trans Name:	OCEAN BLUE ENVIRONMENTAL SERVICES
Trans 2 EPA ID:	Not reported
Trans 2 Name:	Not reported
TSDf EPA ID:	CAD028409019
Trans Name:	CROSBY & OVERTON
TSDf Alt EPA ID:	Not reported
TSDf Alt Name:	Not reported
Waste Code Description:	291 - Latex waste
RCRA Code:	Not reported
Meth Code:	H141 - Storage, Bulking, And/Or Transfer Off Site--No Treatment/Reovery (H010-H129) Or (H131-H135)
Quantity Tons:	0.9174
Waste Quantity:	220
Quantity Unit:	G
Additional Code 1:	Not reported
Additional Code 2:	Not reported
Additional Code 3:	Not reported
Additional Code 4:	Not reported
Additional Code 5:	Not reported
Shipment Date:	20101117
Creation Date:	5/5/2011 18:30:32
Receipt Date:	20101117
Manifest ID:	003403399FLE
Trans EPA ID:	MAD039322250
Trans Name:	CLEAN HARBORS ENVIRONMENTAL SERVICES INC
Trans 2 EPA ID:	Not reported
Trans 2 Name:	Not reported
TSDf EPA ID:	CAD044429835
Trans Name:	CLEAN HARBORS WILMINGTON LLC
TSDf Alt EPA ID:	Not reported
TSDf Alt Name:	Not reported
Waste Code Description:	791 - Liquids with pH < 2 792 Liquids with pH < 2 with metals
RCRA Code:	D008
Meth Code:	H141 - Storage, Bulking, And/Or Transfer Off Site--No Treatment/Reovery (H010-H129) Or (H131-H135)
Quantity Tons:	0.2

Map ID  
Direction  
Distance  
Elevation

MAP FINDINGS

Site

Database(s)

EDR ID Number  
EPA ID Number

**KAISER PERMANENTE (Continued)**

**S113004831**

Waste Quantity:	400
Quantity Unit:	P
Additional Code 1:	D002
Additional Code 2:	Not reported
Additional Code 3:	Not reported
Additional Code 4:	Not reported
Additional Code 5:	Not reported
Shipment Date:	20101117
Creation Date:	4/22/2011 18:30:09
Receipt Date:	20101123
Manifest ID:	003403396FLE
Trans EPA ID:	MAD039322250
Trans Name:	CLEAN HARBORS ENVIRONMENTAL SERVICES INC
Trans 2 EPA ID:	AZR000508515
Trans 2 Name:	SLT EXPRESSWAY
TSD EPA ID:	UTD981552177
Trans Name:	CLEAN HARBORS ARAGONITE LLC
TSD EPA ID:	Not reported
TSD Name:	Not reported
Waste Code Description:	141 - Off-specification, aged, or surplus inorganics
RCRA Code:	Not reported
Meth Code:	H040 - Incineration--Thermal Destruction Other Than Use As A Fuel
Quantity Tons:	0.0225
Waste Quantity:	45
Quantity Unit:	P
Additional Code 1:	Not reported
Additional Code 2:	Not reported
Additional Code 3:	Not reported
Additional Code 4:	Not reported
Additional Code 5:	Not reported
Shipment Date:	20101111
Creation Date:	5/5/2011 18:30:32
Receipt Date:	20101112
Manifest ID:	003888868FLE
Trans EPA ID:	MAD039322250
Trans Name:	CLEAN HARBORS ENVIRONMENTAL SERVICES INC
Trans 2 EPA ID:	Not reported
Trans 2 Name:	Not reported
TSD EPA ID:	CAD044429835
Trans Name:	CLEAN HARBORS WILMINGTON LLC
TSD EPA ID:	Not reported
TSD Name:	Not reported
Waste Code Description:	343 - Unspecified organic liquid mixture
RCRA Code:	F003
Meth Code:	H141 - Storage, Bulking, And/Or Transfer Off Site--No Treatment/Recovery (H010-H129) Or (H131-H135)
Quantity Tons:	0.15
Waste Quantity:	300
Quantity Unit:	P
Additional Code 1:	D001
Additional Code 2:	Not reported
Additional Code 3:	Not reported
Additional Code 4:	Not reported
Additional Code 5:	Not reported

Map ID  
Direction  
Distance  
Elevation

MAP FINDINGS

Site

Database(s)

EDR ID Number  
EPA ID Number

**KAISER PERMANENTE (Continued)**

**S113004831**

Shipment Date: 20101104  
Creation Date: 4/22/2011 18:31:02  
Receipt Date: 20101123  
Manifest ID: 003403358FLE  
Trans EPA ID: MAD039322250  
Trans Name: CLEAN HARBORS ENVIRONMENTAL SERVICES INC  
Trans 2 EPA ID: AZR000508515  
Trans 2 Name: SLT EXPRESSWAY  
TSDF EPA ID: TXD055141378  
Trans Name: CLEAN HARBORS DEER PARK LLC  
TSDF Alt EPA ID: Not reported  
TSDF Alt Name: Not reported  
Waste Code Description: 551 - Laboratory waste chemicals 561 Detergent and soap  
RCRA Code: D002  
Meth Code: H040 - Incineration--Thermal Destruction Other Than Use As A Fuel  
Quantity Tons: 0.0075  
Waste Quantity: 15  
Quantity Unit: P  
Additional Code 1: Not reported  
Additional Code 2: Not reported  
Additional Code 3: Not reported  
Additional Code 4: Not reported  
Additional Code 5: Not reported

Shipment Date: 20101104  
Creation Date: 4/22/2011 18:31:02  
Receipt Date: 20101123  
Manifest ID: 003403358FLE  
Trans EPA ID: MAD039322250  
Trans Name: CLEAN HARBORS ENVIRONMENTAL SERVICES INC  
Trans 2 EPA ID: AZR000508515  
Trans 2 Name: SLT EXPRESSWAY  
TSDF EPA ID: TXD055141378  
Trans Name: CLEAN HARBORS DEER PARK LLC  
TSDF Alt EPA ID: Not reported  
TSDF Alt Name: Not reported  
Waste Code Description: 551 - Laboratory waste chemicals 561 Detergent and soap  
RCRA Code: D002  
Meth Code: H040 - Incineration--Thermal Destruction Other Than Use As A Fuel  
Quantity Tons: 0.02  
Waste Quantity: 40  
Quantity Unit: P  
Additional Code 1: Not reported  
Additional Code 2: Not reported  
Additional Code 3: Not reported  
Additional Code 4: Not reported  
Additional Code 5: Not reported

Shipment Date: 20101104  
Creation Date: 4/22/2011 18:31:02  
Receipt Date: 20101123  
Manifest ID: 003403358FLE  
Trans EPA ID: MAD039322250  
Trans Name: CLEAN HARBORS ENVIRONMENTAL SERVICES INC  
Trans 2 EPA ID: AZR000508515  
Trans 2 Name: SLT EXPRESSWAY  
TSDF EPA ID: TXD055141378

Map ID  
Direction  
Distance  
Elevation

MAP FINDINGS

Site

Database(s)

EDR ID Number  
EPA ID Number

**KAISER PERMANENTE (Continued)**

**S113004831**

Trans Name: CLEAN HARBORS DEER PARK LLC  
TSDF Alt EPA ID: Not reported  
TSDF Alt Name: Not reported  
Waste Code Description: 551 - Laboratory waste chemicals 561 Detergent and soap  
RCRA Code: D002  
Meth Code: H040 - Incineration--Thermal Destruction Other Than Use As A Fuel  
Quantity Tons: 0.035  
Waste Quantity: 70  
Quantity Unit: P  
Additional Code 1: D001  
Additional Code 2: Not reported  
Additional Code 3: Not reported  
Additional Code 4: Not reported  
Additional Code 5: Not reported

**Additional Info:**

Year: 2009  
Gen EPA ID: CAD981396591

Shipment Date: 20091228  
Creation Date: 11/3/2010 18:30:30  
Receipt Date: 20100111  
Manifest ID: 000957476GBF  
Trans EPA ID: CAD066151648  
Trans Name: THOMAS GRAY & ASSOCIATES INC  
Trans 2 EPA ID: Not reported  
Trans 2 Name: Not reported  
TSDF EPA ID: TXD982560294  
Trans Name: NSSI RECOVERY SERVICES INC  
TSDF Alt EPA ID: Not reported  
TSDF Alt Name: Not reported  
Waste Code Description: 214 - Unspecified solvent mixture  
RCRA Code: F003  
Meth Code: H129 - Other Treatment  
Quantity Tons: 0.09  
Waste Quantity: 25  
Quantity Unit: G  
Additional Code 1: D001  
Additional Code 2: Not reported  
Additional Code 3: Not reported  
Additional Code 4: Not reported  
Additional Code 5: Not reported

Shipment Date: 20091214  
Creation Date: 10/26/2010 18:30:16  
Receipt Date: 20091228  
Manifest ID: 000957360GBF  
Trans EPA ID: CAD066151648  
Trans Name: THOMAS GRAY & ASSOCIATES INC  
Trans 2 EPA ID: Not reported  
Trans 2 Name: Not reported  
TSDF EPA ID: TXD982560294  
Trans Name: NSSI RECOVERY SERVICES INC  
TSDF Alt EPA ID: Not reported  
TSDF Alt Name: Not reported  
Waste Code Description: 214 - Unspecified solvent mixture  
RCRA Code: F003

Map ID  
Direction  
Distance  
Elevation

MAP FINDINGS

Site

Database(s)

EDR ID Number  
EPA ID Number

**KAISER PERMANENTE (Continued)**

**S113004831**

Meth Code:	H129 - Other Treatment
Quantity Tons:	0.0216
Waste Quantity:	6
Quantity Unit:	G
Additional Code 1:	D001
Additional Code 2:	Not reported
Additional Code 3:	Not reported
Additional Code 4:	Not reported
Additional Code 5:	Not reported
Shipment Date:	20091111
Creation Date:	5/20/2010 18:30:26
Receipt Date:	20091116
Manifest ID:	000957250GBF
Trans EPA ID:	CAD066151648
Trans Name:	THOMAS GRAY & ASSOCIATES INC
Trans 2 EPA ID:	Not reported
Trans 2 Name:	Not reported
TSDf EPA ID:	TXD982560294
Trans Name:	NSSI RECOVERY SERVICES INC
TSDf Alt EPA ID:	Not reported
TSDf Alt Name:	Not reported
Waste Code Description:	214 - Unspecified solvent mixture
RCRA Code:	F003
Meth Code:	H129 - Other Treatment
Quantity Tons:	0.072
Waste Quantity:	20
Quantity Unit:	G
Additional Code 1:	D001
Additional Code 2:	Not reported
Additional Code 3:	Not reported
Additional Code 4:	Not reported
Additional Code 5:	Not reported
Shipment Date:	20091021
Creation Date:	5/20/2010 18:30:26
Receipt Date:	20091102
Manifest ID:	000957185GBF
Trans EPA ID:	CAD066151648
Trans Name:	THOMAS GRAY & ASSOCIATES INC
Trans 2 EPA ID:	Not reported
Trans 2 Name:	Not reported
TSDf EPA ID:	TXD982560294
Trans Name:	NSSI RECOVERY SERVICES INC
TSDf Alt EPA ID:	Not reported
TSDf Alt Name:	Not reported
Waste Code Description:	331 - Off-specification, aged, or surplus organics
RCRA Code:	D001
Meth Code:	H129 - Other Treatment
Quantity Tons:	0.0005
Waste Quantity:	1
Quantity Unit:	P
Additional Code 1:	Not reported
Additional Code 2:	Not reported
Additional Code 3:	Not reported
Additional Code 4:	Not reported
Additional Code 5:	Not reported



Map ID  
Direction  
Distance  
Elevation

MAP FINDINGS

Site

Database(s)

EDR ID Number  
EPA ID Number

**KAISER PERMANENTE (Continued)**

**S113004831**

Shipment Date: 20091021  
Creation Date: 5/20/2010 18:30:26  
Receipt Date: 20091102  
Manifest ID: 000957185GBF  
Trans EPA ID: CAD066151648  
Trans Name: THOMAS GRAY & ASSOCIATES INC  
Trans 2 EPA ID: Not reported  
Trans 2 Name: Not reported  
TSDF EPA ID: TXD982560294  
Trans Name: NSSI RECOVERY SERVICES INC  
TSDF Alt EPA ID: Not reported  
TSDF Alt Name: Not reported  
Waste Code Description: 791 - Liquids with pH < 2 792 Liquids with pH < 2 with metals  
RCRA Code: D002  
Meth Code: H129 - Other Treatment  
Quantity Tons: 0.003  
Waste Quantity: 6  
Quantity Unit: P  
Additional Code 1: Not reported  
Additional Code 2: Not reported  
Additional Code 3: Not reported  
Additional Code 4: Not reported  
Additional Code 5: Not reported

Shipment Date: 20091021  
Creation Date: 5/20/2010 18:30:26  
Receipt Date: 20091102  
Manifest ID: 000957185GBF  
Trans EPA ID: CAD066151648  
Trans Name: THOMAS GRAY & ASSOCIATES INC  
Trans 2 EPA ID: Not reported  
Trans 2 Name: Not reported  
TSDF EPA ID: TXD982560294  
Trans Name: NSSI RECOVERY SERVICES INC  
TSDF Alt EPA ID: Not reported  
TSDF Alt Name: Not reported  
Waste Code Description: 331 - Off-specification, aged, or surplus organics  
RCRA Code: U122  
Meth Code: H129 - Other Treatment  
Quantity Tons: 0.001  
Waste Quantity: 2  
Quantity Unit: P  
Additional Code 1: D002  
Additional Code 2: D001  
Additional Code 3: Not reported  
Additional Code 4: Not reported  
Additional Code 5: Not reported

Shipment Date: 20091021  
Creation Date: 5/20/2010 18:30:26  
Receipt Date: 20091102  
Manifest ID: 000957185GBF  
Trans EPA ID: CAD066151648  
Trans Name: THOMAS GRAY & ASSOCIATES INC  
Trans 2 EPA ID: Not reported  
Trans 2 Name: Not reported  
TSDF EPA ID: TXD982560294

Map ID  
Direction  
Distance  
Elevation

MAP FINDINGS

Site

Database(s)

EDR ID Number  
EPA ID Number

**KAISER PERMANENTE (Continued)**

**S113004831**

Trans Name:	NSSI RECOVERY SERVICES INC
TSDF Alt EPA ID:	Not reported
TSDF Alt Name:	Not reported
Waste Code Description:	331 - Off-specification, aged, or surplus organics
RCRA Code:	Not reported
Meth Code:	H129 - Other Treatment
Quantity Tons:	0.0015
Waste Quantity:	3
Quantity Unit:	P
Additional Code 1:	Not reported
Additional Code 2:	Not reported
Additional Code 3:	Not reported
Additional Code 4:	Not reported
Additional Code 5:	Not reported
Shipment Date:	20091021
Creation Date:	5/20/2010 18:30:26
Receipt Date:	20091102
Manifest ID:	000957173GBF
Trans EPA ID:	CAD066151648
Trans Name:	THOMAS GRAY & ASSOCIATES INC
Trans 2 EPA ID:	Not reported
Trans 2 Name:	Not reported
TSDF EPA ID:	TXD982560294
Trans Name:	NSSI RECOVERY SERVICES INC
TSDF Alt EPA ID:	Not reported
TSDF Alt Name:	Not reported
Waste Code Description:	141 - Off-specification, aged, or surplus inorganics
RCRA Code:	Not reported
Meth Code:	H129 - Other Treatment
Quantity Tons:	0.11676
Waste Quantity:	28
Quantity Unit:	G
Additional Code 1:	Not reported
Additional Code 2:	Not reported
Additional Code 3:	Not reported
Additional Code 4:	Not reported
Additional Code 5:	Not reported
Shipment Date:	20091019
Creation Date:	5/20/2010 18:30:26
Receipt Date:	20091102
Manifest ID:	000957149GBF
Trans EPA ID:	CAD066151648
Trans Name:	THOMAS GRAY & ASSOCIATES INC
Trans 2 EPA ID:	Not reported
Trans 2 Name:	Not reported
TSDF EPA ID:	TXD982560294
Trans Name:	NSSI RECOVERY SERVICES INC
TSDF Alt EPA ID:	Not reported
TSDF Alt Name:	Not reported
Waste Code Description:	311 - Pharmaceutical waste
RCRA Code:	P042
Meth Code:	H129 - Other Treatment
Quantity Tons:	0.0005
Waste Quantity:	1
Quantity Unit:	P

Map ID  
Direction  
Distance  
Elevation

MAP FINDINGS

Site

Database(s)

EDR ID Number  
EPA ID Number

**KAISER PERMANENTE (Continued)**

**S113004831**

Additional Code 1:	Not reported
Additional Code 2:	Not reported
Additional Code 3:	Not reported
Additional Code 4:	Not reported
Additional Code 5:	Not reported
Shipment Date:	20091019
Creation Date:	5/20/2010 18:30:26
Receipt Date:	20091102
Manifest ID:	000957147GBF
Trans EPA ID:	CAD066151648
Trans Name:	THOMAS GRAY & ASSOCIATES INC
Trans 2 EPA ID:	Not reported
Trans 2 Name:	Not reported
TSDF EPA ID:	TXD982560294
Trans Name:	NSSI RECOVERY SERVICES INC
TSDF Alt EPA ID:	Not reported
TSDF Alt Name:	Not reported
Waste Code Description:	331 - Off-specification, aged, or surplus organics
RCRA Code:	Not reported
Meth Code:	H129 - Other Treatment
Quantity Tons:	0.002
Waste Quantity:	4
Quantity Unit:	P
Additional Code 1:	Not reported
Additional Code 2:	Not reported
Additional Code 3:	Not reported
Additional Code 4:	Not reported
Additional Code 5:	Not reported

**Additional Info:**

Year:	1997
Gen EPA ID:	CAD981396591

Shipment Date:	19971217
Creation Date:	7/23/1998 0:00:00
Receipt Date:	19971218
Manifest ID:	96643095
Trans EPA ID:	CAL000827802
Trans Name:	Not reported
Trans 2 EPA ID:	Not reported
Trans 2 Name:	Not reported
TSDF EPA ID:	CAD000013493
Trans Name:	Not reported
TSDF Alt EPA ID:	CAD000013493
TSDF Alt Name:	Not reported
Waste Code Description:	181 - Other inorganic solid waste Organics
RCRA Code:	D011
Meth Code:	R01 - Recycler
Quantity Tons:	0.005
Waste Quantity:	10
Quantity Unit:	P
Additional Code 1:	Not reported
Additional Code 2:	Not reported
Additional Code 3:	Not reported
Additional Code 4:	Not reported
Additional Code 5:	Not reported

Map ID  
Direction  
Distance  
Elevation

MAP FINDINGS

Site

Database(s)

EDR ID Number  
EPA ID Number

**KAISER PERMANENTE (Continued)**

**S113004831**

Shipment Date: 19971217  
Creation Date: 7/23/1998 0:00:00  
Receipt Date: 19971218  
Manifest ID: 96643095  
Trans EPA ID: CAL000827802  
Trans Name: Not reported  
Trans 2 EPA ID: Not reported  
Trans 2 Name: Not reported  
TSDF EPA ID: CAD000013493  
Trans Name: Not reported  
TSDF Alt EPA ID: CAD000013493  
TSDF Alt Name: Not reported  
Waste Code Description: 171 - Metal sludge (see 121  
RCRA Code: D011  
Meth Code: R01 - Recycler  
Quantity Tons: 0.0225  
Waste Quantity: 45  
Quantity Unit: P  
Additional Code 1: Not reported  
Additional Code 2: Not reported  
Additional Code 3: Not reported  
Additional Code 4: Not reported  
Additional Code 5: Not reported

Shipment Date: 19971119  
Creation Date: 7/23/1998 0:00:00  
Receipt Date: 19971120  
Manifest ID: 96643078  
Trans EPA ID: CAL000827802  
Trans Name: Not reported  
Trans 2 EPA ID: Not reported  
Trans 2 Name: Not reported  
TSDF EPA ID: CAD000013493  
Trans Name: Not reported  
TSDF Alt EPA ID: CAD000013493  
TSDF Alt Name: Not reported  
Waste Code Description: 171 - Metal sludge (see 121  
RCRA Code: D011  
Meth Code: R01 - Recycler  
Quantity Tons: 0.015  
Waste Quantity: 30  
Quantity Unit: P  
Additional Code 1: Not reported  
Additional Code 2: Not reported  
Additional Code 3: Not reported  
Additional Code 4: Not reported  
Additional Code 5: Not reported

Shipment Date: 19971119  
Creation Date: 7/23/1998 0:00:00  
Receipt Date: 19971120  
Manifest ID: 96643078  
Trans EPA ID: CAL000827802  
Trans Name: Not reported  
Trans 2 EPA ID: Not reported  
Trans 2 Name: Not reported  
TSDF EPA ID: CAD000013493

Map ID  
Direction  
Distance  
Elevation

MAP FINDINGS

Site

Database(s)

EDR ID Number  
EPA ID Number

**KAISER PERMANENTE (Continued)**

**S113004831**

Trans Name: Not reported  
TSDF Alt EPA ID: CAD000013493  
TSDF Alt Name: Not reported  
Waste Code Description: 181 - Other inorganic solid waste Organics  
RCRA Code: D011  
Meth Code: R01 - Recycler  
Quantity Tons: 0.0025  
Waste Quantity: 5  
Quantity Unit: P  
Additional Code 1: Not reported  
Additional Code 2: Not reported  
Additional Code 3: Not reported  
Additional Code 4: Not reported  
Additional Code 5: Not reported

Shipment Date: 19971112  
Creation Date: 3/18/1998 0:00:00  
Receipt Date: 19971119  
Manifest ID: 96414151  
Trans EPA ID: CAD073609893  
Trans Name: Not reported  
Trans 2 EPA ID: CAR000017657  
Trans 2 Name: Not reported  
TSDF EPA ID: CAD009007626  
Trans Name: Not reported  
TSDF Alt EPA ID: Not reported  
TSDF Alt Name: Not reported  
Waste Code Description: 151 - Asbestos-containing waste  
RCRA Code: Not reported  
Meth Code: D80 - Disposal, Land Fill  
Quantity Tons: 0.8428  
Waste Quantity: 1  
Quantity Unit: Y  
Additional Code 1: Not reported  
Additional Code 2: Not reported  
Additional Code 3: Not reported  
Additional Code 4: Not reported  
Additional Code 5: Not reported

Shipment Date: 19971014  
Creation Date: 7/23/1998 0:00:00  
Receipt Date: 19971015  
Manifest ID: 96643042  
Trans EPA ID: CAL000827802  
Trans Name: Not reported  
Trans 2 EPA ID: Not reported  
Trans 2 Name: Not reported  
TSDF EPA ID: CAD000013493  
Trans Name: Not reported  
TSDF Alt EPA ID: CAD000013493  
TSDF Alt Name: Not reported  
Waste Code Description: 181 - Other inorganic solid waste Organics  
RCRA Code: D011  
Meth Code: R01 - Recycler  
Quantity Tons: 0.002  
Waste Quantity: 4  
Quantity Unit: P

Map ID  
Direction  
Distance  
Elevation

MAP FINDINGS

Site

Database(s)

EDR ID Number  
EPA ID Number

**KAISER PERMANENTE (Continued)**

**S113004831**

Additional Code 1:	Not reported
Additional Code 2:	Not reported
Additional Code 3:	Not reported
Additional Code 4:	Not reported
Additional Code 5:	Not reported
Shipment Date:	19971014
Creation Date:	7/23/1998 0:00:00
Receipt Date:	19971015
Manifest ID:	96643042
Trans EPA ID:	CAL000827802
Trans Name:	Not reported
Trans 2 EPA ID:	Not reported
Trans 2 Name:	Not reported
TSDF EPA ID:	CAD000013493
Trans Name:	Not reported
TSDF Alt EPA ID:	CAD000013493
TSDF Alt Name:	Not reported
Waste Code Description:	171 - Metal sludge (see 121
RCRA Code:	D011
Meth Code:	R01 - Recycler
Quantity Tons:	0.015
Waste Quantity:	30
Quantity Unit:	P
Additional Code 1:	Not reported
Additional Code 2:	Not reported
Additional Code 3:	Not reported
Additional Code 4:	Not reported
Additional Code 5:	Not reported
Shipment Date:	19970915
Creation Date:	7/23/1998 0:00:00
Receipt Date:	19970916
Manifest ID:	96643021
Trans EPA ID:	CAL000827802
Trans Name:	Not reported
Trans 2 EPA ID:	Not reported
Trans 2 Name:	Not reported
TSDF EPA ID:	CAD000013493
Trans Name:	Not reported
TSDF Alt EPA ID:	CAD000013493
TSDF Alt Name:	Not reported
Waste Code Description:	171 - Metal sludge (see 121
RCRA Code:	D011
Meth Code:	R01 - Recycler
Quantity Tons:	0.015
Waste Quantity:	30
Quantity Unit:	P
Additional Code 1:	Not reported
Additional Code 2:	Not reported
Additional Code 3:	Not reported
Additional Code 4:	Not reported
Additional Code 5:	Not reported
Shipment Date:	19970915
Creation Date:	7/23/1998 0:00:00
Receipt Date:	19970916

Map ID  
Direction  
Distance  
Elevation

MAP FINDINGS

Site

Database(s)

EDR ID Number  
EPA ID Number

**KAISER PERMANENTE (Continued)**

**S113004831**

Manifest ID: 96643021  
Trans EPA ID: CAL000827802  
Trans Name: Not reported  
Trans 2 EPA ID: Not reported  
Trans 2 Name: Not reported  
TSDF EPA ID: CAD000013493  
Trans Name: Not reported  
TSDF Alt EPA ID: CAD000013493  
TSDF Alt Name: Not reported  
Waste Code Description: 181 - Other inorganic solid waste Organics  
RCRA Code: D011  
Meth Code: R01 - Recycler  
Quantity Tons: 0.0015  
Waste Quantity: 3  
Quantity Unit: P  
Additional Code 1: Not reported  
Additional Code 2: Not reported  
Additional Code 3: Not reported  
Additional Code 4: Not reported  
Additional Code 5: Not reported

Shipment Date: 19970818  
Creation Date: 12/11/1997 0:00:00  
Receipt Date: 19970821  
Manifest ID: 96643003  
Trans EPA ID: CAL000827802  
Trans Name: Not reported  
Trans 2 EPA ID: Not reported  
Trans 2 Name: Not reported  
TSDF EPA ID: CAD000013493  
Trans Name: Not reported  
TSDF Alt EPA ID: Not reported  
TSDF Alt Name: Not reported  
Waste Code Description: 171 - Metal sludge (see 121  
RCRA Code: D011  
Meth Code: R01 - Recycler  
Quantity Tons: 0.0125  
Waste Quantity: 3  
Quantity Unit: G  
Additional Code 1: Not reported  
Additional Code 2: Not reported  
Additional Code 3: Not reported  
Additional Code 4: Not reported  
Additional Code 5: Not reported

**LOS ANGELES HM:**

Name: KAISER PERMANENTE  
Address: 4867 W SUNSET BLVD # H  
City,State,Zip: LOS ANGELES, CA 90027  
Facility ID: FA0015222  
Last Run Date: 06/01/2019  
Status: INACTIVE

Name: KAISER PERMANENTE  
Address: 4867 W SUNSET BLVD # H  
City,State,Zip: LOS ANGELES, CA 90027  
Facility ID: FA0015222

Map ID  
Direction  
Distance  
Elevation

MAP FINDINGS

Site

Database(s)

EDR ID Number  
EPA ID Number

**KAISER PERMANENTE (Continued)**

**S113004831**

Last Run Date: 06/01/2019  
Status: INACTIVE

Name: KAISER PERMANENTE  
Address: 4867 W SUNSET BLVD # H  
City,State,Zip: LOS ANGELES, CA 90027  
Facility ID: FA0015222  
Last Run Date: 06/01/2019  
Status: INACTIVE

Name: KAISER PERMANENTE  
Address: 4867 W SUNSET BLVD # H  
City,State,Zip: LOS ANGELES, CA 90027  
Facility ID: FA0015222  
Last Run Date: 06/01/2019  
Status: INACTIVE

Name: KAISER PERMANENTE  
Address: 4867 W SUNSET BLVD # H  
City,State,Zip: LOS ANGELES, CA 90027  
Facility ID: FA0015222  
Last Run Date: 06/01/2019  
Status: INACTIVE

Name: KAISER PERMANENTE  
Address: 4867 W SUNSET BLVD # H  
City,State,Zip: LOS ANGELES, CA 90027  
Facility ID: FA0015222  
Last Run Date: 06/01/2019  
Status: INACTIVE

Name: KAISER PERMANENTE  
Address: 4867 W SUNSET BLVD # H  
City,State,Zip: LOS ANGELES, CA 90027  
Facility ID: FA0015222  
Last Run Date: 06/01/2019  
Status: ACTIVE

CERS:  
Name: KAISER PERMANENTE  
Address: 4867 W SUNSET BLVD  
City,State,Zip: LOS ANGELES, CA 90027  
Site ID: 40991  
CERS ID: 10245826  
CERS Description: Chemical Storage Facilities

Violations:  
Site ID: 40991  
Site Name: KAISER PERMANENTE  
Violation Date: 05-20-2019  
Citation: 23 CCR 16 2635(e)(8) - California Code of Regulations, Title 23, Chapter 16, Section(s) 2635(e)(8)  
Violation Description: Failure to submit as-built plans for the location and orientation of the tanks and appurtenant piping systems for new installations and/or with the permit application.  
Violation Notes: OBSERVATION: Owner/Operator did not submit as-built plans for the location and orientation of the tanks and appurtenant piping systems



Map ID  
Direction  
Distance  
Elevation

MAP FINDINGS

EDR ID Number  
EPA ID Number

KAISER PERMANENTE (Continued)

S113004831

for new installations and/or with the permit application. CORRECTIVE ACTION: Submit as-built plans for the location and orientation of the tanks and appurtenant piping systems for new installations and/or with the permit application. 1. Cold start requires a permit 2. SB989 failures need permit

Violation Division: Los Angeles City Fire Department  
Violation Program: UST  
Violation Source: CERS

Site ID: 40991  
Site Name: KAISER PERMANENTE  
Violation Date: 09-05-2014  
Citation: 23 CCR 16 2631(b) - California Code of Regulations, Title 23, Chapter 16, Section(s) 2631(b)  
Violation Description: Failure of primary or integral secondary containment to be approved for use by independent testing organization.  
Violation Notes: Returned to compliance on 03/25/2016. SB989 Test w/ failures and CERS entry VO's found Secondary vent piping leak for turbine sump #1. Permit required repair.

Violation Division: Los Angeles City Fire Department  
Violation Program: UST  
Violation Source: CERS

Site ID: 40991  
Site Name: KAISER PERMANENTE  
Violation Date: 08-21-2018  
Citation: 22 CCR 12 66262.34(f) - California Code of Regulations, Title 22, Chapter 12, Section(s) 66262.34(f)  
Violation Description: Failure to properly label hazardous waste accumulation containers and portable tanks with the following requirements: "Hazardous Waste", name and address of the generator, physical and chemical characteristics of the Hazardous Waste, and starting accumulation date.  
Violation Notes: Returned to compliance on 08/29/2018. OBSERVATION: 1. Observed G RX destroyerG , stored in 1 x 5 gallon black bin located in basement pharmacy. Bin is marked as RCRA HW, however per pharmacist waste is Non-Hazardous. Provide proper labeling as to type of waste stored. 2. Observed missing accumulation date on hazardous waste labels to 2 x 55 gallon drums of lab stain waste located at northwest side of the property at 1526 N Edgemont St, Los Angeles, CA 90027. CORRECTIVE ACTION: Submit a photo to the CUPA demonstrating that the containers listed above has been properly labeled.

Violation Division: Los Angeles County Fire Department  
Violation Program: HW  
Violation Source: CERS

Site ID: 40991  
Site Name: KAISER PERMANENTE  
Violation Date: 05-20-2019  
Citation: HSC 6.7 25290.1(c),25290.2(c),25291(a)(2),2529.1(e) - California Health and Safety Code, Chapter 6.7, Section(s) 25290.1(c),25290.2(c),25291(a)(2),2529.1(e)  
Violation Description: Failure to maintain secondary containment (e.g., failure of secondary containment testing).  
Violation Notes: OBSERVATION: Secondary containment has not been properly maintained as evidenced by failed secondary containment testing. CORRECTIVE ACTION: Repair secondary containment as needed and retest. Notify CUPA of

Map ID  
Direction  
Distance  
Elevation

MAP FINDINGS

Site

Database(s)

EDR ID Number  
EPA ID Number

**KAISER PERMANENTE (Continued)**

**S113004831**

testing and submit results. OBSERVATION: The [05/12/2017] secondary containment retest results indicate a failure at the [L5- Secondary Pipe component]. All secondary containment for the UST system must be tight. CORRECTIVE ACTION: Immediately have a properly licensed, trained, and certified contractor repair or replace the failed component(s) under permit and inspection of the CUPA.

Violation Division: Los Angeles City Fire Department  
Violation Program: UST  
Violation Source: CERS

Site ID: 40991  
Site Name: KAISER PERMANENTE  
Violation Date: 05-13-2015  
Citation: 23 CCR 16 2715(c)(2) - California Code of Regulations, Title 23, Chapter 16, Section(s) 2715(c)(2)  
Violation Description: Failure to comply with one or more of the following: maintain the spill bucket in good condition, containment free of debris/liquid, and/or to remove the contents of the spill bucket when a release/leak/spill was observed.  
Violation Notes: Returned to compliance on 04/12/2016. OBSERVATION: Owner/Operator did not comply with one or more of the following: Maintain the spill bucket in good condition, containment free of debris/liquid, and/or to remove the contents of the spill bucket when a release/leak/spill was observed. CORRECTIVE ACTION: Maintain the spill bucket in good condition, containment free of debris/liquid, and remove the contents of the spill bucket when a release was observed. Submit verification.

Violation Division: Los Angeles City Fire Department  
Violation Program: UST  
Violation Source: CERS

Site ID: 40991  
Site Name: KAISER PERMANENTE  
Violation Date: 05-20-2019  
Citation: 23 CCR 16 2641(h) - California Code of Regulations, Title 23, Chapter 16, Section(s) 2641(h)  
Violation Description: Failure to have an approved UST Monitoring Plan.  
Violation Notes: Returned to compliance on 05/20/2019. OBSERVATION: Facility does not have an approved Monitoring Plan. CORRECTIVE ACTION: Maintain an Approved Monitoring Plan. 1. Update Tank information needs Updating: LLD on CERS: Not listed 2. Update Monitoring Plan: add LLD

Violation Division: Los Angeles City Fire Department  
Violation Program: UST  
Violation Source: CERS

Site ID: 40991  
Site Name: KAISER PERMANENTE  
Violation Date: 05-02-2018  
Citation: HSC 6.7 25299(a)(9) - California Health and Safety Code, Chapter 6.7, Section(s) 25299(a)(9)  
Violation Description: Leak detection equipment disabled or tampered with in a manner that would prevent the monitoring system from detecting and/or alerting the owner/operator of a leak.  
Violation Notes: Returned to compliance on 06/02/2018. OBSERVATION: Owner/Operator tampered with and/or disabled leak detection equipment in a manner that would prevent the monitoring system from detecting and/or alerting the owner/operator of a leak. CORRECTIVE ACTION: Owner/Operator shall not disable or tamper with monitoring equipment.

Map ID  
Direction  
Distance  
Elevation

MAP FINDINGS

Site

Database(s)

EDR ID Number  
EPA ID Number

**KAISER PERMANENTE (Continued)**

**S113004831**

Repair/replace equipment so that it functions per manufacturer's specifications. Submit verification. OBSERVATION: The Barnsdall tank[L1 turbine] sump sensor was raised approximately [2] inches off the lowest point of the sump and not located [or maintained] to detect a leak at the earliest opportunity. Monitoring equipment shall be maintained to be able to detect a leak at the earliest possible opportunity. CORRECTIVE ACTION: Immediately relocate this sensor to the lowest point of the approximately sump.

Violation Division: Los Angeles City Fire Department  
Violation Program: UST  
Violation Source: CERS

Site ID: 40991  
Site Name: KAISER PERMANENTE  
Violation Date: 05-20-2019  
Citation: 23 CCR 16 2712(i) - California Code of Regulations, Title 23, Chapter 16, Section(s) 2712(i)

Violation Description: Failure to have current UST Monitoring Plan available on site.  
Violation Notes: Returned to compliance on 05/20/2019. OBSERVATION: Owner/Operator did not maintain a current UST monitoring plan on site. CORRECTIVE ACTION: Maintain a current UST monitoring plan on site. 1. Tank information needs Updating: LLD on CERS: Not listed 2. Update Monitoring Plan: add LLD 3. Annular Space Sensors: VR-409 VR-420 replaced during 2018 MC

Violation Division: Los Angeles City Fire Department  
Violation Program: UST  
Violation Source: CERS

Site ID: 40991  
Site Name: KAISER PERMANENTE  
Violation Date: 05-02-2018  
Citation: 23 CCR 16 2641(a) - California Code of Regulations, Title 23, Chapter 16, Section(s) 2641(a)

Violation Description: Failure of leak detection equipment to be located such that equipment is capable of detecting a leak at the earliest possible opportunity.  
Violation Notes: Returned to compliance on 06/02/2018. OBSERVATION: Owner/Operator failed to position leak detection equipment so that it is capable of detecting a leak at the earliest possible opportunity. Raised sensor in STP Sump (See PhotoG s) CORRECTIVE ACTION: Position leak detection equipment so that it is capable of detecting a leak at the earliest possible opportunity. Install sleeves to secure sensor placement. OBSERVATION: The Barnsdall tank[L1 turbine] sump sensor was raised approximately [2 inches] inches off the lowest point of the sump not located to detect a leak at the earliest opportunity. Monitoring equipment shall be maintained to be able to detect a leak at the earliest possible opportunity. Raised sensor in STP Sump (See PhotoG s) CORRECTIVE ACTION: Immediately relocate this sensor to the lowest point of the Barnsdall tank[L1 turbine] sump. Install sleeves to secure sensor placement. OBSERVATION: The Barnsdall tank[L1 turbine] annular sensor was found not located at the bottom of the tank [Truncated]

Violation Division: Los Angeles City Fire Department  
Violation Program: UST  
Violation Source: CERS

Site ID: 40991  
Site Name: KAISER PERMANENTE  
Violation Date: 05-02-2018

Map ID  
Direction  
Distance  
Elevation

MAP FINDINGS

Site

Database(s)

EDR ID Number  
EPA ID Number

**KAISER PERMANENTE (Continued)**

**S113004831**

Citation: HSC 6.75 25299.30-25299.34 - California Health and Safety Code, Chapter 6.75, Section(s) 25299.30-25299.34

Violation Description: Failure to submit and maintain complete and current Certification of Financial Responsibility or other mechanism of financial assurance.

Violation Notes: Returned to compliance on 06/02/2018. OBSERVATION: Financial responsibility documents have not been submitted to the CUPA. Current financial responsibility documents are required to be submitted annually. CORRECTIVE ACTION: Complete and submit a copy of the financial responsibility by [30 days from now]. 1. UST Letter from Chief Financial Officer- Available on CERS as of (05/02/2018) dated (03/06/2017) 2. Certificate of Financial ResponsibilityG Available on CERS as of (05/02/2018) dated (03/06/2017)

Violation Division: Los Angeles City Fire Department

Violation Program: UST

Violation Source: CERS

Site ID: 40991

Site Name: KAISER PERMANENTE

Violation Date: 05-02-2018

Citation: 23 CCR 16 2632(c)(2)(A)&(B) - California Code of Regulations, Title 23, Chapter 16, Section(s) 2632(c)(2)(A)&(B)

Violation Description: Failure to continuously monitor the interstitial space of a double-walled tank with an audible and visual alarm system.

Violation Notes: Returned to compliance on 06/03/2019. More recent inspection completed. Newer inspection report and violations supersede previous violations. Previous violations were abated this date

Violation Division: Los Angeles City Fire Department

Violation Program: UST

Violation Source: CERS

Site ID: 40991

Site Name: KAISER PERMANENTE

Violation Date: 08-21-2018

Citation: HSC 6.5 25123.3(h)(1) - California Health and Safety Code, Chapter 6.5, Section(s) 25123.3(h)(1)

Violation Description: Failure to send hazardous waste offsite for treatment, storage, or disposal within 180 days (or 270 days if waste is transported over 200 miles) for a generator who generates less than 1000 kilogram per month if all of the following conditions are met: (1) The quantity of hazardous waste accumulated onsite never exceeds 6,000 kilograms. (2) The generator complies with the requirements of 40 Code of Federal Regulations section 262.34(d), (e) and (f). (3) The generator does not hold acutely hazardous waste or extremely hazardous waste in an amount greater than one kilogram for more than 90 days.

Violation Notes: Returned to compliance on 08/29/2018. OBSERVATION: Observed missing accumulation date to 2 x 55 gallon drums full of stains used at laboratory. Drums are located inside chain link fence at northwest corner of property 1526 Edgemont, LA 90027. Hospital may be storing hazardous waste up to 180 days in the laboratory and then moving it into the 55-gallon drums outside for another 180 days prior to disposal. CORRECTIVE ACTION: Provide manifest/receipt demonstrating 2 x 55 gallon of lab stains have been properly disposed by licensed hauler or provide proof and clarification that 2 x 55 gallon drum of stain waste have not been accumulating more than 180 days.

Violation Division: Los Angeles County Fire Department

Violation Program: HW

Violation Source: CERS

Map ID  
Direction  
Distance  
Elevation

MAP FINDINGS

EDR ID Number  
EPA ID Number

**KAISER PERMANENTE (Continued)**

**S113004831**

Site ID: 40991  
Site Name: KAISER PERMANENTE  
Violation Date: 05-02-2018  
Citation: 23 CCR 16 2635(c)(8) - California Code of Regulations, Title 23, Chapter 16, Section(s) 2635(c)(8)  
Violation Description: Failure to submit as-built plans for the location and orientation of the tanks and appurtenant piping systems for new installations and/or with the permit application.  
Violation Notes: Returned to compliance on 05/02/2018. OBSERVATION: Owner/Operator did not submit as-built plans for the location and orientation of the tanks and appurtenant piping systems for new installations and/or with the permit application. CORRECTIVE ACTION: Submit as-built plans for the location and orientation of the tanks and appurtenant piping systems for new installations and/or with the permit application. 1550 Edgemont St. STP Sensor (L5). STP replaced (like 4 Like)  
Violation Division: Los Angeles City Fire Department  
Violation Program: UST  
Violation Source: CERS

Site ID: 40991  
Site Name: KAISER PERMANENTE  
Violation Date: 05-02-2018  
Citation: 23 CCR 16 2632(c)(2)(B), 2634(d)(1)(a), 2636(f)(1) - California Code of Regulations, Title 23, Chapter 16, Section(s) 2632(c)(2)(B), 2634(d)(1)(a), 2636(f)(1)  
Violation Description: Failure of the leak detection equipment to have an audible and visual alarm as required.  
Violation Notes: Returned to compliance on 06/02/2018. OBSERVATION: Owner/Operator did not maintain leak detection equipment with an audible and visual alarm. CORRECTIVE ACTION: Maintain leak detection equipment with an audible and visual alarm. OBSERVATION: The Barnsdall tank[L1 turbine] sensor failed to activate an audible and visual alarm when tested to ensure continuous monitoring of the tank system. All monitoring equipment shall be maintained to activate an audible and visual alarm or stop the flow of product when it detects a leak. The Barnsdall tank[L1 turbine] sensor failed to activate an audible and visual alarm when tested to ensure continuous monitoring of the tank system. All monitoring equipment shall be maintained to activate an audible and visual alarm or stop the flow of product when it detects a leak. The sensor was replaced and retested during the inspection. The Barnsdall tank[L1 turbine] in the sump failed to stop the flow of product when tested. All monitoring equipment shall be maintained to an [Truncated]  
Violation Division: Los Angeles City Fire Department  
Violation Program: UST  
Violation Source: CERS

Evaluation:  
Eval General Type: Compliance Evaluation Inspection  
Eval Date: 01-12-2017  
Violations Found: No  
Eval Type: Routine done by local agency  
Eval Notes: INSPECTION COMPLETED ON 12/16/16. THE INSPECTION REPORT WAS LOST IN THE SYSTEM ALTHOUGH IS WAS ARCHIVED.  
Eval Division: Los Angeles City Fire Department  
Eval Program: HMRRP  
Eval Source: CERS

Map ID  
Direction  
Distance  
Elevation

MAP FINDINGS

Site

Database(s)

EDR ID Number  
EPA ID Number

**KAISER PERMANENTE (Continued)**

**S113004831**

Eval General Type:	Compliance Evaluation Inspection
Eval Date:	09-24-2015
Violations Found:	No
Eval Type:	Routine done by local agency
Eval Notes:	Lane Moody, Director Environmental Health Services
Eval Division:	Los Angeles County Fire Department
Eval Program:	HW
Eval Source:	CERS
Eval General Type:	Compliance Evaluation Inspection
Eval Date:	03-11-2015
Violations Found:	No
Eval Type:	Routine done by local agency
Eval Notes:	2015 HMBP completed
Eval Division:	Los Angeles City Fire Department
Eval Program:	HMRRP
Eval Source:	CERS
Eval General Type:	Compliance Evaluation Inspection
Eval Date:	04-15-2017
Violations Found:	No
Eval Type:	Routine done by local agency
Eval Notes:	Not reported
Eval Division:	Los Angeles City Fire Department
Eval Program:	UST
Eval Source:	CERS
Eval General Type:	Compliance Evaluation Inspection
Eval Date:	05-04-2017
Violations Found:	No
Eval Type:	Routine done by local agency
Eval Notes:	Not reported
Eval Division:	Los Angeles City Fire Department
Eval Program:	UST
Eval Source:	CERS
Eval General Type:	Compliance Evaluation Inspection
Eval Date:	05-13-2015
Violations Found:	No
Eval Type:	Routine done by local agency
Eval Notes:	review hazardous materials inventory review , cers updated , consent given by Lane A. Moody environmental health and safety Director
Eval Division:	Los Angeles City Fire Department
Eval Program:	HMRRP
Eval Source:	CERS
Eval General Type:	Compliance Evaluation Inspection
Eval Date:	05-05-2016
Violations Found:	No
Eval Type:	Routine done by local agency
Eval Notes:	FACILITY INSPECTION FOR 1550 N. EDMONT STREET Inspector Kurt Corral LAFD, onsite this date to conduct routine inspection of underground storage tank. Consent to enter, inspect and take photographs was given on this date by Corene Dixon, Tool Crib Attendant. Monitoring system certification was conducted at this time. Monitoring certification was performed by David Walker, Belshire Environmental. Tester provided the following certifications: ICC Tech 921973 Exp: 12/28/2017 Veeder-Root

Map ID  
Direction  
Distance  
Elevation

MAP FINDINGS

Site

Database(s)

EDR ID Number  
EPA ID Number

**KAISER PERMANENTE (Continued)**

**S113004831**

A32030 Exp: 11/20/2016 The UST monitoring panel showed all functions normal. The monitoring set up and alarm history were provided for review. The sumps and UDCs were opened for inspection and the sensors were observed positioned to detect a leak at the earliest opportunity. The spill buckets were also visually inspected. The Monitoring Plan was compared to the equipment onsite. The operation of the UST system was compared to the conditions of the operating permit. 6 [Truncated]

Eval Division: Los Angeles City Fire Department  
Eval Program: UST  
Eval Source: CERS

Eval General Type: Compliance Evaluation Inspection  
Eval Date: 05-05-2016  
Violations Found: No  
Eval Type: Routine done by local agency  
Eval Notes: FACILITY INSPECTION FOR 4733 E. BARNSDALL AVE Inspector Kurt Corral LAFD, onsite this date to conduct routine inspection of underground storage tank. Consent to enter, inspect and take photographs was given on this date by Corene Dixon, Tool Crib Attendant. Monitoring system certification was conducted at this time. Monitoring certification was performed by David Walker, Belshire Environmental. Tester provided the following certifications: ICC Tech 921973 Exp: 12/28/2017 Veeder-Root A32030 Exp: 11/20/2016 The UST monitoring panel showed all functions normal. The monitoring set up and alarm history were provided for review. The sumps and UDCs were opened for inspection and the sensors were observed positioned to detect a leak at the earliest opportunity. The spill buckets were also visually inspected. The Monitoring Plan was compared to the equipment onsite. The operation of the UST system was compared to the conditions of the operating permit. Ensure [Truncated]

Eval Division: Los Angeles City Fire Department  
Eval Program: UST  
Eval Source: CERS

Eval General Type: Compliance Evaluation Inspection  
Eval Date: 05-13-2015  
Violations Found: No  
Eval Type: Routine done by local agency  
Eval Notes: David Walker tech 921973, exp 1/2/2016 , consent ben, ust book review cers review ,

Eval Division: Los Angeles City Fire Department  
Eval Program: UST  
Eval Source: CERS

Eval General Type: Other/Unknown  
Eval Date: 05-13-2015  
Violations Found: No  
Eval Type: Other, not routine, done by local agency  
Eval Notes: monitor cert reset  
Eval Division: Los Angeles City Fire Department  
Eval Program: UST  
Eval Source: CERS

Eval General Type: Compliance Evaluation Inspection  
Eval Date: 05-13-2015  
Violations Found: Yes  
Eval Type: Routine done by local agency

Map ID  
Direction  
Distance  
Elevation

MAP FINDINGS

Site

Database(s)

EDR ID Number  
EPA ID Number

**KAISER PERMANENTE (Continued)**

**S113004831**

Eval Notes: icc tech David walker 921973 exp 1/2/2016 cosent given for inspection  
Ben Balucanag, ust book review , cers updated, fail on spill container

Eval Division: Los Angeles City Fire Department  
Eval Program: UST  
Eval Source: CERS

Eval General Type: Compliance Evaluation Inspection  
Eval Date: 08-21-2018  
Violations Found: Yes  
Eval Type: Routine done by local agency  
Eval Notes: Abraham Villalobos, Director of Environmental Services  
Eval Division: Los Angeles County Fire Department  
Eval Program: HW  
Eval Source: CERS

Eval General Type: Compliance Evaluation Inspection  
Eval Date: 09-05-2014  
Violations Found: No  
Eval Type: Routine done by local agency  
Eval Notes: Prep time for SB989 Multiple tanks with same address on file.  
Eval Division: Los Angeles City Fire Department  
Eval Program: UST  
Eval Source: CERS

Eval General Type: Other/Unknown  
Eval Date: 12-14-2018  
Violations Found: No  
Eval Type: Other, not routine, done by local agency  
Eval Notes: Contiguous address research  
Eval Division: Los Angeles City Fire Department  
Eval Program: UST  
Eval Source: CERS

Eval General Type: Compliance Evaluation Inspection  
Eval Date: 05-20-2019  
Violations Found: Yes  
Eval Type: Routine done by local agency  
Eval Notes: Facility Information Testing Date: 05 -20 -2019 Site Address: KAISER  
PERMANENTE 4867 W SUNSET BLVD (1550 Edgemont Blvd) LOS ANGELES, CA  
90027 (323) 793-5101 Property Owner: KAISER FOUNDATION HEALTH PLAN  
(323) 783-7341 393 E WALNUT ST PASADENA, CA 91188-0001 Environmental  
Contact: Santiago Chambers, Jorge L. Diaz (323) 783-3791  
Santiago.D.Chambers@kp.org, Jorge.L.Diaz@kp.org, Roman@belshire.com,  
Nadereh.Sadeghi@kp.org 4733 West Sunset Blvd, 2nd Floor, Suite 234 LOS  
ANGELES, CA 90027 Tank Operator LOS ANGELES MEDICAL CENTER - ATTN:  
ROBERT KING 323-783-8022 4867 SUNSET BLVD LOS ANGELES, CA. 94612 Tank  
Owner KAISER FOUNDATION HOSPITALS 510-271-5800 ONE KAISER PLAZA  
OAKLAND, CA. 94612 Tank Owner Type Non-Government Facility Type Motor  
Vehicle Fueling CERS ID: 10245826 Assessor Parcel Number (APN): EPA  
ID: CAD981396591 Facility ID Number: FA0015222 [Truncated]

Eval Division: Los Angeles City Fire Department  
Eval Program: UST  
Eval Source: CERS

Eval General Type: Other/Unknown  
Eval Date: 08-29-2018



Map ID  
Direction  
Distance  
Elevation

MAP FINDINGS

Site

Database(s)

EDR ID Number  
EPA ID Number

**KAISER PERMANENTE (Continued)**

**S113004831**

Violations Found: No  
Eval Type: Other, not routine, done by local agency  
Eval Notes: Not reported  
Eval Division: Los Angeles County Fire Department  
Eval Program: HW  
Eval Source: CERS

Eval General Type: Other/Unknown  
Eval Date: 02-13-2020  
Violations Found: No  
Eval Type: Other, not routine, done by local agency  
Eval Notes: CONTINUATION OF D5 FOR 1515 VERMONT AVE LAFD Inspector Barry Belknap on site this date to confirm permitted repairs of Remove & Replace New LLD & New Veeder-Root Panel under permit SR0033521. SR# 33521 INV# 0300007 Witnessed repairs by Jeff Badders of Belshire: ICC: 5252456 EXP: 05/29/2021 VR: A20392 EXP: 11/20/2020 Incon Mon Panel: 1015913708 exp: 08/30/2020 VMI: 2908 Exp: 10/31/2020 INCON LEVEL 4: 1017373708 EXP: 08/30/2020  
Eval Division: Los Angeles City Fire Department  
Eval Program: UST  
Eval Source: CERS

Eval General Type: Compliance Evaluation Inspection  
Eval Date: 04-14-2017  
Violations Found: No  
Eval Type: Routine done by local agency  
Eval Notes: Not reported  
Eval Division: Los Angeles City Fire Department  
Eval Program: UST  
Eval Source: CERS

Eval General Type: Compliance Evaluation Inspection  
Eval Date: 05-02-2018  
Violations Found: Yes  
Eval Type: Routine done by local agency  
Eval Notes: Facility Information Testing Date: 05 -02 -2018 Site Address: KAISER PERMANENTE 4867 W SUNSET BLVD (1550 Edgemont Blvd) LOS ANGELES, CA 90027 (323) 793-5101 Property Owner: KAISER FOUNDATION HEALTH PLAN (323) 783-7341 393 E WALNUT ST PASADENA, CA 91188-0001 Environmental Contact: Santiago Chambers , Jorge L. Diaz (323) 783-3791 Santiago.D.Chambers@kp.org, Jorge.L.Diaz@kp.org, Roman@belshire.com 4733 West Sunset Blvd, 2nd Floor, Suite 234 LOS ANGELES, CA 90027 Tank Operator LOS ANGELES MEDICAL CENTER - ATTN: ROBERT KING 323-783-8022 4867 SUNSET BLVD LOS ANGELES, CA. 94612 Tank Owner KAISER FOUNDATION HOSPITALS 510-271-5800 ONE KAISER PLAZA OAKLAND, CA. 94612 Tank Owner Type Non-Government Facility Type Motor Vehicle Fueling CERS ID: 10245826 Assessor Parcel Number (APN): EPA ID: CAD981396591 Facility ID Number: FA0015222 BOE#: 44013220 [Truncated]  
Eval Division: Los Angeles City Fire Department  
Eval Program: UST  
Eval Source: CERS

Eval General Type: Other/Unknown  
Eval Date: 05-05-2016  
Violations Found: No  
Eval Type: Other, not routine, done by local agency  
Eval Notes: MONITOR CERTIFICATION PERFORMED BY DAVID WALKER, BELSHIRE

Map ID  
Direction  
Distance  
Elevation

MAP FINDINGS

Site

Database(s)

EDR ID Number  
EPA ID Number

**KAISER PERMANENTE (Continued)**

**S113004831**

ENVIRONMENTAL  
Eval Division: Los Angeles City Fire Department  
Eval Program: UST  
Eval Source: CERS  
  
Eval General Type: Other/Unknown  
Eval Date: 09-05-2014  
Violations Found: No  
Eval Type: Other, not routine, done by local agency  
Eval Notes: Prep time for SB989 Multiple tanks with same address on file  
Eval Division: Los Angeles City Fire Department  
Eval Program: UST  
Eval Source: CERS  
  
Eval General Type: Other/Unknown  
Eval Date: 09-05-2014  
Violations Found: Yes  
Eval Type: Other, not routine, done by local agency  
Eval Notes: SB989 Test w/ failures and CERS entry VO's found Secondary vent piping leak for turbine sump #1. Permit required repair. Multiple tanks with same address on file  
Eval Division: Los Angeles City Fire Department  
Eval Program: UST  
Eval Source: CERS

Coordinates:  
Site ID: 40991  
Facility Name: KAISER PERMANENTE  
Env Int Type Code: HWG  
Program ID: 10245826  
Coord Name: Not reported  
Ref Point Type Desc: Center of a facility or station.  
Latitude: 34.098720  
Longitude: -118.295360

Affiliation:  
Affiliation Type Desc: Document Preparer  
Entity Name: Jorge Diaz  
Entity Title: Not reported  
Affiliation Address: Not reported  
Affiliation City: Not reported  
Affiliation State: Not reported  
Affiliation Country: Not reported  
Affiliation Zip: Not reported  
Affiliation Phone: Not reported

Affiliation Type Desc: Identification Signer  
Entity Name: Jorge L. Diaz  
Entity Title: EH&S Director  
Affiliation Address: Not reported  
Affiliation City: Not reported  
Affiliation State: Not reported  
Affiliation Country: Not reported  
Affiliation Zip: Not reported  
Affiliation Phone: Not reported

Map ID  
Direction  
Distance  
Elevation

MAP FINDINGS

Site

Database(s)

EDR ID Number  
EPA ID Number

**KAISER PERMANENTE (Continued)**

**S113004831**

Affiliation Type Desc: Operator  
Entity Name: Kaiser Permanente  
Entity Title: Not reported  
Affiliation Address: Not reported  
Affiliation City: Not reported  
Affiliation State: Not reported  
Affiliation Country: Not reported  
Affiliation Zip: Not reported  
Affiliation Phone: (323) 783-7341

Affiliation Type Desc: UST Permit Applicant  
Entity Name: ROBERT KING  
Entity Title: CHIEF ENGINEER  
Affiliation Address: Not reported  
Affiliation City: Not reported  
Affiliation State: Not reported  
Affiliation Country: Not reported  
Affiliation Zip: Not reported  
Affiliation Phone: (323) 783-8022

Affiliation Type Desc: Legal Owner  
Entity Name: Kaiser Foundation Health Plan  
Entity Title: Not reported  
Affiliation Address: 393 E WALNUT ST  
Affiliation City: PASADENA  
Affiliation State: CA  
Affiliation Country: United States  
Affiliation Zip: 91188-0001  
Affiliation Phone: (323) 783-7341

Affiliation Type Desc: Property Owner  
Entity Name: Kaiser Foundation Health Plan  
Entity Title: Not reported  
Affiliation Address: 393 E WALNUT ST  
Affiliation City: PASADENA  
Affiliation State: CA  
Affiliation Country: United States  
Affiliation Zip: 91188-0001  
Affiliation Phone: (323) 783-7341

Affiliation Type Desc: Regional Board Caseworker  
Entity Name: YUE RONG - LOS ANGELES RWQCB (REGION 4)  
Entity Title: Not reported  
Affiliation Address: 320 W. 4TH ST., SUITE 200  
Affiliation City: Los Angeles  
Affiliation State: CA  
Affiliation Country: Not reported  
Affiliation Zip: Not reported  
Affiliation Phone: Not reported

Affiliation Type Desc: UST Property Owner Name  
Entity Name: KAISER FOUNDATION HOSPITALS  
Entity Title: Not reported  
Affiliation Address: ONE KAISER PLAZA  
Affiliation City: OAKLAND  
Affiliation State: CA  
Affiliation Country: United States

Map ID  
Direction  
Distance  
Elevation

MAP FINDINGS

Site

Database(s)

EDR ID Number  
EPA ID Number

**KAISER PERMANENTE (Continued)**

**S113004831**

Affiliation Zip: 94612  
Affiliation Phone: (510) 271-5800

Affiliation Type Desc: UST Tank Owner  
Entity Name: Kaiser Foundation Hospitals  
Entity Title: Not reported  
Affiliation Address: ONE KAISER PLAZA  
Affiliation City: OAKLAND  
Affiliation State: CA  
Affiliation Country: United States  
Affiliation Zip: 94612  
Affiliation Phone: (510) 271-5800

Affiliation Type Desc: CUPA District  
Entity Name: Los Angeles City Fire Department  
Entity Title: Not reported  
Affiliation Address: 200 North Main Street, Room 1780  
Affiliation City: Los Angeles  
Affiliation State: CA  
Affiliation Country: Not reported  
Affiliation Zip: 90012  
Affiliation Phone: (213) 978-3680

Affiliation Type Desc: Facility Mailing Address  
Entity Name: Mailing Address  
Entity Title: Not reported  
Affiliation Address: 4733 W Sunset Blvd, 2nd floor, Suite 234  
Affiliation City: LOS ANGELES  
Affiliation State: CA  
Affiliation Country: Not reported  
Affiliation Zip: 90027  
Affiliation Phone: Not reported

Affiliation Type Desc: Local Agency Caseworker  
Entity Name: ELOY LUNA - LOS ANGELES, CITY OF  
Entity Title: Not reported  
Affiliation Address: 200 North Main Street, Suite 1780  
Affiliation City: LOS ANGELES  
Affiliation State: CA  
Affiliation Country: Not reported  
Affiliation Zip: Not reported  
Affiliation Phone: Not reported

Affiliation Type Desc: Environmental Contact  
Entity Name: Nadereh Sadeghi  
Entity Title: Not reported  
Affiliation Address: 4733 West Sunset Blvd, 2nd Floor, Suite 234  
Affiliation City: LOS ANGELES  
Affiliation State: CA  
Affiliation Country: Not reported  
Affiliation Zip: 90027  
Affiliation Phone: Not reported

Affiliation Type Desc: Parent Corporation  
Entity Name: Kaiser Permanente  
Entity Title: Not reported  
Affiliation Address: Not reported

Map ID  
Direction  
Distance  
Elevation

MAP FINDINGS

Site

Database(s)

EDR ID Number  
EPA ID Number

**KAISER PERMANENTE (Continued)**

**S113004831**

Affiliation City: Not reported  
Affiliation State: Not reported  
Affiliation Country: Not reported  
Affiliation Zip: Not reported  
Affiliation Phone: Not reported

Affiliation Type Desc: UST Tank Operator  
Entity Name: LOS ANGELES MEDICAL CENTER - ATTN: ROBERT KING  
Entity Title: Not reported  
Affiliation Address: 4867 SUNSET BLVD  
Affiliation City: LOS ANGELES  
Affiliation State: CA  
Affiliation Country: United States  
Affiliation Zip: 94612  
Affiliation Phone: (323) 783-8022

Name: KAISER PERMANENTE  
Address: 4867 W SUNSET BLVD  
City,State,Zip: LOS ANGELES, CA 90027  
Site ID: 40991  
CERS ID: T0603700734  
CERS Description: Leaking Underground Storage Tank Cleanup Site

**Violations:**

Site ID: 40991  
Site Name: KAISER PERMANENTE  
Violation Date: 05-20-2019  
Citation: 23 CCR 16 2635(e)(8) - California Code of Regulations, Title 23, Chapter 16, Section(s) 2635(e)(8)  
Violation Description: Failure to submit as-built plans for the location and orientation of the tanks and appurtenant piping systems for new installations and/or with the permit application.  
Violation Notes: OBSERVATION: Owner/Operator did not submit as-built plans for the location and orientation of the tanks and appurtenant piping systems for new installations and/or with the permit application. CORRECTIVE ACTION: Submit as-built plans for the location and orientation of the tanks and appurtenant piping systems for new installations and/or with the permit application. 1. Cold start requires a permit 2. SB989 failures need permit  
Violation Division: Los Angeles City Fire Department  
Violation Program: UST  
Violation Source: CERS

Site ID: 40991  
Site Name: KAISER PERMANENTE  
Violation Date: 09-05-2014  
Citation: 23 CCR 16 2631(b) - California Code of Regulations, Title 23, Chapter 16, Section(s) 2631(b)  
Violation Description: Failure of primary or integral secondary containment to be approved for use by independent testing organization.  
Violation Notes: Returned to compliance on 03/25/2016. SB989 Test w/ failures and CERS entry VO's found Secondary vent piping leak for turbine sump #1. Permit required repair.  
Violation Division: Los Angeles City Fire Department  
Violation Program: UST  
Violation Source: CERS

Map ID  
Direction  
Distance  
Elevation

MAP FINDINGS

EDR ID Number  
EPA ID Number

**KAISER PERMANENTE (Continued)**

**S113004831**

Site ID: 40991  
Site Name: KAISER PERMANENTE  
Violation Date: 08-21-2018  
Citation: 22 CCR 12 66262.34(f) - California Code of Regulations, Title 22, Chapter 12, Section(s) 66262.34(f)  
Violation Description: Failure to properly label hazardous waste accumulation containers and portable tanks with the following requirements: "Hazardous Waste", name and address of the generator, physical and chemical characteristics of the Hazardous Waste, and starting accumulation date.  
Violation Notes: Returned to compliance on 08/29/2018. OBSERVATION: 1. Observed G RX destroyerG , stored in 1 x 5 gallon black bin located in basement pharmacy. Bin is marked as RCRA HW, however per pharmacist waste is Non-Hazardous. Provide proper labeling as to type of waste stored. 2. Observed missing accumulation date on hazardous waste labels to 2 x 55 gallon drums of lab stain waste located at northwest side of the property at 1526 N Edgemont St, Los Angeles, CA 90027. CORRECTIVE ACTION: Submit a photo to the CUPA demonstrating that the containers listed above has been properly labeled.  
Violation Division: Los Angeles County Fire Department  
Violation Program: HW  
Violation Source: CERS

Site ID: 40991  
Site Name: KAISER PERMANENTE  
Violation Date: 05-20-2019  
Citation: HSC 6.7 25290.1(c),25290.2(c),25291(a)(2),2529.1(e) - California Health and Safety Code, Chapter 6.7, Section(s) 25290.1(c),25290.2(c),25291(a)(2),2529.1(e)  
Violation Description: Failure to maintain secondary containment (e.g., failure of secondary containment testing).  
Violation Notes: OBSERVATION: Secondary containment has not been properly maintained as evidenced by failed secondary containment testing. CORRECTIVE ACTION: Repair secondary containment as needed and retest. Notify CUPA of testing and submit results. OBSERVATION: The [05/12/2017] secondary containment retest results indicate a failure at the [L5- Secondary Pipe component]. All secondary containment for the UST system must be tight. CORRECTIVE ACTION: Immediately have a properly licensed, trained, and certified contractor repair or replace the failed component(s) under permit and inspection of the CUPA.  
Violation Division: Los Angeles City Fire Department  
Violation Program: UST  
Violation Source: CERS

Site ID: 40991  
Site Name: KAISER PERMANENTE  
Violation Date: 05-13-2015  
Citation: 23 CCR 16 2715(c)(2) - California Code of Regulations, Title 23, Chapter 16, Section(s) 2715(c)(2)  
Violation Description: Failure to comply with one or more of the following: maintain the spill bucket in good condition, containment free of debris/liquid, and/or to remove the contents of the spill bucket when a release/leak/spill was observed.  
Violation Notes: Returned to compliance on 04/12/2016. OBSERVATION: Owner/Operator did not comply with one or more of the following: Maintain the spill bucket in good condition, containment free of debris/liquid, and/or to remove the contents of the spill bucket when a release/leak/spill was

Map ID  
Direction  
Distance  
Elevation

MAP FINDINGS

Site

Database(s)

EDR ID Number  
EPA ID Number

**KAISER PERMANENTE (Continued)**

**S113004831**

observed. CORRECTIVE ACTION: Maintain the spill bucket in good condition, containment free of debris/liquid, and remove the contents of the spill bucket when a release was observed. Submit verification.

Violation Division: Los Angeles City Fire Department  
Violation Program: UST  
Violation Source: CERS

Site ID: 40991  
Site Name: KAISER PERMANENTE  
Violation Date: 05-20-2019  
Citation: 23 CCR 16 2641(h) - California Code of Regulations, Title 23, Chapter 16, Section(s) 2641(h)  
Violation Description: Failure to have an approved UST Monitoring Plan.  
Violation Notes: Returned to compliance on 05/20/2019. OBSERVATION: Facility does not have an approved Monitoring Plan. CORRECTIVE ACTION: Maintain an Approved Monitoring Plan. 1. Update Tank information needs Updating: LLD on CERS: Not listed 2. Update Monitoring Plan: add LLD

Violation Division: Los Angeles City Fire Department  
Violation Program: UST  
Violation Source: CERS

Site ID: 40991  
Site Name: KAISER PERMANENTE  
Violation Date: 05-02-2018  
Citation: HSC 6.7 25299(a)(9) - California Health and Safety Code, Chapter 6.7, Section(s) 25299(a)(9)  
Violation Description: Leak detection equipment disabled or tampered with in a manner that would prevent the monitoring system from detecting and/or alerting the owner/operator of a leak.  
Violation Notes: Returned to compliance on 06/02/2018. OBSERVATION: Owner/Operator tampered with and/or disabled leak detection equipment in a manner that would prevent the monitoring system from detecting and/or alerting the owner/operator of a leak. CORRECTIVE ACTION: Owner/Operator shall not disable or tamper with monitoring equipment. Repair/replace equipment so that it functions per manufacturer's specifications. Submit verification. OBSERVATION: The Barnsdall tank[L1 turbine]] sump sensor was raised approximately [2] inches off the lowest point of the sump and not located [or maintained] to detect a leak at the earliest opportunity. Monitoring equipment shall be maintained to be able to detect a leak at the earliest possible opportunity. CORRECTIVE ACTION: Immediately relocate this sensor to the lowest point of the approximately sump.

Violation Division: Los Angeles City Fire Department  
Violation Program: UST  
Violation Source: CERS

Site ID: 40991  
Site Name: KAISER PERMANENTE  
Violation Date: 05-20-2019  
Citation: 23 CCR 16 2712(i) - California Code of Regulations, Title 23, Chapter 16, Section(s) 2712(i)  
Violation Description: Failure to have current UST Monitoring Plan available on site.  
Violation Notes: Returned to compliance on 05/20/2019. OBSERVATION: Owner/Operator did not maintain a current UST monitoring plan on site. CORRECTIVE ACTION: Maintain a current UST monitoring plan on site. 1. Tank information needs Updating: LLD on CERS: Not listed 2. Update Monitoring Plan: add LLD 3. Annular Space Sensors: VR-409 VR-420 replaced during 2018 MC

Map ID  
Direction  
Distance  
Elevation

MAP FINDINGS

Site

Database(s)

EDR ID Number  
EPA ID Number

**KAISER PERMANENTE (Continued)**

**S113004831**

Violation Division: Los Angeles City Fire Department  
Violation Program: UST  
Violation Source: CERS

Site ID: 40991  
Site Name: KAISER PERMANENTE  
Violation Date: 05-02-2018  
Citation: 23 CCR 16 2641(a) - California Code of Regulations, Title 23, Chapter 16, Section(s) 2641(a)  
Violation Description: Failure of leak detection equipment to be located such that equipment is capable of detecting a leak at the earliest possible opportunity.  
Violation Notes: Returned to compliance on 06/02/2018. OBSERVATION: Owner/Operator failed to position leak detection equipment so that it is capable of detecting a leak at the earliest possible opportunity. Raised sensor in STP Sump (See PhotoG s) CORRECTIVE ACTION: Position leak detection equipment so that it is capable of detecting a leak at the earliest possible opportunity. Install sleeves to secure sensor placement. OBSERVATION: The Barnsdall tank[L1 turbine] sump sensor was raised approximately [2 inches] inches off the lowest point of the sump not located to detect a leak at the earliest opportunity. Monitoring equipment shall be maintained to be able to detect a leak at the earliest possible opportunity. Raised sensor in STP Sump (See PhotoG s) CORRECTIVE ACTION: Immediately relocate this sensor to the lowest point of the Barnsdall tank[L1 turbine] sump. Install sleeves to secure sensor placement. OBSERVATION: The Barnsdall tank[L1 turbine] annular sensor was found not located at the bottom of the tank [Truncated]

Violation Division: Los Angeles City Fire Department  
Violation Program: UST  
Violation Source: CERS

Site ID: 40991  
Site Name: KAISER PERMANENTE  
Violation Date: 05-02-2018  
Citation: HSC 6.75 25299.30-25299.34 - California Health and Safety Code, Chapter 6.75, Section(s) 25299.30-25299.34  
Violation Description: Failure to submit and maintain complete and current Certification of Financial Responsibility or other mechanism of financial assurance.  
Violation Notes: Returned to compliance on 06/02/2018. OBSERVATION: Financial responsibility documents have not been submitted to the CUPA. Current financial responsibility documents are required to be submitted annually. CORRECTIVE ACTION: Complete and submit a copy of the financial responsibility by [30 days from now]. 1. UST Letter from Chief Financial Officer- Available on CERS as of (05/02/2018) dated (03/06/2017) 2. Certificate of Financial ResponsibilityG Available on CERS as of (05/02/2018) dated (03/06/2017)

Violation Division: Los Angeles City Fire Department  
Violation Program: UST  
Violation Source: CERS

Site ID: 40991  
Site Name: KAISER PERMANENTE  
Violation Date: 05-02-2018  
Citation: 23 CCR 16 2632(c)(2)(A)&(B) - California Code of Regulations, Title 23, Chapter 16, Section(s) 2632(c)(2)(A)&(B)  
Violation Description: Failure to continuously monitor the interstitial space of a double-walled tank with an audible and visual alarm system.



Map ID  
Direction  
Distance  
Elevation

MAP FINDINGS

Site

Database(s)

EDR ID Number  
EPA ID Number

**KAISER PERMANENTE (Continued)**

**S113004831**

Violation Notes: Returned to compliance on 06/03/2019. More recent inspection completed. Newer inspection report and violations supersede previous violations. Previous violations were abated this date

Violation Division: Los Angeles City Fire Department  
Violation Program: UST  
Violation Source: CERS

Site ID: 40991  
Site Name: KAISER PERMANENTE  
Violation Date: 08-21-2018  
Citation: HSC 6.5 25123.3(h)(1) - California Health and Safety Code, Chapter 6.5, Section(s) 25123.3(h)(1)

Violation Description: Failure to send hazardous waste offsite for treatment, storage, or disposal within 180 days (or 270 days if waste is transported over 200 miles) for a generator who generates less than 1000 kilogram per month if all of the following conditions are met: (1) The quantity of hazardous waste accumulated onsite never exceeds 6,000 kilograms. (2) The generator complies with the requirements of 40 Code of Federal Regulations section 262.34(d), (e) and (f). (3) The generator does not hold acutely hazardous waste or extremely hazardous waste in an amount greater than one kilogram for more than 90 days.

Violation Notes: Returned to compliance on 08/29/2018. OBSERVATION: Observed missing accumulation date to 2 x 55 gallon drums full of stains used at laboratory. Drums are located inside chain link fence at northwest corner of property 1526 Edgemont, LA 90027. Hospital may be storing hazardous waste up to 180 days in the laboratory and then moving it into the 55-gallon drums outside for another 180 days prior to disposal. CORRECTIVE ACTION: Provide manifest/receipt demonstrating 2 x 55 gallon of lab stains have been properly disposed by licensed hauler or provide proof and clarification that 2 x 55 gallon drum of stain waste have not been accumulating more than 180 days.

Violation Division: Los Angeles County Fire Department  
Violation Program: HW  
Violation Source: CERS

Site ID: 40991  
Site Name: KAISER PERMANENTE  
Violation Date: 05-02-2018  
Citation: 23 CCR 16 2635(c)(8) - California Code of Regulations, Title 23, Chapter 16, Section(s) 2635(c)(8)

Violation Description: Failure to submit as-built plans for the location and orientation of the tanks and appurtenant piping systems for new installations and/or with the permit application.

Violation Notes: Returned to compliance on 05/02/2018. OBSERVATION: Owner/Operator did not submit as-built plans for the location and orientation of the tanks and appurtenant piping systems for new installations and/or with the permit application. CORRECTIVE ACTION: Submit as-built plans for the location and orientation of the tanks and appurtenant piping systems for new installations and/or with the permit application. 1550 Edgemont St. STP Sensor (L5). STP replaced (like 4 Like)

Violation Division: Los Angeles City Fire Department  
Violation Program: UST  
Violation Source: CERS

Site ID: 40991  
Site Name: KAISER PERMANENTE  
Violation Date: 05-02-2018

Map ID  
Direction  
Distance  
Elevation

MAP FINDINGS

Site

Database(s)

EDR ID Number  
EPA ID Number

**KAISER PERMANENTE (Continued)**

**S113004831**

Citation: 23 CCR 16 2632(c)(2)(B), 2634(d)(1)(a), 2636(f)(1) - California Code of Regulations, Title 23, Chapter 16, Section(s) 2632(c)(2)(B), 2634(d)(1)(a), 2636(f)(1)

Violation Description: Failure of the leak detection equipment to have an audible and visual alarm as required.

Violation Notes: Returned to compliance on 06/02/2018. OBSERVATION: Owner/Operator did not maintain leak detection equipment with an audible and visual alarm. CORRECTIVE ACTION: Maintain leak detection equipment with an audible and visual alarm. OBSERVATION: The Barnsdall tank[L1 turbine] sensor failed to activate an audible and visual alarm when tested to ensure continuous monitoring of the tank system. All monitoring equipment shall be maintained to activate an audible and visual alarm or stop the flow of product when it detects a leak. The Barnsdall tank[L1 turbine] sensor failed to activate an audible and visual alarm when tested to ensure continuous monitoring of the tank system. All monitoring equipment shall be maintained to activate an audible and visual alarm or stop the flow of product when it detects a leak. The sensor was replaced and retested during the inspection. The Barnsdall tank[L1 turbine] in the sump failed to stop the flow of product when tested. All monitoring equipment shall be maintained to an [Truncated]

Violation Division: Los Angeles City Fire Department

Violation Program: UST

Violation Source: CERS

Evaluation:

Eval General Type: Compliance Evaluation Inspection

Eval Date: 01-12-2017

Violations Found: No

Eval Type: Routine done by local agency

Eval Notes: INSPECTION COMPLETED ON 12/16/16. THE INSPECTION REPORT WAS LOST IN THE SYSTEM ALTHOUGH IS WAS ARCHIVED.

Eval Division: Los Angeles City Fire Department

Eval Program: HMRRP

Eval Source: CERS

Eval General Type: Compliance Evaluation Inspection

Eval Date: 09-24-2015

Violations Found: No

Eval Type: Routine done by local agency

Eval Notes: Lane Moody, Director Environmental Health Services

Eval Division: Los Angeles County Fire Department

Eval Program: HW

Eval Source: CERS

Eval General Type: Compliance Evaluation Inspection

Eval Date: 03-11-2015

Violations Found: No

Eval Type: Routine done by local agency

Eval Notes: 2015 HMBP completed

Eval Division: Los Angeles City Fire Department

Eval Program: HMRRP

Eval Source: CERS

Eval General Type: Compliance Evaluation Inspection

Eval Date: 04-15-2017

Violations Found: No

Eval Type: Routine done by local agency

Map ID  
Direction  
Distance  
Elevation

MAP FINDINGS

Site

Database(s)

EDR ID Number  
EPA ID Number

**KAISER PERMANENTE (Continued)**

**S113004831**

Eval Notes: Not reported  
Eval Division: Los Angeles City Fire Department  
Eval Program: UST  
Eval Source: CERS

Eval General Type: Compliance Evaluation Inspection  
Eval Date: 05-04-2017  
Violations Found: No  
Eval Type: Routine done by local agency  
Eval Notes: Not reported  
Eval Division: Los Angeles City Fire Department  
Eval Program: UST  
Eval Source: CERS

Eval General Type: Compliance Evaluation Inspection  
Eval Date: 05-13-2015  
Violations Found: No  
Eval Type: Routine done by local agency  
Eval Notes: review hazardous materials inventory review , cers updated , consent given bb Lane A. Moody environmental health and safety Director  
Eval Division: Los Angeles City Fire Department  
Eval Program: HMRRP  
Eval Source: CERS

Eval General Type: Compliance Evaluation Inspection  
Eval Date: 05-05-2016  
Violations Found: No  
Eval Type: Routine done by local agency  
Eval Notes: FACILITY INSPECTION FOR 1550 N. EDGEMONT STREET Inspector Kurt Corral LAFD, onsite this date to conduct routine inspection of underground storage tank. Consent to enter, inspect and take photographs was given on this date by Corenne Dixon, Tool Crib Attendant. Monitoring system certification was conducted at this time. Monitoring certification was performed by David Walker, Belshire Environmental. Tester provided the following certifications: ICC Tech 921973 Exp: 12/28/2017 Veeder-Root A32030 Exp: 11/20/2016 The UST monitoring panel showed all functions normal. The monitoring set up and alarm history were provided for review. The sumps and UDCs were opened for inspection and the sensors were observed positioned to detect a leak at the earliest opportunity. The spill buckets were also visually inspected. The Monitoring Plan was compared to the equipment onsite. The operation of the UST system was compared to the conditions of the operating permit. 6 [Truncated]  
Eval Division: Los Angeles City Fire Department  
Eval Program: UST  
Eval Source: CERS

Eval General Type: Compliance Evaluation Inspection  
Eval Date: 05-05-2016  
Violations Found: No  
Eval Type: Routine done by local agency  
Eval Notes: FACILITY INSPECTION FOR 4733 E. BARNSDALL AVE Inspector Kurt Corral LAFD, onsite this date to conduct routine inspection of underground storage tank. Consent to enter, inspect and take photographs was given on this date by Corenne Dixon, Tool Crib Attendant. Monitoring system certification was conducted at this time. Monitoring certification was performed by David Walker, Belshire Environmental. Tester provided the following certifications: ICC Tech 921973 Exp: 12/28/2017 Veeder-Root

Map ID  
Direction  
Distance  
Elevation

MAP FINDINGS

Site

Database(s)

EDR ID Number  
EPA ID Number

**KAISER PERMANENTE (Continued)**

**S113004831**

A32030 Exp: 11/20/2016 The UST monitoring panel showed all functions normal. The monitoring set up and alarm history were provided for review. The sumps and UDCs were opened for inspection and the sensors were observed positioned to detect a leak at the earliest opportunity. The spill buckets were also visually inspected. The Monitoring Plan was compared to the equipment onsite. The operation of the UST system was compared to the conditions of the operating permit. Ensure [Truncated]

Eval Division: Los Angeles City Fire Department  
Eval Program: UST  
Eval Source: CERS

Eval General Type: Compliance Evaluation Inspection  
Eval Date: 05-13-2015  
Violations Found: No  
Eval Type: Routine done by local agency  
Eval Notes: David Walker tech 921973, exp 1/2/2016 , consent ben, ust book review  
cers review ,

Eval Division: Los Angeles City Fire Department  
Eval Program: UST  
Eval Source: CERS

Eval General Type: Other/Unknown  
Eval Date: 05-13-2015  
Violations Found: No  
Eval Type: Other, not routine, done by local agency  
Eval Notes: monitor cert reset  
Eval Division: Los Angeles City Fire Department  
Eval Program: UST  
Eval Source: CERS

Eval General Type: Compliance Evaluation Inspection  
Eval Date: 05-13-2015  
Violations Found: Yes  
Eval Type: Routine done by local agency  
Eval Notes: icc tech David walker 921973 exp 1/2/2016 cosent given for inspection  
Ben Balucanag, ust book review , cers updated, fail on spill container  
,

Eval Division: Los Angeles City Fire Department  
Eval Program: UST  
Eval Source: CERS

Eval General Type: Compliance Evaluation Inspection  
Eval Date: 08-21-2018  
Violations Found: Yes  
Eval Type: Routine done by local agency  
Eval Notes: Abraham Villalobos, Director of Environmental Services  
Eval Division: Los Angeles County Fire Department  
Eval Program: HW  
Eval Source: CERS

Eval General Type: Compliance Evaluation Inspection  
Eval Date: 09-05-2014  
Violations Found: No  
Eval Type: Routine done by local agency  
Eval Notes: Prep time for SB989 Multiple tanks with same address on file.  
Eval Division: Los Angeles City Fire Department

Map ID  
Direction  
Distance  
Elevation

MAP FINDINGS

Site

Database(s)

EDR ID Number  
EPA ID Number

**KAISER PERMANENTE (Continued)**

**S113004831**

Eval Program: UST  
Eval Source: CERS

Eval General Type: Other/Unknown  
Eval Date: 12-14-2018  
Violations Found: No  
Eval Type: Other, not routine, done by local agency  
Eval Notes: Contiguous address research  
Eval Division: Los Angeles City Fire Department  
Eval Program: UST  
Eval Source: CERS

Eval General Type: Compliance Evaluation Inspection  
Eval Date: 05-20-2019  
Violations Found: Yes  
Eval Type: Routine done by local agency  
Eval Notes: Facility Information Testing Date: 05 -20 -2019 Site Address: KAISER PERMANENTE 4867 W SUNSET BLVD (1550 Edgemont Blvd) LOS ANGELES, CA 90027 (323) 793-5101 Property Owner: KAISER FOUNDATION HEALTH PLAN (323) 783-7341 393 E WALNUT ST PASADENA, CA 91188-0001 Environmental Contact: Santiago Chambers, Jorge L. Diaz (323) 783-3791 Santiago.D.Chambers@kp.org, Jorge.L.Diaz@kp.org, Roman@belshire.com, Nadereh.Sadeghi@kp.org 4733 West Sunset Blvd, 2nd Floor, Suite 234 LOS ANGELES, CA 90027 Tank Operator LOS ANGELES MEDICAL CENTER - ATTN: ROBERT KING 323-783-8022 4867 SUNSET BLVD LOS ANGELES, CA. 94612 Tank Owner KAISER FOUNDATION HOSPITALS 510-271-5800 ONE KAISER PLAZA OAKLAND, CA. 94612 Tank Owner Type Non-Government Facility Type Motor Vehicle Fueling CERS ID: 10245826 Assessor Parcel Number (APN): EPA ID: CAD981396591 Facility ID Number: FA0015222 [Truncated]

Eval Division: Los Angeles City Fire Department  
Eval Program: UST  
Eval Source: CERS

Eval General Type: Other/Unknown  
Eval Date: 08-29-2018  
Violations Found: No  
Eval Type: Other, not routine, done by local agency  
Eval Notes: Not reported  
Eval Division: Los Angeles County Fire Department  
Eval Program: HW  
Eval Source: CERS

Eval General Type: Other/Unknown  
Eval Date: 02-13-2020  
Violations Found: No  
Eval Type: Other, not routine, done by local agency  
Eval Notes: CONTINUATION OF D5 FOR 1515 VERMONT AVE LAFD Inspector Barry Belknap on site this date to confirm permitted repairs of Remove & Replace New LLD & New Veeder-Root Panel under permit SR0033521. SR# 33521 INV# 0300007 Witnessed repairs by Jeff Badders of Belshire: ICC: 5252456 EXP: 05/29/2021 VR: A20392 EXP: 11/20/2020 Incon Mon Panel: 1015913708 exp: 08/30/2020 VMI: 2908 Exp: 10/31/2020 INCON LEVEL 4: 1017373708 EXP: 08/30/2020

Eval Division: Los Angeles City Fire Department  
Eval Program: UST  
Eval Source: CERS

Map ID  
Direction  
Distance  
Elevation

MAP FINDINGS

Site

Database(s)

EDR ID Number  
EPA ID Number

**KAISER PERMANENTE (Continued)**

**S113004831**

Eval General Type: Compliance Evaluation Inspection  
Eval Date: 04-14-2017  
Violations Found: No  
Eval Type: Routine done by local agency  
Eval Notes: Not reported  
Eval Division: Los Angeles City Fire Department  
Eval Program: UST  
Eval Source: CERS

Eval General Type: Compliance Evaluation Inspection  
Eval Date: 05-02-2018  
Violations Found: Yes  
Eval Type: Routine done by local agency  
Eval Notes: Facility Information Testing Date: 05 -02 -2018 Site Address: KAISER PERMANENTE 4867 W SUNSET BLVD (1550 Edgemont Blvd) LOS ANGELES, CA 90027 (323) 793-5101 Property Owner: KAISER FOUNDATION HEALTH PLAN (323) 783-7341 393 E WALNUT ST PASADENA, CA 91188-0001 Environmental Contact: Santiago Chambers , Jorge L. Diaz (323) 783-3791 Santiago.D.Chambers@kp.org, Jorge.L.Diaz@kp.org, Roman@belshire.com 4733 West Sunset Blvd, 2nd Floor, Suite 234 LOS ANGELES, CA 90027 Tank Operator LOS ANGELES MEDICAL CENTER - ATTN: ROBERT KING 323-783-8022 4867 SUNSET BLVD LOS ANGELES, CA. 94612 Tank Owner KAISER FOUNDATION HOSPITALS 510-271-5800 ONE KAISER PLAZA OAKLAND, CA. 94612 Tank Owner Type Non-Government Facility Type Motor Vehicle Fueling CERS ID: 10245826 Assessor Parcel Number (APN): EPA ID: CAD981396591 Facility ID Number: FA0015222 BOE#: 44013220 [Truncated]  
Eval Division: Los Angeles City Fire Department  
Eval Program: UST  
Eval Source: CERS

Eval General Type: Other/Unknown  
Eval Date: 05-05-2016  
Violations Found: No  
Eval Type: Other, not routine, done by local agency  
Eval Notes: MONITOR CERTIFICATION PERFORMED BY DAVID WALKER, BELSHIRE ENVIRONMENTAL  
Eval Division: Los Angeles City Fire Department  
Eval Program: UST  
Eval Source: CERS

Eval General Type: Other/Unknown  
Eval Date: 09-05-2014  
Violations Found: No  
Eval Type: Other, not routine, done by local agency  
Eval Notes: Prep time for SB989 Multiple tanks with same address on file  
Eval Division: Los Angeles City Fire Department  
Eval Program: UST  
Eval Source: CERS

Eval General Type: Other/Unknown  
Eval Date: 09-05-2014  
Violations Found: Yes  
Eval Type: Other, not routine, done by local agency  
Eval Notes: SB989 Test w/ failures and CERS entry VO's found Secondary vent piping leak for turbine sump #1. Permit required repair. Multiple tanks with same address on file  
Eval Division: Los Angeles City Fire Department

Map ID  
Direction  
Distance  
Elevation

MAP FINDINGS

Site

Database(s)

EDR ID Number  
EPA ID Number

**KAISER PERMANENTE (Continued)**

**S113004831**

Eval Program: UST  
Eval Source: CERS

Coordinates:  
Site ID: 40991  
Facility Name: KAISER PERMANENTE  
Env Int Type Code: HWG  
Program ID: 10245826  
Coord Name: Not reported  
Ref Point Type Desc: Center of a facility or station.  
Latitude: 34.098720  
Longitude: -118.295360

Affiliation:  
Affiliation Type Desc: Document Preparer  
Entity Name: Jorge Diaz  
Entity Title: Not reported  
Affiliation Address: Not reported  
Affiliation City: Not reported  
Affiliation State: Not reported  
Affiliation Country: Not reported  
Affiliation Zip: Not reported  
Affiliation Phone: Not reported

Affiliation Type Desc: Identification Signer  
Entity Name: Jorge L. Diaz  
Entity Title: EH&S Director  
Affiliation Address: Not reported  
Affiliation City: Not reported  
Affiliation State: Not reported  
Affiliation Country: Not reported  
Affiliation Zip: Not reported  
Affiliation Phone: Not reported

Affiliation Type Desc: Operator  
Entity Name: Kaiser Permanente  
Entity Title: Not reported  
Affiliation Address: Not reported  
Affiliation City: Not reported  
Affiliation State: Not reported  
Affiliation Country: Not reported  
Affiliation Zip: Not reported  
Affiliation Phone: (323) 783-7341

Affiliation Type Desc: UST Permit Applicant  
Entity Name: ROBERT KING  
Entity Title: CHIEF ENGINEER  
Affiliation Address: Not reported  
Affiliation City: Not reported  
Affiliation State: Not reported  
Affiliation Country: Not reported  
Affiliation Zip: Not reported  
Affiliation Phone: (323) 783-8022

Affiliation Type Desc: Legal Owner  
Entity Name: Kaiser Foundation Health Plan

Map ID  
Direction  
Distance  
Elevation

MAP FINDINGS

Site

Database(s)

EDR ID Number  
EPA ID Number

**KAISER PERMANENTE (Continued)**

**S113004831**

Entity Title: Not reported  
Affiliation Address: 393 E WALNUT ST  
Affiliation City: PASADENA  
Affiliation State: CA  
Affiliation Country: United States  
Affiliation Zip: 91188-0001  
Affiliation Phone: (323) 783-7341

Affiliation Type Desc: Property Owner  
Entity Name: Kaiser Foundation Health Plan  
Entity Title: Not reported  
Affiliation Address: 393 E WALNUT ST  
Affiliation City: PASADENA  
Affiliation State: CA  
Affiliation Country: United States  
Affiliation Zip: 91188-0001  
Affiliation Phone: (323) 783-7341

Affiliation Type Desc: Regional Board Caseworker  
Entity Name: YUE RONG - LOS ANGELES RWQCB (REGION 4)  
Entity Title: Not reported  
Affiliation Address: 320 W. 4TH ST., SUITE 200  
Affiliation City: Los Angeles  
Affiliation State: CA  
Affiliation Country: Not reported  
Affiliation Zip: Not reported  
Affiliation Phone: Not reported

Affiliation Type Desc: UST Property Owner Name  
Entity Name: KAISER FOUNDATION HOSPITALS  
Entity Title: Not reported  
Affiliation Address: ONE KAISER PLAZA  
Affiliation City: OAKLAND  
Affiliation State: CA  
Affiliation Country: United States  
Affiliation Zip: 94612  
Affiliation Phone: (510) 271-5800

Affiliation Type Desc: UST Tank Owner  
Entity Name: Kaiser Foundation Hospitals  
Entity Title: Not reported  
Affiliation Address: ONE KAISER PLAZA  
Affiliation City: OAKLAND  
Affiliation State: CA  
Affiliation Country: United States  
Affiliation Zip: 94612  
Affiliation Phone: (510) 271-5800

Affiliation Type Desc: CUPA District  
Entity Name: Los Angeles City Fire Department  
Entity Title: Not reported  
Affiliation Address: 200 North Main Street, Room 1780  
Affiliation City: Los Angeles  
Affiliation State: CA  
Affiliation Country: Not reported  
Affiliation Zip: 90012  
Affiliation Phone: (213) 978-3680



Map ID  
Direction  
Distance  
Elevation

MAP FINDINGS

Site

Database(s)

EDR ID Number  
EPA ID Number

**KAISER PERMANENTE (Continued)**

**S113004831**

Affiliation Type Desc:	Facility Mailing Address
Entity Name:	Mailing Address
Entity Title:	Not reported
Affiliation Address:	4733 W Sunset Blvd, 2nd floor, Suite 234
Affiliation City:	LOS ANGELES
Affiliation State:	CA
Affiliation Country:	Not reported
Affiliation Zip:	90027
Affiliation Phone:	Not reported
Affiliation Type Desc:	Local Agency Caseworker
Entity Name:	ELOY LUNA - LOS ANGELES, CITY OF
Entity Title:	Not reported
Affiliation Address:	200 North Main Street, Suite 1780
Affiliation City:	LOS ANGELES
Affiliation State:	CA
Affiliation Country:	Not reported
Affiliation Zip:	Not reported
Affiliation Phone:	Not reported
Affiliation Type Desc:	Environmental Contact
Entity Name:	Nadereh Sadeghi
Entity Title:	Not reported
Affiliation Address:	4733 West Sunset Blvd, 2nd Floor, Suite 234
Affiliation City:	LOS ANGELES
Affiliation State:	CA
Affiliation Country:	Not reported
Affiliation Zip:	90027
Affiliation Phone:	Not reported
Affiliation Type Desc:	Parent Corporation
Entity Name:	Kaiser Permanente
Entity Title:	Not reported
Affiliation Address:	Not reported
Affiliation City:	Not reported
Affiliation State:	Not reported
Affiliation Country:	Not reported
Affiliation Zip:	Not reported
Affiliation Phone:	Not reported
Affiliation Type Desc:	UST Tank Operator
Entity Name:	LOS ANGELES MEDICAL CENTER - ATTN: ROBERT KING
Entity Title:	Not reported
Affiliation Address:	4867 SUNSET BLVD
Affiliation City:	LOS ANGELES
Affiliation State:	CA
Affiliation Country:	United States
Affiliation Zip:	94612
Affiliation Phone:	(323) 783-8022

Map ID  
Direction  
Distance  
Elevation

MAP FINDINGS

EDR ID Number  
EPA ID Number

**K51**  
**SSW**  
**1/8-1/4**  
**0.149 mi.**  
**788 ft.**  
**KAISER FOUNDATION HOSPITAL /C**  
**4867 W SUNSET BLVD**  
**LOS ANGELES, CA 90027**  
**Site 2 of 8 in cluster K**

**CA SWEEPS UST**  
**CA FID UST**  
**S101582945**  
**N/A**

**Relative:** SWEEPS UST:  
**Lower** Name: KAISER FOUNDATION HOSPITALS /C  
**Actual:** Address: 4867 W SUNSET BLVD  
**383 ft.** City: LOS ANGELES  
Status: Active  
Comp Number: 5411  
Number: 1  
Board Of Equalization: 44-013220  
Referral Date: 06-07-93  
Action Date: 04-11-94  
Created Date: 02-29-88  
Owner Tank Id: 000005411  
SWRCB Tank Id: 19-050-005411-000001  
Tank Status: A  
Capacity: 1000  
Active Date: 10-01-92  
Tank Use: M.V. FUEL  
STG: P  
Content: DIESEL  
Number Of Tanks: 1

CA FID UST:  
Facility ID: 19001966  
Regulated By: UTNKA  
Regulated ID: Not reported  
Cortese Code: Not reported  
SIC Code: Not reported  
Facility Phone: 2136675933  
Mail To: Not reported  
Mailing Address: WALNUT CENTER  
Mailing Address 2: Not reported  
Mailing City,St,Zip: LOS ANGELES 900270000  
Contact: Not reported  
Contact Phone: Not reported  
DUNS Number: Not reported  
NPDES Number: Not reported  
EPA ID: Not reported  
Comments: Not reported  
Status: Active

**K52**  
**SSW**  
**1/8-1/4**  
**0.149 mi.**  
**788 ft.**  
**KAISER PERMANENTE**  
**4867 W SUNSET BLVD**  
**LOS ANGELES, CA 90027**  
**Site 3 of 8 in cluster K**

**RCRA-LQG**  
**1007199251**  
**CAD981396591**

**Relative:** RCRA-LQG:  
**Lower** Date form received by agency: 2018-02-24 00:00:00.0  
**Actual:** Facility name: KAISER PERMANENTE  
**383 ft.** Facility address: 4867 W SUNSET BLVD  
LOS ANGELES, CA 90027-5969  
EPA ID: CAD981396591  
Mailing address: SUNSET BLVD

Map ID  
Direction  
Distance  
Elevation

MAP FINDINGS

Site

Database(s)

EDR ID Number  
EPA ID Number

**KAISER PERMANENTE (Continued)**

**1007199251**

2ND FLOOR, SUITE #234  
LOS ANGELES, CA 90027  
Contact: JORGE L DIAZ  
Contact address: SUNSET BLVD 2ND FLOOR, SUITE #234  
LOS ANGELES, CA 90027  
Contact country: US  
Contact telephone: 323-783-6986  
Contact email: JORGE.L.DIAZ@KP.ORG  
EPA Region: 09  
Classification: Large Quantity Generator  
Description: Handler: generates 1,000 kg or more of hazardous waste during any calendar month; or generates more than 1 kg of acutely hazardous waste during any calendar month; or generates more than 100 kg of any residue or contaminated soil, waste or other debris resulting from the cleanup of a spill, into or on any land or water, of acutely hazardous waste during any calendar month; or generates 1 kg or less of acutely hazardous waste during any calendar month, and accumulates more than 1 kg of acutely hazardous waste at any time; or generates 100 kg or less of any residue or contaminated soil, waste or other debris resulting from the cleanup of a spill, into or on any land or water, of acutely hazardous waste during any calendar month, and accumulates more than 100 kg of that material at any time

**Owner/Operator Summary:**

Owner/operator name: CATHERINE VU  
Owner/operator address: Not reported  
Not reported  
Owner/operator country: US  
Owner/operator telephone: Not reported  
Owner/operator email: Not reported  
Owner/operator fax: Not reported  
Owner/operator extension: Not reported  
Legal status: Private  
Owner/Operator Type: Operator  
Owner/Op start date: 2005-02-01 00:00:00.  
Owner/Op end date: Not reported

Owner/operator name: KAISER FOUNDATION HOSPITALS  
Owner/operator address: KAISER PLAZA  
OAKLAND, CA 94612  
Owner/operator country: US  
Owner/operator telephone: 510-271-5800  
Owner/operator email: Not reported  
Owner/operator fax: Not reported  
Owner/operator extension: Not reported  
Legal status: Private  
Owner/Operator Type: Owner  
Owner/Op start date: 1961-01-01 00:00:00.  
Owner/Op end date: Not reported

Owner/operator name: KAISER FOUNDATION HOSPITALS  
Owner/operator address: KAISER PLAZA  
OAKLAND, CA 94612  
Owner/operator country: US  
Owner/operator telephone: 510-271-5800  
Owner/operator email: Not reported  
Owner/operator fax: Not reported

Map ID  
Direction  
Distance  
Elevation

MAP FINDINGS

Site

Database(s)

EDR ID Number  
EPA ID Number

**KAISER PERMANENTE (Continued)**

**1007199251**

Owner/operator extension: Not reported  
Legal status: Private  
Owner/Operator Type: Operator  
Owner/Op start date: 2009-03-31 00:00:00.  
Owner/Op end date: Not reported  
  
Owner/operator name: KAISER PERMANENTE  
Owner/operator address: 1 KAISER PLAZA  
OAKLAND, CA 94612  
  
Owner/operator country: US  
Owner/operator telephone: Not reported  
Owner/operator email: Not reported  
Owner/operator fax: Not reported  
Owner/operator extension: Not reported  
Legal status: Private  
Owner/Operator Type: Owner  
Owner/Op start date: 1951-01-01 00:00:00.  
Owner/Op end date: Not reported

**Handler Activities Summary:**

U.S. importer of hazardous waste: No  
Mixed waste (haz. and radioactive): No  
Recycler of hazardous waste: No  
Transporter of hazardous waste: No  
Treater, storer or disposer of HW: No  
Underground injection activity: No  
On-site burner exemption: No  
Furnace exemption: No  
Used oil fuel burner: No  
Used oil processor: No  
User oil refiner: No  
Used oil fuel marketer to burner: No  
Used oil Specification marketer: No  
Used oil transfer facility: No  
Used oil transporter: No

**Historical Generators:**

Date form received by agency: 2012-06-01 00:00:00.0  
Site name: KAISER PERMANENTE LOS ANGELES  
Classification: Large Quantity Generator

Date form received by agency: 2010-07-21 00:00:00.0  
Site name: 4867 SUNSET  
Classification: Large Quantity Generator

Date form received by agency: 2006-06-21 00:00:00.0  
Site name: KAISER PERMANENTE LOS ANGELES MED CENTER  
Classification: Large Quantity Generator

Date form received by agency: 2006-06-21 00:00:00.0  
Site name: KAISER PERMANENTE LOS ANGELES MED CENTER  
Classification: Small Quantity Generator

Date form received by agency: 1991-06-20 00:00:00.0  
Site name: KAISER FOUND HLTH  
Classification: Large Quantity Generator

Map ID  
Direction  
Distance  
Elevation

MAP FINDINGS

Site

Database(s)

EDR ID Number  
EPA ID Number

**KAISER PERMANENTE (Continued)**

**1007199251**

Hazardous Waste Summary:

- . Waste code: 122
- . Waste name: Alkaline solution without metals (pH > 12.5)
- . Waste code: 151
- . Waste name: Asbestos-containing waste
- . Waste code: 181
- . Waste name: Other inorganic solid waste
- . Waste code: 221
- . Waste name: Waste oil and mixed oil
- . Waste code: 311
- . Waste name: Pharmaceutical waste
- . Waste code: 331
- . Waste name: Off-specification, aged, or surplus organics
- . Waste code: 343
- . Waste name: Unspecified organic liquid mixture
- . Waste code: 551
- . Waste name: Laboratory waste chemicals
- . Waste code: 791
- . Waste name: Liquids with pH < 2
- . Waste code: D001
- . Waste name: IGNITABLE WASTE
- . Waste code: D002
- . Waste name: CORROSIVE WASTE
- . Waste code: D003
- . Waste name: REACTIVE WASTE
- . Waste code: D004
- . Waste name: ARSENIC
- . Waste code: D005
- . Waste name: BARIUM
- . Waste code: D007
- . Waste name: CHROMIUM
- . Waste code: D008
- . Waste name: LEAD
- . Waste code: D009
- . Waste name: MERCURY
- . Waste code: D010
- . Waste name: SELENIUM
- . Waste code: D011

Map ID  
Direction  
Distance  
Elevation

MAP FINDINGS

Site

Database(s)

EDR ID Number  
EPA ID Number

**KAISER PERMANENTE (Continued)**

**1007199251**

- . Waste name: SILVER
- . Waste code: D013
- . Waste name: LINDANE (1,2,3,4,5,6-HEXA-CHLOROCYCLOHEXANE, GAMMA ISOMER)
- . Waste code: D018
- . Waste name: BENZENE
- . Waste code: D022
- . Waste name: CHLOROFORM
- . Waste code: D033
- . Waste name: HEXACHLOROBUTADIENE
- . Waste code: F002
- . Waste name: THE FOLLOWING SPENT HALOGENATED SOLVENTS: TETRACHLOROETHYLENE, METHYLENE CHLORIDE, TRICHLOROETHYLENE, 1,1,1-TRICHLOROETHANE, CHLOROBENZENE, 1,1,2-TRICHLORO-1,2,2-TRIFLUOROETHANE, ORTHO-DICHLOROBENZENE, TRICHLOROFLUOROMETHANE, AND 1,1,2, TRICHLOROETHANE; ALL SPENT SOLVENT MIXTURES/BLENDS CONTAINING, BEFORE USE, A TOTAL OF TEN PERCENT OR MORE (BY VOLUME) OF ONE OR MORE OF THE ABOVE HALOGENATED SOLVENTS OR THOSE SOLVENTS LISTED IN F001, F004, AND F005; AND STILL BOTTOMS FROM THE RECOVERY OF THESE SPENT SOLVENTS AND SPENT SOLVENT MIXTURES.
- . Waste code: F003
- . Waste name: THE FOLLOWING SPENT NONHALOGENATED SOLVENTS: XYLENE, ACETONE, ETHYL ACETATE, ETHYL BENZENE, ETHYL ETHER, METHYL ISOBUTYL KETONE, N-BUTYL ALCOHOL, CYCLOHEXANONE, AND METHANOL; ALL SPENT SOLVENT MIXTURES/BLENDS CONTAINING, BEFORE USE, ONLY THE ABOVE SPENT NONHALOGENATED SOLVENTS; AND ALL SPENT SOLVENT MIXTURES/BLENDS CONTAINING, BEFORE USE, ONE OR MORE OF THE ABOVE NONHALOGENATED SOLVENTS, AND A TOTAL OF TEN PERCENT OR MORE (BY VOLUME) OF ONE OR MORE OF THOSE SOLVENTS LISTED IN F001, F002, F004, AND F005; AND STILL BOTTOMS FROM THE RECOVERY OF THESE SPENT SOLVENTS AND SPENT SOLVENT MIXTURES.
- . Waste code: P001
- . Waste name: 2H-1-BENZOPYRAN-2-ONE, 4-HYDROXY-3-(3-OXO-1-PHENYLBUTYL)-, & SALTS, WHEN PRESENT AT CONCENTRATIONS GREATER THAN 0.3% (OR) WARFARIN, & SALTS, WHEN PRESENT AT CONCENTRATIONS GREATER THAN 0.3%
- . Waste code: P012
- . Waste name: ARSENIC OXIDE AS2O3 (OR) ARSENIC TRIOXIDE
- . Waste code: P075
- . Waste name: NICOTINE, & SALTS (OR) PYRIDINE, 3-(1-METHYL-2-PYRROLIDINYL)-,(S)-, & SALTS
- . Waste code: P081
- . Waste name: 1,2,3-PROPANETRIOL, TRINITRATE (R) (OR) NITROGLYCERINE (R)
- . Waste code: P105
- . Waste name: SODIUM AZIDE
- . Waste code: P188
- . Waste name: BENZOIC ACID, 2-HYDROXY-, COMPD. WITH

Map ID  
Direction  
Distance  
Elevation

MAP FINDINGS

Site

Database(s)

EDR ID Number  
EPA ID Number

KAISER PERMANENTE (Continued)

1007199251

(3AS-CIS)-1,2,3,3A,8,8A-HEXAHYDRO-1,3A,8-TRIMETHYLPYRROLO[2,3-B]INDOL-5-YL METHYLCARBAMATE ESTER (1:1) (OR) PHYSOSTIGMINE SALICYLATE

- . Waste code: U002
- . Waste name: 2-PROPANONE (I) (OR) ACETONE (I)
  
- . Waste code: U010
- . Waste name: AZIRINO [2',3':3,4]PYRROLO[1,2-A]INDOLE-4,7-DIONE, 6-AMINO-8-[[[(AMINOCARBONYLOXY)METHYL]-1,1A,2,8,8A,8B-HEXAHYDRO-8A-METHOXY-5-METHYL-, [1AS-(1AALPHA, 8BETA, 8AALPHA, 8BALPHA)]- (OR) MITOMYCIN C
  
- . Waste code: U035
- . Waste name: BENZENEBUTANOIC ACID, 4-[BIS(2-CHLOROETHYL)AMINO]- (OR) CHLORAMBUCIL
  
- . Waste code: U044
- . Waste name: CHLOROFORM (OR) METHANE, TRICHLORO-
  
- . Waste code: U048
- . Waste name: O-CHLOROPHENOL (OR) PHENOL, 2-CHLORO-
  
- . Waste code: U058
- . Waste name: 2H-1,3,2-OXAZAPHOSPHORIN-2-AMINE, N,N-BIS(2-CHLOROETHYL)TETRAHYDRO-, 2-OXIDE (OR) CYCLOPHOSPHAMIDE
  
- . Waste code: U059
- . Waste name: 5,12-NAPHTHACENEDIONE, 8-ACETYL-10-[(3-AMINO-2,3,6-TRIDEOXY)-ALPHA-L-LYXO-HEXOPYRANOSYL)OXY]-7,8,9,10-TETRAHYDRO-6,8,11-TRIHYDROXY-1-METHOXY-, (8S-CIS)- (OR) DAUNOMYCIN
  
- . Waste code: U075
- . Waste name: DICHLORODIFLUOROMETHANE (OR) METHANE, DICHLORODIFLUORO-
  
- . Waste code: U089
- . Waste name: DIETHYLSTILBESTEROL (OR) PHENOL, 4,4'-(1,2-DIETHYL-1,2-ETHENEDIYL)BIS, (E)-
  
- . Waste code: U122
- . Waste name: FORMALDEHYDE
  
- . Waste code: U129
- . Waste name: CYCLOHEXANE, 1,2,3,4,5,6-HEXACHLORO-, (1ALPHA, 2ALPHA, 3BETA, 4ALPHA, 5ALPHA, 6BETA)- (OR) LINDANE
  
- . Waste code: U132
- . Waste name: HEXACHLOROPHENE (OR) PHENOL, 2,2'-METHYLENEBIS[3,4,6-TRICHLORO-
  
- . Waste code: U150
- . Waste name: L-PHENYLALANINE, 4-[BIS(2-CHLOROETHYL)AMINO]- (OR) MELPHALAN
  
- . Waste code: U188
- . Waste name: PHENOL
  
- . Waste code: U200
- . Waste name: RESERPINE (OR) YOHIMBAN-16-CARBOXYLIC ACID, 11,17-DIMETHOXY-18-[(3,4,5-TRIMETHOXYBENZOYL)OXY]-, METHYL ESTER,

Map ID  
Direction  
Distance  
Elevation

MAP FINDINGS

Site

Database(s)

EDR ID Number  
EPA ID Number

**KAISER PERMANENTE (Continued)**

**1007199251**

(3BETA, 16BETA, 17ALPHA, 18BETA, 20ALPHA)-

- . Waste code: U206
- . Waste name: D-GLUCOSE, 2-DEOXY-2-[[[(METHYLNITROSOAMINO)-CARBONYL]AMINO]- (OR) GLUCOPYRANOSE, 2-DEOXY-2-(3-METHYL-3-NITROSOUREIDO)-,D- (OR) STREPTOZOTOCIN
- . Waste code: U237
- . Waste name: 2,4-(1H,3H)-PYRIMIDINEDIONE, 5-[BIS(2-CHLOROETHYL)AMINO]- (OR) URACIL MUSTARD
- . Waste code: U248
- . Waste name: 2H-1-BENZOPYRAN-2-ONE, 4-HYDROXY-3-(3-OXO-1-PHENYL-BUTYL)-, & SALTS, WHEN PRESENT AT CONCENTRATIONS OF 0.3% OR LESS (OR) WARFARIN, & SALTS, WHEN PRESENT AT CONCENTRATIONS OF 0.3% OR LESS

Violation Status: No violations found

**K53  
SSW  
1/8-1/4  
0.149 mi.  
788 ft.**

**KAISER PERMANENTE  
4867 SUNSET BLVD  
LOS FELIZ, CA 90027  
Site 4 of 8 in cluster K**

**CA LUST S104406288  
CA Cortese N/A  
CA HIST CORTESE  
CA CIWQS**

**Relative:  
Lower  
Actual:  
383 ft.**

**LUST:**

Name: KAISER PERMANENTE  
Address: 4867 SUNSET BLVD  
City,State,Zip: LOS FELIZ, CA 90027  
Lead Agency: LOS ANGELES RWQCB (REGION 4)  
Case Type: LUST Cleanup Site  
Geo Track: [http://geotracker.waterboards.ca.gov/profile\\_report.asp?global\\_id=T0603700734](http://geotracker.waterboards.ca.gov/profile_report.asp?global_id=T0603700734)  
Global Id: T0603700734  
Latitude: 34.0982135  
Longitude: -118.2954031  
Status: Completed - Case Closed  
Status Date: 04/07/1997  
Case Worker: YR  
RB Case Number: 900270034  
Local Agency: LOS ANGELES, CITY OF  
File Location: Not reported  
Local Case Number: Not reported  
Potential Media Affect: Aquifer used for drinking water supply  
Potential Contaminants of Concern: Diesel  
Site History: Not reported

**LUST:**

Global Id: T0603700734  
Contact Type: Local Agency Caseworker  
Contact Name: ELOY LUNA  
Organization Name: LOS ANGELES, CITY OF  
Address: 200 North Main Street, Suite 1780  
City: LOS ANGELES  
Email: [eloy.luna@lacity.org](mailto:eloy.luna@lacity.org)  
Phone Number: Not reported  
  
Global Id: T0603700734  
Contact Type: Regional Board Caseworker  
Contact Name: YUE RONG  
Organization Name: LOS ANGELES RWQCB (REGION 4)



Map ID  
Direction  
Distance  
Elevation

MAP FINDINGS

Site

Database(s)

EDR ID Number  
EPA ID Number

**KAISER PERMANENTE (Continued)**

**S104406288**

Address: 320 W. 4TH ST., SUITE 200  
City: Los Angeles  
Email: yrong@waterboards.ca.gov  
Phone Number: Not reported

**LUST:**

Global Id: T0603700734  
Action Type: Other  
Date: 02/06/1989  
Action: Leak Reported

**LUST:**

Global Id: T0603700734  
Status: Open - Case Begin Date  
Status Date: 02/06/1989

Global Id: T0603700734  
Status: Open - Site Assessment  
Status Date: 03/20/1989

Global Id: T0603700734  
Status: Open - Verification Monitoring  
Status Date: 12/28/1993

Global Id: T0603700734  
Status: Completed - Case Closed  
Status Date: 04/07/1997

**LUST REG 4:**

Region: 4  
Regional Board: 04  
County: Los Angeles  
Facility Id: 900270034  
Status: Case Closed  
Substance: Diesel  
Substance Quantity: Not reported  
Local Case No: Not reported  
Case Type: Groundwater  
Abatement Method Used at the Site: Excavate and Dispose  
Global ID: T0603700734  
W Global ID: Not reported  
Staff: UNK  
Local Agency: 19050  
Cross Street: Not reported  
Enforcement Type: Not reported  
Date Leak Discovered: Not reported  
Date Leak First Reported: 2/6/1989  
Date Leak Record Entered: Not reported  
Date Confirmation Began: Not reported  
Date Leak Stopped: Not reported  
Date Case Last Changed on Database: 10/21/1993  
Date the Case was Closed: 4/7/1997  
How Leak Discovered: Not reported  
How Leak Stopped: Not reported  
Cause of Leak: Not reported

Map ID  
Direction  
Distance  
Elevation

MAP FINDINGS

Site

Database(s)

EDR ID Number  
EPA ID Number

**KAISER PERMANENTE (Continued)**

**S104406288**

Leak Source: Not reported  
Operator: Not reported  
Water System: Not reported  
Well Name: Not reported  
Approx. Dist To Production Well (ft): 10657.520390791703178734923194  
Source of Cleanup Funding: Not reported  
Preliminary Site Assessment Workplan Submitted: Not reported  
Preliminary Site Assessment Began: Not reported  
Pollution Characterization Began: 3/20/1989  
Remediation Plan Submitted: Not reported  
Remedial Action Underway: Not reported  
Post Remedial Action Monitoring Began: 12/28/1993  
Enforcement Action Date: Not reported  
Historical Max MTBE Date: Not reported  
Hist Max MTBE Conc in Groundwater: Not reported  
Hist Max MTBE Conc in Soil: Not reported  
Significant Interim Remedial Action Taken: Yes  
GW Qualifier: Not reported  
Soil Qualifier: Not reported  
Organization: Not reported  
Owner Contact: Not reported  
Responsible Party: KAISER FOUNDATION HEALTH PLAN  
RP Address: 3355 E. 26TH ST., LOS ANGELES CA 90023  
Program: LUST  
Lat/Long: 34.0982135 / -1  
Local Agency Staff: PEJ  
Beneficial Use: Not reported  
Priority: Not reported  
Cleanup Fund Id: Not reported  
Suspended: Not reported  
Assigned Name: Not reported  
Summary: 02/20/91 - CASE ASSIGNED TO GN

**CORTESE:**

Name: KAISER PERMANENTE  
Address: 4867 SUNSET BLVD  
City,State,Zip: LOS FELIZ, CA 90027  
Region: CORTESE  
Envirostor Id: Not reported  
Global ID: T0603700734  
Site/Facility Type: LUST CLEANUP SITE  
Cleanup Status: COMPLETED - CASE CLOSED  
Status Date: Not reported  
Site Code: Not reported  
Latitude: Not reported  
Longitude: Not reported  
Owner: Not reported  
Enf Type: Not reported  
Swat R: Not reported  
Flag: active  
Order No: Not reported  
Waste Discharge System No: Not reported  
Effective Date: Not reported  
Region 2: Not reported  
WID Id: Not reported  
Solid Waste Id No: Not reported  
Waste Management Uit Name: Not reported

Map ID  
Direction  
Distance  
Elevation

MAP FINDINGS

Site

Database(s)

EDR ID Number  
EPA ID Number

**KAISER PERMANENTE (Continued)**

**S104406288**

File Name: Active Open

**HIST CORTESE:**

edr\_fname: KAISER PERMANENTE  
edr\_fadd1: 4867 SUNSET  
City,State,Zip: LOS ANGELES, CA 90027  
Region: CORTESE  
Facility County Code: 19  
Reg By: LTNKA  
Reg Id: 900270034

**CIWQS:**

Name: KAISER LAMC STAGE 2  
Address: 4867 SUNSET BOULEVARD  
City,State,Zip: LOS ANGELES, CA 90027  
Agency: Kaiser Permanente  
Agency Address: 4621 Hollywood, Los Angeles, CA 90027  
Place/Project Type: Construction - Reconstruction  
SIC/NAICS: Not reported  
Region: 4  
Program: CONSTW  
Regulatory Measure Status: Terminated  
Regulatory Measure Type: Storm water construction  
Order Number: 2009-0009-DWQ  
WDID: 4 19C360088  
NPDES Number: CAS000002  
Adoption Date: Not reported  
Effective Date: 12/21/2010  
Termination Date: 02/17/2014  
Expiration/Review Date: Not reported  
Design Flow: Not reported  
Major/Minor: Not reported  
Complexity: Not reported  
TTWQ: Not reported  
Enforcement Actions within 5 years: 0  
Violations within 5 years: 0  
Latitude: 34.09816  
Longitude: -118.29541

**K54 KAISER FOUNDATION HOSPITAL**  
**SSW 4867 W SUNSET BLVD**  
**1/8-1/4 LOS ANGELES, CA 90027**  
**0.149 mi.**  
**788 ft. Site 5 of 8 in cluster K**

**CA HIST UST 1000380310**  
**N/A**

**Relative:** HIST UST:  
**Lower** Name: KAISER FOUNDATION HOSPITAL  
Address: 4867 W SUNSET BLVD  
City,State,Zip: LOS ANGELES, CA 90027  
File Number: Not reported  
URL: Not reported  
Region: STATE  
Facility ID: 00000029174  
Facility Type: Other  
Other Type: HOSPITAL  
Contact Name: Not reported  
Telephone: 2136678444

**Actual:**  
**383 ft.**

Map ID  
Direction  
Distance  
Elevation

MAP FINDINGS

Site

Database(s)

EDR ID Number  
EPA ID Number

**KAISER FOUNDATION HOSPITAL (Continued)**

**1000380310**

Owner Name: KAISER FOUNDATION HOSPITAL  
Owner Address: 4867 SUNSET BLVD.  
Owner City,St,Zip: LOS ANGELES, CA 90027  
Total Tanks: 0002

Tank Num: 001  
Container Num: 1  
Year Installed: 1976  
Tank Capacity: 00010000  
Tank Used for: PRODUCT  
Type of Fuel: DIESEL  
Container Construction Thickness: Not reported  
Leak Detection: Visual

Tank Num: 002  
Container Num: 2  
Year Installed: 1983  
Tank Capacity: 00001500  
Tank Used for: PRODUCT  
Type of Fuel: DIESEL  
Container Construction Thickness: Not reported  
Leak Detection: Visual, None

Tank Num: 003  
Container Num: 2  
Year Installed: 1983  
Tank Capacity: 00001500  
Tank Used for: PRODUCT  
Type of Fuel: DIESEL  
Container Construction Thickness: Not reported  
Leak Detection: Visual

Tank Num: 004  
Container Num: 1  
Year Installed: 1976  
Tank Capacity: 00010000  
Tank Used for: PRODUCT  
Type of Fuel: DIESEL  
Container Construction Thickness: Not reported  
Leak Detection: Visual

**K55**  
**SSW**  
**1/8-1/4**  
**0.149 mi.**  
**788 ft.**

**KAISER FOUNDATION HOSPITAL/C**  
**4867 W SUNSET BLVD**  
**LOS ANGELES, CA 90027**  
**Site 6 of 8 in cluster K**

**CA UST** **U003804773**  
**N/A**

**Relative:**  
**Lower**  
**Actual:**  
**383 ft.**

LOS ANGELES UST:  
Name: KAISER PERMANENTE  
Address: 4867 W SUNSET BLVD # H  
City,State,Zip: LOS ANGELES, CA 90027  
Facility ID: FA0015222  
Last Run Date: 06/01/2019  
Status: ACTIVE

UST:  
Name: KAISER PERMANENTE

Map ID  
Direction  
Distance  
Elevation

MAP FINDINGS

Site

Database(s)

EDR ID Number  
EPA ID Number

**KAISER FOUNDATION HOSPITAL/C (Continued)**

**U003804773**

Address: 4867 W SUNSET BLVD  
City,State,Zip: LOS ANGELES, CA 90027  
Facility ID: FA0015222  
Permitting Agency: Los Angeles City Fire Department  
Latitude: 34.09872  
Longitude: -118.29536

Name: KAISER FOUNDATION HOSPITAL/C  
Address: 4867 W SUNSET BLVD  
City,State,Zip: LOS ANGELES, CA 90027  
Facility ID: 23706  
Permitting Agency: LOS ANGELES, CITY OF  
Latitude: 34.0997638  
Longitude: -118.2930087

**K56 KAISER FOUNDATION HOSP, ENG. D**  
**SSW 4867 SUNSET BL**  
**1/8-1/4 LOS ANGELES, CA 90027**  
**0.149 mi.**  
**788 ft. Site 7 of 8 in cluster K**

**CA HIST UST S104916130**  
**CA EMI N/A**

**Relative:**  
**Lower**

**HIST UST:**

**Actual:**  
**383 ft.**

Name: KAISER FOUNDATION HOSPITAL  
Address: 4867 SUNSET BLVD  
City,State,Zip: LOS ANGELES, CA 90027  
File Number: 00027298  
URL: <http://geotracker.waterboards.ca.gov/ustpdfs/pdf/00027298.pdf>  
Region: Not reported  
Facility ID: Not reported  
Facility Type: Not reported  
Other Type: Not reported  
Contact Name: Not reported  
Telephone: Not reported  
Owner Name: Not reported  
Owner Address: Not reported  
Owner City,St,Zip: Not reported  
Total Tanks: Not reported  
  
Tank Num: Not reported  
Container Num: Not reported  
Year Installed: Not reported  
Tank Capacity: Not reported  
Tank Used for: Not reported  
Type of Fuel: Not reported  
Container Construction Thickness: Not reported  
Leak Detection: Not reported

Click here for Geo Tracker PDF:

**EMI:**

Name: KAISER FOUNDATION HOSP, ENG. D  
Address: 4867 SUNSET BL  
City,State,Zip: LOS ANGELES, CA 900270000  
Year: 1987  
County Code: 19  
Air Basin: SC  
Facility ID: 18257

Map ID  
Direction  
Distance  
Elevation

MAP FINDINGS

Site

Database(s)

EDR ID Number  
EPA ID Number

**KAISER FOUNDATION HOSP, ENG. D (Continued)**

**S104916130**

Air District Name: SC  
SIC Code: 8062  
Air District Name: SOUTH COAST AQMD  
Community Health Air Pollution Info System: Not reported  
Consolidated Emission Reporting Rule: Not reported  
Total Organic Hydrocarbon Gases Tons/Yr: 0  
Reactive Organic Gases Tons/Yr: 0  
Carbon Monoxide Emissions Tons/Yr: 0  
NOX - Oxides of Nitrogen Tons/Yr: 8  
SOX - Oxides of Sulphur Tons/Yr: 0  
Particulate Matter Tons/Yr: 1  
Part. Matter 10 Micrometers and Smllr Tons/Yr:1

**F57**  
**SE**  
**1/8-1/4**  
**0.150 mi.**  
**792 ft.**  
**KAISER 4733 BARNSDALL**  
**4733 BARNSDALL AVE**  
**LOS ANGELES, CA 90027**  
**Site 2 of 3 in cluster F**

**CA UST** **U004312144**  
**N/A**

**Relative:** UST:  
**Lower** Name: KAISER 4733 BARNSDALL  
Address: 4733 BARNSDALL AVE  
**Actual:** City,State,Zip: LOS ANGELES, CA 90027  
**402 ft.** Facility ID: FA0041022  
Permitting Agency: Los Angeles City Fire Department  
Latitude: 34.09914  
Longitude: -118.29263

**F58**  
**SE**  
**1/8-1/4**  
**0.150 mi.**  
**792 ft.**  
**KAISER 4733 BARNSDALL**  
**4733 BARNSDALL AVE**  
**LOS ANGELES, CA 90027**  
**Site 3 of 3 in cluster F**

**CA CERS TANKS** **S123531508**  
**CA CERS** **N/A**

**Relative:** CERS TANKS:  
**Lower** Name: KAISER 4733 BARNSDALL  
Address: 4733 BARNSDALL AVE  
**Actual:** City,State,Zip: LOS ANGELES, CA 90027  
**402 ft.** Site ID: 517225  
CERS ID: 10782589  
CERS Description: Underground Storage Tank

CERS:  
Name: KAISER 4733 BARNSDALL  
Address: 4733 BARNSDALL AVE  
City,State,Zip: LOS ANGELES, CA 90027  
Site ID: 517225  
CERS ID: 10782589  
CERS Description: Chemical Storage Facilities

Violations:  
Site ID: 517225  
Site Name: KAISER 4733 Barnsdall  
Violation Date: 05-20-2019  
Citation: 23 CCR 16 2635(e)(8) - California Code of Regulations, Title 23,  
Chapter 16, Section(s) 2635(e)(8)

Map ID  
Direction  
Distance  
Elevation

MAP FINDINGS

Site

Database(s)

EDR ID Number  
EPA ID Number

**KAISER 4733 BARNSDALL (Continued)**

**S123531508**

Violation Description: Failure to submit as-built plans for the location and orientation of the tanks and appurtenant piping systems for new installations and/or with the permit application.

Violation Notes: OBSERVATION: Owner/Operator did not submit as-built plans for the location and orientation of the tanks and appurtenant piping systems for new installations and/or with the permit application. CORRECTIVE ACTION: Submit as-built plans for the location and orientation of the tanks and appurtenant piping systems for new installations and/or with the permit application. 1. VR 208 sensor failure but replaced and retested. Permit required.

Violation Division: Los Angeles City Fire Department  
Violation Program: UST  
Violation Source: CERS

Site ID: 517225  
Site Name: KAISER 4733 Barnsdall  
Violation Date: 05-20-2019  
Citation: HSC 6.7 25292.1(a) - California Health and Safety Code, Chapter 6.7, Section(s) 25292.1(a)

Violation Description: Failure to operate the UST system to prevent unauthorized releases including leaks, spills, and/or overfills.

Violation Notes: Returned to compliance on 01/10/2020. OBSERVATION: Failed overfill prevention system inspection. No retest conducted after repairs. The underground storage tank system shall be operated to prevent unauthorized releases. CORRECTIVE ACTION: Immediately conduct retest on Overfill prevention system and provide the CUPA with a copy of the retest results.

Violation Division: Los Angeles City Fire Department  
Violation Program: UST  
Violation Source: CERS

Site ID: 517225  
Site Name: KAISER 4733 Barnsdall  
Violation Date: 08-01-2019  
Citation: 23 CCR 16 2665(b) - California Code of Regulations, Title 23, Chapter 16, Section(s) 2665(b)

Violation Description: "Failure to submit a copy of the overfill prevention equipment inspection results on the G Overfill Prevention Equipment Inspection Report FormG to the UPA within 30 days after the inspection. "

Violation Notes: Returned to compliance on 01/10/2020. \*\*\* Mr. Shekhter, can you please correct the following on your Triennial Overfill Results submitted to the LAFD CUPA. This is for testing done on 8-31-2018. 1) Please answer question: "Are flow restrictors installed on vent piping?" If flow restrictors are present, please ensure they are measured and set higher than the level of the flapper valve. Note: A Full inspection and report are not required for the Ball Floats, as you do not state Ball Floats on your Operating Permit Application in CERS. Based off UST construction, this is allowed. However, their presence must be made known if they are installed and they must not hinder the operation of the flapper valve. If you decide to remove them, please make note in the Comments Section and provide pictures to the LAFD CUPA. 2) Please provide PEI 1200 Test procedures used during the overfill inspection (1 time submittal is adequate for the facility) 3) Please provide appropriate tank chart used in calculating overfill [Truncated]

Violation Division: Los Angeles City Fire Department  
Violation Program: UST

Map ID  
Direction  
Distance  
Elevation

MAP FINDINGS

Site

Database(s)

EDR ID Number  
EPA ID Number

**KAISER 4733 BARNSDALL (Continued)**

**S123531508**

Violation Source: CERS

Site ID: 517225  
Site Name: KAISER 4733 Barnsdall  
Violation Date: 05-20-2019  
Citation: 23 CCR 16 2712(i) - California Code of Regulations, Title 23, Chapter 16, Section(s) 2712(i)  
Violation Description: Failure to have current UST Monitoring Plan available on site.  
Violation Notes: Returned to compliance on 05/20/2019. OBSERVATION: Approved copy of the monitoring plan was not found onsite. CORRECTIVE ACTION: Immediately locate and retain a copy onsite. OBSERVATION: Current approved copies of the monitoring plan was not found onsite. CORRECTIVE ACTION: Maintain a copy of the current and approved monitoring plan on-site. if the plan is not current update the plan in CERS and submit for review by the CUPA. Upon acceptable review maintain a copy of the approved monitoring plan on-site. 1. Tank information needs Updating: LLD on CERS: Not listed 2. Update Monitoring Plan: add LLD 3. Annular Space Sensors: VR-409 VR-420 replaced during 2018 MC

Violation Division: Los Angeles City Fire Department  
Violation Program: UST  
Violation Source: CERS

Site ID: 517225  
Site Name: KAISER 4733 Barnsdall  
Violation Date: 05-20-2019  
Citation: 23 CCR 16 2641(j) - California Code of Regulations, Title 23, Chapter 16, Section(s) 2641(j)  
Violation Description: Failure of the leak detection equipment to be installed, calibrated, operated, and/or maintained properly.  
Violation Notes: Returned to compliance on 05/20/2019. OBSERVATION: Owner/Operator did not properly install, calibrate, operate and/or maintain leak detection equipment. CORRECTIVE ACTION: Properly install, calibrate, operate and/or maintain leak detection equipment. OBSERVATION: Owner/Operator did not properly install, calibrate, operate and/or maintain leak detection equipment. CORRECTIVE ACTION: Properly install, calibrate, operate and/or maintain leak detection equipment. 1. VR 208 sensor failure but replaced and retested. Permit required.

Violation Division: Los Angeles City Fire Department  
Violation Program: UST  
Violation Source: CERS

Site ID: 517225  
Site Name: KAISER 4733 Barnsdall  
Violation Date: 05-20-2019  
Citation: 23 CCR 16 2712(b)(1)(G) - California Code of Regulations, Title 23, Chapter 16, Section(s) 2712(b)(1)(G)  
Violation Description: Failure to comply with one or more of the following overfill prevention equipment requirements: Alert the transfer operator when the tank is 90 percent full by restricting the flow into the tank or triggering an audible and visual alarm; or Restrict delivery of flow to the tank at least 30 minutes before the tank overfills, provided the restriction occurs when the tank is filled to no more than 95 percent of capacity; and activate an audible alarm at least five minutes before the tank overfills; or Provide positive shut-off of flow to the tank when the tank is filled to no more than 95 percent of capacity; or Provide positive shut-off of flow to the tank so that



Map ID  
Direction  
Distance  
Elevation

MAP FINDINGS

Site

Database(s)

EDR ID Number  
EPA ID Number

**KAISER 4733 BARNSDALL (Continued)**

**S123531508**

Violation Notes: none of the fittings located on the top of the tank are exposed to product due to overfilling. Install/retrofit overfill prevention equipment that does not use flow restrictors on vent piping to meet overfill prevention equipment requirements when the overfill prevention equipment is installed, repaired, or replaced on and after October 1, - 2018. For USTs installed before October 1, 2018, perform an inspection by October 13, 2018 and every 36 months thereafter. For USTs installed on and after October- 1,- 2018, perform an inspection at installation and every 36 months thereafter. Inspected within 30 days after a repair to the overfill prevention equipment. Inspected using an applicable manufacturer guidelines, industry codes, engineering standards, or a method approved by a professional engineer. Inspected by a certified UST service technician. Maintain records of overfill prevention equipment inspection for 36 months. Returned to compliance on 01/10/2020. OBSERVATION: Owner/Operator failed to meet one or more of the requirements applicable to overfill prevention equipment. Conduct and provide to the local CUPA a copy of the Overfill prevention system retest results. CORRECTIVE ACTION: Maintain overfill prevention system to comply with the deficiencies noted above. Submit verification.

Violation Division: Los Angeles City Fire Department  
Violation Program: UST  
Violation Source: CERS

Evaluation:  
Eval General Type: Other/Unknown  
Eval Date: 01-10-2020  
Violations Found: No  
Eval Type: Other, not routine, done by local agency  
Eval Notes: Reviewed and uploaded Overfill prevention report. Cleared NOV's  
Eval Division: Los Angeles City Fire Department  
Eval Program: UST  
Eval Source: CERS

Eval General Type: Other/Unknown  
Eval Date: 08-01-2019  
Violations Found: Yes  
Eval Type: Other, not routine, done by local agency  
Eval Notes: AFTER REVIEW OF THE 2018 OVERFILL TEST RESULTS SUBMITTED TO THE LAFD CUPA, PLEASE COMPLETE THE FOLLOWING: 1) PLEASE ANSWER QUESTION REGARDING IF FLOW RESTRICTORS ARE PRESENT 2) PLEASE SUBMIT PEI 1200 TEST PROCEDURES USED TO CONDUCT OVERFILL TESTING 3) PLEASE ATTACH APPROPRIATE TANK CHART USED TO CALCULATE RESULTS PLEASE SEE THE FOLLOWING ITEMS MARKED AS "OUT" IN THE CHECKLISTS ABOVE. PLEASE PAY PARTICULAR ATTENTION TO THE G COMPLY BYG DUE DATE. NOT ADDRESSING THESE VIOLATIONS IN THE ALLOTTED TIME FRAME CAN EVENTUALLY LEAD TO A CLASS I VIOLATION, SUBJECT TO A REFERRAL TO THE LAFD CUPA LEGAL UNIT BY THE DISTRICT INSPECTOR. THIS REPORT EMAILED TO: ROMAN SHEKHTER - DESIGNATED OPERATOR roman@belshire.com JORGE L DIAZ jorge.L.diaz@kp.org SANTIAGO D CHAMBERS Santiago.D.Chambers@kp.org

Eval Division: Los Angeles City Fire Department  
Eval Program: UST  
Eval Source: CERS

Eval General Type: Other/Unknown  
Eval Date: 08-06-2019  
Violations Found: No

Map ID  
Direction  
Distance  
Elevation

MAP FINDINGS

Site

Database(s)

EDR ID Number  
EPA ID Number

**KAISER 4733 BARNSDALL (Continued)**

**S123531508**

Eval Type: Other, not routine, done by local agency  
Eval Notes: TRIENNIAL SB 989 RESULTS FOR 4733 E BARNSDALL AVE - KAISER PERMANENTE. THE DATE TESTING WAS COMPLETED WAS 4-14-2017 BY TESTER JEFF BADDERS OF BELSHIRE ENVIRONMENTAL. INSPECTOR YOSHIHASHI REVIEWED THE FOLLOWING: 1) TESTERS CERTIFICATIONS UP TO DATE 2) ALL RESULTS FROM THE TESTING EQUIPMENT WERE ATTACHED TO THE REPORT 3) NO EQUIPMENT WAS REPLACED ON SITE 4) THE FACILITY STAYED IN COMPLIANCE WITH THEIR TRIENNIAL SB 989 ANNIVERSARY DATE: APRIL 2017 5) THERE WERE NOTED FAILURES OF THE FOLLOWING: NONE 6) TEST PROCEDURES ATTACHED TO RESULTS: NONE. PRIOR TO 10-1-2018 THE TEST RESULTS WERE SCANNED AND DOWNLOADED INTO EC. PLEASE SEE THE FOLLOWING ATTACHMENT.

Eval Division: Los Angeles City Fire Department  
Eval Program: UST  
Eval Source: CERS

Eval General Type: Other/Unknown  
Eval Date: 08-01-2019  
Violations Found: No  
Eval Type: Other, not routine, done by local agency  
Eval Notes: INSPECTOR YOSHIHASHI REVIEWED ALL OUTSTANDING VIOLATIONS FOR THE FOLLOWING FACILITY: FA # 0041022, CERS ID # 10782589. THE 1 ST NOTICE WAS WRITTEN ON 5-20-2019. THE FOLLOWING ITEMS WERE ADDRESSED SINCE THAT DATE: 1) FACILITY HAS APPLIED FOR A REPAIR PERMIT FOR DIESEL DROP TUBE SET AT 98%. INITIAL OVERFILL INSPECTION COMPLETED 8-31-2018 BY BELSHIRE ENVIRONMENTAL. REPAIR PERMIT IS SR # 33086 ACTIVE AS OF THIS DATE AND VALID TILL 10-2-2019 2) VR 208 SENSOR THAT FAILED AND WAS REPLACED MARKED UNDER COMPLIANCE CHECK BOX # 23 WILL BE ADDRESSED UNDER SR # 33086 WITH THE DIESEL FLAPPER INSTALLATION AFTER REVIEW OF THE 1 ST NOTICE OF VIOLATION SENT, THE FOLLOWING VIOLATIONS REMAIN: 1) VIOLATIONS WILL BE CLEARED UPON REPAIR INSPECTION COMPLETED BY DISTRICT INSPECTOR TIM PLEASANT

Eval Division: Los Angeles City Fire Department  
Eval Program: UST  
Eval Source: CERS

Eval General Type: Compliance Evaluation Inspection  
Eval Date: 01-12-2017  
Violations Found: No  
Eval Type: Routine done by local agency  
Eval Notes: Not reported  
Eval Division: Los Angeles City Fire Department  
Eval Program: HMRRP  
Eval Source: CERS

Eval General Type: Compliance Evaluation Inspection  
Eval Date: 05-02-2018  
Violations Found: No  
Eval Type: Routine done by local agency  
Eval Notes: This Tank was originally tested under the wrong address 10245826  
Eval Division: Los Angeles City Fire Department  
Eval Program: UST  
Eval Source: CERS

Eval General Type: Compliance Evaluation Inspection  
Eval Date: 05-20-2019  
Violations Found: Yes  
Eval Type: Routine done by local agency

Map ID  
Direction  
Distance  
Elevation

MAP FINDINGS

Site

Database(s)

EDR ID Number  
EPA ID Number

**KAISER 4733 BARNSDALL (Continued)**

**S123531508**

Eval Notes: Facility Information Testing Date: 05 -20 -2019 Site Address: KAISER PERMANENTE 4867 W SUNSET BLVD (1550 Edgemont Blvd) LOS ANGELES, CA 90027 (323) 793-5101 Property Owner: KAISER FOUNDATION HEALTH PLAN (323) 783-7341 393 E WALNUT ST PASADENA, CA 91188-0001 Environmental Contact: Santiago Chambers, Jorge L. Diaz (323) 783-3791 Santiago.D.Chambers@kp.org, Jorge.L.Diaz@kp.org, Roman@belshire.com, Nadereh.Sadeghi@kp.org 4733 West Sunset Blvd, 2nd Floor, Suite 234 LOS ANGELES, CA 90027 Tank Operator LOS ANGELES MEDICAL CENTER - ATTN: ROBERT KING 323-783-8022 4867 SUNSET BLVD LOS ANGELES, CA. 94612 Tank Owner KAISER FOUNDATION HOSPITALS 510-271-5800 ONE KAISER PLAZA OAKLAND, CA. 94612 Tank Owner Type Non-Government Facility Type Motor Vehicle Fueling CERS ID: 10245826 Assessor Parcel Number (APN): EPA ID: CAD981396591 Facility ID Number: FA0015222 [Truncated]

Eval Division: Los Angeles City Fire Department  
Eval Program: UST  
Eval Source: CERS

Eval General Type: Other/Unknown  
Eval Date: 08-29-2019  
Violations Found: No  
Eval Type: Other, not routine, done by local agency  
Eval Notes: INSPECTOR YOSHIHASHI REVIEWED THE OVERFILL PREVENTION EQUIPMENT TEST RESULTS CONDUCTED 8-31-2018 BY TESTER MARK RILEY OF BELSHIRE ENVIRONMENTAL. THE FOLLOWING WERE VERIFIED: 1) VENT LINES ARE SINGLE WALL 2) FILL PIPE RISERS ARE SECONDARILY CONTAINED 3) FACILITY SPECIFIED THE FLAPPER AS THEIR PRIMARY MEANS OF OVERFILL PREVENTION, WHICH IS ALLOWED BY CONSTRUCTION REQUIREMENTS PER TITLE 23 4) EQUIPMENT WAS VERIFIED TO OPERATE AT OR BELOW: FLAPPER SET AT 98% 5) FLOW RESTRICTORS WERE REMOVED/SET HIGHER THAN FLAPPER/KEPT ON SITE: NOT INSTALLED ON SITE PER OVERFILL REPORT 6) TEST RESULTS WERE AS FOLLOWS: FAIL 7) ANY EQUIPMENT FAILED: YES - FLAPPER 8) THE CONTRACTOR ATTACHED THE RESULTS SUMMARY PAGE, TANK CHART, TESTING PROCEDURES AND CALCULATIONS/ALARM VERIFICATION TO INSPECT THE OVERFILL EQUIPMENT PLEASE SEE THE ATTACHED RESULTS.

Eval Division: Los Angeles City Fire Department  
Eval Program: UST  
Eval Source: CERS

Coordinates:  
Site ID: 517225  
Facility Name: KAISER 4733 Barnsdall  
Env Int Type Code: HMBP  
Program ID: 10782589  
Coord Name: Not reported  
Ref Point Type Desc: Center of a facility or station.  
Latitude: 34.099140  
Longitude: -118.292630

Affiliation:  
Affiliation Type Desc: CUPA District  
Entity Name: Los Angeles City Fire Department  
Entity Title: Not reported  
Affiliation Address: 200 North Main Street, Room 1780  
Affiliation City: Los Angeles  
Affiliation State: CA  
Affiliation Country: Not reported

Map ID  
Direction  
Distance  
Elevation

MAP FINDINGS

Site

Database(s)

EDR ID Number  
EPA ID Number

**KAISER 4733 BARNSDALL (Continued)**

**S123531508**

Affiliation Zip: 90012  
Affiliation Phone: (213) 978-3680

Affiliation Type Desc: Facility Mailing Address  
Entity Name: Mailing Address  
Entity Title: Not reported  
Affiliation Address: 4733 Sunset Blvd., 2nd floor Suite #234  
Affiliation City: Los Angeles  
Affiliation State: CA  
Affiliation Country: Not reported  
Affiliation Zip: 90027  
Affiliation Phone: Not reported

Affiliation Type Desc: Operator  
Entity Name: Kaiser Permanente  
Entity Title: Not reported  
Affiliation Address: Not reported  
Affiliation City: Not reported  
Affiliation State: Not reported  
Affiliation Country: Not reported  
Affiliation Zip: Not reported  
Affiliation Phone: (323) 783-1827

Affiliation Type Desc: Parent Corporation  
Entity Name: Kaiser Permanente  
Entity Title: Not reported  
Affiliation Address: Not reported  
Affiliation City: Not reported  
Affiliation State: Not reported  
Affiliation Country: Not reported  
Affiliation Zip: Not reported  
Affiliation Phone: Not reported

Affiliation Type Desc: UST Property Owner Name  
Entity Name: KAISER FOUNDATION HOSPITALS  
Entity Title: Not reported  
Affiliation Address: ONE KAISER PLAZA  
Affiliation City: OAKLAND  
Affiliation State: CA  
Affiliation Country: United States  
Affiliation Zip: 94612  
Affiliation Phone: (510) 271-5800

Affiliation Type Desc: UST Tank Operator  
Entity Name: LOS ANGELES MEDICAL CENTER - ATTN: MERLE LINTZ  
Entity Title: Not reported  
Affiliation Address: 4733 BARNSDALL AVE  
Affiliation City: LOS ANGELES  
Affiliation State: CA  
Affiliation Country: United States  
Affiliation Zip: 90027  
Affiliation Phone: (323) 783-8022

Affiliation Type Desc: Legal Owner  
Entity Name: Kaiser Permanente  
Entity Title: Not reported  
Affiliation Address: 4841 Hollywood Blvd

Map ID  
Direction  
Distance  
Elevation

MAP FINDINGS

Site

Database(s)

EDR ID Number  
EPA ID Number

**KAISER 4733 BARNSDALL (Continued)**

**S123531508**

Affiliation City: Los Angeles  
Affiliation State: CA  
Affiliation Country: United States  
Affiliation Zip: 90027  
Affiliation Phone: (323) 783-1827

Affiliation Type Desc: UST Tank Owner  
Entity Name: Kaiser Foundation Hospitals  
Entity Title: Not reported  
Affiliation Address: ONE KAISER PLAZA  
Affiliation City: OAKLAND  
Affiliation State: CA  
Affiliation Country: United States  
Affiliation Zip: 94612  
Affiliation Phone: (510) 271-5800

Affiliation Type Desc: Document Preparer  
Entity Name: Jorge Diaz  
Entity Title: Not reported  
Affiliation Address: Not reported  
Affiliation City: Not reported  
Affiliation State: Not reported  
Affiliation Country: Not reported  
Affiliation Zip: Not reported  
Affiliation Phone: Not reported

Affiliation Type Desc: Identification Signer  
Entity Name: Jorge Diaz  
Entity Title: Director EH&S  
Affiliation Address: Not reported  
Affiliation City: Not reported  
Affiliation State: Not reported  
Affiliation Country: Not reported  
Affiliation Zip: Not reported  
Affiliation Phone: Not reported

Affiliation Type Desc: Property Owner  
Entity Name: Kaiser Foundation Health Plan  
Entity Title: Not reported  
Affiliation Address: 393 E Walnut St.  
Affiliation City: Pasadena  
Affiliation State: CA  
Affiliation Country: United States  
Affiliation Zip: 91188-0001  
Affiliation Phone: (510) 271-5800

Affiliation Type Desc: Environmental Contact  
Entity Name: Nadereh Sadeghi  
Entity Title: Not reported  
Affiliation Address: 4733 Sunset Blvd., 2nd floor Suite #234  
Affiliation City: Los Angeles  
Affiliation State: CA  
Affiliation Country: Not reported  
Affiliation Zip: 90027  
Affiliation Phone: Not reported

Map ID  
Direction  
Distance  
Elevation

MAP FINDINGS

EDR ID Number  
EPA ID Number

**H59** **PRESTIGE STATIONS INC NO 6261**  
**East** **1630 N VERMONT AVE**  
**1/8-1/4** **LOS ANGELES, CA 90027**  
**0.153 mi.**  
**810 ft.** **Site 6 of 12 in cluster H**

**RCRA NonGen / NLR** **1004677663**  
**FINDS** **CAR000100156**  
**ECHO**

**Relative:**  
**Lower**

RCRA NonGen / NLR:

**Actual:**  
**418 ft.**

Date form received by agency: 2002-07-24 00:00:00.0  
Facility name: PRESTIGE STATIONS INC NO 6261  
Facility address: 1630 N VERMONT AVE  
LOS ANGELES, CA 90027  
EPA ID: CAR000100156  
Mailing address: P O BOX 6038  
ARTESIA, CA 90702-6038  
Contact: SHARON ZUNIGA  
Contact address: 25422 TRABUCO RD NO 105  
LAKE FOREST, CA 92630-2797  
Contact country: US  
Contact telephone: 949-450-1010  
Contact email: Not reported  
EPA Region: 09  
Classification: Non-Generator  
Description: Handler: Non-Generators do not presently generate hazardous waste

Owner/Operator Summary:

Owner/operator name: ARCO PRODUCTS CO  
Owner/operator address: P O BOX 6038  
ARTESIA, CA 90702  
Owner/operator country: Not reported  
Owner/operator telephone: 714-670-5402  
Owner/operator email: Not reported  
Owner/operator fax: Not reported  
Owner/operator extension: Not reported  
Legal status: Private  
Owner/Operator Type: Owner  
Owner/Op start date: Not reported  
Owner/Op end date: Not reported

Handler Activities Summary:

U.S. importer of hazardous waste: No  
Mixed waste (haz. and radioactive): No  
Recycler of hazardous waste: No  
Transporter of hazardous waste: No  
Treater, storer or disposer of HW: No  
Underground injection activity: No  
On-site burner exemption: No  
Furnace exemption: No  
Used oil fuel burner: No  
Used oil processor: No  
Used oil refiner: No  
Used oil fuel marketer to burner: No  
Used oil Specification marketer: No  
Used oil transfer facility: No  
Used oil transporter: No

Hazardous Waste Summary:

. Waste code: D000

Map ID  
Direction  
Distance  
Elevation

MAP FINDINGS

Site

Database(s)

EDR ID Number  
EPA ID Number

**PRESTIGE STATIONS INC NO 6261 (Continued)**

**1004677663**

. Waste name: Not Defined  
  
. Waste code: D018  
. Waste name: BENZENE  
  
Violation Status: No violations found

FINDS:  
Registry ID: 110012238578

Click Here:

Environmental Interest/Information System:

RCRAInfo is a national information system that supports the Resource Conservation and Recovery Act (RCRA) program through the tracking of events and activities related to facilities that generate, transport, and treat, store, or dispose of hazardous waste. RCRAInfo allows RCRA program staff to track the notification, permit, compliance, and corrective action activities required under RCRA.

[Click this hyperlink](#) while viewing on your computer to access additional FINDS: detail in the EDR Site Report.

ECHO:

Envid: 1004677663  
Registry ID: 110012238578  
DFR URL: <http://echo.epa.gov/detailed-facility-report?fid=110012238578>  
Name: PRESTIGE STATIONS INC NO 6261  
Address: 1630 N VERMONT AVE  
City,State,Zip: LOS ANGELES, CA 90027

**H60**  
**East**  
**1/8-1/4**  
**0.153 mi.**  
**810 ft.**

**SHELL/TESORO (FORMER ARCO #5025)**  
**1630 VERMONT AVE N**  
**LOS ANGELES, CA 90027**  
**Site 7 of 12 in cluster H**

**CA LUST** **S113031218**  
**CA Cortese** **N/A**  
**CA HAZNET**  
**CA CERS**  
**CA HWTS**

**Relative:**  
**Lower**

LUST:  
Name: SHELL/TESORO (FORMER ARCO #5025)  
Address: 1630 VERMONT AVE N  
City,State,Zip: LOS ANGELES, CA 90027  
Lead Agency: LOS ANGELES RWQCB (REGION 4)  
Case Type: LUST Cleanup Site  
Geo Track: [http://geotracker.waterboards.ca.gov/profile\\_report.asp?global\\_id=T0603700743](http://geotracker.waterboards.ca.gov/profile_report.asp?global_id=T0603700743)  
Global Id: T0603700743  
Latitude: 34.1009444  
Longitude: -118.291615  
Status: Open - Verification Monitoring  
Status Date: 06/14/2017  
Case Worker: DMB  
RB Case Number: 900270134  
Local Agency: LOS ANGELES, CITY OF  
File Location: Regional Board  
Local Case Number: Not reported  
Potential Media Affect: Aquifer used for drinking water supply  
Potential Contaminants of Concern: Gasoline  
Site History: Not reported

LUST:  
Global Id: T0603700743

Map ID  
Direction  
Distance  
Elevation

MAP FINDINGS

Site

Database(s)

EDR ID Number  
EPA ID Number

**SHELL/TESORO (FORMER ARCO #5025) (Continued)**

**S113031218**

Contact Type: Regional Board Caseworker  
Contact Name: DAVID M. BJOSTAD  
Organization Name: LOS ANGELES RWQCB (REGION 4)  
Address: 320 W. 4th Street, Suite 200  
City: Los Angeles  
Email: dave.bjostad@waterboards.ca.gov  
Phone Number: Not reported

Global Id: T0603700743  
Contact Type: Local Agency Caseworker  
Contact Name: ELOY LUNA  
Organization Name: LOS ANGELES, CITY OF  
Address: 200 North Main Street, Suite 1780  
City: LOS ANGELES  
Email: eloy.luna@lacity.org  
Phone Number: Not reported

**LUST:**

Global Id: T0603700743  
Action Type: ENFORCEMENT  
Date: 11/24/2004  
Action: Staff Letter

Global Id: T0603700743  
Action Type: ENFORCEMENT  
Date: 08/06/2014  
Action: Health and Safety Code Section 25296.10(c)

Global Id: T0603700743  
Action Type: ENFORCEMENT  
Date: 05/12/2016  
Action: Site Visit / Inspection / Sampling

Global Id: T0603700743  
Action Type: ENFORCEMENT  
Date: 11/16/2016  
Action: Clean Up Fund - Case Closure Review Summary Report (RSR)

Global Id: T0603700743  
Action Type: RESPONSE  
Date: 01/15/2003  
Action: Monitoring Report - Quarterly

Global Id: T0603700743  
Action Type: RESPONSE  
Date: 04/15/2002  
Action: Monitoring Report - Quarterly

Global Id: T0603700743  
Action Type: RESPONSE  
Date: 07/15/2002  
Action: Monitoring Report - Quarterly

Global Id: T0603700743  
Action Type: RESPONSE  
Date: 07/31/2002  
Action: Other Report / Document



Map ID  
Direction  
Distance  
Elevation

MAP FINDINGS

Site

Database(s)

EDR ID Number  
EPA ID Number

**SHELL/TESORO (FORMER ARCO #5025) (Continued)**

**S113031218**

Global Id:	T0603700743
Action Type:	RESPONSE
Date:	10/15/2002
Action:	Monitoring Report - Quarterly
Global Id:	T0603700743
Action Type:	RESPONSE
Date:	04/15/2003
Action:	Monitoring Report - Quarterly
Global Id:	T0603700743
Action Type:	RESPONSE
Date:	01/15/2015
Action:	Monitoring Report - Semi-Annually
Global Id:	T0603700743
Action Type:	RESPONSE
Date:	07/15/2014
Action:	Monitoring Report - Semi-Annually
Global Id:	T0603700743
Action Type:	RESPONSE
Date:	07/15/2004
Action:	Monitoring Report - Quarterly
Global Id:	T0603700743
Action Type:	RESPONSE
Date:	10/15/2003
Action:	CAP/RAP - Feasibility Study Report
Global Id:	T0603700743
Action Type:	RESPONSE
Date:	07/15/2003
Action:	Monitoring Report - Quarterly
Global Id:	T0603700743
Action Type:	RESPONSE
Date:	01/15/2016
Action:	Monitoring Report - Semi-Annually
Global Id:	T0603700743
Action Type:	RESPONSE
Date:	07/15/2016
Action:	Monitoring Report - Semi-Annually
Global Id:	T0603700743
Action Type:	RESPONSE
Date:	01/15/2019
Action:	Monitoring Report - Semi-Annually
Global Id:	T0603700743
Action Type:	RESPONSE
Date:	01/15/2017
Action:	Other Report / Document
Global Id:	T0603700743
Action Type:	RESPONSE

Map ID  
Direction  
Distance  
Elevation

MAP FINDINGS

Site

Database(s)

EDR ID Number  
EPA ID Number

**SHELL/TESORO (FORMER ARCO #5025) (Continued)**

**S113031218**

Date: 07/15/2019  
Action: Monitoring Report - Semi-Annually

Global Id: T0603700743  
Action Type: RESPONSE  
Date: 07/15/2017  
Action: Monitoring Report - Semi-Annually

Global Id: T0603700743  
Action Type: RESPONSE  
Date: 01/15/2018  
Action: Monitoring Report - Semi-Annually

Global Id: T0603700743  
Action Type: RESPONSE  
Date: 07/30/2018  
Action: Electronic Reporting Submittal Due

Global Id: T0603700743  
Action Type: RESPONSE  
Date: 01/15/2020  
Action: Monitoring Report - Semi-Annually

Global Id: T0603700743  
Action Type: RESPONSE  
Date: 01/11/2018  
Action: Monitoring Report - Semi-Annually

Global Id: T0603700743  
Action Type: RESPONSE  
Date: 03/15/2019  
Action: Remedial Progress Report

Global Id: T0603700743  
Action Type: RESPONSE  
Date: 01/15/2017  
Action: Monitoring Report - Semi-Annually

Global Id: T0603700743  
Action Type: RESPONSE  
Date: 07/15/2018  
Action: Monitoring Report - Semi-Annually

Global Id: T0603700743  
Action Type: RESPONSE  
Date: 01/15/2004  
Action: Monitoring Report - Quarterly

Global Id: T0603700743  
Action Type: RESPONSE  
Date: 10/15/2003  
Action: Monitoring Report - Quarterly

Global Id: T0603700743  
Action Type: RESPONSE  
Date: 01/15/2011  
Action: Monitoring Report - Semi-Annually

Map ID  
Direction  
Distance  
Elevation

MAP FINDINGS

Site

Database(s)

EDR ID Number  
EPA ID Number

**SHELL/TESORO (FORMER ARCO #5025) (Continued)**

**S113031218**

Global Id:	T0603700743
Action Type:	RESPONSE
Date:	04/15/2011
Action:	Monitoring Report - Semi-Annually
Global Id:	T0603700743
Action Type:	RESPONSE
Date:	06/27/2011
Action:	Soil and Water Investigation Workplan
Global Id:	T0603700743
Action Type:	RESPONSE
Date:	03/01/2019
Action:	Pilot Study/ Treatability Report
Global Id:	T0603700743
Action Type:	RESPONSE
Date:	09/15/2014
Action:	Well Installation Workplan - Regulator Responded
Global Id:	T0603700743
Action Type:	RESPONSE
Date:	05/28/2014
Action:	Request for Closure - Regulator Responded
Global Id:	T0603700743
Action Type:	RESPONSE
Date:	07/07/2016
Action:	Request for Closure - Regulator Responded
Global Id:	T0603700743
Action Type:	RESPONSE
Date:	09/20/2018
Action:	Corrective Action Plan / Remedial Action Plan - Addendum - Regulator Responded
Global Id:	T0603700743
Action Type:	RESPONSE
Date:	07/30/2018
Action:	Corrective Action Plan / Remedial Action Plan - Regulator Responded
Global Id:	T0603700743
Action Type:	ENFORCEMENT
Date:	09/13/2016
Action:	Health and Safety Code Section 25296.10(c)
Global Id:	T0603700743
Action Type:	ENFORCEMENT
Date:	11/10/2015
Action:	Access Agreement
Global Id:	T0603700743
Action Type:	RESPONSE
Date:	04/15/2004
Action:	Monitoring Report - Quarterly
Global Id:	T0603700743
Action Type:	RESPONSE

Map ID  
Direction  
Distance  
Elevation

MAP FINDINGS

Site

Database(s)

EDR ID Number  
EPA ID Number

**SHELL/TESORO (FORMER ARCO #5025) (Continued)**

**S113031218**

Date: 10/15/2004  
Action: Monitoring Report - Quarterly

Global Id: T0603700743  
Action Type: RESPONSE  
Date: 01/15/2005  
Action: Monitoring Report - Quarterly

Global Id: T0603700743  
Action Type: RESPONSE  
Date: 04/15/2005  
Action: Monitoring Report - Quarterly

Global Id: T0603700743  
Action Type: RESPONSE  
Date: 01/15/2012  
Action: Monitoring Report - Semi-Annually

Global Id: T0603700743  
Action Type: REMEDIATION  
Date: 12/22/1999  
Action: Soil Vapor Extraction (SVE)

Global Id: T0603700743  
Action Type: REMEDIATION  
Date: 03/14/2011  
Action: Soil Vapor Extraction (SVE)

Global Id: T0603700743  
Action Type: REMEDIATION  
Date: 01/01/1990  
Action: Free Product Removal

Global Id: T0603700743  
Action Type: REMEDIATION  
Date: 01/04/2001  
Action: Excavation

Global Id: T0603700743  
Action Type: REMEDIATION  
Date: 07/01/1989  
Action: Excavation

Global Id: T0603700743  
Action Type: REMEDIATION  
Date: 01/14/2019  
Action: Soil Vapor Extraction (SVE)

Global Id: T0603700743  
Action Type: REMEDIATION  
Date: 01/14/2019  
Action: Other (Use Description Field)

Global Id: T0603700743  
Action Type: REMEDIATION  
Date: 02/15/2019  
Action: Other (Use Description Field)

Map ID  
Direction  
Distance  
Elevation

MAP FINDINGS

Site

Database(s)

EDR ID Number  
EPA ID Number

**SHELL/TESORO (FORMER ARCO #5025) (Continued)**

**S113031218**

Global Id:	T0603700743
Action Type:	ENFORCEMENT
Date:	06/27/2002
Action:	Staff Letter
Global Id:	T0603700743
Action Type:	ENFORCEMENT
Date:	01/29/2019
Action:	Deadline Extension
Global Id:	T0603700743
Action Type:	ENFORCEMENT
Date:	06/18/2018
Action:	Health and Safety Code Section 25296.10(c)
Global Id:	T0603700743
Action Type:	RESPONSE
Date:	07/15/2005
Action:	Monitoring Report - Quarterly
Global Id:	T0603700743
Action Type:	RESPONSE
Date:	10/15/2005
Action:	Monitoring Report - Quarterly
Global Id:	T0603700743
Action Type:	RESPONSE
Date:	07/15/2012
Action:	Monitoring Report - Semi-Annually
Global Id:	T0603700743
Action Type:	ENFORCEMENT
Date:	10/18/2018
Action:	Health and Safety Code Section 25296.10(c)
Global Id:	T0603700743
Action Type:	Other
Date:	08/03/1989
Action:	Leak Reported
Global Id:	T0603700743
Action Type:	RESPONSE
Date:	01/15/2008
Action:	Monitoring Report - Quarterly
Global Id:	T0603700743
Action Type:	RESPONSE
Date:	07/15/2006
Action:	Monitoring Report - Quarterly
Global Id:	T0603700743
Action Type:	RESPONSE
Date:	01/15/2007
Action:	Monitoring Report - Quarterly
Global Id:	T0603700743
Action Type:	RESPONSE

Map ID  
Direction  
Distance  
Elevation

MAP FINDINGS

Site

Database(s)

EDR ID Number  
EPA ID Number

**SHELL/TESORO (FORMER ARCO #5025) (Continued)**

**S113031218**

Date: 10/15/2006  
Action: Monitoring Report - Quarterly

Global Id: T0603700743  
Action Type: RESPONSE  
Date: 01/15/2006  
Action: Monitoring Report - Quarterly

Global Id: T0603700743  
Action Type: RESPONSE  
Date: 01/15/2013  
Action: Monitoring Report - Semi-Annually

Global Id: T0603700743  
Action Type: ENFORCEMENT  
Date: 08/17/2018  
Action: Health and Safety Code Section 25296.10(c)

Global Id: T0603700743  
Action Type: RESPONSE  
Date: 04/15/2007  
Action: Monitoring Report - Quarterly

Global Id: T0603700743  
Action Type: RESPONSE  
Date: 07/15/2007  
Action: Monitoring Report - Quarterly

Global Id: T0603700743  
Action Type: RESPONSE  
Date: 07/15/2013  
Action: Monitoring Report - Semi-Annually

Global Id: T0603700743  
Action Type: RESPONSE  
Date: 01/15/2014  
Action: Monitoring Report - Semi-Annually

Global Id: T0603700743  
Action Type: ENFORCEMENT  
Date: 06/15/2009  
Action: Staff Letter

Global Id: T0603700743  
Action Type: RESPONSE  
Date: 10/15/2008  
Action: Monitoring Report - Quarterly

Global Id: T0603700743  
Action Type: RESPONSE  
Date: 01/15/2009  
Action: Monitoring Report - Quarterly

Global Id: T0603700743  
Action Type: RESPONSE  
Date: 10/15/2007  
Action: Monitoring Report - Quarterly

Map ID  
Direction  
Distance  
Elevation

MAP FINDINGS

Site

Database(s)

EDR ID Number  
EPA ID Number

**SHELL/TESORO (FORMER ARCO #5025) (Continued)**

**S113031218**

Global Id:	T0603700743
Action Type:	RESPONSE
Date:	04/15/2008
Action:	Monitoring Report - Quarterly
Global Id:	T0603700743
Action Type:	ENFORCEMENT
Date:	03/31/2000
Action:	Staff Letter
Global Id:	T0603700743
Action Type:	ENFORCEMENT
Date:	01/30/2015
Action:	Health and Safety Code Section 25296.10(c)
Global Id:	T0603700743
Action Type:	ENFORCEMENT
Date:	06/27/2014
Action:	Site Visit / Inspection / Sampling
Global Id:	T0603700743
Action Type:	RESPONSE
Date:	01/15/2010
Action:	Monitoring Report - Semi-Annually
Global Id:	T0603700743
Action Type:	RESPONSE
Date:	07/15/2008
Action:	Monitoring Report - Quarterly
Global Id:	T0603700743
Action Type:	RESPONSE
Date:	04/15/2009
Action:	Monitoring Report - Quarterly
Global Id:	T0603700743
Action Type:	RESPONSE
Date:	04/15/2006
Action:	Monitoring Report - Quarterly
Global Id:	T0603700743
Action Type:	ENFORCEMENT
Date:	07/02/2003
Action:	Staff Letter
Global Id:	T0603700743
Action Type:	RESPONSE
Date:	07/15/2009
Action:	Monitoring Report - Semi-Annually
Global Id:	T0603700743
Action Type:	RESPONSE
Date:	02/08/2010
Action:	Interim Remedial Action Plan
Global Id:	T0603700743
Action Type:	RESPONSE

Map ID  
Direction  
Distance  
Elevation

MAP FINDINGS

Site

Database(s)

EDR ID Number  
EPA ID Number

**SHELL/TESORO (FORMER ARCO #5025) (Continued)**

**S113031218**

Date: 07/15/2010  
Action: Monitoring Report - Semi-Annually

Global Id: T0603700743  
Action Type: RESPONSE  
Date: 09/15/2014  
Action: Other Report / Document

Global Id: T0603700743  
Action Type: RESPONSE  
Date: 07/15/2015  
Action: Monitoring Report - Semi-Annually

**LUST:**

Global Id: T0603700743  
Status: Open - Case Begin Date  
Status Date: 08/03/1989

Global Id: T0603700743  
Status: Open - Site Assessment  
Status Date: 12/31/1991

Global Id: T0603700743  
Status: Open - Site Assessment  
Status Date: 05/27/1997

Global Id: T0603700743  
Status: Open - Verification Monitoring  
Status Date: 01/28/1998

Global Id: T0603700743  
Status: Open - Remediation  
Status Date: 12/22/1999

Global Id: T0603700743  
Status: Open - Verification Monitoring  
Status Date: 02/11/2009

Global Id: T0603700743  
Status: Open - Remediation  
Status Date: 03/14/2011

Global Id: T0603700743  
Status: Open - Verification Monitoring  
Status Date: 07/15/2016

Global Id: T0603700743  
Status: Open - Verification Monitoring  
Status Date: 06/14/2017

**CORTESE:**

Name: SHELL/TESORO (FORMER ARCO #5025)  
Address: 1630 VERMONT AVE N  
City,State,Zip: LOS ANGELES, CA 90027  
Region: CORTESE



Map ID  
Direction  
Distance  
Elevation

MAP FINDINGS

Site

Database(s)

EDR ID Number  
EPA ID Number

**SHELL/TESORO (FORMER ARCO #5025) (Continued)**

**S113031218**

Envirostor Id: Not reported  
Global ID: T0603700743  
Site/Facility Type: LUST CLEANUP SITE  
Cleanup Status: OPEN - VERIFICATION MONITORING  
Status Date: Not reported  
Site Code: Not reported  
Latitude: Not reported  
Longitude: Not reported  
Owner: Not reported  
Enf Type: Not reported  
Swat R: Not reported  
Flag: active  
Order No: Not reported  
Waste Discharge System No: Not reported  
Effective Date: Not reported  
Region 2: Not reported  
WID Id: Not reported  
Solid Waste Id No: Not reported  
Waste Management Uit Name: Not reported  
File Name: Active Open

**HAZNET:**

Name: ARCO PRODUCTS COMPANY  
Address: 1630 VERMONT AVE  
Address 2: Not reported  
City,State,Zip: LOS ANGELES, CA 900270000  
Contact: CARLOS RODRIGUEZ/ENV COMPL ADM  
Telephone: 7146705402  
Mailing Name: Not reported  
Mailing Address: PO BOX 6038

Year: 2001  
Gepaid: CAL000026436  
TSD EPA ID: CAT080013352  
CA Waste Code: 134 - Aqueous solution with total organic residues less than 10 percent  
Disposal Method: R01 - Recycler  
Tons: 39.2406

Year: 2000  
Gepaid: CAL000026436  
TSD EPA ID: CAT080013352  
CA Waste Code: 134 - Aqueous solution with total organic residues less than 10 percent  
Disposal Method: R01 - Recycler  
Tons: 34.6626

Year: 1999  
Gepaid: CAL000026436  
TSD EPA ID: CAT080013352  
CA Waste Code: 134 - Aqueous solution with total organic residues less than 10 percent  
Disposal Method: R01 - Recycler  
Tons: 6.8922

Year: 1998  
Gepaid: CAL000026436

Map ID  
Direction  
Distance  
Elevation

MAP FINDINGS

Site

Database(s)

EDR ID Number  
EPA ID Number

**SHELL/TESORO (FORMER ARCO #5025) (Continued)**

**S113031218**

TSD EPA ID:	CAT080013352
CA Waste Code:	134 - Aqueous solution with total organic residues less than 10 percent
Disposal Method:	R01 - Recycler
Tons:	5.355
Year:	1997
Gepaid:	CAL000026436
TSD EPA ID:	CAT080013352
CA Waste Code:	134 - Aqueous solution with total organic residues less than 10 percent
Disposal Method:	R01 - Recycler
Tons:	4.3386
Year:	1996
Gepaid:	CAL000026436
TSD EPA ID:	CAT080013352
CA Waste Code:	134 - Aqueous solution with total organic residues less than 10 percent
Disposal Method:	R01 - Recycler
Tons:	5.1828
Year:	1995
Gepaid:	CAL000026436
TSD EPA ID:	CAT080013352
CA Waste Code:	134 - Aqueous solution with total organic residues less than 10 percent
Disposal Method:	R01 - Recycler
Tons:	6.7452
Year:	1994
Gepaid:	CAL000026436
TSD EPA ID:	CAT080013352
CA Waste Code:	134 - Aqueous solution with total organic residues less than 10 percent
Disposal Method:	R01 - Recycler
Tons:	2.94
Year:	1994
Gepaid:	CAL000026436
TSD EPA ID:	CAT080013352
CA Waste Code:	134 - Aqueous solution with total organic residues less than 10 percent
Disposal Method:	-
Tons:	0.966
Year:	1993
Gepaid:	CAL000026436
TSD EPA ID:	CAT080013352
CA Waste Code:	134 - Aqueous solution with total organic residues less than 10 percent
Disposal Method:	R01 - Recycler
Tons:	0.9492

[Click this hyperlink](#) while viewing on your computer to access  
2 additional CA HAZNET: record(s) in the EDR Site Report.

Map ID  
Direction  
Distance  
Elevation

MAP FINDINGS

Site

Database(s)

EDR ID Number  
EPA ID Number

**SHELL/TESORO (FORMER ARCO #5025) (Continued)**

**S113031218**

Additional Info:

Year:	1998
Gen EPA ID:	CAL000026436
Shipment Date:	19981216
Creation Date:	2/26/1999 0:00:00
Receipt Date:	19981218
Manifest ID:	98606915
Trans EPA ID:	CAT080016116
Trans Name:	Not reported
Trans 2 EPA ID:	Not reported
Trans 2 Name:	Not reported
TSDf EPA ID:	CAT080013352
Trans Name:	Not reported
TSDf Alt EPA ID:	CAT080013352
TSDf Alt Name:	Not reported
Waste Code Description:	134 - Aqueous solution with <10% total organic residues
RCRA Code:	Not reported
Meth Code:	R01 - Recycler
Quantity Tons:	1.344
Waste Quantity:	320
Quantity Unit:	G
Additional Code 1:	Not reported
Additional Code 2:	Not reported
Additional Code 3:	Not reported
Additional Code 4:	Not reported
Additional Code 5:	Not reported
Shipment Date:	19981015
Creation Date:	12/10/1998 0:00:00
Receipt Date:	19981016
Manifest ID:	98191280
Trans EPA ID:	CAD983584681
Trans Name:	Not reported
Trans 2 EPA ID:	CAD028277036
Trans 2 Name:	Not reported
TSDf EPA ID:	CAT080013352
Trans Name:	Not reported
TSDf Alt EPA ID:	Not reported
TSDf Alt Name:	Not reported
Waste Code Description:	134 - Aqueous solution with <10% total organic residues
RCRA Code:	Not reported
Meth Code:	R01 - Recycler
Quantity Tons:	0.504
Waste Quantity:	120
Quantity Unit:	G
Additional Code 1:	Not reported
Additional Code 2:	Not reported
Additional Code 3:	Not reported
Additional Code 4:	Not reported
Additional Code 5:	Not reported
Shipment Date:	19980917
Creation Date:	11/19/1998 0:00:00
Receipt Date:	19980918
Manifest ID:	98123300
Trans EPA ID:	CAT080016116

Map ID  
Direction  
Distance  
Elevation

MAP FINDINGS

Site

Database(s)

EDR ID Number  
EPA ID Number

**SHELL/TESORO (FORMER ARCO #5025) (Continued)**

**S113031218**

Trans Name: Not reported  
Trans 2 EPA ID: Not reported  
Trans 2 Name: Not reported  
TSDF EPA ID: CAT080013352  
Trans Name: Not reported  
TSDF Alt EPA ID: Not reported  
TSDF Alt Name: Not reported  
Waste Code Description: 134 - Aqueous solution with <10% total organic residues  
RCRA Code: Not reported  
Meth Code: R01 - Recycler  
Quantity Tons: 1.554  
Waste Quantity: 370  
Quantity Unit: G  
Additional Code 1: Not reported  
Additional Code 2: Not reported  
Additional Code 3: Not reported  
Additional Code 4: Not reported  
Additional Code 5: Not reported

Shipment Date: 19980313  
Creation Date: 5/26/1998 0:00:00  
Receipt Date: 19980313  
Manifest ID: 97250149  
Trans EPA ID: CAT080016116  
Trans Name: Not reported  
Trans 2 EPA ID: Not reported  
Trans 2 Name: Not reported  
TSDF EPA ID: CAT080013352  
Trans Name: Not reported  
TSDF Alt EPA ID: CAT080013352  
TSDF Alt Name: Not reported  
Waste Code Description: 134 - Aqueous solution with <10% total organic residues  
RCRA Code: Not reported  
Meth Code: R01 - Recycler  
Quantity Tons: 1.953  
Waste Quantity: 465  
Quantity Unit: G  
Additional Code 1: Not reported  
Additional Code 2: Not reported  
Additional Code 3: Not reported  
Additional Code 4: Not reported  
Additional Code 5: Not reported

**Additional Info:**

Year: 1997  
Gen EPA ID: CAL000026436

Shipment Date: 19971231  
Creation Date: 3/31/1998 0:00:00  
Receipt Date: 19971231  
Manifest ID: 97250490  
Trans EPA ID: CAT080016116  
Trans Name: Not reported  
Trans 2 EPA ID: Not reported  
Trans 2 Name: Not reported  
TSDF EPA ID: CAT080013352  
Trans Name: Not reported

Map ID  
Direction  
Distance  
Elevation

MAP FINDINGS

Site

Database(s)

EDR ID Number  
EPA ID Number

**SHELL/TESORO (FORMER ARCO #5025) (Continued)**

**S113031218**

TSDF Alt EPA ID:	CAT080013352
TSDF Alt Name:	Not reported
Waste Code Description:	134 - Aqueous solution with <10% total organic residues
RCRA Code:	Not reported
Meth Code:	R01 - Recycler
Quantity Tons:	1.1214
Waste Quantity:	267
Quantity Unit:	G
Additional Code 1:	Not reported
Additional Code 2:	Not reported
Additional Code 3:	Not reported
Additional Code 4:	Not reported
Additional Code 5:	Not reported
Shipment Date:	19971121
Creation Date:	7/23/1998 0:00:00
Receipt Date:	19971125
Manifest ID:	97277266
Trans EPA ID:	CAD983584681
Trans Name:	Not reported
Trans 2 EPA ID:	CAD028277036
Trans 2 Name:	Not reported
TSDF EPA ID:	CAT080013352
Trans Name:	Not reported
TSDF Alt EPA ID:	CAT080013352
TSDF Alt Name:	Not reported
Waste Code Description:	134 - Aqueous solution with <10% total organic residues
RCRA Code:	Not reported
Meth Code:	R01 - Recycler
Quantity Tons:	0.42
Waste Quantity:	100
Quantity Unit:	G
Additional Code 1:	Not reported
Additional Code 2:	Not reported
Additional Code 3:	Not reported
Additional Code 4:	Not reported
Additional Code 5:	Not reported
Shipment Date:	19970603
Creation Date:	12/4/1997 0:00:00
Receipt Date:	19970603
Manifest ID:	96708546
Trans EPA ID:	CAT080016116
Trans Name:	Not reported
Trans 2 EPA ID:	Not reported
Trans 2 Name:	Not reported
TSDF EPA ID:	CAT080013352
Trans Name:	Not reported
TSDF Alt EPA ID:	CAT080013352
TSDF Alt Name:	Not reported
Waste Code Description:	134 - Aqueous solution with <10% total organic residues
RCRA Code:	Not reported
Meth Code:	R01 - Recycler
Quantity Tons:	1.365
Waste Quantity:	325
Quantity Unit:	G
Additional Code 1:	Not reported

Map ID  
Direction  
Distance  
Elevation

MAP FINDINGS

Site

Database(s)

EDR ID Number  
EPA ID Number

**SHELL/TESORO (FORMER ARCO #5025) (Continued)**

**S113031218**

Additional Code 2:	Not reported
Additional Code 3:	Not reported
Additional Code 4:	Not reported
Additional Code 5:	Not reported
Shipment Date:	19970327
Creation Date:	6/26/1997 0:00:00
Receipt Date:	19970331
Manifest ID:	96711876
Trans EPA ID:	CAT080016116
Trans Name:	Not reported
Trans 2 EPA ID:	Not reported
Trans 2 Name:	Not reported
TSDf EPA ID:	CAT080013352
Trans Name:	Not reported
TSDf Alt EPA ID:	CAT080013352
TSDf Alt Name:	Not reported
Waste Code Description:	134 - Aqueous solution with <10% total organic residues
RCRA Code:	Not reported
Meth Code:	R01 - Recycler
Quantity Tons:	1.4322
Waste Quantity:	341
Quantity Unit:	G
Additional Code 1:	Not reported
Additional Code 2:	Not reported
Additional Code 3:	Not reported
Additional Code 4:	Not reported
Additional Code 5:	Not reported

**Additional Info:**

Year:	1993
Gen EPA ID:	CAL000026436

Shipment Date:	19930928
Creation Date:	9/13/1995 0:00:00
Receipt Date:	19930929
Manifest ID:	92525548
Trans EPA ID:	CAT080016116
Trans Name:	Not reported
Trans 2 EPA ID:	Not reported
Trans 2 Name:	Not reported
TSDf EPA ID:	CAT080013352
Trans Name:	Not reported
TSDf Alt EPA ID:	Not reported
TSDf Alt Name:	Not reported
Waste Code Description:	134 - Aqueous solution with <10% total organic residues
RCRA Code:	D001
Meth Code:	R01 - Recycler
Quantity Tons:	0.9492
Waste Quantity:	226
Quantity Unit:	G
Additional Code 1:	Not reported
Additional Code 2:	Not reported
Additional Code 3:	Not reported
Additional Code 4:	Not reported
Additional Code 5:	Not reported

Map ID  
Direction  
Distance  
Elevation

MAP FINDINGS

Site

Database(s)

EDR ID Number  
EPA ID Number

**SHELL/TESORO (FORMER ARCO #5025) (Continued)**

**S113031218**

Shipment Date: 19930109  
Creation Date: 9/6/1995 0:00:00  
Receipt Date: 19930119  
Manifest ID: 92269497  
Trans EPA ID: CAL922045884  
Trans Name: Not reported  
Trans 2 EPA ID: Not reported  
Trans 2 Name: Not reported  
TSDF EPA ID: CAT080011059  
Trans Name: Not reported  
TSDF Alt EPA ID: Not reported  
TSDF Alt Name: Not reported  
Waste Code Description: 213 - Hydrocarbon solvents (benzene, hexane, Stoddard, etc.  
RCRA Code: Not reported  
Meth Code: R01 - Recycler  
Quantity Tons: 0.1876  
Waste Quantity: 45  
Quantity Unit: G  
Additional Code 1: Not reported  
Additional Code 2: Not reported  
Additional Code 3: Not reported  
Additional Code 4: Not reported  
Additional Code 5: Not reported

**Additional Info:**

Year: 1999  
Gen EPA ID: CAL000026436

Shipment Date: 19991222  
Creation Date: 3/7/2000 0:00:00  
Receipt Date: 19991227  
Manifest ID: 99325034  
Trans EPA ID: CAT080016116  
Trans Name: Not reported  
Trans 2 EPA ID: Not reported  
Trans 2 Name: Not reported  
TSDF EPA ID: CAT080013352  
Trans Name: Not reported  
TSDF Alt EPA ID: CAT080013352  
TSDF Alt Name: Not reported  
Waste Code Description: 134 - Aqueous solution with <10% total organic residues  
RCRA Code: Not reported  
Meth Code: R01 - Recycler  
Quantity Tons: 2.982  
Waste Quantity: 710  
Quantity Unit: G  
Additional Code 1: Not reported  
Additional Code 2: Not reported  
Additional Code 3: Not reported  
Additional Code 4: Not reported  
Additional Code 5: Not reported

Shipment Date: 19990928  
Creation Date: 12/17/1999 0:00:00  
Receipt Date: 19990930  
Manifest ID: 99325890  
Trans EPA ID: CAT080016116

Map ID  
Direction  
Distance  
Elevation

MAP FINDINGS

Site

Database(s)

EDR ID Number  
EPA ID Number

**SHELL/TESORO (FORMER ARCO #5025) (Continued)**

**S113031218**

Trans Name: Not reported  
Trans 2 EPA ID: Not reported  
Trans 2 Name: Not reported  
TSDF EPA ID: CAT080013352  
Trans Name: Not reported  
TSDF Alt EPA ID: CAT080013352  
TSDF Alt Name: Not reported  
Waste Code Description: 134 - Aqueous solution with <10% total organic residues  
RCRA Code: Not reported  
Meth Code: R01 - Recycler  
Quantity Tons: 1.2138  
Waste Quantity: 289  
Quantity Unit: G  
Additional Code 1: Not reported  
Additional Code 2: Not reported  
Additional Code 3: Not reported  
Additional Code 4: Not reported  
Additional Code 5: Not reported

Shipment Date: 19990712  
Creation Date: 9/1/1999 0:00:00  
Receipt Date: 19990712  
Manifest ID: 99144837  
Trans EPA ID: CAD983584681  
Trans Name: Not reported  
Trans 2 EPA ID: CAD028277036  
Trans 2 Name: Not reported  
TSDF EPA ID: CAT080013352  
Trans Name: Not reported  
TSDF Alt EPA ID: CAT080013352  
TSDF Alt Name: Not reported  
Waste Code Description: 134 - Aqueous solution with <10% total organic residues  
RCRA Code: Not reported  
Meth Code: R01 - Recycler  
Quantity Tons: 0.21  
Waste Quantity: 50  
Quantity Unit: G  
Additional Code 1: Not reported  
Additional Code 2: Not reported  
Additional Code 3: Not reported  
Additional Code 4: Not reported  
Additional Code 5: Not reported

Shipment Date: 19990614  
Creation Date: 8/16/1999 0:00:00  
Receipt Date: 19990618  
Manifest ID: 99186421  
Trans EPA ID: CAT080016116  
Trans Name: Not reported  
Trans 2 EPA ID: Not reported  
Trans 2 Name: Not reported  
TSDF EPA ID: CAT080013352  
Trans Name: Not reported  
TSDF Alt EPA ID: CAT080013352  
TSDF Alt Name: Not reported  
Waste Code Description: 134 - Aqueous solution with <10% total organic residues  
RCRA Code: Not reported



Map ID  
Direction  
Distance  
Elevation

MAP FINDINGS

Site

Database(s)

EDR ID Number  
EPA ID Number

**SHELL/TESORO (FORMER ARCO #5025) (Continued)**

**S113031218**

Meth Code:	R01 - Recycler
Quantity Tons:	1.155
Waste Quantity:	275
Quantity Unit:	G
Additional Code 1:	Not reported
Additional Code 2:	Not reported
Additional Code 3:	Not reported
Additional Code 4:	Not reported
Additional Code 5:	Not reported
Shipment Date:	19990315
Creation Date:	5/17/1999 0:00:00
Receipt Date:	19990316
Manifest ID:	98606307
Trans EPA ID:	CAT080016116
Trans Name:	Not reported
Trans 2 EPA ID:	Not reported
Trans 2 Name:	Not reported
TSDf EPA ID:	CAT080013352
Trans Name:	Not reported
TSDf Alt EPA ID:	CAT080013352
TSDf Alt Name:	Not reported
Waste Code Description:	134 - Aqueous solution with <10% total organic residues
RCRA Code:	Not reported
Meth Code:	R01 - Recycler
Quantity Tons:	1.3314
Waste Quantity:	317
Quantity Unit:	G
Additional Code 1:	Not reported
Additional Code 2:	Not reported
Additional Code 3:	Not reported
Additional Code 4:	Not reported
Additional Code 5:	Not reported
Additional Info:	
Year:	1996
Gen EPA ID:	CAL000026436
Shipment Date:	19961115
Creation Date:	5/20/1997 0:00:00
Receipt Date:	19961121
Manifest ID:	96117903
Trans EPA ID:	CAT080016116
Trans Name:	Not reported
Trans 2 EPA ID:	Not reported
Trans 2 Name:	Not reported
TSDf EPA ID:	CAT080013352
Trans Name:	Not reported
TSDf Alt EPA ID:	Not reported
TSDf Alt Name:	Not reported
Waste Code Description:	134 - Aqueous solution with <10% total organic residues
RCRA Code:	Not reported
Meth Code:	R01 - Recycler
Quantity Tons:	1.218
Waste Quantity:	290
Quantity Unit:	G
Additional Code 1:	Not reported

Map ID  
Direction  
Distance  
Elevation

MAP FINDINGS

Site

Database(s)

EDR ID Number  
EPA ID Number

**SHELL/TESORO (FORMER ARCO #5025) (Continued)**

**S113031218**

Additional Code 2:	Not reported
Additional Code 3:	Not reported
Additional Code 4:	Not reported
Additional Code 5:	Not reported
Shipment Date:	19960822
Creation Date:	5/30/1997 0:00:00
Receipt Date:	19960826
Manifest ID:	95917536
Trans EPA ID:	CAT080016116
Trans Name:	Not reported
Trans 2 EPA ID:	Not reported
Trans 2 Name:	Not reported
TSDf EPA ID:	CAT080013352
Trans Name:	Not reported
TSDf Alt EPA ID:	Not reported
TSDf Alt Name:	Not reported
Waste Code Description:	134 - Aqueous solution with <10% total organic residues
RCRA Code:	Not reported
Meth Code:	R01 - Recycler
Quantity Tons:	1.2138
Waste Quantity:	289
Quantity Unit:	G
Additional Code 1:	Not reported
Additional Code 2:	Not reported
Additional Code 3:	Not reported
Additional Code 4:	Not reported
Additional Code 5:	Not reported
Shipment Date:	19960425
Creation Date:	10/29/1996 0:00:00
Receipt Date:	19960426
Manifest ID:	95916856
Trans EPA ID:	CAT080016116
Trans Name:	Not reported
Trans 2 EPA ID:	Not reported
Trans 2 Name:	Not reported
TSDf EPA ID:	CAT080013352
Trans Name:	Not reported
TSDf Alt EPA ID:	CAT080013352
TSDf Alt Name:	Not reported
Waste Code Description:	134 - Aqueous solution with <10% total organic residues
RCRA Code:	Not reported
Meth Code:	R01 - Recycler
Quantity Tons:	1.281
Waste Quantity:	305
Quantity Unit:	G
Additional Code 1:	Not reported
Additional Code 2:	Not reported
Additional Code 3:	Not reported
Additional Code 4:	Not reported
Additional Code 5:	Not reported
Shipment Date:	19960227
Creation Date:	10/4/1996 0:00:00
Receipt Date:	19960301
Manifest ID:	95838291

Map ID  
Direction  
Distance  
Elevation

MAP FINDINGS

Site

Database(s)

EDR ID Number  
EPA ID Number

**SHELL/TESORO (FORMER ARCO #5025) (Continued)**

**S113031218**

Trans EPA ID: CAT080016116  
Trans Name: Not reported  
Trans 2 EPA ID: Not reported  
Trans 2 Name: Not reported  
TSDF EPA ID: CAT080013352  
Trans Name: Not reported  
TSDF Alt EPA ID: CAT080013352  
TSDF Alt Name: Not reported  
Waste Code Description: 134 - Aqueous solution with <10% total organic residues  
RCRA Code: D001  
Meth Code: R01 - Recycler  
Quantity Tons: 1.47  
Waste Quantity: 350  
Quantity Unit: G  
Additional Code 1: Not reported  
Additional Code 2: Not reported  
Additional Code 3: Not reported  
Additional Code 4: Not reported  
Additional Code 5: Not reported

**Additional Info:**

Year: 2001  
Gen EPA ID: CAL000026436

Shipment Date: 20011221  
Creation Date: 2/26/2002 0:00:00  
Receipt Date: 20011221  
Manifest ID: 21348695  
Trans EPA ID: CAT080016116  
Trans Name: Not reported  
Trans 2 EPA ID: Not reported  
Trans 2 Name: Not reported  
TSDF EPA ID: CAT080013352  
Trans Name: Not reported  
TSDF Alt EPA ID: CAT080013352  
TSDF Alt Name: Not reported  
Waste Code Description: 134 - Aqueous solution with <10% total organic residues  
RCRA Code: Not reported  
Meth Code: R01 - Recycler  
Quantity Tons: 1.68  
Waste Quantity: 400  
Quantity Unit: G  
Additional Code 1: Not reported  
Additional Code 2: Not reported  
Additional Code 3: Not reported  
Additional Code 4: Not reported  
Additional Code 5: Not reported

Shipment Date: 20011219  
Creation Date: 2/26/2002 0:00:00  
Receipt Date: 20011219  
Manifest ID: 21348658  
Trans EPA ID: CAT080016116  
Trans Name: Not reported  
Trans 2 EPA ID: Not reported  
Trans 2 Name: Not reported  
TSDF EPA ID: CAT080013352

Map ID  
Direction  
Distance  
Elevation

MAP FINDINGS

Site

Database(s)

EDR ID Number  
EPA ID Number

**SHELL/TESORO (FORMER ARCO #5025) (Continued)**

**S113031218**

Trans Name: Not reported  
TSDF Alt EPA ID: CAT080013352  
TSDF Alt Name: Not reported  
Waste Code Description: 134 - Aqueous solution with <10% total organic residues  
RCRA Code: Not reported  
Meth Code: R01 - Recycler  
Quantity Tons: 1.491  
Waste Quantity: 355  
Quantity Unit: G  
Additional Code 1: Not reported  
Additional Code 2: Not reported  
Additional Code 3: Not reported  
Additional Code 4: Not reported  
Additional Code 5: Not reported

Shipment Date: 20011207  
Creation Date: 2/20/2002 0:00:00  
Receipt Date: 20011207  
Manifest ID: 21171831  
Trans EPA ID: CAT080016116  
Trans Name: Not reported  
Trans 2 EPA ID: Not reported  
Trans 2 Name: Not reported  
TSDF EPA ID: CAT080013352  
Trans Name: Not reported  
TSDF Alt EPA ID: CAT080013352  
TSDF Alt Name: Not reported  
Waste Code Description: 134 - Aqueous solution with <10% total organic residues  
RCRA Code: Not reported  
Meth Code: R01 - Recycler  
Quantity Tons: 4.2  
Waste Quantity: 1000  
Quantity Unit: G  
Additional Code 1: Not reported  
Additional Code 2: Not reported  
Additional Code 3: Not reported  
Additional Code 4: Not reported  
Additional Code 5: Not reported

Shipment Date: 20011106  
Creation Date: 2/19/2002 0:00:00  
Receipt Date: 20011106  
Manifest ID: 21159437  
Trans EPA ID: CAT080016116  
Trans Name: Not reported  
Trans 2 EPA ID: Not reported  
Trans 2 Name: Not reported  
TSDF EPA ID: CAT080013352  
Trans Name: Not reported  
TSDF Alt EPA ID: CAT080013352  
TSDF Alt Name: Not reported  
Waste Code Description: 134 - Aqueous solution with <10% total organic residues  
RCRA Code: Not reported  
Meth Code: R01 - Recycler  
Quantity Tons: 2.94  
Waste Quantity: 700  
Quantity Unit: G

Map ID  
Direction  
Distance  
Elevation

MAP FINDINGS

Site

Database(s)

EDR ID Number  
EPA ID Number

**SHELL/TESORO (FORMER ARCO #5025) (Continued)**

**S113031218**

Additional Code 1:	Not reported
Additional Code 2:	Not reported
Additional Code 3:	Not reported
Additional Code 4:	Not reported
Additional Code 5:	Not reported
Shipment Date:	20011009
Creation Date:	1/16/2002 0:00:00
Receipt Date:	20011011
Manifest ID:	21159232
Trans EPA ID:	CAT080016116
Trans Name:	Not reported
Trans 2 EPA ID:	Not reported
Trans 2 Name:	Not reported
TSDF EPA ID:	CAT080013352
Trans Name:	Not reported
TSDF Alt EPA ID:	CAT080013352
TSDF Alt Name:	Not reported
Waste Code Description:	134 - Aqueous solution with <10% total organic residues
RCRA Code:	Not reported
Meth Code:	R01 - Recycler
Quantity Tons:	2.52
Waste Quantity:	600
Quantity Unit:	G
Additional Code 1:	Not reported
Additional Code 2:	Not reported
Additional Code 3:	Not reported
Additional Code 4:	Not reported
Additional Code 5:	Not reported
Shipment Date:	20010919
Creation Date:	12/17/2001 0:00:00
Receipt Date:	20010919
Manifest ID:	21154341
Trans EPA ID:	CAT080016116
Trans Name:	Not reported
Trans 2 EPA ID:	Not reported
Trans 2 Name:	Not reported
TSDF EPA ID:	CAT080013352
Trans Name:	Not reported
TSDF Alt EPA ID:	CAT080013352
TSDF Alt Name:	Not reported
Waste Code Description:	134 - Aqueous solution with <10% total organic residues
RCRA Code:	Not reported
Meth Code:	R01 - Recycler
Quantity Tons:	1.722
Waste Quantity:	410
Quantity Unit:	G
Additional Code 1:	Not reported
Additional Code 2:	Not reported
Additional Code 3:	Not reported
Additional Code 4:	Not reported
Additional Code 5:	Not reported
Shipment Date:	20010914
Creation Date:	12/17/2001 0:00:00
Receipt Date:	20010914

Map ID  
Direction  
Distance  
Elevation

MAP FINDINGS

Site

Database(s)

EDR ID Number  
EPA ID Number

**SHELL/TESORO (FORMER ARCO #5025) (Continued)**

**S113031218**

Manifest ID: 21154244  
Trans EPA ID: CAT080016116  
Trans Name: Not reported  
Trans 2 EPA ID: Not reported  
Trans 2 Name: Not reported  
TSDF EPA ID: CAT080013352  
Trans Name: Not reported  
TSDF Alt EPA ID: CAT080013352  
TSDF Alt Name: Not reported  
Waste Code Description: 134 - Aqueous solution with <10% total organic residues  
RCRA Code: Not reported  
Meth Code: R01 - Recycler  
Quantity Tons: 1.05  
Waste Quantity: 250  
Quantity Unit: G  
Additional Code 1: Not reported  
Additional Code 2: Not reported  
Additional Code 3: Not reported  
Additional Code 4: Not reported  
Additional Code 5: Not reported

Shipment Date: 20010911  
Creation Date: 12/17/2001 0:00:00  
Receipt Date: 20010914  
Manifest ID: 21154271  
Trans EPA ID: CAT080016116  
Trans Name: Not reported  
Trans 2 EPA ID: Not reported  
Trans 2 Name: Not reported  
TSDF EPA ID: CAT080013352  
Trans Name: Not reported  
TSDF Alt EPA ID: CAT080013352  
TSDF Alt Name: Not reported  
Waste Code Description: 134 - Aqueous solution with <10% total organic residues  
RCRA Code: Not reported  
Meth Code: R01 - Recycler  
Quantity Tons: 3.15  
Waste Quantity: 750  
Quantity Unit: G  
Additional Code 1: Not reported  
Additional Code 2: Not reported  
Additional Code 3: Not reported  
Additional Code 4: Not reported  
Additional Code 5: Not reported

Shipment Date: 20010814  
Creation Date: 10/23/2001 0:00:00  
Receipt Date: 20010814  
Manifest ID: 21154033  
Trans EPA ID: CAT080016116  
Trans Name: Not reported  
Trans 2 EPA ID: Not reported  
Trans 2 Name: Not reported  
TSDF EPA ID: CAT080013352  
Trans Name: Not reported  
TSDF Alt EPA ID: CAT080013352  
TSDF Alt Name: Not reported

Map ID  
Direction  
Distance  
Elevation

MAP FINDINGS

Site

Database(s)

EDR ID Number  
EPA ID Number

**SHELL/TESORO (FORMER ARCO #5025) (Continued)**

**S113031218**

Waste Code Description: 134 - Aqueous solution with <10% total organic residues  
RCRA Code: Not reported  
Meth Code: R01 - Recycler  
Quantity Tons: 2.94  
Waste Quantity: 700  
Quantity Unit: G  
Additional Code 1: Not reported  
Additional Code 2: Not reported  
Additional Code 3: Not reported  
Additional Code 4: Not reported  
Additional Code 5: Not reported

Shipment Date: 20010717  
Creation Date: 10/1/2001 0:00:00  
Receipt Date: 20010717  
Manifest ID: 21171802  
Trans EPA ID: CAT080016116  
Trans Name: Not reported  
Trans 2 EPA ID: Not reported  
Trans 2 Name: Not reported  
TSDF EPA ID: CAT080013352  
Trans Name: Not reported  
TSDF Alt EPA ID: CAT080013352  
TSDF Alt Name: Not reported  
Waste Code Description: 134 - Aqueous solution with <10% total organic residues  
RCRA Code: Not reported  
Meth Code: R01 - Recycler  
Quantity Tons: 2.73  
Waste Quantity: 650  
Quantity Unit: G  
Additional Code 1: Not reported  
Additional Code 2: Not reported  
Additional Code 3: Not reported  
Additional Code 4: Not reported  
Additional Code 5: Not reported

Additional Info:  
Year: 1994  
Gen EPA ID: CAL000026436

Shipment Date: 19941117  
Creation Date: 3/28/1996 0:00:00  
Receipt Date: 19941121  
Manifest ID: 93743036  
Trans EPA ID: CAT080016116  
Trans Name: Not reported  
Trans 2 EPA ID: Not reported  
Trans 2 Name: Not reported  
TSDF EPA ID: CAT080013352  
Trans Name: Not reported  
TSDF Alt EPA ID: CAT080013352  
TSDF Alt Name: Not reported  
Waste Code Description: 134 - Aqueous solution with <10% total organic residues  
RCRA Code: D001  
Meth Code: R01 - Recycler  
Quantity Tons: 1.05  
Waste Quantity: 250

Map ID  
Direction  
Distance  
Elevation

MAP FINDINGS

Site

Database(s)

EDR ID Number  
EPA ID Number

**SHELL/TESORO (FORMER ARCO #5025) (Continued)**

**S113031218**

Quantity Unit:	G
Additional Code 1:	Not reported
Additional Code 2:	Not reported
Additional Code 3:	Not reported
Additional Code 4:	Not reported
Additional Code 5:	Not reported
Shipment Date:	19940819
Creation Date:	3/26/1996 0:00:00
Receipt Date:	19940819
Manifest ID:	93364218
Trans EPA ID:	CAT080016116
Trans Name:	Not reported
Trans 2 EPA ID:	Not reported
Trans 2 Name:	Not reported
TSDf EPA ID:	CAT080013352
Trans Name:	Not reported
TSDf Alt EPA ID:	CAT080013352
TSDf Alt Name:	Not reported
Waste Code Description:	134 - Aqueous solution with <10% total organic residues
RCRA Code:	D001
Meth Code:	R01 - Recycler
Quantity Tons:	1.008
Waste Quantity:	240
Quantity Unit:	G
Additional Code 1:	Not reported
Additional Code 2:	Not reported
Additional Code 3:	Not reported
Additional Code 4:	Not reported
Additional Code 5:	Not reported
Shipment Date:	19940520
Creation Date:	3/25/1996 0:00:00
Receipt Date:	Not reported
Manifest ID:	93364365
Trans EPA ID:	CAT080016116
Trans Name:	Not reported
Trans 2 EPA ID:	Not reported
Trans 2 Name:	Not reported
TSDf EPA ID:	CAT080013352
Trans Name:	Not reported
TSDf Alt EPA ID:	Not reported
TSDf Alt Name:	Not reported
Waste Code Description:	134 - Aqueous solution with <10% total organic residues
RCRA Code:	D001
Meth Code:	- Not reported
Quantity Tons:	0.966
Waste Quantity:	230
Quantity Unit:	G
Additional Code 1:	Not reported
Additional Code 2:	Not reported
Additional Code 3:	Not reported
Additional Code 4:	Not reported
Additional Code 5:	Not reported
Shipment Date:	19940404
Creation Date:	3/25/1996 0:00:00



Map ID  
Direction  
Distance  
Elevation

MAP FINDINGS

Site

Database(s)

EDR ID Number  
EPA ID Number

**SHELL/TESORO (FORMER ARCO #5025) (Continued)**

**S113031218**

Receipt Date: 19940406  
Manifest ID: 93364180  
Trans EPA ID: CAT080016116  
Trans Name: Not reported  
Trans 2 EPA ID: Not reported  
Trans 2 Name: Not reported  
TSDF EPA ID: CAT080013352  
Trans Name: Not reported  
TSDF Alt EPA ID: CAT080013352  
TSDF Alt Name: Not reported  
Waste Code Description: 134 - Aqueous solution with <10% total organic residues  
RCRA Code: D001  
Meth Code: R01 - Recycler  
Quantity Tons: 0.882  
Waste Quantity: 210  
Quantity Unit: G  
Additional Code 1: Not reported  
Additional Code 2: Not reported  
Additional Code 3: Not reported  
Additional Code 4: Not reported  
Additional Code 5: Not reported

**Additional Info:**

Year: 1995  
Gen EPA ID: CAL000026436

Shipment Date: 19951115  
Creation Date: 7/26/1996 0:00:00  
Receipt Date: 19951117  
Manifest ID: 95570499  
Trans EPA ID: CAT080016116  
Trans Name: Not reported  
Trans 2 EPA ID: Not reported  
Trans 2 Name: Not reported  
TSDF EPA ID: CAT080013352  
Trans Name: Not reported  
TSDF Alt EPA ID: Not reported  
TSDF Alt Name: Not reported  
Waste Code Description: 134 - Aqueous solution with <10% total organic residues  
RCRA Code: D001  
Meth Code: R01 - Recycler  
Quantity Tons: 1.029  
Waste Quantity: 245  
Quantity Unit: G  
Additional Code 1: Not reported  
Additional Code 2: Not reported  
Additional Code 3: Not reported  
Additional Code 4: Not reported  
Additional Code 5: Not reported

Shipment Date: 19951115  
Creation Date: 7/26/1996 0:00:00  
Receipt Date: 19951116  
Manifest ID: 95575186  
Trans EPA ID: CAD983584681  
Trans Name: Not reported  
Trans 2 EPA ID: CAD028277036

Map ID  
Direction  
Distance  
Elevation

MAP FINDINGS

Site

Database(s)

EDR ID Number  
EPA ID Number

**SHELL/TESORO (FORMER ARCO #5025) (Continued)**

**S113031218**

Trans 2 Name:	Not reported
TSDf EPA ID:	CAT080013352
Trans Name:	Not reported
TSDf Alt EPA ID:	Not reported
TSDf Alt Name:	Not reported
Waste Code Description:	134 - Aqueous solution with <10% total organic residues
RCRA Code:	D001
Meth Code:	R01 - Recycler
Quantity Tons:	0.546
Waste Quantity:	130
Quantity Unit:	G
Additional Code 1:	Not reported
Additional Code 2:	Not reported
Additional Code 3:	Not reported
Additional Code 4:	Not reported
Additional Code 5:	Not reported
Shipment Date:	19950816
Creation Date:	4/1/1996 0:00:00
Receipt Date:	19950818
Manifest ID:	95570031
Trans EPA ID:	CAT080016116
Trans Name:	Not reported
Trans 2 EPA ID:	Not reported
Trans 2 Name:	Not reported
TSDf EPA ID:	CAT080013352
Trans Name:	Not reported
TSDf Alt EPA ID:	Not reported
TSDf Alt Name:	Not reported
Waste Code Description:	134 - Aqueous solution with <10% total organic residues
RCRA Code:	D001
Meth Code:	R01 - Recycler
Quantity Tons:	1.302
Waste Quantity:	310
Quantity Unit:	G
Additional Code 1:	Not reported
Additional Code 2:	Not reported
Additional Code 3:	Not reported
Additional Code 4:	Not reported
Additional Code 5:	Not reported
Shipment Date:	19950629
Creation Date:	4/2/1996 0:00:00
Receipt Date:	19950630
Manifest ID:	95165533
Trans EPA ID:	CAD983584681
Trans Name:	Not reported
Trans 2 EPA ID:	CAD028277036
Trans 2 Name:	Not reported
TSDf EPA ID:	CAT080013352
Trans Name:	Not reported
TSDf Alt EPA ID:	CAT080013352
TSDf Alt Name:	Not reported
Waste Code Description:	134 - Aqueous solution with <10% total organic residues
RCRA Code:	D001
Meth Code:	R01 - Recycler
Quantity Tons:	0.315

Map ID  
Direction  
Distance  
Elevation

MAP FINDINGS

Site

Database(s)

EDR ID Number  
EPA ID Number

**SHELL/TESORO (FORMER ARCO #5025) (Continued)**

**S113031218**

Waste Quantity:	75
Quantity Unit:	G
Additional Code 1:	Not reported
Additional Code 2:	Not reported
Additional Code 3:	Not reported
Additional Code 4:	Not reported
Additional Code 5:	Not reported
Shipment Date:	19950515
Creation Date:	4/2/1996 0:00:00
Receipt Date:	19950517
Manifest ID:	95165347
Trans EPA ID:	CAT080016116
Trans Name:	Not reported
Trans 2 EPA ID:	Not reported
Trans 2 Name:	Not reported
TSDf EPA ID:	CAT080013352
Trans Name:	Not reported
TSDf Alt EPA ID:	CAT080013352
TSDf Alt Name:	Not reported
Waste Code Description:	134 - Aqueous solution with <10% total organic residues
RCRA Code:	D001
Meth Code:	R01 - Recycler
Quantity Tons:	1.3272
Waste Quantity:	316
Quantity Unit:	G
Additional Code 1:	Not reported
Additional Code 2:	Not reported
Additional Code 3:	Not reported
Additional Code 4:	Not reported
Additional Code 5:	Not reported
Shipment Date:	19950302
Creation Date:	3/29/1996 0:00:00
Receipt Date:	19950306
Manifest ID:	95164830
Trans EPA ID:	CAT080016116
Trans Name:	Not reported
Trans 2 EPA ID:	Not reported
Trans 2 Name:	Not reported
TSDf EPA ID:	CAT080013352
Trans Name:	Not reported
TSDf Alt EPA ID:	CAT080013352
TSDf Alt Name:	Not reported
Waste Code Description:	134 - Aqueous solution with <10% total organic residues
RCRA Code:	D001
Meth Code:	R01 - Recycler
Quantity Tons:	0.693
Waste Quantity:	165
Quantity Unit:	G
Additional Code 1:	Not reported
Additional Code 2:	Not reported
Additional Code 3:	Not reported
Additional Code 4:	Not reported
Additional Code 5:	Not reported
Shipment Date:	19950116

Map ID  
Direction  
Distance  
Elevation

MAP FINDINGS

Site

Database(s)

EDR ID Number  
EPA ID Number

**SHELL/TESORO (FORMER ARCO #5025) (Continued)**

**S113031218**

Creation Date: 3/28/1996 0:00:00  
Receipt Date: 19950118  
Manifest ID: 93742602  
Trans EPA ID: CAT080016116  
Trans Name: Not reported  
Trans 2 EPA ID: Not reported  
Trans 2 Name: Not reported  
TSDf EPA ID: CAT080013352  
Trans Name: Not reported  
TSDf Alt EPA ID: Not reported  
TSDf Alt Name: Not reported  
Waste Code Description: 134 - Aqueous solution with <10% total organic residues  
RCRA Code: D001  
Meth Code: R01 - Recycler  
Quantity Tons: 1.533  
Waste Quantity: 365  
Quantity Unit: G  
Additional Code 1: Not reported  
Additional Code 2: Not reported  
Additional Code 3: Not reported  
Additional Code 4: Not reported  
Additional Code 5: Not reported

**Additional Info:**

Year: 2000  
Gen EPA ID: CAL000026436

Shipment Date: 20001212  
Creation Date: 3/22/2001 0:00:00  
Receipt Date: 20001214  
Manifest ID: 20424731  
Trans EPA ID: CAT080016116  
Trans Name: Not reported  
Trans 2 EPA ID: Not reported  
Trans 2 Name: Not reported  
TSDf EPA ID: CAT080013352  
Trans Name: Not reported  
TSDf Alt EPA ID: CAT080013352  
TSDf Alt Name: Not reported  
Waste Code Description: 134 - Aqueous solution with <10% total organic residues  
RCRA Code: Not reported  
Meth Code: R01 - Recycler  
Quantity Tons: 2.52  
Waste Quantity: 600  
Quantity Unit: G  
Additional Code 1: Not reported  
Additional Code 2: Not reported  
Additional Code 3: Not reported  
Additional Code 4: Not reported  
Additional Code 5: Not reported

Shipment Date: 20001127  
Creation Date: 3/6/2001 0:00:00  
Receipt Date: 20001204  
Manifest ID: 20596639  
Trans EPA ID: CAD983584681  
Trans Name: Not reported

Map ID  
Direction  
Distance  
Elevation

MAP FINDINGS

Site

Database(s)

EDR ID Number  
EPA ID Number

**SHELL/TESORO (FORMER ARCO #5025) (Continued)**

**S113031218**

Trans 2 EPA ID: CAD028277036  
Trans 2 Name: Not reported  
TSDF EPA ID: CAT080013352  
Trans Name: Not reported  
TSDF Alt EPA ID: CAT080013352  
TSDF Alt Name: Not reported  
Waste Code Description: 134 - Aqueous solution with <10% total organic residues  
RCRA Code: Not reported  
Meth Code: R01 - Recycler  
Quantity Tons: 0.42  
Waste Quantity: 100  
Quantity Unit: G  
Additional Code 1: Not reported  
Additional Code 2: Not reported  
Additional Code 3: Not reported  
Additional Code 4: Not reported  
Additional Code 5: Not reported

Shipment Date: 20001121  
Creation Date: 3/6/2001 0:00:00  
Receipt Date: 20001130  
Manifest ID: 20424671  
Trans EPA ID: CAT080016116  
Trans Name: Not reported  
Trans 2 EPA ID: Not reported  
Trans 2 Name: Not reported  
TSDF EPA ID: CAT080013352  
Trans Name: Not reported  
TSDF Alt EPA ID: CAT080013352  
TSDF Alt Name: Not reported  
Waste Code Description: 134 - Aqueous solution with <10% total organic residues  
RCRA Code: Not reported  
Meth Code: R01 - Recycler  
Quantity Tons: 2.562  
Waste Quantity: 610  
Quantity Unit: G  
Additional Code 1: Not reported  
Additional Code 2: Not reported  
Additional Code 3: Not reported  
Additional Code 4: Not reported  
Additional Code 5: Not reported

Shipment Date: 20001026  
Creation Date: 1/9/2001 0:00:00  
Receipt Date: 20001030  
Manifest ID: 20149151  
Trans EPA ID: CAD983584681  
Trans Name: Not reported  
Trans 2 EPA ID: CAD028277036  
Trans 2 Name: Not reported  
TSDF EPA ID: CAT080013352  
Trans Name: Not reported  
TSDF Alt EPA ID: CAT080013352  
TSDF Alt Name: Not reported  
Waste Code Description: 134 - Aqueous solution with <10% total organic residues  
RCRA Code: Not reported  
Meth Code: R01 - Recycler

Map ID  
Direction  
Distance  
Elevation

MAP FINDINGS

Site

Database(s)

EDR ID Number  
EPA ID Number

**SHELL/TESORO (FORMER ARCO #5025) (Continued)**

**S113031218**

Quantity Tons:	0.672
Waste Quantity:	160
Quantity Unit:	G
Additional Code 1:	Not reported
Additional Code 2:	Not reported
Additional Code 3:	Not reported
Additional Code 4:	Not reported
Additional Code 5:	Not reported
Shipment Date:	20001026
Creation Date:	1/9/2001 0:00:00
Receipt Date:	20001027
Manifest ID:	20081229
Trans EPA ID:	CAT080016116
Trans Name:	Not reported
Trans 2 EPA ID:	Not reported
Trans 2 Name:	Not reported
TSDF EPA ID:	CAT080013352
Trans Name:	Not reported
TSDF Alt EPA ID:	CAT080013352
TSDF Alt Name:	Not reported
Waste Code Description:	134 - Aqueous solution with <10% total organic residues
RCRA Code:	Not reported
Meth Code:	R01 - Recycler
Quantity Tons:	1.617
Waste Quantity:	385
Quantity Unit:	G
Additional Code 1:	Not reported
Additional Code 2:	Not reported
Additional Code 3:	Not reported
Additional Code 4:	Not reported
Additional Code 5:	Not reported
Shipment Date:	20001024
Creation Date:	1/9/2001 0:00:00
Receipt Date:	20001024
Manifest ID:	20081561
Trans EPA ID:	CAT080016116
Trans Name:	Not reported
Trans 2 EPA ID:	Not reported
Trans 2 Name:	Not reported
TSDF EPA ID:	CAT080013352
Trans Name:	Not reported
TSDF Alt EPA ID:	CAT080013352
TSDF Alt Name:	Not reported
Waste Code Description:	134 - Aqueous solution with <10% total organic residues
RCRA Code:	Not reported
Meth Code:	R01 - Recycler
Quantity Tons:	3.36
Waste Quantity:	800
Quantity Unit:	G
Additional Code 1:	Not reported
Additional Code 2:	Not reported
Additional Code 3:	Not reported
Additional Code 4:	Not reported
Additional Code 5:	Not reported

Map ID  
Direction  
Distance  
Elevation

MAP FINDINGS

Site

Database(s)

EDR ID Number  
EPA ID Number

**SHELL/TESORO (FORMER ARCO #5025) (Continued)**

**S113031218**

Shipment Date: 20000919  
Creation Date: 12/8/2000 0:00:00  
Receipt Date: 20000919  
Manifest ID: 20081477  
Trans EPA ID: CAT080016116  
Trans Name: Not reported  
Trans 2 EPA ID: Not reported  
Trans 2 Name: Not reported  
TSDF EPA ID: CAT080013352  
Trans Name: Not reported  
TSDF Alt EPA ID: Not reported  
TSDF Alt Name: Not reported  
Waste Code Description: 134 - Aqueous solution with <10% total organic residues  
RCRA Code: Not reported  
Meth Code: R01 - Recycler  
Quantity Tons: 3.99  
Waste Quantity: 950  
Quantity Unit: G  
Additional Code 1: Not reported  
Additional Code 2: Not reported  
Additional Code 3: Not reported  
Additional Code 4: Not reported  
Additional Code 5: Not reported

Shipment Date: 20000823  
Creation Date: 10/30/2000 0:00:00  
Receipt Date: 20000824  
Manifest ID: 20081212  
Trans EPA ID: CAT080016116  
Trans Name: Not reported  
Trans 2 EPA ID: Not reported  
Trans 2 Name: Not reported  
TSDF EPA ID: CAT080013352  
Trans Name: Not reported  
TSDF Alt EPA ID: CAT080013352  
TSDF Alt Name: Not reported  
Waste Code Description: 134 - Aqueous solution with <10% total organic residues  
RCRA Code: Not reported  
Meth Code: R01 - Recycler  
Quantity Tons: 1.554  
Waste Quantity: 370  
Quantity Unit: G  
Additional Code 1: Not reported  
Additional Code 2: Not reported  
Additional Code 3: Not reported  
Additional Code 4: Not reported  
Additional Code 5: Not reported

Shipment Date: 20000815  
Creation Date: 10/23/2000 0:00:00  
Receipt Date: 20000815  
Manifest ID: 20080690  
Trans EPA ID: CAT080016116  
Trans Name: Not reported  
Trans 2 EPA ID: Not reported  
Trans 2 Name: Not reported  
TSDF EPA ID: CAT080013352

Map ID  
Direction  
Distance  
Elevation

MAP FINDINGS

Site

Database(s)

EDR ID Number  
EPA ID Number

**SHELL/TESORO (FORMER ARCO #5025) (Continued)**

**S113031218**

Trans Name: Not reported  
TSDF Alt EPA ID: CAT080013352  
TSDF Alt Name: Not reported  
Waste Code Description: 134 - Aqueous solution with <10% total organic residues  
RCRA Code: Not reported  
Meth Code: R01 - Recycler  
Quantity Tons: 4.62  
Waste Quantity: 1100  
Quantity Unit: G  
Additional Code 1: Not reported  
Additional Code 2: Not reported  
Additional Code 3: Not reported  
Additional Code 4: Not reported  
Additional Code 5: Not reported

Shipment Date: 20000718  
Creation Date: 9/25/2000 0:00:00  
Receipt Date: 20000720  
Manifest ID: 20080657  
Trans EPA ID: CAT080016116  
Trans Name: Not reported  
Trans 2 EPA ID: Not reported  
Trans 2 Name: Not reported  
TSDF EPA ID: CAT080013352  
Trans Name: Not reported  
TSDF Alt EPA ID: CAT080013352  
TSDF Alt Name: Not reported  
Waste Code Description: 134 - Aqueous solution with <10% total organic residues  
RCRA Code: Not reported  
Meth Code: R01 - Recycler  
Quantity Tons: 3.78  
Waste Quantity: 900  
Quantity Unit: G  
Additional Code 1: Not reported  
Additional Code 2: Not reported  
Additional Code 3: Not reported  
Additional Code 4: Not reported  
Additional Code 5: Not reported

**CERS:**

Name: SHELL/TESORO (FORMER ARCO #5025)  
Address: 1630 VERMONT AVE N  
City,State,Zip: LOS ANGELES, CA 90027  
Site ID: 190604  
CERS ID: T0603700743  
CERS Description: Leaking Underground Storage Tank Cleanup Site

**Affiliation:**

Affiliation Type Desc: Local Agency Caseworker  
Entity Name: ELOY LUNA - LOS ANGELES, CITY OF  
Entity Title: Not reported  
Affiliation Address: 200 North Main Street, Suite 1780  
Affiliation City: LOS ANGELES  
Affiliation State: CA  
Affiliation Country: Not reported  
Affiliation Zip: Not reported  
Affiliation Phone: Not reported



Map ID  
Direction  
Distance  
Elevation

MAP FINDINGS

Site

Database(s)

EDR ID Number  
EPA ID Number

**SHELL/TESORO (FORMER ARCO #5025) (Continued)**

**S113031218**

Affiliation Type Desc:	Regional Board Caseworker
Entity Name:	DAVID M. BJOSTAD - LOS ANGELES RWQCB (REGION 4)
Entity Title:	Not reported
Affiliation Address:	320 W. 4th Street, Suite 200
Affiliation City:	Los Angeles
Affiliation State:	CA
Affiliation Country:	Not reported
Affiliation Zip:	Not reported
Affiliation Phone:	Not reported

**HWTS:**

Name:	ARCO PRODUCTS COMPANY
Address:	1630 VERMONT AVE
Address 2:	Not reported
City,State,Zip:	LOS ANGELES, CA 900270000
EPA ID:	CAL000026436
Inactive Date:	01/01/2002
Create Date:	05/10/1990
Last Act Date:	03/17/2003
Mailing Name:	Not reported
Mailing Address:	PO BOX 6038
Mailing Address 2:	Not reported
Mailing City,State,Zip:	ARTESIA, CA 907026038
Owner Name:	ATLANTIC RICHFIELD COMPANY
Owner Address:	PO BOX 6038
Owner Address 2:	Not reported
Owner City,State,Zip:	ARTESIA, CA 907026038
Contact Name:	CARLOS RODRIGUEZ/ENV COMPL ADM
Contact Address:	INACT PER LTR OWNER CHANGE/REORG
Contact Address 2:	- NJ
City,State,Zip:	ARTESIA, CA 907026038

**NAICS:**

EPA ID:	CAL000026436
Create Date:	2002-03-14 16:36:27
NAICS Code:	32411
NAICS Description:	Petroleum Refineries
Issued EPA ID Date:	1990-05-10 00:00:00
Inactive Date:	2002-01-01 00:00:00
Facility Name:	ARCO PRODUCTS COMPANY
Facility Address:	1630 VERMONT AVE
Facility Address 2:	Not reported
Facility City:	LOS ANGELES
Facility County:	19
Facility State:	CA
Facility Zip:	900270000

Map ID  
Direction  
Distance  
Elevation

MAP FINDINGS

Site

Database(s)

EDR ID Number  
EPA ID Number

**H61**  
**East**  
**1/8-1/4**  
**0.153 mi.**  
**810 ft.**  
**ARCO MINI MARKET/FUEL STATION --#5025**  
**1630 N VERMONT AVE**  
**LOS ANGELES, CA 90027**  
**Site 8 of 12 in cluster H**

**CA UST** **U003937996**  
**N/A**

**Relative:** LOS ANGELES UST:  
**Lower** Name: HOLLYWOOD SHELL  
Address: 1630 N VERMONT AVE  
**Actual:** City,State,Zip: LOS ANGELES, CA 90027  
**418 ft.** Facility ID: FA0021002  
Last Run Date: 06/01/2019  
Status: ACTIVE

UST:  
Name: HOLLYWOOD SHELL  
Address: 1630 N VERMONT AVE  
City,State,Zip: LOS ANGELES, CA 90027  
Facility ID: Not reported  
Permitting Agency: Los Angeles City Fire Department  
Latitude: 34.10085  
Longitude: -118.29172

Name: ARCO MINI MARKET/FUEL STATION --#5025  
Address: 1630 N VERMONT AVE  
City,State,Zip: LOS ANGELES, CA 90027  
Facility ID: 24988  
Permitting Agency: LOS ANGELES, CITY OF  
Latitude: 34.1019931  
Longitude: -118.2902095

**H62**  
**East**  
**1/8-1/4**  
**0.153 mi.**  
**810 ft.**  
**ARCO #5025**  
**1630 VERMONT AVE N**  
**LOS FELIZ, CA 90027**  
**Site 9 of 12 in cluster H**

**CA LUST** **S105051432**  
**N/A**

**Relative:** LUST REG 4:  
**Lower** Region: 4  
Regional Board: 04  
**Actual:** County: Los Angeles  
**418 ft.** Facility Id: 900270134  
Status: Post remedial action monitoring  
Substance: Gasoline  
Substance Quantity: Not reported  
Local Case No: Not reported  
Case Type: Groundwater  
Abatement Method Used at the Site: Not reported  
Global ID: T0603700743  
W Global ID: W0603700547  
Staff: TCS  
Local Agency: 19050  
Cross Street: Not reported  
Enforcement Type: SEL  
Date Leak Discovered: Not reported  
Date Leak First Reported: 8/3/1989  
Date Leak Record Entered: 1/11/1991  
Date Confirmation Began: Not reported  
Date Leak Stopped: Not reported

Map ID  
Direction  
Distance  
Elevation

MAP FINDINGS

Site

Database(s)

EDR ID Number  
EPA ID Number

**ARCO #5025 (Continued)**

**S105051432**

Date Case Last Changed on Database: 7/15/2002  
Date the Case was Closed: Not reported  
How Leak Discovered: Not reported  
How Leak Stopped: Not reported  
Cause of Leak: UNK  
Leak Source: UNK  
Operator: Not reported  
Water System: FIRSTONE SCOUT RESRVTN (BOY SCOUT COUN)  
Well Name: Not reported  
Approx. Dist To Production Well (ft): 11560.822845350184096775920145  
Source of Cleanup Funding: UNK  
Preliminary Site Assessment Workplan Submitted: Not reported  
Preliminary Site Assessment Began: 12/31/1991  
Pollution Characterization Began: 5/27/1997  
Remediation Plan Submitted: Not reported  
Remedial Action Underway: Not reported  
Post Remedial Action Monitoring Began: 1/28/1998  
Enforcement Action Date: Not reported  
Historical Max MTBE Date: 1/1/1965  
Hist Max MTBE Conc in Groundwater: 300000  
Hist Max MTBE Conc in Soil: Not reported  
Significant Interim Remedial Action Taken: Not reported  
GW Qualifier: Not reported  
Soil Qualifier: Not reported  
Organization: Not reported  
Owner Contact: Not reported  
Responsible Party: RAYMOND VOSE  
RP Address: P.O. BOX 5077  
Program: LUST  
Lat/Long: 34.1009444 / -1  
Local Agency Staff: PEJ  
Beneficial Use: Not reported  
Priority: Not reported  
Cleanup Fund Id: Not reported  
Suspended: Not reported  
Assigned Name: 1900547-001GEN  
Summary: (FREE PRODUCT SITE); 5/8/00 OFF-SITE ASSESSMENT UPDATE; 8/15/00  
OFF-SITE ASSESSMENT UPDATE II; 9/25/00 3RD QTR GW MON RPT 2000;  
1/18/01 4TH QTR GW MON RPT 2000; 2/6/01 GW MON WELL INSTALLATION RPT

**H63**  
**East**  
**1/8-1/4**  
**0.153 mi.**  
**810 ft.**

**ARCO MINI MARKET/FUEL STATION**  
**1630 N VERMONT AVE**  
**LOS ANGELES, CA 90028**  
**Site 10 of 12 in cluster H**

**CA CERS HAZ WASTE**  
**CA SWEEPS UST**  
**CA HIST UST**  
**CA FID UST**  
**CA CERS TANKS**  
**CA HAZMAT**  
**CA CERS**

**S101584197**  
**N/A**

**Relative:**  
**Lower**

**Actual:**  
**418 ft.**

CERS HAZ WASTE:  
Name: HOLLYWOOD SHELL  
Address: 1630 N VERMONT AVE  
City,State,Zip: LOS ANGELES, CA 90027  
Site ID: 122985  
CERS ID: 10247815  
CERS Description: Hazardous Waste Generator

SWEEPS UST:

Map ID  
Direction  
Distance  
Elevation

MAP FINDINGS

Site

Database(s)

EDR ID Number  
EPA ID Number

**ARCO MINI MARKET/FUEL STATION (Continued)**

**S101584197**

Name: ARCO MINI MARKET/FUEL STATION  
Address: 1630 N VERMONT AVE  
City: LOS ANGELES  
Status: Active  
Comp Number: 1613  
Number: 1  
Board Of Equalization: 44-011882  
Referral Date: 08-24-92  
Action Date: 03-17-94  
Created Date: 02-29-88  
Owner Tank Id: Not reported  
SWRCB Tank Id: 19-050-001613-000001  
Tank Status: A  
Capacity: 8000  
Active Date: 04-20-88  
Tank Use: M.V. FUEL  
STG: P  
Content: REG UNLEADED  
Number Of Tanks: 3

Name: ARCO MINI MARKET/FUEL STATION  
Address: 1630 N VERMONT AVE  
City: LOS ANGELES  
Status: Active  
Comp Number: 1613  
Number: 1  
Board Of Equalization: 44-011882  
Referral Date: 08-24-92  
Action Date: 03-17-94  
Created Date: 02-29-88  
Owner Tank Id: Not reported  
SWRCB Tank Id: 19-050-001613-000002  
Tank Status: A  
Capacity: 8000  
Active Date: 04-20-88  
Tank Use: M.V. FUEL  
STG: P  
Content: REG UNLEADED  
Number Of Tanks: Not reported

Name: ARCO MINI MARKET/FUEL STATION  
Address: 1630 N VERMONT AVE  
City: LOS ANGELES  
Status: Active  
Comp Number: 1613  
Number: 1  
Board Of Equalization: 44-011882  
Referral Date: 08-24-92  
Action Date: 03-17-94  
Created Date: 02-29-88  
Owner Tank Id: Not reported  
SWRCB Tank Id: 19-050-001613-000003  
Tank Status: A  
Capacity: 6000  
Active Date: 04-20-88  
Tank Use: M.V. FUEL  
STG: P

Map ID  
Direction  
Distance  
Elevation

MAP FINDINGS

Site

Database(s)

EDR ID Number  
EPA ID Number

**ARCO MINI MARKET/FUEL STATION (Continued)**

**S101584197**

Content: REG UNLEADED  
Number Of Tanks: Not reported

**HIST UST:**

Name: YITZHAK MACHAMOFF  
Address: 1630 N VERMONT AVE  
City,State,Zip: LOS ANGELES, CA 90028  
File Number: 000264B3  
URL: <http://geotracker.waterboards.ca.gov/ustpdfs/pdf/000264B3.pdf>  
Region: Not reported  
Facility ID: Not reported  
Facility Type: Not reported  
Other Type: Not reported  
Contact Name: Not reported  
Telephone: Not reported  
Owner Name: Not reported  
Owner Address: Not reported  
Owner City,St,Zip: Not reported  
Total Tanks: Not reported

Tank Num: Not reported  
Container Num: Not reported  
Year Installed: Not reported  
Tank Capacity: Not reported  
Tank Used for: Not reported  
Type of Fuel: Not reported  
Container Construction Thickness: Not reported  
Leak Detection: Not reported

[Click here for Geo Tracker PDF:](#)

**CA FID UST:**

Facility ID: 19009394  
Regulated By: UTNKA  
Regulated ID: 00026763  
Cortese Code: Not reported  
SIC Code: Not reported  
Facility Phone: 2130000000  
Mail To: Not reported  
Mailing Address: 17315 STUDEBAKER RD  
Mailing Address 2: Not reported  
Mailing City,St,Zip: LOS ANGELES 900280000  
Contact: Not reported  
Contact Phone: Not reported  
DUNS Number: Not reported  
NPDES Number: Not reported  
EPA ID: Not reported  
Comments: Not reported  
Status: Active

**CERS TANKS:**

Name: HOLLYWOOD SHELL  
Address: 1630 N VERMONT AVE  
City,State,Zip: LOS ANGELES, CA 90027  
Site ID: 122985  
CERS ID: 10247815

Map ID  
Direction  
Distance  
Elevation

MAP FINDINGS

Site

Database(s)

EDR ID Number  
EPA ID Number

**ARCO MINI MARKET/FUEL STATION (Continued)**

**S101584197**

CERS Description: Underground Storage Tank

**LOS ANGELES HM:**

Name: HOLLYWOOD SHELL  
Address: 1630 N VERMONT AVE  
City,State,Zip: LOS ANGELES, CA 90027  
Facility ID: FA0021002  
Last Run Date: 06/01/2019  
Status: ACTIVE

**CERS:**

Name: HOLLYWOOD SHELL  
Address: 1630 N VERMONT AVE  
City,State,Zip: LOS ANGELES, CA 90027  
Site ID: 122985  
CERS ID: 10247815  
CERS Description: Chemical Storage Facilities

**Violations:**

Site ID: 122985  
Site Name: HOLLYWOOD SHELL  
Violation Date: 11-16-2016  
Citation: 22 CCR 12 66262.12 - California Code of Regulations, Title 22, Chapter 12, Section(s) 66262.12

Violation Description: Failure to obtain an Identification Number prior to treating, storing, disposing of, transporting or offering for transportation any hazardous waste.

Violation Notes: Returned to compliance on 02/22/2017. OBSERVATION: This facility's EPA ID number is inactive. A hazardous waste generator shall not treat, store, dispose of, transport or offer for transportation, hazardous waste without an EPA ID number. CORRECTIVE ACTION: Immediately contact DTSC and reactivate your EPA ID number and submit evidence to the cupa by [date, 30 days from now].

Violation Division: Los Angeles County Fire Department  
Violation Program: HW  
Violation Source: CERS

Site ID: 122985  
Site Name: HOLLYWOOD SHELL  
Violation Date: 11-07-2013  
Citation: 22 CCR 12 66262.12 - California Code of Regulations, Title 22, Chapter 12, Section(s) 66262.12

Violation Description: Failure to obtain and/or maintain an Active EPA ID.

Violation Notes: Returned to compliance on 12/31/2013. FAILED TO OBTAIN AN EPA ID NO. FOR THIS FACILITY

Violation Division: Los Angeles County Fire Department  
Violation Program: HW  
Violation Source: CERS

Site ID: 122985  
Site Name: HOLLYWOOD SHELL  
Violation Date: 11-07-2013  
Citation: 22 CCR 12 66262.40(a) - California Code of Regulations, Title 22, Chapter 12, Section(s) 66262.40(a)

Violation Description: Failure to maintain uniform hazardous waste manifest, consolidated manifest, or bills of lading copies for three years.

Violation Notes: Returned to compliance on 12/30/2013. FAILED TO PROVIDE MANIFEST

Map ID  
Direction  
Distance  
Elevation

MAP FINDINGS

Site

Database(s)

EDR ID Number  
EPA ID Number

**ARCO MINI MARKET/FUEL STATION (Continued)**

**S101584197**

RECORDS FOR: USED OIL, TEST WATER.  
Violation Division: Los Angeles County Fire Department  
Violation Program: HW  
Violation Source: CERS

Site ID: 122985  
Site Name: HOLLYWOOD SHELL  
Violation Date: 12-14-2017  
Citation: 23 CCR 16 2715(a) - California Code of Regulations, Title 23, Chapter 16, Section(s) 2715(a)  
Violation Description: Failure to submit the UPA. of the designated operator (DO) identification and/or change of the DO within 30 days.  
Violation Notes: Returned to compliance on 01/29/2019.  
Violation Division: Los Angeles City Fire Department  
Violation Program: UST  
Violation Source: CERS

Site ID: 122985  
Site Name: HOLLYWOOD SHELL  
Violation Date: 12-14-2017  
Citation: HSC 6.7 25292(e) - California Health and Safety Code, Chapter 6.7, Section(s) 25292(e)  
Violation Description: Failure to install a line leak detector (LLD).  
Violation Notes: Returned to compliance on 01/29/2019.  
Violation Division: Los Angeles City Fire Department  
Violation Program: UST  
Violation Source: CERS

Site ID: 122985  
Site Name: HOLLYWOOD SHELL  
Violation Date: 12-14-2017  
Citation: 23 CCR 16 2665 - California Code of Regulations, Title 23, Chapter 16, Section(s) 2665  
Violation Description: Failure to comply with one or more of the following: Failure to install or maintain a liquid-tight spill bucket. Have a minimum capacity of five gallons. Have a functional drain valve or other method for the removal of liquid from the spill bucket/spill container. Be resistant to galvanic corrosion.  
Violation Notes: Returned to compliance on 12/18/2018. OBSERVATION: Owner/Operator did not install or maintain spill bucket which is liquid-tight, has a minimum capacity of five gallons, has a functional drain valve or other method for the removal of liquid from the spill bucket/spill container, or is resistant to galvanic corrosion. CORRECTIVE ACTION: Install or repair spill bucket so that it is liquid-tight, has a minimum capacity of five gallons, has a functional drain valve or other method for the removal of liquid from the spill bucket/spill container, and is resistant to galvanic corrosion. Submit verification. 87 Fill Spill Bucket replaced in 2017 without a permit.  
Violation Division: Los Angeles City Fire Department  
Violation Program: UST  
Violation Source: CERS

Site ID: 122985  
Site Name: HOLLYWOOD SHELL  
Violation Date: 12-18-2018  
Citation: 23 CCR 16 2635(e)(8) - California Code of Regulations, Title 23, Chapter 16, Section(s) 2635(e)(8)

Map ID  
Direction  
Distance  
Elevation

MAP FINDINGS

Site

Database(s)

EDR ID Number  
EPA ID Number

**ARCO MINI MARKET/FUEL STATION (Continued)**

**S101584197**

Violation Description: Failure to submit as-built plans for the location and orientation of the tanks and appurtenant piping systems for new installations and/or with the permit application.

Violation Notes: OBSERVATION: Owner/Operator did not submit as-built plans for the location and orientation of the tanks and appurtenant piping systems for new installations and/or with the permit application. CORRECTIVE ACTION: Submit as-built plans for the location and orientation of the tanks and appurtenant piping systems for new installations and/or with the permit application. 1. 87 Fill Spill Bucket replaced without a permit during 2017 MC.

Violation Division: Los Angeles City Fire Department  
Violation Program: UST  
Violation Source: CERS

Site ID: 122985  
Site Name: HOLLYWOOD SHELL  
Violation Date: 12-14-2017  
Citation: 23 CCR 16 2641(h) - California Code of Regulations, Title 23, Chapter 16, Section(s) 2641(h)

Violation Description: Failure to have an approved UST Response Plan.  
Violation Notes: Returned to compliance on 01/29/2019. OBSERVATION: Facility does not have an approved Response Plan. CORRECTIVE ACTION: Maintain an approved Response Plan. Employee Training Plan needs to indicate new employee training required within 30 days of hiring.

Violation Division: Los Angeles City Fire Department  
Violation Program: UST  
Violation Source: CERS

Site ID: 122985  
Site Name: HOLLYWOOD SHELL  
Violation Date: 12-18-2018  
Citation: 23 CCR 16 2712(b) - California Code of Regulations, Title 23, Chapter 16, Section(s) 2712(b)

Violation Description: Failure to maintain records of repairs and upgrades on site, or off site if approved by the UPA, for the life of the UST.

Violation Notes: OBSERVATION: Records of repairs and upgrades for the UST system were not found onsite. These records shall be kept onsite for the life of the tank. CORRECTIVE ACTION: Immediately locate and maintain these records onsite and submit copies to the CUPA by [30 days from now]. You've identified on CERS that this site has periodic testing of: Periodic System Testing: 1. Yes ELD Testing results Recordkeeping: 1. Yes Tank Integrity Testing Results Make corrections on CERS or provide test results.

Violation Division: Los Angeles City Fire Department  
Violation Program: UST  
Violation Source: CERS

Site ID: 122985  
Site Name: HOLLYWOOD SHELL  
Violation Date: 11-16-2016  
Citation: 22 CCR 12 66262.40(a) - California Code of Regulations, Title 22, Chapter 12, Section(s) 66262.40(a)

Violation Description: Failure to keep a copy of each properly signed manifest for at least three years from the date the waste was accepted by the initial transporter. The manifest signed at the time the waste was accepted for transport shall be kept until receiving a signed copy from the designated facility which received the waste.



Map ID  
Direction  
Distance  
Elevation

MAP FINDINGS

Site

Database(s)

EDR ID Number  
EPA ID Number

**ARCO MINI MARKET/FUEL STATION (Continued)**

**S101584197**

Violation Notes: Returned to compliance on 02/22/2017. OBSERVATION: Copies of hazardous waste disposal records for 2016 were not found on site. Hazardous waste generators shall retain copies of all manifests signed off by the disposal facility and all receipts used in a consolidated manifesting procedure on site for three years and have them readily available for review. CORRECTIVE ACTION: Immediately locate a copy of all manifests and receipts for the last three years, maintain them on site, and submit copies to the CUPA by [date, 30 days from now].

Violation Division: Los Angeles County Fire Department  
Violation Program: HW  
Violation Source: CERS

Site ID: 122985  
Site Name: HOLLYWOOD SHELL  
Violation Date: 01-12-2016  
Citation: HSC 6.75 25299.30-25299.34 - California Health and Safety Code, Chapter 6.75, Section(s) 25299.30-25299.34

Violation Description: Failure to submit and maintain complete and current Certification of Financial Responsibility or other mechanism of financial assurance.

Violation Notes: Returned to compliance on 01/03/2017. OBSERVATION: Financial responsibility documents are expired. Current financial responsibility documents are required to be submitted annually. CORRECTIVE ACTION: Complete and submit a copy of the financial responsibility by 02/12/16.

Violation Division: Los Angeles City Fire Department  
Violation Program: UST  
Violation Source: CERS

Site ID: 122985  
Site Name: HOLLYWOOD SHELL  
Violation Date: 01-03-2017  
Citation: HSC 6.7 25292(e) - California Health and Safety Code, Chapter 6.7, Section(s) 25292(e)

Violation Description: Failure to install a line leak detector (LLD).

Violation Notes: Returned to compliance on 12/14/2017. Observation: After monitor certification in 2016 the electronic line leak detectors were replaced with mechanical line leak detectors in all 3 tanks. Permit was not obtained for replacement. Testing results indicating retest are not available for review. Corrective Action: Apply for permit for replacement of line leak detectors. Functionality was witnessed by Inspector Craig during 2017 Monitor Certification.

Violation Division: Los Angeles City Fire Department  
Violation Program: UST  
Violation Source: CERS

Site ID: 122985  
Site Name: HOLLYWOOD SHELL  
Violation Date: 12-18-2018  
Citation: 23 CCR 16 2712(b)(1) and (2) - California Code of Regulations, Title 23, Chapter 16, Section(s) 2712(b)(1) and (2)

Violation Description: Failure to maintain monitoring records for release detection and/or maintain records of appropriate follow-up actions.

Violation Notes: OBSERVATION: Owner/Operator failed to maintain monitoring records for release detection (e.g., alarm logs) and/or maintain records of appropriate follow-up actions. CORRECTIVE ACTION: Maintain monitoring records for release detection (e.g., alarm logs) and/or maintain records of appropriate follow-up actions. OBSERVATION: Maintenance and

Map ID  
Direction  
Distance  
Elevation

MAP FINDINGS

Site

Database(s)

EDR ID Number  
EPA ID Number

**ARCO MINI MARKET/FUEL STATION (Continued)**

**S101584197**

monitoring records for [note date range] were not found onsite. Monitoring records include: (1) date and time of all monitoring or sampling; (2) monitoring equipment calibration and maintenance records; (3) results of any visual observations; (4) results of sample analysis performed a lab or in the field; (5) logs of all readings of gauges or other monitoring equipment, ground water elevations, or other test results; (6) results of inventory readings and reconciliations. These records shall be kept onsite for at least 3 years. CORRECTIVE ACTION: Immediately locate and maintain the maintenance and monitoring records for [Truncated]

Violation Division: Los Angeles City Fire Department  
Violation Program: UST  
Violation Source: CERS

Site ID: 122985  
Site Name: HOLLYWOOD SHELL  
Violation Date: 12-14-2017  
Citation: 23 CCR 16 2712(b) - California Code of Regulations, Title 23, Chapter 16, Section(s) 2712(b)

Violation Description: Failure to maintain monitoring and maintenance records and/or maintain records of appropriate follow-up actions.

Violation Notes: Returned to compliance on 01/29/2019. OBSERVATION: Owner/Operator failed to maintain monitoring and maintenance records (e.g., alarm logs) and/or maintain records of appropriate follow-up actions. CORRECTIVE ACTION: Maintain monitoring and maintenance records (e.g., alarm logs) and/or maintain records of appropriate follow-up actions. OBSERVATION: Maintenance and monitoring records for [note date range] were not found on site. Monitoring records include: (1) date and time of all monitoring or sampling; (2) monitoring equipment calibration and maintenance records; (3) results of any visual observations; (4) results of sample analysis performed a lab or in the field; (5) logs of all readings of gauges or other monitoring equipment, ground water elevations, or other test results; (6) results of inventory readings and reconciliations. These records shall be kept on site for at least 3 years. CORRECTIVE ACTION: Immediately locate and maintain the maintenance and monitoring records for [note date range] on and [Truncated]

Violation Division: Los Angeles City Fire Department  
Violation Program: UST  
Violation Source: CERS

Site ID: 122985  
Site Name: HOLLYWOOD SHELL  
Violation Date: 12-18-2018  
Citation: 23 CCR 16 2715(c)(4) - California Code of Regulations, Title 23, Chapter 16, Section(s) 2715(c)(4)

Violation Description: Failure to maintain a list of employees trained by the designated operator on-site or off-site at a readily available location, if approved by the UPA. For training that occurs on or after October 1, 2018, failure to maintain a copy of the "Facility Employee Training Certificate" on-site or off-site at a readily available location, if approved by the UPA.

Violation Notes: OBSERVATION: Owner/Operator did not maintain a list of employees trained by the DO, or for training that occurs on or after 10/1/18, failure to maintain a copy of the "Facility Employee Training Certificate". CORRECTIVE ACTION: Maintain list of employees trained by the DO and copies of "Facility Employee Training Certificate" for

Map ID  
Direction  
Distance  
Elevation

MAP FINDINGS

Site

Database(s)

EDR ID Number  
EPA ID Number

**ARCO MINI MARKET/FUEL STATION (Continued)**

**S101584197**

training that occurs on or after 10/1/18. 1. Employee training records  
Dated (12/16/2017)  
Los Angeles City Fire Department  
Violation Division:  
Violation Program: UST  
Violation Source: CERS

Site ID: 122985  
Site Name: HOLLYWOOD SHELL  
Violation Date: 11-07-2013  
Citation: 22 CCR 16 66266.130 - California Code of Regulations, Title 22,  
Chapter 16, Section(s) 66266.130  
Violation Description: Failure to properly handle, manage, label, and recycle used oil and  
fuel filters.  
Violation Notes: Returned to compliance on 12/31/2013. FAILED TO PROPERLY LABEL ALL HW  
CONTAINERS WITH REQUIRED INFORMATION  
Violation Division: Los Angeles County Fire Department  
Violation Program: HW  
Violation Source: CERS

Site ID: 122985  
Site Name: HOLLYWOOD SHELL  
Violation Date: 12-18-2018  
Citation: HSC 6.7 25292.1(a) - California Health and Safety Code, Chapter 6.7,  
Section(s) 25292.1(a)  
Violation Description: Failure to operate the UST system to prevent unauthorized releases  
including leaks, spills, and/or overfills.  
Violation Notes: Returned to compliance on 12/04/2019. OBSERVATION: Owner/Operator did  
not operate UST system to prevent spills and/or overfills. CORRECTIVE  
ACTION: Operate UST system to prevent spills and/or overfills. Submit  
verification. OBSERVATION: Overfill Prevention system not inspected.  
The underground storage tank system shall be operated to prevent  
unauthorized releases. CORRECTIVE ACTION: Immediately complete  
Overfill Prevention Inspection.  
Violation Division: Los Angeles City Fire Department  
Violation Program: UST  
Violation Source: CERS

Site ID: 122985  
Site Name: HOLLYWOOD SHELL  
Violation Date: 12-18-2018  
Citation: 23 CCR 16 2715(a)(2) - California Code of Regulations, Title 23,  
Chapter 16, Section(s) 2715(a)(2)  
Violation Description: Failure to submit the G Underground Storage Tank Statement of  
Understanding and Compliance Form.G  
Violation Notes: Returned to compliance on 12/09/2019. OBSERVATION: Owner/operator  
failed to submit the G Underground Storage Tank Statement of  
Understanding and Compliance FormG CORRECTIVE ACTION: Submit the G  
Underground Storage Tank Statement of Understanding and Compliance  
FormG .  
Violation Division: Los Angeles City Fire Department  
Violation Program: UST  
Violation Source: CERS

Site ID: 122985  
Site Name: HOLLYWOOD SHELL  
Violation Date: 12-18-2018  
Citation: 23 CCR 16 2715(a)(1)(B) - California Code of Regulations, Title 23,

Map ID  
Direction  
Distance  
Elevation

MAP FINDINGS

Site

Database(s)

EDR ID Number  
EPA ID Number

**ARCO MINI MARKET/FUEL STATION (Continued)**

**S101584197**

Violation Description: Chapter 16, Section(s) 2715(a)(1)(B)  
Failure to submit the G Designated Underground Storage Tank Operator Identification FormG within 30 days of installing a UST system or within 30 days of a change in DO.

Violation Notes: OBSERVATION: Owner/Operator did not submit the G Designated Underground Storage Tank Operator Identification FormG to the UPA within 30 days of obtaining or changing the DO. CORRECTIVE ACTION: Submit G Designated Underground Storage Tank Operator Identification FormG to the UPA within 30 days of a change. OBSERVATION: A new designated operator was hired on [date] and notification was not provided to the CUPA within 30 days of the change. Any changes shall be reported to the CUPA with 30 days. CORRECTIVE ACTION: Upload the required information into CERS and submit to the CUPA or submit notification to the CUPA identifying all the designated operators for this facility by [30 days from now].

Violation Division: Los Angeles City Fire Department  
Violation Program: UST  
Violation Source: CERS

Site ID: 122985  
Site Name: HOLLYWOOD SHELL  
Violation Date: 11-07-2013  
Citation: 22 CCR 12 66262.34(f) - California Code of Regulations, Title 22, Chapter 12, Section(s) 66262.34(f)

Violation Description: Failure to properly label hazardous waste accumulation containers with the following requirements: "Hazardous Waste", name and address of the generator, physical and chemical characteristics of the Hazardous Waste, and starting accumulation date.

Violation Notes: Returned to compliance on 12/31/2013. FAILED TO LABEL ALL HW CONTAINERS WITH REQUIRED INFORMATION.

Violation Division: Los Angeles County Fire Department  
Violation Program: HW  
Violation Source: CERS

Site ID: 122985  
Site Name: HOLLYWOOD SHELL  
Violation Date: 12-18-2018  
Citation: 23 CCR 16 2712(b)(1)(G) - California Code of Regulations, Title 23, Chapter 16, Section(s) 2712(b)(1)(G)

Violation Description: Failure to comply with one or more of the following overfill prevention equipment requirements: Alert the transfer operator when the tank is 90 percent full by restricting the flow into the tank or triggering an audible and visual alarm; or Restrict delivery of flow to the tank at least 30 minutes before the tank overfills, provided the restriction occurs when the tank is filled to no more than 95 percent of capacity; and activate an audible alarm at least five minutes before the tank overfills; or Provide positive shut-off of flow to the tank when the tank is filled to no more than 95 percent of capacity; or Provide positive shut-off of flow to the tank so that none of the fittings located on the top of the tank are exposed to product due to overfilling. Install/retrofit overfill prevention equipment that does not use flow restrictors on vent piping to meet overfill prevention equipment requirements when the overfill prevention equipment is installed, repaired, or replaced on and after October 1, - 2018. For USTs installed before October 1, 2018, perform an inspection by October 13, 2018 and every 36 months thereafter. For USTs installed on and after October- 1, - 2018, perform an inspection

Map ID  
Direction  
Distance  
Elevation

MAP FINDINGS

Site

Database(s)

EDR ID Number  
EPA ID Number

**ARCO MINI MARKET/FUEL STATION (Continued)**

**S101584197**

at installation and every 36 months thereafter. Inspected within 30 days after a repair to the overfill prevention equipment. Inspected using an applicable manufacturer guidelines, industry codes, engineering standards, or a method approved by a professional engineer. Inspected by a certified UST service technician. Maintain records of overfill prevention equipment inspection for 36 months.

Violation Notes: Not reported  
Violation Division: Los Angeles City Fire Department  
Violation Program: UST  
Violation Source: CERS

Site ID: 122985  
Site Name: HOLLYWOOD SHELL  
Violation Date: 11-07-2013  
Citation: HSC 6.67 Multiple - California Health and Safety Code, Chapter 6.67, Section(s) Multiple  
Violation Description: Haz Waste Generator Program - Operations/Maintenance - General  
Violation Notes: Returned to compliance on 12/31/2013. FAILED TO PROPERLY MANAGE EMPTY CONTAINERS.  
Violation Division: Los Angeles County Fire Department  
Violation Program: HW  
Violation Source: CERS

Site ID: 122985  
Site Name: HOLLYWOOD SHELL  
Violation Date: 12-18-2018  
Citation: 23 CCR 16 2641(h) - California Code of Regulations, Title 23, Chapter 16, Section(s) 2641(h)  
Violation Description: Failure to have an approved UST Response Plan.  
Violation Notes: OBSERVATION: Facility does not have an approved Response Plan. CORRECTIVE ACTION: Maintain an approved Response Plan. 8. 2715. Certification, Licensing, and Training Requirements for Underground Storage Tank Owners, Operators, Facility Employees, Installers, Service Technicians, and Inspectors CALIFORNIA CODE OF REGULATIONS TITLE 23, DIVISION 3, CHAPTER 16, ARTICLES 1-11 101 (c) The designated UST operator(s) shall train facility employees in the proper operation and maintenance of the underground storage tank system at least once every 12 months. For facility employees hired before October 13, 2018, the initial training shall be conducted within 30 days of the date of hire. For individuals assuming the duties of a facility employee on or after October 13, 2018, the initial training shall be conducted before the individual performs the duties of a facility employee.  
Violation Division: Los Angeles City Fire Department  
Violation Program: UST  
Violation Source: CERS

Site ID: 122985  
Site Name: HOLLYWOOD SHELL  
Violation Date: 01-12-2016  
Citation: 23 CCR 16 2636(f)(2) - California Code of Regulations, Title 23, Chapter 16, Section(s) 2636(f)(2)  
Violation Description: Failure of the pressurized piping to meet one or more of the following requirements: monitored at least hourly with the capability of detecting a release of 3.0 gallons per hour, and will restrict the flow of product through the piping or trigger an alarm when a release occurs.  
Violation Notes: Returned to compliance on 12/14/2017. OBSERVATION: Owner/Operator did

Map ID  
Direction  
Distance  
Elevation

MAP FINDINGS

Site

Database(s)

EDR ID Number  
EPA ID Number

**ARCO MINI MARKET/FUEL STATION (Continued)**

**S101584197**

not repair/maintain pressurized piping to meet one or more of the following requirements: monitored at least hourly with the capability of detecting a release of 3.0 gallons per hour, and will restrict the flow of product through the piping or trigger an alarm when a release occurs. [87 PLLD FAILURE] CORRECTIVE ACTION: Repair/maintain pressurized piping to meet one or more of the following requirements: monitored at least hourly with the capability of detecting a release of 3.0 gallons per hour, and will restrict the flow of product through the piping or trigger an alarm when a release occurs. OWNER MUST REPLACE 87 PLLD WITHIN 15 DAYS. \*\*NOTE: CPT PLLDs in use\*\* 87 PLLD 1st Attempt: 87 PLLD Failure after 75 minutes of testing (13 cycles of 6-minute detection between PLLD attempts to detect leak) EQUIPMENT RE-CALIBRATED BETWEEN TESTING ATTEMPTS 2nd Attempt: 87 PLLD Failure after 100 minutes (20 cycles of 5-minute detection [Truncated])

Violation Division: Los Angeles City Fire Department  
Violation Program: UST  
Violation Source: CERS

Site ID: 122985  
Site Name: HOLLYWOOD SHELL  
Violation Date: 12-14-2017  
Citation: 23 CCR 16 2712(i) - California Code of Regulations, Title 23, Chapter 16, Section(s) 2712(i)

Violation Description: Failure to have current UST Monitoring Plan available on site.  
Violation Notes: Returned to compliance on 12/18/2018. OBSERVATION: The monitoring plan on site is not current and [or] not approved by the CUPA. CORRECTIVE ACTION: Update the required information in CERS and submit for review by the CUPA and maintain current copy on site. OBSERVATION: Approved copy of the monitoring plan was not found on site. CORRECTIVE ACTION: Immediately locate and retain a copy on site. OBSERVATION: Owner/Operator did not maintain a current UST monitoring plan on site. CORRECTIVE ACTION: Maintain a current UST monitoring plan on site. Periodic System Testing: 1. Yes ELD Testing Record keeping: 1. Yes Tank Integrity Testing Results

Violation Division: Los Angeles City Fire Department  
Violation Program: UST  
Violation Source: CERS

Site ID: 122985  
Site Name: HOLLYWOOD SHELL  
Violation Date: 12-18-2018  
Citation: HSC 6.7 25293 - California Health and Safety Code, Chapter 6.7, Section(s) 25293

Violation Description: Failure to maintain UST records in sufficient detail to enable the UPA to determine whether the UST systems are in compliance.  
Violation Notes: OBSERVATION: Owner/Operator did not maintain UST records in sufficient detail to enable the UPA to determine if UST systems are in compliance. CORRECTIVE ACTION: Maintain UST records in sufficient detail to enable the UPA to determine if UST systems are in compliance. You've identified on CERS that this site has periodic testing of: Periodic System Testing: 1. Yes ELD Testing results Recordkeeping: 1. Yes Tank Integrity Testing Results Make corrections on CERS or provide test results.

Violation Division: Los Angeles City Fire Department  
Violation Program: UST  
Violation Source: CERS

Map ID  
Direction  
Distance  
Elevation

MAP FINDINGS

Site

Database(s)

EDR ID Number  
EPA ID Number

**ARCO MINI MARKET/FUEL STATION (Continued)**

**S101584197**

Site ID: 122985  
Site Name: HOLLYWOOD SHELL  
Violation Date: 10-24-2019  
Citation: 22 CCR 12 66262.40(a) - California Code of Regulations, Title 22, Chapter 12, Section(s) 66262.40(a)  
Violation Description: Failure to keep a copy of each properly signed manifest for at least three years from the date the waste was accepted by the initial transporter. The manifest signed at the time the waste was accepted for transport shall be kept until receiving a signed copy from the designated facility which received the waste.  
Violation Notes: Returned to compliance on 12/05/2019. OBSERVATION: Uniform Hazardous Waste Manifests for the gas fuel pump filters, replacement gas hoses, and gasoline mixture with water were not available at the time of inspection. CORRECTIVE ACTION: Locate a copy of all manifests for the hazardous waste and submit copies to the CUPA.  
Violation Division: Los Angeles County Fire Department  
Violation Program: HW  
Violation Source: CERS

Site ID: 122985  
Site Name: HOLLYWOOD SHELL  
Violation Date: 01-03-2017  
Citation: 23 CCR 16 2715(a) - California Code of Regulations, Title 23, Chapter 16, Section(s) 2715(a)  
Violation Description: Failure to notify the CUPA of the designated operator (DO) identification and/or change of the DO within 30 days.  
Violation Notes: Returned to compliance on 12/18/2018. Observation: DO certification expired. Corrective action: Provide updated DO agreement with current certification.  
Violation Division: Los Angeles City Fire Department  
Violation Program: UST  
Violation Source: CERS

Site ID: 122985  
Site Name: HOLLYWOOD SHELL  
Violation Date: 01-03-2017  
Citation: HSC 6.7 25290.1(c)(3), 25290.2(c)(3) - California Health and Safety Code, Chapter 6.7, Section(s) 25290.1(c)(3), 25290.2(c)(3)  
Violation Description: Failure to keep water out of the secondary containment of UST systems installed on or after July 1, 2003 and before July 1, 2004, or on or after July 1, 2004.  
Violation Notes: Returned to compliance on 01/03/2017.  
Violation Division: Los Angeles City Fire Department  
Violation Program: UST  
Violation Source: CERS

Site ID: 122985  
Site Name: HOLLYWOOD SHELL  
Violation Date: 12-14-2017  
Citation: HSC 6.75 25299.30-25299.34 - California Health and Safety Code, Chapter 6.75, Section(s) 25299.30-25299.34  
Violation Description: Failure to submit and maintain complete and current Certification of Financial Responsibility or other mechanism of financial assurance.  
Violation Notes: Returned to compliance on 01/29/2019. OBSERVATION: Financial responsibility documents have not been submitted to the CUPA. Current financial responsibility documents are required to be submitted annually. CORRECTIVE ACTION: Complete and submit a copy of the

Map ID  
Direction  
Distance  
Elevation

MAP FINDINGS

Site

Database(s)

EDR ID Number  
EPA ID Number

**ARCO MINI MARKET/FUEL STATION (Continued)**

**S101584197**

financial responsibility by [30 days from now]. CERS Violations: UST Letter from Chief Financial Officer-) Expiration date (03/06/2017) Certificate of Financial ResponsibilityG Expiration date (03/06/2017) Employee Training Plan needs to indicate new employee training required within 30 days of hiring. Periodic System Testing: 1. Yes for ELD Testing Record keeping: 1. Yes for Tank Integrity Testing Results Onsite Violations: 1. UST Letter from Chief Financial Officer- Expiration date (12/11/2013) 2. Certificate of Financial ResponsibilityG - Expiration date (12/11/2013) Los Angeles City Fire Department

Violation Division: UST  
Violation Program: UST  
Violation Source: CERS

Site ID: 122985  
Site Name: HOLLYWOOD SHELL  
Violation Date: 12-14-2017  
Citation: 23 CCR 16 2715(f)(3) - California Code of Regulations, Title 23, Chapter 16, Section(s) 2715(f)(3)  
Violation Description: Failure to maintain a list of employees trained by the designated operator on-site or off-site at a readily available location, if approved by the UPA.  
Violation Notes: Returned to compliance on 01/29/2019. OBSERVATION: Owner/Operator did not maintain a list of employees trained by the DO. CORRECTIVE ACTION: Maintain list of employees trained by the DO. 1. Employee Training Plan needs to indicate new employee training required within 30 days of hiring. 2. Statement of Designated UST Operator Compliance- - Dated (12/10/2014)

Violation Division: Los Angeles City Fire Department  
Violation Program: UST  
Violation Source: CERS

Site ID: 122985  
Site Name: HOLLYWOOD SHELL  
Violation Date: 12-05-2019  
Citation: 40 CFR 1 265.172 - U.S. Code of Federal Regulations, Title 40, Chapter 1, Section(s) 265.172  
Violation Description: Failure to accumulate or store hazardous waste in container made of or lined with materials which will not react with, and are otherwise compatible with, the hazardous waste to be stored.  
Violation Notes: Returned to compliance on 01/30/2020. Used fuel pump filters were observed being stored inside an open box in the back storage area. Transfer used fuel pump filters into a lidded and labeled hazardous waste container for proper storage. Violation degree was upgraded to a Class II due to non-compliance.

Violation Division: Los Angeles County Fire Department  
Violation Program: HW  
Violation Source: CERS

Site ID: 122985  
Site Name: HOLLYWOOD SHELL  
Violation Date: 10-24-2019  
Citation: 40 CFR 1 265.172 - U.S. Code of Federal Regulations, Title 40, Chapter 1, Section(s) 265.172  
Violation Description: Failure to accumulate or store hazardous waste in container made of or lined with materials which will not react with, and are otherwise compatible with, the hazardous waste to be stored.  
Violation Notes: Returned to compliance on 12/05/2019. OBSERVATION: Used gas fuel pump



Map ID  
Direction  
Distance  
Elevation

MAP FINDINGS

Site

Database(s)

EDR ID Number  
EPA ID Number

**ARCO MINI MARKET/FUEL STATION (Continued)**

**S101584197**

filters of located in the back storage area were observed in an open box. CORRECTIVE ACTION: Submit photos to the CUPA demonstrating the waste listed above has been transferred into a container that is compatible with the hazardous waste or submit a manifest/receipt demonstrating the waste has been properly disposed of by a registered hazardous waste transporter.

Violation Division: Los Angeles County Fire Department  
Violation Program: HW  
Violation Source: CERS

Site ID: 122985  
Site Name: HOLLYWOOD SHELL  
Violation Date: 01-03-2017  
Citation: HSC 6.7 25284 - California Health and Safety Code, Chapter 6.7, Section(s) 25284

Violation Description: Failure to obtain a valid permit to operate from the CUPA.  
Violation Notes: Returned to compliance on 12/18/2018. Observation: Posted CUPA permit out of date 6/30/16. Facility has not received a permit due to outstanding violations. Corrective Action: Comply with outstanding violations and obtain current permit. Verification of current permit can be emailed to matthew.craig@lacity.org

Violation Division: Los Angeles City Fire Department  
Violation Program: UST  
Violation Source: CERS

Site ID: 122985  
Site Name: HOLLYWOOD SHELL  
Violation Date: 12-14-2017  
Citation: 23 CCR 16 2632(c)(2)(B), 2634(d)(1)(a), 2636(f)(1) - California Code of Regulations, Title 23, Chapter 16, Section(s) 2632(c)(2)(B), 2634(d)(1)(a), 2636(f)(1)

Violation Description: Failure of the leak detection equipment to have an audible and visual alarm as required.  
Violation Notes: Returned to compliance on 12/14/2017.

Violation Division: Los Angeles City Fire Department  
Violation Program: UST  
Violation Source: CERS

Site ID: 122985  
Site Name: HOLLYWOOD SHELL  
Violation Date: 12-14-2017  
Citation: HSC 6.7 25293 - California Health and Safety Code, Chapter 6.7, Section(s) 25293

Violation Description: Failure to maintain UST records of monitoring, testing, repairing, and closure in sufficient detail to enable the UPA to determine whether the UST systems are in compliance.

Violation Notes: Returned to compliance on 12/18/2018. OBSERVATION: Owner/Operator did not maintain records of monitoring, testing, repairing, and closure. CORRECTIVE ACTION: Maintain records of monitoring, testing, repairing, and closure. Permits for 2 VMIG s, LLDG s and 1 SB: 87 Master and 87 Slave did not pass 3GPM test due to manifold pipeline and 2 LLDS in each turbine. System needs to be reconfigured with Red Jacket transducers. 87 Fill Spill Bucket replaced without a permit.

Violation Division: Los Angeles City Fire Department  
Violation Program: UST  
Violation Source: CERS

Map ID  
Direction  
Distance  
Elevation

MAP FINDINGS

EDR ID Number  
EPA ID Number

ARCO MINI MARKET/FUEL STATION (Continued)

S101584197

Site ID: 122985  
Site Name: HOLLYWOOD SHELL  
Violation Date: 11-16-2016  
Citation: 22 CCR 12 66262.34(f) - California Code of Regulations, Title 22, Chapter 12, Section(s) 66262.34(f)  
Violation Description: Failure to properly label hazardous waste accumulation containers and portable tanks with the following requirements: "Hazardous Waste", name and address of the generator, physical and chemical characteristics of the Hazardous Waste, and starting accumulation date.  
Violation Notes: Returned to compliance on 02/22/2017. OBSERVATION: 1-55 G DM oil/water/gasoline mixture unlabeled. All hazardous waste containers shall be marked with the following information: 1) the words G Hazardous WasteG ; 2) name and address of generator; 3) hazardous properties; 4) physical state; 5) composition (contents); 6) accumulation start date. CORRECTIVE ACTION: Immediately label these containers and ensure that all hazardous waste containers are marked with all the required information. Issued operator HW label and was labeled on-site during the inspection.  
Violation Division: Los Angeles County Fire Department  
Violation Program: HW  
Violation Source: CERS

Site ID: 122985  
Site Name: HOLLYWOOD SHELL  
Violation Date: 12-18-2018  
Citation: HSC 6.7 25292.4(d), 25292.5(c) - California Health and Safety Code, Chapter 6.7, Section(s) 25292.4(d), 25292.5(c)  
Violation Description: Failure to take appropriate action to repair and retest any leaking UST component which is discovered from an enhanced leak detection (ELD) test for UST systems located within 1,000 feet of a public drinking water well.  
Violation Notes: Not reported  
Violation Division: Los Angeles City Fire Department  
Violation Program: UST  
Violation Source: CERS

Evaluation:  
Eval General Type: Compliance Evaluation Inspection  
Eval Date: 01-03-2017  
Violations Found: Yes  
Eval Type: Routine done by local agency  
Eval Notes: Inspector Matthew Craig LAFD, onsite 1/3/17 to conduct routine inspection of underground storage tank. Consent to enter, inspect and take photographs was given on this date by Pedro Cuevas, Manager. Monitoring system certification was conducted at this time. Monitoring certification was performed by Pramdeep Chase, TMR Tester provided the following certifications: ICC Tech 8191293 1/17/17 Veeder-Root Tec B38354 h 6/1/14/15/20187 VMI 3103 4/15/18 The UST monitoring panel showed all functions normal. The monitoring set up and alarm history were provided for review. The sumps and UDCs were opened for inspection and the sensors were observed positioned to detect a leak at the earliest opportunity. The spill buckets were also visually inspected. The Monitoring Plan was compared to the equipment onsite. The operation of the UST system was compared to the conditions of the operating permit. \*\*\*\*\*ADDITIONAL [Truncated]  
Eval Division: Los Angeles City Fire Department

Map ID  
Direction  
Distance  
Elevation

MAP FINDINGS

Site

Database(s)

EDR ID Number  
EPA ID Number

**ARCO MINI MARKET/FUEL STATION (Continued)**

**S101584197**

Eval Program:	UST
Eval Source:	CERS
Eval General Type:	Other/Unknown
Eval Date:	01-12-2016
Violations Found:	No
Eval Type:	Other, not routine, done by local agency
Eval Notes:	MC testing handled by Pramdeep Chase of TMR Environmental. All observations and applicable violations documented on facility inspection report S/N DAAH5XDJ1. *NOTE: CPT LLDs in use which require multiple cycles before sensing leak.*
Eval Division:	Los Angeles City Fire Department
Eval Program:	UST
Eval Source:	CERS
Eval General Type:	Compliance Evaluation Inspection
Eval Date:	01-28-2014
Violations Found:	No
Eval Type:	Routine done by local agency
Eval Notes:	FACILITY INSPECTION DURING MONITOR CERTIFICATION. EXPLAINED THE NEED TO PROVIDE ADDRESS SIGN WITH LETTERS/NUMBERS A MINIMUM OF 6" HIGH ON WEST SIDE OF BUILDING FACING VERMONT AVE AND TO PROVIDE SIGN INDICATING LOCATION OF THE EMERGENCY FUEL SHUTOFF TO OWNER HAMID TAHERI. ISSUED NOV TO PROVIDE BOTH TO OWNER HAMID TAHERI
Eval Division:	Los Angeles City Fire Department
Eval Program:	UST
Eval Source:	CERS
Eval General Type:	Other/Unknown
Eval Date:	01-28-2014
Violations Found:	No
Eval Type:	Other, not routine, done by local agency
Eval Notes:	Not reported
Eval Division:	Los Angeles City Fire Department
Eval Program:	UST
Eval Source:	CERS
Eval General Type:	Other/Unknown
Eval Date:	02-02-2017
Violations Found:	No
Eval Type:	Other, not routine, done by local agency
Eval Notes:	2017 SB Results reviewed and all past
Eval Division:	Los Angeles City Fire Department
Eval Program:	UST
Eval Source:	CERS
Eval General Type:	Compliance Evaluation Inspection
Eval Date:	08-31-2018
Violations Found:	No
Eval Type:	Routine done by local agency
Eval Notes:	Inspection completed on a prior date during 2018 MC
Eval Division:	Los Angeles City Fire Department
Eval Program:	HMRRP
Eval Source:	CERS
Eval General Type:	Compliance Evaluation Inspection
Eval Date:	01-12-2016

Map ID  
Direction  
Distance  
Elevation

MAP FINDINGS

Site

Database(s)

EDR ID Number  
EPA ID Number

**ARCO MINI MARKET/FUEL STATION (Continued)**

**S101584197**

Violations Found: Yes  
Eval Type: Routine done by local agency  
Eval Notes: OWNER MUST REPLACE 87 PLLD WITHIN 15 DAYS -- Spoke with and informed owner, Sam Hejran 626.372.6867 of 87 PLLD failure (see below) \*\*NOTE: CPT PLLDs in use which delayed onsite time due to extended testing attempts.\*\* Inspection conducted with Pedro Cuevas, Asst. Mgr. Current CERS submittal required (previous CERS submittal is outdated and contains expired 2014 data and previous owner information). 87 PLLD 1st Attempt: 87 PLLD Failure after 75 minutes of testing (13 cycles of 6-minute detection between PLLD attempts to detect leak) EQUIPMENT RE-CALIBRATED BETWEEN TESTING ATTEMPTS 2nd Attempt: 87 PLLD Failure after 100 minutes (20 cycles of 5-minute detection between PLLD attempts to detect leak) 91 PLLD 1st Attempt: 91 PPLD passed after 1 cycle of testing. OWNER MUST REPLACE 87 PLLD WITHIN 15 DAYS \*According to Manufacturer (whom the tester - Pramdeep Chase called while onsite) the recommended test time is 1 hour. THE 87 PLLD WAS TESTED TWICE, ONCE 75 [Truncated]  
Eval Division: Los Angeles City Fire Department  
Eval Program: UST  
Eval Source: CERS  
Eval General Type: Compliance Evaluation Inspection  
Eval Date: 01-15-2015  
Violations Found: No  
Eval Type: Routine done by local agency  
Eval Notes: Hazmat already confirmed last year via cers via Inspector Mungaray. Now approved in CERS.  
Eval Division: Los Angeles City Fire Department  
Eval Program: HMRRP  
Eval Source: CERS  
Eval General Type: Compliance Evaluation Inspection  
Eval Date: 01-28-2014  
Violations Found: No  
Eval Type: Routine done by local agency  
Eval Notes: UPDATED INFO ON BP-1 WITH OWNER HAMID TAHERI. VERIFIED INVENTORY ON BP-8. EXPLAINED THE REQUIREMENT TO SUBMIT AND MAINTAIN A HMBP. ISSUED NOV TO PROVIDE AND MAINTAIN HMBP. GAVE MR TAHERI INSTRUCTIONS ON HOW TO SUBMIT ELECTONICALLY ON-LINE THROUGH BOTH CERS OR OUR PORTAL. ALSO, SPOKE WITH BUSINESS'S DESIGNATED OPERATOR, EMERY SHEN, TO ADVISE THAT MR TAHERI MAYBE CONTACTING HIM FOR ASSISTANCE IN SUBMITTING ELECTRONICALLY.  
Eval Division: Los Angeles City Fire Department  
Eval Program: HMRRP  
Eval Source: CERS  
Eval General Type: Other/Unknown  
Eval Date: 02-16-2019  
Violations Found: No  
Eval Type: Other, not routine, done by local agency  
Eval Notes: NOV Follow up reminder email  
Eval Division: Los Angeles City Fire Department  
Eval Program: UST  
Eval Source: CERS  
Eval General Type: Other/Unknown  
Eval Date: 02-22-2017

Map ID  
Direction  
Distance  
Elevation

MAP FINDINGS

Site

Database(s)

EDR ID Number  
EPA ID Number

**ARCO MINI MARKET/FUEL STATION (Continued)**

**S101584197**

Violations Found:	No
Eval Type:	Other, not routine, done by local agency
Eval Notes:	Not reported
Eval Division:	Los Angeles County Fire Department
Eval Program:	HW
Eval Source:	CERS
Eval General Type:	Compliance Evaluation Inspection
Eval Date:	11-07-2013
Violations Found:	No
Eval Type:	Routine done by local agency
Eval Notes:	Not reported
Eval Division:	Los Angeles County Fire Department
Eval Program:	HW
Eval Source:	CERS
Eval General Type:	Compliance Evaluation Inspection
Eval Date:	11-07-2013
Violations Found:	Yes
Eval Type:	Routine done by local agency
Eval Notes:	INSPECTED BY M.N. FLOREZ CONSENT GIVEN BY HAVID TAHERI
Eval Division:	Los Angeles County Fire Department
Eval Program:	HW
Eval Source:	CERS
Eval General Type:	Compliance Evaluation Inspection
Eval Date:	11-16-2016
Violations Found:	Yes
Eval Type:	Routine done by local agency
Eval Notes:	Pedro Cuevas
Eval Division:	Los Angeles County Fire Department
Eval Program:	HW
Eval Source:	CERS
Eval General Type:	Other/Unknown
Eval Date:	12-05-2019
Violations Found:	Yes
Eval Type:	Other, not routine, done by local agency
Eval Notes:	Pedro Cuevas, Manager Non-compliance Violation degree was upgraded to a Class II.
Eval Division:	Los Angeles County Fire Department
Eval Program:	HW
Eval Source:	CERS
Eval General Type:	Compliance Evaluation Inspection
Eval Date:	12-18-2018
Violations Found:	Yes
Eval Type:	Routine done by local agency
Eval Notes:	Facility Information Date: 12 - 18 -2018 Site Address: HOLLYWOOD SHELL 1630 N VERMONT AVE LOS ANGELES, CA 90027 (323) 912-1973 Business Owner TEMPLE PETROLEUM INC. 1630 N VERMONT AVE LOS ANGELES, CA90027 (818) 430-4726 Property Owner Environmental Contact: HAMID TAHERI (818) 430-4726 shellhollywood@yahoo.com, Habib_79bd@yahoo.com 1630 N VERMONT AVE LOS ANGELES, CA 90027 Tank Operator: TEMPLE PETROL DBA HOLLYWOOD SHELL 818-430-4726 1630 N VERMONT AVE LOS ANGELES, CA. 90027 Tank Owner: TEMPLE PETROL DBA HOLLYWOOD SHELL 818-430-4726 1630 N VERMONT AVE LOS ANGELES, CA. 90027 Tank Owner Type Non-Government Facility

Map ID  
Direction  
Distance  
Elevation

MAP FINDINGS

Site

Database(s)

EDR ID Number  
EPA ID Number

**ARCO MINI MARKET/FUEL STATION (Continued)**

**S101584197**

Type Motor Vehicle Fueling CERS ID: 10247815 Assessor Parcel Number  
(APN): EPA ID: CAC002751048 Facility ID Number: FA0021002 BOE#:  
Inspector Pleasant LAFD, on site this date to conduct routine  
inspection of underground storage tank. Consent to enter, [Truncated]

Eval Division: Los Angeles City Fire Department  
Eval Program: UST  
Eval Source: CERS

Eval General Type: Other/Unknown  
Eval Date: 02-17-2015  
Violations Found: No  
Eval Type: Other, not routine, done by local agency  
Eval Notes: EMAILED RESULTS. ATTACHED  
Eval Division: Los Angeles City Fire Department  
Eval Program: UST  
Eval Source: CERS

Eval General Type: Compliance Evaluation Inspection  
Eval Date: 10-24-2019  
Violations Found: Yes  
Eval Type: Routine done by local agency  
Eval Notes: Pedro Cuevas, Manager  
Eval Division: Los Angeles County Fire Department  
Eval Program: HW  
Eval Source: CERS

Eval General Type: Other/Unknown  
Eval Date: 12-09-2019  
Violations Found: No  
Eval Type: Other, not routine, done by local agency  
Eval Notes: Overfill Prevention Inspection was conducted on this day. All  
violations will be recorded on the Annual Monitor Certification  
conducted on this same day.

Eval Division: Los Angeles City Fire Department  
Eval Program: UST  
Eval Source: CERS

Eval General Type: Other/Unknown  
Eval Date: 01-15-2015  
Violations Found: No  
Eval Type: Other, not routine, done by local agency  
Eval Notes: Present at site per Captain Davies' orders and observed testers. Sumps  
are clean and free of liquid and debris. Observed partially TMR  
Environmental testing SB989. As I am not ICC certified, I cannot  
officially witness the test and confirm pass/fail. The results are  
pending being sent in to lafd.usttestnotify@lacity.org.

Eval Division: Los Angeles City Fire Department  
Eval Program: UST  
Eval Source: CERS

Eval General Type: Other/Unknown  
Eval Date: 01-29-2019  
Violations Found: No  
Eval Type: Other, not routine, done by local agency  
Eval Notes: Cleared all overdue violations that are unenforceable.  
Eval Division: Los Angeles City Fire Department  
Eval Program: UST

Map ID  
Direction  
Distance  
Elevation

MAP FINDINGS

Site

Database(s)

EDR ID Number  
EPA ID Number

**ARCO MINI MARKET/FUEL STATION (Continued)**

**S101584197**

Eval Source: CERS

Eval General Type: Other/Unknown  
Eval Date: 04-17-2014  
Violations Found: No  
Eval Type: Other, not routine, done by local agency  
Eval Notes: FOLLOW UP ON NOV ISSUED 01-28-14 FOR ADDRESS AND LABEL OF ESO.  
COMPLIED.

Eval Division: Los Angeles City Fire Department  
Eval Program: UST  
Eval Source: CERS

Eval General Type: Compliance Evaluation Inspection  
Eval Date: 12-14-2017  
Violations Found: Yes  
Eval Type: Routine done by local agency  
Eval Notes: Facility Information Date: 12 - 14 -2017 Site Address: HOLLYWOOD SHELL  
1630 N VERMONT AVE LOS ANGELES, CA 90027 (323) 912-1973 Business Owner  
TEMPLE PETROLEUM INC. 1630 N VERMONT AVE LOS ANGELES, CA90027 (818)  
430-4726 Property Owner Environmental Contact: HAMID TAHERI (818)  
430-4726 shellhollywood@yahoo.com 1630 N VERMONT AVE LOS ANGELES, CA  
90027 Tank Operator: TEMPLE PETROL DBA HOLLYWOOD SHELL 818-430-4726  
1630 N VERMONT AVE LOS ANGELES, CA. 90027 Tank Owner: TEMPLE PETROL  
DBA HOLLYWOOD SHELL 818-430-4726 1630 N VERMONT AVE LOS ANGELES, CA.  
90027 Tank Owner Type Non-Government Facility Type Motor Vehicle  
Fueling CERS ID: 10247815 Assessor Parcel Number (APN): EPA ID:  
CAC002751048 Facility ID Number: FA0021002 BOE#: Inspector Pleasant  
LAFD, on site this date to conduct routine inspection of underground  
storage tank. Consent to enter, inspect and take [Truncated]

Eval Division: Los Angeles City Fire Department  
Eval Program: UST  
Eval Source: CERS

Enforcement Action:

Site ID: 122985  
Site Name: HOLLYWOOD SHELL  
Site Address: 1630 N VERMONT AVE  
Site City: LOS ANGELES  
Site Zip: 90027  
Enf Action Date: 11-07-2013  
Enf Action Type: Notice of Violation (Unified Program)  
Enf Action Description: Notice of Violation Issued by the Inspector at the Time of Inspection  
Enf Action Notes: Not reported  
Enf Action Division: Los Angeles County Fire Department  
Enf Action Program: HW  
Enf Action Source: CERS

Coordinates:

Site ID: 122985  
Facility Name: HOLLYWOOD SHELL  
Env Int Type Code: HWG  
Program ID: 10247815  
Coord Name: Not reported  
Ref Point Type Desc: Center of a facility or station.  
Latitude: 34.100850  
Longitude: -118.291720

Map ID  
Direction  
Distance  
Elevation

MAP FINDINGS

Site

Database(s)

EDR ID Number  
EPA ID Number

**ARCO MINI MARKET/FUEL STATION (Continued)**

**S101584197**

Affiliation:

Affiliation Type Desc: Parent Corporation  
Entity Name: HOLLYWOOD SHELL  
Entity Title: Not reported  
Affiliation Address: Not reported  
Affiliation City: Not reported  
Affiliation State: Not reported  
Affiliation Country: Not reported  
Affiliation Zip: Not reported  
Affiliation Phone: Not reported

Affiliation Type Desc: UST Tank Owner  
Entity Name: TEMPLE PETROL DBA HOLLYWOOD SHELL  
Entity Title: Not reported  
Affiliation Address: 1630 N VERMONT AVE  
Affiliation City: LOS ANGELES  
Affiliation State: CA  
Affiliation Country: United States  
Affiliation Zip: 90027  
Affiliation Phone: (213) 694-9157

Affiliation Type Desc: CUPA District  
Entity Name: Los Angeles City Fire Department  
Entity Title: Not reported  
Affiliation Address: 200 North Main Street, Room 1780  
Affiliation City: Los Angeles  
Affiliation State: CA  
Affiliation Country: Not reported  
Affiliation Zip: 90012  
Affiliation Phone: (213) 978-3680

Affiliation Type Desc: Identification Signer  
Entity Name: Sam Hejran  
Entity Title: OWNER  
Affiliation Address: Not reported  
Affiliation City: Not reported  
Affiliation State: Not reported  
Affiliation Country: Not reported  
Affiliation Zip: Not reported  
Affiliation Phone: Not reported

Affiliation Type Desc: UST Property Owner Name  
Entity Name: TEMPLE PETROL DBA HOLLYWOOD SHELL  
Entity Title: Not reported  
Affiliation Address: 1630 N VERMONT AVE  
Affiliation City: LOS ANGELES  
Affiliation State: CA  
Affiliation Country: United States  
Affiliation Zip: 90027  
Affiliation Phone: (818) 430-4726

Affiliation Type Desc: Facility Mailing Address  
Entity Name: Mailing Address  
Entity Title: Not reported  
Affiliation Address: 1630 N VERMONT AV  
Affiliation City: LOS ANGELES  
Affiliation State: CA



Map ID  
Direction  
Distance  
Elevation

MAP FINDINGS

Site

Database(s)

EDR ID Number  
EPA ID Number

**ARCO MINI MARKET/FUEL STATION (Continued)**

**S101584197**

Affiliation Country:	Not reported
Affiliation Zip:	90027
Affiliation Phone:	Not reported
Affiliation Type Desc:	UST Tank Operator
Entity Name:	TEMPLE PETROL DBA HOLLYWOOD SHELL
Entity Title:	Not reported
Affiliation Address:	1630 N VERMONT AVE
Affiliation City:	LOS ANGELES
Affiliation State:	CA
Affiliation Country:	United States
Affiliation Zip:	90027
Affiliation Phone:	(818) 430-4726
Affiliation Type Desc:	Environmental Contact
Entity Name:	Sam Hejran
Entity Title:	Not reported
Affiliation Address:	1630 N VERMONT AVE
Affiliation City:	LOS ANGELES
Affiliation State:	CA
Affiliation Country:	Not reported
Affiliation Zip:	90027
Affiliation Phone:	Not reported
Affiliation Type Desc:	Legal Owner
Entity Name:	TEMPLE PETROLEUM INC.
Entity Title:	Not reported
Affiliation Address:	1630 N VERMONT AVE
Affiliation City:	LOS ANGELES
Affiliation State:	CA
Affiliation Country:	United States
Affiliation Zip:	90027
Affiliation Phone:	(818) 430-4726
Affiliation Type Desc:	Operator
Entity Name:	Temple Petroleum DBA Hollywood Shell
Entity Title:	Not reported
Affiliation Address:	Not reported
Affiliation City:	Not reported
Affiliation State:	Not reported
Affiliation Country:	Not reported
Affiliation Zip:	Not reported
Affiliation Phone:	(818) 430-4726
Affiliation Type Desc:	UST Permit Applicant
Entity Name:	HAMID TAHERI
Entity Title:	OWNER
Affiliation Address:	Not reported
Affiliation City:	Not reported
Affiliation State:	Not reported
Affiliation Country:	Not reported
Affiliation Zip:	Not reported
Affiliation Phone:	(818) 430-4726

Map ID  
Direction  
Distance  
Elevation

MAP FINDINGS

EDR ID Number  
EPA ID Number

**H64**  
**East**  
**1/8-1/4**  
**0.153 mi.**  
**810 ft.**  
**YITZHAK HACHAMOFF**  
**1630 N VERMONT AVE**  
**LOS ANGELES, CA 90028**  
**Site 11 of 12 in cluster H**

**CA HIST UST**  
**U001561242**  
**N/A**

**Relative:**  
**Lower**

HIST UST:

**Actual:**  
**418 ft.**

Name: YITZHAK HACHAMOFF  
Address: 1630 N VERMONT AVE  
City,State,Zip: LOS ANGELES, CA 90028  
File Number: Not reported  
URL: Not reported  
Region: STATE  
Facility ID: 00000026763  
Facility Type: Gas Station  
Other Type: Not reported  
Contact Name: Not reported  
Telephone: 0000000000  
Owner Name: ARCO PETROLEUM PRODUCTS CO.  
Owner Address: 515 SOUTH FLOWER STREET  
Owner City,St,Zip: LOS ANGELES, CA 90071  
Total Tanks: 0003

Tank Num: 001  
Container Num: 0000000001  
Year Installed: 1971  
Tank Capacity: 00008000  
Tank Used for: PRODUCT  
Type of Fuel: 06  
Container Construction Thickness: 0000240  
Leak Detection: Stock Inventor, 10

Tank Num: 002  
Container Num: 0000000002  
Year Installed: 1971  
Tank Capacity: 00008000  
Tank Used for: PRODUCT  
Type of Fuel: 06  
Container Construction Thickness: 0000240  
Leak Detection: Stock Inventor, 10

Tank Num: 003  
Container Num: 0000000003  
Year Installed: 1971  
Tank Capacity: 00006000  
Tank Used for: PRODUCT  
Type of Fuel: 06  
Container Construction Thickness: 0000240  
Leak Detection: Stock Inventor, 10

Map ID  
Direction  
Distance  
Elevation

MAP FINDINGS

Site

Database(s)

EDR ID Number  
EPA ID Number

**L65**  
**SE**  
**1/8-1/4**  
**0.155 mi.**  
**821 ft.**  
**KAISER FOUNDATION HOSPITALS**  
**4730 BARNSDALL AVE**  
**LOS ANGELES, CA 90027**  
**Site 1 of 6 in cluster L**

**CA UST**  
**U003781502**  
**N/A**

**Relative:** UST:  
**Lower** Name: KAISER FOUNDATION HOSPITALS  
Address: 4730 BARNSDALL AVE  
**Actual:** City,State,Zip: LOS ANGELES, CA 90027  
**401 ft.** Facility ID: 25222  
Permitting Agency: LOS ANGELES, CITY OF  
Latitude: 34.09908  
Longitude: -118.29218

**L66**  
**SE**  
**1/8-1/4**  
**0.155 mi.**  
**821 ft.**  
**KAISER FOUND HOSPITALS**  
**4730 BARNSDALE AVE**  
**LOS ANGELES, CA 90027**  
**Site 2 of 6 in cluster L**

**CA SWEEPS UST**  
**CA FID UST**  
**S101586988**  
**N/A**

**Relative:** SWEEPS UST:  
**Lower** Name: KAISER FOUND HOSPITALS  
**Actual:** Address: 4730 BARNSDALE AVE  
**401 ft.** City: LOS ANGELES  
Status: Active  
Comp Number: 7916  
Number: 9  
Board Of Equalization: Not reported  
Referral Date: 03-04-93  
Action Date: 02-16-94  
Created Date: 02-29-88  
Owner Tank Id: Not reported  
SWRCB Tank Id: Not reported  
Tank Status: Not reported  
Capacity: Not reported  
Active Date: Not reported  
Tank Use: Not reported  
STG: Not reported  
Content: Not reported  
Number Of Tanks: Not reported

CA FID UST:  
Facility ID: 19054682  
Regulated By: UTNKI  
Regulated ID: Not reported  
Cortese Code: Not reported  
SIC Code: Not reported  
Facility Phone: 2130000000  
Mail To: Not reported  
Mailing Address: UNK  
Mailing Address 2: Not reported  
Mailing City,St,Zip: LOS ANGELES 900270000  
Contact: Not reported  
Contact Phone: Not reported  
DUNs Number: Not reported  
NPDES Number: Not reported  
EPA ID: Not reported  
Comments: Not reported

Map ID  
Direction  
Distance  
Elevation

MAP FINDINGS

Site

Database(s)

EDR ID Number  
EPA ID Number

**KAISER FOUND HOSPITALS (Continued)**

**S101586988**

Status: Inactive

**J67  
NW  
1/8-1/4  
0.159 mi.  
839 ft.**

**ORCHARD SUPPLY COMPANY LLC #311  
4905 HOLLYWOOD BLVD  
LOS ANGELES, CA 90027**

**RCRA NonGen / NLR**

**1024864755  
CAL000433320**

**Site 6 of 8 in cluster J**

**Relative:  
Lower  
Actual:  
411 ft.**

RCRA NonGen / NLR:  
Date form received by agency: 2020-03-16 00:00:00.0  
Facility name: ORCHARD SUPPLY COMPANY LLC #311  
Facility address: 4905 HOLLYWOOD BLVD  
LOS ANGELES, CA 90027  
EPA ID: CAL000433320  
Mailing address: MAIN ST STE 700  
IRVINE, CA 92614  
Contact: LAURIE LITWIN  
Contact address: MAIN ST STE 700  
IRVINE, CA 92614  
Contact country: US  
Contact telephone: 949-891-9026  
Contact email: LAURIE.M.LITWIN@LOWES.COM  
EPA Region: 09  
Classification: Non-Generator  
Description: Handler: Non-Generators do not presently generate hazardous waste

**Owner/Operator Summary:**

Owner/operator name: ORCHARD SUPPLY COMPANY LLC  
Owner/operator address: MAIN ST STE 700  
IRVINE, CA 92614  
Owner/operator country: US  
Owner/operator telephone: 408-365-2493  
Owner/operator email: Not reported  
Owner/operator fax: Not reported  
Owner/operator extension: Not reported  
Legal status: Other  
Owner/Operator Type: Owner  
Owner/Op start date: Not reported  
Owner/Op end date: Not reported

Owner/operator name: LAURA GOLDING  
Owner/operator address: 6450 VIA DEL ORO  
SAN JOSE, CA 95119  
Owner/operator country: Not reported  
Owner/operator telephone: 408-365-2493  
Owner/operator email: Not reported  
Owner/operator fax: Not reported  
Owner/operator extension: Not reported  
Legal status: Other  
Owner/Operator Type: Operator  
Owner/Op start date: Not reported  
Owner/Op end date: Not reported

Owner/operator name: ORCHARD SUPPLY COMPANY LLC  
Owner/operator address: 4905 HOLLYWOOD BLVD  
LOS ANGELES, CA 90027  
Owner/operator country: Not reported

Map ID  
Direction  
Distance  
Elevation

MAP FINDINGS

Site

Database(s)

EDR ID Number  
EPA ID Number

**ORCHARD SUPPLY COMPANY LLC #311 (Continued)**

**1024864755**

Owner/operator telephone: 408-365-2493  
Owner/operator email: Not reported  
Owner/operator fax: Not reported  
Owner/operator extension: Not reported  
Legal status: Other  
Owner/Operator Type: Owner  
Owner/Op start date: Not reported  
Owner/Op end date: Not reported

Owner/operator name: ORCHARD SUPPLY COMPANY LLC  
Owner/operator address: MAIN ST STE 700  
IRVINE, CA 92614

Owner/operator country: US  
Owner/operator telephone: 408-365-2493  
Owner/operator email: Not reported  
Owner/operator fax: Not reported  
Owner/operator extension: Not reported  
Legal status: Other  
Owner/Operator Type: Operator  
Owner/Op start date: Not reported  
Owner/Op end date: Not reported

**Handler Activities Summary:**

U.S. importer of hazardous waste: No  
Mixed waste (haz. and radioactive): Not reported  
Recycler of hazardous waste: No  
Transporter of hazardous waste: No  
Treater, storer or disposer of HW: No  
Underground injection activity: No  
On-site burner exemption: No  
Furnace exemption: No  
Used oil fuel burner: No  
Used oil processor: No  
User oil refiner: No  
Used oil fuel marketer to burner: No  
Used oil Specification marketer: No  
Used oil transfer facility: No  
Used oil transporter: No

**Historical Generators:**

Date form received by agency: 2018-01-23 00:00:00.0  
Site name: ORCHARD SUPPLY COMPANY LLC DBA ORCHARD SUPPLY HARDWARE #311  
Classification: Not a generator, verified

Violation Status: No violations found

**J68**  
**NW**  
**1/8-1/4**  
**0.159 mi.**  
**839 ft.**  
**SHELL OIL CO (FORMER)**  
**4905 HOLLYWOOD BLVD**  
**LOS ANGELES, CA 90027**  
**Site 7 of 8 in cluster J**

**CA LUST**  
**CA Cortese**  
**CA HAZNET**  
**CA HIST CORTESE**  
**CA CERS**  
**S102590752**  
**N/A**

**Relative:** LUST:  
**Lower** Name: SHELL OIL CO (FORMER)  
Address: 4905 HOLLYWOOD BLVD  
**Actual:** City,State,Zip: LOS ANGELES, CA 90027  
**411 ft.** Lead Agency: LOS ANGELES, CITY OF  
Case Type: LUST Cleanup Site

Map ID  
Direction  
Distance  
Elevation

MAP FINDINGS

Site

Database(s)

EDR ID Number  
EPA ID Number

**SHELL OIL CO (FORMER) (Continued)**

**S102590752**

Geo Track: [http://geotracker.waterboards.ca.gov/profile\\_report.asp?global\\_id=T0603700747](http://geotracker.waterboards.ca.gov/profile_report.asp?global_id=T0603700747)  
Global Id: T0603700747  
Latitude: 34.102094  
Longitude: -118.296372  
Status: Completed - Case Closed  
Status Date: 04/11/1997  
Case Worker: EL  
RB Case Number: 900270189  
Local Agency: LOS ANGELES, CITY OF  
File Location: Not reported  
Local Case Number: Not reported  
Potential Media Affect: Soil  
Potential Contaminants of Concern: Gasoline  
Site History: Not reported

**LUST:**

Global Id: T0603700747  
Contact Type: Local Agency Caseworker  
Contact Name: ELOY LUNA  
Organization Name: LOS ANGELES, CITY OF  
Address: 200 North Main Street, Suite 1780  
City: LOS ANGELES  
Email: eloy.luna@lacity.org  
Phone Number: Not reported

Global Id: T0603700747  
Contact Type: Regional Board Caseworker  
Contact Name: YUE RONG  
Organization Name: LOS ANGELES RWQCB (REGION 4)  
Address: 320 W. 4TH ST., SUITE 200  
City: Los Angeles  
Email: yrong@waterboards.ca.gov  
Phone Number: Not reported

**LUST:**

Global Id: T0603700747  
Action Type: Other  
Date: 12/17/1997  
Action: Leak Reported

**LUST:**

Global Id: T0603700747  
Status: Open - Case Begin Date  
Status Date: 02/17/1997

Global Id: T0603700747  
Status: Open - Site Assessment  
Status Date: 02/17/1997

Global Id: T0603700747  
Status: Completed - Case Closed  
Status Date: 04/11/1997

**LUST REG 4:**

Region: 4

Map ID  
Direction  
Distance  
Elevation

MAP FINDINGS

Site

Database(s)

EDR ID Number  
EPA ID Number

**SHELL OIL CO (FORMER) (Continued)**

**S102590752**

Regional Board: 04  
County: Los Angeles  
Facility Id: 900270189  
Status: Case Closed  
Substance: Gasoline  
Substance Quantity: Not reported  
Local Case No: Not reported  
Case Type: Soil  
Abatement Method Used at the Site: Not reported  
Global ID: T0603700747  
W Global ID: W0603700547  
Staff: UNK  
Local Agency: 19050  
Cross Street: KENMORE AVE  
Enforcement Type: Not reported  
Date Leak Discovered: Not reported  
Date Leak First Reported: 12/17/1997  
Date Leak Record Entered: 7/2/1997  
Date Confirmation Began: Not reported  
Date Leak Stopped: Not reported  
Date Case Last Changed on Database: 4/11/1997  
Date the Case was Closed: 4/11/1997  
How Leak Discovered: Not reported  
How Leak Stopped: Not reported  
Cause of Leak: Not reported  
Leak Source: Not reported  
Operator: Not reported  
Water System: FIRSTONE SCOUT RESRVTN (BOY SCOUT COUN)  
Well Name: Not reported  
Approx. Dist To Production Well (ft): 12780.078047870718262597905916  
Source of Cleanup Funding: Not reported  
Preliminary Site Assessment Workplan Submitted: Not reported  
Preliminary Site Assessment Began: 2/17/1997  
Pollution Characterization Began: Not reported  
Remediation Plan Submitted: Not reported  
Remedial Action Underway: Not reported  
Post Remedial Action Monitoring Began: Not reported  
Enforcement Action Date: Not reported  
Historical Max MTBE Date: Not reported  
Hist Max MTBE Conc in Groundwater: Not reported  
Hist Max MTBE Conc in Soil: Not reported  
Significant Interim Remedial Action Taken: Not reported  
GW Qualifier: Not reported  
Soil Qualifier: Not reported  
Organization: Not reported  
Owner Contact: Not reported  
Responsible Party: BANK OF AMERICA, NT & SA  
RP Address: P.O. BOX 60249, LOS ANGELES, CA 90060  
Program: LUST  
Lat/Long: 34.1018913 / -1  
Local Agency Staff: PEJ  
Beneficial Use: Not reported  
Priority: Not reported  
Cleanup Fund Id: Not reported  
Suspended: Not reported  
Assigned Name: 1900547-001GEN  
Summary: Not reported

Map ID  
Direction  
Distance  
Elevation

MAP FINDINGS

Site

Database(s)

EDR ID Number  
EPA ID Number

**SHELL OIL CO (FORMER) (Continued)**

**S102590752**

**CORTESE:**

Name: SHELL OIL CO (FORMER)  
Address: 4905 HOLLYWOOD BLVD  
City,State,Zip: LOS ANGELES, CA 90027  
Region: CORTESE  
Envirostor Id: Not reported  
Global ID: T0603700747  
Site/Facility Type: LUST CLEANUP SITE  
Cleanup Status: COMPLETED - CASE CLOSED  
Status Date: Not reported  
Site Code: Not reported  
Latitude: Not reported  
Longitude: Not reported  
Owner: Not reported  
Enf Type: Not reported  
Swat R: Not reported  
Flag: active  
Order No: Not reported  
Waste Discharge System No: Not reported  
Effective Date: Not reported  
Region 2: Not reported  
WID Id: Not reported  
Solid Waste Id No: Not reported  
Waste Management Uit Name: Not reported  
File Name: Active Open

**HAZNET:**

Name: ORCHARD SUPPLY COMPANY LLC#0311  
Address: 4905 HOLLYWOOD BLVD  
Address 2: Not reported  
City,State,Zip: LOS ANGELES, CA 926140000  
Contact: LAURIE LITWIN  
Telephone: 9498919026  
Mailing Name: Not reported  
Mailing Address: 2603 MAIN STREET  
  
Year: 2018  
Gepaid: CAL000433320  
TSD EPA ID: CAD008364432  
CA Waste Code: 331 - Off-specification, aged or surplus organics  
Disposal Method: H141 - Storage, Bulking, And/Or Transfer Off Site--No Treatment/Reovery (H010-H129) Or (H131-H135)  
Tons: 0.03250  
  
Year: 2018  
Gepaid: CAL000433320  
TSD EPA ID: NVD980895338  
CA Waste Code: 214 - Unspecified solvent mixture  
Disposal Method: H141 - Storage, Bulking, And/Or Transfer Off Site--No Treatment/Reovery (H010-H129) Or (H131-H135)  
Tons: 0.03750  
  
Year: 2018  
Gepaid: CAL000433320  
TSD EPA ID: AZR000515924  
CA Waste Code: 181 - Other inorganic solid waste



Map ID  
Direction  
Distance  
Elevation

MAP FINDINGS

Site

Database(s)

EDR ID Number  
EPA ID Number

**SHELL OIL CO (FORMER) (Continued)**

**S102590752**

Disposal Method:	H132 - Landfill Or Surface Impoundment That Will Be Closed As Landfill( To Include On-Site Treatment And/Or Stabilization)
Tons:	0.04950
Year:	2018
Gepaid:	CAL000433320
TSD EPA ID:	AZR000515924
CA Waste Code:	331 - Off-specification, aged or surplus organics
Disposal Method:	H141 - Storage, Bulking, And/Or Transfer Off Site--No Treatment/Reovery (H010-H129) Or (H131-H135)
Tons:	0.12000
Year:	2018
Gepaid:	CAL000433320
TSD EPA ID:	NVD980895338
CA Waste Code:	331 - Off-specification, aged or surplus organics
Disposal Method:	H141 - Storage, Bulking, And/Or Transfer Off Site--No Treatment/Reovery (H010-H129) Or (H131-H135)
Tons:	0.01650
Year:	2018
Gepaid:	CAL000433320
TSD EPA ID:	AZR000515924
CA Waste Code:	181 - Other inorganic solid waste
Disposal Method:	H141 - Storage, Bulking, And/Or Transfer Off Site--No Treatment/Reovery (H010-H129) Or (H131-H135)
Tons:	0.05200
Year:	2018
Gepaid:	CAL000433320
TSD EPA ID:	CAD008364432
CA Waste Code:	122 - Alkaline solution without metals pH >= 12.5
Disposal Method:	H141 - Storage, Bulking, And/Or Transfer Off Site--No Treatment/Reovery (H010-H129) Or (H131-H135)
Tons:	0.00350
Year:	2018
Gepaid:	CAL000433320
TSD EPA ID:	AZR000515924
CA Waste Code:	512 - Other empty containers 30 gallons or more
Disposal Method:	H010 - Metals Recovery Including Retoring,Smelting,Chemicals,Ect
Tons:	0.05250

**HIST CORTESE:**

edr_fname:	SHELL OIL CO (FORMER)
edr_fadd1:	4905 HOLLYWOOD
City,State,Zip:	LOS ANGELES, CA 90027
Region:	CORTESE
Facility County Code:	19
Reg By:	LTNKA
Reg Id:	900270189

**CERS:**

Name:	SHELL OIL CO (FORMER)
Address:	4905 HOLLYWOOD BLVD

Map ID  
Direction  
Distance  
Elevation

MAP FINDINGS

Site

Database(s)

EDR ID Number  
EPA ID Number

**SHELL OIL CO (FORMER) (Continued)**

**S102590752**

City,State,Zip: LOS ANGELES, CA 90027  
Site ID: 248922  
CERS ID: T0603700747  
CERS Description: Leaking Underground Storage Tank Cleanup Site

**Affiliation:**

Affiliation Type Desc: Local Agency Caseworker  
Entity Name: ELOY LUNA - LOS ANGELES, CITY OF  
Entity Title: Not reported  
Affiliation Address: 200 North Main Street, Suite 1780  
Affiliation City: LOS ANGELES  
Affiliation State: CA  
Affiliation Country: Not reported  
Affiliation Zip: Not reported  
Affiliation Phone: Not reported

Affiliation Type Desc: Regional Board Caseworker  
Entity Name: YUE RONG - LOS ANGELES RWQCB (REGION 4)  
Entity Title: Not reported  
Affiliation Address: 320 W. 4TH ST., SUITE 200  
Affiliation City: Los Angeles  
Affiliation State: CA  
Affiliation Country: Not reported  
Affiliation Zip: Not reported  
Affiliation Phone: Not reported

**M69**  
**SSE**  
**1/8-1/4**  
**0.160 mi.**  
**847 ft.**  
**KAISER PERMANENTE**  
**4747 W SUNSET BLVD**  
**LOS ANGELES, CA 90027**  
**Site 1 of 4 in cluster M**

**CA SWEEPS UST**  
**CA FID UST**  
**CA HAZNET**  
**CA HAZMAT**  
**CA HWTS**  
**S101585152**  
**N/A**

**Relative:**  
**Lower**

**Actual:**  
**395 ft.**

**SWEEPS UST:**  
Name: TEXACO INC  
Address: 4747 W SUNSET BLVD  
City: LOS ANGELES  
Status: Not reported  
Comp Number: 7081  
Number: Not reported  
Board Of Equalization: Not reported  
Referral Date: Not reported  
Action Date: Not reported  
Created Date: Not reported  
Owner Tank Id: Not reported  
SWRCB Tank Id: Not reported  
Tank Status: Not reported  
Capacity: Not reported  
Active Date: Not reported  
Tank Use: Not reported  
STG: Not reported  
Content: Not reported  
Number Of Tanks: 0

**CA FID UST:**  
Facility ID: 19020449  
Regulated By: UTNKI  
Regulated ID: Not reported

Map ID  
Direction  
Distance  
Elevation

MAP FINDINGS

Site

Database(s)

EDR ID Number  
EPA ID Number

**KAISER PERMANENTE (Continued)**

**S101585152**

Cortese Code: Not reported  
SIC Code: Not reported  
Facility Phone: 2130000000  
Mail To: Not reported  
Mailing Address: 4747 W SUNSET BLVD  
Mailing Address 2: Not reported  
Mailing City,St,Zip: LOS ANGELES 900270000  
Contact: Not reported  
Contact Phone: Not reported  
DUNs Number: Not reported  
NPDES Number: Not reported  
EPA ID: Not reported  
Comments: Not reported  
Status: Inactive

**HAZNET:**

Name: KAISER PERMANENTE  
Address: 4747 W SUNSET BLVD  
Address 2: Not reported  
City,State,Zip: LOS ANGELES, CA 900276021  
Contact: ABRAHAM VILLALOBOS  
Telephone: 3237837369  
Mailing Name: Not reported  
Mailing Address: 4867 W SUNSET BLVD

Year: 2004  
Gepaid: CAD981397375  
TSD EPA ID: CAD028409019  
CA Waste Code: 241 - Tank bottom waste  
Disposal Method: T01 - Treatment, Tank  
Tons: 1.4595

Year: 2003  
Gepaid: CAD981397375  
TSD EPA ID: AZR000005454  
CA Waste Code: 261 - Polychlorinated biphenyls and material containing PCBs  
Disposal Method: -  
Tons: 0.48488

Year: 2003  
Gepaid: CAD981397375  
TSD EPA ID: CAD009007626  
CA Waste Code: 151 - Asbestos containing waste  
Disposal Method: D80 - Disposal, Land Fill  
Tons: 286.6842

Year: 2001  
Gepaid: CAD981397375  
TSD EPA ID: CAD009007626  
CA Waste Code: 151 - Asbestos containing waste  
Disposal Method: D80 - Disposal, Land Fill  
Tons: 1.2642

Year: 1997  
Gepaid: CAD981397375  
TSD EPA ID: CAD009007626  
CA Waste Code: 151 - Asbestos containing waste

Map ID  
Direction  
Distance  
Elevation

MAP FINDINGS

Site

Database(s)

EDR ID Number  
EPA ID Number

**KAISER PERMANENTE (Continued)**

**S101585152**

Disposal Method:	D80 - Disposal, Land Fill
Tons:	2.5284
Year:	1991
Gepaid:	CAD981397375
TSD EPA ID:	AZC000000150
CA Waste Code:	151 - Asbestos containing waste
Disposal Method:	03 -
Tons:	0
Year:	1991
Gepaid:	CAD981397375
TSD EPA ID:	CAD067786749
CA Waste Code:	-
Disposal Method:	03 -
Tons:	1.9902
Year:	1991
Gepaid:	CAD981397375
TSD EPA ID:	CAD067786749
CA Waste Code:	151 - Asbestos containing waste
Disposal Method:	03 -
Tons:	0
Year:	1991
Gepaid:	CAD981397375
TSD EPA ID:	CAD067786749
CA Waste Code:	151 - Asbestos containing waste
Disposal Method:	D80 - Disposal, Land Fill
Tons:	0.7603
Year:	1991
Gepaid:	CAD981397375
TSD EPA ID:	CAD981388952
CA Waste Code:	151 - Asbestos containing waste
Disposal Method:	03 -
Tons:	0.075

[Click this hyperlink](#) while viewing on your computer to access  
22 additional CA HAZNET: record(s) in the EDR Site Report.

Additional Info:	
Year:	2003
Gen EPA ID:	CAD981397375
Shipment Date:	20030624
Creation Date:	9/20/2004 13:18:45
Receipt Date:	20030625
Manifest ID:	99314056
Trans EPA ID:	CAR000017657
Trans Name:	Not reported
Trans 2 EPA ID:	Not reported
Trans 2 Name:	Not reported
TSDF EPA ID:	CAD009007626
Trans Name:	Not reported
TSDF Alt EPA ID:	CAD009007626

Map ID  
Direction  
Distance  
Elevation

MAP FINDINGS

Site

Database(s)

EDR ID Number  
EPA ID Number

**KAISER PERMANENTE (Continued)**

**S101585152**

TSDF Alt Name: Not reported  
Waste Code Description: 151 - Asbestos-containing waste  
RCRA Code: Not reported  
Meth Code: D80 - Disposal, Land Fill  
Quantity Tons: 0.975  
Waste Quantity: 1950  
Quantity Unit: P  
Additional Code 1: Not reported  
Additional Code 2: Not reported  
Additional Code 3: Not reported  
Additional Code 4: Not reported  
Additional Code 5: Not reported

Shipment Date: 20030429  
Creation Date: 7/31/2003 18:30:54  
Receipt Date: 20030505  
Manifest ID: 22078217  
Trans EPA ID: CAR000017657  
Trans Name: Not reported  
Trans 2 EPA ID: CAR000107656  
Trans 2 Name: Not reported  
TSDF EPA ID: AZR000005454  
Trans Name: Not reported  
TSDF Alt EPA ID: Not reported  
TSDF Alt Name: Not reported  
Waste Code Description: 261 - Not reported  
RCRA Code: Not reported  
Meth Code: - Not reported  
Quantity Tons: 0.48488  
Waste Quantity: 440  
Quantity Unit: K  
Additional Code 1: Not reported  
Additional Code 2: Not reported  
Additional Code 3: Not reported  
Additional Code 4: Not reported  
Additional Code 5: Not reported

Shipment Date: 20030428  
Creation Date: 7/31/2003 18:30:54  
Receipt Date: 20030428  
Manifest ID: 99314055  
Trans EPA ID: CAR000017657  
Trans Name: Not reported  
Trans 2 EPA ID: Not reported  
Trans 2 Name: Not reported  
TSDF EPA ID: CAD009007626  
Trans Name: Not reported  
TSDF Alt EPA ID: CAD009007626  
TSDF Alt Name: Not reported  
Waste Code Description: 151 - Asbestos-containing waste  
RCRA Code: Not reported  
Meth Code: D80 - Disposal, Land Fill  
Quantity Tons: 42.14  
Waste Quantity: 50  
Quantity Unit: Y  
Additional Code 1: Not reported  
Additional Code 2: Not reported

Map ID  
Direction  
Distance  
Elevation

MAP FINDINGS

Site

Database(s)

EDR ID Number  
EPA ID Number

**KAISER PERMANENTE (Continued)**

**S101585152**

Additional Code 3:	Not reported
Additional Code 4:	Not reported
Additional Code 5:	Not reported
Shipment Date:	20030428
Creation Date:	7/31/2003 18:30:54
Receipt Date:	20030428
Manifest ID:	99314050
Trans EPA ID:	CAR000017657
Trans Name:	Not reported
Trans 2 EPA ID:	Not reported
Trans 2 Name:	Not reported
TSDf EPA ID:	CAD009007626
Trans Name:	Not reported
TSDf Alt EPA ID:	CAD009007626
TSDf Alt Name:	Not reported
Waste Code Description:	151 - Asbestos-containing waste
RCRA Code:	Not reported
Meth Code:	D80 - Disposal, Land Fill
Quantity Tons:	33.712
Waste Quantity:	40
Quantity Unit:	Y
Additional Code 1:	Not reported
Additional Code 2:	Not reported
Additional Code 3:	Not reported
Additional Code 4:	Not reported
Additional Code 5:	Not reported
Shipment Date:	20030424
Creation Date:	7/13/2003 18:31:11
Receipt Date:	20030425
Manifest ID:	99314049
Trans EPA ID:	CAR000017657
Trans Name:	Not reported
Trans 2 EPA ID:	Not reported
Trans 2 Name:	Not reported
TSDf EPA ID:	CAD009007626
Trans Name:	Not reported
TSDf Alt EPA ID:	CAD009007626
TSDf Alt Name:	Not reported
Waste Code Description:	151 - Asbestos-containing waste
RCRA Code:	Not reported
Meth Code:	D80 - Disposal, Land Fill
Quantity Tons:	42.14
Waste Quantity:	50
Quantity Unit:	Y
Additional Code 1:	Not reported
Additional Code 2:	Not reported
Additional Code 3:	Not reported
Additional Code 4:	Not reported
Additional Code 5:	Not reported
Shipment Date:	20030423
Creation Date:	7/13/2003 18:31:11
Receipt Date:	20030423
Manifest ID:	99314047
Trans EPA ID:	CAR000017657

Map ID  
Direction  
Distance  
Elevation

MAP FINDINGS

Site

Database(s)

EDR ID Number  
EPA ID Number

**KAISER PERMANENTE (Continued)**

**S101585152**

Trans Name: Not reported  
Trans 2 EPA ID: Not reported  
Trans 2 Name: Not reported  
TSDF EPA ID: CAD009007626  
Trans Name: Not reported  
TSDF Alt EPA ID: CAD009007626  
TSDF Alt Name: Not reported  
Waste Code Description: 151 - Asbestos-containing waste  
RCRA Code: Not reported  
Meth Code: D80 - Disposal, Land Fill  
Quantity Tons: 24.4412  
Waste Quantity: 29  
Quantity Unit: Y  
Additional Code 1: Not reported  
Additional Code 2: Not reported  
Additional Code 3: Not reported  
Additional Code 4: Not reported  
Additional Code 5: Not reported

Shipment Date: 20030414  
Creation Date: 6/21/2003 18:30:56  
Receipt Date: 20030414  
Manifest ID: 99314045  
Trans EPA ID: CAR000017657  
Trans Name: Not reported  
Trans 2 EPA ID: Not reported  
Trans 2 Name: Not reported  
TSDF EPA ID: CAD009007626  
Trans Name: Not reported  
TSDF Alt EPA ID: CAD009007626  
TSDF Alt Name: Not reported  
Waste Code Description: 151 - Asbestos-containing waste  
RCRA Code: Not reported  
Meth Code: D80 - Disposal, Land Fill  
Quantity Tons: 25.284  
Waste Quantity: 30  
Quantity Unit: Y  
Additional Code 1: Not reported  
Additional Code 2: Not reported  
Additional Code 3: Not reported  
Additional Code 4: Not reported  
Additional Code 5: Not reported

Shipment Date: 20030407  
Creation Date: 6/21/2003 18:30:56  
Receipt Date: 20030409  
Manifest ID: 99314046  
Trans EPA ID: CAR000017657  
Trans Name: Not reported  
Trans 2 EPA ID: Not reported  
Trans 2 Name: Not reported  
TSDF EPA ID: CAD009007626  
Trans Name: Not reported  
TSDF Alt EPA ID: CAD009007626  
TSDF Alt Name: Not reported  
Waste Code Description: 151 - Asbestos-containing waste  
RCRA Code: Not reported

Map ID  
Direction  
Distance  
Elevation

MAP FINDINGS

Site

Database(s)

EDR ID Number  
EPA ID Number

**KAISER PERMANENTE (Continued)**

**S101585152**

Meth Code:	D80 - Disposal, Land Fill
Quantity Tons:	30.3408
Waste Quantity:	36
Quantity Unit:	Y
Additional Code 1:	Not reported
Additional Code 2:	Not reported
Additional Code 3:	Not reported
Additional Code 4:	Not reported
Additional Code 5:	Not reported
Shipment Date:	20030404
Creation Date:	6/21/2003 18:30:56
Receipt Date:	20030404
Manifest ID:	99314044
Trans EPA ID:	CAR000017657
Trans Name:	Not reported
Trans 2 EPA ID:	Not reported
Trans 2 Name:	Not reported
TSDf EPA ID:	CAD009007626
Trans Name:	Not reported
TSDf Alt EPA ID:	CAD009007626
TSDf Alt Name:	Not reported
Waste Code Description:	151 - Asbestos-containing waste
RCRA Code:	Not reported
Meth Code:	D80 - Disposal, Land Fill
Quantity Tons:	26.9696
Waste Quantity:	32
Quantity Unit:	Y
Additional Code 1:	Not reported
Additional Code 2:	Not reported
Additional Code 3:	Not reported
Additional Code 4:	Not reported
Additional Code 5:	Not reported
Shipment Date:	20030402
Creation Date:	6/21/2003 18:30:56
Receipt Date:	20030402
Manifest ID:	99314043
Trans EPA ID:	CAR000017657
Trans Name:	Not reported
Trans 2 EPA ID:	Not reported
Trans 2 Name:	Not reported
TSDf EPA ID:	CAD009007626
Trans Name:	Not reported
TSDf Alt EPA ID:	CAD009007626
TSDf Alt Name:	Not reported
Waste Code Description:	151 - Asbestos-containing waste
RCRA Code:	Not reported
Meth Code:	D80 - Disposal, Land Fill
Quantity Tons:	31.1836
Waste Quantity:	37
Quantity Unit:	Y
Additional Code 1:	Not reported
Additional Code 2:	Not reported
Additional Code 3:	Not reported
Additional Code 4:	Not reported
Additional Code 5:	Not reported



Map ID  
Direction  
Distance  
Elevation

MAP FINDINGS

Site

Database(s)

EDR ID Number  
EPA ID Number

**KAISER PERMANENTE (Continued)**

**S101585152**

Additional Info:

Year: 2004  
Gen EPA ID: CAD981397375  
  
Shipment Date: 20040714  
Creation Date: 11/1/2004 12:36:11  
Receipt Date: 20040719  
Manifest ID: 23448283  
Trans EPA ID: CAR000009423  
Trans Name: ABLE ENVIRONMENTAL  
Trans 2 EPA ID: Not reported  
Trans 2 Name: Not reported  
TSDF EPA ID: CAD028409019  
Trans Name: CROSBY & OVERTON  
TSDF Alt EPA ID: Not reported  
TSDF Alt Name: Not reported  
Waste Code Description: 241 - Tank bottom waste 251 Still bottoms with halogenated organics  
RCRA Code: NA  
Meth Code: T01 - Treatment, Tank  
Quantity Tons: 1.4595  
Waste Quantity: 350  
Quantity Unit: G  
Additional Code 1: Not reported  
Additional Code 2: Not reported  
Additional Code 3: Not reported  
Additional Code 4: Not reported  
Additional Code 5: Not reported

Additional Info:

Year: 1997  
Gen EPA ID: CAD981397375  
  
Shipment Date: 19970402  
Creation Date: 6/26/1997 0:00:00  
Receipt Date: 19970404  
Manifest ID: 96414053  
Trans EPA ID: CAR000017657  
Trans Name: Not reported  
Trans 2 EPA ID: Not reported  
Trans 2 Name: Not reported  
TSDF EPA ID: CAD009007626  
Trans Name: Not reported  
TSDF Alt EPA ID: Not reported  
TSDF Alt Name: Not reported  
Waste Code Description: 151 - Asbestos-containing waste  
RCRA Code: Not reported  
Meth Code: D80 - Disposal, Land Fill  
Quantity Tons: 2.5284  
Waste Quantity: 3  
Quantity Unit: Y  
Additional Code 1: Not reported  
Additional Code 2: Not reported  
Additional Code 3: Not reported  
Additional Code 4: Not reported  
Additional Code 5: Not reported

Map ID  
Direction  
Distance  
Elevation

MAP FINDINGS

Site

Database(s)

EDR ID Number  
EPA ID Number

**KAISER PERMANENTE (Continued)**

**S101585152**

Additional Info:

Year: 2001  
Gen EPA ID: CAD981397375  
  
Shipment Date: 20010113  
Creation Date: 3/22/2001 0:00:00  
Receipt Date: 20010119  
Manifest ID: 99360496  
Trans EPA ID: CAR000012690  
Trans Name: Not reported  
Trans 2 EPA ID: CAR000017657  
Trans 2 Name: Not reported  
TSDF EPA ID: CAD009007626  
Trans Name: Not reported  
TSDF Alt EPA ID: CAD009007626  
TSDF Alt Name: Not reported  
Waste Code Description: 151 - Asbestos-containing waste  
RCRA Code: Not reported  
Meth Code: D80 - Disposal, Land Fill  
Quantity Tons: 1.2642  
Waste Quantity: 1.5  
Quantity Unit: Y  
Additional Code 1: Not reported  
Additional Code 2: Not reported  
Additional Code 3: Not reported  
Additional Code 4: Not reported  
Additional Code 5: Not reported

LOS ANGELES HM:

Name: KAISER PERMANENTE  
Address: 4747 W SUNSET BLVD  
City,State,Zip: LOS ANGELES, CA 90027  
Facility ID: FA0015221  
Last Run Date: 06/01/2019  
Status: INACTIVE

HWTS:

Name: KAISER PERMANENTE  
Address: 4747 W SUNSET BLVD  
Address 2: Not reported  
City,State,Zip: LOS ANGELES, CA 900276021  
EPA ID: CAD981397375  
Inactive Date: 07/01/2011  
Create Date: 04/10/1987  
Last Act Date: 07/01/2011  
Mailing Name: Not reported  
Mailing Address: 4867 W SUNSET BLVD  
Mailing Address 2: Not reported  
Mailing City,State,Zip: LOS ANGELES, CA 900275969  
Owner Name: KAISER PERMANENTE  
Owner Address: 1800 HARRISON ST FL 6  
Owner Address 2: Not reported  
Owner City,State,Zip: OAKLAND, CA 946123466  
Contact Name: ABRAHAM VILLALOBOS  
Contact Address: 4867 W SUNSET BLVD  
Contact Address 2: Not reported

Map ID  
Direction  
Distance  
Elevation

MAP FINDINGS

Site

Database(s)

EDR ID Number  
EPA ID Number

**KAISER PERMANENTE (Continued)**

**S101585152**

City,State,Zip: LOS ANGELES, CA 900275969  
NAICS:  
EPA ID: CAD981397375  
Create Date: 2002-03-14 16:36:26  
NAICS Code: 62211  
NAICS Description: General Medical and Surgical Hospitals  
Issued EPA ID Date: 1987-04-10 00:00:00  
Inactive Date: 2011-07-01 00:00:00  
Facility Name: KAISER PERMANENTE  
Facility Address: 4747 W SUNSET BLVD  
Facility Address 2: Not reported  
Facility City: LOS ANGELES  
Facility County: 19  
Facility State: CA  
Facility Zip: 900276021

**M70**  
**SSE**  
**1/8-1/4**  
**0.160 mi.**  
**847 ft.**  
**KAISER PERMANENTE**  
**4747 W SUNSET BLVD**  
**LOS ANGELES, CA 90027**  
**Site 2 of 4 in cluster M**

**CA UST** **U004306361**  
**N/A**

**Relative:** LOS ANGELES UST:  
**Lower** Name: KAISER PERMANENTE  
Address: 4747 W SUNSET BLVD  
City,State,Zip: LOS ANGELES, CA 90027  
Facility ID: FA0015221  
Last Run Date: 06/03/2019  
Status: INACTIVE

**M71**  
**SSE**  
**1/8-1/4**  
**0.161 mi.**  
**848 ft.**  
**4733 SUNSET BLVD**  
**LOS ANGELES, CA**  
**Site 3 of 4 in cluster M**

**CA UST** **U004302870**  
**N/A**

**Relative:** LOS ANGELES UST:  
**Lower** Name: Not reported  
Address: 4733 SUNSET BLVD  
City,State,Zip: LOS ANGELES, CA  
Facility ID: Not reported  
Last Run Date: 01/01/1900  
Status: HISTORICAL

Map ID  
Direction  
Distance  
Elevation

MAP FINDINGS

EDR ID Number  
EPA ID Number

<b>M72</b> <b>SSE</b> <b>1/8-1/4</b> <b>0.161 mi.</b> <b>848 ft.</b>	<b>KAISER FOUNDATION HEALTH PLAN</b> <b>4733 W SUNSET BLVD</b> <b>LOS ANGELES, CA 90057</b> <b>Site 4 of 4 in cluster M</b>	<b>CA SWEEPS UST</b> <b>CA FID UST</b>	<b>S101586801</b> <b>N/A</b>
--	--	---	---------------------------------

<b>Relative:</b> <b>Lower</b>	<b>SWEEPS UST:</b>	
	Name:	KAISER FOUNDATION HEALTH PLAN
<b>Actual:</b> <b>395 ft.</b>	Address:	4733 W SUNSET BLVD
	City:	LOS ANGELES
	Status:	Not reported
	Comp Number:	6069
	Number:	Not reported
	Board Of Equalization:	Not reported
	Referral Date:	Not reported
	Action Date:	Not reported
	Created Date:	Not reported
	Owner Tank Id:	Not reported
	SWRCB Tank Id:	Not reported
	Tank Status:	Not reported
	Capacity:	Not reported
	Active Date:	Not reported
	Tank Use:	Not reported
	STG:	Not reported
	Content:	Not reported
	Number Of Tanks:	0

<b>CA FID UST:</b>	
Facility ID:	19054480
Regulated By:	UTNKI
Regulated ID:	Not reported
Cortese Code:	Not reported
SIC Code:	Not reported
Facility Phone:	2136678395
Mail To:	Not reported
Mailing Address:	4733 W SUNSET BLVD
Mailing Address 2:	Not reported
Mailing City,St,Zip:	LOS ANGELES 900570000
Contact:	Not reported
Contact Phone:	Not reported
DUNs Number:	Not reported
NPDES Number:	Not reported
EPA ID:	Not reported
Comments:	Not reported
Status:	Inactive

<b>N73</b> <b>SW</b> <b>1/8-1/4</b> <b>0.164 mi.</b> <b>866 ft.</b>	<b>KAISER FOUNDATION HOSPITAL</b> <b>1526 N EDMONT ST</b> <b>LOS ANGELES, CA 90026</b> <b>Site 1 of 10 in cluster N</b>	<b>CA CERS HAZ WASTE</b> <b>CA SWEEPS UST</b> <b>CA FID UST</b> <b>CA CERS</b>	<b>S101583922</b> <b>N/A</b>
---	--	---	---------------------------------

<b>Relative:</b> <b>Lower</b>	<b>CERS HAZ WASTE:</b>	
	Name:	KAISER LAMC 1526 EDMONT
<b>Actual:</b> <b>382 ft.</b>	Address:	1526 N EDMONT ST
	City,State,Zip:	LOS ANGELES, CA 90027
	Site ID:	515659
	CERS ID:	10782319
	CERS Description:	Hazardous Waste Generator

Map ID  
Direction  
Distance  
Elevation

MAP FINDINGS

Site

Database(s)

EDR ID Number  
EPA ID Number

**KAISER FOUNDATION HOSPITAL (Continued)**

**S101583922**

**SWEEPS UST:**

Name: KAISER FOUNDATION HOSPITAL  
Address: 1526 N EDMONT ST  
City: LOS ANGELES  
Status: Not reported  
Comp Number: 7444  
Number: Not reported  
Board Of Equalization: Not reported  
Referral Date: Not reported  
Action Date: Not reported  
Created Date: Not reported  
Owner Tank Id: Not reported  
SWRCB Tank Id: Not reported  
Tank Status: Not reported  
Capacity: Not reported  
Active Date: Not reported  
Tank Use: Not reported  
STG: Not reported  
Content: Not reported  
Number Of Tanks: Not reported

**CA FID UST:**

Facility ID: 19007367  
Regulated By: UTKI  
Regulated ID: Not reported  
Cortese Code: Not reported  
SIC Code: Not reported  
Facility Phone: 2130000000  
Mail To: Not reported  
Mailing Address: 1526 N EDMONT ST  
Mailing Address 2: Not reported  
Mailing City,St,Zip: LOS ANGELES 900260000  
Contact: Not reported  
Contact Phone: Not reported  
DUNS Number: Not reported  
NPDES Number: Not reported  
EPA ID: Not reported  
Comments: Not reported  
Status: Inactive

**CERS:**

Name: KAISER LAMC 1526 EDMONT  
Address: 1526 N EDMONT ST  
City,State,Zip: LOS ANGELES, CA 90027  
Site ID: 515659  
CERS ID: 10782319  
CERS Description: Chemical Storage Facilities

**Violations:**

Site ID: 515659  
Site Name: Kaiser LAMC 1526 Edgemont  
Violation Date: 09-23-2019  
Citation: 22 CCR 12 66262.34(f) - California Code of Regulations, Title 22, Chapter 12, Section(s) 66262.34(f)  
Violation Description: Failure to properly label hazardous waste accumulation containers and portable tanks with the following requirements: "Hazardous Waste",

Map ID  
Direction  
Distance  
Elevation

MAP FINDINGS

Site

Database(s)

EDR ID Number  
EPA ID Number

**KAISER FOUNDATION HOSPITAL (Continued)**

**S101583922**

Violation Notes: name and address of the generator, physical and chemical characteristics of the Hazardous Waste, and starting accumulation date.  
Returned to compliance on 09/27/2019. OBSERVATION: 55 gallon container of waste lab solvent located in the hazardous waste storage area located at building 1526 was observed without a hazardous waste label. CORRECTIVE ACTION: Submit a photo to the CUPA demonstrating that the container listed above has been properly labeled.

Violation Division: Los Angeles County Fire Department  
Violation Program: HW  
Violation Source: CERS

Evaluation:  
Eval General Type: Compliance Evaluation Inspection  
Eval Date: 09-23-2019  
Violations Found: Yes  
Eval Type: Routine done by local agency  
Eval Notes: Jorge Diaz, Director EH & S  
Eval Division: Los Angeles County Fire Department  
Eval Program: HW  
Eval Source: CERS

Coordinates:  
Site ID: 515659  
Facility Name: Kaiser LAMC 1526 Edgemont  
Env Int Type Code: HMBP  
Program ID: 10782319  
Coord Name: Not reported  
Ref Point Type Desc: Center of a facility or station.  
Latitude: 34.099120  
Longitude: -118.296010

Affiliation:  
Affiliation Type Desc: Environmental Contact  
Entity Name: Nadereh Sadeghi  
Entity Title: Not reported  
Affiliation Address: 4733 Sunset Blvd., 2nd floor Suite #234  
Affiliation City: Los Angeles  
Affiliation State: CA  
Affiliation Country: Not reported  
Affiliation Zip: 90027  
Affiliation Phone: Not reported

Affiliation Type Desc: Facility Mailing Address  
Entity Name: Mailing Address  
Entity Title: Not reported  
Affiliation Address: 4733 Sunset Blvd., 2nd floor Suite #234  
Affiliation City: Los Angeles  
Affiliation State: CA  
Affiliation Country: Not reported  
Affiliation Zip: Not reported  
Affiliation Phone: Not reported

Affiliation Type Desc: Legal Owner  
Entity Name: Kaiser Permanente  
Entity Title: Not reported

Map ID  
Direction  
Distance  
Elevation

MAP FINDINGS

Site

Database(s)

EDR ID Number  
EPA ID Number

**KAISER FOUNDATION HOSPITAL (Continued)**

**S101583922**

Affiliation Address: 4841 Hollywood Blvd  
Affiliation City: Los Angeles  
Affiliation State: CA  
Affiliation Country: United States  
Affiliation Zip: 90027  
Affiliation Phone: (323) 783-1827

Affiliation Type Desc: Document Preparer  
Entity Name: Jorge Diaz  
Entity Title: Not reported  
Affiliation Address: Not reported  
Affiliation City: Not reported  
Affiliation State: Not reported  
Affiliation Country: Not reported  
Affiliation Zip: Not reported  
Affiliation Phone: Not reported

Affiliation Type Desc: Identification Signer  
Entity Name: Jorge Diaz  
Entity Title: Director EH&S  
Affiliation Address: Not reported  
Affiliation City: Not reported  
Affiliation State: Not reported  
Affiliation Country: Not reported  
Affiliation Zip: Not reported  
Affiliation Phone: Not reported

Affiliation Type Desc: CUPA District  
Entity Name: Los Angeles City Fire Department  
Entity Title: Not reported  
Affiliation Address: 200 North Main Street, Room 1780  
Affiliation City: Los Angeles  
Affiliation State: CA  
Affiliation Country: Not reported  
Affiliation Zip: 90012  
Affiliation Phone: (213) 978-3680

Affiliation Type Desc: Operator  
Entity Name: Kaiser Permanente  
Entity Title: Not reported  
Affiliation Address: Not reported  
Affiliation City: Not reported  
Affiliation State: Not reported  
Affiliation Country: Not reported  
Affiliation Zip: Not reported  
Affiliation Phone: (323) 783-1827

Affiliation Type Desc: Parent Corporation  
Entity Name: Kaiser Permanente  
Entity Title: Not reported  
Affiliation Address: Not reported  
Affiliation City: Not reported  
Affiliation State: Not reported  
Affiliation Country: Not reported  
Affiliation Zip: Not reported  
Affiliation Phone: Not reported

Map ID  
Direction  
Distance  
Elevation

MAP FINDINGS

EDR ID Number  
EPA ID Number

**N74**  
**SW**  
**1/8-1/4**  
**0.164 mi.**  
**866 ft.**

**KAISER PERMANENTE**  
**1526 N EDMONT ST**  
**LOS ANGELES, CA 90027**

**RCRA NonGen / NLR**

**1024790478**  
**CAL000084738**

**Site 2 of 10 in cluster N**

**Relative:**  
**Lower**

RCRA NonGen / NLR:

**Actual:**  
**382 ft.**

Date form received by agency: 1993-04-09 00:00:00.0  
Facility name: KAISER PERMANENTE  
Facility address: 1526 N EDMONT ST  
LOS ANGELES, CA 90027-5260  
EPA ID: CAL000084738  
Mailing address: 1800 HARRISON ST  
OAKLAND, CA 94612-0000  
Contact: MATTHEW J HURAY  
Contact address: 1800 HARRISON ST ATTN: NEH&S 6TH FLOOR  
OAKLAND, CA 94612  
Contact country: Not reported  
Contact telephone: 301-625-7462  
Contact email: MATTHEW.J.HURAY@KP.ORG  
EPA Region: 09  
Classification: Non-Generator  
Description: Handler: Non-Generators do not presently generate hazardous waste

**Owner/Operator Summary:**

Owner/operator name: MATTHEW J HURAY  
Owner/operator address: 1800 HARRISON ST ATTN: NEH&S 6TH FLOOR  
OAKLAND, CA 94612  
Owner/operator country: Not reported  
Owner/operator telephone: 301-625-7462  
Owner/operator email: Not reported  
Owner/operator fax: Not reported  
Owner/operator extension: Not reported  
Legal status: Other  
Owner/Operator Type: Operator  
Owner/Op start date: Not reported  
Owner/Op end date: Not reported

Owner/operator name: KAISER PERMANETE  
Owner/operator address: ONE KAISER PLAZA  
OAKLAND, CA 94612  
Owner/operator country: Not reported  
Owner/operator telephone: 510-625-4737  
Owner/operator email: Not reported  
Owner/operator fax: Not reported  
Owner/operator extension: Not reported  
Legal status: Other  
Owner/Operator Type: Owner  
Owner/Op start date: Not reported  
Owner/Op end date: Not reported

**Handler Activities Summary:**

U.S. importer of hazardous waste: No  
Mixed waste (haz. and radioactive): No  
Recycler of hazardous waste: No  
Transporter of hazardous waste: No  
Treater, storer or disposer of HW: No  
Underground injection activity: No



Map ID  
Direction  
Distance  
Elevation

MAP FINDINGS

Site

Database(s)

EDR ID Number  
EPA ID Number

**KAISER PERMANENTE (Continued)**

**1024790478**

On-site burner exemption: No  
Furnace exemption: No  
Used oil fuel burner: No  
Used oil processor: No  
Used oil refiner: No  
Used oil fuel marketer to burner: No  
Used oil Specification marketer: No  
Used oil transfer facility: No  
Used oil transporter: No

Violation Status: No violations found

**N75  
SW  
1/8-1/4  
0.164 mi.  
866 ft.**

**1526 N EDMONT ST  
LOS ANGELES, CA**

**Site 3 of 10 in cluster N**

**CA UST U004300109  
N/A**

**Relative:  
Lower  
Actual:  
382 ft.**

**LOS ANGELES UST:**

Name: Not reported  
Address: 1526 N EDMONT ST  
City,State,Zip: LOS ANGELES, CA  
Facility ID: Not reported  
Last Run Date: 01/01/1900  
Status: HISTORICAL

**O76  
ENE  
1/8-1/4  
0.164 mi.  
867 ft.**

**HOLLYWOOD ENTERPRISE INC  
1666 N VERMONT AVE  
LOS ANGELES, CA 90027**

**Site 1 of 2 in cluster O**

**CA SWEEPS UST S101584618  
CA FID UST N/A  
CA HAZMAT**

**Relative:  
Lower  
Actual:  
420 ft.**

**SWEEPS UST:**

Name: HOLLYWOOD ENTERPRISE INC  
Address: 1666 N VERMONT AVE  
City: LOS ANGELES  
Status: Not reported  
Comp Number: 289  
Number: Not reported  
Board Of Equalization: 44-011096  
Referral Date: Not reported  
Action Date: Not reported  
Created Date: Not reported  
Owner Tank Id: Not reported  
SWRCB Tank Id: 19-050-000289-000001  
Tank Status: Not reported  
Capacity: 9000  
Active Date: Not reported  
Tank Use: M.V. FUEL  
STG: PRODUCT  
Content: REG UNLEADED  
Number Of Tanks: 4

Name: HOLLYWOOD ENTERPRISE INC  
Address: 1666 N VERMONT AVE  
City: LOS ANGELES  
Status: Not reported

Map ID  
Direction  
Distance  
Elevation

MAP FINDINGS

Site

Database(s)

EDR ID Number  
EPA ID Number

**HOLLYWOOD ENTERPRISE INC (Continued)**

**S101584618**

Comp Number: 289  
Number: Not reported  
Board Of Equalization: 44-011096  
Referral Date: Not reported  
Action Date: Not reported  
Created Date: Not reported  
Owner Tank Id: Not reported  
SWRCB Tank Id: 19-050-000289-000002  
Tank Status: Not reported  
Capacity: 9000  
Active Date: Not reported  
Tank Use: M.V. FUEL  
STG: PRODUCT  
Content: REG UNLEADED  
Number Of Tanks: Not reported

Name: HOLLYWOOD ENTERPRISE INC  
Address: 1666 N VERMONT AVE  
City: LOS ANGELES  
Status: Not reported  
Comp Number: 289  
Number: Not reported  
Board Of Equalization: 44-011096  
Referral Date: Not reported  
Action Date: Not reported  
Created Date: Not reported  
Owner Tank Id: Not reported  
SWRCB Tank Id: 19-050-000289-000003  
Tank Status: Not reported  
Capacity: 9000  
Active Date: Not reported  
Tank Use: M.V. FUEL  
STG: PRODUCT  
Content: REG UNLEADED  
Number Of Tanks: Not reported

Name: HOLLYWOOD ENTERPRISE INC  
Address: 1666 N VERMONT AVE  
City: LOS ANGELES  
Status: Not reported  
Comp Number: 289  
Number: Not reported  
Board Of Equalization: 44-011096  
Referral Date: Not reported  
Action Date: Not reported  
Created Date: Not reported  
Owner Tank Id: Not reported  
SWRCB Tank Id: 19-050-000289-000004  
Tank Status: Not reported  
Capacity: 9000  
Active Date: Not reported  
Tank Use: M.V. FUEL  
STG: PRODUCT  
Content: REG UNLEADED  
Number Of Tanks: Not reported

Map ID  
Direction  
Distance  
Elevation

MAP FINDINGS

Site

Database(s)

EDR ID Number  
EPA ID Number

**HOLLYWOOD ENTERPRISE INC (Continued)**

**S101584618**

CA FID UST:

Facility ID: 19013476  
Regulated By: UTKNI  
Regulated ID: 00003846  
Cortese Code: Not reported  
SIC Code: Not reported  
Facility Phone: 2136628123  
Mail To: Not reported  
Mailing Address: 1666 N VERMONT AVE  
Mailing Address 2: Not reported  
Mailing City,St,Zip: LOS ANGELES 900270000  
Contact: Not reported  
Contact Phone: Not reported  
DUNS Number: Not reported  
NPDES Number: Not reported  
EPA ID: Not reported  
Comments: Not reported  
Status: Inactive

LOS ANGELES HM:

Name: VERMONT CAR WASH  
Address: 1666 N VERMONT AVE  
City,State,Zip: LOS ANGELES, CA 90027  
Facility ID: FA0001246  
Last Run Date: 06/01/2019  
Status: INACTIVE

**O77**  
**ENE**  
**1/8-1/4**  
**0.164 mi.**  
**867 ft.**

**HOLLYMONT CAR WASH**  
**1666 N VERMONT AVE**  
**LOS ANGELES, CA 90027**

**CA HIST UST** **U001561186**  
**N/A**

**Site 2 of 2 in cluster O**

**Relative:**  
**Lower**

HIST UST:

**Actual:**  
**420 ft.**

Name: HOLLYMONT CAR WASH  
Address: 1666 N VERMONT AVE  
City,State,Zip: LOS ANGELES, CA 90027  
File Number: 000266FB  
URL: <http://geotracker.waterboards.ca.gov/ustpdfs/pdf/000266FB.pdf>  
Region: STATE  
Facility ID: 00000003846  
Facility Type: Gas Station  
Other Type: CAR WASH  
Contact Name: BENJAMIN BONG JO PARK  
Telephone: 2136628123  
Owner Name: BENJAMIN BONG JO PARK  
Owner Address: 1666 N. VERMONT AVE  
Owner City,St,Zip: LOS ANGELES, CA 90027  
Total Tanks: 0004  
  
Tank Num: 001  
Container Num: 1  
Year Installed: 1966  
Tank Capacity: 00009000  
Tank Used for: PRODUCT  
Type of Fuel: UNLEADED  
Container Construction Thickness: Not reported

Map ID  
Direction  
Distance  
Elevation

MAP FINDINGS

Site

Database(s)

EDR ID Number  
EPA ID Number

**HOLLYMONT CAR WASH (Continued)**

**U001561186**

Leak Detection: Stock Inventor

Tank Num: 002  
Container Num: 2  
Year Installed: 1966  
Tank Capacity: 00009000  
Tank Used for: PRODUCT  
Type of Fuel: UNLEADED  
Container Construction Thickness: Not reported  
Leak Detection: Stock Inventor

Tank Num: 003  
Container Num: 3  
Year Installed: 1966  
Tank Capacity: 00009000  
Tank Used for: PRODUCT  
Type of Fuel: PREMIUM  
Container Construction Thickness: Not reported  
Leak Detection: Stock Inventor

Tank Num: 004  
Container Num: 4  
Year Installed: 1966  
Tank Capacity: 00009000  
Tank Used for: PRODUCT  
Type of Fuel: REGULAR  
Container Construction Thickness: Not reported  
Leak Detection: Stock Inventor

[Click here for Geo Tracker PDF:](#)

**H78**  
**ENE**  
**1/8-1/4**  
**0.165 mi.**  
**869 ft.**

**ARCO #5025**  
**1630 VERMONT**  
**LOS ANGELES, CA**

**CA HIST CORTESE** **S101307374**  
**N/A**

**Site 12 of 12 in cluster H**

**Relative:**  
**Lower**

**HIST CORTESE:**

**Actual:**  
**419 ft.**

edr\_fname: ARCO #5025  
edr\_fadd1: 1630 VERMONT  
City,State,Zip: LOS ANGELES, CA  
Region: CORTESE  
Facility County Code: 19  
Reg By: LTNKA  
Reg Id: 900270134

**N79**  
**SW**  
**1/8-1/4**  
**0.166 mi.**  
**877 ft.**

**KAISER PERMANENTE**  
**1549 N EDMONT ST**  
**LOS ANGELES, CA 90027**

**CA HAZMAT** **S123517995**  
**CA CERS** **N/A**

**Site 4 of 10 in cluster N**

**Relative:**  
**Lower**

**LOS ANGELES HM:**

**Actual:**  
**382 ft.**

Name: KAISER PERMANENTE  
Address: 1549 N EDMONT ST  
City,State,Zip: LOS ANGELES, CA 90027

Map ID  
Direction  
Distance  
Elevation

MAP FINDINGS

Site

Database(s)

EDR ID Number  
EPA ID Number

**KAISER PERMANENTE (Continued)**

**S123517995**

Facility ID: FA0015236  
Last Run Date: 06/01/2019  
Status: INACTIVE  
  
Name: KAISER PERMANENTE  
Address: 1549 N EDMONT ST  
City,State,Zip: LOS ANGELES, CA 90027  
Facility ID: FA0015236  
Last Run Date: 06/01/2019  
Status: ACTIVE

CERS:  
Name: KAISER PERMANENTE  
Address: 1549 N EDMONT ST  
City,State,Zip: LOS ANGELES, CA 90027  
Site ID: 414458  
CERS ID: 10245829  
CERS Description: Chemical Storage Facilities

Violations:  
Site ID: 414458  
Site Name: KAISER PERMANENTE  
Violation Date: 12-09-2016  
Citation: HSC 6.95 25508.2 - California Health and Safety Code, Chapter 6.95, Section(s) 25508.2  
Violation Description: Failure to annually review and electronically certify that the business plan is complete and accurate on or before the annual due date.  
Violation Notes: Returned to compliance on 02/22/2017.  
Violation Division: Los Angeles City Fire Department  
Violation Program: HMRRP  
Violation Source: CERS

Site ID: 414458  
Site Name: KAISER PERMANENTE  
Violation Date: 12-09-2016  
Citation: HSC 6.95 25508(a)(1) - California Health and Safety Code, Chapter 6.95, Section(s) 25508(a)(1)  
Violation Description: Failure to complete and electronically submit hazardous material inventory information for all reportable hazardous materials on site at or above reportable quantities.  
Violation Notes: Returned to compliance on 02/22/2017.  
Violation Division: Los Angeles City Fire Department  
Violation Program: HMRRP  
Violation Source: CERS

Site ID: 414458  
Site Name: KAISER PERMANENTE  
Violation Date: 12-09-2016  
Citation: HSC 6.95 25508(a)(1) - California Health and Safety Code, Chapter 6.95, Section(s) 25508(a)(1)  
Violation Description: Failure to complete and electronically submit a business plan when storing/handling a hazardous material at or above reportable quantities.  
Violation Notes: Returned to compliance on 02/22/2017.  
Violation Division: Los Angeles City Fire Department  
Violation Program: HMRRP

Map ID  
Direction  
Distance  
Elevation

MAP FINDINGS

Site

Database(s)

EDR ID Number  
EPA ID Number

**KAISER PERMANENTE (Continued)**

**S123517995**

Violation Source: CERS

Site ID: 414458

Site Name: KAISER PERMANENTE

Violation Date: 12-09-2016

Citation: HSC 6.95 25507 - California Health and Safety Code, Chapter 6.95, Section(s) 25507

Violation Description: Failure to adequately establish and implement a business plan when storing/handling a hazardous material at or above reportable quantities.

Violation Notes: Returned to compliance on 02/22/2017.

Violation Division: Los Angeles City Fire Department

Violation Program: HMRRP

Violation Source: CERS

Site ID: 414458

Site Name: KAISER PERMANENTE

Violation Date: 11-13-2019

Citation: HSC 6.95 25507.1(a)(2) - California Health and Safety Code, Chapter 6.95, Section(s) 25507.1(a)(2)

Violation Description: Failure of agricultural handler to post warning signs on buildings where pesticides, petroleum, or fertilizers are stored, that are visible from any direction of probable approach, contain all required information, and are in appropriate language.

Violation Notes: Returned to compliance on 01/03/2020.

Violation Division: Los Angeles City Fire Department

Violation Program: HMRRP

Violation Source: CERS

Site ID: 414458

Site Name: KAISER PERMANENTE

Violation Date: 12-09-2016

Citation: HSC 6.95 25505.1 - California Health and Safety Code, Chapter 6.95, Section(s) 25505.1

Violation Description: Failure to notify property owner in writing that the business is subject to the business plan program and has complied with its provisions.

Violation Notes: Returned to compliance on 02/22/2017.

Violation Division: Los Angeles City Fire Department

Violation Program: HMRRP

Violation Source: CERS

Site ID: 414458

Site Name: KAISER PERMANENTE

Violation Date: 11-13-2019

Citation: HSC 6.95 25508(a)(1) - California Health and Safety Code, Chapter 6.95, Section(s) 25508(a)(1)

Violation Description: Failure to establish and electronically submit an adequate emergency response plan and procedures for a release or threatened release of a hazardous material.

Violation Notes: Returned to compliance on 01/03/2020. Review, update and resubmit the Emergency Response/Contingency Plan and Employee Training Plan in CERS with all the required information. Ensure the phone numbers for the local CUPA (213) 978-3680, Regional Water Quality Control Board (213) 576-6600, and nearest hospital facility are inputted correctly. You can download the most current CONTINGENCY PLAN form as well as CONTINGENCY PLAN INSTRUCTIONS in the Hazardous Materials Business Plan

Map ID  
Direction  
Distance  
Elevation

MAP FINDINGS

Site

Database(s)

EDR ID Number  
EPA ID Number

**KAISER PERMANENTE (Continued)**

**S123517995**

Violation Division:	Section (HMBP) using the following link <a href="https://www.lafd.org/fire-prevention/cupa/documents-forms">https://www.lafd.org/fire-prevention/cupa/documents-forms</a>
Violation Program:	Los Angeles City Fire Department
Violation Source:	HMRRP
	CERS
Site ID:	414458
Site Name:	KAISER PERMANENTE
Violation Date:	11-13-2019
Citation:	HSC 6.95 25505, 25506, 25507.2, 25508(a)(1) - California Health and Safety Code, Chapter 6.95, Section(s) 25505, 25506, 25507.2, 25508(a)(1)
Violation Description:	Failure to establish and electronically submit a business plan when not meeting the remote unstaffed facility exemption requirements.
Violation Notes:	Returned to compliance on 01/03/2020.
Violation Division:	Los Angeles City Fire Department
Violation Program:	HMRRP
Violation Source:	CERS
Site ID:	414458
Site Name:	KAISER PERMANENTE
Violation Date:	01-03-2020
Citation:	HSC 6.95 25508.2 - California Health and Safety Code, Chapter 6.95, Section(s) 25508.2
Violation Description:	Failure to annually review and electronically certify that the business plan is complete and accurate on or before the annual due date.
Violation Notes:	Returned to compliance on 01/25/2020. Develop, implement and submit a Hazardous Materials Business Plan (HMBP) in CERS. A business plan must include an inventory, site map, contingency/emergency response plans and employee training plans. Additional forms and information to assist you can be found in the Hazardous Materials Business Plan Section (HMBP) using the following link <a href="https://www.lafd.org/fire-prevention/cupa/documents-forms">https://www.lafd.org/fire-prevention/cupa/documents-forms</a> Your inventory section submmition on the cers program is missing for the year of 2019. Please submit your hmbp every year between January 1st and March 1st
Violation Division:	Los Angeles City Fire Department
Violation Program:	HMRRP
Violation Source:	CERS
Site ID:	414458
Site Name:	KAISER PERMANENTE
Violation Date:	01-03-2020
Citation:	HSC 6.95 25508(a)(1) - California Health and Safety Code, Chapter 6.95, Section(s) 25508(a)(1)
Violation Description:	Failure to establish and electronically submit an adequate emergency response plan and procedures for a release or threatened release of a hazardous material.
Violation Notes:	Returned to compliance on 01/25/2020. Review, update and resubmit the Emergency Response/Contingency Plan and Employee Training Plan in CERS with all the required information. Ensure the phone numbers for the local CUPA (213) 978-3680, Regional Water Quality Control Board (213) 576-6600, and nearest hospital facility are inputted correctly. You can download the most current CONTINGENCY PLAN form as well as CONTINGENCY PLAN INSTRUCTIONS in the Hazardous Materials Business Plan Section (HMBP) using the following link

Map ID  
Direction  
Distance  
Elevation

MAP FINDINGS

Site

Database(s)

EDR ID Number  
EPA ID Number

**KAISER PERMANENTE (Continued)**

**S123517995**

<https://www.lafd.org/fire-prevention/cupa/documents-forms>  
Violation Division: Los Angeles City Fire Department  
Violation Program: HMRRP  
Violation Source: CERS

Site ID: 414458  
Site Name: KAISER PERMANENTE  
Violation Date: 11-13-2019  
Citation: HSC 6.95 25507.1,25508(a)(1) - California Health and Safety Code, Chapter 6.95, Section(s) 25507.1,25508(a)(1)  
Violation Description: Failure to electronically submit the emergency response plan and procedures when not meeting the agricultural handler exemption requirements.  
Violation Notes: Returned to compliance on 01/03/2020.  
Violation Division: Los Angeles City Fire Department  
Violation Program: HMRRP  
Violation Source: CERS

Site ID: 414458  
Site Name: KAISER PERMANENTE  
Violation Date: 12-09-2016  
Citation: 19 CCR 6.95 25508(a)(1) - California Code of Regulations, Title 19, Chapter 6.95, Section(s) 25508(a)(1)  
Violation Description: Failure to complete and electronically submit the Business Activities Page and/or Business Owner Operator Identification Page.  
Violation Notes: Returned to compliance on 02/22/2017.  
Violation Division: Los Angeles City Fire Department  
Violation Program: HMRRP  
Violation Source: CERS

Site ID: 414458  
Site Name: KAISER PERMANENTE  
Violation Date: 12-09-2016  
Citation: HSC 6.95 25505.1 - California Health and Safety Code, Chapter 6.95, Section(s) 25505.1  
Violation Description: Failure to provide a copy of the business plan to the owner or the owner's agent within five working days after receiving a request for a copy from the owner or the owner's agent.  
Violation Notes: Returned to compliance on 02/22/2017.  
Violation Division: Los Angeles City Fire Department  
Violation Program: HMRRP  
Violation Source: CERS

Site ID: 414458  
Site Name: KAISER PERMANENTE  
Violation Date: 12-09-2016  
Citation: HSC 6.95 25508(a)(1) - California Health and Safety Code, Chapter 6.95, Section(s) 25508(a)(1)  
Violation Description: Failure to establish and electronically submit an adequate emergency response plan and procedures for a release or threatened release of a hazardous material.  
Violation Notes: Returned to compliance on 02/22/2017.  
Violation Division: Los Angeles City Fire Department  
Violation Program: HMRRP  
Violation Source: CERS

Site ID: 414458



Map ID  
Direction  
Distance  
Elevation

MAP FINDINGS

Site

Database(s)

EDR ID Number  
EPA ID Number

**KAISER PERMANENTE (Continued)**

**S123517995**

Site Name: KAISER PERMANENTE  
Violation Date: 12-09-2016  
Citation: HSC 6.95 25508(a)(1) - California Health and Safety Code, Chapter 6.95, Section(s) 25508(a)(1)  
Violation Description: Failure to complete and electronically submit a site map with all required content.  
Violation Notes: Returned to compliance on 02/22/2017.  
Violation Division: Los Angeles City Fire Department  
Violation Program: HMRRP  
Violation Source: CERS

Site ID: 414458  
Site Name: KAISER PERMANENTE  
Violation Date: 12-09-2016  
Citation: HSC 6.95 25508.1(a)-(f) - California Health and Safety Code, Chapter 6.95, Section(s) 25508.1(a)-(f)  
Violation Description: Failure to electronically update business plan within 30 days of any one of the following events: A 100 percent or more increase in the quantity of a previously disclosed material. Any handling of a previously undisclosed hazardous materials at or above reportable quantities. A change of business address, business ownership, or business name. A substantial change in the handler's operations that requires modification to any portion of the business plan.  
Violation Notes: Returned to compliance on 02/22/2017.  
Violation Division: Los Angeles City Fire Department  
Violation Program: HMRRP  
Violation Source: CERS

Site ID: 414458  
Site Name: KAISER PERMANENTE  
Violation Date: 12-09-2016  
Citation: HSC 6.95 25508(a)(1) - California Health and Safety Code, Chapter 6.95, Section(s) 25508(a)(1)  
Violation Description: Failure to establish and electronically submit an adequate training program in safety procedures in the event of a release or threatened release of a hazardous material.  
Violation Notes: Returned to compliance on 02/22/2017.  
Violation Division: Los Angeles City Fire Department  
Violation Program: HMRRP  
Violation Source: CERS

Site ID: 414458  
Site Name: KAISER PERMANENTE  
Violation Date: 11-13-2019  
Citation: HSC 6.95 25508.2 - California Health and Safety Code, Chapter 6.95, Section(s) 25508.2  
Violation Description: Failure to annually review and electronically certify that the business plan is complete and accurate on or before the annual due date.  
Violation Notes: Returned to compliance on 01/03/2020. Develop, implement and submit a Hazardous Materials Business Plan (HMBP) in CERS. A business plan must include an inventory, site map, contingency/emergency response plans and employee training plans. Additional forms and information to assist you can be found in the Hazardous Materials Business Plan Section (HMBP) using the following link <https://www.lafd.org/fire-prevention/cupa/documents-forms> Your inventory section submmition on the cers program is missing for the

Map ID  
Direction  
Distance  
Elevation

MAP FINDINGS

EDR ID Number  
EPA ID Number

KAISER PERMANENTE (Continued)

S123517995

year of 2019. Please submit your hmbp every year between January 1st and March 1st.

Violation Division: Los Angeles City Fire Department  
Violation Program: HMRRP  
Violation Source: CERS

Site ID: 414458  
Site Name: KAISER PERMANENTE  
Violation Date: 11-13-2019  
Citation: HSC 6.95 25507.1,25508(a)(1) - California Health and Safety Code, Chapter 6.95, Section(s) 25507.1,25508(a)(1)  
Violation Description: Failure to electronically submit the training program in safety procedures when not meeting the agricultural handler exemption requirements.  
Violation Notes: Returned to compliance on 01/03/2020.  
Violation Division: Los Angeles City Fire Department  
Violation Program: HMRRP  
Violation Source: CERS

Site ID: 414458  
Site Name: KAISER PERMANENTE  
Violation Date: 12-09-2016  
Citation: HSC 6.95 25505(a)(4) - California Health and Safety Code, Chapter 6.95, Section(s) 25505(a)(4)  
Violation Description: Failure to provide initial and annual training to all employees in safety procedures in the event of a release or threatened release of a hazardous material or failure to document and maintain training records for a minimum of three years.  
Violation Notes: Returned to compliance on 02/22/2017.  
Violation Division: Los Angeles City Fire Department  
Violation Program: HMRRP  
Violation Source: CERS

Evaluation:  
Eval General Type: Other/Unknown  
Eval Date: 01-03-2020  
Violations Found: Yes  
Eval Type: Other, not routine, done by local agency  
Eval Notes: Second Notice of Violation Inspection Report Documents uploaded to CERS were reviewed. Indicated previously in this report are violations, originally issued on 11/13/19, that have not been resolved by the original COMPLY BY date. These violations have been re-issued and the violation class upgraded. Review and correct all violations indicated in this report, on or before the new COMPLY BY date associated with each violation. Failure to resolve these violations will result in this facility being subject to formal enforcement.  
NOTE: The LAMC, Sections (L.A.M.C. SECTIONS 57.105.1.4; 57.120.3; 57.121.2 and 57.121.2.1.) requires businesses that store, use or handle hazardous materials in the City of Los Angeles to obtain a Consolidated Permit from the Los Angeles Fire Department CUPA \*\*\*\* Annual submission of a Hazardous Materials Business Plan into California Environmental Reporting System (CERS) is required between January 1 and March 1 of every year. Per L.A.M.C. [Truncated]  
Eval Division: Los Angeles City Fire Department  
Eval Program: HMRRP  
Eval Source: CERS

Map ID  
Direction  
Distance  
Elevation

MAP FINDINGS

Site

Database(s)

EDR ID Number  
EPA ID Number

**KAISER PERMANENTE (Continued)**

**S123517995**

Eval General Type: Other/Unknown  
Eval Date: 03-19-2020  
Violations Found: No  
Eval Type: Other, not routine, done by local agency  
Eval Notes: ALL VIOLATIONS CLEARED.  
Eval Division: Los Angeles City Fire Department  
Eval Program: HMRRP  
Eval Source: CERS

Eval General Type: Compliance Evaluation Inspection  
Eval Date: 11-13-2019  
Violations Found: Yes  
Eval Type: Routine done by local agency  
Eval Notes: Consent to enter, inspect and take photographs was given by: Jesus Castilo The Business Activities, Owner/Operator Identification, Hazardous Materials Inventory, Site Map, Emergency Response/Contingency Plan and Employee Training Plan sections were reviewed in CERS and field verified. Review and correct any violations indicated previously in this report, on or before the COMPLY BY date associated with each violation. NOTE: The LAMC, Sections (L.A.M.C. SECTION 57.105.1.4; 57.120.3; 57.121.2 and 57.121.2.1.) requires businesses that store, use or handle hazardous materials in the City of Los Angeles to obtain a Consolidated Permit from the Los Angeles Fire Department CUPA \*\*\*\* Annual submission of a Hazardous Materials Business Plan into California Environmental Reporting System (CERS) is required between January 1 and March 1 of every year. Per L.A.M.C. 57.121.3.5, failure to submit the required hazardous material business plan (HMBP) information annually into [Truncated]  
Eval Division: Los Angeles City Fire Department  
Eval Program: HMRRP  
Eval Source: CERS

Eval General Type: Other/Unknown  
Eval Date: 02-22-2017  
Violations Found: No  
Eval Type: Other, not routine, done by local agency  
Eval Notes: AFTER RE INSPECTION THIS BUSINESS IS NOW COMPLIANT WITH CERS  
Eval Division: Los Angeles City Fire Department  
Eval Program: HMRRP  
Eval Source: CERS

Eval General Type: Compliance Evaluation Inspection  
Eval Date: 12-09-2016  
Violations Found: Yes  
Eval Type: Routine done by local agency  
Eval Notes: MAINTENANCE PERSONNEL DID NOT WANT TO SIGN FOR INSPECTION  
Eval Division: Los Angeles City Fire Department  
Eval Program: HMRRP  
Eval Source: CERS

Coordinates:  
Site ID: 414458  
Facility Name: KAISER PERMANENTE  
Env Int Type Code: HMBP  
Program ID: 10245829  
Coord Name: Not reported  
Ref Point Type Desc: Center of a facility or station.

Map ID  
Direction  
Distance  
Elevation

MAP FINDINGS

Site

Database(s)

EDR ID Number  
EPA ID Number

**KAISER PERMANENTE (Continued)**

**S123517995**

Latitude: 34.099070  
Longitude: -118.296190

**Affiliation:**

Affiliation Type Desc: Document Preparer  
Entity Name: Jorge Diaz  
Entity Title: Not reported  
Affiliation Address: Not reported  
Affiliation City: Not reported  
Affiliation State: Not reported  
Affiliation Country: Not reported  
Affiliation Zip: Not reported  
Affiliation Phone: Not reported

Affiliation Type Desc: Environmental Contact  
Entity Name: Nadereh Sadeghi  
Entity Title: Not reported  
Affiliation Address: 4733 Sunset Blvd., 2nd floor, suite #234  
Affiliation City: Los Angeles  
Affiliation State: CA  
Affiliation Country: Not reported  
Affiliation Zip: 90027  
Affiliation Phone: Not reported

Affiliation Type Desc: Facility Mailing Address  
Entity Name: Mailing Address  
Entity Title: Not reported  
Affiliation Address: 4733 Sunset Blvd., 2nd floor suite 234  
Affiliation City: Los Angeles  
Affiliation State: CA  
Affiliation Country: Not reported  
Affiliation Zip: 90027  
Affiliation Phone: Not reported

Affiliation Type Desc: Legal Owner  
Entity Name: Kaiser Foundation Health Plan  
Entity Title: Not reported  
Affiliation Address: 393 E Walnut St.  
Affiliation City: Pasadena  
Affiliation State: CA  
Affiliation Country: United States  
Affiliation Zip: 91188  
Affiliation Phone: (323) 783-7341

Affiliation Type Desc: Parent Corporation  
Entity Name: Kaiser Permanente  
Entity Title: Not reported  
Affiliation Address: Not reported  
Affiliation City: Not reported  
Affiliation State: Not reported  
Affiliation Country: Not reported  
Affiliation Zip: Not reported  
Affiliation Phone: Not reported

Affiliation Type Desc: Property Owner  
Entity Name: Kaiser Foundation Health Plan  
Entity Title: Not reported

Map ID  
Direction  
Distance  
Elevation

MAP FINDINGS

Site

Database(s)

EDR ID Number  
EPA ID Number

**KAISER PERMANENTE (Continued)**

**S123517995**

Affiliation Address: 393 E Walnut St.  
Affiliation City: Pasadena  
Affiliation State: CA  
Affiliation Country: United States  
Affiliation Zip: 91188  
Affiliation Phone: (323) 783-7341

Affiliation Type Desc: CUPA District  
Entity Name: Los Angeles City Fire Department  
Entity Title: Not reported  
Affiliation Address: 200 North Main Street, Room 1780  
Affiliation City: Los Angeles  
Affiliation State: CA  
Affiliation Country: Not reported  
Affiliation Zip: 90012  
Affiliation Phone: (213) 978-3680

Affiliation Type Desc: Identification Signer  
Entity Name: Jorge L. Diaz  
Entity Title: EH&S Manager  
Affiliation Address: Not reported  
Affiliation City: Not reported  
Affiliation State: Not reported  
Affiliation Country: Not reported  
Affiliation Zip: Not reported  
Affiliation Phone: Not reported

Affiliation Type Desc: Operator  
Entity Name: Kaiser Permanente  
Entity Title: Not reported  
Affiliation Address: Not reported  
Affiliation City: Not reported  
Affiliation State: Not reported  
Affiliation Country: Not reported  
Affiliation Zip: Not reported  
Affiliation Phone: (323) 783-7341

**J80  
NW  
1/8-1/4  
0.166 mi.  
877 ft.**

**FORENSIC SCIENCE LABORATORY  
4922 W HOLLYWOOD BLVD  
LOS ANGELES, CA 90027**

**CA HAZMAT S123543514  
N/A**

**Site 8 of 8 in cluster J**

**Relative:  
Lower  
Actual:  
407 ft.**

LOS ANGELES HM:  
Name: FORENSIC SCIENCE LABORATORY  
Address: 4922 W HOLLYWOOD BLVD  
City,State,Zip: LOS ANGELES, CA 90027  
Facility ID: FA0006693  
Last Run Date: 06/01/2019  
Status: INACTIVE

Map ID  
Direction  
Distance  
Elevation

MAP FINDINGS

EDR ID Number  
EPA ID Number

L81  
SE  
1/8-1/4  
0.169 mi.  
891 ft.

**KAISER PERMANENTE RESEARCH LAB**  
**1515 N VERMONT LEVEL B**  
**HOLLYWOOD, CA 90027**

**RCRA NonGen / NLR**  
**FINDS**  
**ECHO**

**1000380327**  
**CAD982025850**

**Site 3 of 6 in cluster L**

**Relative:**  
**Lower**

RCRA NonGen / NLR:

**Actual:**  
**399 ft.**

Date form received by agency: 1998-11-16 00:00:00.0  
Facility name: KAISER PERMANENTE RESEARCH LAB  
Facility address: 1515 N VERMONT LEVEL B  
HOLLYWOOD, CA 90027  
EPA ID: CAD982025850  
Contact: MICHAEL L URAC  
Contact address: 4715 SUNSET BLVD  
LOS ANGELES, CA 90027  
Contact country: US  
Contact telephone: 323-783-3794  
Contact email: Not reported  
EPA Region: 09  
Classification: Non-Generator  
Description: Handler: Non-Generators do not presently generate hazardous waste

**Owner/Operator Summary:**

Owner/operator name: KAISER PERMANENTE RESEARCH LAB  
Owner/operator address: NOT REQUIRED  
NOT REQUIRED, ME 99999  
Owner/operator country: Not reported  
Owner/operator telephone: 415-555-1212  
Owner/operator email: Not reported  
Owner/operator fax: Not reported  
Owner/operator extension: Not reported  
Legal status: Private  
Owner/Operator Type: Owner  
Owner/Op start date: Not reported  
Owner/Op end date: Not reported

Owner/operator name: NOT REQUIRED  
Owner/operator address: NOT REQUIRED  
NOT REQUIRED, ME 99999  
Owner/operator country: Not reported  
Owner/operator telephone: 415-555-1212  
Owner/operator email: Not reported  
Owner/operator fax: Not reported  
Owner/operator extension: Not reported  
Legal status: Private  
Owner/Operator Type: Operator  
Owner/Op start date: Not reported  
Owner/Op end date: Not reported

**Handler Activities Summary:**

U.S. importer of hazardous waste: No  
Mixed waste (haz. and radioactive): No  
Recycler of hazardous waste: No  
Transporter of hazardous waste: No  
Treater, storer or disposer of HW: No  
Underground injection activity: No  
On-site burner exemption: No  
Furnace exemption: No

Map ID  
Direction  
Distance  
Elevation

MAP FINDINGS

Site

Database(s)

EDR ID Number  
EPA ID Number

**KAISER PERMANENTE RESEARCH LAB (Continued)**

**1000380327**

Used oil fuel burner: No  
Used oil processor: No  
User oil refiner: No  
Used oil fuel marketer to burner: No  
Used oil Specification marketer: No  
Used oil transfer facility: No  
Used oil transporter: No

Violation Status: No violations found

**FINDS:**

Registry ID: 110002781008

Click Here:

**Environmental Interest/Information System:**

California Hazardous Waste Tracking System - Datamart (HWTS-DATAMART) provides California with information on hazardous waste shipments for generators, transporters, and treatment, storage, and disposal facilities.

RCRAInfo is a national information system that supports the Resource Conservation and Recovery Act (RCRA) program through the tracking of events and activities related to facilities that generate, transport, and treat, store, or dispose of hazardous waste. RCRAInfo allows RCRA program staff to track the notification, permit, compliance, and corrective action activities required under RCRA.

HAZARDOUS WASTE BIENNIAL REPORTER

[Click this hyperlink](#) while viewing on your computer to access additional FINDS: detail in the EDR Site Report.

**ECHO:**

Envid: 1000380327  
Registry ID: 110002781008  
DFR URL: <http://echo.epa.gov/detailed-facility-report?fid=110002781008>  
Name: KAISER PERMANENTE  
Address: 1515 N VERMONT LEVEL B  
City,State,Zip: HOLLYWOOD, CA 90027

**L82  
SE  
1/8-1/4  
0.169 mi.  
891 ft.**

**KAISER 1515 VERMONT  
1515 N VERMONT AVE  
LOS ANGELES, CA 90027**

**CA CERS HAZ WASTE  
CA SWEEPS UST  
CA FID UST  
CA CERS**

**S101584979  
N/A**

**Site 4 of 6 in cluster L**

**Relative:  
Lower**

**CERS HAZ WASTE:**

**Actual:  
399 ft.**

Name: KAISER 1515 VERMONT  
Address: 1515 N VERMONT AVE  
City,State,Zip: LOS ANGELES, CA 90027  
Site ID: 517224  
CERS ID: 10782331  
CERS Description: Hazardous Waste Generator

Name: KAISER 1515 VERMONT  
Address: 1515 N VERMONT AVE  
City,State,Zip: LOS ANGELES, CA 90027  
Site ID: 517224  
CERS ID: 10782331  
CERS Description: RCRA LQ HW Generator

Map ID  
Direction  
Distance  
Elevation

MAP FINDINGS

Site

Database(s)

EDR ID Number  
EPA ID Number

**KAISER 1515 VERMONT (Continued)**

**S101584979**

**SWEEPS UST:**

Name: KAISER MEDICAL CENTER  
Address: 1515 N VERMONT AVE  
City: LOS ANGELES  
Status: Not reported  
Comp Number: 6632  
Number: Not reported  
Board Of Equalization: Not reported  
Referral Date: Not reported  
Action Date: Not reported  
Created Date: Not reported  
Owner Tank Id: Not reported  
SWRCB Tank Id: Not reported  
Tank Status: Not reported  
Capacity: Not reported  
Active Date: Not reported  
Tank Use: Not reported  
STG: Not reported  
Content: Not reported  
Number Of Tanks: 0

**CA FID UST:**

Facility ID: 19017705  
Regulated By: UTKNI  
Regulated ID: Not reported  
Cortese Code: Not reported  
SIC Code: Not reported  
Facility Phone: 2130000000  
Mail To: Not reported  
Mailing Address: 1515 N VERMONT AVE  
Mailing Address 2: Not reported  
Mailing City,St,Zip: LOS ANGELES 900270000  
Contact: Not reported  
Contact Phone: Not reported  
DUNS Number: Not reported  
NPDES Number: Not reported  
EPA ID: Not reported  
Comments: Not reported  
Status: Inactive

**CERS:**

Name: KAISER 1515 VERMONT  
Address: 1515 N VERMONT AVE  
City,State,Zip: LOS ANGELES, CA 90027  
Site ID: 517224  
CERS ID: 10782331  
CERS Description: Chemical Storage Facilities

**Evaluation:**

Eval General Type: Compliance Evaluation Inspection  
Eval Date: 09-23-2019  
Violations Found: No  
Eval Type: Routine done by local agency  
Eval Notes: Jorge Diaz, Director EH & S  
Eval Division: Los Angeles County Fire Department  
Eval Program: HW



Map ID  
Direction  
Distance  
Elevation

MAP FINDINGS

Site

Database(s)

EDR ID Number  
EPA ID Number

**KAISER 1515 VERMONT (Continued)**

**S101584979**

Eval Source: CERS

Coordinates:

Site ID: 517224  
Facility Name: KAISER 1515 Vermont  
Env Int Type Code: HMBP  
Program ID: 10782331  
Coord Name: Not reported  
Ref Point Type Desc: Center of a facility or station.  
Latitude: 34.098640  
Longitude: -118.292250

Affiliation:

Affiliation Type Desc: Document Preparer  
Entity Name: Jorge Diaz  
Entity Title: Not reported  
Affiliation Address: Not reported  
Affiliation City: Not reported  
Affiliation State: Not reported  
Affiliation Country: Not reported  
Affiliation Zip: Not reported  
Affiliation Phone: Not reported

Affiliation Type Desc: Identification Signer  
Entity Name: Jorge Diaz  
Entity Title: Director EH&S  
Affiliation Address: Not reported  
Affiliation City: Not reported  
Affiliation State: Not reported  
Affiliation Country: Not reported  
Affiliation Zip: Not reported  
Affiliation Phone: Not reported

Affiliation Type Desc: Legal Owner  
Entity Name: Kaiser Permanente  
Entity Title: Not reported  
Affiliation Address: 4841 Hollywood Blvd  
Affiliation City: Los Angeles  
Affiliation State: CA  
Affiliation Country: United States  
Affiliation Zip: 90027  
Affiliation Phone: (323) 783-1827

Affiliation Type Desc: Facility Mailing Address  
Entity Name: Mailing Address  
Entity Title: Not reported  
Affiliation Address: 4733 Sunset Blvd., 2nd floor Suite #234  
Affiliation City: Los Angeles  
Affiliation State: CA  
Affiliation Country: Not reported  
Affiliation Zip: 90027  
Affiliation Phone: Not reported

Affiliation Type Desc: Operator  
Entity Name: Kaiser Permanente  
Entity Title: Not reported

Map ID  
Direction  
Distance  
Elevation

MAP FINDINGS

Site

Database(s)

EDR ID Number  
EPA ID Number

**KAISER 1515 VERMONT (Continued)**

**S101584979**

Affiliation Address: Not reported  
Affiliation City: Not reported  
Affiliation State: Not reported  
Affiliation Country: Not reported  
Affiliation Zip: Not reported  
Affiliation Phone: (323) 783-1827

Affiliation Type Desc: Parent Corporation  
Entity Name: Kaiser Permanente  
Entity Title: Not reported  
Affiliation Address: Not reported  
Affiliation City: Not reported  
Affiliation State: Not reported  
Affiliation Country: Not reported  
Affiliation Zip: Not reported  
Affiliation Phone: Not reported

Affiliation Type Desc: CUPA District  
Entity Name: Los Angeles City Fire Department  
Entity Title: Not reported  
Affiliation Address: 200 North Main Street, Room 1780  
Affiliation City: Los Angeles  
Affiliation State: CA  
Affiliation Country: Not reported  
Affiliation Zip: 90012  
Affiliation Phone: (213) 978-3680

Affiliation Type Desc: Property Owner  
Entity Name: Kaiser Foundation Health Plan  
Entity Title: Not reported  
Affiliation Address: 393 E Walnut St.  
Affiliation City: Pasadena  
Affiliation State: CA  
Affiliation Country: United States  
Affiliation Zip: 91188-0001  
Affiliation Phone: (510) 271-5800

Affiliation Type Desc: Environmental Contact  
Entity Name: Nadereh Sadeghi  
Entity Title: Not reported  
Affiliation Address: 4733 Sunset Blvd., 2nd floor Suite #234  
Affiliation City: Los Angeles  
Affiliation State: CA  
Affiliation Country: Not reported  
Affiliation Zip: 90027  
Affiliation Phone: Not reported

Map ID  
Direction  
Distance  
Elevation

MAP FINDINGS

EDR ID Number  
EPA ID Number

L83  
SE  
1/8-1/4  
0.169 mi.  
891 ft.

1515 N VERMONT AVE  
LOS ANGELES, CA

Site 5 of 6 in cluster L

CA UST U004300068  
N/A

Relative:  
Lower

LOS ANGELES UST:

Actual:  
399 ft.

Name: Not reported  
Address: 1515 N VERMONT AVE  
City,State,Zip: LOS ANGELES, CA  
Facility ID: Not reported  
Last Run Date: 01/01/1900  
Status: HISTORICAL

L84  
SE  
1/8-1/4  
0.169 mi.  
891 ft.

KAISER PERMANENTE  
1515 N VERMONT AVE  
LOS ANGELES, CA 90027

Site 6 of 6 in cluster L

RCRA-LQG 1019899295  
CAD981396658

Relative:  
Lower

RCRA-LQG:

Actual:  
399 ft.

Date form received by agency: 2018-02-24 00:00:00.0  
Facility name: KAISER PERMANENTE  
Facility address: 1515 N VERMONT AVE  
LOS ANGELES, CA 90027-0000  
EPA ID: CAD981396658  
Mailing address: SUNSET BLVD.  
2ND FLOOR, SUITE #234  
LOS ANGELES, CA 90027  
Contact: JORGE L DIAZ  
Contact address: SUNSET BLVD. 2ND FLOOR, SUITE #234  
LOS ANGELES, CA 90027  
Contact country: US  
Contact telephone: 323-783-6986  
Contact email: JORGE.L.DIAZ@KP.ORG  
EPA Region: 09  
Classification: Large Quantity Generator  
Description: Handler: generates 1,000 kg or more of hazardous waste during any calendar month; or generates more than 1 kg of acutely hazardous waste during any calendar month; or generates more than 100 kg of any residue or contaminated soil, waste or other debris resulting from the cleanup of a spill, into or on any land or water, of acutely hazardous waste during any calendar month; or generates 1 kg or less of acutely hazardous waste during any calendar month, and accumulates more than 1 kg of acutely hazardous waste at any time; or generates 100 kg or less of any residue or contaminated soil, waste or other debris resulting from the cleanup of a spill, into or on any land or water, of acutely hazardous waste during any calendar month, and accumulates more than 100 kg of that material at any time

Owner/Operator Summary:

Owner/operator name: KAISER FOUNDATION HOSPITALS  
Owner/operator address: KAISER PLAZA  
OAKLAND, CA 94612  
Owner/operator country: US  
Owner/operator telephone: 510-271-5800  
Owner/operator email: Not reported  
Owner/operator fax: Not reported  
Owner/operator extension: Not reported

Map ID  
Direction  
Distance  
Elevation

MAP FINDINGS

Site

Database(s)

EDR ID Number  
EPA ID Number

**KAISER PERMANENTE (Continued)**

**1019899295**

Legal status: Private  
Owner/Operator Type: Operator  
Owner/Op start date: 1961-01-01 00:00:00.  
Owner/Op end date: Not reported  
  
Owner/operator name: KAISER FOUNDATION HOSPITALS  
Owner/operator address: KAISER PLAZA  
OAKLAND, CA 94612  
  
Owner/operator country: US  
Owner/operator telephone: 510-271-5800  
Owner/operator email: Not reported  
Owner/operator fax: Not reported  
Owner/operator extension: Not reported  
Legal status: Private  
Owner/Operator Type: Owner  
Owner/Op start date: 1961-01-01 00:00:00.  
Owner/Op end date: Not reported

Handler Activities Summary:

U.S. importer of hazardous waste: No  
Mixed waste (haz. and radioactive): No  
Recycler of hazardous waste: No  
Transporter of hazardous waste: No  
Treater, storer or disposer of HW: No  
Underground injection activity: No  
On-site burner exemption: No  
Furnace exemption: No  
Used oil fuel burner: No  
Used oil processor: No  
User oil refiner: No  
Used oil fuel marketer to burner: No  
Used oil Specification marketer: No  
Used oil transfer facility: No  
Used oil transporter: No

Historical Generators:

Date form received by agency: 2016-06-09 00:00:00.0  
Site name: KAISER PERMANENTE  
Classification: Large Quantity Generator

Hazardous Waste Summary:

. Waste code: 121  
. Waste name: Alkaline solution (pH >12.5) with metals (antimony, arsenic, barium, beryllium, cadmium, chromium, cobalt, copper, lead, mercury, molybdenum, nickel, selenium, silver, thallium, vanadium, and zinc)  
  
. Waste code: 141  
. Waste name: Off-specification, aged, or surplus inorganics  
  
. Waste code: 181  
. Waste name: Other inorganic solid waste  
  
. Waste code: 311  
. Waste name: Pharmaceutical waste

Map ID  
Direction  
Distance  
Elevation

MAP FINDINGS

Site

Database(s)

EDR ID Number  
EPA ID Number

**KAISER PERMANENTE (Continued)**

**1019899295**

- . Waste code: 331
- . Waste name: Off-specification, aged, or surplus organics
  
- . Waste code: 343
- . Waste name: Unspecified organic liquid mixture
  
- . Waste code: 352
- . Waste name: Other organic solids
  
- . Waste code: 551
- . Waste name: Laboratory waste chemicals
  
- . Waste code: D001
- . Waste name: IGNITABLE WASTE
  
- . Waste code: D002
- . Waste name: CORROSIVE WASTE
  
- . Waste code: D003
- . Waste name: REACTIVE WASTE
  
- . Waste code: D004
- . Waste name: ARSENIC
  
- . Waste code: D005
- . Waste name: BARIUM
  
- . Waste code: D008
- . Waste name: LEAD
  
- . Waste code: D009
- . Waste name: MERCURY
  
- . Waste code: D011
- . Waste name: SILVER
  
- . Waste code: D022
- . Waste name: CHLOROFORM
  
- . Waste code: D035
- . Waste name: METHYL ETHYL KETONE
  
- . Waste code: F003
- . Waste name: THE FOLLOWING SPENT NONHALOGENATED SOLVENTS: XYLENE, ACETONE, ETHYL ACETATE, ETHYL BENZENE, ETHYL ETHER, METHYL ISOBUTYL KETONE, N-BUTYL ALCOHOL, CYCLOHEXANONE, AND METHANOL; ALL SPENT SOLVENT MIXTURES/BLENDS CONTAINING, BEFORE USE, ONLY THE ABOVE SPENT NONHALOGENATED SOLVENTS; AND ALL SPENT SOLVENT MIXTURES/BLENDS CONTAINING, BEFORE USE, ONE OR MORE OF THE ABOVE NONHALOGENATED SOLVENTS, AND A TOTAL OF TEN PERCENT OR MORE (BY VOLUME) OF ONE OR MORE OF THOSE SOLVENTS LISTED IN F001, F002, F004, AND F005; AND STILL BOTTOMS FROM THE RECOVERY OF THESE SPENT SOLVENTS AND SPENT SOLVENT MIXTURES.
  
- . Waste code: P001
- . Waste name: 2H-1-BENZOPYRAN-2-ONE, 4-HYDROXY-3-(3-OXO-1-PHENYLBUTYL)-, & SALTS, WHEN PRESENT AT CONCENTRATIONS GREATER THAN 0.3% (OR) WARFARIN, &

Map ID  
Direction  
Distance  
Elevation

MAP FINDINGS

Site

Database(s)

EDR ID Number  
EPA ID Number

**KAISER PERMANENTE (Continued)**

**1019899295**

SALTS, WHEN PRESENT AT CONCENTRATIONS GREATER THAN 0.3%

- . Waste code: P011
- . Waste name: ARSENIC OXIDE AS<sub>2</sub>O<sub>5</sub> (OR) ARSENIC PENTOXIDE
- . Waste code: P012
- . Waste name: ARSENIC OXIDE AS<sub>2</sub>O<sub>3</sub> (OR) ARSENIC TRIOXIDE
- . Waste code: P048
- . Waste name: 2,4-DINITROPHENOL (OR) PHENOL, 2,4-DINITRO-
- . Waste code: P075
- . Waste name: NICOTINE, & SALTS (OR) PYRIDINE, 3-(1-METHYL-2-PYRROLIDINYL)-, (S)-, & SALTS
- . Waste code: P081
- . Waste name: 1,2,3-PROPANETRIOL, TRINITRATE (R) (OR) NITROGLYCERINE (R)
- . Waste code: P098
- . Waste name: POTASSIUM CYANIDE (OR) POTASSIUM CYANIDE K(CN)
- . Waste code: P105
- . Waste name: SODIUM AZIDE
- . Waste code: P106
- . Waste name: SODIUM CYANIDE (OR) SODIUM CYANIDE NA(CN)
- . Waste code: U002
- . Waste name: 2-PROPANONE (I) (OR) ACETONE (I)
- . Waste code: U003
- . Waste name: ACETONITRILE (I,T)
- . Waste code: U007
- . Waste name: 2-PROPENAMIDE (OR) ACRYLAMIDE
- . Waste code: U010
- . Waste name: AZIRINO [2',3':3,4]PYRROLO[1,2-A]INDOLE-4,7-DIONE, 6-AMINO-8-[[[(AMINOCARBONYLOXY)METHYL]-1,1A,2,8,8A,8B-HEXAHYDRO-8A-METHOXY-5-METHYL-, [1AS-(1AALPHA, 8BETA, 8AALPHA, 8BALPHA)]- (OR) MITOMYCIN C
- . Waste code: U035
- . Waste name: BENZENEBUTANOIC ACID, 4-[BIS(2-CHLOROETHYL)AMINO]- (OR) CHLORAMBUCIL
- . Waste code: U050
- . Waste name: CHRYSENE
- . Waste code: U058
- . Waste name: 2H-1,3,2-OXAZAPHOSPHORIN-2-AMINE, N,N-BIS(2-CHLOROETHYL)TETRAHYDRO-, 2-OXIDE (OR) CYCLOPHOSPHAMIDE
- . Waste code: U059
- . Waste name: 5,12-NAPHTHACENEDIONE, 8-ACETYL-10-[(3-AMINO-2,3,6-TRIDEOXY)-ALPHA-L-LYXO-HEXOPYRANOSYL)OXY]-7,8,9,10-TETRAHYDRO-6,8,11-TRIHYDROXY-1-METHOXY-, (8S-CIS)- (OR) DAUNOMYCIN

Map ID  
Direction  
Distance  
Elevation

MAP FINDINGS

Site

Database(s)

EDR ID Number  
EPA ID Number

**KAISER PERMANENTE (Continued)**

**1019899295**

. Waste code: U108  
. Waste name: 1,4-DIETHYLENEOXIDE (OR) 1,4-DIOXANE

. Waste code: U117  
. Waste name: ETHANE, 1,1'-OXYBIS-(I) (OR) ETHYL ETHER (I)

. Waste code: U150  
. Waste name: L-PHENYLALANINE, 4-[BIS(2-CHLOROETHYL)AMINO]- (OR) MELPHALAN

. Waste code: U159  
. Waste name: 2-BUTANONE (I,T) (OR) METHYL ETHYL KETONE (MEK) (I,T)

. Waste code: U188  
. Waste name: PHENOL

. Waste code: U206  
. Waste name: D-GLUCOSE, 2-DEOXY-2-[[[(METHYLNITROSOAMINO)-CARBONYL]AMINO]- (OR) GLUCOPYRANOSE, 2-DEOXY-2-(3-METHYL-3-NITROSOUREIDO)-,D- (OR) STREPTOZOTOCIN

. Waste code: U220  
. Waste name: BENZENE, METHYL- (OR) TOLUENE

. Waste code: U237  
. Waste name: 2,4-(1H,3H)-PYRIMIDINEDIONE, 5-[BIS(2-CHLOROETHYL)AMINO]- (OR) URACIL MUSTARD

Biennial Reports:

Last Biennial Reporting Year: 2017

Annual Waste Handled:

Waste code: D001  
Waste name: IGNITABLE HAZARDOUS WASTES ARE THOSE WASTES WHICH HAVE A FLASHPOINT OF LESS THAN 140 DEGREES FAHRENHEIT AS DETERMINED BY A PENSKEY-MARTENS CLOSED CUP FLASH POINT TESTER. ANOTHER METHOD OF DETERMINING THE FLASH POINT OF A WASTE IS TO REVIEW THE MATERIAL SAFETY DATA SHEET, WHICH CAN BE OBTAINED FROM THE MANUFACTURER OR DISTRIBUTOR OF THE MATERIAL. LACQUER THINNER IS AN EXAMPLE OF A COMMONLY USED SOLVENT WHICH WOULD BE CONSIDERED AS IGNITABLE HAZARDOUS WASTE.

Amount (Lbs): 80

Waste code: D004  
Waste name: ARSENIC  
Amount (Lbs): 95

Waste code: F003  
Waste name: THE FOLLOWING SPENT NON-HALOGENATED SOLVENTS: XYLENE, ACETONE, ETHYL ACETATE, ETHYL BENZENE, ETHYL ETHER, METHYL ISOBUTYL KETONE, N-BUTYL ALCOHOL, CYCLOHEXANONE, AND METHANOL; ALL SPENT SOLVENT MIXTURES/BLENDS CONTAINING, BEFORE USE, ONLY THE ABOVE SPENT NON-HALOGENATED SOLVENTS; AND ALL SPENT SOLVENT MIXTURES/BLENDS CONTAINING, BEFORE USE, ONE OR MORE OF THE ABOVE NON-HALOGENATED SOLVENTS, AND, A TOTAL OF TEN PERCENT OR MORE (BY VOLUME) OF ONE OR MORE OF THOSE SOLVENTS LISTED IN F001, F002, F004, AND F005, AND STILL BOTTOMS FROM THE RECOVERY OF THESE SPENT SOLVENTS AND SPENT SOLVENT MIXTURES.

Amount (Lbs): 80

Map ID  
Direction  
Distance  
Elevation

MAP FINDINGS

Site

Database(s)

EDR ID Number  
EPA ID Number

**KAISER PERMANENTE (Continued)**

**1019899295**

Waste code:	P001
Waste name:	2H-1-BENZOPYRAN-2-ONE, 4-HYDROXY-3-(3-OXO-1-PHENYLBUTYL)-, & SALTS, WHEN PRESENT AT CONCENTRATIONS GREATER THAN 0.3%
Amount (Lbs):	51
Waste code:	P012
Waste name:	ARSENIC OXIDE AS2O3
Amount (Lbs):	95
Waste code:	P075
Waste name:	NICOTINE, & SALTS
Amount (Lbs):	51
Waste code:	P081
Waste name:	NITROGLYCERINE (R)
Amount (Lbs):	51
Waste code:	U002
Waste name:	ACETONE (I)
Amount (Lbs):	51
Waste code:	U010
Waste name:	AZIRINO[2',3':3,4]PYRROLO[1,2-A]INDOLE-4,7-DIONE, 6-AMINO-8-[[[(AMINOCARBONYL)OXY]METHYL]-1,1A,2,8,8A,8B-HEXAHYDRO-8A-METHOXY-5-METHYL-, [1AS-(1AALPHA, 8BETA,8AALPHA,8BALPHA)]-
Amount (Lbs):	1129.7
Waste code:	U035
Waste name:	BENZENE BUTANOIC ACID, 4-[BIS(2-CHLOROETHYL)AMINO]-
Amount (Lbs):	1129.7
Waste code:	U058
Waste name:	CYCLOPHOSPHAMIDE
Amount (Lbs):	1078.7
Waste code:	U059
Waste name:	DAUNOMYCIN
Amount (Lbs):	1078.7
Waste code:	U150
Waste name:	MELPHALAN
Amount (Lbs):	1078.7

Violation Status: No violations found

**K85**  
**SSW**  
**1/8-1/4**  
**0.170 mi.**  
**896 ft.**

**4874 SUNSET BLVD**  
**LOS ANGELES, CA**  
**Site 8 of 8 in cluster K**

**CA UST** **U004302912**  
**N/A**

**Relative:**  
**Lower**

**LOS ANGELES UST:**

**Actual:**  
**380 ft.**

Name:	Not reported
Address:	4874 SUNSET BLVD
City,State,Zip:	LOS ANGELES, CA
Facility ID:	Not reported
Last Run Date:	01/01/1900



Map ID  
Direction  
Distance  
Elevation

MAP FINDINGS

Site

Database(s)

EDR ID Number  
EPA ID Number

(Continued)

U004302912

Status: HISTORICAL

P86  
SSE  
1/8-1/4  
0.171 mi.  
904 ft.

KAISER FOUNDATION HOSPITALS IN  
4760 W SUNSET BLVD  
LOS ANGELES, CA 90027

Site 1 of 3 in cluster P

CA CERS HAZ WASTE  
CA FID UST  
CA HAZNET  
CA HAZMAT  
CA CERS

S101584705  
N/A

Relative:  
Lower  
Actual:  
390 ft.

CERS HAZ WASTE:  
Name: KAISER PERMANENTE  
Address: 4760 W SUNSET BLVD  
City,State,Zip: LOS ANGELES, CA 90027  
Site ID: 127161  
CERS ID: 10256134  
CERS Description: Hazardous Waste Generator

CA FID UST:  
Facility ID: 19014615  
Regulated By: UTNKA  
Regulated ID: Not reported  
Cortese Code: Not reported  
SIC Code: Not reported  
Facility Phone: 2136674000  
Mail To: Not reported  
Mailing Address: 4760 W SUNSET BLVD  
Mailing Address 2: Not reported  
Mailing City,St,Zip: LOS ANGELES 900270000  
Contact: Not reported  
Contact Phone: Not reported  
DUNs Number: Not reported  
NPDES Number: Not reported  
EPA ID: Not reported  
Comments: Not reported  
Status: Active

HAZNET:  
Name: KAISER PERMANENTE  
Address: 4760 W SUNSET BLVD  
Address 2: Not reported  
City,State,Zip: LOS ANGELES, CA 900276063  
Contact: MATTHEW J HURAY  
Telephone: 3016257462  
Mailing Name: Not reported  
Mailing Address: 1800 HARRISON ST

Year: 2017  
Gepaid: CAL000084739  
TSD EPA ID: CAD044429835  
CA Waste Code: 331 - Off-specification, aged or surplus organics  
Disposal Method: H141 - Storage, Bulking, And/Or Transfer Off Site--No  
Treatment/Recovery (H010-H129) Or (H131-H135)  
Tons: 0.004

Year: 2017  
Gepaid: CAL000084739  
TSD EPA ID: NED981723513  
CA Waste Code: 311 - Pharmaceutical waste

Map ID  
Direction  
Distance  
Elevation

MAP FINDINGS

Site

Database(s)

EDR ID Number  
EPA ID Number

**KAISER FOUNDATION HOSPITALS IN (Continued)**

**S101584705**

Disposal Method: H040 - Incineration--Thermal Destruction Other Than Use As A Fuel  
Tons: 0.035

Year: 2016  
Gepaid: CAL000084739  
TSD EPA ID: CAD044429835  
CA Waste Code: 331 - Off-specification, aged or surplus organics  
Disposal Method: H141 - Storage, Bulking, And/Or Transfer Off Site--No  
Treatment/Reovery (H010-H129) Or (H131-H135)  
Tons: 0.0075

Year: 2014  
Gepaid: CAL000084739  
TSD EPA ID: CAD044429835  
CA Waste Code: 331 - Off-specification, aged or surplus organics  
Disposal Method: H141 - Storage, Bulking, And/Or Transfer Off Site--No  
Treatment/Reovery (H010-H129) Or (H131-H135)  
Tons: 0.0075

Year: 2012  
Gepaid: CAL000084739  
TSD EPA ID: TXD055141378  
CA Waste Code: 331 - Off-specification, aged or surplus organics  
Disposal Method: H040 - Incineration--Thermal Destruction Other Than Use As A Fuel  
Tons: 0.0005

Year: 2011  
Gepaid: CAL000084739  
TSD EPA ID: UTD981552177  
CA Waste Code: 181 - Other inorganic solid waste  
Disposal Method: H040 - Incineration--Thermal Destruction Other Than Use As A Fuel  
Tons: 0.002

Year: 2008  
Gepaid: CAL000084739  
TSD EPA ID: CAD044429835  
CA Waste Code: 311 - Pharmaceutical waste  
Disposal Method: H141 - Storage, Bulking, And/Or Transfer Off Site--No  
Treatment/Reovery (H010-H129) Or (H131-H135)  
Tons: 0.0085

Year: 2002  
Gepaid: CAL000084739  
TSD EPA ID: CAD982484933  
CA Waste Code: 512 - Other empty containers 30 gallons or more  
Disposal Method: R01 - Recycler  
Tons: 0.315

Year: 2001  
Gepaid: CAL000084739  
TSD EPA ID: CAD009007626  
CA Waste Code: 151 - Asbestos containing waste  
Disposal Method: D80 - Disposal, Land Fill  
Tons: 0.8428

Year: 2001  
Gepaid: CAL000084739

Map ID  
Direction  
Distance  
Elevation

MAP FINDINGS

Site

Database(s)

EDR ID Number  
EPA ID Number

**KAISER FOUNDATION HOSPITALS IN (Continued)**

**S101584705**

TSD EPA ID: CAT080013352  
CA Waste Code: 221 - Waste oil and mixed oil  
Disposal Method: R01 - Recycler  
Tons: 6.84

[Click this hyperlink](#) while viewing on your computer to access  
12 additional CA HAZNET: record(s) in the EDR Site Report.

**Additional Info:**

Year: 2011  
Gen EPA ID: CAL000084739

Shipment Date: 20110718  
Creation Date: 12/20/2011 18:30:24  
Receipt Date: 20110802  
Manifest ID: 004477556FLE  
Trans EPA ID: MAD039322250  
Trans Name: CLEAN HARBORS ENVIRONMENTAL SERVICES INC  
Trans 2 EPA ID: NED986382133  
Trans 2 Name: SMITH SYSTEMS TRANS  
TSD EPA ID: UTD981552177  
Trans Name: CLEAN HARBORS ARAGONITE LLC  
TSD EPA ID: Not reported  
TSD EPA Name: Not reported  
Waste Code Description: 181 - Other inorganic solid waste Organics  
RCRA Code: D001  
Meth Code: H040 - Incineration--Thermal Destruction Other Than Use As A Fuel  
Quantity Tons: 0.001  
Waste Quantity: 2  
Quantity Unit: P  
Additional Code 1: Not reported  
Additional Code 2: Not reported  
Additional Code 3: Not reported  
Additional Code 4: Not reported  
Additional Code 5: Not reported

Shipment Date: 20110718  
Creation Date: 12/20/2011 18:30:24  
Receipt Date: 20110802  
Manifest ID: 004706423FLE  
Trans EPA ID: MAD039322250  
Trans Name: CLEAN HARBORS ENVIRONMENTAL SERVICES INC  
Trans 2 EPA ID: NED986382133  
Trans 2 Name: SMITH SYSTEMS TRANS  
TSD EPA ID: UTD981552177  
Trans Name: CLEAN HARBORS ARAGONITE LLC  
TSD EPA ID: Not reported  
TSD EPA Name: Not reported  
Waste Code Description: 181 - Other inorganic solid waste Organics  
RCRA Code: D011  
Meth Code: H040 - Incineration--Thermal Destruction Other Than Use As A Fuel  
Quantity Tons: 0.001  
Waste Quantity: 2  
Quantity Unit: P  
Additional Code 1: Not reported  
Additional Code 2: Not reported

Map ID  
Direction  
Distance  
Elevation

MAP FINDINGS

Site

Database(s)

EDR ID Number  
EPA ID Number

**KAISER FOUNDATION HOSPITALS IN (Continued)**

**S101584705**

Additional Code 3: Not reported  
Additional Code 4: Not reported  
Additional Code 5: Not reported

Additional Info:

Year: 1999  
Gen EPA ID: CAL000084739

Shipment Date: 19990204  
Creation Date: 6/18/1999 0:00:00  
Receipt Date: Not reported  
Manifest ID: 98014228  
Trans EPA ID: CAL000827802  
Trans Name: Not reported  
Trans 2 EPA ID: Not reported  
Trans 2 Name: Not reported  
TSDF EPA ID: CAD000013493  
Trans Name: Not reported  
TSDF Alt EPA ID: Not reported  
TSDF Alt Name: Not reported  
Waste Code Description: 171 - Metal sludge (see 121  
RCRA Code: D011  
Meth Code: - Not reported  
Quantity Tons: 0.015  
Waste Quantity: 30  
Quantity Unit: P  
Additional Code 1: Not reported  
Additional Code 2: Not reported  
Additional Code 3: Not reported  
Additional Code 4: Not reported  
Additional Code 5: Not reported

Additional Info:

Year: 2001  
Gen EPA ID: CAL000084739

Shipment Date: 20011211  
Creation Date: 2/20/2002 0:00:00  
Receipt Date: 20011211  
Manifest ID: 21193656  
Trans EPA ID: CAD028277036  
Trans Name: Not reported  
Trans 2 EPA ID: Not reported  
Trans 2 Name: Not reported  
TSDF EPA ID: CAT080013352  
Trans Name: Not reported  
TSDF Alt EPA ID: CAT080013352  
TSDF Alt Name: Not reported  
Waste Code Description: 221 - Waste oil and mixed oil  
RCRA Code: Not reported  
Meth Code: R01 - Recycler  
Quantity Tons: 6.84  
Waste Quantity: 1800  
Quantity Unit: G  
Additional Code 1: Not reported  
Additional Code 2: Not reported

Map ID  
Direction  
Distance  
Elevation

MAP FINDINGS

Site

Database(s)

EDR ID Number  
EPA ID Number

**KAISER FOUNDATION HOSPITALS IN (Continued)**

**S101584705**

Additional Code 3: Not reported  
Additional Code 4: Not reported  
Additional Code 5: Not reported  
  
Shipment Date: 20010316  
Creation Date: 5/16/2001 0:00:00  
Receipt Date: 20010322  
Manifest ID: 99360500  
Trans EPA ID: CAD073609893  
Trans Name: Not reported  
Trans 2 EPA ID: CAR000017657  
Trans 2 Name: Not reported  
TSDF EPA ID: CAD009007626  
Trans Name: Not reported  
TSDF Alt EPA ID: Not reported  
TSDF Alt Name: Not reported  
Waste Code Description: 151 - Asbestos-containing waste  
RCRA Code: Not reported  
Meth Code: D80 - Disposal, Land Fill  
Quantity Tons: 0.8428  
Waste Quantity: 1  
Quantity Unit: Y  
Additional Code 1: Not reported  
Additional Code 2: Not reported  
Additional Code 3: Not reported  
Additional Code 4: Not reported  
Additional Code 5: Not reported

**Additional Info:**

Year: 1998  
Gen EPA ID: CAL000084739

Shipment Date: 19981029  
Creation Date: 12/17/1998 0:00:00  
Receipt Date: 19981105  
Manifest ID: 98014162  
Trans EPA ID: CAL000827802  
Trans Name: Not reported  
Trans 2 EPA ID: Not reported  
Trans 2 Name: Not reported  
TSDF EPA ID: CAD000013493  
Trans Name: Not reported  
TSDF Alt EPA ID: Not reported  
TSDF Alt Name: Not reported  
Waste Code Description: 171 - Metal sludge (see 121  
RCRA Code: D011  
Meth Code: R01 - Recycler  
Quantity Tons: 0.015  
Waste Quantity: 30  
Quantity Unit: P  
Additional Code 1: Not reported  
Additional Code 2: Not reported  
Additional Code 3: Not reported  
Additional Code 4: Not reported  
Additional Code 5: Not reported

Shipment Date: 19980728

Map ID  
Direction  
Distance  
Elevation

MAP FINDINGS

Site

Database(s)

EDR ID Number  
EPA ID Number

**KAISER FOUNDATION HOSPITALS IN (Continued)**

**S101584705**

Creation Date: 9/15/1998 0:00:00  
Receipt Date: 19980730  
Manifest ID: 98014079  
Trans EPA ID: CAL000827802  
Trans Name: Not reported  
Trans 2 EPA ID: Not reported  
Trans 2 Name: Not reported  
TSDF EPA ID: CAD000013493  
Trans Name: Not reported  
TSDF Alt EPA ID: Not reported  
TSDF Alt Name: Not reported  
Waste Code Description: 171 - Metal sludge (see 121  
RCRA Code: D011  
Meth Code: R01 - Recycler  
Quantity Tons: 0.0075  
Waste Quantity: 15  
Quantity Unit: P  
Additional Code 1: Not reported  
Additional Code 2: Not reported  
Additional Code 3: Not reported  
Additional Code 4: Not reported  
Additional Code 5: Not reported

Shipment Date: 19980427  
Creation Date: 6/26/1998 0:00:00  
Receipt Date: 19980430  
Manifest ID: 98014001  
Trans EPA ID: CAL000827802  
Trans Name: Not reported  
Trans 2 EPA ID: Not reported  
Trans 2 Name: Not reported  
TSDF EPA ID: CAD000013493  
Trans Name: Not reported  
TSDF Alt EPA ID: Not reported  
TSDF Alt Name: Not reported  
Waste Code Description: 171 - Metal sludge (see 121  
RCRA Code: D011  
Meth Code: R01 - Recycler  
Quantity Tons: 0.0075  
Waste Quantity: 15  
Quantity Unit: P  
Additional Code 1: Not reported  
Additional Code 2: Not reported  
Additional Code 3: Not reported  
Additional Code 4: Not reported  
Additional Code 5: Not reported

Shipment Date: 19980129  
Creation Date: 4/16/1998 0:00:00  
Receipt Date: 19980205  
Manifest ID: 96643127  
Trans EPA ID: CAL000827802  
Trans Name: Not reported  
Trans 2 EPA ID: Not reported  
Trans 2 Name: Not reported  
TSDF EPA ID: CAD000013493  
Trans Name: Not reported

Map ID  
Direction  
Distance  
Elevation

MAP FINDINGS

Site

Database(s)

EDR ID Number  
EPA ID Number

**KAISER FOUNDATION HOSPITALS IN (Continued)**

**S101584705**

TSDF Alt EPA ID: Not reported  
TSDF Alt Name: Not reported  
Waste Code Description: 171 - Metal sludge (see 121  
RCRA Code: D011  
Meth Code: R01 - Recycler  
Quantity Tons: 0.0075  
Waste Quantity: 15  
Quantity Unit: P  
Additional Code 1: Not reported  
Additional Code 2: Not reported  
Additional Code 3: Not reported  
Additional Code 4: Not reported  
Additional Code 5: Not reported

Shipment Date: 19980129  
Creation Date: 4/16/1998 0:00:00  
Receipt Date: 19980207  
Manifest ID: 97250639  
Trans EPA ID: CAT080016116  
Trans Name: Not reported  
Trans 2 EPA ID: Not reported  
Trans 2 Name: Not reported  
TSDF EPA ID: CAT080013352  
Trans Name: Not reported  
TSDF Alt EPA ID: Not reported  
TSDF Alt Name: Not reported  
Waste Code Description: 221 - Waste oil and mixed oil  
RCRA Code: Not reported  
Meth Code: R01 - Recycler  
Quantity Tons: 0.38  
Waste Quantity: 100  
Quantity Unit: G  
Additional Code 1: Not reported  
Additional Code 2: Not reported  
Additional Code 3: Not reported  
Additional Code 4: Not reported  
Additional Code 5: Not reported

Additional Info:  
Year: 2002  
Gen EPA ID: CAL000084739

Shipment Date: 20020104  
Creation Date: 2/20/2002 0:00:00  
Receipt Date: 20020104  
Manifest ID: 21420544  
Trans EPA ID: CAD982030173  
Trans Name: Not reported  
Trans 2 EPA ID: Not reported  
Trans 2 Name: Not reported  
TSDF EPA ID: CAD982484933  
Trans Name: Not reported  
TSDF Alt EPA ID: CAD982484933  
TSDF Alt Name: Not reported  
Waste Code Description: 512 - Other empty containers 30 gallons or more  
RCRA Code: Not reported  
Meth Code: R01 - Recycler

Map ID  
Direction  
Distance  
Elevation

MAP FINDINGS

Site

Database(s)

EDR ID Number  
EPA ID Number

**KAISER FOUNDATION HOSPITALS IN (Continued)**

**S101584705**

Quantity Tons: 0.315  
Waste Quantity: 630  
Quantity Unit: P  
Additional Code 1: Not reported  
Additional Code 2: Not reported  
Additional Code 3: Not reported  
Additional Code 4: Not reported  
Additional Code 5: Not reported

**Additional Info:**

Year: 1995  
Gen EPA ID: CAL000084739

Shipment Date: 19950828  
Creation Date: 4/1/1996 0:00:00  
Receipt Date: 19950831  
Manifest ID: 95468062  
Trans EPA ID: CAL000827802  
Trans Name: Not reported  
Trans 2 EPA ID: Not reported  
Trans 2 Name: Not reported  
TSDF EPA ID: CAD000013493  
Trans Name: Not reported  
TSDF Alt EPA ID: Not reported  
TSDF Alt Name: Not reported  
Waste Code Description: 181 - Other inorganic solid waste Organics  
RCRA Code: D011  
Meth Code: R01 - Recycler  
Quantity Tons: 0  
Waste Quantity: 0  
Quantity Unit: P  
Additional Code 1: Not reported  
Additional Code 2: Not reported  
Additional Code 3: Not reported  
Additional Code 4: Not reported  
Additional Code 5: Not reported

Shipment Date: 19950828  
Creation Date: 4/1/1996 0:00:00  
Receipt Date: 19950831  
Manifest ID: 95468062  
Trans EPA ID: CAL000827802  
Trans Name: Not reported  
Trans 2 EPA ID: Not reported  
Trans 2 Name: Not reported  
TSDF EPA ID: CAD000013493  
Trans Name: Not reported  
TSDF Alt EPA ID: Not reported  
TSDF Alt Name: Not reported  
Waste Code Description: 171 - Metal sludge (see 121  
RCRA Code: D011  
Meth Code: R01 - Recycler  
Quantity Tons: 0.0125  
Waste Quantity: 3  
Quantity Unit: G  
Additional Code 1: Not reported  
Additional Code 2: Not reported



Map ID  
Direction  
Distance  
Elevation

MAP FINDINGS

Site

Database(s)

EDR ID Number  
EPA ID Number

**KAISER FOUNDATION HOSPITALS IN (Continued)**

**S101584705**

Additional Code 3: Not reported  
Additional Code 4: Not reported  
Additional Code 5: Not reported  
  
Shipment Date: 19950512  
Creation Date: 4/2/1996 0:00:00  
Receipt Date: 19950512  
Manifest ID: 93413073  
Trans EPA ID: CAL000827802  
Trans Name: Not reported  
Trans 2 EPA ID: Not reported  
Trans 2 Name: Not reported  
TSDf EPA ID: CAD000013493  
Trans Name: Not reported  
TSDf Alt EPA ID: CAD000013493  
TSDf Alt Name: Not reported  
Waste Code Description: 171 - Metal sludge (see 121  
RCRA Code: D011  
Meth Code: R01 - Recycler  
Quantity Tons: 0.03  
Waste Quantity: 60  
Quantity Unit: P  
Additional Code 1: Not reported  
Additional Code 2: Not reported  
Additional Code 3: Not reported  
Additional Code 4: Not reported  
Additional Code 5: Not reported

**Additional Info:**

Year: 1994  
Gen EPA ID: CAL000084739

Shipment Date: 19941115  
Creation Date: 3/28/1996 0:00:00  
Receipt Date: 19941118  
Manifest ID: 93413011  
Trans EPA ID: CAL000827802  
Trans Name: Not reported  
Trans 2 EPA ID: Not reported  
Trans 2 Name: Not reported  
TSDf EPA ID: CAD000013493  
Trans Name: Not reported  
TSDf Alt EPA ID: CAD000013493  
TSDf Alt Name: Not reported  
Waste Code Description: 181 - Other inorganic solid waste Organics  
RCRA Code: D011  
Meth Code: R01 - Recycler  
Quantity Tons: 0.0005  
Waste Quantity: 1  
Quantity Unit: P  
Additional Code 1: Not reported  
Additional Code 2: Not reported  
Additional Code 3: Not reported  
Additional Code 4: Not reported  
Additional Code 5: Not reported

Shipment Date: 19941115

Map ID  
Direction  
Distance  
Elevation

MAP FINDINGS

Site

Database(s)

EDR ID Number  
EPA ID Number

**KAISER FOUNDATION HOSPITALS IN (Continued)**

**S101584705**

Creation Date:	3/28/1996 0:00:00
Receipt Date:	19941118
Manifest ID:	93413011
Trans EPA ID:	CAL000827802
Trans Name:	Not reported
Trans 2 EPA ID:	Not reported
Trans 2 Name:	Not reported
TSDF EPA ID:	CAD000013493
Trans Name:	Not reported
TSDF Alt EPA ID:	CAD000013493
TSDF Alt Name:	Not reported
Waste Code Description:	171 - Metal sludge (see 121
RCRA Code:	D011
Meth Code:	R01 - Recycler
Quantity Tons:	0.01
Waste Quantity:	20
Quantity Unit:	P
Additional Code 1:	Not reported
Additional Code 2:	Not reported
Additional Code 3:	Not reported
Additional Code 4:	Not reported
Additional Code 5:	Not reported
Shipment Date:	19940906
Creation Date:	3/26/1996 0:00:00
Receipt Date:	19940908
Manifest ID:	93412864
Trans EPA ID:	CAL000827802
Trans Name:	Not reported
Trans 2 EPA ID:	Not reported
Trans 2 Name:	Not reported
TSDF EPA ID:	CAD000013493
Trans Name:	Not reported
TSDF Alt EPA ID:	CAD000013493
TSDF Alt Name:	Not reported
Waste Code Description:	181 - Other inorganic solid waste Organics
RCRA Code:	D011
Meth Code:	R01 - Recycler
Quantity Tons:	0.0005
Waste Quantity:	1
Quantity Unit:	P
Additional Code 1:	Not reported
Additional Code 2:	Not reported
Additional Code 3:	Not reported
Additional Code 4:	Not reported
Additional Code 5:	Not reported
Shipment Date:	19940324
Creation Date:	3/26/1996 0:00:00
Receipt Date:	19940331
Manifest ID:	93412805
Trans EPA ID:	CAL000827802
Trans Name:	Not reported
Trans 2 EPA ID:	Not reported
Trans 2 Name:	Not reported
TSDF EPA ID:	CAD000013493
Trans Name:	Not reported

Map ID  
Direction  
Distance  
Elevation

MAP FINDINGS

Site

Database(s)

EDR ID Number  
EPA ID Number

**KAISER FOUNDATION HOSPITALS IN (Continued)**

**S101584705**

TSDF Alt EPA ID: Not reported  
TSDF Alt Name: Not reported  
Waste Code Description: 171 - Metal sludge (see 121  
RCRA Code: D011  
Meth Code: R01 - Recycler  
Quantity Tons: 0.0005  
Waste Quantity: 1  
Quantity Unit: P  
Additional Code 1: Not reported  
Additional Code 2: Not reported  
Additional Code 3: Not reported  
Additional Code 4: Not reported  
Additional Code 5: Not reported

Shipment Date: 19940324  
Creation Date: 3/26/1996 0:00:00  
Receipt Date: 19940331  
Manifest ID: 93412805  
Trans EPA ID: CAL000827802  
Trans Name: Not reported  
Trans 2 EPA ID: Not reported  
Trans 2 Name: Not reported  
TSDF EPA ID: CAD000013493  
Trans Name: Not reported  
TSDF Alt EPA ID: Not reported  
TSDF Alt Name: Not reported  
Waste Code Description: - Not reported  
RCRA Code: Not reported  
Meth Code: R01 - Recycler  
Quantity Tons: 0  
Waste Quantity: 0  
Quantity Unit: Not reported  
Additional Code 1: Not reported  
Additional Code 2: Not reported  
Additional Code 3: Not reported  
Additional Code 4: Not reported  
Additional Code 5: Not reported

**Additional Info:**

Year: 2014  
Gen EPA ID: CAL000084739

Shipment Date: 20141001  
Creation Date: 12/26/2014 22:14:59  
Receipt Date: 20141002  
Manifest ID: 006990124FLE  
Trans EPA ID: MAD039322250  
Trans Name: CLEAN HARBORS ENVIRONMENTAL SERVICES INC  
Trans 2 EPA ID: Not reported  
Trans 2 Name: Not reported  
TSDF EPA ID: CAD044429835  
Trans Name: CLEAN HARBORS WILMINGTON LLC  
TSDF Alt EPA ID: Not reported  
TSDF Alt Name: Not reported  
Waste Code Description: 331 - Off-specification, aged, or surplus organics  
RCRA Code: D011  
Meth Code: H141 - Storage, Bulking, And/Or Transfer Off Site--No

Map ID  
Direction  
Distance  
Elevation

MAP FINDINGS

Site

Database(s)

EDR ID Number  
EPA ID Number

**KAISER FOUNDATION HOSPITALS IN (Continued)**

**S101584705**

Quantity Tons:	Treatment/Reovery (H010-H129) Or (H131-H135)
Waste Quantity:	0.005
Quantity Unit:	10
Additional Code 1:	P
Additional Code 2:	D001
Additional Code 3:	Not reported
Additional Code 4:	Not reported
Additional Code 5:	Not reported
Shipment Date:	20141001
Creation Date:	12/26/2014 22:14:59
Receipt Date:	20141002
Manifest ID:	006990123FLE
Trans EPA ID:	MAD039322250
Trans Name:	CLEAN HARBORS ENVIRONMENTAL SERVICES INC
Trans 2 EPA ID:	Not reported
Trans 2 Name:	Not reported
TSDf EPA ID:	CAD044429835
Trans Name:	CLEAN HARBORS WILMINGTON LLC
TSDf Alt EPA ID:	Not reported
TSDf Alt Name:	Not reported
Waste Code Description:	331 - Off-specification, aged, or surplus organics
RCRA Code:	D011
Meth Code:	H141 - Storage, Bulking, And/Or Transfer Off Site--No Treatment/Reovery (H010-H129) Or (H131-H135)
Quantity Tons:	0.0025
Waste Quantity:	5
Quantity Unit:	P
Additional Code 1:	D001
Additional Code 2:	Not reported
Additional Code 3:	Not reported
Additional Code 4:	Not reported
Additional Code 5:	Not reported
Additional Info:	
Year:	2008
Gen EPA ID:	CAL000084739
Shipment Date:	20081013
Creation Date:	2/20/2009 18:30:31
Receipt Date:	20081020
Manifest ID:	000776261GBF
Trans EPA ID:	CAD066151648
Trans Name:	THOMAS GRAY & ASSOCIATES INC
Trans 2 EPA ID:	Not reported
Trans 2 Name:	Not reported
TSDf EPA ID:	CAD044429835
Trans Name:	CLEAN HARBORS ENVIRONMENTAL SERVICES
TSDf Alt EPA ID:	Not reported
TSDf Alt Name:	Not reported
Waste Code Description:	311 - Pharmaceutical waste
RCRA Code:	U058
Meth Code:	H141 - Storage, Bulking, And/Or Transfer Off Site--No Treatment/Reovery (H010-H129) Or (H131-H135)
Quantity Tons:	0.0085
Waste Quantity:	17

Map ID  
Direction  
Distance  
Elevation

MAP FINDINGS

Site

Database(s)

EDR ID Number  
EPA ID Number

**KAISER FOUNDATION HOSPITALS IN (Continued)**

**S101584705**

Quantity Unit: P  
Additional Code 1: U010  
Additional Code 2: Not reported  
Additional Code 3: Not reported  
Additional Code 4: Not reported  
Additional Code 5: Not reported

**Additional Info:**

Year: 1996  
Gen EPA ID: CAL000084739

Shipment Date: 19961121  
Creation Date: 5/21/1997 0:00:00  
Receipt Date: 19961127  
Manifest ID: 96642830  
Trans EPA ID: CAL000827802  
Trans Name: Not reported  
Trans 2 EPA ID: Not reported  
Trans 2 Name: Not reported  
TSDF EPA ID: CAD000013493  
Trans Name: Not reported  
TSDF Alt EPA ID: Not reported  
TSDF Alt Name: Not reported  
Waste Code Description: 181 - Other inorganic solid waste Organics  
RCRA Code: D011  
Meth Code: R01 - Recycler  
Quantity Tons: 0  
Waste Quantity: 0  
Quantity Unit: P  
Additional Code 1: Not reported  
Additional Code 2: Not reported  
Additional Code 3: Not reported  
Additional Code 4: Not reported  
Additional Code 5: Not reported

Shipment Date: 19961121  
Creation Date: 5/21/1997 0:00:00  
Receipt Date: 19961127  
Manifest ID: 96642830  
Trans EPA ID: CAL000827802  
Trans Name: Not reported  
Trans 2 EPA ID: Not reported  
Trans 2 Name: Not reported  
TSDF EPA ID: CAD000013493  
Trans Name: Not reported  
TSDF Alt EPA ID: Not reported  
TSDF Alt Name: Not reported  
Waste Code Description: 171 - Metal sludge (see 121  
RCRA Code: D011  
Meth Code: R01 - Recycler  
Quantity Tons: 0.0083  
Waste Quantity: 2  
Quantity Unit: G  
Additional Code 1: Not reported  
Additional Code 2: Not reported  
Additional Code 3: Not reported  
Additional Code 4: Not reported

Map ID  
Direction  
Distance  
Elevation

MAP FINDINGS

Site

Database(s)

EDR ID Number  
EPA ID Number

**KAISER FOUNDATION HOSPITALS IN (Continued)**

**S101584705**

Additional Code 5:	Not reported
Shipment Date:	19960916
Creation Date:	5/30/1997 0:00:00
Receipt Date:	19960919
Manifest ID:	95468355
Trans EPA ID:	CAL000827802
Trans Name:	Not reported
Trans 2 EPA ID:	Not reported
Trans 2 Name:	Not reported
TSDF EPA ID:	CAD000013493
Trans Name:	Not reported
TSDF Alt EPA ID:	Not reported
TSDF Alt Name:	Not reported
Waste Code Description:	181 - Other inorganic solid waste Organics
RCRA Code:	D011
Meth Code:	R01 - Recycler
Quantity Tons:	0
Waste Quantity:	0
Quantity Unit:	P
Additional Code 1:	Not reported
Additional Code 2:	Not reported
Additional Code 3:	Not reported
Additional Code 4:	Not reported
Additional Code 5:	Not reported
Shipment Date:	19960916
Creation Date:	5/30/1997 0:00:00
Receipt Date:	19960919
Manifest ID:	95468355
Trans EPA ID:	CAL000827802
Trans Name:	Not reported
Trans 2 EPA ID:	Not reported
Trans 2 Name:	Not reported
TSDF EPA ID:	CAD000013493
Trans Name:	Not reported
TSDF Alt EPA ID:	Not reported
TSDF Alt Name:	Not reported
Waste Code Description:	171 - Metal sludge (see 121
RCRA Code:	D011
Meth Code:	R01 - Recycler
Quantity Tons:	0.0041
Waste Quantity:	1
Quantity Unit:	G
Additional Code 1:	Not reported
Additional Code 2:	Not reported
Additional Code 3:	Not reported
Additional Code 4:	Not reported
Additional Code 5:	Not reported
Shipment Date:	19960531
Creation Date:	5/30/1997 0:00:00
Receipt Date:	19960606
Manifest ID:	95468274
Trans EPA ID:	CAL000827802
Trans Name:	Not reported
Trans 2 EPA ID:	Not reported

Map ID  
Direction  
Distance  
Elevation

MAP FINDINGS

Site

Database(s)

EDR ID Number  
EPA ID Number

**KAISER FOUNDATION HOSPITALS IN (Continued)**

**S101584705**

Trans 2 Name:	Not reported
TSDF EPA ID:	CAD000013493
Trans Name:	Not reported
TSDF Alt EPA ID:	Not reported
TSDF Alt Name:	Not reported
Waste Code Description:	171 - Metal sludge (see 121
RCRA Code:	D011
Meth Code:	R01 - Recycler
Quantity Tons:	0
Waste Quantity:	0
Quantity Unit:	P
Additional Code 1:	Not reported
Additional Code 2:	Not reported
Additional Code 3:	Not reported
Additional Code 4:	Not reported
Additional Code 5:	Not reported
Shipment Date:	19960531
Creation Date:	5/30/1997 0:00:00
Receipt Date:	19960606
Manifest ID:	95468274
Trans EPA ID:	CAL000827802
Trans Name:	Not reported
Trans 2 EPA ID:	Not reported
Trans 2 Name:	Not reported
TSDF EPA ID:	CAD000013493
Trans Name:	Not reported
TSDF Alt EPA ID:	Not reported
TSDF Alt Name:	Not reported
Waste Code Description:	181 - Other inorganic solid waste Organics
RCRA Code:	D011
Meth Code:	R01 - Recycler
Quantity Tons:	0.0166
Waste Quantity:	4
Quantity Unit:	G
Additional Code 1:	Not reported
Additional Code 2:	Not reported
Additional Code 3:	Not reported
Additional Code 4:	Not reported
Additional Code 5:	Not reported
Shipment Date:	19960320
Creation Date:	10/16/1996 0:00:00
Receipt Date:	19960321
Manifest ID:	95468157
Trans EPA ID:	CAL000827802
Trans Name:	Not reported
Trans 2 EPA ID:	Not reported
Trans 2 Name:	Not reported
TSDF EPA ID:	CAD000013493
Trans Name:	Not reported
TSDF Alt EPA ID:	CAD000013493
TSDF Alt Name:	Not reported
Waste Code Description:	181 - Other inorganic solid waste Organics
RCRA Code:	D011
Meth Code:	R01 - Recycler
Quantity Tons:	0

Map ID  
Direction  
Distance  
Elevation

MAP FINDINGS

Site

Database(s)

EDR ID Number  
EPA ID Number

**KAISER FOUNDATION HOSPITALS IN (Continued)**

**S101584705**

Waste Quantity: 0  
Quantity Unit: P  
Additional Code 1: Not reported  
Additional Code 2: Not reported  
Additional Code 3: Not reported  
Additional Code 4: Not reported  
Additional Code 5: Not reported

Shipment Date: 19960320  
Creation Date: 10/16/1996 0:00:00  
Receipt Date: 19960321  
Manifest ID: 95468157  
Trans EPA ID: CAL000827802  
Trans Name: Not reported  
Trans 2 EPA ID: Not reported  
Trans 2 Name: Not reported  
TSDF EPA ID: CAD000013493  
Trans Name: Not reported  
TSDF Alt EPA ID: CAD000013493  
TSDF Alt Name: Not reported  
Waste Code Description: 171 - Metal sludge (see 121  
RCRA Code: D011  
Meth Code: R01 - Recycler  
Quantity Tons: 0.025  
Waste Quantity: 6  
Quantity Unit: G  
Additional Code 1: Not reported  
Additional Code 2: Not reported  
Additional Code 3: Not reported  
Additional Code 4: Not reported  
Additional Code 5: Not reported

Additional Info:  
Year: 2012  
Gen EPA ID: CAL000084739

Shipment Date: 20120828  
Creation Date: 2/14/2013 22:15:16  
Receipt Date: 20120905  
Manifest ID: 005332999FLE  
Trans EPA ID: MAD039322250  
Trans Name: CLEAN HARBORS ENVIRONMENTAL SERVICES INC  
Trans 2 EPA ID: MAD039322250  
Trans 2 Name: CLEAN HARBORS ENV SERVICES  
TSDF EPA ID: TXD055141378  
Trans Name: CLEAN HARBORS DEER PARK LLC  
TSDF Alt EPA ID: Not reported  
TSDF Alt Name: Not reported  
Waste Code Description: 331 - Off-specification, aged, or surplus organics  
RCRA Code: D011  
Meth Code: H040 - Incineration--Thermal Destruction Other Than Use As A Fuel  
Quantity Tons: 0.0005  
Waste Quantity: 1  
Quantity Unit: P  
Additional Code 1: D001  
Additional Code 2: Not reported  
Additional Code 3: Not reported



Map ID  
Direction  
Distance  
Elevation

MAP FINDINGS

Site

Database(s)

EDR ID Number  
EPA ID Number

**KAISER FOUNDATION HOSPITALS IN (Continued)**

**S101584705**

Additional Code 4: Not reported  
Additional Code 5: Not reported

Additional Info:  
Year: 1997  
Gen EPA ID: CAL000084739

Shipment Date: 19971028  
Creation Date: 7/23/1998 0:00:00  
Receipt Date: 19971030  
Manifest ID: 96643054  
Trans EPA ID: CAL000827802  
Trans Name: Not reported  
Trans 2 EPA ID: Not reported  
Trans 2 Name: Not reported  
TSDF EPA ID: CAD000013493  
Trans Name: Not reported  
TSDF Alt EPA ID: CAD000013493  
TSDF Alt Name: Not reported  
Waste Code Description: 171 - Metal sludge (see 121  
RCRA Code: D011  
Meth Code: R01 - Recycler  
Quantity Tons: 0.015  
Waste Quantity: 30  
Quantity Unit: P  
Additional Code 1: Not reported  
Additional Code 2: Not reported  
Additional Code 3: Not reported  
Additional Code 4: Not reported  
Additional Code 5: Not reported

Shipment Date: 19970731  
Creation Date: 12/4/1997 0:00:00  
Receipt Date: 19970801  
Manifest ID: 96642986  
Trans EPA ID: CAL000827802  
Trans Name: Not reported  
Trans 2 EPA ID: Not reported  
Trans 2 Name: Not reported  
TSDF EPA ID: CAD000013493  
Trans Name: Not reported  
TSDF Alt EPA ID: Not reported  
TSDF Alt Name: Not reported  
Waste Code Description: 181 - Other inorganic solid waste Organics  
RCRA Code: D011  
Meth Code: R01 - Recycler  
Quantity Tons: 0  
Waste Quantity: 0  
Quantity Unit: P  
Additional Code 1: Not reported  
Additional Code 2: Not reported  
Additional Code 3: Not reported  
Additional Code 4: Not reported  
Additional Code 5: Not reported

Shipment Date: 19970731  
Creation Date: 12/4/1997 0:00:00

Map ID  
Direction  
Distance  
Elevation

MAP FINDINGS

Site

Database(s)

EDR ID Number  
EPA ID Number

**KAISER FOUNDATION HOSPITALS IN (Continued)**

**S101584705**

Receipt Date:	19970801
Manifest ID:	96642986
Trans EPA ID:	CAL000827802
Trans Name:	Not reported
Trans 2 EPA ID:	Not reported
Trans 2 Name:	Not reported
TSDf EPA ID:	CAD000013493
Trans Name:	Not reported
TSDf Alt EPA ID:	Not reported
TSDf Alt Name:	Not reported
Waste Code Description:	171 - Metal sludge (see 121
RCRA Code:	D011
Meth Code:	R01 - Recycler
Quantity Tons:	0.0083
Waste Quantity:	2
Quantity Unit:	G
Additional Code 1:	Not reported
Additional Code 2:	Not reported
Additional Code 3:	Not reported
Additional Code 4:	Not reported
Additional Code 5:	Not reported
Shipment Date:	19970403
Creation Date:	6/26/1997 0:00:00
Receipt Date:	19970410
Manifest ID:	96642848
Trans EPA ID:	CAL000827802
Trans Name:	Not reported
Trans 2 EPA ID:	Not reported
Trans 2 Name:	Not reported
TSDf EPA ID:	CAD000013493
Trans Name:	Not reported
TSDf Alt EPA ID:	CAD000013493
TSDf Alt Name:	Not reported
Waste Code Description:	181 - Other inorganic solid waste Organics
RCRA Code:	D011
Meth Code:	R01 - Recycler
Quantity Tons:	0.0005
Waste Quantity:	1
Quantity Unit:	P
Additional Code 1:	Not reported
Additional Code 2:	Not reported
Additional Code 3:	Not reported
Additional Code 4:	Not reported
Additional Code 5:	Not reported
Shipment Date:	19970403
Creation Date:	6/26/1997 0:00:00
Receipt Date:	19970410
Manifest ID:	96642848
Trans EPA ID:	CAL000827802
Trans Name:	Not reported
Trans 2 EPA ID:	Not reported
Trans 2 Name:	Not reported
TSDf EPA ID:	CAD000013493
Trans Name:	Not reported
TSDf Alt EPA ID:	CAD000013493

Map ID  
Direction  
Distance  
Elevation

MAP FINDINGS

Site

Database(s)

EDR ID Number  
EPA ID Number

**KAISER FOUNDATION HOSPITALS IN (Continued)**

**S101584705**

TSDF Alt Name: Not reported  
Waste Code Description: 171 - Metal sludge (see 121  
RCRA Code: D011  
Meth Code: R01 - Recycler  
Quantity Tons: 0.0041  
Waste Quantity: 1  
Quantity Unit: G  
Additional Code 1: Not reported  
Additional Code 2: Not reported  
Additional Code 3: Not reported  
Additional Code 4: Not reported  
Additional Code 5: Not reported

**Additional Info:**

Year: 2017  
Gen EPA ID: CAL000084739

Shipment Date: 20171026  
Creation Date: 8/1/2018 18:30:51  
Receipt Date: 20171030  
Manifest ID: 011238550FLE  
Trans EPA ID: MAD039322250  
Trans Name: CLEAN HARBORS ENVIRONMENTAL SERVICES INC  
Trans 2 EPA ID: MOR00050  
Trans 2 Name: Not reported  
TSDF EPA ID: NED981723513  
Trans Name: CLEAN HARBORS ENVIRONMENTAL SERVICES INC  
TSDF Alt EPA ID: Not reported  
TSDF Alt Name: Not reported  
Waste Code Description: 311 - Pharmaceutical waste  
RCRA Code: P188  
Meth Code: H040 - Incineration--Thermal Destruction Other Than Use As A Fuel  
Quantity Tons: 0.035  
Waste Quantity: 70  
Quantity Unit: P  
Additional Code 1: P075  
Additional Code 2: P001  
Additional Code 3: U010  
Additional Code 4: U002  
Additional Code 5: Not reported

Shipment Date: 20170605  
Creation Date: 6/13/2018 18:30:59  
Receipt Date: 20170618  
Manifest ID: 010226041FLE  
Trans EPA ID: MAD039322250  
Trans Name: CLEAN HARBORS ENVIRONMENTAL SERVICE INC  
Trans 2 EPA ID: Not reported  
Trans 2 Name: Not reported  
TSDF EPA ID: CAD044429835  
Trans Name: CLEAN HARBORS WILMINGTON LLC  
TSDF Alt EPA ID: Not reported  
TSDF Alt Name: Not reported  
Waste Code Description: 331 - Off-specification, aged, or surplus organics  
RCRA Code: D011  
Meth Code: H141 - Storage, Bulking, And/Or Transfer Off Site--No Treatment/Recovery (H010-H129) Or (H131-H135)

Map ID  
Direction  
Distance  
Elevation

MAP FINDINGS

Site

Database(s)

EDR ID Number  
EPA ID Number

**KAISER FOUNDATION HOSPITALS IN (Continued)**

**S101584705**

Quantity Tons:	0.002
Waste Quantity:	4
Quantity Unit:	P
Additional Code 1:	D001
Additional Code 2:	Not reported
Additional Code 3:	Not reported
Additional Code 4:	Not reported
Additional Code 5:	Not reported
Shipment Date:	20170605
Creation Date:	6/13/2018 18:30:59
Receipt Date:	20170618
Manifest ID:	010226043FLE
Trans EPA ID:	MAD039322250
Trans Name:	CLEAN HARBORS ENVIRONMENTAL SERVICE INC
Trans 2 EPA ID:	Not reported
Trans 2 Name:	Not reported
TSDF EPA ID:	CAD044429835
Trans Name:	CLEAN HARBORS WILMINGTON LLC
TSDF Alt EPA ID:	Not reported
TSDF Alt Name:	Not reported
Waste Code Description:	331 - Off-specification, aged, or surplus organics
RCRA Code:	D011
Meth Code:	H141 - Storage, Bulking, And/Or Transfer Off Site--No Treatment/Reovery (H010-H129) Or (H131-H135)
Quantity Tons:	0.002
Waste Quantity:	4
Quantity Unit:	P
Additional Code 1:	D001
Additional Code 2:	Not reported
Additional Code 3:	Not reported
Additional Code 4:	Not reported
Additional Code 5:	Not reported

**LOS ANGELES HM:**

Name:	KAISER PERMANENTE
Address:	4760 W SUNSET BLVD
City,State,Zip:	LOS ANGELES, CA 90027
Facility ID:	FA0032259
Last Run Date:	06/01/2019
Status:	INACTIVE

Name:	KAISER PERMANENTE
Address:	4760 W SUNSET BLVD
City,State,Zip:	LOS ANGELES, CA 90027
Facility ID:	FA0032259
Last Run Date:	06/01/2019
Status:	ACTIVE

**CERS:**

Name:	KAISER PERMANENTE
Address:	4760 W SUNSET BLVD
City,State,Zip:	LOS ANGELES, CA 90027
Site ID:	127161
CERS ID:	10256134
CERS Description:	Chemical Storage Facilities

Map ID  
Direction  
Distance  
Elevation

MAP FINDINGS

Site

Database(s)

EDR ID Number  
EPA ID Number

**KAISER FOUNDATION HOSPITALS IN (Continued)**

**S101584705**

Violations:

Site ID: 127161  
Site Name: KAISER PERMANENTE  
Violation Date: 12-10-2019  
Citation: HSC 6.95 25508(a)(1) - California Health and Safety Code, Chapter 6.95, Section(s) 25508(a)(1)

Violation Description: Failure to complete and electronically submit hazardous material inventory information for all reportable hazardous materials on site at or above reportable quantities.

Violation Notes: Returned to compliance on 01/17/2020. Electronically submit and certify in CERS that the Hazardous Materials Business Plan is complete, accurate, and in compliance with EPCRA on or before the annual due date. Inventory section was not submitted for 2019. Please submit.

Violation Division: Los Angeles City Fire Department  
Violation Program: HMRRP  
Violation Source: CERS

Site ID: 127161  
Site Name: KAISER PERMANENTE  
Violation Date: 12-10-2019  
Citation: HSC 6.95 25508(a)(1) - California Health and Safety Code, Chapter 6.95, Section(s) 25508(a)(1)

Violation Description: Failure to establish and electronically submit an adequate emergency response plan and procedures for a release or threatened release of a hazardous material.

Violation Notes: Returned to compliance on 01/17/2020. The emergency response phone number(s) listed in Sections C3 through C6 of the Emergency Response/Contingency Plan are incorrect and/or missing. Please review the form and correct the following: XXXXXXXXXXXXX. The phone number for the Local CUPA should be (213) 978-3680 and the phone number for the Region Water Quality Control Board is (213) 576-6600. You can download the most current CONTINGENCY PLAN form as well as CONTINGENCY PLAN INSTRUCTIONS in the Hazardous Materials Business Plan Section (HMBP) using the following link  
<https://www.lafd.org/fire-prevention/cupa/documents-forms>

Violation Division: Los Angeles City Fire Department  
Violation Program: HMRRP  
Violation Source: CERS

Site ID: 127161  
Site Name: KAISER PERMANENTE  
Violation Date: 01-17-2020  
Citation: HSC 6.95 25508(a)(1) - California Health and Safety Code, Chapter 6.95, Section(s) 25508(a)(1)

Violation Description: Failure to complete and electronically submit hazardous material inventory information for all reportable hazardous materials on site at or above reportable quantities.

Violation Notes: Returned to compliance on 02/04/2020. Electronically submit and certify in CERS that the Hazardous Materials Business Plan is complete, accurate, and in compliance with EPCRA on or before the annual due date. Inventory section was not submitted for 2019. Please submit.

Violation Division: Los Angeles City Fire Department  
Violation Program: HMRRP  
Violation Source: CERS

Map ID  
Direction  
Distance  
Elevation

MAP FINDINGS

Site

Database(s)

EDR ID Number  
EPA ID Number

**KAISER FOUNDATION HOSPITALS IN (Continued)**

**S101584705**

Site ID: 127161  
Site Name: KAISER PERMANENTE  
Violation Date: 01-17-2020  
Citation: HSC 6.95 25508.2 - California Health and Safety Code, Chapter 6.95, Section(s) 25508.2  
Violation Description: Failure to annually review and electronically certify that the business plan is complete and accurate on or before the annual due date.  
Violation Notes: Returned to compliance on 02/04/2020. Electronically submit and certify in CERS that the Hazardous Materials Business Plan is complete, accurate, and in compliance with EPCRA on or before the annual due date. Inventory section was not submitted for 2019. Please submit.  
Violation Division: Los Angeles City Fire Department  
Violation Program: HMRRP  
Violation Source: CERS

Site ID: 127161  
Site Name: KAISER PERMANENTE  
Violation Date: 12-10-2019  
Citation: HSC 6.95 25508.2 - California Health and Safety Code, Chapter 6.95, Section(s) 25508.2  
Violation Description: Failure to annually review and electronically certify that the business plan is complete and accurate on or before the annual due date.  
Violation Notes: Returned to compliance on 01/17/2020. Electronically submit and certify in CERS that the Hazardous Materials Business Plan is complete, accurate, and in compliance with EPCRA on or before the annual due date. Inventory section was not submitted for 2019. Please submit.  
Violation Division: Los Angeles City Fire Department  
Violation Program: HMRRP  
Violation Source: CERS

Evaluation:  
Eval General Type: Compliance Evaluation Inspection  
Eval Date: 09-23-2019  
Violations Found: No  
Eval Type: Routine done by local agency  
Eval Notes: Jorge Diaz, Director EH&S  
Eval Division: Los Angeles County Fire Department  
Eval Program: HW  
Eval Source: CERS  
  
Eval General Type: Compliance Evaluation Inspection  
Eval Date: 12-10-2019  
Violations Found: Yes  
Eval Type: Routine done by local agency  
Eval Notes: Consent to enter, inspect and take photographs was given by: Jorge Diaz The Business Activities, Owner/Operator Identification, Hazardous Materials Inventory, Site Map, Emergency Response/Contingency Plan and Employee Training Plan sections were reviewed in CERS and field verified. Review and correct any violations indicated previously in this report, on or before the COMPLY BY date associated with each violation. NOTE: The LAMC, Sections (L.A.M.C. SECTION 57.105.1.4; 57.120.3; 57.121.2 and 57.121.2.1.) requires businesses that store, use or handle hazardous materials in the City of Los Angeles to obtain

Map ID  
Direction  
Distance  
Elevation

MAP FINDINGS

Site

Database(s)

EDR ID Number  
EPA ID Number

**KAISER FOUNDATION HOSPITALS IN (Continued)**

**S101584705**

a Consolidated Permit from the Los Angeles Fire Department CUPA \*\*\*\*  
Annual submission of a Hazardous Materials Business Plan into  
California Environmental Reporting System (CERS) is required between  
January 1 and March 1 of every year. Per L.A.M.C. 57.121.3.5, failure  
to submit the required hazardous material business plan (HMBP)  
information annually into CERS [Truncated]

Eval Division: Los Angeles City Fire Department  
Eval Program: HMRRP  
Eval Source: CERS

Eval General Type: Other/Unknown  
Eval Date: 02-04-2020  
Violations Found: No  
Eval Type: Other, not routine, done by local agency  
Eval Notes: ALL VIOLATIONS CLEARED.  
Eval Division: Los Angeles City Fire Department  
Eval Program: HMRRP  
Eval Source: CERS

Eval General Type: Compliance Evaluation Inspection  
Eval Date: 12-21-2016  
Violations Found: No  
Eval Type: Routine done by local agency  
Eval Notes: Not reported  
Eval Division: Los Angeles City Fire Department  
Eval Program: HMRRP  
Eval Source: CERS

Eval General Type: Other/Unknown  
Eval Date: 01-17-2020  
Violations Found: Yes  
Eval Type: Other, not routine, done by local agency  
Eval Notes: Second Notice of Violation Inspection Report Documents uploaded to  
CERS were reviewed. Indicated previously in this report are  
violations, originally issued on 12/10/19, that have not been resolved  
by the original COMPLY BY date. These violations have been re-issued  
and the violation class upgraded. Review and correct all violations  
indicated in this report, on or before the new COMPLY BY date  
associated with each violation. Failure to resolve these violations  
will result in this facility being subject to formal enforcement.  
NOTE: The LAMC, Sections (L.A.M.C. SECTIONS 57.105.1.4; 57.120.3;  
57.121.2 and 57.121.2.1.) requires businesses that store, use or  
handle hazardous materials in the City of Los Angeles to obtain a  
Consolidated Permit from the Los Angeles Fire Department CUPA \*\*\*\*  
Annual submission of a Hazardous Materials Business Plan into  
California Environmental Reporting System (CERS) is required between  
January 1 and March 1 of every year. Per L.A.M.C. [Truncated]

Eval Division: Los Angeles City Fire Department  
Eval Program: HMRRP  
Eval Source: CERS

Eval General Type: Compliance Evaluation Inspection  
Eval Date: 03-31-2014  
Violations Found: No  
Eval Type: Routine done by local agency  
Eval Notes: MET WITH BALTAZAR BARRIOS, DIRECTOR OF FACILITIES - GATHER SIG'S - HAZ  
WASTE PER CERS BUSINESS ACTIVITIES - REFER TO LA COUNTY FD FOR HAZ

Map ID  
Direction  
Distance  
Elevation

MAP FINDINGS

Site

Database(s)

EDR ID Number  
EPA ID Number

**KAISER FOUNDATION HOSPITALS IN (Continued)**

**S101584705**

WASTE GEN  
Eval Division: Los Angeles City Fire Department  
Eval Program: HMRRP  
Eval Source: CERS

Coordinates:  
Site ID: 127161  
Facility Name: KAISER PERMANENTE  
Env Int Type Code: HWG  
Program ID: 10256134  
Coord Name: Not reported  
Ref Point Type Desc: Center of a facility or station.  
Latitude: 34.097790  
Longitude: -118.293080

Affiliation:  
Affiliation Type Desc: Document Preparer  
Entity Name: Jorge L. Diaz  
Entity Title: Not reported  
Affiliation Address: Not reported  
Affiliation City: Not reported  
Affiliation State: Not reported  
Affiliation Country: Not reported  
Affiliation Zip: Not reported  
Affiliation Phone: Not reported

Affiliation Type Desc: Identification Signer  
Entity Name: Jorge L. Diaz  
Entity Title: EH&S Manager  
Affiliation Address: Not reported  
Affiliation City: Not reported  
Affiliation State: Not reported  
Affiliation Country: Not reported  
Affiliation Zip: Not reported  
Affiliation Phone: Not reported

Affiliation Type Desc: Operator  
Entity Name: Kaiser Permanente  
Entity Title: Not reported  
Affiliation Address: Not reported  
Affiliation City: Not reported  
Affiliation State: Not reported  
Affiliation Country: Not reported  
Affiliation Zip: Not reported  
Affiliation Phone: (323) 783-7341

Affiliation Type Desc: CUPA District  
Entity Name: Los Angeles City Fire Department  
Entity Title: Not reported  
Affiliation Address: 200 North Main Street, Room 1780  
Affiliation City: Los Angeles  
Affiliation State: CA  
Affiliation Country: Not reported  
Affiliation Zip: 90012  
Affiliation Phone: (213) 978-3680



Map ID  
Direction  
Distance  
Elevation

MAP FINDINGS

Site

Database(s)

EDR ID Number  
EPA ID Number

**KAISER FOUNDATION HOSPITALS IN (Continued)**

**S101584705**

Affiliation Type Desc:	Legal Owner
Entity Name:	Kaiser Foundation Health Plan
Entity Title:	Not reported
Affiliation Address:	393 E WALNUT ST
Affiliation City:	PASADENA
Affiliation State:	CA
Affiliation Country:	United States
Affiliation Zip:	91188-0001
Affiliation Phone:	(323) 783-7341
Affiliation Type Desc:	Property Owner
Entity Name:	Kaiser Foundation Health Plan
Entity Title:	Not reported
Affiliation Address:	393 E WALNUT ST
Affiliation City:	PASADENA
Affiliation State:	CA
Affiliation Country:	United States
Affiliation Zip:	91188-0001
Affiliation Phone:	(323) 783-7341
Affiliation Type Desc:	Environmental Contact
Entity Name:	Nadereh Sadeghi
Entity Title:	Not reported
Affiliation Address:	4733 W Sunset Blvd, 2nd floor, suite 234
Affiliation City:	LOS ANGELES
Affiliation State:	CA
Affiliation Country:	Not reported
Affiliation Zip:	90027
Affiliation Phone:	Not reported
Affiliation Type Desc:	Parent Corporation
Entity Name:	Kaiser Permanente
Entity Title:	Not reported
Affiliation Address:	Not reported
Affiliation City:	Not reported
Affiliation State:	Not reported
Affiliation Country:	Not reported
Affiliation Zip:	Not reported
Affiliation Phone:	Not reported
Affiliation Type Desc:	Facility Mailing Address
Entity Name:	Mailing Address
Entity Title:	Not reported
Affiliation Address:	4733 W Sunset Blvd, 2nd floor, suite 234
Affiliation City:	LOS ANGELES
Affiliation State:	CA
Affiliation Country:	Not reported
Affiliation Zip:	90027
Affiliation Phone:	Not reported

Map ID  
Direction  
Distance  
Elevation

MAP FINDINGS

EDR ID Number  
EPA ID Number

**P87**  
**SSE**  
**1/8-1/4**  
**0.171 mi.**  
**904 ft.**  
**KAISER PERMANENTE**  
**4760 W SUNSET BLVD**  
**LOS ANGELES, CA 90027**  
**Site 2 of 3 in cluster P**

**RCRA-LQG**  
**1024790480**  
**CAL000084739**

**Relative:**  
**Lower**

RCRA-LQG:

**Actual:**  
**390 ft.**

Date form received by agency: 2019-01-14 00:00:00.0  
Facility name: KAISER PERMANENTE  
Facility address: 4760 W SUNSET BLVD  
LOS ANGELES, CA 90027-6063  
EPA ID: CAL000084739  
Mailing address: SUNSET BLVD  
2ND FLOOR SUITE 234  
LOS ANGELES, CA 90027  
Contact: JORGE L DIAZ  
Contact address: SUNSET BLVD 2ND FLOOR SUITE 234  
LOS ANGELES, CA 90027  
Contact country: US  
Contact telephone: 323-783-6986  
Contact email: JORGE.L.DIAZ@KP.ORG  
EPA Region: 09  
Classification: Large Quantity Generator  
Description: Handler: generates 1,000 kg or more of hazardous waste during any calendar month; or generates more than 1 kg of acutely hazardous waste during any calendar month; or generates more than 100 kg of any residue or contaminated soil, waste or other debris resulting from the cleanup of a spill, into or on any land or water, of acutely hazardous waste during any calendar month; or generates 1 kg or less of acutely hazardous waste during any calendar month, and accumulates more than 1 kg of acutely hazardous waste at any time; or generates 100 kg or less of any residue or contaminated soil, waste or other debris resulting from the cleanup of a spill, into or on any land or water, of acutely hazardous waste during any calendar month, and accumulates more than 100 kg of that material at any time

Owner/Operator Summary:

Owner/operator name: KAISER FOUNDATION HOSPITALS  
Owner/operator address: KAISER PLAZA  
OAKLAND, CA 94612  
Owner/operator country: US  
Owner/operator telephone: 510-271-5800  
Owner/operator email: JORGE.L.DIAZ@KP.ORG  
Owner/operator fax: Not reported  
Owner/operator extension: Not reported  
Legal status: Private  
Owner/Operator Type: Operator  
Owner/Op start date: 1960-01-01 00:00:00.  
Owner/Op end date: Not reported

Owner/operator name: KAISER FOUNDATION HOSPITALS  
Owner/operator address: KAISER PLAZA  
OAKLAND, CA 94612  
Owner/operator country: US  
Owner/operator telephone: 510-271-5800  
Owner/operator email: JORGE.L.DIAZ@KP.ORG  
Owner/operator fax: Not reported  
Owner/operator extension: Not reported  
Legal status: Private

Map ID  
Direction  
Distance  
Elevation

MAP FINDINGS

Site

Database(s)

EDR ID Number  
EPA ID Number

**KAISER PERMANENTE (Continued)**

**1024790480**

Owner/Operator Type: Owner  
Owner/Op start date: 1960-01-01 00:00:00.  
Owner/Op end date: Not reported

Handler Activities Summary:

U.S. importer of hazardous waste: No  
Mixed waste (haz. and radioactive): No  
Recycler of hazardous waste: No  
Transporter of hazardous waste: No  
Treater, storer or disposer of HW: No  
Underground injection activity: No  
On-site burner exemption: No  
Furnace exemption: No  
Used oil fuel burner: No  
Used oil processor: No  
User oil refiner: No  
Used oil fuel marketer to burner: No  
Used oil Specification marketer: No  
Used oil transfer facility: No  
Used oil transporter: No

Historical Generators:

Date form received by agency: 2018-11-05 00:00:00.0  
Site name: KAISER PERMANENTE  
Classification: Large Quantity Generator

Hazardous Waste Summary:

. Waste code: 311  
. Waste name: Pharmaceutical waste

. Waste code: 331  
. Waste name: Off-specification, aged, or surplus organics

. Waste code: D001  
. Waste name: IGNITABLE WASTE

. Waste code: D005  
. Waste name: BARIUM

. Waste code: D007  
. Waste name: CHROMIUM

. Waste code: D009  
. Waste name: MERCURY

. Waste code: D010  
. Waste name: SELENIUM

. Waste code: D011  
. Waste name: SILVER

. Waste code: D013  
. Waste name: LINDANE (1,2,3,4,5,6-HEXA-CHLOROCYCLOHEXANE, GAMMA ISOMER)

. Waste code: D024

Map ID  
Direction  
Distance  
Elevation

MAP FINDINGS

Site

Database(s)

EDR ID Number  
EPA ID Number

**KAISER PERMANENTE (Continued)**

**1024790480**

- . Waste name: M-CRESOL
- . Waste code: D033
- . Waste name: HEXACHLOROBUTADIENE
- . Waste code: P001
- . Waste name: 2H-1-BENZOPYRAN-2-ONE, 4-HYDROXY-3-(3-OXO-1-PHENYLBUTYL)-, & SALTS, WHEN PRESENT AT CONCENTRATIONS GREATER THAN 0.3% (OR) WARFARIN, & SALTS, WHEN PRESENT AT CONCENTRATIONS GREATER THAN 0.3%
- . Waste code: P075
- . Waste name: NICOTINE, & SALTS (OR) PYRIDINE, 3-(1-METHYL-2-PYRROLIDINYL)-,(S)-, & SALTS
- . Waste code: P188
- . Waste name: BENZOIC ACID, 2-HYDROXY-, COMPD. WITH (3AS-CIS)-1,2,3,3A,8,8A-HEXAHYDRO-1,3A,8-TRIMETHYLPYRROLO[2,3-B]INDOL-5-YL METHYLCARBAMATE ESTER (1:1) (OR) PHYSOSTIGMINE SALICYLATE
- . Waste code: U002
- . Waste name: 2-PROPANONE (I) (OR) ACETONE (I)
- . Waste code: U010
- . Waste name: AZIRINO [2',3':3,4]PYRROLO[1,2-A]INDOLE-4,7-DIONE, 6-AMINO-8-[[[(AMINOCARBONYLOXY)METHYL]-1,1A,2,8,8A,8B-HEXAHYDRO-8A-METHOXY-5-METHYL-, [1AS-(1AALPHA, 8BETA, 8AALPHA, 8BALPHA)]- (OR) MITOMYCIN C
- . Waste code: U035
- . Waste name: BENZENEBUTANOIC ACID, 4-[BIS(2-CHLOROETHYL)AMINO]- (OR) CHLORAMBUCIL
- . Waste code: U044
- . Waste name: CHLOROFORM (OR) METHANE, TRICHLORO-
- . Waste code: U048
- . Waste name: O-CHLOROPHENOL (OR) PHENOL, 2-CHLORO-
- . Waste code: U058
- . Waste name: 2H-1,3,2-OXAZAPHOSPHORIN-2-AMINE, N,N-BIS(2-CHLOROETHYL)TETRAHYDRO-, 2-OXIDE (OR) CYCLOPHOSPHAMIDE
- . Waste code: U089
- . Waste name: DIETHYLSTILBESTEROL (OR) PHENOL, 4,4'-(1,2-DIETHYL-1,2-ETHENEDIYL)BIS, (E)-
- . Waste code: U122
- . Waste name: FORMALDEHYDE
- . Waste code: U129
- . Waste name: CYCLOHEXANE, 1,2,3,4,5,6-HEXACHLORO-, (1ALPHA, 2ALPHA, 3BETA, 4ALPHA, 5ALPHA, 6BETA)- (OR) LINDANE
- . Waste code: U132
- . Waste name: HEXACHLOROPHENE (OR) PHENOL, 2,2'-METHYLENEBIS[3,4,6-TRICHLORO-
- . Waste code: U150
- . Waste name: L-PHENYLALANINE, 4-[BIS(2-CHLOROETHYL)AMINO]- (OR) MELPHALAN

Map ID  
Direction  
Distance  
Elevation

MAP FINDINGS

Site

Database(s)

EDR ID Number  
EPA ID Number

**KAISER PERMANENTE (Continued)**

**1024790480**

. Waste code: U188  
. Waste name: PHENOL

. Waste code: U200  
. Waste name: RESERPINE (OR) YOHIMBAN-16-CARBOXYLIC ACID, 11,17-DIMETHOXY-18-[(3,4,5-TRIMETHOXYBENZOYL)OXY]-, METHYL ESTER, (3BETA, 16BETA, 17ALPHA, 18BETA, 20ALPHA)-

. Waste code: U210  
. Waste name: ETHENE, TETRACHLORO- (OR) TETRACHLOROETHYLENE

. Waste code: U237  
. Waste name: 2,4-(1H,3H)-PYRIMIDINEDIONE, 5-[BIS(2-CHLOROETHYL)AMINO]- (OR) URACIL MUSTARD

. Waste code: U248  
. Waste name: 2H-1-BENZOPYRAN-2-ONE, 4-HYDROXY-3-(3-OXO-1-PHENYL-BUTYL)-, & SALTS, WHEN PRESENT AT CONCENTRATIONS OF 0.3% OR LESS (OR) WARFARIN, & SALTS, WHEN PRESENT AT CONCENTRATIONS OF 0.3% OR LESS

Violation Status: No violations found

**P88  
SSE  
1/8-1/4  
0.171 mi.  
904 ft.**

**KAISER PERMANENTE  
4760 W SUNSET BLVD  
LOS ANGELES, CA 90027**

**CA UST U003780500  
CA SWEEPS UST N/A**

**Site 3 of 3 in cluster P**

**Relative:  
Lower**

**LOS ANGELES UST:**

**Actual:  
390 ft.**

Name: KAISER PERMANENTE  
Address: 4760 W SUNSET BLVD  
City,State,Zip: LOS ANGELES, CA 90027  
Facility ID: FA0032259  
Last Run Date: 06/03/2019  
Status: INACTIVE

**UST:**

Name: KAISER PERMANENTE  
Address: 4760 W SUNSET BLVD  
City,State,Zip: LOS ANGELES, CA 90027  
Facility ID: FA-003-2259  
Permitting Agency: Los Angeles City Fire Department  
Latitude: 34.09779  
Longitude: -118.29308

Name: KAISER FOUNDATION HOSPITALS IN  
Address: 4760 W SUNSET BLVD  
City,State,Zip: LOS ANGELES, CA 90027  
Facility ID: 24064  
Permitting Agency: LOS ANGELES, CITY OF  
Latitude: 34.09813  
Longitude: -118.29338

**SWEEPS UST:**

Name: KAISER FOUNDATION HOSPITALS IN  
Address: 4760 W SUNSET BLVD  
City: LOS ANGELES  
Status: Active

Map ID  
Direction  
Distance  
Elevation

MAP FINDINGS

Site

Database(s)

EDR ID Number  
EPA ID Number

**KAISER PERMANENTE (Continued)**

**U003780500**

Comp Number: 6089  
Number: 1  
Board Of Equalization: Not reported  
Referral Date: 09-21-93  
Action Date: 03-18-94  
Created Date: 02-29-88  
Owner Tank Id: Not reported  
SWRCB Tank Id: Not reported  
Tank Status: Not reported  
Capacity: Not reported  
Active Date: Not reported  
Tank Use: Not reported  
STG: Not reported  
Content: Not reported  
Number Of Tanks: Not reported

**N89  
SW  
1/8-1/4  
0.172 mi.  
910 ft.**

**KAISER PERMANENTE  
1505 N EDMONT ST  
LOS ANGELES, CA 90027  
  
Site 5 of 10 in cluster N**

**CA CERS HAZ WASTE  
CA HAZNET  
CA HAZMAT  
CA CERS**

**S113168799  
N/A**

**Relative:  
Lower**

**CERS HAZ WASTE:**

**Actual:  
382 ft.**

Name: KAISER PERMANENTE  
Address: 1505 N EDMONT ST  
City,State,Zip: LOS ANGELES, CA 90027  
Site ID: 40997  
CERS ID: 10504261  
CERS Description: Hazardous Waste Generator

**HAZNET:**

Name: KAISER PERMANENTE  
Address: 1505 N EDMONT ST  
Address 2: Not reported  
City,State,Zip: LOS ANGELES, CA 900275209  
Contact: MATTHEW J HURAY  
Telephone: 3016257462  
Mailing Name: Not reported  
Mailing Address: 1800 HARRISON ST  
  
Year: 2017  
Gepaid: CAL923573625  
TSD EPA ID: NED981723513  
CA Waste Code: 311 - Pharmaceutical waste  
Disposal Method: H040 - Incineration--Thermal Destruction Other Than Use As A Fuel  
Tons: 0.1655

Year: 2014  
Gepaid: CAL923573625  
TSD EPA ID: CAD044429835  
CA Waste Code: 343 - Unspecified organic liquid mixture  
Disposal Method: H141 - Storage, Bulking, And/Or Transfer Off Site--No Treatment/Reovery (H010-H129) Or (H131-H135)  
Tons: 0.77

Year: 2013  
Gepaid: CAL923573625

Map ID  
Direction  
Distance  
Elevation

MAP FINDINGS

Site

Database(s)

EDR ID Number  
EPA ID Number

**KAISER PERMANENTE (Continued)**

**S113168799**

TSD EPA ID:	NED981723513
CA Waste Code:	343 - Unspecified organic liquid mixture
Disposal Method:	H040 - Incineration--Thermal Destruction Other Than Use As A Fuel
Tons:	0.31
Year:	2013
Gepaid:	CAL923573625
TSD EPA ID:	CAD044429835
CA Waste Code:	343 - Unspecified organic liquid mixture
Disposal Method:	H141 - Storage, Bulking, And/Or Transfer Off Site--No Treatment/Reovery (H010-H129) Or (H131-H135)
Tons:	1.2765
Year:	2012
Gepaid:	CAL923573625
TSD EPA ID:	CAD044429835
CA Waste Code:	343 - Unspecified organic liquid mixture
Disposal Method:	H141 - Storage, Bulking, And/Or Transfer Off Site--No Treatment/Reovery (H010-H129) Or (H131-H135)
Tons:	1.5675
Year:	2011
Gepaid:	CAL923573625
TSD EPA ID:	CAD044429835
CA Waste Code:	343 - Unspecified organic liquid mixture
Disposal Method:	H141 - Storage, Bulking, And/Or Transfer Off Site--No Treatment/Reovery (H010-H129) Or (H131-H135)
Tons:	1.2395
Year:	2011
Gepaid:	CAL923573625
TSD EPA ID:	CAD059494310
CA Waste Code:	213 - Hydrocarbon solvents (benzene, hexane, Stoddard, Etc.)
Disposal Method:	H141 - Storage, Bulking, And/Or Transfer Off Site--No Treatment/Reovery (H010-H129) Or (H131-H135)
Tons:	0.101
Year:	2010
Gepaid:	CAL923573625
TSD EPA ID:	NED981723513
CA Waste Code:	343 - Unspecified organic liquid mixture
Disposal Method:	-
Tons:	0.015
Year:	2010
Gepaid:	CAL923573625
TSD EPA ID:	NED981723513
CA Waste Code:	343 - Unspecified organic liquid mixture
Disposal Method:	H040 - Incineration--Thermal Destruction Other Than Use As A Fuel
Tons:	0.175
Year:	2010
Gepaid:	CAL923573625
TSD EPA ID:	NED981723513
CA Waste Code:	-
Disposal Method:	H040 - Incineration--Thermal Destruction Other Than Use As A Fuel
Tons:	Not reported

Map ID  
Direction  
Distance  
Elevation

MAP FINDINGS

Site

Database(s)

EDR ID Number  
EPA ID Number

**KAISER PERMANENTE (Continued)**

**S113168799**

[Click this hyperlink](#) while viewing on your computer to access  
27 additional CA HAZNET: record(s) in the EDR Site Report.

Additional Info:

Year: 2006  
Gen EPA ID: CAL923573625  
  
Shipment Date: 20061105  
Creation Date: 7/13/2007 18:30:05  
Receipt Date: Not reported  
Manifest ID: 000110027GBF  
Trans EPA ID: CAD066151648  
Trans Name: THOMAS GRAY & ASSOCIATES INC  
Trans 2 EPA ID: MOD095038998  
Trans 2 Name: TRI-STATE MOTOR TRANSIT COMPANY  
TSDf EPA ID: TXD982560294  
Trans Name: NSSI RECOVERY SERVICES INC  
TSDf Alt EPA ID: Not reported  
TSDf Alt Name: Not reported  
Waste Code Description: 214 - Unspecified solvent mixture  
RCRA Code: F003  
Meth Code: - Not reported  
Quantity Tons: 0.108  
Waste Quantity: 30  
Quantity Unit: G  
Additional Code 1: D001  
Additional Code 2: Not reported  
Additional Code 3: Not reported  
Additional Code 4: Not reported  
Additional Code 5: Not reported

Additional Info:

Year: 1995  
Gen EPA ID: CAL923573625  
  
Shipment Date: 19951005  
Creation Date: 7/26/1996 0:00:00  
Receipt Date: 19951006  
Manifest ID: 95468098  
Trans EPA ID: CAL000827802  
Trans Name: Not reported  
Trans 2 EPA ID: Not reported  
Trans 2 Name: Not reported  
TSDf EPA ID: CAD000013493  
Trans Name: Not reported  
TSDf Alt EPA ID: Not reported  
TSDf Alt Name: Not reported  
Waste Code Description: 181 - Other inorganic solid waste Organics  
RCRA Code: D011  
Meth Code: R01 - Recycler  
Quantity Tons: 0.004  
Waste Quantity: 8  
Quantity Unit: P  
Additional Code 1: Not reported  
Additional Code 2: Not reported



Map ID  
Direction  
Distance  
Elevation

MAP FINDINGS

Site

Database(s)

EDR ID Number  
EPA ID Number

**KAISER PERMANENTE (Continued)**

**S113168799**

Additional Code 3:	Not reported
Additional Code 4:	Not reported
Additional Code 5:	Not reported
Shipment Date:	19951005
Creation Date:	7/26/1996 0:00:00
Receipt Date:	19951006
Manifest ID:	95468098
Trans EPA ID:	CAL000827802
Trans Name:	Not reported
Trans 2 EPA ID:	Not reported
Trans 2 Name:	Not reported
TSDf EPA ID:	CAD000013493
Trans Name:	Not reported
TSDf Alt EPA ID:	Not reported
TSDf Alt Name:	Not reported
Waste Code Description:	171 - Metal sludge (see 121
RCRA Code:	D011
Meth Code:	R01 - Recycler
Quantity Tons:	0.025
Waste Quantity:	6
Quantity Unit:	G
Additional Code 1:	Not reported
Additional Code 2:	Not reported
Additional Code 3:	Not reported
Additional Code 4:	Not reported
Additional Code 5:	Not reported
Shipment Date:	19950720
Creation Date:	4/2/1996 0:00:00
Receipt Date:	19950720
Manifest ID:	95468038
Trans EPA ID:	CAL000827802
Trans Name:	Not reported
Trans 2 EPA ID:	Not reported
Trans 2 Name:	Not reported
TSDf EPA ID:	CAD000013493
Trans Name:	Not reported
TSDf Alt EPA ID:	CAD000013493
TSDf Alt Name:	Not reported
Waste Code Description:	171 - Metal sludge (see 121
RCRA Code:	D011
Meth Code:	R01 - Recycler
Quantity Tons:	0.025
Waste Quantity:	6
Quantity Unit:	G
Additional Code 1:	Not reported
Additional Code 2:	Not reported
Additional Code 3:	Not reported
Additional Code 4:	Not reported
Additional Code 5:	Not reported
Shipment Date:	19950720
Creation Date:	4/2/1996 0:00:00
Receipt Date:	19950720
Manifest ID:	95468038
Trans EPA ID:	CAL000827802

Map ID  
Direction  
Distance  
Elevation

MAP FINDINGS

Site

Database(s)

EDR ID Number  
EPA ID Number

**KAISER PERMANENTE (Continued)**

**S113168799**

Trans Name: Not reported  
Trans 2 EPA ID: Not reported  
Trans 2 Name: Not reported  
TSDf EPA ID: CAD000013493  
Trans Name: Not reported  
TSDf Alt EPA ID: CAD000013493  
TSDf Alt Name: Not reported  
Waste Code Description: 181 - Other inorganic solid waste Organics  
RCRA Code: D011  
Meth Code: R01 - Recycler  
Quantity Tons: 0.002  
Waste Quantity: 4  
Quantity Unit: P  
Additional Code 1: Not reported  
Additional Code 2: Not reported  
Additional Code 3: Not reported  
Additional Code 4: Not reported  
Additional Code 5: Not reported

Shipment Date: 19950530  
Creation Date: 4/2/1996 0:00:00  
Receipt Date: 19950601  
Manifest ID: 93413194  
Trans EPA ID: CAL000827802  
Trans Name: Not reported  
Trans 2 EPA ID: Not reported  
Trans 2 Name: Not reported  
TSDf EPA ID: CAD000013493  
Trans Name: Not reported  
TSDf Alt EPA ID: CAD000013493  
TSDf Alt Name: Not reported  
Waste Code Description: 181 - Other inorganic solid waste Organics  
RCRA Code: D011  
Meth Code: R01 - Recycler  
Quantity Tons: 0.0045  
Waste Quantity: 9  
Quantity Unit: P  
Additional Code 1: Not reported  
Additional Code 2: Not reported  
Additional Code 3: Not reported  
Additional Code 4: Not reported  
Additional Code 5: Not reported

Shipment Date: 19950530  
Creation Date: 4/2/1996 0:00:00  
Receipt Date: 19950601  
Manifest ID: 93413194  
Trans EPA ID: CAL000827802  
Trans Name: Not reported  
Trans 2 EPA ID: Not reported  
Trans 2 Name: Not reported  
TSDf EPA ID: CAD000013493  
Trans Name: Not reported  
TSDf Alt EPA ID: CAD000013493  
TSDf Alt Name: Not reported  
Waste Code Description: 171 - Metal sludge (see 121  
RCRA Code: D011

Map ID  
Direction  
Distance  
Elevation

MAP FINDINGS

Site

Database(s)

EDR ID Number  
EPA ID Number

**KAISER PERMANENTE (Continued)**

**S113168799**

Meth Code:	R01 - Recycler
Quantity Tons:	0.05
Waste Quantity:	12
Quantity Unit:	G
Additional Code 1:	Not reported
Additional Code 2:	Not reported
Additional Code 3:	Not reported
Additional Code 4:	Not reported
Additional Code 5:	Not reported
Shipment Date:	19950410
Creation Date:	3/29/1996 0:00:00
Receipt Date:	19950413
Manifest ID:	93413143
Trans EPA ID:	CAL000827802
Trans Name:	Not reported
Trans 2 EPA ID:	Not reported
Trans 2 Name:	Not reported
TSDf EPA ID:	CAD000013493
Trans Name:	Not reported
TSDf Alt EPA ID:	CAD000013493
TSDf Alt Name:	Not reported
Waste Code Description:	181 - Other inorganic solid waste Organics
RCRA Code:	D011
Meth Code:	R01 - Recycler
Quantity Tons:	0.004
Waste Quantity:	8
Quantity Unit:	P
Additional Code 1:	Not reported
Additional Code 2:	Not reported
Additional Code 3:	Not reported
Additional Code 4:	Not reported
Additional Code 5:	Not reported
Shipment Date:	19950410
Creation Date:	3/29/1996 0:00:00
Receipt Date:	19950413
Manifest ID:	93413143
Trans EPA ID:	CAL000827802
Trans Name:	Not reported
Trans 2 EPA ID:	Not reported
Trans 2 Name:	Not reported
TSDf EPA ID:	CAD000013493
Trans Name:	Not reported
TSDf Alt EPA ID:	CAD000013493
TSDf Alt Name:	Not reported
Waste Code Description:	171 - Metal sludge (see 121
RCRA Code:	D011
Meth Code:	R01 - Recycler
Quantity Tons:	0.04
Waste Quantity:	80
Quantity Unit:	P
Additional Code 1:	Not reported
Additional Code 2:	Not reported
Additional Code 3:	Not reported
Additional Code 4:	Not reported
Additional Code 5:	Not reported

Map ID  
Direction  
Distance  
Elevation

MAP FINDINGS

Site

Database(s)

EDR ID Number  
EPA ID Number

**KAISER PERMANENTE (Continued)**

**S113168799**

Shipment Date:	19950209
Creation Date:	3/29/1996 0:00:00
Receipt Date:	19950210
Manifest ID:	93413092
Trans EPA ID:	CAL000827802
Trans Name:	Not reported
Trans 2 EPA ID:	Not reported
Trans 2 Name:	Not reported
TSDF EPA ID:	CAD000013493
Trans Name:	Not reported
TSDF Alt EPA ID:	CAD000013493
TSDF Alt Name:	Not reported
Waste Code Description:	171 - Metal sludge (see 121
RCRA Code:	D011
Meth Code:	R01 - Recycler
Quantity Tons:	0.06
Waste Quantity:	120
Quantity Unit:	P
Additional Code 1:	Not reported
Additional Code 2:	Not reported
Additional Code 3:	Not reported
Additional Code 4:	Not reported
Additional Code 5:	Not reported
Shipment Date:	19950209
Creation Date:	3/29/1996 0:00:00
Receipt Date:	19950210
Manifest ID:	93413092
Trans EPA ID:	CAL000827802
Trans Name:	Not reported
Trans 2 EPA ID:	Not reported
Trans 2 Name:	Not reported
TSDF EPA ID:	CAD000013493
Trans Name:	Not reported
TSDF Alt EPA ID:	CAD000013493
TSDF Alt Name:	Not reported
Waste Code Description:	181 - Other inorganic solid waste Organics
RCRA Code:	D011
Meth Code:	R01 - Recycler
Quantity Tons:	0.0025
Waste Quantity:	5
Quantity Unit:	P
Additional Code 1:	Not reported
Additional Code 2:	Not reported
Additional Code 3:	Not reported
Additional Code 4:	Not reported
Additional Code 5:	Not reported
Additional Info:	
Year:	1996
Gen EPA ID:	CAL923573625
Shipment Date:	19961014
Creation Date:	5/20/1997 0:00:00
Receipt Date:	19961017
Manifest ID:	95468376
Trans EPA ID:	CAL000827802

Map ID  
Direction  
Distance  
Elevation

MAP FINDINGS

Site

Database(s)

EDR ID Number  
EPA ID Number

**KAISER PERMANENTE (Continued)**

**S113168799**

Trans Name: Not reported  
Trans 2 EPA ID: Not reported  
Trans 2 Name: Not reported  
TSDf EPA ID: CAD000013493  
Trans Name: Not reported  
TSDf Alt EPA ID: Not reported  
TSDf Alt Name: Not reported  
Waste Code Description: 181 - Other inorganic solid waste Organics  
RCRA Code: D011  
Meth Code: R01 - Recycler  
Quantity Tons: 0.006  
Waste Quantity: 12  
Quantity Unit: P  
Additional Code 1: Not reported  
Additional Code 2: Not reported  
Additional Code 3: Not reported  
Additional Code 4: Not reported  
Additional Code 5: Not reported

Shipment Date: 19961014  
Creation Date: 5/20/1997 0:00:00  
Receipt Date: 19961017  
Manifest ID: 95468376  
Trans EPA ID: CAL000827802  
Trans Name: Not reported  
Trans 2 EPA ID: Not reported  
Trans 2 Name: Not reported  
TSDf EPA ID: CAD000013493  
Trans Name: Not reported  
TSDf Alt EPA ID: Not reported  
TSDf Alt Name: Not reported  
Waste Code Description: 171 - Metal sludge (see 121  
RCRA Code: D011  
Meth Code: R01 - Recycler  
Quantity Tons: 0.0417  
Waste Quantity: 10  
Quantity Unit: G  
Additional Code 1: Not reported  
Additional Code 2: Not reported  
Additional Code 3: Not reported  
Additional Code 4: Not reported  
Additional Code 5: Not reported

Shipment Date: 19960710  
Creation Date: 5/30/1997 0:00:00  
Receipt Date: 19960711  
Manifest ID: 95468309  
Trans EPA ID: CAL000827802  
Trans Name: Not reported  
Trans 2 EPA ID: Not reported  
Trans 2 Name: Not reported  
TSDf EPA ID: CAD000013493  
Trans Name: Not reported  
TSDf Alt EPA ID: Not reported  
TSDf Alt Name: Not reported  
Waste Code Description: 171 - Metal sludge (see 121  
RCRA Code: D011

Map ID  
Direction  
Distance  
Elevation

MAP FINDINGS

Site

Database(s)

EDR ID Number  
EPA ID Number

**KAISER PERMANENTE (Continued)**

**S113168799**

Meth Code:	R01 - Recycler
Quantity Tons:	0.0375
Waste Quantity:	9
Quantity Unit:	G
Additional Code 1:	Not reported
Additional Code 2:	Not reported
Additional Code 3:	Not reported
Additional Code 4:	Not reported
Additional Code 5:	Not reported
Shipment Date:	19960710
Creation Date:	5/30/1997 0:00:00
Receipt Date:	19960711
Manifest ID:	95468309
Trans EPA ID:	CAL000827802
Trans Name:	Not reported
Trans 2 EPA ID:	Not reported
Trans 2 Name:	Not reported
TSDf EPA ID:	CAD000013493
Trans Name:	Not reported
TSDf Alt EPA ID:	Not reported
TSDf Alt Name:	Not reported
Waste Code Description:	181 - Other inorganic solid waste Organics
RCRA Code:	D011
Meth Code:	R01 - Recycler
Quantity Tons:	0.0055
Waste Quantity:	11
Quantity Unit:	P
Additional Code 1:	Not reported
Additional Code 2:	Not reported
Additional Code 3:	Not reported
Additional Code 4:	Not reported
Additional Code 5:	Not reported
Shipment Date:	19960417
Creation Date:	10/16/1996 0:00:00
Receipt Date:	19960418
Manifest ID:	95468236
Trans EPA ID:	CAL000827802
Trans Name:	Not reported
Trans 2 EPA ID:	Not reported
Trans 2 Name:	Not reported
TSDf EPA ID:	CAD000013493
Trans Name:	Not reported
TSDf Alt EPA ID:	Not reported
TSDf Alt Name:	Not reported
Waste Code Description:	171 - Metal sludge (see 121
RCRA Code:	D011
Meth Code:	R01 - Recycler
Quantity Tons:	0.004
Waste Quantity:	8
Quantity Unit:	P
Additional Code 1:	Not reported
Additional Code 2:	Not reported
Additional Code 3:	Not reported
Additional Code 4:	Not reported
Additional Code 5:	Not reported

Map ID  
Direction  
Distance  
Elevation

MAP FINDINGS

Site

Database(s)

EDR ID Number  
EPA ID Number

**KAISER PERMANENTE (Continued)**

**S113168799**

Shipment Date: 19960417  
Creation Date: 10/16/1996 0:00:00  
Receipt Date: 19960418  
Manifest ID: 95468236  
Trans EPA ID: CAL000827802  
Trans Name: Not reported  
Trans 2 EPA ID: Not reported  
Trans 2 Name: Not reported  
TSDF EPA ID: CAD000013493  
Trans Name: Not reported  
TSDF Alt EPA ID: Not reported  
TSDF Alt Name: Not reported  
Waste Code Description: 181 - Other inorganic solid waste Organics  
RCRA Code: D011  
Meth Code: R01 - Recycler  
Quantity Tons: 0.025  
Waste Quantity: 6  
Quantity Unit: G  
Additional Code 1: Not reported  
Additional Code 2: Not reported  
Additional Code 3: Not reported  
Additional Code 4: Not reported  
Additional Code 5: Not reported

Shipment Date: 19960124  
Creation Date: 9/18/1996 0:00:00  
Receipt Date: 19960125  
Manifest ID: 95468177  
Trans EPA ID: CAL000827802  
Trans Name: Not reported  
Trans 2 EPA ID: Not reported  
Trans 2 Name: Not reported  
TSDF EPA ID: CAD000013493  
Trans Name: Not reported  
TSDF Alt EPA ID: Not reported  
TSDF Alt Name: Not reported  
Waste Code Description: 181 - Other inorganic solid waste Organics  
RCRA Code: D011  
Meth Code: R01 - Recycler  
Quantity Tons: 0.0045  
Waste Quantity: 9  
Quantity Unit: P  
Additional Code 1: Not reported  
Additional Code 2: Not reported  
Additional Code 3: Not reported  
Additional Code 4: Not reported  
Additional Code 5: Not reported

Shipment Date: 19960124  
Creation Date: 9/18/1996 0:00:00  
Receipt Date: 19960125  
Manifest ID: 95468177  
Trans EPA ID: CAL000827802  
Trans Name: Not reported  
Trans 2 EPA ID: Not reported  
Trans 2 Name: Not reported  
TSDF EPA ID: CAD000013493

Map ID  
Direction  
Distance  
Elevation

MAP FINDINGS

Site

Database(s)

EDR ID Number  
EPA ID Number

**KAISER PERMANENTE (Continued)**

**S113168799**

Trans Name: Not reported  
TSDF Alt EPA ID: Not reported  
TSDF Alt Name: Not reported  
Waste Code Description: 171 - Metal sludge (see 121  
RCRA Code: D011  
Meth Code: R01 - Recycler  
Quantity Tons: 0.05  
Waste Quantity: 12  
Quantity Unit: G  
Additional Code 1: Not reported  
Additional Code 2: Not reported  
Additional Code 3: Not reported  
Additional Code 4: Not reported  
Additional Code 5: Not reported

**Additional Info:**

Year: 2010  
Gen EPA ID: CAL923573625

Shipment Date: 20101122  
Creation Date: 8/25/2011 15:06:16  
Receipt Date: 20101214  
Manifest ID: 003886324FLE  
Trans EPA ID: MAD039322250  
Trans Name: CLEAN HARBORS ENVIRONMENTAL SERVICES INC  
Trans 2 EPA ID: NED986382133  
Trans 2 Name: SMITH SYSTEMS TRANS  
TSDF EPA ID: NED981723513  
Trans Name: CLEAN HARBORS ENV SERVICES INC  
TSDF Alt EPA ID: Not reported  
TSDF Alt Name: Not reported  
Waste Code Description: 343 - Unspecified organic liquid mixture  
RCRA Code: F003  
Meth Code: - Not reported  
Quantity Tons: 0.015  
Waste Quantity: 30  
Quantity Unit: P  
Additional Code 1: D001  
Additional Code 2: Not reported  
Additional Code 3: Not reported  
Additional Code 4: Not reported  
Additional Code 5: Not reported

Shipment Date: 20101122  
Creation Date: 8/25/2011 15:06:16  
Receipt Date: 20101214  
Manifest ID: 003886324FLE  
Trans EPA ID: MAD039322250  
Trans Name: CLEAN HARBORS ENVIRONMENTAL SERVICES INC  
Trans 2 EPA ID: NED986382133  
Trans 2 Name: SMITH SYSTEMS TRANS  
TSDF EPA ID: NED981723513  
Trans Name: CLEAN HARBORS ENV SERVICES INC  
TSDF Alt EPA ID: Not reported  
TSDF Alt Name: Not reported  
Waste Code Description: 343 - Unspecified organic liquid mixture  
RCRA Code: F003



Map ID  
Direction  
Distance  
Elevation

MAP FINDINGS

Site

Database(s)

EDR ID Number  
EPA ID Number

**KAISER PERMANENTE (Continued)**

**S113168799**

Meth Code: H040 - Incineration--Thermal Destruction Other Than Use As A Fuel  
Quantity Tons: 0.175  
Waste Quantity: 350  
Quantity Unit: P  
Additional Code 1: D001  
Additional Code 2: Not reported  
Additional Code 3: Not reported  
Additional Code 4: Not reported  
Additional Code 5: Not reported

Shipment Date: 20101122  
Creation Date: 8/25/2011 15:06:16  
Receipt Date: 20101214  
Manifest ID: 003886324FLE  
Trans EPA ID: MAD039322250  
Trans Name: CLEAN HARBORS ENVIRONMENTAL SERVICES INC  
Trans 2 EPA ID: NED986382133  
Trans 2 Name: SMITH SYSTEMS TRANS  
TSDf EPA ID: NED981723513  
Trans Name: CLEAN HARBORS ENV SERVICES INC  
TSDf Alt EPA ID: Not reported  
TSDf Alt Name: Not reported  
Waste Code Description: - Not reported  
RCRA Code: Not reported  
Meth Code: H040 - Incineration--Thermal Destruction Other Than Use As A Fuel  
Quantity Tons: Not reported  
Waste Quantity: 0  
Quantity Unit: 0  
Additional Code 1: Not reported  
Additional Code 2: Not reported  
Additional Code 3: Not reported  
Additional Code 4: Not reported  
Additional Code 5: Not reported

Shipment Date: 20100927  
Creation Date: 2/8/2011 18:30:24  
Receipt Date: 20100927  
Manifest ID: 003403211FLE  
Trans EPA ID: MAD039322250  
Trans Name: CLEAN HARBORS ENVIRONMENTAL SERVICES INC  
Trans 2 EPA ID: Not reported  
Trans 2 Name: Not reported  
TSDf EPA ID: CAD044429835  
Trans Name: CLEAN HARBORS WILMINGTON LLC  
TSDf Alt EPA ID: Not reported  
TSDf Alt Name: Not reported  
Waste Code Description: 343 - Unspecified organic liquid mixture  
RCRA Code: F003  
Meth Code: H141 - Storage, Bulking, And/Or Transfer Off Site--No Treatment/Reovery (H010-H129) Or (H131-H135)  
Quantity Tons: 0.187  
Waste Quantity: 55  
Quantity Unit: G  
Additional Code 1: D001  
Additional Code 2: Not reported  
Additional Code 3: Not reported  
Additional Code 4: Not reported

Map ID  
Direction  
Distance  
Elevation

MAP FINDINGS

Site

Database(s)

EDR ID Number  
EPA ID Number

**KAISER PERMANENTE (Continued)**

**S113168799**

Additional Code 5:	Not reported
Shipment Date:	20100727
Creation Date:	1/26/2011 18:30:09
Receipt Date:	20100803
Manifest ID:	003399605FLE
Trans EPA ID:	MAD039322250
Trans Name:	CLEAN HARBORS ENVIRONMENTAL SERVICES INC
Trans 2 EPA ID:	AZR000508515
Trans 2 Name:	SLT EXPRESSWAY
TSD EPA ID:	TXD055141378
Trans Name:	CLEAN HARBORS DEER PARK LLC
TSD EPA ID:	Not reported
TSD Name:	Not reported
Waste Code Description:	343 - Unspecified organic liquid mixture
RCRA Code:	F003
Meth Code:	H040 - Incineration--Thermal Destruction Other Than Use As A Fuel
Quantity Tons:	0.175
Waste Quantity:	350
Quantity Unit:	P
Additional Code 1:	D001
Additional Code 2:	Not reported
Additional Code 3:	Not reported
Additional Code 4:	Not reported
Additional Code 5:	Not reported
Shipment Date:	20100527
Creation Date:	1/24/2011 18:30:16
Receipt Date:	20100626
Manifest ID:	002938951FLE
Trans EPA ID:	MAD039322250
Trans Name:	CLEAN HARBORS ENVIRONMENTAL SERVICES INC
Trans 2 EPA ID:	MAD039322250
Trans 2 Name:	CLEAN HARBORS ENVIRONMENTAL
TSD EPA ID:	UTD981552177
Trans Name:	CLEAN HARBORS ARAGONITE LLC
TSD EPA ID:	Not reported
TSD Name:	Not reported
Waste Code Description:	343 - Unspecified organic liquid mixture
RCRA Code:	F003
Meth Code:	H040 - Incineration--Thermal Destruction Other Than Use As A Fuel
Quantity Tons:	0.2
Waste Quantity:	400
Quantity Unit:	P
Additional Code 1:	D001
Additional Code 2:	Not reported
Additional Code 3:	Not reported
Additional Code 4:	Not reported
Additional Code 5:	Not reported
Shipment Date:	20100426
Creation Date:	12/16/2010 18:31:14
Receipt Date:	20100510
Manifest ID:	001136221GBF
Trans EPA ID:	CAD066151648
Trans Name:	THOMAS GRAY & ASSOCIATES INC
Trans 2 EPA ID:	Not reported

Map ID  
Direction  
Distance  
Elevation

MAP FINDINGS

Site

Database(s)

EDR ID Number  
EPA ID Number

**KAISER PERMANENTE (Continued)**

**S113168799**

Trans 2 Name: Not reported  
TSDF EPA ID: TXD982560294  
Trans Name: NSSI RECOVERY SERVICES INC  
TSDF Alt EPA ID: Not reported  
TSDF Alt Name: Not reported  
Waste Code Description: 214 - Unspecified solvent mixture  
RCRA Code: F003  
Meth Code: H129 - Other Treatment  
Quantity Tons: 0.2124  
Waste Quantity: 59  
Quantity Unit: G  
Additional Code 1: D001  
Additional Code 2: Not reported  
Additional Code 3: Not reported  
Additional Code 4: Not reported  
Additional Code 5: Not reported

Shipment Date: 20100217  
Creation Date: 12/3/2010 18:30:07  
Receipt Date: 20100222  
Manifest ID: 001135877GBF  
Trans EPA ID: CAD066151648  
Trans Name: THOMAS GRAY & ASSOCIATES INC  
Trans 2 EPA ID: Not reported  
Trans 2 Name: Not reported  
TSDF EPA ID: TXD982560294  
Trans Name: NSSI RECOVERY SERVICES INC  
TSDF Alt EPA ID: Not reported  
TSDF Alt Name: Not reported  
Waste Code Description: 214 - Unspecified solvent mixture  
RCRA Code: F003  
Meth Code: H129 - Other Treatment  
Quantity Tons: 0.216  
Waste Quantity: 60  
Quantity Unit: G  
Additional Code 1: D001  
Additional Code 2: Not reported  
Additional Code 3: Not reported  
Additional Code 4: Not reported  
Additional Code 5: Not reported

Additional Info:  
Year: 1994  
Gen EPA ID: CAL923573625

Shipment Date: 19941216  
Creation Date: 3/28/1996 0:00:00  
Receipt Date: 19941217  
Manifest ID: 93413048  
Trans EPA ID: CAL000827802  
Trans Name: Not reported  
Trans 2 EPA ID: Not reported  
Trans 2 Name: Not reported  
TSDF EPA ID: CAD000013493  
Trans Name: Not reported  
TSDF Alt EPA ID: CAD000013493  
TSDF Alt Name: Not reported

Map ID  
Direction  
Distance  
Elevation

MAP FINDINGS

Site

Database(s)

EDR ID Number  
EPA ID Number

**KAISER PERMANENTE (Continued)**

**S113168799**

Waste Code Description: 181 - Other inorganic solid waste Organics  
RCRA Code: D011  
Meth Code: R01 - Recycler  
Quantity Tons: 0.03  
Waste Quantity: 60  
Quantity Unit: P  
Additional Code 1: Not reported  
Additional Code 2: Not reported  
Additional Code 3: Not reported  
Additional Code 4: Not reported  
Additional Code 5: Not reported

Shipment Date: 19941216  
Creation Date: 3/28/1996 0:00:00  
Receipt Date: 19941217  
Manifest ID: 93413048  
Trans EPA ID: CAL000827802  
Trans Name: Not reported  
Trans 2 EPA ID: Not reported  
Trans 2 Name: Not reported  
TSDF EPA ID: CAD000013493  
Trans Name: Not reported  
TSDF Alt EPA ID: CAD000013493  
TSDF Alt Name: Not reported  
Waste Code Description: 181 - Other inorganic solid waste Organics  
RCRA Code: D011  
Meth Code: R01 - Recycler  
Quantity Tons: 0.0015  
Waste Quantity: 3  
Quantity Unit: P  
Additional Code 1: Not reported  
Additional Code 2: Not reported  
Additional Code 3: Not reported  
Additional Code 4: Not reported  
Additional Code 5: Not reported

Shipment Date: 19941101  
Creation Date: 3/28/1996 0:00:00  
Receipt Date: 19941103  
Manifest ID: 93413003  
Trans EPA ID: CAL000827802  
Trans Name: Not reported  
Trans 2 EPA ID: Not reported  
Trans 2 Name: Not reported  
TSDF EPA ID: CAD000013493  
Trans Name: Not reported  
TSDF Alt EPA ID: CAD000013493  
TSDF Alt Name: Not reported  
Waste Code Description: 171 - Metal sludge (see 121)  
RCRA Code: D011  
Meth Code: R01 - Recycler  
Quantity Tons: 0.04  
Waste Quantity: 80  
Quantity Unit: P  
Additional Code 1: Not reported  
Additional Code 2: Not reported  
Additional Code 3: Not reported

Map ID  
Direction  
Distance  
Elevation

MAP FINDINGS

Site

Database(s)

EDR ID Number  
EPA ID Number

**KAISER PERMANENTE (Continued)**

**S113168799**

Additional Code 4:	Not reported
Additional Code 5:	Not reported
Shipment Date:	19941101
Creation Date:	3/28/1996 0:00:00
Receipt Date:	19941103
Manifest ID:	93413003
Trans EPA ID:	CAL000827802
Trans Name:	Not reported
Trans 2 EPA ID:	Not reported
Trans 2 Name:	Not reported
TSDF EPA ID:	CAD000013493
Trans Name:	Not reported
TSDF Alt EPA ID:	CAD000013493
TSDF Alt Name:	Not reported
Waste Code Description:	181 - Other inorganic solid waste Organics
RCRA Code:	D011
Meth Code:	R01 - Recycler
Quantity Tons:	0.0035
Waste Quantity:	7
Quantity Unit:	P
Additional Code 1:	Not reported
Additional Code 2:	Not reported
Additional Code 3:	Not reported
Additional Code 4:	Not reported
Additional Code 5:	Not reported
Shipment Date:	19940906
Creation Date:	3/26/1996 0:00:00
Receipt Date:	19940908
Manifest ID:	93412959
Trans EPA ID:	CAL000827802
Trans Name:	Not reported
Trans 2 EPA ID:	Not reported
Trans 2 Name:	Not reported
TSDF EPA ID:	CAD000013493
Trans Name:	Not reported
TSDF Alt EPA ID:	CAD000013493
TSDF Alt Name:	Not reported
Waste Code Description:	181 - Other inorganic solid waste Organics
RCRA Code:	D011
Meth Code:	R01 - Recycler
Quantity Tons:	0.0035
Waste Quantity:	7
Quantity Unit:	P
Additional Code 1:	Not reported
Additional Code 2:	Not reported
Additional Code 3:	Not reported
Additional Code 4:	Not reported
Additional Code 5:	Not reported
Shipment Date:	19940906
Creation Date:	3/26/1996 0:00:00
Receipt Date:	19940908
Manifest ID:	93412959
Trans EPA ID:	CAL000827802
Trans Name:	Not reported

Map ID  
Direction  
Distance  
Elevation

MAP FINDINGS

Site

Database(s)

EDR ID Number  
EPA ID Number

**KAISER PERMANENTE (Continued)**

**S113168799**

Trans 2 EPA ID:	Not reported
Trans 2 Name:	Not reported
TSDF EPA ID:	CAD000013493
Trans Name:	Not reported
TSDF Alt EPA ID:	CAD000013493
TSDF Alt Name:	Not reported
Waste Code Description:	171 - Metal sludge (see 121
RCRA Code:	D011
Meth Code:	R01 - Recycler
Quantity Tons:	0.04
Waste Quantity:	80
Quantity Unit:	P
Additional Code 1:	Not reported
Additional Code 2:	Not reported
Additional Code 3:	Not reported
Additional Code 4:	Not reported
Additional Code 5:	Not reported
Shipment Date:	19940426
Creation Date:	3/25/1996 0:00:00
Receipt Date:	19940428
Manifest ID:	93412837
Trans EPA ID:	CAL000827802
Trans Name:	Not reported
Trans 2 EPA ID:	Not reported
Trans 2 Name:	Not reported
TSDF EPA ID:	CAD000013493
Trans Name:	Not reported
TSDF Alt EPA ID:	CAD000013493
TSDF Alt Name:	Not reported
Waste Code Description:	181 - Other inorganic solid waste Organics
RCRA Code:	D011
Meth Code:	R01 - Recycler
Quantity Tons:	0.0025
Waste Quantity:	5
Quantity Unit:	P
Additional Code 1:	Not reported
Additional Code 2:	Not reported
Additional Code 3:	Not reported
Additional Code 4:	Not reported
Additional Code 5:	Not reported
Shipment Date:	19940315
Creation Date:	3/25/1996 0:00:00
Receipt Date:	19940317
Manifest ID:	93412801
Trans EPA ID:	CAL000827802
Trans Name:	Not reported
Trans 2 EPA ID:	Not reported
Trans 2 Name:	Not reported
TSDF EPA ID:	CAD000013493
Trans Name:	Not reported
TSDF Alt EPA ID:	CAD000013493
TSDF Alt Name:	Not reported
Waste Code Description:	171 - Metal sludge (see 121
RCRA Code:	D011
Meth Code:	R01 - Recycler

Map ID  
Direction  
Distance  
Elevation

MAP FINDINGS

Site

Database(s)

EDR ID Number  
EPA ID Number

**KAISER PERMANENTE (Continued)**

**S113168799**

Quantity Tons: 0.0035  
Waste Quantity: 7  
Quantity Unit: P  
Additional Code 1: Not reported  
Additional Code 2: Not reported  
Additional Code 3: Not reported  
Additional Code 4: Not reported  
Additional Code 5: Not reported  
  
Shipment Date: 19940119  
Creation Date: 9/14/1995 0:00:00  
Receipt Date: 19940120  
Manifest ID: 92293392  
Trans EPA ID: CAL000827802  
Trans Name: Not reported  
Trans 2 EPA ID: Not reported  
Trans 2 Name: Not reported  
TSDF EPA ID: CAD000013493  
Trans Name: Not reported  
TSDF Alt EPA ID: Not reported  
TSDF Alt Name: Not reported  
Waste Code Description: 541 - Photochemicals / photo processing waste  
RCRA Code: D011  
Meth Code: R01 - Recycler  
Quantity Tons: 0.002  
Waste Quantity: 4  
Quantity Unit: P  
Additional Code 1: Not reported  
Additional Code 2: Not reported  
Additional Code 3: Not reported  
Additional Code 4: Not reported  
Additional Code 5: Not reported

Additional Info:  
Year: 1999  
Gen EPA ID: CAL923573625

Shipment Date: 19990121  
Creation Date: 3/15/1999 0:00:00  
Receipt Date: Not reported  
Manifest ID: 98014206  
Trans EPA ID: CAL000827802  
Trans Name: Not reported  
Trans 2 EPA ID: Not reported  
Trans 2 Name: Not reported  
TSDF EPA ID: CAD000013493  
Trans Name: Not reported  
TSDF Alt EPA ID: Not reported  
TSDF Alt Name: Not reported  
Waste Code Description: 171 - Metal sludge (see 121  
RCRA Code: D011  
Meth Code: - Not reported  
Quantity Tons: 0.03  
Waste Quantity: 60  
Quantity Unit: P  
Additional Code 1: Not reported  
Additional Code 2: Not reported

Map ID  
Direction  
Distance  
Elevation

MAP FINDINGS

Site

Database(s)

EDR ID Number  
EPA ID Number

**KAISER PERMANENTE (Continued)**

**S113168799**

Additional Code 3: Not reported  
Additional Code 4: Not reported  
Additional Code 5: Not reported  
  
Shipment Date: 19990121  
Creation Date: 3/15/1999 0:00:00  
Receipt Date: Not reported  
Manifest ID: 98014206  
Trans EPA ID: CAL000827802  
Trans Name: Not reported  
Trans 2 EPA ID: Not reported  
Trans 2 Name: Not reported  
TSDF EPA ID: CAD000013493  
Trans Name: Not reported  
TSDF Alt EPA ID: Not reported  
TSDF Alt Name: Not reported  
Waste Code Description: 181 - Other inorganic solid waste Organics  
RCRA Code: D011  
Meth Code: - Not reported  
Quantity Tons: 0.0025  
Waste Quantity: 5  
Quantity Unit: P  
Additional Code 1: Not reported  
Additional Code 2: Not reported  
Additional Code 3: Not reported  
Additional Code 4: Not reported  
Additional Code 5: Not reported

**Additional Info:**

Year: 1997  
Gen EPA ID: CAL923573625

Shipment Date: 19971014  
Creation Date: 7/23/1998 0:00:00  
Receipt Date: 19971015  
Manifest ID: 96643043  
Trans EPA ID: CAL000827802  
Trans Name: Not reported  
Trans 2 EPA ID: Not reported  
Trans 2 Name: Not reported  
TSDF EPA ID: CAD000013493  
Trans Name: Not reported  
TSDF Alt EPA ID: CAD000013493  
TSDF Alt Name: Not reported  
Waste Code Description: 181 - Other inorganic solid waste Organics  
RCRA Code: D011  
Meth Code: R01 - Recycler  
Quantity Tons: 0.0025  
Waste Quantity: 5  
Quantity Unit: P  
Additional Code 1: Not reported  
Additional Code 2: Not reported  
Additional Code 3: Not reported  
Additional Code 4: Not reported  
Additional Code 5: Not reported

Shipment Date: 19971014



Map ID  
Direction  
Distance  
Elevation

MAP FINDINGS

Site

Database(s)

EDR ID Number  
EPA ID Number

**KAISER PERMANENTE (Continued)**

**S113168799**

Creation Date:	7/23/1998 0:00:00
Receipt Date:	19971015
Manifest ID:	96643043
Trans EPA ID:	CAL000827802
Trans Name:	Not reported
Trans 2 EPA ID:	Not reported
Trans 2 Name:	Not reported
TSDf EPA ID:	CAD000013493
Trans Name:	Not reported
TSDf Alt EPA ID:	CAD000013493
TSDf Alt Name:	Not reported
Waste Code Description:	171 - Metal sludge (see 121
RCRA Code:	D011
Meth Code:	R01 - Recycler
Quantity Tons:	0.0375
Waste Quantity:	75
Quantity Unit:	P
Additional Code 1:	Not reported
Additional Code 2:	Not reported
Additional Code 3:	Not reported
Additional Code 4:	Not reported
Additional Code 5:	Not reported
Shipment Date:	19970723
Creation Date:	12/4/1997 0:00:00
Receipt Date:	19970724
Manifest ID:	96642982
Trans EPA ID:	CAL000827802
Trans Name:	Not reported
Trans 2 EPA ID:	Not reported
Trans 2 Name:	Not reported
TSDf EPA ID:	CAD000013493
Trans Name:	Not reported
TSDf Alt EPA ID:	Not reported
TSDf Alt Name:	Not reported
Waste Code Description:	181 - Other inorganic solid waste Organics
RCRA Code:	D011
Meth Code:	R01 - Recycler
Quantity Tons:	0.0035
Waste Quantity:	7
Quantity Unit:	P
Additional Code 1:	Not reported
Additional Code 2:	Not reported
Additional Code 3:	Not reported
Additional Code 4:	Not reported
Additional Code 5:	Not reported
Shipment Date:	19970723
Creation Date:	12/4/1997 0:00:00
Receipt Date:	19970724
Manifest ID:	96642982
Trans EPA ID:	CAL000827802
Trans Name:	Not reported
Trans 2 EPA ID:	Not reported
Trans 2 Name:	Not reported
TSDf EPA ID:	CAD000013493
Trans Name:	Not reported

Map ID  
Direction  
Distance  
Elevation

MAP FINDINGS

Site

Database(s)

EDR ID Number  
EPA ID Number

**KAISER PERMANENTE (Continued)**

**S113168799**

TSDf Alt EPA ID:	Not reported
TSDf Alt Name:	Not reported
Waste Code Description:	171 - Metal sludge (see 121
RCRA Code:	D011
Meth Code:	R01 - Recycler
Quantity Tons:	0.0041
Waste Quantity:	1
Quantity Unit:	G
Additional Code 1:	Not reported
Additional Code 2:	Not reported
Additional Code 3:	Not reported
Additional Code 4:	Not reported
Additional Code 5:	Not reported
Shipment Date:	19970502
Creation Date:	7/17/1997 0:00:00
Receipt Date:	19970508
Manifest ID:	96642924
Trans EPA ID:	CAL000827802
Trans Name:	Not reported
Trans 2 EPA ID:	Not reported
Trans 2 Name:	Not reported
TSDf EPA ID:	CAD000013493
Trans Name:	Not reported
TSDf Alt EPA ID:	Not reported
TSDf Alt Name:	Not reported
Waste Code Description:	181 - Other inorganic solid waste Organics
RCRA Code:	D011
Meth Code:	R01 - Recycler
Quantity Tons:	0.0045
Waste Quantity:	9
Quantity Unit:	P
Additional Code 1:	Not reported
Additional Code 2:	Not reported
Additional Code 3:	Not reported
Additional Code 4:	Not reported
Additional Code 5:	Not reported
Shipment Date:	19970502
Creation Date:	7/17/1997 0:00:00
Receipt Date:	19970508
Manifest ID:	96642924
Trans EPA ID:	CAL000827802
Trans Name:	Not reported
Trans 2 EPA ID:	Not reported
Trans 2 Name:	Not reported
TSDf EPA ID:	CAD000013493
Trans Name:	Not reported
TSDf Alt EPA ID:	Not reported
TSDf Alt Name:	Not reported
Waste Code Description:	171 - Metal sludge (see 121
RCRA Code:	D011
Meth Code:	R01 - Recycler
Quantity Tons:	0.0125
Waste Quantity:	3
Quantity Unit:	G
Additional Code 1:	Not reported

Map ID  
Direction  
Distance  
Elevation

MAP FINDINGS

Site

Database(s)

EDR ID Number  
EPA ID Number

**KAISER PERMANENTE (Continued)**

**S113168799**

Additional Code 2:	Not reported
Additional Code 3:	Not reported
Additional Code 4:	Not reported
Additional Code 5:	Not reported
Shipment Date:	19970131
Creation Date:	6/26/1997 0:00:00
Receipt Date:	19970206
Manifest ID:	96642857
Trans EPA ID:	CAL000827802
Trans Name:	Not reported
Trans 2 EPA ID:	Not reported
Trans 2 Name:	Not reported
TSDf EPA ID:	CAD000013493
Trans Name:	Not reported
TSDf Alt EPA ID:	CAD000013493
TSDf Alt Name:	Not reported
Waste Code Description:	181 - Other inorganic solid waste Organics
RCRA Code:	D011
Meth Code:	R01 - Recycler
Quantity Tons:	0.003
Waste Quantity:	6
Quantity Unit:	P
Additional Code 1:	Not reported
Additional Code 2:	Not reported
Additional Code 3:	Not reported
Additional Code 4:	Not reported
Additional Code 5:	Not reported
Shipment Date:	19970131
Creation Date:	6/26/1997 0:00:00
Receipt Date:	19970206
Manifest ID:	96642857
Trans EPA ID:	CAL000827802
Trans Name:	Not reported
Trans 2 EPA ID:	Not reported
Trans 2 Name:	Not reported
TSDf EPA ID:	CAD000013493
Trans Name:	Not reported
TSDf Alt EPA ID:	CAD000013493
TSDf Alt Name:	Not reported
Waste Code Description:	171 - Metal sludge (see 121
RCRA Code:	D011
Meth Code:	R01 - Recycler
Quantity Tons:	0.0208
Waste Quantity:	5
Quantity Unit:	G
Additional Code 1:	Not reported
Additional Code 2:	Not reported
Additional Code 3:	Not reported
Additional Code 4:	Not reported
Additional Code 5:	Not reported
Additional Info:	
Year:	2012
Gen EPA ID:	CAL923573625

Map ID  
Direction  
Distance  
Elevation

MAP FINDINGS

Site

Database(s)

EDR ID Number  
EPA ID Number

**KAISER PERMANENTE (Continued)**

**S113168799**

Shipment Date:	20121218
Creation Date:	2/15/2013 22:15:34
Receipt Date:	20121219
Manifest ID:	006057724FLE
Trans EPA ID:	MAD039322250
Trans Name:	CLEAN HARBORS ENVIRONMENTAL SERVICES INC
Trans 2 EPA ID:	Not reported
Trans 2 Name:	Not reported
TSDF EPA ID:	CAD044429835
Trans Name:	CLEAN HARBORS WILMINGTON LLC
TSDF Alt EPA ID:	Not reported
TSDF Alt Name:	Not reported
Waste Code Description:	343 - Unspecified organic liquid mixture
RCRA Code:	F003
Meth Code:	H141 - Storage, Bulking, And/Or Transfer Off Site--No Treatment/Reovery (H010-H129) Or (H131-H135)
Quantity Tons:	0.25
Waste Quantity:	500
Quantity Unit:	P
Additional Code 1:	D001
Additional Code 2:	Not reported
Additional Code 3:	Not reported
Additional Code 4:	Not reported
Additional Code 5:	Not reported
Shipment Date:	20121026
Creation Date:	1/5/2013 22:15:26
Receipt Date:	20121029
Manifest ID:	006110855FLE
Trans EPA ID:	MAD039322250
Trans Name:	CLEAN HARBORS ENVIRONMENTAL SERVICES INC
Trans 2 EPA ID:	Not reported
Trans 2 Name:	Not reported
TSDF EPA ID:	CAD044429835
Trans Name:	CLEAN HARBORS WILMINGTON LLC
TSDF Alt EPA ID:	Not reported
TSDF Alt Name:	Not reported
Waste Code Description:	343 - Unspecified organic liquid mixture
RCRA Code:	F003
Meth Code:	H141 - Storage, Bulking, And/Or Transfer Off Site--No Treatment/Reovery (H010-H129) Or (H131-H135)
Quantity Tons:	0.2
Waste Quantity:	400
Quantity Unit:	P
Additional Code 1:	D001
Additional Code 2:	Not reported
Additional Code 3:	Not reported
Additional Code 4:	Not reported
Additional Code 5:	Not reported
Shipment Date:	20120907
Creation Date:	11/28/2012 22:15:41
Receipt Date:	20120910
Manifest ID:	005333131FLE
Trans EPA ID:	MAD039322250
Trans Name:	CLEAN HARBORS ENVIRONMENTAL SERVICES INC
Trans 2 EPA ID:	Not reported

Map ID  
Direction  
Distance  
Elevation

MAP FINDINGS

Site

Database(s)

EDR ID Number  
EPA ID Number

**KAISER PERMANENTE (Continued)**

**S113168799**

Trans 2 Name:	Not reported
TSDf EPA ID:	CAD044429835
Trans Name:	CLEAN HARBORS WILMINGTON LLC
TSDf Alt EPA ID:	Not reported
TSDf Alt Name:	Not reported
Waste Code Description:	343 - Unspecified organic liquid mixture
RCRA Code:	F003
Meth Code:	H141 - Storage, Bulking, And/Or Transfer Off Site--No Treatment/Reovery (H010-H129) Or (H131-H135)
Quantity Tons:	0.226
Waste Quantity:	452
Quantity Unit:	P
Additional Code 1:	D001
Additional Code 2:	Not reported
Additional Code 3:	Not reported
Additional Code 4:	Not reported
Additional Code 5:	Not reported
Shipment Date:	20120713
Creation Date:	10/19/2012 22:15:36
Receipt Date:	20120716
Manifest ID:	005330011FLE
Trans EPA ID:	MAD039322250
Trans Name:	CLEAN HARBORS ENVIRONMENTAL SERVICES INC
Trans 2 EPA ID:	Not reported
Trans 2 Name:	Not reported
TSDf EPA ID:	CAD044429835
Trans Name:	CLEAN HARBORS WILMINGTON LLC
TSDf Alt EPA ID:	Not reported
TSDf Alt Name:	Not reported
Waste Code Description:	343 - Unspecified organic liquid mixture
RCRA Code:	F003
Meth Code:	H141 - Storage, Bulking, And/Or Transfer Off Site--No Treatment/Reovery (H010-H129) Or (H131-H135)
Quantity Tons:	0.12
Waste Quantity:	240
Quantity Unit:	P
Additional Code 1:	D001
Additional Code 2:	Not reported
Additional Code 3:	Not reported
Additional Code 4:	Not reported
Additional Code 5:	Not reported
Shipment Date:	20120618
Creation Date:	9/17/2012 22:15:21
Receipt Date:	20120619
Manifest ID:	005337159FLE
Trans EPA ID:	MAD039322250
Trans Name:	CLEAN HARBORS ENVIRONMENTAL SERVICES INC
Trans 2 EPA ID:	Not reported
Trans 2 Name:	Not reported
TSDf EPA ID:	CAD044429835
Trans Name:	CLEAN HARBORS WILMINGTON LLC
TSDf Alt EPA ID:	Not reported
TSDf Alt Name:	Not reported
Waste Code Description:	343 - Unspecified organic liquid mixture
RCRA Code:	F003

Map ID  
Direction  
Distance  
Elevation

MAP FINDINGS

Site

Database(s)

EDR ID Number  
EPA ID Number

**KAISER PERMANENTE (Continued)**

**S113168799**

Meth Code:	H141 - Storage, Bulking, And/Or Transfer Off Site--No Treatment/Reovery (H010-H129) Or (H131-H135)
Quantity Tons:	0.1125
Waste Quantity:	225
Quantity Unit:	P
Additional Code 1:	D001
Additional Code 2:	Not reported
Additional Code 3:	Not reported
Additional Code 4:	Not reported
Additional Code 5:	Not reported
Shipment Date:	20120521
Creation Date:	7/26/2012 22:15:11
Receipt Date:	20120522
Manifest ID:	005335125FLE
Trans EPA ID:	MAD039322250
Trans Name:	CLEAN HARBORS ENVIRONMENTAL SERVICES INC
Trans 2 EPA ID:	Not reported
Trans 2 Name:	Not reported
TSDf EPA ID:	CAD044429835
Trans Name:	CLEAN HARBORS WILMINGTON LLC
TSDf Alt EPA ID:	Not reported
TSDf Alt Name:	Not reported
Waste Code Description:	343 - Unspecified organic liquid mixture
RCRA Code:	F003
Meth Code:	H141 - Storage, Bulking, And/Or Transfer Off Site--No Treatment/Reovery (H010-H129) Or (H131-H135)
Quantity Tons:	0.175
Waste Quantity:	350
Quantity Unit:	P
Additional Code 1:	D001
Additional Code 2:	Not reported
Additional Code 3:	Not reported
Additional Code 4:	Not reported
Additional Code 5:	Not reported
Shipment Date:	20120416
Creation Date:	5/30/2012 20:30:23
Receipt Date:	20120417
Manifest ID:	005335637FLE
Trans EPA ID:	MAD039322250
Trans Name:	CLEAN HARBORS ENVIRONMENTAL SERVICES INC
Trans 2 EPA ID:	Not reported
Trans 2 Name:	Not reported
TSDf EPA ID:	CAD044429835
Trans Name:	CLEAN HARBORS WILMINGTON LLC
TSDf Alt EPA ID:	Not reported
TSDf Alt Name:	Not reported
Waste Code Description:	343 - Unspecified organic liquid mixture
RCRA Code:	F003
Meth Code:	H141 - Storage, Bulking, And/Or Transfer Off Site--No Treatment/Reovery (H010-H129) Or (H131-H135)
Quantity Tons:	0.149
Waste Quantity:	298
Quantity Unit:	P
Additional Code 1:	D001
Additional Code 2:	Not reported

Map ID  
Direction  
Distance  
Elevation

MAP FINDINGS

Site

Database(s)

EDR ID Number  
EPA ID Number

**KAISER PERMANENTE (Continued)**

**S113168799**

Additional Code 3:	Not reported
Additional Code 4:	Not reported
Additional Code 5:	Not reported
Shipment Date:	20120312
Creation Date:	5/4/2012 20:30:09
Receipt Date:	20120312
Manifest ID:	001988911JJK
Trans EPA ID:	MAD039322250
Trans Name:	CLEAN HARBORS ENVIRONMENTAL SERVICES INC
Trans 2 EPA ID:	Not reported
Trans 2 Name:	Not reported
TSDf EPA ID:	CAD044429835
Trans Name:	CLEAN HARBORS WILMINGTON LLC
TSDf Alt EPA ID:	Not reported
TSDf Alt Name:	Not reported
Waste Code Description:	343 - Unspecified organic liquid mixture
RCRA Code:	F003
Meth Code:	H141 - Storage, Bulking, And/Or Transfer Off Site--No Treatment/Reovery (H010-H129) Or (H131-H135)
Quantity Tons:	0.1
Waste Quantity:	200
Quantity Unit:	P
Additional Code 1:	D001
Additional Code 2:	Not reported
Additional Code 3:	Not reported
Additional Code 4:	Not reported
Additional Code 5:	Not reported
Shipment Date:	20120213
Creation Date:	4/19/2012 20:30:22
Receipt Date:	20120214
Manifest ID:	004791512FLE
Trans EPA ID:	MAD039322250
Trans Name:	CLEAN HARBORS ENVIRONMENTAL SERVICES INC
Trans 2 EPA ID:	Not reported
Trans 2 Name:	Not reported
TSDf EPA ID:	CAD044429835
Trans Name:	CLEAN HARBORS WILMINGTON LLC
TSDf Alt EPA ID:	Not reported
TSDf Alt Name:	Not reported
Waste Code Description:	343 - Unspecified organic liquid mixture
RCRA Code:	F003
Meth Code:	H141 - Storage, Bulking, And/Or Transfer Off Site--No Treatment/Reovery (H010-H129) Or (H131-H135)
Quantity Tons:	0.085
Waste Quantity:	170
Quantity Unit:	P
Additional Code 1:	D001
Additional Code 2:	Not reported
Additional Code 3:	Not reported
Additional Code 4:	Not reported
Additional Code 5:	Not reported
Shipment Date:	20120119
Creation Date:	4/16/2012 20:30:25
Receipt Date:	20120119

Map ID  
Direction  
Distance  
Elevation

MAP FINDINGS

Site

Database(s)

EDR ID Number  
EPA ID Number

**KAISER PERMANENTE (Continued)**

**S113168799**

Manifest ID: 001768436FLE  
Trans EPA ID: MAD039322250  
Trans Name: CLEAN HARBORS ENVIRONMENTAL SERVICES INC  
Trans 2 EPA ID: Not reported  
Trans 2 Name: Not reported  
TSDF EPA ID: CAD044429835  
Trans Name: CLEAN HARBORS WILMINGTON LLC  
TSDF Alt EPA ID: Not reported  
TSDF Alt Name: Not reported  
Waste Code Description: 343 - Unspecified organic liquid mixture  
RCRA Code: F003  
Meth Code: H141 - Storage, Bulking, And/Or Transfer Off Site--No Treatment/Reovery (H010-H129) Or (H131-H135)  
  
Quantity Tons: 0.15  
Waste Quantity: 300  
Quantity Unit: P  
Additional Code 1: D001  
Additional Code 2: Not reported  
Additional Code 3: Not reported  
Additional Code 4: Not reported  
Additional Code 5: Not reported

**Additional Info:**

Year: 2014  
Gen EPA ID: CAL923573625

Shipment Date: 20140602  
Creation Date: 8/17/2014 22:15:06  
Receipt Date: 20140603  
Manifest ID: 007544804FLE  
Trans EPA ID: MAD039322250  
Trans Name: CLEAN HARBORS ENVIRONMENTAL SERVICES INC  
Trans 2 EPA ID: Not reported  
Trans 2 Name: Not reported  
TSDF EPA ID: CAD044429835  
Trans Name: CLEAN HARBORS WILMINGTON LLC  
TSDF Alt EPA ID: Not reported  
TSDF Alt Name: Not reported  
Waste Code Description: 343 - Unspecified organic liquid mixture  
RCRA Code: F003  
Meth Code: H141 - Storage, Bulking, And/Or Transfer Off Site--No Treatment/Reovery (H010-H129) Or (H131-H135)  
  
Quantity Tons: 0.1125  
Waste Quantity: 225  
Quantity Unit: P  
Additional Code 1: D001  
Additional Code 2: Not reported  
Additional Code 3: Not reported  
Additional Code 4: Not reported  
Additional Code 5: Not reported

Shipment Date: 20140505  
Creation Date: 7/11/2014 22:15:15  
Receipt Date: 20140507  
Manifest ID: 007539396FLE  
Trans EPA ID: MAD039322250  
Trans Name: CLEAN HARBORS ENVIRONMENTAL SERVICES INC



Map ID  
Direction  
Distance  
Elevation

MAP FINDINGS

Site

Database(s)

EDR ID Number  
EPA ID Number

**KAISER PERMANENTE (Continued)**

**S113168799**

Trans 2 EPA ID:	Not reported
Trans 2 Name:	Not reported
TSDF EPA ID:	CAD044429835
Trans Name:	CLEAN HARBORS WILMINGTON LLC
TSDF Alt EPA ID:	Not reported
TSDF Alt Name:	Not reported
Waste Code Description:	343 - Unspecified organic liquid mixture
RCRA Code:	F003
Meth Code:	H141 - Storage, Bulking, And/Or Transfer Off Site--No Treatment/Reovery (H010-H129) Or (H131-H135)
Quantity Tons:	0.145
Waste Quantity:	290
Quantity Unit:	P
Additional Code 1:	D001
Additional Code 2:	Not reported
Additional Code 3:	Not reported
Additional Code 4:	Not reported
Additional Code 5:	Not reported
Shipment Date:	20140407
Creation Date:	6/6/2014 22:15:14
Receipt Date:	20140407
Manifest ID:	006965857FLE
Trans EPA ID:	MAD039322250
Trans Name:	CLEAN HARBORS ENVIRONMENTAL SERVICES INC
Trans 2 EPA ID:	Not reported
Trans 2 Name:	Not reported
TSDF EPA ID:	CAD044429835
Trans Name:	CLEAN HARBORS WILMINGTON LLC
TSDF Alt EPA ID:	Not reported
TSDF Alt Name:	Not reported
Waste Code Description:	343 - Unspecified organic liquid mixture
RCRA Code:	F003
Meth Code:	H141 - Storage, Bulking, And/Or Transfer Off Site--No Treatment/Reovery (H010-H129) Or (H131-H135)
Quantity Tons:	0.2
Waste Quantity:	400
Quantity Unit:	P
Additional Code 1:	D001
Additional Code 2:	Not reported
Additional Code 3:	Not reported
Additional Code 4:	Not reported
Additional Code 5:	Not reported
Shipment Date:	20140303
Creation Date:	4/30/2014 22:15:24
Receipt Date:	20140304
Manifest ID:	007477122FLE
Trans EPA ID:	MAD039322250
Trans Name:	CLEAN HARBORS ENVIRONMENTAL SERVICES INC
Trans 2 EPA ID:	Not reported
Trans 2 Name:	Not reported
TSDF EPA ID:	CAD044429835
Trans Name:	CLEAN HARBORS WILMINGTON LLC
TSDF Alt EPA ID:	Not reported
TSDF Alt Name:	Not reported
Waste Code Description:	343 - Unspecified organic liquid mixture

Map ID  
Direction  
Distance  
Elevation

MAP FINDINGS

Site

Database(s)

EDR ID Number  
EPA ID Number

**KAISER PERMANENTE (Continued)**

**S113168799**

RCRA Code:	F003
Meth Code:	H141 - Storage, Bulking, And/Or Transfer Off Site--No Treatment/Reovery (H010-H129) Or (H131-H135)
Quantity Tons:	0.1
Waste Quantity:	200
Quantity Unit:	P
Additional Code 1:	D001
Additional Code 2:	Not reported
Additional Code 3:	Not reported
Additional Code 4:	Not reported
Additional Code 5:	Not reported
Shipment Date:	20140203
Creation Date:	4/5/2014 22:15:21
Receipt Date:	20140204
Manifest ID:	007476736FLE
Trans EPA ID:	MAD039322250
Trans Name:	CLEAN HARBORS ENVIRONMENTAL SERVICES INC
Trans 2 EPA ID:	Not reported
Trans 2 Name:	Not reported
TSDf EPA ID:	CAD044429835
Trans Name:	CLEAN HARBORS WILMINGTON LLC
TSDf Alt EPA ID:	Not reported
TSDf Alt Name:	Not reported
Waste Code Description:	343 - Unspecified organic liquid mixture
RCRA Code:	F003
Meth Code:	H141 - Storage, Bulking, And/Or Transfer Off Site--No Treatment/Reovery (H010-H129) Or (H131-H135)
Quantity Tons:	0.1125
Waste Quantity:	225
Quantity Unit:	P
Additional Code 1:	D001
Additional Code 2:	Not reported
Additional Code 3:	Not reported
Additional Code 4:	Not reported
Additional Code 5:	Not reported
Shipment Date:	20140106
Creation Date:	5/1/2014 22:14:57
Receipt Date:	20140107
Manifest ID:	006967178FLE
Trans EPA ID:	MAD039322250
Trans Name:	CLEAN HARBORS ENVIRONMENTAL SERVICES INC
Trans 2 EPA ID:	Not reported
Trans 2 Name:	Not reported
TSDf EPA ID:	CAD044429835
Trans Name:	CLEAN HARBORS WILMINGTON LLC
TSDf Alt EPA ID:	Not reported
TSDf Alt Name:	Not reported
Waste Code Description:	343 - Unspecified organic liquid mixture
RCRA Code:	F003
Meth Code:	H141 - Storage, Bulking, And/Or Transfer Off Site--No Treatment/Reovery (H010-H129) Or (H131-H135)
Quantity Tons:	0.1
Waste Quantity:	200
Quantity Unit:	P
Additional Code 1:	D001

Map ID  
Direction  
Distance  
Elevation

MAP FINDINGS

Site

Database(s)

EDR ID Number  
EPA ID Number

**KAISER PERMANENTE (Continued)**

**S113168799**

Additional Code 2: Not reported  
Additional Code 3: Not reported  
Additional Code 4: Not reported  
Additional Code 5: Not reported

Additional Info:

Year: 1993  
Gen EPA ID: CAL923573625

Shipment Date: 19931220  
Creation Date: 9/14/1995 0:00:00  
Receipt Date: 19931223  
Manifest ID: 92293379  
Trans EPA ID: CAL000827802  
Trans Name: Not reported  
Trans 2 EPA ID: Not reported  
Trans 2 Name: Not reported  
TSDF EPA ID: CAD000013493  
Trans Name: Not reported  
TSDF Alt EPA ID: CAD000013493  
TSDF Alt Name: Not reported  
Waste Code Description: 541 - Photochemicals / photo processing waste  
RCRA Code: D011  
Meth Code: R01 - Recycler  
Quantity Tons: 0.001  
Waste Quantity: 2  
Quantity Unit: P  
Additional Code 1: Not reported  
Additional Code 2: Not reported  
Additional Code 3: Not reported  
Additional Code 4: Not reported  
Additional Code 5: Not reported

Shipment Date: 19931123  
Creation Date: 9/14/1995 0:00:00  
Receipt Date: 19931124  
Manifest ID: 92293360  
Trans EPA ID: CAL000827802  
Trans Name: Not reported  
Trans 2 EPA ID: Not reported  
Trans 2 Name: Not reported  
TSDF EPA ID: CAD000013493  
Trans Name: Not reported  
TSDF Alt EPA ID: CAD000013493  
TSDF Alt Name: Not reported  
Waste Code Description: 541 - Photochemicals / photo processing waste  
RCRA Code: D011  
Meth Code: R01 - Recycler  
Quantity Tons: 0.002  
Waste Quantity: 4  
Quantity Unit: P  
Additional Code 1: Not reported  
Additional Code 2: Not reported  
Additional Code 3: Not reported  
Additional Code 4: Not reported  
Additional Code 5: Not reported

Map ID  
Direction  
Distance  
Elevation

MAP FINDINGS

Site

Database(s)

EDR ID Number  
EPA ID Number

**KAISER PERMANENTE (Continued)**

**S113168799**

Shipment Date: 19931022  
Creation Date: 9/12/1995 0:00:00  
Receipt Date: Not reported  
Manifest ID: 92293330  
Trans EPA ID: CAL000827802  
Trans Name: Not reported  
Trans 2 EPA ID: Not reported  
Trans 2 Name: Not reported  
TSDF EPA ID: CAD000013493  
Trans Name: Not reported  
TSDF Alt EPA ID: Not reported  
TSDF Alt Name: Not reported  
Waste Code Description: 541 - Photochemicals / photo processing waste  
RCRA Code: D011  
Meth Code: - Not reported  
Quantity Tons: 0.0035  
Waste Quantity: 7  
Quantity Unit: P  
Additional Code 1: Not reported  
Additional Code 2: Not reported  
Additional Code 3: Not reported  
Additional Code 4: Not reported  
Additional Code 5: Not reported

Shipment Date: 19930921  
Creation Date: 9/12/1995 0:00:00  
Receipt Date: 19930923  
Manifest ID: 92293273  
Trans EPA ID: CAL000827802  
Trans Name: Not reported  
Trans 2 EPA ID: Not reported  
Trans 2 Name: Not reported  
TSDF EPA ID: CAD000013493  
Trans Name: Not reported  
TSDF Alt EPA ID: CAD000013493  
TSDF Alt Name: Not reported  
Waste Code Description: 541 - Photochemicals / photo processing waste  
RCRA Code: D011  
Meth Code: R01 - Recycler  
Quantity Tons: 0.0035  
Waste Quantity: 7  
Quantity Unit: P  
Additional Code 1: Not reported  
Additional Code 2: Not reported  
Additional Code 3: Not reported  
Additional Code 4: Not reported  
Additional Code 5: Not reported

Shipment Date: 19930720  
Creation Date: 9/11/1995 0:00:00  
Receipt Date: 19930723  
Manifest ID: 92293241  
Trans EPA ID: CAL000827802  
Trans Name: Not reported  
Trans 2 EPA ID: Not reported  
Trans 2 Name: Not reported  
TSDF EPA ID: CAD000013493

Map ID  
Direction  
Distance  
Elevation

MAP FINDINGS

Site

Database(s)

EDR ID Number  
EPA ID Number

**KAISER PERMANENTE (Continued)**

**S113168799**

Trans Name: Not reported  
TSDF Alt EPA ID: Not reported  
TSDF Alt Name: Not reported  
Waste Code Description: 541 - Photochemicals / photo processing waste  
RCRA Code: D011  
Meth Code: R01 - Recycler  
Quantity Tons: 0.0025  
Waste Quantity: 5  
Quantity Unit: P  
Additional Code 1: Not reported  
Additional Code 2: Not reported  
Additional Code 3: Not reported  
Additional Code 4: Not reported  
Additional Code 5: Not reported

Shipment Date: 19930621  
Creation Date: 9/8/1995 0:00:00  
Receipt Date: 19930622  
Manifest ID: 92293221  
Trans EPA ID: CAL000827802  
Trans Name: Not reported  
Trans 2 EPA ID: Not reported  
Trans 2 Name: Not reported  
TSDF EPA ID: CAD000013493  
Trans Name: Not reported  
TSDF Alt EPA ID: Not reported  
TSDF Alt Name: Not reported  
Waste Code Description: 541 - Photochemicals / photo processing waste  
RCRA Code: D011  
Meth Code: R01 - Recycler  
Quantity Tons: 0.0025  
Waste Quantity: 5  
Quantity Unit: P  
Additional Code 1: Not reported  
Additional Code 2: Not reported  
Additional Code 3: Not reported  
Additional Code 4: Not reported  
Additional Code 5: Not reported

Shipment Date: 19930519  
Creation Date: 9/7/1995 0:00:00  
Receipt Date: 19930520  
Manifest ID: 92293483  
Trans EPA ID: CAL000827802  
Trans Name: Not reported  
Trans 2 EPA ID: Not reported  
Trans 2 Name: Not reported  
TSDF EPA ID: CAD000013493  
Trans Name: Not reported  
TSDF Alt EPA ID: Not reported  
TSDF Alt Name: Not reported  
Waste Code Description: 541 - Photochemicals / photo processing waste  
RCRA Code: D011  
Meth Code: R01 - Recycler  
Quantity Tons: 0.0055  
Waste Quantity: 11  
Quantity Unit: P

Map ID  
Direction  
Distance  
Elevation

MAP FINDINGS

Site

Database(s)

EDR ID Number  
EPA ID Number

**KAISER PERMANENTE (Continued)**

**S113168799**

Additional Code 1: Not reported  
Additional Code 2: Not reported  
Additional Code 3: Not reported  
Additional Code 4: Not reported  
Additional Code 5: Not reported  
  
Shipment Date: 19930414  
Creation Date: 9/6/1995 0:00:00  
Receipt Date: 19930414  
Manifest ID: 92293453  
Trans EPA ID: CAL000827802  
Trans Name: Not reported  
Trans 2 EPA ID: Not reported  
Trans 2 Name: Not reported  
TSDF EPA ID: CAD000013493  
Trans Name: Not reported  
TSDF Alt EPA ID: Not reported  
TSDF Alt Name: Not reported  
Waste Code Description: 541 - Photochemicals / photo processing waste  
RCRA Code: D011  
Meth Code: R01 - Recycler  
Quantity Tons: 0.0005  
Waste Quantity: 1  
Quantity Unit: P  
Additional Code 1: Not reported  
Additional Code 2: Not reported  
Additional Code 3: Not reported  
Additional Code 4: Not reported  
Additional Code 5: Not reported

**Additional Info:**

Year: 2009  
Gen EPA ID: CAL923573625

Shipment Date: 20091221  
Creation Date: 10/26/2010 18:30:16  
Receipt Date: 20091228  
Manifest ID: 000957386GBF  
Trans EPA ID: CAD066151648  
Trans Name: THOMAS GRAY & ASSOCIATES INC  
Trans 2 EPA ID: Not reported  
Trans 2 Name: Not reported  
TSDF EPA ID: TXD982560294  
Trans Name: NSSI RECOVERY SERVICES INC  
TSDF Alt EPA ID: Not reported  
TSDF Alt Name: Not reported  
Waste Code Description: 214 - Unspecified solvent mixture  
RCRA Code: F003  
Meth Code: H129 - Other Treatment  
Quantity Tons: 0.198  
Waste Quantity: 55  
Quantity Unit: G  
Additional Code 1: D001  
Additional Code 2: Not reported  
Additional Code 3: Not reported  
Additional Code 4: Not reported  
Additional Code 5: Not reported

Map ID  
Direction  
Distance  
Elevation

MAP FINDINGS

Site

Database(s)

EDR ID Number  
EPA ID Number

**KAISER PERMANENTE (Continued)**

**S113168799**

Shipment Date: 20090818  
Creation Date: 3/5/2010 18:31:07  
Receipt Date: 20090824  
Manifest ID: 000956928GBF  
Trans EPA ID: CAD066151648  
Trans Name: THOMAS GRAY & ASSOCIATES INC  
Trans 2 EPA ID: Not reported  
Trans 2 Name: Not reported  
TSDF EPA ID: TXD982560294  
Trans Name: NSSI RECOVERY SERVICES INC  
TSDF Alt EPA ID: Not reported  
TSDF Alt Name: Not reported  
Waste Code Description: 214 - Unspecified solvent mixture  
RCRA Code: F003  
Meth Code: H129 - Other Treatment  
Quantity Tons: 0.2232  
Waste Quantity: 62  
Quantity Unit: G  
Additional Code 1: D001  
Additional Code 2: Not reported  
Additional Code 3: Not reported  
Additional Code 4: Not reported  
Additional Code 5: Not reported

Shipment Date: 20090610  
Creation Date: 11/25/2009 18:30:31  
Receipt Date: 20090615  
Manifest ID: 000777197GBF  
Trans EPA ID: CAD066151648  
Trans Name: THOMAS GRAY & ASSOCIATES INC  
Trans 2 EPA ID: Not reported  
Trans 2 Name: Not reported  
TSDF EPA ID: TXD982560294  
Trans Name: NSSI RECOVERY SERVICES INC  
TSDF Alt EPA ID: Not reported  
TSDF Alt Name: Not reported  
Waste Code Description: 214 - Unspecified solvent mixture  
RCRA Code: F003  
Meth Code: H129 - Other Treatment  
Quantity Tons: 0.234  
Waste Quantity: 65  
Quantity Unit: G  
Additional Code 1: D001  
Additional Code 2: Not reported  
Additional Code 3: Not reported  
Additional Code 4: Not reported  
Additional Code 5: Not reported

Shipment Date: 20090408  
Creation Date: 10/20/2009 18:30:09  
Receipt Date: 20090420  
Manifest ID: 000776925GBF  
Trans EPA ID: CAD066151648  
Trans Name: THOMAS GRAY & ASSOCIATES INC  
Trans 2 EPA ID: Not reported  
Trans 2 Name: Not reported  
TSDF EPA ID: TXD982560294

Map ID  
Direction  
Distance  
Elevation

MAP FINDINGS

Site

Database(s)

EDR ID Number  
EPA ID Number

**KAISER PERMANENTE (Continued)**

**S113168799**

Trans Name: NSSI RECOVERY SERVICES INC  
TSDF Alt EPA ID: Not reported  
TSDF Alt Name: Not reported  
Waste Code Description: 214 - Unspecified solvent mixture  
RCRA Code: F003  
Meth Code: H141 - Storage, Bulking, And/Or Transfer Off Site--No  
Treatment/Reovery (H010-H129) Or (H131-H135)  
Quantity Tons: 0.216  
Waste Quantity: 60  
Quantity Unit: G  
Additional Code 1: D001  
Additional Code 2: Not reported  
Additional Code 3: Not reported  
Additional Code 4: Not reported  
Additional Code 5: Not reported

Shipment Date: 20090213  
Creation Date: 7/20/2009 18:30:18  
Receipt Date: 20090223  
Manifest ID: 000776744GBF  
Trans EPA ID: CAD066151648  
Trans Name: THOMAS GRAY & ASSOCIATES INC  
Trans 2 EPA ID: Not reported  
Trans 2 Name: Not reported  
TSDF EPA ID: TXD982560294  
Trans Name: NSSI RECOVERY SERVICES INC  
TSDF Alt EPA ID: Not reported  
TSDF Alt Name: Not reported  
Waste Code Description: 214 - Unspecified solvent mixture  
RCRA Code: F003  
Meth Code: H141 - Storage, Bulking, And/Or Transfer Off Site--No  
Treatment/Reovery (H010-H129) Or (H131-H135)  
Quantity Tons: 0.1944  
Waste Quantity: 54  
Quantity Unit: G  
Additional Code 1: D001  
Additional Code 2: Not reported  
Additional Code 3: Not reported  
Additional Code 4: Not reported  
Additional Code 5: Not reported

Additional Info:  
Year: 2008  
Gen EPA ID: CAL923573625

Shipment Date: 20081224  
Creation Date: 5/27/2009 18:30:20  
Receipt Date: 20081229  
Manifest ID: 000776551GBF  
Trans EPA ID: CAD066151648  
Trans Name: THOMAS GRAY & ASSOCIATES INC  
Trans 2 EPA ID: Not reported  
Trans 2 Name: Not reported  
TSDF EPA ID: TXD982560294  
Trans Name: NSSI RECOVERY SERVICES INC  
TSDF Alt EPA ID: Not reported  
TSDF Alt Name: Not reported



Map ID  
Direction  
Distance  
Elevation

MAP FINDINGS

Site

Database(s)

EDR ID Number  
EPA ID Number

**KAISER PERMANENTE (Continued)**

**S113168799**

Waste Code Description:	214 - Unspecified solvent mixture
RCRA Code:	F003
Meth Code:	H141 - Storage, Bulking, And/Or Transfer Off Site--No Treatment/Reovery (H010-H129) Or (H131-H135)
Quantity Tons:	0.2628
Waste Quantity:	73
Quantity Unit:	G
Additional Code 1:	D001
Additional Code 2:	Not reported
Additional Code 3:	Not reported
Additional Code 4:	Not reported
Additional Code 5:	Not reported
Shipment Date:	20081022
Creation Date:	3/31/2009 18:30:08
Receipt Date:	20081103
Manifest ID:	000776303GBF
Trans EPA ID:	CAD066151648
Trans Name:	THOMAS GRAY & ASSOCIATES INC
Trans 2 EPA ID:	Not reported
Trans 2 Name:	Not reported
TSDf EPA ID:	TXD982560294
Trans Name:	NSSI RECOVERY SERVICES INC
TSDf Alt EPA ID:	Not reported
TSDf Alt Name:	Not reported
Waste Code Description:	214 - Unspecified solvent mixture
RCRA Code:	F003
Meth Code:	H141 - Storage, Bulking, And/Or Transfer Off Site--No Treatment/Reovery (H010-H129) Or (H131-H135)
Quantity Tons:	0.1692
Waste Quantity:	47
Quantity Unit:	G
Additional Code 1:	D001
Additional Code 2:	Not reported
Additional Code 3:	Not reported
Additional Code 4:	Not reported
Additional Code 5:	Not reported
Shipment Date:	20080908
Creation Date:	2/20/2009 18:30:20
Receipt Date:	20080922
Manifest ID:	000203058GBF
Trans EPA ID:	CAD066151648
Trans Name:	THOMAS GRAY & ASSOCIATES INC
Trans 2 EPA ID:	Not reported
Trans 2 Name:	Not reported
TSDf EPA ID:	TXD982560294
Trans Name:	NSSI RECOVERY SERVICES INC
TSDf Alt EPA ID:	Not reported
TSDf Alt Name:	Not reported
Waste Code Description:	214 - Unspecified solvent mixture
RCRA Code:	F003
Meth Code:	H040 - Incineration--Thermal Destruction Other Than Use As A Fuel
Quantity Tons:	0.1836
Waste Quantity:	51
Quantity Unit:	G
Additional Code 1:	D001

Map ID  
Direction  
Distance  
Elevation

MAP FINDINGS

Site

Database(s)

EDR ID Number  
EPA ID Number

**KAISER PERMANENTE (Continued)**

**S113168799**

Additional Code 2:	Not reported
Additional Code 3:	Not reported
Additional Code 4:	Not reported
Additional Code 5:	Not reported
Shipment Date:	20080715
Creation Date:	12/11/2008 18:30:30
Receipt Date:	20080728
Manifest ID:	000202874GBF
Trans EPA ID:	CAD066151648
Trans Name:	THOMAS GRAY & ASSOCIATES INC
Trans 2 EPA ID:	MOD095038998
Trans 2 Name:	TRI-STATE MOTOR TRANSIT COMPANY
TSDf EPA ID:	TXD982560294
Trans Name:	NSSI RECOVERY SERVICES INC
TSDf Alt EPA ID:	Not reported
TSDf Alt Name:	Not reported
Waste Code Description:	214 - Unspecified solvent mixture
RCRA Code:	F003
Meth Code:	H141 - Storage, Bulking, And/Or Transfer Off Site--No Treatment/Reovery (H010-H129) Or (H131-H135)
Quantity Tons:	0.1692
Waste Quantity:	47
Quantity Unit:	G
Additional Code 1:	D001
Additional Code 2:	Not reported
Additional Code 3:	Not reported
Additional Code 4:	Not reported
Additional Code 5:	Not reported
Shipment Date:	20080603
Creation Date:	10/21/2008 18:30:17
Receipt Date:	20080609
Manifest ID:	000336805GBF
Trans EPA ID:	CAD066151648
Trans Name:	THOMAS GRAY & ASSOCIATES INC
Trans 2 EPA ID:	MOD095038998
Trans 2 Name:	TRI-STATE MOTOR TRANSIT COMPANY
TSDf EPA ID:	TXD982560294
Trans Name:	NSSI RECOVERY SERVICES INC
TSDf Alt EPA ID:	Not reported
TSDf Alt Name:	Not reported
Waste Code Description:	214 - Unspecified solvent mixture
RCRA Code:	F003
Meth Code:	H141 - Storage, Bulking, And/Or Transfer Off Site--No Treatment/Reovery (H010-H129) Or (H131-H135)
Quantity Tons:	0.1908
Waste Quantity:	53
Quantity Unit:	G
Additional Code 1:	D001
Additional Code 2:	Not reported
Additional Code 3:	Not reported
Additional Code 4:	Not reported
Additional Code 5:	Not reported
Shipment Date:	20080415
Creation Date:	9/10/2008 18:30:39

Map ID  
Direction  
Distance  
Elevation

MAP FINDINGS

Site

Database(s)

EDR ID Number  
EPA ID Number

**KAISER PERMANENTE (Continued)**

**S113168799**

Receipt Date:	20080421
Manifest ID:	000336607GBF
Trans EPA ID:	CAD066151648
Trans Name:	THOMAS GRAY & ASSOCIATES INC
Trans 2 EPA ID:	MOD095038998
Trans 2 Name:	TRI-STATE MOTOR TRANSIT COMPANY
TSDf EPA ID:	TXD982560294
Trans Name:	NSSI RECOVERY SERVICES INC
TSDf Alt EPA ID:	Not reported
TSDf Alt Name:	Not reported
Waste Code Description:	214 - Unspecified solvent mixture
RCRA Code:	F003
Meth Code:	H121 - Neutralization Only
Quantity Tons:	0.0648
Waste Quantity:	18
Quantity Unit:	G
Additional Code 1:	D001
Additional Code 2:	Not reported
Additional Code 3:	Not reported
Additional Code 4:	Not reported
Additional Code 5:	Not reported
Shipment Date:	20080327
Creation Date:	9/12/2008 18:30:16
Receipt Date:	20080407
Manifest ID:	000336522GBF
Trans EPA ID:	CAD066151648
Trans Name:	THOMAS GRAY & ASSOCIATES INC
Trans 2 EPA ID:	MOD095038998
Trans 2 Name:	TRI-STATE MOTOR TRANSIT COMPANY
TSDf EPA ID:	TXD982560294
Trans Name:	NSSI RECOVERY SERVICES INC
TSDf Alt EPA ID:	Not reported
TSDf Alt Name:	Not reported
Waste Code Description:	214 - Unspecified solvent mixture
RCRA Code:	F003
Meth Code:	H141 - Storage, Bulking, And/Or Transfer Off Site--No Treatment/Reovery (H010-H129) Or (H131-H135)
Quantity Tons:	0.1584
Waste Quantity:	44
Quantity Unit:	G
Additional Code 1:	D001
Additional Code 2:	Not reported
Additional Code 3:	Not reported
Additional Code 4:	Not reported
Additional Code 5:	Not reported
Shipment Date:	20080218
Creation Date:	8/7/2008 18:30:07
Receipt Date:	20080303
Manifest ID:	000336375GBF
Trans EPA ID:	CAD066151648
Trans Name:	THOMAS GRAY & ASSOCIATES INC
Trans 2 EPA ID:	MOD095038998
Trans 2 Name:	TRI-STATE MOTOR TRANSIT COMPANY
TSDf EPA ID:	TXD982560294
Trans Name:	NSSI RECOVERY SERVICES INC

Map ID  
Direction  
Distance  
Elevation

MAP FINDINGS

Site

Database(s)

EDR ID Number  
EPA ID Number

**KAISER PERMANENTE (Continued)**

**S113168799**

TSDF Alt EPA ID: Not reported  
TSDF Alt Name: Not reported  
Waste Code Description: 214 - Unspecified solvent mixture  
RCRA Code: F003  
Meth Code: H141 - Storage, Bulking, And/Or Transfer Off Site--No Treatment/Reovery (H010-H129) Or (H131-H135)  
  
Quantity Tons: 0.1656  
Waste Quantity: 46  
Quantity Unit: G  
Additional Code 1: D001  
Additional Code 2: Not reported  
Additional Code 3: Not reported  
Additional Code 4: Not reported  
Additional Code 5: Not reported

Shipment Date: 20080108  
Creation Date: 8/6/2008 18:30:08  
Receipt Date: 20080114  
Manifest ID: 000336244GBF  
Trans EPA ID: CAD066151648  
Trans Name: THOMAS GRAY & ASSOCIATES INC  
Trans 2 EPA ID: MOD095038998  
Trans 2 Name: TRI-STATE MOTOR TRANSIT COMPANY  
TSDF EPA ID: TXD982560294  
Trans Name: NSSI RECOVERY SERVICES INC  
TSDF Alt EPA ID: Not reported  
TSDF Alt Name: Not reported  
Waste Code Description: 214 - Unspecified solvent mixture  
RCRA Code: F003  
Meth Code: H141 - Storage, Bulking, And/Or Transfer Off Site--No Treatment/Reovery (H010-H129) Or (H131-H135)  
  
Quantity Tons: 0.1728  
Waste Quantity: 48  
Quantity Unit: G  
Additional Code 1: D001  
Additional Code 2: Not reported  
Additional Code 3: Not reported  
Additional Code 4: Not reported  
Additional Code 5: Not reported

Additional Info:  
Year: 1998  
Gen EPA ID: CAL923573625

Shipment Date: 19981020  
Creation Date: 12/10/1998 0:00:00  
Receipt Date: 19981022  
Manifest ID: 98014150  
Trans EPA ID: CAL000827802  
Trans Name: Not reported  
Trans 2 EPA ID: Not reported  
Trans 2 Name: Not reported  
TSDF EPA ID: CAD000013493  
Trans Name: Not reported  
TSDF Alt EPA ID: CAD000013493  
TSDF Alt Name: Not reported  
Waste Code Description: 181 - Other inorganic solid waste Organics

Map ID  
Direction  
Distance  
Elevation

MAP FINDINGS

Site

Database(s)

EDR ID Number  
EPA ID Number

**KAISER PERMANENTE (Continued)**

**S113168799**

RCRA Code:	D011
Meth Code:	R01 - Recycler
Quantity Tons:	0.004
Waste Quantity:	8
Quantity Unit:	P
Additional Code 1:	Not reported
Additional Code 2:	Not reported
Additional Code 3:	Not reported
Additional Code 4:	Not reported
Additional Code 5:	Not reported
Shipment Date:	19981020
Creation Date:	12/10/1998 0:00:00
Receipt Date:	19981022
Manifest ID:	98014150
Trans EPA ID:	CAL000827802
Trans Name:	Not reported
Trans 2 EPA ID:	Not reported
Trans 2 Name:	Not reported
TSDf EPA ID:	CAD000013493
Trans Name:	Not reported
TSDf Alt EPA ID:	CAD000013493
TSDf Alt Name:	Not reported
Waste Code Description:	171 - Metal sludge (see 121
RCRA Code:	D011
Meth Code:	R01 - Recycler
Quantity Tons:	0.015
Waste Quantity:	30
Quantity Unit:	P
Additional Code 1:	Not reported
Additional Code 2:	Not reported
Additional Code 3:	Not reported
Additional Code 4:	Not reported
Additional Code 5:	Not reported
Shipment Date:	19980721
Creation Date:	9/15/1998 0:00:00
Receipt Date:	19980723
Manifest ID:	98014061
Trans EPA ID:	CAL000827802
Trans Name:	Not reported
Trans 2 EPA ID:	Not reported
Trans 2 Name:	Not reported
TSDf EPA ID:	CAD000013493
Trans Name:	Not reported
TSDf Alt EPA ID:	Not reported
TSDf Alt Name:	Not reported
Waste Code Description:	181 - Other inorganic solid waste Organics
RCRA Code:	D011
Meth Code:	R01 - Recycler
Quantity Tons:	0.003
Waste Quantity:	6
Quantity Unit:	P
Additional Code 1:	Not reported
Additional Code 2:	Not reported
Additional Code 3:	Not reported
Additional Code 4:	Not reported

Map ID  
Direction  
Distance  
Elevation

MAP FINDINGS

Site

Database(s)

EDR ID Number  
EPA ID Number

**KAISER PERMANENTE (Continued)**

**S113168799**

Additional Code 5:	Not reported
Shipment Date:	19980721
Creation Date:	9/15/1998 0:00:00
Receipt Date:	19980723
Manifest ID:	98014061
Trans EPA ID:	CAL000827802
Trans Name:	Not reported
Trans 2 EPA ID:	Not reported
Trans 2 Name:	Not reported
TSDF EPA ID:	CAD000013493
Trans Name:	Not reported
TSDF Alt EPA ID:	Not reported
TSDF Alt Name:	Not reported
Waste Code Description:	171 - Metal sludge (see 121
RCRA Code:	D011
Meth Code:	R01 - Recycler
Quantity Tons:	0.0475
Waste Quantity:	95
Quantity Unit:	P
Additional Code 1:	Not reported
Additional Code 2:	Not reported
Additional Code 3:	Not reported
Additional Code 4:	Not reported
Additional Code 5:	Not reported
Shipment Date:	19980428
Creation Date:	6/26/1998 0:00:00
Receipt Date:	19980430
Manifest ID:	98014003
Trans EPA ID:	CAL000827802
Trans Name:	Not reported
Trans 2 EPA ID:	Not reported
Trans 2 Name:	Not reported
TSDF EPA ID:	CAD000013493
Trans Name:	Not reported
TSDF Alt EPA ID:	Not reported
TSDF Alt Name:	Not reported
Waste Code Description:	181 - Other inorganic solid waste Organics
RCRA Code:	D011
Meth Code:	R01 - Recycler
Quantity Tons:	0.002
Waste Quantity:	4
Quantity Unit:	P
Additional Code 1:	Not reported
Additional Code 2:	Not reported
Additional Code 3:	Not reported
Additional Code 4:	Not reported
Additional Code 5:	Not reported
Shipment Date:	19980428
Creation Date:	6/26/1998 0:00:00
Receipt Date:	19980430
Manifest ID:	98014003
Trans EPA ID:	CAL000827802
Trans Name:	Not reported
Trans 2 EPA ID:	Not reported

Map ID  
Direction  
Distance  
Elevation

MAP FINDINGS

Site

Database(s)

EDR ID Number  
EPA ID Number

**KAISER PERMANENTE (Continued)**

**S113168799**

Trans 2 Name:	Not reported
TSDF EPA ID:	CAD000013493
Trans Name:	Not reported
TSDF Alt EPA ID:	Not reported
TSDF Alt Name:	Not reported
Waste Code Description:	171 - Metal sludge (see 121
RCRA Code:	D011
Meth Code:	R01 - Recycler
Quantity Tons:	0.015
Waste Quantity:	30
Quantity Unit:	P
Additional Code 1:	Not reported
Additional Code 2:	Not reported
Additional Code 3:	Not reported
Additional Code 4:	Not reported
Additional Code 5:	Not reported
Shipment Date:	19980127
Creation Date:	3/31/1998 0:00:00
Receipt Date:	19980129
Manifest ID:	96643123
Trans EPA ID:	CAL000827802
Trans Name:	Not reported
Trans 2 EPA ID:	Not reported
Trans 2 Name:	Not reported
TSDF EPA ID:	CAD000013493
Trans Name:	Not reported
TSDF Alt EPA ID:	Not reported
TSDF Alt Name:	Not reported
Waste Code Description:	171 - Metal sludge (see 121
RCRA Code:	D011
Meth Code:	R01 - Recycler
Quantity Tons:	0.015
Waste Quantity:	30
Quantity Unit:	P
Additional Code 1:	Not reported
Additional Code 2:	Not reported
Additional Code 3:	Not reported
Additional Code 4:	Not reported
Additional Code 5:	Not reported
Shipment Date:	19980127
Creation Date:	3/31/1998 0:00:00
Receipt Date:	19980129
Manifest ID:	96643123
Trans EPA ID:	CAL000827802
Trans Name:	Not reported
Trans 2 EPA ID:	Not reported
Trans 2 Name:	Not reported
TSDF EPA ID:	CAD000013493
Trans Name:	Not reported
TSDF Alt EPA ID:	Not reported
TSDF Alt Name:	Not reported
Waste Code Description:	181 - Other inorganic solid waste Organics
RCRA Code:	D011
Meth Code:	R01 - Recycler
Quantity Tons:	0.003

Map ID  
Direction  
Distance  
Elevation

MAP FINDINGS

Site

Database(s)

EDR ID Number  
EPA ID Number

**KAISER PERMANENTE (Continued)**

**S113168799**

Waste Quantity: 6  
Quantity Unit: P  
Additional Code 1: Not reported  
Additional Code 2: Not reported  
Additional Code 3: Not reported  
Additional Code 4: Not reported  
Additional Code 5: Not reported

**Additional Info:**

Year: 2017  
Gen EPA ID: CAL923573625

Shipment Date: 20171121  
Creation Date: 8/1/2018 18:31:20  
Receipt Date: 20171130  
Manifest ID: 011544877FLE  
Trans EPA ID: MAD039322250  
Trans Name: CLEAN HARBORS ENVIRONMENTAL SERVICES INC  
Trans 2 EPA ID: ALR000007237  
Trans 2 Name: ACTION RESOURCES INC  
TSDF EPA ID: NED981723513  
Trans Name: CLEAN HARBORS ENVIRONMENTAL SERVICES INC  
TSDF Alt EPA ID: Not reported  
TSDF Alt Name: Not reported  
Waste Code Description: 311 - Pharmaceutical waste  
RCRA Code: P188  
Meth Code: H040 - Incineration--Thermal Destruction Other Than Use As A Fuel  
Quantity Tons: 0.0625  
Waste Quantity: 125  
Quantity Unit: P  
Additional Code 1: P075  
Additional Code 2: P001  
Additional Code 3: U010  
Additional Code 4: U002  
Additional Code 5: Not reported

Shipment Date: 20171026  
Creation Date: 8/1/2018 18:30:51  
Receipt Date: 20171030  
Manifest ID: 011238552FLE  
Trans EPA ID: MAD039322250  
Trans Name: CLEAN HARBORS ENVIRONMENTAL SERVICES INC  
Trans 2 EPA ID: MOR000508838  
Trans 2 Name: NEI  
TSDF EPA ID: NED981723513  
Trans Name: CLEAN HARBORS ENVIRONMENTAL SERVICES INC  
TSDF Alt EPA ID: Not reported  
TSDF Alt Name: Not reported  
Waste Code Description: 311 - Pharmaceutical waste  
RCRA Code: P188  
Meth Code: H040 - Incineration--Thermal Destruction Other Than Use As A Fuel  
Quantity Tons: 0.103  
Waste Quantity: 206  
Quantity Unit: P  
Additional Code 1: P075  
Additional Code 2: P001  
Additional Code 3: U010



Map ID  
Direction  
Distance  
Elevation

MAP FINDINGS

Site

Database(s)

EDR ID Number  
EPA ID Number

**KAISER PERMANENTE (Continued)**

**S113168799**

Additional Code 4: U002  
Additional Code 5: Not reported

Additional Info:  
Year: 2007  
Gen EPA ID: CAL923573625

Shipment Date: 20071120  
Creation Date: 4/22/2008 18:30:43  
Receipt Date: 20071126  
Manifest ID: 000336102GBF  
Trans EPA ID: CAD066151648  
Trans Name: THOMAS GRAY & ASSOCIATES INC  
Trans 2 EPA ID: MOD095038998  
Trans 2 Name: TRI-STATE MOTOR TRANSIT COMPANY  
TSDf EPA ID: TXD982560294  
Trans Name: NSSI RECOVERY SERVICES INC  
TSDf Alt EPA ID: Not reported  
TSDf Alt Name: Not reported  
Waste Code Description: 214 - Unspecified solvent mixture  
RCRA Code: F003  
Meth Code: H141 - Storage, Bulking, And/Or Transfer Off Site--No  
Treatment/Reovery (H010-H129) Or (H131-H135)

Quantity Tons: 0.1548  
Waste Quantity: 43  
Quantity Unit: G  
Additional Code 1: D001  
Additional Code 2: Not reported  
Additional Code 3: Not reported  
Additional Code 4: Not reported  
Additional Code 5: Not reported

Shipment Date: 20071015  
Creation Date: 4/16/2008 18:30:18  
Receipt Date: 20071029  
Manifest ID: 000202745GBF  
Trans EPA ID: CAD066151648  
Trans Name: THOMAS GRAY & ASSOCIATES INC  
Trans 2 EPA ID: MOD095038998  
Trans 2 Name: TRI-STATE MOTOR TRANSIT COMPANY  
TSDf EPA ID: TXD982560294  
Trans Name: NSSI RECOVERY SERVICES INC  
TSDf Alt EPA ID: Not reported  
TSDf Alt Name: Not reported  
Waste Code Description: 214 - Unspecified solvent mixture  
RCRA Code: F003  
Meth Code: H141 - Storage, Bulking, And/Or Transfer Off Site--No  
Treatment/Reovery (H010-H129) Or (H131-H135)

Quantity Tons: 0.1116  
Waste Quantity: 31  
Quantity Unit: G  
Additional Code 1: D001  
Additional Code 2: Not reported  
Additional Code 3: Not reported  
Additional Code 4: Not reported  
Additional Code 5: Not reported

Map ID  
Direction  
Distance  
Elevation

MAP FINDINGS

Site

Database(s)

EDR ID Number  
EPA ID Number

**KAISER PERMANENTE (Continued)**

**S113168799**

Shipment Date:	20071011
Creation Date:	3/18/2008 18:30:19
Receipt Date:	20071015
Manifest ID:	000202736GBF
Trans EPA ID:	CAD066151648
Trans Name:	THOMAS GRAY & ASSOCIATES INC
Trans 2 EPA ID:	MOD095038998
Trans 2 Name:	TRI-STATE MOTOR TRANSIT COMPANY
TSDf EPA ID:	TXD982560294
Trans Name:	NSSI RECOVERY SERVICES INC
TSDf Alt EPA ID:	Not reported
TSDf Alt Name:	Not reported
Waste Code Description:	214 - Unspecified solvent mixture
RCRA Code:	F003
Meth Code:	H141 - Storage, Bulking, And/Or Transfer Off Site--No Treatment/Reovery (H010-H129) Or (H131-H135)
Quantity Tons:	0.036
Waste Quantity:	10
Quantity Unit:	G
Additional Code 1:	D001
Additional Code 2:	Not reported
Additional Code 3:	Not reported
Additional Code 4:	Not reported
Additional Code 5:	Not reported
Shipment Date:	20070829
Creation Date:	3/4/2008 18:31:02
Receipt Date:	20070904
Manifest ID:	000202543GBF
Trans EPA ID:	CAD066151648
Trans Name:	THOMAS GRAY & ASSOCIATES INC
Trans 2 EPA ID:	MOD095038998
Trans 2 Name:	TRI-STATE MOTOR TRANSIT COMPANY
TSDf EPA ID:	TXD982560294
Trans Name:	NSSI RECOVERY SERVICES INC
TSDf Alt EPA ID:	Not reported
TSDf Alt Name:	Not reported
Waste Code Description:	214 - Unspecified solvent mixture
RCRA Code:	F003
Meth Code:	H141 - Storage, Bulking, And/Or Transfer Off Site--No Treatment/Reovery (H010-H129) Or (H131-H135)
Quantity Tons:	0.1044
Waste Quantity:	29
Quantity Unit:	G
Additional Code 1:	D001
Additional Code 2:	Not reported
Additional Code 3:	Not reported
Additional Code 4:	Not reported
Additional Code 5:	Not reported
Shipment Date:	20070625
Creation Date:	3/4/2008 18:30:28
Receipt Date:	20070709
Manifest ID:	000201069GBF
Trans EPA ID:	CAD066151648
Trans Name:	THOMAS GRAY & ASSOCIATES INC
Trans 2 EPA ID:	MOD095038998

Map ID  
Direction  
Distance  
Elevation

MAP FINDINGS

Site

Database(s)

EDR ID Number  
EPA ID Number

**KAISER PERMANENTE (Continued)**

**S113168799**

Trans 2 Name:	TRI-STATE MOTOR TRANSIT COMPANY
TSDf EPA ID:	TXD982560294
Trans Name:	NSSI RECOVERY SERVICES INC
TSDf Alt EPA ID:	Not reported
TSDf Alt Name:	Not reported
Waste Code Description:	214 - Unspecified solvent mixture
RCRA Code:	F003
Meth Code:	- Not reported
Quantity Tons:	0.1332
Waste Quantity:	37
Quantity Unit:	G
Additional Code 1:	D001
Additional Code 2:	Not reported
Additional Code 3:	Not reported
Additional Code 4:	Not reported
Additional Code 5:	Not reported
Shipment Date:	20070416
Creation Date:	12/20/2007 18:30:21
Receipt Date:	20070430
Manifest ID:	000200712GBF
Trans EPA ID:	CAD066151648
Trans Name:	THOMAS GRAY & ASSOCIATES INC
Trans 2 EPA ID:	MOD095038998
Trans 2 Name:	TRI-STATE MOTOR TRANSIT COMPANY
TSDf EPA ID:	TXD982560294
Trans Name:	NSSI RECOVERY SERVICES INC
TSDf Alt EPA ID:	Not reported
TSDf Alt Name:	Not reported
Waste Code Description:	214 - Unspecified solvent mixture
RCRA Code:	F003
Meth Code:	- Not reported
Quantity Tons:	0.1152
Waste Quantity:	32
Quantity Unit:	G
Additional Code 1:	D001
Additional Code 2:	Not reported
Additional Code 3:	Not reported
Additional Code 4:	Not reported
Additional Code 5:	Not reported
Shipment Date:	20070219
Creation Date:	12/10/2007 18:30:24
Receipt Date:	20070305
Manifest ID:	000200498GBF
Trans EPA ID:	CAD066151648
Trans Name:	THOMAS GRAY & ASSOCIATES INC
Trans 2 EPA ID:	MOD095038998
Trans 2 Name:	TRI-STATE MOTOR TRANSIT COMPANY
TSDf EPA ID:	TXD982560294
Trans Name:	NSSI RECOVERY SERVICES INC
TSDf Alt EPA ID:	Not reported
TSDf Alt Name:	Not reported
Waste Code Description:	214 - Unspecified solvent mixture
RCRA Code:	F003
Meth Code:	- Not reported
Quantity Tons:	0.1188

Map ID  
Direction  
Distance  
Elevation

MAP FINDINGS

Site

Database(s)

EDR ID Number  
EPA ID Number

**KAISER PERMANENTE (Continued)**

**S113168799**

Waste Quantity: 33  
Quantity Unit: G  
Additional Code 1: D001  
Additional Code 2: Not reported  
Additional Code 3: Not reported  
Additional Code 4: Not reported  
Additional Code 5: Not reported

**Additional Info:**

Year: 2013  
Gen EPA ID: CAL923573625

Shipment Date: 20131202  
Creation Date: 3/18/2014 22:15:12  
Receipt Date: 20131203  
Manifest ID: 006964475FLE  
Trans EPA ID: MAD039322250  
Trans Name: CLEAN HARBORS ENVIRONMENTAL SERVICES INC  
Trans 2 EPA ID: Not reported  
Trans 2 Name: Not reported  
TSDF EPA ID: CAD044429835  
Trans Name: CLEAN HARBORS WILMINGTON LLC  
TSDF Alt EPA ID: Not reported  
TSDF Alt Name: Not reported  
Waste Code Description: 343 - Unspecified organic liquid mixture  
RCRA Code: F003  
Meth Code: H141 - Storage, Bulking, And/Or Transfer Off Site--No Treatment/Reovery (H010-H129) Or (H131-H135)

Quantity Tons: 0.0875  
Waste Quantity: 175  
Quantity Unit: P  
Additional Code 1: D001  
Additional Code 2: Not reported  
Additional Code 3: Not reported  
Additional Code 4: Not reported  
Additional Code 5: Not reported

Shipment Date: 20131104  
Creation Date: 1/28/2014 22:15:19  
Receipt Date: 20131105  
Manifest ID: 006968937FLE  
Trans EPA ID: MAD039322250  
Trans Name: CLEAN HARBORS ENVIRONMENTAL SERVICES INC  
Trans 2 EPA ID: Not reported  
Trans 2 Name: Not reported  
TSDF EPA ID: CAD044429835  
Trans Name: CLEAN HARBORS WILMINGTON LLC  
TSDF Alt EPA ID: Not reported  
TSDF Alt Name: Not reported  
Waste Code Description: 343 - Unspecified organic liquid mixture  
RCRA Code: F003  
Meth Code: H141 - Storage, Bulking, And/Or Transfer Off Site--No Treatment/Reovery (H010-H129) Or (H131-H135)

Quantity Tons: 0.131  
Waste Quantity: 262  
Quantity Unit: P  
Additional Code 1: D001

Map ID  
Direction  
Distance  
Elevation

MAP FINDINGS

Site

Database(s)

EDR ID Number  
EPA ID Number

**KAISER PERMANENTE (Continued)**

**S113168799**

Additional Code 2:	Not reported
Additional Code 3:	Not reported
Additional Code 4:	Not reported
Additional Code 5:	Not reported
Shipment Date:	20131007
Creation Date:	11/29/2013 22:15:14
Receipt Date:	20131008
Manifest ID:	006104830FLE
Trans EPA ID:	MAD039322250
Trans Name:	CLEAN HARBORS ENVIRONMENTAL SERVICES INC
Trans 2 EPA ID:	Not reported
Trans 2 Name:	Not reported
TSDf EPA ID:	CAD044429835
Trans Name:	CLEAN HARBORS WILMINGTON LLC
TSDf Alt EPA ID:	Not reported
TSDf Alt Name:	Not reported
Waste Code Description:	343 - Unspecified organic liquid mixture
RCRA Code:	F003
Meth Code:	H141 - Storage, Bulking, And/Or Transfer Off Site--No Treatment/Reovery (H010-H129) Or (H131-H135)
Quantity Tons:	0.0875
Waste Quantity:	175
Quantity Unit:	P
Additional Code 1:	D001
Additional Code 2:	Not reported
Additional Code 3:	Not reported
Additional Code 4:	Not reported
Additional Code 5:	Not reported
Shipment Date:	20130903
Creation Date:	11/4/2013 22:15:04
Receipt Date:	20130904
Manifest ID:	006106007FLE
Trans EPA ID:	MAD039322250
Trans Name:	CLEAN HARBORS ENVIRONMENTAL SERVICES INC
Trans 2 EPA ID:	Not reported
Trans 2 Name:	Not reported
TSDf EPA ID:	CAD044429835
Trans Name:	CLEAN HARBORS WILMINGTON LLC
TSDf Alt EPA ID:	Not reported
TSDf Alt Name:	Not reported
Waste Code Description:	343 - Unspecified organic liquid mixture
RCRA Code:	F003
Meth Code:	H141 - Storage, Bulking, And/Or Transfer Off Site--No Treatment/Reovery (H010-H129) Or (H131-H135)
Quantity Tons:	0.1675
Waste Quantity:	335
Quantity Unit:	P
Additional Code 1:	D001
Additional Code 2:	Not reported
Additional Code 3:	Not reported
Additional Code 4:	Not reported
Additional Code 5:	Not reported
Shipment Date:	20130805
Creation Date:	2/24/2014 22:15:16

Map ID  
Direction  
Distance  
Elevation

MAP FINDINGS

Site

Database(s)

EDR ID Number  
EPA ID Number

**KAISER PERMANENTE (Continued)**

**S113168799**

Receipt Date: 20130815  
Manifest ID: 006105609FLE  
Trans EPA ID: MAD039322250  
Trans Name: CLEAN HARBORS ENVIRONMENTAL SERVICES INC  
Trans 2 EPA ID: AZR000508515  
Trans 2 Name: SLT  
TSDF EPA ID: NED981723513  
Trans Name: CLEAN HARBORS ENV SERVICES INC  
TSDF Alt EPA ID: Not reported  
TSDF Alt Name: Not reported  
Waste Code Description: 343 - Unspecified organic liquid mixture  
RCRA Code: F003  
Meth Code: H040 - Incineration--Thermal Destruction Other Than Use As A Fuel  
Quantity Tons: 0.1625  
Waste Quantity: 325  
Quantity Unit: P  
Additional Code 1: D001  
Additional Code 2: Not reported  
Additional Code 3: Not reported  
Additional Code 4: Not reported  
Additional Code 5: Not reported

Shipment Date: 20130701  
Creation Date: 11/7/2013 22:15:14  
Receipt Date: 20130712  
Manifest ID: 001986606JJK  
Trans EPA ID: MAD039322250  
Trans Name: CLEAN HARBORS ENVIRONMENTAL SERVICES INC  
Trans 2 EPA ID: MAD039322250  
Trans 2 Name: CLEAN HARBORS ENV SERVICES  
TSDF EPA ID: NED981723513  
Trans Name: CLEAN HARBORS ENV SERVICES INC  
TSDF Alt EPA ID: Not reported  
TSDF Alt Name: Not reported  
Waste Code Description: 343 - Unspecified organic liquid mixture  
RCRA Code: F003  
Meth Code: H040 - Incineration--Thermal Destruction Other Than Use As A Fuel  
Quantity Tons: 0.1475  
Waste Quantity: 295  
Quantity Unit: P  
Additional Code 1: D001  
Additional Code 2: Not reported  
Additional Code 3: Not reported  
Additional Code 4: Not reported  
Additional Code 5: Not reported

Shipment Date: 20130603  
Creation Date: 9/5/2013 22:15:31  
Receipt Date: 20130604  
Manifest ID: 006069858FLE  
Trans EPA ID: MAD039322250  
Trans Name: CLEAN HARBORS ENVIRONMENTAL SERVICES INC  
Trans 2 EPA ID: Not reported  
Trans 2 Name: Not reported  
TSDF EPA ID: CAD044429835  
Trans Name: CLEAN HARBORS WILMINGTON LLC  
TSDF Alt EPA ID: Not reported

Map ID  
Direction  
Distance  
Elevation

MAP FINDINGS

Site

Database(s)

EDR ID Number  
EPA ID Number

**KAISER PERMANENTE (Continued)**

**S113168799**

TSDf Alt Name:	Not reported
Waste Code Description:	343 - Unspecified organic liquid mixture
RCRA Code:	F003
Meth Code:	H141 - Storage, Bulking, And/Or Transfer Off Site--No Treatment/Reovery (H010-H129) Or (H131-H135)
Quantity Tons:	0.1575
Waste Quantity:	315
Quantity Unit:	P
Additional Code 1:	D001
Additional Code 2:	Not reported
Additional Code 3:	Not reported
Additional Code 4:	Not reported
Additional Code 5:	Not reported
Shipment Date:	20130506
Creation Date:	7/15/2013 22:15:07
Receipt Date:	20130507
Manifest ID:	006066959FLE
Trans EPA ID:	MAD039322250
Trans Name:	CLEAN HARBORS ENVIRONMENTAL SERVICES, INC.
Trans 2 EPA ID:	Not reported
Trans 2 Name:	Not reported
TSDf EPA ID:	CAD044429835
Trans Name:	CLEAN HARBORS WILMINGTON, LLC
TSDf Alt EPA ID:	Not reported
TSDf Alt Name:	Not reported
Waste Code Description:	343 - Unspecified organic liquid mixture
RCRA Code:	F003
Meth Code:	H141 - Storage, Bulking, And/Or Transfer Off Site--No Treatment/Reovery (H010-H129) Or (H131-H135)
Quantity Tons:	0.163
Waste Quantity:	326
Quantity Unit:	P
Additional Code 1:	D001
Additional Code 2:	Not reported
Additional Code 3:	Not reported
Additional Code 4:	Not reported
Additional Code 5:	Not reported
Shipment Date:	20130401
Creation Date:	6/11/2013 22:15:20
Receipt Date:	20130402
Manifest ID:	006068826FLE
Trans EPA ID:	MAD039322250
Trans Name:	CLEAN HARBORS ENVIRONMENTAL SERVICES INC
Trans 2 EPA ID:	Not reported
Trans 2 Name:	Not reported
TSDf EPA ID:	CAD044429835
Trans Name:	CLEAN HARBORS WILMINGTON LLC
TSDf Alt EPA ID:	Not reported
TSDf Alt Name:	Not reported
Waste Code Description:	343 - Unspecified organic liquid mixture
RCRA Code:	F003
Meth Code:	H141 - Storage, Bulking, And/Or Transfer Off Site--No Treatment/Reovery (H010-H129) Or (H131-H135)
Quantity Tons:	0.136
Waste Quantity:	40

Map ID  
Direction  
Distance  
Elevation

MAP FINDINGS

Site

Database(s)

EDR ID Number  
EPA ID Number

**KAISER PERMANENTE (Continued)**

**S113168799**

Quantity Unit: G  
Additional Code 1: D001  
Additional Code 2: Not reported  
Additional Code 3: Not reported  
Additional Code 4: Not reported  
Additional Code 5: Not reported  
  
Shipment Date: 20130304  
Creation Date: 5/8/2013 22:15:09  
Receipt Date: 20130306  
Manifest ID: 006068327FLE  
Trans EPA ID: MAD039322250  
Trans Name: CLEAN HARBORS ENVIRONMENTAL SERVICES INC  
Trans 2 EPA ID: Not reported  
Trans 2 Name: Not reported  
TSDf EPA ID: CAD044429835  
Trans Name: CLEAN HARBORS WILMINGTON LLC  
TSDf Alt EPA ID: Not reported  
TSDf Alt Name: Not reported  
Waste Code Description: 343 - Unspecified organic liquid mixture  
RCRA Code: F003  
Meth Code: H141 - Storage, Bulking, And/Or Transfer Off Site--No  
Treatment/Reovery (H010-H129) Or (H131-H135)  
  
Quantity Tons: 0.14  
Waste Quantity: 280  
Quantity Unit: P  
Additional Code 1: D001  
Additional Code 2: Not reported  
Additional Code 3: Not reported  
Additional Code 4: Not reported  
Additional Code 5: Not reported

**Additional Info:**

Year: 2011  
Gen EPA ID: CAL923573625

Shipment Date: 20111215  
Creation Date: 3/16/2012 20:30:38  
Receipt Date: 20111216  
Manifest ID: 001768192FLE  
Trans EPA ID: MAD039322250  
Trans Name: CLEAN HARBORS ENVIRONMENTAL SERVICES INC  
Trans 2 EPA ID: Not reported  
Trans 2 Name: Not reported  
TSDf EPA ID: CAD044429835  
Trans Name: CLEAN HARBORS WILMINGTON LLC  
TSDf Alt EPA ID: Not reported  
TSDf Alt Name: Not reported  
Waste Code Description: 343 - Unspecified organic liquid mixture  
RCRA Code: F003  
Meth Code: H141 - Storage, Bulking, And/Or Transfer Off Site--No  
Treatment/Reovery (H010-H129) Or (H131-H135)  
  
Quantity Tons: 0.14  
Waste Quantity: 280  
Quantity Unit: P  
Additional Code 1: D001  
Additional Code 2: Not reported



Map ID  
Direction  
Distance  
Elevation

MAP FINDINGS

Site

Database(s)

EDR ID Number  
EPA ID Number

**KAISER PERMANENTE (Continued)**

**S113168799**

Additional Code 3:	Not reported
Additional Code 4:	Not reported
Additional Code 5:	Not reported
Shipment Date:	20111117
Creation Date:	2/16/2012 20:30:13
Receipt Date:	20111117
Manifest ID:	004787745FLE
Trans EPA ID:	MAD039322250
Trans Name:	CLEAN HARBORS ENVIRONMENTAL SERVICES INC
Trans 2 EPA ID:	Not reported
Trans 2 Name:	Not reported
TSDf EPA ID:	CAD044429835
Trans Name:	CLEAN HARBORS WILMINGTON LLC
TSDf Alt EPA ID:	Not reported
TSDf Alt Name:	Not reported
Waste Code Description:	343 - Unspecified organic liquid mixture
RCRA Code:	F003
Meth Code:	H141 - Storage, Bulking, And/Or Transfer Off Site--No Treatment/Reovery (H010-H129) Or (H131-H135)
Quantity Tons:	0.131
Waste Quantity:	262
Quantity Unit:	P
Additional Code 1:	D001
Additional Code 2:	Not reported
Additional Code 3:	Not reported
Additional Code 4:	Not reported
Additional Code 5:	Not reported
Shipment Date:	20111027
Creation Date:	1/27/2012 20:30:11
Receipt Date:	20111104
Manifest ID:	004790238FLE
Trans EPA ID:	MAD039322250
Trans Name:	CLEAN HARBORS ENVIRONMENTAL SERVICES INC
Trans 2 EPA ID:	MAD039322250
Trans 2 Name:	CLEAN HARBORS ENV SERVICES
TSDf EPA ID:	CAD059494310
Trans Name:	CLEAN HARBORS SAN JOSE LLC
TSDf Alt EPA ID:	Not reported
TSDf Alt Name:	Not reported
Waste Code Description:	213 - Hydrocarbon solvents (benzene, hexane, Stoddard, etc.
RCRA Code:	U239
Meth Code:	H141 - Storage, Bulking, And/Or Transfer Off Site--No Treatment/Reovery (H010-H129) Or (H131-H135)
Quantity Tons:	0.101
Waste Quantity:	202
Quantity Unit:	P
Additional Code 1:	D001
Additional Code 2:	Not reported
Additional Code 3:	Not reported
Additional Code 4:	Not reported
Additional Code 5:	Not reported
Shipment Date:	20111020
Creation Date:	3/13/2012 20:30:11
Receipt Date:	20111021

Map ID  
Direction  
Distance  
Elevation

MAP FINDINGS

Site

Database(s)

EDR ID Number  
EPA ID Number

**KAISER PERMANENTE (Continued)**

**S113168799**

Manifest ID:	004789995FLE
Trans EPA ID:	MAD039322250
Trans Name:	CLEAN HARBORS ENVIRONMENTAL SERVICES INC
Trans 2 EPA ID:	Not reported
Trans 2 Name:	Not reported
TSDf EPA ID:	CAD044429835
Trans Name:	CLEAN HARBORS WILMINGTON LLC
TSDf Alt EPA ID:	Not reported
TSDf Alt Name:	Not reported
Waste Code Description:	343 - Unspecified organic liquid mixture
RCRA Code:	F003
Meth Code:	H141 - Storage, Bulking, And/Or Transfer Off Site--No Treatment/Reovery (H010-H129) Or (H131-H135)
Quantity Tons:	0.156
Waste Quantity:	312
Quantity Unit:	P
Additional Code 1:	D001
Additional Code 2:	Not reported
Additional Code 3:	Not reported
Additional Code 4:	Not reported
Additional Code 5:	Not reported
Shipment Date:	20110523
Creation Date:	10/1/2011 18:30:46
Receipt Date:	20110523
Manifest ID:	003889785FLE
Trans EPA ID:	MAD039322250
Trans Name:	CLEAN HARBORS ENVIRONMENTAL SERVICES INC
Trans 2 EPA ID:	Not reported
Trans 2 Name:	Not reported
TSDf EPA ID:	CAD044429835
Trans Name:	CLEAN HARBORS WILMINGTON LLC
TSDf Alt EPA ID:	Not reported
TSDf Alt Name:	Not reported
Waste Code Description:	343 - Unspecified organic liquid mixture
RCRA Code:	F003
Meth Code:	H141 - Storage, Bulking, And/Or Transfer Off Site--No Treatment/Reovery (H010-H129) Or (H131-H135)
Quantity Tons:	0.25
Waste Quantity:	500
Quantity Unit:	P
Additional Code 1:	D001
Additional Code 2:	Not reported
Additional Code 3:	Not reported
Additional Code 4:	Not reported
Additional Code 5:	Not reported
Shipment Date:	20110325
Creation Date:	10/1/2011 18:30:39
Receipt Date:	20110325
Manifest ID:	004418112FLE
Trans EPA ID:	MAD039322250
Trans Name:	CLEAN HARBORS ENVIRONMENTAL SERVICES INC
Trans 2 EPA ID:	Not reported
Trans 2 Name:	Not reported
TSDf EPA ID:	CAD044429835
Trans Name:	CLEAN HARBORS WILMINGTON LLC

Map ID  
Direction  
Distance  
Elevation

MAP FINDINGS

Site

Database(s)

EDR ID Number  
EPA ID Number

**KAISER PERMANENTE (Continued)**

**S113168799**

TSDf Alt EPA ID:	Not reported
TSDf Alt Name:	Not reported
Waste Code Description:	343 - Unspecified organic liquid mixture
RCRA Code:	F003
Meth Code:	H141 - Storage, Bulking, And/Or Transfer Off Site--No Treatment/Reovery (H010-H129) Or (H131-H135)
Quantity Tons:	0.325
Waste Quantity:	650
Quantity Unit:	P
Additional Code 1:	D001
Additional Code 2:	Not reported
Additional Code 3:	Not reported
Additional Code 4:	Not reported
Additional Code 5:	Not reported
Shipment Date:	20110118
Creation Date:	5/5/2011 18:30:26
Receipt Date:	20110118
Manifest ID:	003887241FLE
Trans EPA ID:	MAD039322250
Trans Name:	CLEAN HARBORS ENVIRONMENTAL SERVICES INC
Trans 2 EPA ID:	Not reported
Trans 2 Name:	Not reported
TSDf EPA ID:	CAD044429835
Trans Name:	CLEAN HARBORS WILMINGTON LLC
TSDf Alt EPA ID:	Not reported
TSDf Alt Name:	Not reported
Waste Code Description:	343 - Unspecified organic liquid mixture
RCRA Code:	F003
Meth Code:	H141 - Storage, Bulking, And/Or Transfer Off Site--No Treatment/Reovery (H010-H129) Or (H131-H135)
Quantity Tons:	0.2375
Waste Quantity:	475
Quantity Unit:	P
Additional Code 1:	D001
Additional Code 2:	Not reported
Additional Code 3:	Not reported
Additional Code 4:	Not reported
Additional Code 5:	Not reported

**LOS ANGELES HM:**

Name:	KAISER PERMANENTE
Address:	1505 N EDMONT ST
City,State,Zip:	LOS ANGELES, CA 90027
Facility ID:	FA0040400
Last Run Date:	06/01/2019
Status:	ACTIVE

**CERS:**

Name:	KAISER PERMANENTE
Address:	1505 N EDMONT ST
City,State,Zip:	LOS ANGELES, CA 90027
Site ID:	40997
CERS ID:	10504261
CERS Description:	Chemical Storage Facilities

Map ID  
Direction  
Distance  
Elevation

MAP FINDINGS

Site

Database(s)

EDR ID Number  
EPA ID Number

**KAISER PERMANENTE (Continued)**

**S113168799**

Violations:

Site ID: 40997  
Site Name: Kaiser Permanente  
Violation Date: 01-03-2020  
Citation: HSC 6.95 25508(a)(1) - California Health and Safety Code, Chapter 6.95, Section(s) 25508(a)(1)  
Violation Description: Failure to establish and electronically submit an adequate emergency response plan and procedures for a release or threatened release of a hazardous material.  
Violation Notes: The emergency response phone number(s) listed in Sections C3 through C6 of the Emergency Response/Contingency Plan are incorrect and/or missing. Please review the form and correct the following: The phone number for the Local CUPA should be (213)978-3680 and the phone number for the Region Water Quality Control Board is (213) 576-6600. You can download the most current CONTINGENCY PLAN form as well as CONTINGENCY PLAN INSTRUCTIONS in the Hazardous Materials Business Plan Section (HMBP) using the following link  
<https://www.lafd.org/fire-prevention/cupa/documents-forms>  
Violation Division: Los Angeles City Fire Department  
Violation Program: HMRRP  
Violation Source: CERS

Site ID: 40997  
Site Name: Kaiser Permanente  
Violation Date: 11-13-2019  
Citation: HSC 6.95 25508(a)(1) - California Health and Safety Code, Chapter 6.95, Section(s) 25508(a)(1)  
Violation Description: Failure to establish and electronically submit an adequate emergency response plan and procedures for a release or threatened release of a hazardous material.  
Violation Notes: Returned to compliance on 01/03/2020. The emergency response phone number(s) listed in Sections C3 through C6 of the Emergency Response/Contingency Plan are incorrect and/or missing. Please review the form and correct the following: The phone number for the Local CUPA should be (213)978-3680 and the phone number for the Region Water Quality Control Board is (213) 576-6600. You can download the most current CONTINGENCY PLAN form as well as CONTINGENCY PLAN INSTRUCTIONS in the Hazardous Materials Business Plan Section (HMBP) using the following link  
<https://www.lafd.org/fire-prevention/cupa/documents-forms>  
Violation Division: Los Angeles City Fire Department  
Violation Program: HMRRP  
Violation Source: CERS

Evaluation:

Eval General Type: Other/Unknown  
Eval Date: 01-03-2020  
Violations Found: Yes  
Eval Type: Other, not routine, done by local agency  
Eval Notes: Second Notice of Violation Inspection Report Documents uploaded to CERS were reviewed. Indicated previously in this report are violations, originally issued on 11/13/19, that have not been resolved by the original COMPLY BY date. These violations have been re-issued and the violation class upgraded. Review and correct all violations indicated in this report, on or before the new COMPLY BY date associated with each violation. Failure to resolve these violations

Map ID  
Direction  
Distance  
Elevation

MAP FINDINGS

Site

Database(s)

EDR ID Number  
EPA ID Number

**KAISER PERMANENTE (Continued)**

**S113168799**

will result in this facility being subject to formal enforcement.  
NOTE: The LAMC, Sections (L.A.M.C. SECTIONS 57.105.1.4; 57.120.3; 57.121.2 and 57.121.2.1.) requires businesses that store, use or handle hazardous materials in the City of Los Angeles to obtain a Consolidated Permit from the Los Angeles Fire Department CUPA \*\*\*\* Annual submission of a Hazardous Materials Business Plan into California Environmental Reporting System (CERS) is required between January 1 and March 1 of every year. Per L.A.M.C. [Truncated]

Eval Division: Los Angeles City Fire Department  
Eval Program: HMRRP  
Eval Source: CERS

Eval General Type: Compliance Evaluation Inspection  
Eval Date: 09-23-2019  
Violations Found: No  
Eval Type: Routine done by local agency  
Eval Notes: Jorge Diaz, Director EH & S  
Eval Division: Los Angeles County Fire Department  
Eval Program: HW  
Eval Source: CERS

Eval General Type: Compliance Evaluation Inspection  
Eval Date: 11-13-2019  
Violations Found: Yes  
Eval Type: Routine done by local agency  
Eval Notes: Consent to enter, inspect and take photographs was given by Jorge Diaz The Business Activities, Owner/Operator Identification, Hazardous Materials Inventory, Site Map, Emergency Response/Contingency Plan and Employee Training Plan sections were reviewed in CERS and field verified. Review and correct any violations indicated previously in this report, on or before the COMPLY BY date associated with each violation. NOTE: The LAMC, Sections (L.A.M.C. SECTION 57.105.1.4; 57.120.3; 57.121.2 and 57.121.2.1.) requires businesses that store, use or handle hazardous materials in the City of Los Angeles to obtain a Consolidated Permit from the Los Angeles Fire Department CUPA \*\*\*\* Annual submission of a Hazardous Materials Business Plan into California Environmental Reporting System (CERS) is required between January 1 and March 1 of every year. Per L.A.M.C. 57.121.3.5, failure to submit the required hazardous material business plan (HMBP) information annually into CERS [Truncated]

Eval Division: Los Angeles City Fire Department  
Eval Program: HMRRP  
Eval Source: CERS

Coordinates:  
Site ID: 40997  
Facility Name: Kaiser Permanente  
Env Int Type Code: HWG  
Program ID: 10504261  
Coord Name: Not reported  
Ref Point Type Desc: Center of a facility or station.  
Latitude: 34.098480  
Longitude: -118.296500

Affiliation:  
Affiliation Type Desc: CUPA District

Map ID  
Direction  
Distance  
Elevation

MAP FINDINGS

Site

Database(s)

EDR ID Number  
EPA ID Number

**KAISER PERMANENTE (Continued)**

**S113168799**

Entity Name: Los Angeles City Fire Department  
Entity Title: Not reported  
Affiliation Address: 200 North Main Street, Room 1780  
Affiliation City: Los Angeles  
Affiliation State: CA  
Affiliation Country: Not reported  
Affiliation Zip: 90012  
Affiliation Phone: (213) 978-3680

Affiliation Type Desc: Parent Corporation  
Entity Name: Kaiser Permanente  
Entity Title: Not reported  
Affiliation Address: Not reported  
Affiliation City: Not reported  
Affiliation State: Not reported  
Affiliation Country: Not reported  
Affiliation Zip: Not reported  
Affiliation Phone: Not reported

Affiliation Type Desc: Environmental Contact  
Entity Name: Nadereh Sadeghi  
Entity Title: Not reported  
Affiliation Address: 4733 W Sunset Blvd, 2nd Floor, Suite 234  
Affiliation City: Los Angeles  
Affiliation State: CA  
Affiliation Country: Not reported  
Affiliation Zip: 90027  
Affiliation Phone: Not reported

Affiliation Type Desc: Identification Signer  
Entity Name: Jorge L. Diaz  
Entity Title: EH&S Manager  
Affiliation Address: Not reported  
Affiliation City: Not reported  
Affiliation State: Not reported  
Affiliation Country: Not reported  
Affiliation Zip: Not reported  
Affiliation Phone: Not reported

Affiliation Type Desc: Legal Owner  
Entity Name: Kaiser Foundation Health Plan  
Entity Title: Not reported  
Affiliation Address: 393 E. Walnut Street  
Affiliation City: Pasadena  
Affiliation State: CA  
Affiliation Country: United States  
Affiliation Zip: 91188  
Affiliation Phone: (323) 783-1827

Affiliation Type Desc: Document Preparer  
Entity Name: Jorge Diaz  
Entity Title: Not reported  
Affiliation Address: Not reported  
Affiliation City: Not reported  
Affiliation State: Not reported  
Affiliation Country: Not reported  
Affiliation Zip: Not reported

Map ID  
Direction  
Distance  
Elevation

MAP FINDINGS

Site

Database(s)

EDR ID Number  
EPA ID Number

**KAISER PERMANENTE (Continued)**

**S113168799**

Affiliation Phone: Not reported

Affiliation Type Desc: Facility Mailing Address  
Entity Name: Mailing Address  
Entity Title: Not reported  
Affiliation Address: 4733 W. Sunset Blvd, 2nd floor Suite 234  
Affiliation City: Los Angeles  
Affiliation State: CA  
Affiliation Country: Not reported  
Affiliation Zip: 90027  
Affiliation Phone: Not reported

Affiliation Type Desc: Operator  
Entity Name: Kaiser Permanente  
Entity Title: Not reported  
Affiliation Address: Not reported  
Affiliation City: Not reported  
Affiliation State: Not reported  
Affiliation Country: Not reported  
Affiliation Zip: Not reported  
Affiliation Phone: (323) 783-1827

Affiliation Type Desc: Property Owner  
Entity Name: Kaiser Foundation Health Plan  
Entity Title: Not reported  
Affiliation Address: 393 E Walnut St  
Affiliation City: Pasadena  
Affiliation State: CA  
Affiliation Country: United States  
Affiliation Zip: 91188  
Affiliation Phone: (323) 783-1827

**N90  
SW  
1/8-1/4  
0.172 mi.  
910 ft.**

**KAISER PERMANENTE  
1505 N. EDMONT ST  
LOS ANGELES, CA 90027**  
  
**Site 6 of 10 in cluster N**

**RCRA-LQG 1024876142  
CAL923573625**

**Relative:  
Lower**

RCRA-LQG:

**Actual:  
382 ft.**

Date form received by agency: 2018-11-05 00:00:00.0  
Facility name: KAISER PERMANENTE  
Facility address: 1505 N. EDMONT ST  
LOS ANGELES, CA 90027-5209  
EPA ID: CAL923573625  
Mailing address: SUNSET BLVD  
2ND FLOOR, SUITE 234  
LOS ANGELES, CA 90027  
Contact: JORGE L DIAZ  
Contact address: SUNSET BLVD 2ND FLOOR SUITE 234  
LOS ANGELES, CA 90027  
Contact country: US  
Contact telephone: 323-783-6986  
Contact email: JORGE.L.DIAZ@KP.ORG  
EPA Region: 09  
Classification: Large Quantity Generator  
Description: Handler: generates 1,000 kg or more of hazardous waste during any calendar month; or generates more than 1 kg of acutely hazardous waste

Map ID  
Direction  
Distance  
Elevation

MAP FINDINGS

Site

Database(s)

EDR ID Number  
EPA ID Number

**KAISER PERMANENTE (Continued)**

**1024876142**

during any calendar month; or generates more than 100 kg of any residue or contaminated soil, waste or other debris resulting from the cleanup of a spill, into or on any land or water, of acutely hazardous waste during any calendar month; or generates 1 kg or less of acutely hazardous waste during any calendar month, and accumulates more than 1 kg of acutely hazardous waste at any time; or generates 100 kg or less of any residue or contaminated soil, waste or other debris resulting from the cleanup of a spill, into or on any land or water, of acutely hazardous waste during any calendar month, and accumulates more than 100 kg of that material at any time

**Owner/Operator Summary:**

Owner/operator name: KAISER FOUNDATION HOSPITALS  
Owner/operator address: KAISER PLAZA  
OAKLAND, CA 94612  
Owner/operator country: US  
Owner/operator telephone: 510-271-5800  
Owner/operator email: JORGE.L.DIAZ@KP.ORG  
Owner/operator fax: Not reported  
Owner/operator extension: Not reported  
Legal status: Private  
Owner/Operator Type: Operator  
Owner/Op start date: 1960-01-01 00:00:00.  
Owner/Op end date: Not reported

Owner/operator name: KAISER FOUNDATION HOSPITALS  
Owner/operator address: KAISER PLAZA  
OAKLAND, CA 94612  
Owner/operator country: US  
Owner/operator telephone: 510-271-5800  
Owner/operator email: JORGE.L.DIAZ@KP.ORG  
Owner/operator fax: Not reported  
Owner/operator extension: Not reported  
Legal status: Private  
Owner/Operator Type: Owner  
Owner/Op start date: 1960-01-01 00:00:00.  
Owner/Op end date: Not reported

**Handler Activities Summary:**

U.S. importer of hazardous waste: No  
Mixed waste (haz. and radioactive): No  
Recycler of hazardous waste: No  
Transporter of hazardous waste: No  
Treater, storer or disposer of HW: No  
Underground injection activity: No  
On-site burner exemption: No  
Furnace exemption: No  
Used oil fuel burner: No  
Used oil processor: No  
User oil refiner: No  
Used oil fuel marketer to burner: No  
Used oil Specification marketer: No  
Used oil transfer facility: No  
Used oil transporter: No



Map ID  
Direction  
Distance  
Elevation

MAP FINDINGS

Site

Database(s)

EDR ID Number  
EPA ID Number

**KAISER PERMANENTE (Continued)**

**1024876142**

Hazardous Waste Summary:

- . Waste code: 311
- . Waste name: Pharmaceutical waste
  
- . Waste code: D001
- . Waste name: IGNITABLE WASTE
  
- . Waste code: D005
- . Waste name: BARIUM
  
- . Waste code: D007
- . Waste name: CHROMIUM
  
- . Waste code: D009
- . Waste name: MERCURY
  
- . Waste code: D010
- . Waste name: SELENIUM
  
- . Waste code: D011
- . Waste name: SILVER
  
- . Waste code: D013
- . Waste name: LINDANE (1,2,3,4,5,6-HEXA-CHLOROCYCLOHEXANE, GAMMA ISOMER)
  
- . Waste code: D024
- . Waste name: M-CRESOL
  
- . Waste code: D033
- . Waste name: HEXACHLOROBUTADIENE
  
- . Waste code: P001
- . Waste name: 2H-1-BENZOPYRAN-2-ONE, 4-HYDROXY-3-(3-OXO-1-PHENYLBUTYL)-, & SALTS, WHEN PRESENT AT CONCENTRATIONS GREATER THAN 0.3% (OR) WARFARIN, & SALTS, WHEN PRESENT AT CONCENTRATIONS GREATER THAN 0.3%
  
- . Waste code: P075
- . Waste name: NICOTINE, & SALTS (OR) PYRIDINE, 3-(1-METHYL-2-PYRROLIDINYL)-, (S)-, & SALTS
  
- . Waste code: P188
- . Waste name: BENZOIC ACID, 2-HYDROXY-, COMPD. WITH (3AS-CIS)-1,2,3,3A,8,8A-HEXAHYDRO-1,3A,8-TRIMETHYLPYRROLO[2,3-B]INDOL-5-YL METHYLCARBAMATE ESTER (1:1) (OR) PHYSOSTIGMINE SALICYLATE
  
- . Waste code: U002
- . Waste name: 2-PROPANONE (I) (OR) ACETONE (I)
  
- . Waste code: U010
- . Waste name: AZIRINO [2',3':3,4]PYRROLO[1,2-A]INDOLE-4,7-DIONE, 6-AMINO-8-[[[(AMINOCARBONYL)OXY]METHYL]-1,1A,2,8,8A,8B-HEXAHYDRO-8A-MET HOXY-5-METHYL-, [1AS-(1AALPHA, 8BETA, 8AALPHA, 8BALPHA)]- (OR) MITOMYCIN C
  
- . Waste code: U035
- . Waste name: BENZENE BUTANOIC ACID, 4-[BIS(2-CHLOROETHYL)AMINO]- (OR) CHLORAMBUCIL

Map ID  
Direction  
Distance  
Elevation

MAP FINDINGS

Site

Database(s)

EDR ID Number  
EPA ID Number

**KAISER PERMANENTE (Continued)**

**1024876142**

- . Waste code: U044
- . Waste name: CHLOROFORM (OR) METHANE, TRICHLORO-
- . Waste code: U048
- . Waste name: O-CHLOROPHENOL (OR) PHENOL, 2-CHLORO-
- . Waste code: U058
- . Waste name: 2H-1,3,2-OXAZAPHOSPHORIN-2-AMINE, N,N-BIS(2-CHLOROETHYL)TETRAHYDRO-, 2-OXIDE (OR) CYCLOPHOSPHAMIDE
- . Waste code: U089
- . Waste name: DIETHYLSTILBESTEROL (OR) PHENOL, 4,4'-(1,2-DIETHYL-1,2-ETHENEDIYL)BIS, (E)-
- . Waste code: U122
- . Waste name: FORMALDEHYDE
- . Waste code: U129
- . Waste name: CYCLOHEXANE, 1,2,3,4,5,6-HEXACHLORO-, (1ALPHA, 2ALPHA, 3BETA, 4ALPHA, 5ALPHA, 6BETA)- (OR) LINDANE
- . Waste code: U132
- . Waste name: HEXACHLOROPHENE (OR) PHENOL, 2,2'-METHYLENEBIS[3,4,6-TRICHLORO-
- . Waste code: U150
- . Waste name: L-PHENYLALANINE, 4-[BIS(2-CHLOROETHYL)AMINO]- (OR) MELPHALAN
- . Waste code: U188
- . Waste name: PHENOL
- . Waste code: U200
- . Waste name: RESERPINE (OR) YOHIMBAN-16-CARBOXYLIC ACID, 11,17-DIMETHOXY-18-[(3,4,5-TRIMETHOXYBENZOYL)OXY]-, METHYL ESTER, (3BETA, 16BETA, 17ALPHA, 18BETA, 20ALPHA)-
- . Waste code: U210
- . Waste name: ETHENE, TETRACHLORO- (OR) TETRACHLOROETHYLENE
- . Waste code: U237
- . Waste name: 2,4-(1H,3H)-PYRIMIDINEDIONE, 5-[BIS(2-CHLOROETHYL)AMINO]- (OR) URACIL MUSTARD
- . Waste code: U248
- . Waste name: 2H-1-BENZOPYRAN-2-ONE, 4-HYDROXY-3-(3-OXO-1-PHENYL-BUTYL)-, & SALTS, WHEN PRESENT AT CONCENTRATIONS OF 0.3% OR LESS (OR) WARFARIN, & SALTS, WHEN PRESENT AT CONCENTRATIONS OF 0.3% OR LESS
- Violation Status: No violations found

Map ID  
Direction  
Distance  
Elevation

MAP FINDINGS

EDR ID Number  
EPA ID Number

Q91  
WNW  
1/8-1/4  
0.173 mi.  
911 ft.

4900 LOS FELIZ INVESTORS, LLC  
4926 HOLLYWOOD BOULEVARD  
LOS ANGELES, CA 90057

RCRA NonGen / NLR

1025831333  
CAC003010891

Site 1 of 3 in cluster Q

Relative:  
Lower

RCRA NonGen / NLR:

Actual:  
403 ft.

Date form received by agency: 2019-04-18 00:00:00.0  
Facility name: 4900 LOS FELIZ INVESTORS, LLC  
Facility address: 4926 HOLLYWOOD BOULEVARD  
LOS ANGELES, CA 90057  
EPA ID: CAC003010891  
Mailing address: 777 S. HIGHWAY 101, SUITE 210  
SOLANA BEACH, CA 92075  
Contact: JOHN MULCHAY  
Contact address: 777 S. HIGHWAY 101, SUITE 210  
SOLANA BEACH, CA 92075  
Contact country: Not reported  
Contact telephone: 858-720-1700  
Contact email: JOHNM@LATERRADEV.COM  
EPA Region: 09  
Classification: Non-Generator  
Description: Handler: Non-Generators do not presently generate hazardous waste

Owner/Operator Summary:

Owner/operator name: 4900 LOS FELIZ INVESTORS, LLC  
Owner/operator address: 777 S. HIGHWAY 101, SUITE 210  
SOLANA BEACH, CA 92075  
Owner/operator country: Not reported  
Owner/operator telephone: 858-720-1700  
Owner/operator email: Not reported  
Owner/operator fax: Not reported  
Owner/operator extension: Not reported  
Legal status: Other  
Owner/Operator Type: Owner  
Owner/Op start date: Not reported  
Owner/Op end date: Not reported

Owner/operator name: JOHN MULCHAY  
Owner/operator address: 777 S. HIGHWAY 101, SUITE 210  
SOLANA BEACH, CA 92075  
Owner/operator country: Not reported  
Owner/operator telephone: 858-720-1700  
Owner/operator email: Not reported  
Owner/operator fax: Not reported  
Owner/operator extension: Not reported  
Legal status: Other  
Owner/Operator Type: Operator  
Owner/Op start date: Not reported  
Owner/Op end date: Not reported

Handler Activities Summary:

U.S. importer of hazardous waste: No  
Mixed waste (haz. and radioactive): No  
Recycler of hazardous waste: No  
Transporter of hazardous waste: No  
Treater, storer or disposer of HW: Yes  
Underground injection activity: No

Map ID  
Direction  
Distance  
Elevation

MAP FINDINGS

Site

Database(s)

EDR ID Number  
EPA ID Number

**4900 LOS FELIZ INVESTORS, LLC (Continued)**

**1025831333**

On-site burner exemption: No  
Furnace exemption: No  
Used oil fuel burner: No  
Used oil processor: No  
Used oil refiner: No  
Used oil fuel marketer to burner: No  
Used oil Specification marketer: No  
Used oil transfer facility: No  
Used oil transporter: No

Violation Status: No violations found

**Q92**  
**WNW**  
**1/8-1/4**  
**0.173 mi.**  
**911 ft.**

**4900 LOS FELIZ INVESTORS, LLC**  
**4926 HOLLYWOOD BOULEVARD**  
**LOS ANGELES, CA 90027**

**RCRA NonGen / NLR**

**1025840643**  
**CAC003020248**

**Site 2 of 3 in cluster Q**

**Relative:**  
**Lower**

RCRA NonGen / NLR:

**Actual:**  
**403 ft.**

Date form received by agency: 2019-06-18 00:00:00.0

Facility name: 4900 LOS FELIZ INVESTORS, LLC

Facility address: 4926 HOLLYWOOD BOULEVARD  
LOS ANGELES, CA 90027

EPA ID: CAC003020248

Mailing address: 777 S. HIGHWAY 101, SUITE 201  
SOLANA BEACH, CA 92705

Contact: JOHN MULCAHY

Contact address: 777 S. HIGHWAY 101, SUITE 201  
SOLANA BEACH, CA 92705

Contact country: Not reported

Contact telephone: 858-720-1700

Contact email: JOHNM@LATERRADEV.COM

EPA Region: 09

Classification: Non-Generator

Description: Handler: Non-Generators do not presently generate hazardous waste

**Owner/Operator Summary:**

Owner/operator name: JOHN MULCAHY

Owner/operator address: 777 S. HIGHWAY 101, SUITE 201  
SOLANA BEACH, CA 92705

Owner/operator country: Not reported

Owner/operator telephone: 858-720-1700

Owner/operator email: Not reported

Owner/operator fax: Not reported

Owner/operator extension: Not reported

Legal status: Other

Owner/Operator Type: Operator

Owner/Op start date: Not reported

Owner/Op end date: Not reported

Owner/operator name: 4900 LOS FELIZ INVESTORS, LLC

Owner/operator address: 777 S. HIGHWAY 101, SUITE 201  
SOLANA BEACH, CA 92705

Owner/operator country: Not reported

Owner/operator telephone: 858-720-1700

Owner/operator email: Not reported

Owner/operator fax: Not reported

Owner/operator extension: Not reported

Map ID  
Direction  
Distance  
Elevation

MAP FINDINGS

Site

Database(s)

EDR ID Number  
EPA ID Number

**4900 LOS FELIZ INVESTORS, LLC (Continued)**

**1025840643**

Legal status: Other  
Owner/Operator Type: Owner  
Owner/Op start date: Not reported  
Owner/Op end date: Not reported

Handler Activities Summary:

U.S. importer of hazardous waste: No  
Mixed waste (haz. and radioactive): No  
Recycler of hazardous waste: No  
Transporter of hazardous waste: No  
Treater, storer or disposer of HW: Yes  
Underground injection activity: No  
On-site burner exemption: No  
Furnace exemption: No  
Used oil fuel burner: No  
Used oil processor: No  
User oil refiner: No  
Used oil fuel marketer to burner: No  
Used oil Specification marketer: No  
Used oil transfer facility: No  
Used oil transporter: No

Violation Status: No violations found

**Q93**  
**WNW**  
**1/8-1/4**  
**0.173 mi.**  
**911 ft.**

**4900 LOS FELIZ INVESTORS, LLC**  
**4926 HOLLYWOOD BOULEVARD**  
**HOLLYWOOD, CA 90027**

**RCRA NonGen / NLR**

**1024774728**  
**CAC002994650**

**Site 3 of 3 in cluster Q**

**Relative:**  
**Lower**

RCRA NonGen / NLR:

**Actual:**  
**403 ft.**

Date form received by agency: 2018-12-31 00:00:00.0  
Facility name: 4900 LOS FELIZ INVESTORS, LLC  
Facility address: 4926 HOLLYWOOD BOULEVARD  
HOLLYWOOD, CA 90027  
EPA ID: CAC002994650  
Mailing address: 777 S. HIGHWAY 101, SUITE 201  
SOLANA BEACH, CA 92075  
Contact: JOHN MULCAHY  
Contact address: 777 S. HIGHWAY 101, SUITE 201  
SOLANA BEACH, CA 92075  
Contact country: Not reported  
Contact telephone: 858-720-1700  
Contact email: JOHNM@LATERRADEV.COM  
EPA Region: 09  
Classification: Non-Generator  
Description: Handler: Non-Generators do not presently generate hazardous waste

Owner/Operator Summary:

Owner/operator name: JOHN MULCAHY  
Owner/operator address: 777 S. HIGHWAY 101, SUITE 201  
SOLANA BEACH, CA 92075  
Owner/operator country: Not reported  
Owner/operator telephone: 858-720-1700  
Owner/operator email: Not reported  
Owner/operator fax: Not reported  
Owner/operator extension: Not reported  
Legal status: Other

Map ID  
Direction  
Distance  
Elevation

MAP FINDINGS

Site

Database(s)

EDR ID Number  
EPA ID Number

**4900 LOS FELIZ INVESTORS, LLC (Continued)**

**1024774728**

Owner/Operator Type: Operator  
Owner/Op start date: Not reported  
Owner/Op end date: Not reported  
  
Owner/operator name: 4900 LOS FELIZ INVESTORS, LLC  
Owner/operator address: 777 S. HIGHWAY 101, SUITE 201  
SOLANA BEACH, CA 92075  
  
Owner/operator country: Not reported  
Owner/operator telephone: 858-720-1700  
Owner/operator email: Not reported  
Owner/operator fax: Not reported  
Owner/operator extension: Not reported  
Legal status: Other  
Owner/Operator Type: Owner  
Owner/Op start date: Not reported  
Owner/Op end date: Not reported

Handler Activities Summary:

U.S. importer of hazardous waste: No  
Mixed waste (haz. and radioactive): No  
Recycler of hazardous waste: No  
Transporter of hazardous waste: No  
Treater, storer or disposer of HW: No  
Underground injection activity: No  
On-site burner exemption: No  
Furnace exemption: No  
Used oil fuel burner: No  
Used oil processor: No  
User oil refiner: No  
Used oil fuel marketer to burner: No  
Used oil Specification marketer: No  
Used oil transfer facility: No  
Used oil transporter: No

Violation Status: No violations found

**94**  
**East**  
**1/8-1/4**  
**0.175 mi.**  
**922 ft.**

**4700 W HOLLYWOOD BLVD**  
**LOS ANGELES, CA**

**CA UST U004302853**  
**N/A**

**Relative:**  
**Lower**  
**Actual:**  
**418 ft.**

LOS ANGELES UST:  
Name: Not reported  
Address: 4700 W HOLLYWOOD BLVD  
City,State,Zip: LOS ANGELES, CA  
Facility ID: Not reported  
Last Run Date: 01/01/1900  
Status: HISTORICAL

Map ID  
Direction  
Distance  
Elevation

MAP FINDINGS

Site

Database(s)

EDR ID Number  
EPA ID Number

95  
NE  
1/8-1/4  
0.175 mi.  
924 ft.

**BANK OF AMERICA**  
**1715 NORTH VERMONT AVENUE**  
**LOS ANGELES, CA 90027**

RCRA NonGen / NLR

1024749781  
CAC002969569

**Relative:**  
**Lower**

RCRA NonGen / NLR:

**Actual:**  
**426 ft.**

Date form received by agency: 2018-07-05 00:00:00.0  
Facility name: BANK OF AMERICA  
Facility address: 1715 NORTH VERMONT AVENUE  
LOS ANGELES, CA 90027  
EPA ID: CAC002969569  
Mailing address: 275 SOUTH VALENCIA AVENUE  
MC: CA7-701-01-28  
BREA, CA 92823  
Contact: MC: CA7-701-01-28  
Contact address: 275 SOUTH VALENCIA AVENUE MC: CA7-701-01-28  
BREA, CA 92823  
Contact country: Not reported  
Contact telephone: 714-577-0865  
Contact email: VIANCATARANGO@ALLIANCE-ENVIRO.COM  
EPA Region: 09  
Classification: Non-Generator  
Description: Handler: Non-Generators do not presently generate hazardous waste

Owner/Operator Summary:

Owner/operator name: BANK OF AMERICA  
Owner/operator address: 275 SOUTH VALENCIA AVENUE MC: CA7-701-01-28  
BREA, CA 92823  
Owner/operator country: Not reported  
Owner/operator telephone: 714-577-0865  
Owner/operator email: Not reported  
Owner/operator fax: Not reported  
Owner/operator extension: Not reported  
Legal status: Other  
Owner/Operator Type: Owner  
Owner/Op start date: Not reported  
Owner/Op end date: Not reported

Owner/operator name: MC: CA7-701-01-28  
Owner/operator address: 275 SOUTH VALENCIA AVENUE MC: CA7-701-01-28  
BREA, CA 92823  
Owner/operator country: Not reported  
Owner/operator telephone: 714-577-0865  
Owner/operator email: Not reported  
Owner/operator fax: Not reported  
Owner/operator extension: Not reported  
Legal status: Other  
Owner/Operator Type: Operator  
Owner/Op start date: Not reported  
Owner/Op end date: Not reported

Handler Activities Summary:

U.S. importer of hazardous waste: No  
Mixed waste (haz. and radioactive): No  
Recycler of hazardous waste: No  
Transporter of hazardous waste: No  
Treater, storer or disposer of HW: No

Map ID  
Direction  
Distance  
Elevation

MAP FINDINGS

Site

Database(s)

EDR ID Number  
EPA ID Number

**BANK OF AMERICA (Continued)**

**1024749781**

Underground injection activity: No  
On-site burner exemption: No  
Furnace exemption: No  
Used oil fuel burner: No  
Used oil processor: No  
Used oil refiner: No  
Used oil fuel marketer to burner: No  
Used oil Specification marketer: No  
Used oil transfer facility: No  
Used oil transporter: No

Violation Status: No violations found

**R96**  
**NNE**  
**1/8-1/4**  
**0.179 mi.**  
**944 ft.**

**LAUSD - LOS FELIZ SCHOOL**  
**1740 N NEW HAMPSHIRE AVE**  
**LOS ANGELES, CA 90027**

**CA HAZMAT** **S123543928**  
**N/A**

**Site 1 of 2 in cluster R**

**Relative:**  
**Lower**

LOS ANGELES HM:

**Actual:**  
**427 ft.**

Name: LAUSD - LOS FELIZ SCHOOL  
Address: 1740 N NEW HAMPSHIRE AVE  
City,State,Zip: LOS ANGELES, CA 90027  
Facility ID: FA0007820  
Last Run Date: 06/01/2019  
Status: INACTIVE

**R97**  
**NNE**  
**1/8-1/4**  
**0.179 mi.**  
**944 ft.**

**L A U S D LOS FELIZ EL**  
**1740 N NEW HAMPSHIRE AVE**  
**LOS ANGELES, CA 90027**

**RCRA-LQG** **1000427624**  
**FINDS** **CAD981625403**

**Site 2 of 2 in cluster R**

**Relative:**  
**Lower**

RCRA-LQG:

**Actual:**  
**427 ft.**

Date form received by agency: 2002-09-25 00:00:00.0  
Facility name: L A U S D LOS FELIZ EL  
Facility address: 1740 N NEW HAMPSHIRE AVE  
LOS ANGELES, CA 90027  
EPA ID: CAD981625403  
Mailing address: 1449 S SAN PEDRO ST  
LOS ANGELES, CA 90015  
Contact: SOE AUNG  
Contact address: 1449 S SAN PEDRO ST  
LOS ANGELES, CA 90015  
Contact country: US  
Contact telephone: 213-743-5086  
Contact email: Not reported  
EPA Region: 09  
Classification: Large Quantity Generator  
Description: Handler: generates 1,000 kg or more of hazardous waste during any calendar month; or generates more than 1 kg of acutely hazardous waste during any calendar month; or generates more than 100 kg of any residue or contaminated soil, waste or other debris resulting from the cleanup of a spill, into or on any land or water, of acutely hazardous waste during any calendar month; or generates 1 kg or less of acutely hazardous waste during any calendar month, and accumulates more than 1 kg of acutely hazardous waste at any time; or generates 100 kg or less



Map ID  
Direction  
Distance  
Elevation

MAP FINDINGS

Site

Database(s)

EDR ID Number  
EPA ID Number

**L A U S D LOS FELIZ EL (Continued)**

**1000427624**

of any residue or contaminated soil, waste or other debris resulting from the cleanup of a spill, into or on any land or water, of acutely hazardous waste during any calendar month, and accumulates more than 100 kg of that material at any time

**Owner/Operator Summary:**

Owner/operator name: L A UNIFIED SCHOOL DISTRICT  
Owner/operator address: 1449 S SAN PEDRO ST  
LOS ANGELES, CA 90015  
Owner/operator country: Not reported  
Owner/operator telephone: 213-743-5086  
Owner/operator email: Not reported  
Owner/operator fax: Not reported  
Owner/operator extension: Not reported  
Legal status: District  
Owner/Operator Type: Owner  
Owner/Op start date: Not reported  
Owner/Op end date: Not reported

Owner/operator name: NOT REQUIRED  
Owner/operator address: NOT REQUIRED  
NOT REQUIRED, ME 99999  
Owner/operator country: Not reported  
Owner/operator telephone: 415-555-1212  
Owner/operator email: Not reported  
Owner/operator fax: Not reported  
Owner/operator extension: Not reported  
Legal status: District  
Owner/Operator Type: Operator  
Owner/Op start date: Not reported  
Owner/Op end date: Not reported

**Handler Activities Summary:**

U.S. importer of hazardous waste: No  
Mixed waste (haz. and radioactive): No  
Recycler of hazardous waste: No  
Transporter of hazardous waste: No  
Treater, storer or disposer of HW: No  
Underground injection activity: No  
On-site burner exemption: No  
Furnace exemption: No  
Used oil fuel burner: No  
Used oil processor: No  
User oil refiner: No  
Used oil fuel marketer to burner: No  
Used oil Specification marketer: No  
Used oil transfer facility: No  
Used oil transporter: No

**Hazardous Waste Summary:**

. Waste code: D000  
. Waste name: Not Defined  
  
. Waste code: D008  
. Waste name: LEAD

Map ID  
Direction  
Distance  
Elevation

MAP FINDINGS

Site

Database(s)

EDR ID Number  
EPA ID Number

**L A U S D LOS FELIZ EL (Continued)**

**1000427624**

Violation Status: No violations found

**FINDS:**

Registry ID: 110002728790

Click Here:

**Environmental Interest/Information System:**

California Hazardous Waste Tracking System - Datamart (HWTS-DATAMART) provides California with information on hazardous waste shipments for generators, transporters, and treatment, storage, and disposal facilities.

RCRAInfo is a national information system that supports the Resource Conservation and Recovery Act (RCRA) program through the tracking of events and activities related to facilities that generate, transport, and treat, store, or dispose of hazardous waste. RCRAInfo allows RCRA program staff to track the notification, permit, compliance, and corrective action activities required under RCRA.

[Click this hyperlink](#) while viewing on your computer to access additional FINDS: detail in the EDR Site Report.

**N98**

**SSW**  
**1/8-1/4**  
**0.187 mi.**  
**987 ft.**

**4900 SUNSET BLVD**  
**LOS ANGELES, CA**

**Site 7 of 10 in cluster N**

**Relative:**  
**Lower**

**LOS ANGELES UST:**

Name: Not reported  
Address: 4900 SUNSET BLVD  
City,State,Zip: LOS ANGELES, CA  
Facility ID: Not reported  
Last Run Date: 01/01/1900  
Status: HISTORICAL

**CA UST**

**U004302921**  
**N/A**

**N99**

**SSW**  
**1/8-1/4**  
**0.187 mi.**  
**987 ft.**

**KAISER PERMANENTE**  
**4900 W SUNSET BLVD**  
**LOS ANGELES, CA 90027**

**Site 8 of 10 in cluster N**

**Relative:**  
**Lower**

**CERS HAZ WASTE:**

Name: KAISER 4900  
Address: 4900 W SUNSET BLVD  
City,State,Zip: LOS ANGELES, CA 90027  
Site ID: 515656  
CERS ID: 10782058  
CERS Description: Hazardous Waste Generator

**CA CERS HAZ WASTE**  
**CA SWEEPS UST**  
**CA FID UST**  
**CA CERS**

**S101583555**  
**N/A**

**SWEEPS UST:**

Name: KAISER PERMANENTE  
Address: 4900 W SUNSET BLVD  
City: LOS ANGELES  
Status: Not reported  
Comp Number: 6637  
Number: Not reported  
Board Of Equalization: Not reported

Map ID  
Direction  
Distance  
Elevation

MAP FINDINGS

Site

Database(s)

EDR ID Number  
EPA ID Number

**KAISER PERMANENTE (Continued)**

**S101583555**

Referral Date: Not reported  
Action Date: Not reported  
Created Date: Not reported  
Owner Tank Id: Not reported  
SWRCB Tank Id: Not reported  
Tank Status: Not reported  
Capacity: Not reported  
Active Date: Not reported  
Tank Use: Not reported  
STG: Not reported  
Content: Not reported  
Number Of Tanks: 0

**CA FID UST:**

Facility ID: 19004448  
Regulated By: UTKNI  
Regulated ID: Not reported  
Cortese Code: Not reported  
SIC Code: Not reported  
Facility Phone: 2130000000  
Mail To: Not reported  
Mailing Address: 4900 W SUNSET BLVD  
Mailing Address 2: Not reported  
Mailing City,St,Zip: LOS ANGELES 900270000  
Contact: Not reported  
Contact Phone: Not reported  
DUNS Number: Not reported  
NPDES Number: Not reported  
EPA ID: Not reported  
Comments: Not reported  
Status: Inactive

**CERS:**

Name: KAISER 4900  
Address: 4900 W SUNSET BLVD  
City,State,Zip: LOS ANGELES, CA 90027  
Site ID: 515656  
CERS ID: 10782058  
CERS Description: Chemical Storage Facilities

**Evaluation:**

Eval General Type: Compliance Evaluation Inspection  
Eval Date: 10-30-2019  
Violations Found: No  
Eval Type: Routine done by local agency  
Eval Notes: Jorge Diaz, Director Environmental Health & Safety  
Eval Division: Los Angeles County Fire Department  
Eval Program: HWLQG  
Eval Source: CERS

**Coordinates:**

Site ID: 515656  
Facility Name: Kaiser 4900  
Env Int Type Code: HMBP  
Program ID: 10782058  
Coord Name: Not reported

Map ID  
Direction  
Distance  
Elevation

MAP FINDINGS

Site

Database(s)

EDR ID Number  
EPA ID Number

**KAISER PERMANENTE (Continued)**

**S101583555**

Ref Point Type Desc: Center of a facility or station.  
Latitude: 34.098130  
Longitude: -118.296270

**Affiliation:**

Affiliation Type Desc: Environmental Contact  
Entity Name: Nadereh Sadeghi  
Entity Title: Not reported  
Affiliation Address: 4733 Sunset Blvd., 2nd floor Suite #234  
Affiliation City: Los Angeles  
Affiliation State: CA  
Affiliation Country: Not reported  
Affiliation Zip: 90027  
Affiliation Phone: Not reported

Affiliation Type Desc: Document Preparer  
Entity Name: Jorge Diaz  
Entity Title: Not reported  
Affiliation Address: Not reported  
Affiliation City: Not reported  
Affiliation State: Not reported  
Affiliation Country: Not reported  
Affiliation Zip: Not reported  
Affiliation Phone: Not reported

Affiliation Type Desc: Facility Mailing Address  
Entity Name: Mailing Address  
Entity Title: Not reported  
Affiliation Address: 4733 Sunset Blvd., 2nd floor Suite #234  
Affiliation City: Los Angeles  
Affiliation State: CA  
Affiliation Country: Not reported  
Affiliation Zip: 90027  
Affiliation Phone: Not reported

Affiliation Type Desc: Identification Signer  
Entity Name: Jorge Diaz  
Entity Title: Director EH&S  
Affiliation Address: Not reported  
Affiliation City: Not reported  
Affiliation State: Not reported  
Affiliation Country: Not reported  
Affiliation Zip: Not reported  
Affiliation Phone: Not reported

Affiliation Type Desc: Operator  
Entity Name: Kaiser Permanente  
Entity Title: Not reported  
Affiliation Address: Not reported  
Affiliation City: Not reported  
Affiliation State: Not reported  
Affiliation Country: Not reported  
Affiliation Zip: Not reported  
Affiliation Phone: (323) 783-1827

Affiliation Type Desc: Legal Owner  
Entity Name: Kaiser Permanente

Map ID  
Direction  
Distance  
Elevation

MAP FINDINGS

Site

Database(s)

EDR ID Number  
EPA ID Number

**KAISER PERMANENTE (Continued)**

**S101583555**

Entity Title: Not reported  
Affiliation Address: 4841 Hollywood Blvd  
Affiliation City: Los Angeles  
Affiliation State: CA  
Affiliation Country: United States  
Affiliation Zip: 90027  
Affiliation Phone: (323) 783-1827  
  
Affiliation Type Desc: CUPA District  
Entity Name: Los Angeles City Fire Department  
Entity Title: Not reported  
Affiliation Address: 200 North Main Street, Room 1780  
Affiliation City: Los Angeles  
Affiliation State: CA  
Affiliation Country: Not reported  
Affiliation Zip: 90012  
Affiliation Phone: (213) 978-3680  
  
Affiliation Type Desc: Parent Corporation  
Entity Name: Kaiser Permanente  
Entity Title: Not reported  
Affiliation Address: Not reported  
Affiliation City: Not reported  
Affiliation State: Not reported  
Affiliation Country: Not reported  
Affiliation Zip: Not reported  
Affiliation Phone: Not reported

**N100 KAISER PERMANENTE**  
**SSW 4900 W SUNSET BLVD**  
**1/8-1/4 LOS ANGELES, CA 90027**  
**0.187 mi.**  
**987 ft. Site 9 of 10 in cluster N**

**RCRA-LQG 1000380325**  
**CAD982008047**

**Relative:**  
**Lower**

RCRA-LQG:

**Actual:**  
**379 ft.**

Date form received by agency: 2018-02-24 00:00:00.0  
Facility name: KAISER PERMANENTE  
Facility address: 4900 W SUNSET BLVD  
LOS ANGELES, CA 90027-5814  
EPA ID: CAD982008047  
Mailing address: SUNSET BLVD  
2ND FLOOR, SUITE #234  
LOS ANGELES, CA 90027  
Contact: JORGE L DIAZ  
Contact address: SUNSET BLVD 2ND FLOOR, SUITE #234  
LOS ANGELES, CA 90027  
Contact country: US  
Contact telephone: 323-783-6986  
Contact email: JORGE.L.DIAZ@KP.ORG  
EPA Region: 09  
Land type: Private  
Classification: Large Quantity Generator  
Description: Handler: generates 1,000 kg or more of hazardous waste during any calendar month; or generates more than 1 kg of acutely hazardous waste during any calendar month; or generates more than 100 kg of any residue or contaminated soil, waste or other debris resulting from the cleanup of a spill, into or on any land or water, of acutely hazardous

Map ID  
Direction  
Distance  
Elevation

MAP FINDINGS

Site

Database(s)

EDR ID Number  
EPA ID Number

**KAISER PERMANENTE (Continued)**

**1000380325**

waste during any calendar month; or generates 1 kg or less of acutely hazardous waste during any calendar month, and accumulates more than 1 kg of acutely hazardous waste at any time; or generates 100 kg or less of any residue or contaminated soil, waste or other debris resulting from the cleanup of a spill, into or on any land or water, of acutely hazardous waste during any calendar month, and accumulates more than 100 kg of that material at any time

**Owner/Operator Summary:**

Owner/operator name: KAISER FOUNDATION HOSPITALS  
Owner/operator address: KAISER PLAZA  
OAKLAND, CA 94612  
Owner/operator country: US  
Owner/operator telephone: 510-271-5800  
Owner/operator email: Not reported  
Owner/operator fax: Not reported  
Owner/operator extension: Not reported  
Legal status: Private  
Owner/Operator Type: Operator  
Owner/Op start date: 1960-01-01 00:00:00.  
Owner/Op end date: Not reported

Owner/operator name: NOT REQUIRED  
Owner/operator address: NOT REQUIRED  
NOT REQUIRED, ME 99999  
Owner/operator country: Not reported  
Owner/operator telephone: 415-555-1212  
Owner/operator email: Not reported  
Owner/operator fax: Not reported  
Owner/operator extension: Not reported  
Legal status: Private  
Owner/Operator Type: Operator  
Owner/Op start date: Not reported  
Owner/Op end date: Not reported

Owner/operator name: KAISER FOUNDATION HOSPITALS  
Owner/operator address: KAISER PLAZA  
OAKLAND, CA 94612  
Owner/operator country: US  
Owner/operator telephone: 510-271-5800  
Owner/operator email: Not reported  
Owner/operator fax: Not reported  
Owner/operator extension: Not reported  
Legal status: Private  
Owner/Operator Type: Owner  
Owner/Op start date: 1960-01-01 00:00:00.  
Owner/Op end date: Not reported

Owner/operator name: KAISER FOUND HOSPITAL  
Owner/operator address: NOT REQUIRED  
NOT REQUIRED, ME 99999  
Owner/operator country: Not reported  
Owner/operator telephone: 415-555-1212  
Owner/operator email: Not reported  
Owner/operator fax: Not reported  
Owner/operator extension: Not reported  
Legal status: Private

Map ID  
Direction  
Distance  
Elevation

MAP FINDINGS

Site

Database(s)

EDR ID Number  
EPA ID Number

**KAISER PERMANENTE (Continued)**

**1000380325**

Owner/Operator Type: Owner  
Owner/Op start date: Not reported  
Owner/Op end date: Not reported

Handler Activities Summary:

U.S. importer of hazardous waste: No  
Mixed waste (haz. and radioactive): No  
Recycler of hazardous waste: No  
Transporter of hazardous waste: No  
Treater, storer or disposer of HW: No  
Underground injection activity: No  
On-site burner exemption: No  
Furnace exemption: No  
Used oil fuel burner: No  
Used oil processor: No  
User oil refiner: No  
Used oil fuel marketer to burner: No  
Used oil Specification marketer: No  
Used oil transfer facility: No  
Used oil transporter: No

Historical Generators:

Date form received by agency: 2010-07-21 00:00:00.0  
Site name: 4900 SUNSET  
Classification: Small Quantity Generator

Date form received by agency: 1987-06-23 00:00:00.0  
Site name: KAISER FOUND HLTH PLAN 4900  
Classification: Small Quantity Generator

Hazardous Waste Summary:

. Waste code: 151  
. Waste name: Asbestos-containing waste  
  
. Waste code: 221  
. Waste name: Waste oil and mixed oil  
  
. Waste code: 311  
. Waste name: Pharmaceutical waste  
  
. Waste code: 331  
. Waste name: Off-specification, aged, or surplus organics  
  
. Waste code: 551  
. Waste name: Laboratory waste chemicals  
  
. Waste code: D001  
. Waste name: IGNITABLE WASTE  
  
. Waste code: D002  
. Waste name: CORROSIVE WASTE  
  
. Waste code: D004  
. Waste name: ARSENIC

Map ID  
Direction  
Distance  
Elevation

MAP FINDINGS

Site

Database(s)

EDR ID Number  
EPA ID Number

**KAISER PERMANENTE (Continued)**

**1000380325**

- . Waste code: D005
- . Waste name: BARIUM
  
- . Waste code: D007
- . Waste name: CHROMIUM
  
- . Waste code: D010
- . Waste name: SELENIUM
  
- . Waste code: D011
- . Waste name: SILVER
  
- . Waste code: D013
- . Waste name: LINDANE (1,2,3,4,5,6-HEXA-CHLOROCYCLOHEXANE, GAMMA ISOMER)
  
- . Waste code: D033
- . Waste name: HEXACHLOROBUTADIENE
  
- . Waste code: P001
- . Waste name: 2H-1-BENZOPYRAN-2-ONE, 4-HYDROXY-3-(3-OXO-1-PHENYLBUTYL)-, & SALTS, WHEN PRESENT AT CONCENTRATIONS GREATER THAN 0.3% (OR) WARFARIN, & SALTS, WHEN PRESENT AT CONCENTRATIONS GREATER THAN 0.3%
  
- . Waste code: P012
- . Waste name: ARSENIC OXIDE AS<sub>2</sub>O<sub>3</sub> (OR) ARSENIC TRIOXIDE
  
- . Waste code: U010
- . Waste name: AZIRINO [2',3':3,4]PYRROLO[1,2-A]INDOLE-4,7-DIONE, 6-AMINO-8-[[[AMINOCARBONYL)OXY]METHYL]-1,1A,2,8,8A,8B-HEXAHYDRO-8A-MET HOXY-5-METHYL-, [1AS-(1AALPHA, 8BETA, 8AALPHA, 8BALPHA)]- (OR) MITOMYCIN C
  
- . Waste code: U035
- . Waste name: BENZENE BUTANOIC ACID, 4-[BIS(2-CHLOROETHYL)AMINO]- (OR) CHLORAMBUCIL
  
- . Waste code: U058
- . Waste name: 2H-1,3,2-OXAZAPHOSPHORIN-2-AMINE, N,N-BIS(2-CHLOROETHYL)TETRAHYDRO-, 2-OXIDE (OR) CYCLOPHOSPHAMIDE
  
- . Waste code: U059
- . Waste name: 5,12-NAPHTHACENEDIONE, 8-ACETYL-10-[(3-AMINO-2,3,6-TRIDEOXY)-ALPHA-L-LYXO-HEXOPYRANOSYL)OXY]-7,8,9,10-TETRAHYDRO-6,8,11-TRIHYDROXY-1-METHOXY-, (8S-CIS)- (OR) DAUNOMYCIN
  
- . Waste code: U150
- . Waste name: L-PHENYLALANINE, 4-[BIS(2-CHLOROETHYL)AMINO]- (OR) MELPHALAN
  
- . Waste code: U188
- . Waste name: PHENOL
  
- . Waste code: U206
- . Waste name: D-GLUCOSE, 2-DEOXY-2-[(METHYLNITROSOAMINO)-CARBONYL]AMINO]- (OR) GLUCOPYRANOSE, 2-DEOXY-2-(3-METHYL-3-NITROSOUREIDO)-,D- (OR) STREPTOZOTOCIN
  
- . Waste code: U237



Map ID  
Direction  
Distance  
Elevation

MAP FINDINGS

Site

Database(s)

EDR ID Number  
EPA ID Number

**KAISER PERMANENTE (Continued)**

**1000380325**

. Waste name: 2,4-(1H,3H)-PYRIMIDINEDIONE, 5-[BIS(2-CHLOROETHYL)AMINO]- (OR) URACIL  
MUSTARD

Facility Has Received Notices of Violations:

Regulation violated: Not reported  
Area of violation: Generators - General  
Date violation determined: 2002-10-22 00:00:00.0  
Date achieved compliance: 2004-03-10 00:00:00.0  
Violation lead agency: EPA  
Enforcement action: WRITTEN INFORMAL  
Enforcement action date: 2003-02-10 00:00:00.0  
Enf. disposition status: Not reported  
Enf. disp. status date: Not reported  
Enforcement lead agency: EPA  
Proposed penalty amount: Not reported  
Final penalty amount: Not reported  
Paid penalty amount: Not reported

Regulation violated: Not reported  
Area of violation: Generators - General  
Date violation determined: 2002-10-22 00:00:00.0  
Date achieved compliance: 2004-03-10 00:00:00.0  
Violation lead agency: EPA  
Enforcement action: Not reported  
Enforcement action date: 2003-02-10 00:00:00.0  
Enf. disposition status: Not reported  
Enf. disp. status date: Not reported  
Enforcement lead agency: EPA  
Proposed penalty amount: Not reported  
Final penalty amount: Not reported  
Paid penalty amount: Not reported

Regulation violated: Not reported  
Area of violation: Generators - Records/Reporting  
Date violation determined: 2002-10-22 00:00:00.0  
Date achieved compliance: 2003-03-10 00:00:00.0  
Violation lead agency: EPA  
Enforcement action: Not reported  
Enforcement action date: 2003-02-10 00:00:00.0  
Enf. disposition status: Not reported  
Enf. disp. status date: Not reported  
Enforcement lead agency: EPA  
Proposed penalty amount: Not reported  
Final penalty amount: Not reported  
Paid penalty amount: Not reported

Regulation violated: Not reported  
Area of violation: TSD - Tank System Standards  
Date violation determined: 2002-10-22 00:00:00.0  
Date achieved compliance: 2003-03-10 00:00:00.0  
Violation lead agency: EPA  
Enforcement action: WRITTEN INFORMAL  
Enforcement action date: 2003-02-10 00:00:00.0  
Enf. disposition status: Not reported  
Enf. disp. status date: Not reported  
Enforcement lead agency: EPA  
Proposed penalty amount: Not reported

Map ID  
Direction  
Distance  
Elevation

MAP FINDINGS

Site

Database(s)

EDR ID Number  
EPA ID Number

**KAISER PERMANENTE (Continued)**

**1000380325**

Final penalty amount: Not reported  
Paid penalty amount: Not reported

Regulation violated: Not reported  
Area of violation: Generators - Records/Reporting  
Date violation determined: 2002-10-22 00:00:00.0  
Date achieved compliance: 2003-03-10 00:00:00.0  
Violation lead agency: EPA  
Enforcement action: WRITTEN INFORMAL  
Enforcement action date: 2003-02-10 00:00:00.0  
Enf. disposition status: Not reported  
Enf. disp. status date: Not reported  
Enforcement lead agency: EPA  
Proposed penalty amount: Not reported  
Final penalty amount: Not reported  
Paid penalty amount: Not reported

Regulation violated: Not reported  
Area of violation: TSD - Tank System Standards  
Date violation determined: 2002-10-22 00:00:00.0  
Date achieved compliance: 2003-03-10 00:00:00.0  
Violation lead agency: EPA  
Enforcement action: Not reported  
Enforcement action date: 2003-02-10 00:00:00.0  
Enf. disposition status: Not reported  
Enf. disp. status date: Not reported  
Enforcement lead agency: EPA  
Proposed penalty amount: Not reported  
Final penalty amount: Not reported  
Paid penalty amount: Not reported

**Evaluation Action Summary:**

Evaluation date: 2002-10-22 00:00:00.0  
Evaluation: COMPLIANCE EVALUATION INSPECTION ON-SITE  
Area of violation: Generators - General  
Date achieved compliance: 2004-03-10 00:00:00.0  
Evaluation lead agency: EPA

Evaluation date: 2002-10-22 00:00:00.0  
Evaluation: COMPLIANCE EVALUATION INSPECTION ON-SITE  
Area of violation: TSD - Tank System Standards  
Date achieved compliance: 2003-03-10 00:00:00.0  
Evaluation lead agency: EPA

Evaluation date: 2002-10-22 00:00:00.0  
Evaluation: COMPLIANCE EVALUATION INSPECTION ON-SITE  
Area of violation: Generators - Records/Reporting  
Date achieved compliance: 2003-03-10 00:00:00.0  
Evaluation lead agency: EPA

Map ID  
Direction  
Distance  
Elevation

MAP FINDINGS

EDR ID Number  
EPA ID Number

	Site	Database(s)	
<b>N101</b> <b>SW</b> <b>1/8-1/4</b> <b>0.190 mi.</b> <b>1002 ft.</b>	<b>SOUTHERN CALIFORNIA PERMANENTE ME</b> <b>4904 W SUNSET BLVD</b> <b>LOS ANGELES, CA 90027</b>  <b>Site 10 of 10 in cluster N</b>	<b>CA HAZMAT</b>	<b>S123546268</b> <b>N/A</b>
<b>Relative:</b> <b>Lower</b>	LOS ANGELES HM: Name: Address: City,State,Zip: Facility ID: Last Run Date: Status:	SOUTHERN CALIFORNIA PERMANENTE ME 4904 W SUNSET BLVD LOS ANGELES, CA 90027 FA0015235 06/01/2019 INACTIVE	
<b>Actual:</b> <b>379 ft.</b>	Name: Address: City,State,Zip: Facility ID: Last Run Date: Status:	SOUTHERN CALIFORNIA PERMANENTE ME 4904 W SUNSET BLVD LOS ANGELES, CA 90027 FA0015235 06/01/2019 INACTIVE	
<b>102</b> <b>East</b> <b>1/8-1/4</b> <b>0.207 mi.</b> <b>1093 ft.</b>	<b>4652 HOLLYWOOD BLVD</b> <b>LOS ANGELES, CA</b>	<b>CA UST</b>	<b>U004302832</b> <b>N/A</b>
<b>Relative:</b> <b>Lower</b>	LOS ANGELES UST: Name: Address: City,State,Zip: Facility ID: Last Run Date: Status:	Not reported 4652 HOLLYWOOD BLVD LOS ANGELES, CA Not reported 01/01/1900 HISTORICAL	
<b>Actual:</b> <b>415 ft.</b>			
<b>S103</b> <b>SE</b> <b>1/8-1/4</b> <b>0.209 mi.</b> <b>1106 ft.</b>	<b>KAISER PERMANENTE</b> <b>4700 W SUNSET BLVD</b> <b>LOS ANGELES, CA 90027</b>  <b>Site 1 of 3 in cluster S</b>	<b>RCRA-LQG</b>	<b>1024876148</b> <b>CAL923573869</b>
<b>Relative:</b> <b>Lower</b>	RCRA-LQG: Date form received by agency: Facility name: Facility address:  EPA ID: Mailing address:  Contact: Contact address:  Contact country: Contact telephone: Contact email: EPA Region: Classification:	2018-02-24 00:00:00.0 KAISER PERMANENTE 4700 W SUNSET BLVD LOS ANGELES, CA 90027-6082  CAL923573869 SUNSET BLVD 2ND FLOOR, SUITE #234 LOS ANGELES, CA 90027 JORGE L DIAZ SUNSET BLVD 2ND FLOOR, SUITE #234 LOS ANGELES, CA 90027 US 323-783-6986 JORGE.L.DIAZ@KP.ORG 09 Large Quantity Generator	
<b>Actual:</b> <b>391 ft.</b>			

Map ID  
Direction  
Distance  
Elevation

MAP FINDINGS

Site

Database(s)

EDR ID Number  
EPA ID Number

**KAISER PERMANENTE (Continued)**

**1024876148**

Description: Handler: generates 1,000 kg or more of hazardous waste during any calendar month; or generates more than 1 kg of acutely hazardous waste during any calendar month; or generates more than 100 kg of any residue or contaminated soil, waste or other debris resulting from the cleanup of a spill, into or on any land or water, of acutely hazardous waste during any calendar month; or generates 1 kg or less of acutely hazardous waste during any calendar month, and accumulates more than 1 kg of acutely hazardous waste at any time; or generates 100 kg or less of any residue or contaminated soil, waste or other debris resulting from the cleanup of a spill, into or on any land or water, of acutely hazardous waste during any calendar month, and accumulates more than 100 kg of that material at any time

Owner/Operator Summary:

Owner/operator name: KAISER FOUNDATION HOSPITALS  
Owner/operator address: KAISER PLAZA  
OAKLAND, CA 94612  
  
Owner/operator country: US  
Owner/operator telephone: 510-271-5800  
Owner/operator email: Not reported  
Owner/operator fax: Not reported  
Owner/operator extension: Not reported  
Legal status: Private  
Owner/Operator Type: Owner  
Owner/Op start date: 1986-01-01 00:00:00.  
Owner/Op end date: Not reported

Owner/operator name: KAISER FOUNDATION HOSPITALS  
Owner/operator address: KAISER PLAZA  
OAKLAND, CA 94612  
  
Owner/operator country: US  
Owner/operator telephone: 510-271-5800  
Owner/operator email: Not reported  
Owner/operator fax: Not reported  
Owner/operator extension: Not reported  
Legal status: Private  
Owner/Operator Type: Operator  
Owner/Op start date: 1986-01-01 00:00:00.  
Owner/Op end date: Not reported

Handler Activities Summary:

U.S. importer of hazardous waste: No  
Mixed waste (haz. and radioactive): No  
Recycler of hazardous waste: No  
Transporter of hazardous waste: No  
Treater, storer or disposer of HW: No  
Underground injection activity: No  
On-site burner exemption: No  
Furnace exemption: No  
Used oil fuel burner: No  
Used oil processor: No  
Used oil refiner: No  
Used oil fuel marketer to burner: No  
Used oil Specification marketer: No  
Used oil transfer facility: No  
Used oil transporter: No

Map ID  
Direction  
Distance  
Elevation

MAP FINDINGS

Site

Database(s)

EDR ID Number  
EPA ID Number

**KAISER PERMANENTE (Continued)**

**1024876148**

Hazardous Waste Summary:

- . Waste code: 311
- . Waste name: Pharmaceutical waste
  
- . Waste code: 331
- . Waste name: Off-specification, aged, or surplus organics
  
- . Waste code: 791
- . Waste name: Liquids with pH < 2
  
- . Waste code: D001
- . Waste name: IGNITABLE WASTE
  
- . Waste code: D002
- . Waste name: CORROSIVE WASTE
  
- . Waste code: D004
- . Waste name: ARSENIC
  
- . Waste code: D005
- . Waste name: BARIUM
  
- . Waste code: D007
- . Waste name: CHROMIUM
  
- . Waste code: D009
- . Waste name: MERCURY
  
- . Waste code: D010
- . Waste name: SELENIUM
  
- . Waste code: D011
- . Waste name: SILVER
  
- . Waste code: D013
- . Waste name: LINDANE (1,2,3,4,5,6-HEXA-CHLOROCYCLOHEXANE, GAMMA ISOMER)
  
- . Waste code: D033
- . Waste name: HEXACHLOROBUTADIENE
  
- . Waste code: P001
- . Waste name: 2H-1-BENZOPYRAN-2-ONE, 4-HYDROXY-3-(3-OXO-1-PHENYLBUTYL)-, & SALTS, WHEN PRESENT AT CONCENTRATIONS GREATER THAN 0.3% (OR) WARFARIN, & SALTS, WHEN PRESENT AT CONCENTRATIONS GREATER THAN 0.3%
  
- . Waste code: P012
- . Waste name: ARSENIC OXIDE AS<sub>2</sub>O<sub>3</sub> (OR) ARSENIC TRIOXIDE

Violation Status: No violations found

Map ID  
Direction  
Distance  
Elevation

MAP FINDINGS

EDR ID Number  
EPA ID Number

**S104**  
**SE**  
**1/8-1/4**  
**0.209 mi.**  
**1106 ft.**  
**Site 2 of 3 in cluster S**

**CA CERS HAZ WASTE**  
**CA HAZNET**  
**CA HAZMAT**  
**CA CERS**  
**S123517065**  
**N/A**

**Relative:**  
**Lower**

CERS HAZ WASTE:

**Actual:**  
**391 ft.**

Name: KAISER PERMANENTE  
Address: 4700 W SUNSET BLVD  
City,State,Zip: LOS ANGELES, CA 90027  
Site ID: 40995  
CERS ID: 10476994  
CERS Description: Hazardous Waste Generator

HAZNET:

Name: KAISER PERMANENTE  
Address: 4700 W SUNSET BLVD  
Address 2: Not reported  
City,State,Zip: LOS ANGELES, CA 900276082  
Contact: MATTHEW J HURAY  
Telephone: 3016257462  
Mailing Name: Not reported  
Mailing Address: 1800 HARRISON ST  
  
Year: 2017  
Gepaid: CAL923573869  
TSD EPA ID: CAD044429835  
CA Waste Code: 311 - Pharmaceutical waste  
Disposal Method: H141 - Storage, Bulking, And/Or Transfer Off Site--No Treatment/Reovery (H010-H129) Or (H131-H135)  
Tons: 0.0065  
  
Year: 2017  
Gepaid: CAL923573869  
TSD EPA ID: NED981723513  
CA Waste Code: 311 - Pharmaceutical waste  
Disposal Method: H040 - Incineration--Thermal Destruction Other Than Use As A Fuel  
Tons: 0.585  
  
Year: 2017  
Gepaid: CAL923573869  
TSD EPA ID: UTD991301748  
CA Waste Code: 791 - Liquids with pH <= 2  
Disposal Method: H132 - Landfill Or Surface Impoundment That Will Be Closed As Landfill( To Include On-Site Treatment And/Or Stabilization)  
Tons: 0.275  
  
Year: 2017  
Gepaid: CAL923573869  
TSD EPA ID: CAD044429835  
CA Waste Code: 331 - Off-specification, aged or surplus organics  
Disposal Method: H141 - Storage, Bulking, And/Or Transfer Off Site--No Treatment/Reovery (H010-H129) Or (H131-H135)  
Tons: 0.001  
  
Year: 2017  
Gepaid: CAL923573869  
TSD EPA ID: UTD981552177  
CA Waste Code: 331 - Off-specification, aged or surplus organics

Map ID  
Direction  
Distance  
Elevation

MAP FINDINGS

Site

Database(s)

EDR ID Number  
EPA ID Number

**KAISER PERMANENTE (Continued)**

**S123517065**

Disposal Method:	H040 - Incineration--Thermal Destruction Other Than Use As A Fuel
Tons:	0.0165
Year:	2017
Gepaid:	CAL923573869
TSD EPA ID:	CAD044429835
CA Waste Code:	135 - Unspecified aqueous solution
Disposal Method:	H141 - Storage, Bulking, And/Or Transfer Off Site--No Treatment/Reovery (H010-H129) Or (H131-H135)
Tons:	0.275
Year:	2016
Gepaid:	CAL923573869
TSD EPA ID:	CAD044429835
CA Waste Code:	331 - Off-specification, aged or surplus organics
Disposal Method:	H141 - Storage, Bulking, And/Or Transfer Off Site--No Treatment/Reovery (H010-H129) Or (H131-H135)
Tons:	0.002
Year:	2015
Gepaid:	CAL923573869
TSD EPA ID:	UTD981552177
CA Waste Code:	551 - Laboratory waste chemicals
Disposal Method:	H040 - Incineration--Thermal Destruction Other Than Use As A Fuel
Tons:	0.0075
Year:	2014
Gepaid:	CAL923573869
TSD EPA ID:	CAD044429835
CA Waste Code:	331 - Off-specification, aged or surplus organics
Disposal Method:	H141 - Storage, Bulking, And/Or Transfer Off Site--No Treatment/Reovery (H010-H129) Or (H131-H135)
Tons:	0.0025
Year:	2014
Gepaid:	CAL923573869
TSD EPA ID:	UTD981552177
CA Waste Code:	551 - Laboratory waste chemicals
Disposal Method:	H040 - Incineration--Thermal Destruction Other Than Use As A Fuel
Tons:	0.003

[Click this hyperlink](#) while viewing on your computer to access 18 additional CA HAZNET: record(s) in the EDR Site Report.

**Additional Info:**

Year:	2014
Gen EPA ID:	CAL923573869
Shipment Date:	20141103
Creation Date:	5/27/2015 22:15:25
Receipt Date:	20141110
Manifest ID:	008065602FLE
Trans EPA ID:	MAD039322250
Trans Name:	CLEAN HARBORS ENVIRONMENTAL SERVICES INC
Trans 2 EPA ID:	CAR000187922
Trans 2 Name:	RUST & SON

Map ID  
Direction  
Distance  
Elevation

MAP FINDINGS

Site

Database(s)

EDR ID Number  
EPA ID Number

**KAISER PERMANENTE (Continued)**

**S123517065**

TSDF EPA ID: UTD981552177  
Trans Name: CLEAN HARBORS ARAGONITE LLC  
TSDF Alt EPA ID: Not reported  
TSDF Alt Name: Not reported  
Waste Code Description: 551 - Laboratory waste chemicals 561 Detergent and soap  
RCRA Code: U150  
Meth Code: H040 - Incineration--Thermal Destruction Other Than Use As A Fuel  
Quantity Tons: 0.0125  
Waste Quantity: 25  
Quantity Unit: P  
Additional Code 1: U059  
Additional Code 2: U058  
Additional Code 3: U035  
Additional Code 4: U010  
Additional Code 5: Not reported

Shipment Date: 20141001  
Creation Date: 12/26/2014 22:14:59  
Receipt Date: 20141002  
Manifest ID: 006990125FLE  
Trans EPA ID: MAD039322250  
Trans Name: CLEAN HARBORS ENVIRONMENTAL SERVICES INC  
Trans 2 EPA ID: Not reported  
Trans 2 Name: Not reported  
TSDF EPA ID: CAD044429835  
Trans Name: CLEAN HARBORS WILMINGTON LLC  
TSDF Alt EPA ID: Not reported  
TSDF Alt Name: Not reported  
Waste Code Description: 331 - Off-specification, aged, or surplus organics  
RCRA Code: D011  
Meth Code: H141 - Storage, Bulking, And/Or Transfer Off Site--No  
Treatment/Reovery (H010-H129) Or (H131-H135)

Quantity Tons: 0.0025  
Waste Quantity: 5  
Quantity Unit: P  
Additional Code 1: D001  
Additional Code 2: Not reported  
Additional Code 3: Not reported  
Additional Code 4: Not reported  
Additional Code 5: Not reported

Shipment Date: 20140721  
Creation Date: 1/26/2015 22:15:30  
Receipt Date: 20140801  
Manifest ID: 007453019FLE  
Trans EPA ID: MAD039322250  
Trans Name: CLEAN HARBORS ENVIRONMENTAL SERVICES INC  
Trans 2 EPA ID: AZR000513770  
Trans 2 Name: SLT  
TSDF EPA ID: UTD981552177  
Trans Name: CLEAN HARBORS ARAGONITE LLC  
TSDF Alt EPA ID: Not reported  
TSDF Alt Name: Not reported  
Waste Code Description: 551 - Laboratory waste chemicals 561 Detergent and soap  
RCRA Code: U150  
Meth Code: H040 - Incineration--Thermal Destruction Other Than Use As A Fuel  
Quantity Tons: 0.003



Map ID  
Direction  
Distance  
Elevation

MAP FINDINGS

Site

Database(s)

EDR ID Number  
EPA ID Number

**KAISER PERMANENTE (Continued)**

**S123517065**

Waste Quantity: 6  
Quantity Unit: P  
Additional Code 1: U059  
Additional Code 2: U058  
Additional Code 3: U035  
Additional Code 4: U010  
Additional Code 5: Not reported

**Additional Info:**

Year: 2017  
Gen EPA ID: CAL923573869

Shipment Date: 20171121  
Creation Date: 8/1/2018 18:31:20  
Receipt Date: 20171130  
Manifest ID: 011544875FLE  
Trans EPA ID: MAD039322250  
Trans Name: CLEAN HARBORS ENVIRONMENTAL SERVICES INC  
Trans 2 EPA ID: ALR000007237  
Trans 2 Name: ACTION RESOURCES INC  
TSDF EPA ID: NED981723513  
Trans Name: CLEAN HARBORS ENVIRONMENTAL SERVICES INC  
TSDF Alt EPA ID: Not reported  
TSDF Alt Name: Not reported  
Waste Code Description: 311 - Pharmaceutical waste  
RCRA Code: P188  
Meth Code: H040 - Incineration--Thermal Destruction Other Than Use As A Fuel  
Quantity Tons: 0.585  
Waste Quantity: 1170  
Quantity Unit: P  
Additional Code 1: P075  
Additional Code 2: P001  
Additional Code 3: U010  
Additional Code 4: U002  
Additional Code 5: Not reported

Shipment Date: 20171108  
Creation Date: 8/7/2018 18:30:40  
Receipt Date: 20171124  
Manifest ID: 011079507FLE  
Trans EPA ID: MAD039322250  
Trans Name: CLEAN HARBORS ENV SERVICES  
Trans 2 EPA ID: Not reported  
Trans 2 Name: Not reported  
TSDF EPA ID: CAD044429835  
Trans Name: CLEAN HARBORS WILMINGTON LLC  
TSDF Alt EPA ID: Not reported  
TSDF Alt Name: Not reported  
Waste Code Description: 135 - Unspecified aqueous solution  
RCRA Code: Not reported  
Meth Code: H141 - Storage, Bulking, And/Or Transfer Off Site--No Treatment/Reovery (H010-H129) Or (H131-H135)  
Quantity Tons: 0.275  
Waste Quantity: 550  
Quantity Unit: P  
Additional Code 1: Not reported  
Additional Code 2: Not reported

Map ID  
Direction  
Distance  
Elevation

MAP FINDINGS

Site

Database(s)

EDR ID Number  
EPA ID Number

**KAISER PERMANENTE (Continued)**

**S123517065**

Additional Code 3:	Not reported
Additional Code 4:	Not reported
Additional Code 5:	Not reported
Shipment Date:	20171108
Creation Date:	7/24/2018 18:30:44
Receipt Date:	20171121
Manifest ID:	011544501FLE
Trans EPA ID:	MAD039322250
Trans Name:	CLEAN HARBORS ENVIRONMENTAL SERVICES INC
Trans 2 EPA ID:	MOR000501973
Trans 2 Name:	R & R TRUCKING
TSDf EPA ID:	UTD991301748
Trans Name:	CLEAN HARBORS GRASSY MOUNTAIN LLC
TSDf Alt EPA ID:	Not reported
TSDf Alt Name:	Not reported
Waste Code Description:	791 - Liquids with pH < 2 792 Liquids with pH < 2 with metals
RCRA Code:	D002
Meth Code:	H132 - Landfill Or Surface Impoundment That Will Be Closed As Landfill( To Include On-Site Treatment And/Or Stabilization)
Quantity Tons:	0.275
Waste Quantity:	550
Quantity Unit:	P
Additional Code 1:	Not reported
Additional Code 2:	Not reported
Additional Code 3:	Not reported
Additional Code 4:	Not reported
Additional Code 5:	Not reported
Shipment Date:	20170705
Creation Date:	10/26/2018 18:30:13
Receipt Date:	20170710
Manifest ID:	010225535FLE
Trans EPA ID:	MAD039322250
Trans Name:	CLEAN HARBORS ENVIRONMENTAL SERVICES INC
Trans 2 EPA ID:	MOR000501981
Trans 2 Name:	AATCO
TSDf EPA ID:	UTD981552177
Trans Name:	CLEAN HARBORS ARAGONITE LLC
TSDf Alt EPA ID:	Not reported
TSDf Alt Name:	Not reported
Waste Code Description:	331 - Off-specification, aged, or surplus organics
RCRA Code:	P012
Meth Code:	H040 - Incineration--Thermal Destruction Other Than Use As A Fuel
Quantity Tons:	0.003
Waste Quantity:	6
Quantity Unit:	P
Additional Code 1:	D004
Additional Code 2:	Not reported
Additional Code 3:	Not reported
Additional Code 4:	Not reported
Additional Code 5:	Not reported
Shipment Date:	20170605
Creation Date:	6/13/2018 18:30:59
Receipt Date:	20170618
Manifest ID:	010226045FLE

Map ID  
Direction  
Distance  
Elevation

MAP FINDINGS

Site

Database(s)

EDR ID Number  
EPA ID Number

**KAISER PERMANENTE (Continued)**

**S123517065**

Trans EPA ID:	MAD039322250
Trans Name:	CLEAN HARBORS ENVIRONMENTAL SERVICE INC
Trans 2 EPA ID:	Not reported
Trans 2 Name:	Not reported
TSDf EPA ID:	CAD044429835
Trans Name:	CLEAN HARBORS WILMINGTON LLC
TSDf Alt EPA ID:	Not reported
TSDf Alt Name:	Not reported
Waste Code Description:	331 - Off-specification, aged, or surplus organics
RCRA Code:	D011
Meth Code:	H141 - Storage, Bulking, And/Or Transfer Off Site--No Treatment/Reovery (H010-H129) Or (H131-H135)
Quantity Tons:	0.001
Waste Quantity:	2
Quantity Unit:	P
Additional Code 1:	D001
Additional Code 2:	Not reported
Additional Code 3:	Not reported
Additional Code 4:	Not reported
Additional Code 5:	Not reported
Shipment Date:	20170523
Creation Date:	5/17/2018 18:31:53
Receipt Date:	20170612
Manifest ID:	010231766FLE
Trans EPA ID:	MAD039322250
Trans Name:	CLEAN HARBORS ENVIRONMENTAL SERVICE INC
Trans 2 EPA ID:	Not reported
Trans 2 Name:	Not reported
TSDf EPA ID:	CAD044429835
Trans Name:	CLEAN HARBORS WILMINGTON LLC
TSDf Alt EPA ID:	Not reported
TSDf Alt Name:	Not reported
Waste Code Description:	311 - Pharmaceutical waste
RCRA Code:	P081
Meth Code:	H141 - Storage, Bulking, And/Or Transfer Off Site--No Treatment/Reovery (H010-H129) Or (H131-H135)
Quantity Tons:	0.0065
Waste Quantity:	13
Quantity Unit:	P
Additional Code 1:	P075
Additional Code 2:	P001
Additional Code 3:	U010
Additional Code 4:	U002
Additional Code 5:	Not reported
Shipment Date:	20170417
Creation Date:	7/19/2018 18:30:11
Receipt Date:	20170424
Manifest ID:	010341282FLE
Trans EPA ID:	MAD039322250
Trans Name:	CLEAN HARBORS ENVIRONMENTAL SERVICE INC
Trans 2 EPA ID:	ALR000007237
Trans 2 Name:	ACTION RESOURCES
TSDf EPA ID:	UTD981552177
Trans Name:	CLEAN HARBORS ARAGONITE LLC
TSDf Alt EPA ID:	Not reported

Map ID  
Direction  
Distance  
Elevation

MAP FINDINGS

Site

Database(s)

EDR ID Number  
EPA ID Number

**KAISER PERMANENTE (Continued)**

**S123517065**

TSDF Alt Name: Not reported  
Waste Code Description: 331 - Off-specification, aged, or surplus organics  
RCRA Code: P012  
Meth Code: H040 - Incineration--Thermal Destruction Other Than Use As A Fuel  
Quantity Tons: 0.006  
Waste Quantity: 12  
Quantity Unit: P  
Additional Code 1: D004  
Additional Code 2: Not reported  
Additional Code 3: Not reported  
Additional Code 4: Not reported  
Additional Code 5: Not reported

Shipment Date: 20170202  
Creation Date: 5/12/2018 18:32:04  
Receipt Date: 20170208  
Manifest ID: 010339410FLE  
Trans EPA ID: MAD039322250  
Trans Name: CLEAN HARBORS ENVIRONMENTAL SERVICE INC  
Trans 2 EPA ID: MOD095038998  
Trans 2 Name: TRISTATE MOTOR TRANSIT  
TSDF EPA ID: UTD981552177  
Trans Name: CLEAN HARBORS ARAGONITE LLC  
TSDF Alt EPA ID: Not reported  
TSDF Alt Name: Not reported  
Waste Code Description: 331 - Off-specification, aged, or surplus organics  
RCRA Code: P012  
Meth Code: H040 - Incineration--Thermal Destruction Other Than Use As A Fuel  
Quantity Tons: 0.0105  
Waste Quantity: 21  
Quantity Unit: P  
Additional Code 1: D004  
Additional Code 2: Not reported  
Additional Code 3: Not reported  
Additional Code 4: Not reported  
Additional Code 5: Not reported

**Additional Info:**

Year: 2012  
Gen EPA ID: CAL923573869

Shipment Date: 20121206  
Creation Date: 5/21/2013 22:15:06  
Receipt Date: 20121210  
Manifest ID: 006113241FLE  
Trans EPA ID: MAD039322250  
Trans Name: CLEAN HARBORS ENVIRONMENTAL SERVICES INC  
Trans 2 EPA ID: AZR000508515  
Trans 2 Name: SLT  
TSDF EPA ID: UTD981552177  
Trans Name: CLEAN HARBORS ARAGONITE LLC  
TSDF Alt EPA ID: Not reported  
TSDF Alt Name: Not reported  
Waste Code Description: 551 - Laboratory waste chemicals 561 Detergent and soap  
RCRA Code: U150  
Meth Code: H040 - Incineration--Thermal Destruction Other Than Use As A Fuel  
Quantity Tons: 0.025

Map ID  
Direction  
Distance  
Elevation

MAP FINDINGS

Site

Database(s)

EDR ID Number  
EPA ID Number

**KAISER PERMANENTE (Continued)**

**S123517065**

Waste Quantity:	50
Quantity Unit:	P
Additional Code 1:	U059
Additional Code 2:	U058
Additional Code 3:	U035
Additional Code 4:	U010
Additional Code 5:	Not reported
Shipment Date:	20121002
Creation Date:	3/21/2013 22:15:13
Receipt Date:	20121023
Manifest ID:	006179238FLE
Trans EPA ID:	MAD039322250
Trans Name:	CLEAN HARBORS ENVIRONMENTAL SERVICES INC
Trans 2 EPA ID:	AZR000508515
Trans 2 Name:	SLT EXPRESSWAY
TSD EPA ID:	UTD981552177
Trans Name:	CLEAN HARBORS ARAGONITE LLC
TSD EPA ID:	Not reported
TSD EPA Name:	Not reported
Waste Code Description:	311 - Pharmaceutical waste
RCRA Code:	D013
Meth Code:	H040 - Incineration--Thermal Destruction Other Than Use As A Fuel
Quantity Tons:	0.001
Waste Quantity:	2
Quantity Unit:	P
Additional Code 1:	D011
Additional Code 2:	D007
Additional Code 3:	D005
Additional Code 4:	D001
Additional Code 5:	Not reported
Shipment Date:	20120926
Creation Date:	4/3/2013 22:15:15
Receipt Date:	20121002
Manifest ID:	006179193FLE
Trans EPA ID:	MAD039322250
Trans Name:	CLEAN HARBORS ENVIRONMENTAL SERVICES INC
Trans 2 EPA ID:	AZR000508515
Trans 2 Name:	SLT EXPRESSWAY
TSD EPA ID:	TXD055141378
Trans Name:	CLEAN HARBORS DEER PARK LLC
TSD EPA ID:	Not reported
TSD EPA Name:	Not reported
Waste Code Description:	- Not reported
RCRA Code:	Not reported
Meth Code:	H040 - Incineration--Thermal Destruction Other Than Use As A Fuel
Quantity Tons:	Not reported
Waste Quantity:	Not reported
Quantity Unit:	Not reported
Additional Code 1:	Not reported
Additional Code 2:	Not reported
Additional Code 3:	Not reported
Additional Code 4:	Not reported
Additional Code 5:	Not reported
Shipment Date:	20120926

Map ID  
Direction  
Distance  
Elevation

MAP FINDINGS

Site

Database(s)

EDR ID Number  
EPA ID Number

**KAISER PERMANENTE (Continued)**

**S123517065**

Creation Date:	4/3/2013 22:15:15
Receipt Date:	20121002
Manifest ID:	006179193FLE
Trans EPA ID:	MAD039322250
Trans Name:	CLEAN HARBORS ENVIRONMENTAL SERVICES INC
Trans 2 EPA ID:	AZR000508515
Trans 2 Name:	SLT EXPRESSWAY
TSDf EPA ID:	TXD055141378
Trans Name:	CLEAN HARBORS DEER PARK LLC
TSDf Alt EPA ID:	Not reported
TSDf Alt Name:	Not reported
Waste Code Description:	331 - Off-specification, aged, or surplus organics
RCRA Code:	F003
Meth Code:	- Not reported
Quantity Tons:	0.035
Waste Quantity:	70
Quantity Unit:	P
Additional Code 1:	D001
Additional Code 2:	Not reported
Additional Code 3:	Not reported
Additional Code 4:	Not reported
Additional Code 5:	Not reported
Shipment Date:	20120926
Creation Date:	4/3/2013 22:15:15
Receipt Date:	20121002
Manifest ID:	006179193FLE
Trans EPA ID:	MAD039322250
Trans Name:	CLEAN HARBORS ENVIRONMENTAL SERVICES INC
Trans 2 EPA ID:	AZR000508515
Trans 2 Name:	SLT EXPRESSWAY
TSDf EPA ID:	TXD055141378
Trans Name:	CLEAN HARBORS DEER PARK LLC
TSDf Alt EPA ID:	Not reported
TSDf Alt Name:	Not reported
Waste Code Description:	- Not reported
RCRA Code:	Not reported
Meth Code:	H040 - Incineration--Thermal Destruction Other Than Use As A Fuel
Quantity Tons:	Not reported
Waste Quantity:	Not reported
Quantity Unit:	Not reported
Additional Code 1:	Not reported
Additional Code 2:	Not reported
Additional Code 3:	Not reported
Additional Code 4:	Not reported
Additional Code 5:	Not reported
Shipment Date:	20120828
Creation Date:	2/14/2013 22:15:16
Receipt Date:	20120905
Manifest ID:	005332997FLE
Trans EPA ID:	MAD039322250
Trans Name:	CLEAN HARBORS ENVIRONMENTAL SERVICES INC
Trans 2 EPA ID:	MAD039322250
Trans 2 Name:	CLEAN HARBORS ENV SERVICES
TSDf EPA ID:	TXD055141378
Trans Name:	CLEAN HARBORS DEER PARK LLC

Map ID  
Direction  
Distance  
Elevation

MAP FINDINGS

Site

Database(s)

EDR ID Number  
EPA ID Number

**KAISER PERMANENTE (Continued)**

**S123517065**

TSDF Alt EPA ID: Not reported  
TSDF Alt Name: Not reported  
Waste Code Description: 331 - Off-specification, aged, or surplus organics  
RCRA Code: D011  
Meth Code: H040 - Incineration--Thermal Destruction Other Than Use As A Fuel  
Quantity Tons: 0.0005  
Waste Quantity: 1  
Quantity Unit: P  
Additional Code 1: D001  
Additional Code 2: Not reported  
Additional Code 3: Not reported  
Additional Code 4: Not reported  
Additional Code 5: Not reported

Additional Info:

Year: 2000  
Gen EPA ID: CAL923573869

Shipment Date: 20000215  
Creation Date: 5/3/2000 0:00:00  
Receipt Date: 20000225  
Manifest ID: 96677075  
Trans EPA ID: CAD066151648  
Trans Name: Not reported  
Trans 2 EPA ID: Not reported  
Trans 2 Name: Not reported  
TSDF EPA ID: CAD044429835  
Trans Name: Not reported  
TSDF Alt EPA ID: CAD044429835  
TSDF Alt Name: Not reported  
Waste Code Description: 311 - Pharmaceutical waste  
RCRA Code: U058  
Meth Code: D99 - Disposal, Other  
Quantity Tons: 0.006  
Waste Quantity: 12  
Quantity Unit: P  
Additional Code 1: Not reported  
Additional Code 2: Not reported  
Additional Code 3: Not reported  
Additional Code 4: Not reported  
Additional Code 5: Not reported

Additional Info:

Year: 2003  
Gen EPA ID: CAL923573869

Shipment Date: 20031227  
Creation Date: 7/30/2004 18:31:14  
Receipt Date: 20031230  
Manifest ID: 99360654  
Trans EPA ID: CAR000017657  
Trans Name: BDC SPECIAL WASTE SERVICES  
Trans 2 EPA ID: Not reported  
Trans 2 Name: Not reported  
TSDF EPA ID: AZC950823111  
Trans Name: BFI/LA PAZ COUNTY LANDFILL

Map ID  
Direction  
Distance  
Elevation

MAP FINDINGS

Site

Database(s)

EDR ID Number  
EPA ID Number

**KAISER PERMANENTE (Continued)**

**S123517065**

TSDf Alt EPA ID: Not reported  
TSDf Alt Name: Not reported  
Waste Code Description: 151 - Asbestos-containing waste  
RCRA Code: Not reported  
Meth Code: D80 - Disposal, Land Fill  
Quantity Tons: 2.5284  
Waste Quantity: 3  
Quantity Unit: Y  
Additional Code 1: Not reported  
Additional Code 2: Not reported  
Additional Code 3: Not reported  
Additional Code 4: Not reported  
Additional Code 5: Not reported

**Additional Info:**

Year: 2008  
Gen EPA ID: CAL923573869

Shipment Date: 20081017  
Creation Date: 2/20/2009 18:30:31  
Receipt Date: 20081027  
Manifest ID: 000776279GBF  
Trans EPA ID: CAD066151648  
Trans Name: THOMAS GRAY & ASSOCIATES INC  
Trans 2 EPA ID: Not reported  
Trans 2 Name: Not reported  
TSDf EPA ID: CAD044429835  
Trans Name: CLEAN HARBORS ENVIRONMENTAL SERVICES  
TSDf Alt EPA ID: Not reported  
TSDf Alt Name: Not reported  
Waste Code Description: 311 - Pharmaceutical waste  
RCRA Code: U059  
Meth Code: H141 - Storage, Bulking, And/Or Transfer Off Site--No  
Treatment/Recovery (H010-H129) Or (H131-H135)  
Quantity Tons: 0.005  
Waste Quantity: 10  
Quantity Unit: P  
Additional Code 1: U058  
Additional Code 2: Not reported  
Additional Code 3: Not reported  
Additional Code 4: Not reported  
Additional Code 5: Not reported

Shipment Date: 20080401  
Creation Date: 9/12/2008 18:30:16  
Receipt Date: 20080407  
Manifest ID: 000336535GBF  
Trans EPA ID: CAD066151648  
Trans Name: THOMAS GRAY & ASSOCIATES INC  
Trans 2 EPA ID: MOD095038998  
Trans 2 Name: TRI-STATE MOTOR TRANSIT COMPANY  
TSDf EPA ID: TXD982560294  
Trans Name: NSSI RECOVERY SERVICES INC  
TSDf Alt EPA ID: Not reported  
TSDf Alt Name: Not reported  
Waste Code Description: 214 - Unspecified solvent mixture  
RCRA Code: F003



Map ID  
Direction  
Distance  
Elevation

MAP FINDINGS

Site

Database(s)

EDR ID Number  
EPA ID Number

**KAISER PERMANENTE (Continued)**

**S123517065**

Meth Code:	H141 - Storage, Bulking, And/Or Transfer Off Site--No Treatment/Reovery (H010-H129) Or (H131-H135)
Quantity Tons:	0.0036
Waste Quantity:	1
Quantity Unit:	G
Additional Code 1:	D001
Additional Code 2:	Not reported
Additional Code 3:	Not reported
Additional Code 4:	Not reported
Additional Code 5:	Not reported
Additional Info:	
Year:	2016
Gen EPA ID:	CAL923573869
Shipment Date:	20151130
Creation Date:	10/10/2016 18:30:40
Receipt Date:	20151207
Manifest ID:	009019143FLE
Trans EPA ID:	MAD039322250
Trans Name:	CLEAN HARBORS ENVIRONMENTAL SERVICE INC
Trans 2 EPA ID:	AZR000513770
Trans 2 Name:	SLT EXPRESSWAY INC
TSDf EPA ID:	UTD981552177
Trans Name:	CLEAN HARBORS ARAGONITE LLC
TSDf Alt EPA ID:	Not reported
TSDf Alt Name:	Not reported
Waste Code Description:	551 - Laboratory waste chemicals 561 Detergent and soap
RCRA Code:	U150
Meth Code:	H040 - Incineration--Thermal Destruction Other Than Use As A Fuel
Quantity Tons:	0.009
Waste Quantity:	18
Quantity Unit:	P
Additional Code 1:	U059
Additional Code 2:	U058
Additional Code 3:	U035
Additional Code 4:	U010
Additional Code 5:	Not reported
Shipment Date:	20150309
Creation Date:	9/3/2015 22:15:26
Receipt Date:	20150323
Manifest ID:	008053274FLE
Trans EPA ID:	MAD039322250
Trans Name:	CLEAN HARBORS ENVIRONMENTAL SERVICES INC
Trans 2 EPA ID:	AZR000513770
Trans 2 Name:	SLT
TSDf EPA ID:	UTD981552177
Trans Name:	CLEAN HARBORS ARAGONITE LLC
TSDf Alt EPA ID:	Not reported
TSDf Alt Name:	Not reported
Waste Code Description:	551 - Laboratory waste chemicals 561 Detergent and soap
RCRA Code:	U150
Meth Code:	H040 - Incineration--Thermal Destruction Other Than Use As A Fuel
Quantity Tons:	0.0075
Waste Quantity:	15
Quantity Unit:	P

Map ID  
Direction  
Distance  
Elevation

MAP FINDINGS

Site

Database(s)

EDR ID Number  
EPA ID Number

**KAISER PERMANENTE (Continued)**

**S123517065**

Additional Code 1: U059  
Additional Code 2: U058  
Additional Code 3: U035  
Additional Code 4: U010  
Additional Code 5: Not reported

Additional Info:

Year: 1993  
Gen EPA ID: CAL923573869

Shipment Date: 19931118  
Creation Date: 9/14/1995 0:00:00  
Receipt Date: 19931124  
Manifest ID: 92293292  
Trans EPA ID: CAL000827802  
Trans Name: Not reported  
Trans 2 EPA ID: Not reported  
Trans 2 Name: Not reported  
TSDF EPA ID: CAD000013493  
Trans Name: Not reported  
TSDF Alt EPA ID: CAD000013493  
TSDF Alt Name: Not reported  
Waste Code Description: 541 - Photochemicals / photo processing waste  
RCRA Code: D011  
Meth Code: R01 - Recycler  
Quantity Tons: 0.001  
Waste Quantity: 2  
Quantity Unit: P  
Additional Code 1: Not reported  
Additional Code 2: Not reported  
Additional Code 3: Not reported  
Additional Code 4: Not reported  
Additional Code 5: Not reported

Additional Info:

Year: 2007  
Gen EPA ID: CAL923573869

Shipment Date: 20070517  
Creation Date: 12/28/2007 18:30:06  
Receipt Date: 20070529  
Manifest ID: 000200900GBF  
Trans EPA ID: CAD066151648  
Trans Name: THOMAS GRAY & ASSOCIATES INC  
Trans 2 EPA ID: MOD095038998  
Trans 2 Name: TRI-STATE MOTOR TRANSIT COMPANY  
TSDF EPA ID: TXD982560294  
Trans Name: NSSI RECOVERY SERVICES INC  
TSDF Alt EPA ID: Not reported  
TSDF Alt Name: Not reported  
Waste Code Description: 214 - Unspecified solvent mixture  
RCRA Code: F003  
Meth Code: - Not reported  
Quantity Tons: 0.0036  
Waste Quantity: 1  
Quantity Unit: G

Map ID  
Direction  
Distance  
Elevation

MAP FINDINGS

Site

Database(s)

EDR ID Number  
EPA ID Number

**KAISER PERMANENTE (Continued)**

**S123517065**

Additional Code 1: D001  
Additional Code 2: Not reported  
Additional Code 3: Not reported  
Additional Code 4: Not reported  
Additional Code 5: Not reported

Additional Info:

Year: 2013  
Gen EPA ID: CAL923573869

Shipment Date: 20131224  
Creation Date: 3/18/2014 22:15:12  
Receipt Date: 20131226  
Manifest ID: 006110401FLE  
Trans EPA ID: MAD039322250  
Trans Name: CLEAN HARBORS ENVIRONMENTAL SERVICES INC  
Trans 2 EPA ID: Not reported  
Trans 2 Name: Not reported  
TSDF EPA ID: CAD044429835  
Trans Name: CLEAN HARBORS WILMINGTON LLC  
TSDF Alt EPA ID: Not reported  
TSDF Alt Name: Not reported  
Waste Code Description: 343 - Unspecified organic liquid mixture  
RCRA Code: F003  
Meth Code: H141 - Storage, Bulking, And/Or Transfer Off Site--No  
Treatment/Recovery (H010-H129) Or (H131-H135)

Quantity Tons: 0.0225  
Waste Quantity: 45  
Quantity Unit: P  
Additional Code 1: D001  
Additional Code 2: Not reported  
Additional Code 3: Not reported  
Additional Code 4: Not reported  
Additional Code 5: Not reported

Shipment Date: 20130927  
Creation Date: 3/12/2014 22:15:10  
Receipt Date: 20131018  
Manifest ID: 006104734FLE  
Trans EPA ID: MAD039322250  
Trans Name: CLEAN HARBORS ENVIRONMENTAL SERVICES INC  
Trans 2 EPA ID: AZR000508515  
Trans 2 Name: SLT  
TSDF EPA ID: ARD069748192  
Trans Name: CLEAN HARBORS EL DORADO LLC  
TSDF Alt EPA ID: Not reported  
TSDF Alt Name: Not reported  
Waste Code Description: 331 - Off-specification, aged, or surplus organics  
RCRA Code: D011  
Meth Code: H040 - Incineration--Thermal Destruction Other Than Use As A Fuel  
Quantity Tons: 0.0015  
Waste Quantity: 3  
Quantity Unit: P  
Additional Code 1: D001  
Additional Code 2: Not reported  
Additional Code 3: Not reported  
Additional Code 4: Not reported

Map ID  
Direction  
Distance  
Elevation

MAP FINDINGS

Site

Database(s)

EDR ID Number  
EPA ID Number

**KAISER PERMANENTE (Continued)**

**S123517065**

Additional Code 5:	Not reported
Shipment Date:	20130601
Creation Date:	9/5/2013 22:15:31
Receipt Date:	20130603
Manifest ID:	006069736FLE
Trans EPA ID:	MAD039322250
Trans Name:	CLEAN HARBORS ENVIRONMENTAL SERVICES INC
Trans 2 EPA ID:	Not reported
Trans 2 Name:	Not reported
TSDF EPA ID:	CAD044429835
Trans Name:	CLEAN HARBORS WILMINGTON LLC
TSDF Alt EPA ID:	Not reported
TSDF Alt Name:	Not reported
Waste Code Description:	612 - Household waste
RCRA Code:	Not reported
Meth Code:	H141 - Storage, Bulking, And/Or Transfer Off Site--No Treatment/Reovery (H010-H129) Or (H131-H135)
Quantity Tons:	0.075
Waste Quantity:	150
Quantity Unit:	P
Additional Code 1:	Not reported
Additional Code 2:	Not reported
Additional Code 3:	Not reported
Additional Code 4:	Not reported
Additional Code 5:	Not reported
Shipment Date:	20130601
Creation Date:	9/5/2013 22:15:31
Receipt Date:	20130603
Manifest ID:	006069736FLE
Trans EPA ID:	MAD039322250
Trans Name:	CLEAN HARBORS ENVIRONMENTAL SERVICES INC
Trans 2 EPA ID:	Not reported
Trans 2 Name:	Not reported
TSDF EPA ID:	CAD044429835
Trans Name:	CLEAN HARBORS WILMINGTON LLC
TSDF Alt EPA ID:	Not reported
TSDF Alt Name:	Not reported
Waste Code Description:	612 - Household waste
RCRA Code:	Not reported
Meth Code:	H141 - Storage, Bulking, And/Or Transfer Off Site--No Treatment/Reovery (H010-H129) Or (H131-H135)
Quantity Tons:	1.77225
Waste Quantity:	425
Quantity Unit:	G
Additional Code 1:	Not reported
Additional Code 2:	Not reported
Additional Code 3:	Not reported
Additional Code 4:	Not reported
Additional Code 5:	Not reported
Shipment Date:	20130530
Creation Date:	10/30/2013 22:15:29
Receipt Date:	20130610
Manifest ID:	006103728FLE
Trans EPA ID:	MAD039322250

Map ID  
Direction  
Distance  
Elevation

MAP FINDINGS

Site

Database(s)

EDR ID Number  
EPA ID Number

**KAISER PERMANENTE (Continued)**

**S123517065**

Trans Name: CLEAN HARBORS ENVIRONMENTAL SERVICES INC  
Trans 2 EPA ID: MAD039322250  
Trans 2 Name: CLEAN HARBORS ENV SERVICES  
TSDF EPA ID: UTD981552177  
Trans Name: CLEAN HARBORS ARAGONITE LLC  
TSDF Alt EPA ID: Not reported  
TSDF Alt Name: Not reported  
Waste Code Description: 551 - Laboratory waste chemicals 561 Detergent and soap  
RCRA Code: U237  
Meth Code: H040 - Incineration--Thermal Destruction Other Than Use As A Fuel  
Quantity Tons: 0.004  
Waste Quantity: 8  
Quantity Unit: P  
Additional Code 1: U206  
Additional Code 2: U150  
Additional Code 3: U035  
Additional Code 4: U010  
Additional Code 5: Not reported

Additional Info:

Year: 2015  
Gen EPA ID: CAL923573869

Shipment Date: 20151130  
Creation Date: 10/10/2016 18:30:40  
Receipt Date: 20151207  
Manifest ID: 009019143FLE  
Trans EPA ID: MAD039322250  
Trans Name: CLEAN HARBORS ENVIRONMENTAL SERVICE INC  
Trans 2 EPA ID: AZR000513770  
Trans 2 Name: SLT EXPRESSWAY INC  
TSDF EPA ID: UTD981552177  
Trans Name: CLEAN HARBORS ARAGONITE LLC  
TSDF Alt EPA ID: Not reported  
TSDF Alt Name: Not reported  
Waste Code Description: 551 - Laboratory waste chemicals 561 Detergent and soap  
RCRA Code: U150  
Meth Code: H040 - Incineration--Thermal Destruction Other Than Use As A Fuel  
Quantity Tons: 0.009  
Waste Quantity: 18  
Quantity Unit: P  
Additional Code 1: U059  
Additional Code 2: U058  
Additional Code 3: U035  
Additional Code 4: U010  
Additional Code 5: Not reported

Shipment Date: 20150309  
Creation Date: 9/3/2015 22:15:26  
Receipt Date: 20150323  
Manifest ID: 008053274FLE  
Trans EPA ID: MAD039322250  
Trans Name: CLEAN HARBORS ENVIRONMENTAL SERVICES INC  
Trans 2 EPA ID: AZR000513770  
Trans 2 Name: SLT  
TSDF EPA ID: UTD981552177  
Trans Name: CLEAN HARBORS ARAGONITE LLC

Map ID  
Direction  
Distance  
Elevation

MAP FINDINGS

Site

Database(s)

EDR ID Number  
EPA ID Number

**KAISER PERMANENTE (Continued)**

**S123517065**

TSDF Alt EPA ID: Not reported  
TSDF Alt Name: Not reported  
Waste Code Description: 551 - Laboratory waste chemicals 561 Detergent and soap  
RCRA Code: U150  
Meth Code: H040 - Incineration--Thermal Destruction Other Than Use As A Fuel  
Quantity Tons: 0.0075  
Waste Quantity: 15  
Quantity Unit: P  
Additional Code 1: U059  
Additional Code 2: U058  
Additional Code 3: U035  
Additional Code 4: U010  
Additional Code 5: Not reported

**Additional Info:**

Year: 2011  
Gen EPA ID: CAL923573869

Shipment Date: 20111020  
Creation Date: 3/23/2012 20:30:11  
Receipt Date: 20111027  
Manifest ID: 004789998FLE  
Trans EPA ID: MAD039322250  
Trans Name: CLEAN HARBORS ENVIRONMENTAL SERVICES INC  
Trans 2 EPA ID: AZR000508515  
Trans 2 Name: SLT EXPRESSWAY  
TSDF EPA ID: UTD981552177  
Trans Name: CLEAN HARBORS ARAGONITE LLC  
TSDF Alt EPA ID: Not reported  
TSDF Alt Name: Not reported  
Waste Code Description: - Not reported  
RCRA Code: Not reported  
Meth Code: H040 - Incineration--Thermal Destruction Other Than Use As A Fuel  
Quantity Tons: Not reported  
Waste Quantity: Not reported  
Quantity Unit: Not reported  
Additional Code 1: Not reported  
Additional Code 2: Not reported  
Additional Code 3: Not reported  
Additional Code 4: Not reported  
Additional Code 5: Not reported

Shipment Date: 20111020  
Creation Date: 3/23/2012 20:30:11  
Receipt Date: 20111027  
Manifest ID: 004789998FLE  
Trans EPA ID: MAD039322250  
Trans Name: CLEAN HARBORS ENVIRONMENTAL SERVICES INC  
Trans 2 EPA ID: AZR000508515  
Trans 2 Name: SLT EXPRESSWAY  
TSDF EPA ID: UTD981552177  
Trans Name: CLEAN HARBORS ARAGONITE LLC  
TSDF Alt EPA ID: Not reported  
TSDF Alt Name: Not reported  
Waste Code Description: 311 - Pharmaceutical waste  
RCRA Code: Not reported  
Meth Code: - Not reported

Map ID  
Direction  
Distance  
Elevation

MAP FINDINGS

Site

Database(s)

EDR ID Number  
EPA ID Number

**KAISER PERMANENTE (Continued)**

**S123517065**

Quantity Tons: 0.0025  
Waste Quantity: 5  
Quantity Unit: P  
Additional Code 1: Not reported  
Additional Code 2: Not reported  
Additional Code 3: Not reported  
Additional Code 4: Not reported  
Additional Code 5: Not reported  
  
Shipment Date: 20110425  
Creation Date: 10/1/2011 18:30:54  
Receipt Date: 20110425  
Manifest ID: 004416959FLE  
Trans EPA ID: MAD039322250  
Trans Name: CLEAN HARBORS ENVIRONMENTAL SERVICES INC  
Trans 2 EPA ID: Not reported  
Trans 2 Name: Not reported  
TSDF EPA ID: CAD044429835  
Trans Name: CLEAN HARBORS WILMINGTON LLC  
TSDF Alt EPA ID: Not reported  
TSDF Alt Name: Not reported  
Waste Code Description: 343 - Unspecified organic liquid mixture  
RCRA Code: F003  
Meth Code: H141 - Storage, Bulking, And/Or Transfer Off Site--No Treatment/Reovery (H010-H129) Or (H131-H135)  
  
Quantity Tons: 0.02  
Waste Quantity: 40  
Quantity Unit: P  
Additional Code 1: D001  
Additional Code 2: Not reported  
Additional Code 3: Not reported  
Additional Code 4: Not reported  
Additional Code 5: Not reported

**LOS ANGELES HM:**

Name: KAISER PERMANENTE  
Address: 4700 W SUNSET BLVD  
City,State,Zip: LOS ANGELES, CA 90027  
Facility ID: FA0040821  
Last Run Date: 06/01/2019  
Status: ACTIVE

**CERS:**

Name: KAISER PERMANENTE  
Address: 4700 W SUNSET BLVD  
City,State,Zip: LOS ANGELES, CA 90027  
Site ID: 40995  
CERS ID: 10476994  
CERS Description: Chemical Storage Facilities

**Evaluation:**

Eval General Type: Compliance Evaluation Inspection  
Eval Date: 09-23-2019  
Violations Found: No  
Eval Type: Routine done by local agency  
Eval Notes: Jorge Diaz, Director EH&S  
Eval Division: Los Angeles County Fire Department

Map ID  
Direction  
Distance  
Elevation

MAP FINDINGS

Site

Database(s)

EDR ID Number  
EPA ID Number

**KAISER PERMANENTE (Continued)**

**S123517065**

Eval Program: HW  
Eval Source: CERS

Coordinates:  
Site ID: 40995  
Facility Name: Kaiser Permanente  
Env Int Type Code: HWG  
Program ID: 10476994  
Coord Name: Not reported  
Ref Point Type Desc: Center of a facility or station.  
Latitude: 34.097790  
Longitude: -118.292110

Affiliation:  
Affiliation Type Desc: CUPA District  
Entity Name: Los Angeles City Fire Department  
Entity Title: Not reported  
Affiliation Address: 200 North Main Street, Room 1780  
Affiliation City: Los Angeles  
Affiliation State: CA  
Affiliation Country: Not reported  
Affiliation Zip: 90012  
Affiliation Phone: (213) 978-3680

Affiliation Type Desc: Document Preparer  
Entity Name: Jorge L. Diaz  
Entity Title: Not reported  
Affiliation Address: Not reported  
Affiliation City: Not reported  
Affiliation State: Not reported  
Affiliation Country: Not reported  
Affiliation Zip: Not reported  
Affiliation Phone: Not reported

Affiliation Type Desc: Identification Signer  
Entity Name: Jorge L. Diaz  
Entity Title: EH&S Director  
Affiliation Address: Not reported  
Affiliation City: Not reported  
Affiliation State: Not reported  
Affiliation Country: Not reported  
Affiliation Zip: Not reported  
Affiliation Phone: Not reported

Affiliation Type Desc: Operator  
Entity Name: Kaiser Permanente  
Entity Title: Not reported  
Affiliation Address: Not reported  
Affiliation City: Not reported  
Affiliation State: Not reported  
Affiliation Country: Not reported  
Affiliation Zip: Not reported  
Affiliation Phone: (323) 783-7341

Affiliation Type Desc: Environmental Contact  
Entity Name: Nadereh Sadeghi



Map ID  
Direction  
Distance  
Elevation

MAP FINDINGS

Site

Database(s)

EDR ID Number  
EPA ID Number

**KAISER PERMANENTE (Continued)**

**S123517065**

Entity Title: Not reported  
Affiliation Address: 4733 W Sunset Blvd, 2nd Floor, Suite 234  
Affiliation City: Los Angeles  
Affiliation State: CA  
Affiliation Country: Not reported  
Affiliation Zip: 90027  
Affiliation Phone: Not reported

Affiliation Type Desc: Facility Mailing Address  
Entity Name: Mailing Address  
Entity Title: Not reported  
Affiliation Address: 4733 W Sunset Blvd., 2nd floor, suite 234  
Affiliation City: Los Angeles  
Affiliation State: CA  
Affiliation Country: Not reported  
Affiliation Zip: 90027  
Affiliation Phone: Not reported

Affiliation Type Desc: Legal Owner  
Entity Name: Kaiser Foundation Health Plan  
Entity Title: Not reported  
Affiliation Address: 393 E Walnut St  
Affiliation City: Pasadena  
Affiliation State: CA  
Affiliation Country: United States  
Affiliation Zip: 91188  
Affiliation Phone: (323) 783-7341

Affiliation Type Desc: Parent Corporation  
Entity Name: Kaiser Permanente  
Entity Title: Not reported  
Affiliation Address: Not reported  
Affiliation City: Not reported  
Affiliation State: Not reported  
Affiliation Country: Not reported  
Affiliation Zip: Not reported  
Affiliation Phone: Not reported

Affiliation Type Desc: Property Owner  
Entity Name: Kaiser Foundation Health Plan  
Entity Title: Not reported  
Affiliation Address: 393 E Walnut St  
Affiliation City: Pasadena  
Affiliation State: CA  
Affiliation Country: United States  
Affiliation Zip: 91188  
Affiliation Phone: (323) 783-7341

Map ID  
Direction  
Distance  
Elevation

MAP FINDINGS

EDR ID Number  
EPA ID Number

**S105**  
**SE**  
**1/8-1/4**  
**0.209 mi.**  
**1106 ft.**  
**4700 SUNSET BLVD**  
**LOS ANGELES, CA**  
**Site 3 of 3 in cluster S**  
**CA UST**  
**U004302851**  
**N/A**

**Relative:** LOS ANGELES UST:  
**Lower** Name: Not reported  
Address: 4700 SUNSET BLVD  
**Actual:** City,State,Zip: LOS ANGELES, CA  
**391 ft.** Facility ID: Not reported  
Last Run Date: 01/01/1900  
Status: HISTORICAL

**106**  
**ESE**  
**1/8-1/4**  
**0.213 mi.**  
**1124 ft.**  
**4654 MAUBERT AV**  
**LOS ANGELES, CA**  
**CA UST**  
**U004302833**  
**N/A**

**Relative:** LOS ANGELES UST:  
**Lower** Name: Not reported  
Address: 4654 MAUBERT AV  
**Actual:** City,State,Zip: LOS ANGELES, CA  
**400 ft.** Facility ID: Not reported  
Last Run Date: 01/01/1900  
Status: HISTORICAL

**107**  
**East**  
**1/8-1/4**  
**0.213 mi.**  
**1127 ft.**  
**VERIZON WIRELESS: LOS FELIZ**  
**4657 W HOLLYWOOD BLVD**  
**LOS ANGELES, CA 90027**  
**CA HAZMAT**  
**S123549201**  
**N/A**

**Relative:** LOS ANGELES HM:  
**Lower** Name: VERIZON WIRELESS: LOS FELIZ  
Address: 4657 W HOLLYWOOD BLVD  
**Actual:** City,State,Zip: LOS ANGELES, CA 90027  
**418 ft.** Facility ID: FA0024797  
Last Run Date: 06/01/2019  
Status: ACTIVE

**T108**  
**WNW**  
**1/8-1/4**  
**0.227 mi.**  
**1201 ft.**  
**THRIFTY DRY CLEANERS**  
**4970 HOLLYWOOD BLVD**  
**LOS ANGELES, CA 90027**  
**Site 1 of 11 in cluster T**  
**CA CERS HAZ WASTE**  
**CA DRYCLEANERS**  
**S121697247**  
**N/A**

**Relative:** CERS HAZ WASTE:  
**Lower** Name: THRIFTY DRY CLEANERS  
Address: 4970 HOLLYWOOD BLVD  
**Actual:** City,State,Zip: LOS ANGELES, CA 90027  
**403 ft.** Site ID: 162240  
CERS ID: 10251745  
CERS Description: Hazardous Waste Generator

Violations:

Map ID  
Direction  
Distance  
Elevation

MAP FINDINGS

Site

Database(s)

EDR ID Number  
EPA ID Number

**THRIFTY DRY CLEANERS (Continued)**

**S121697247**

Site ID: 162240  
Site Name: THRIFTY DRY CLEANERS  
Violation Date: 05-14-2014  
Citation: 22 CCR 12 66262.40(a) - California Code of Regulations, Title 22, Chapter 12, Section(s) 66262.40(a)  
Violation Description: Failure to maintain uniform hazardous waste manifest, consolidated manifest, or bills of lading copies for three years.  
Violation Notes: Returned to compliance on 06/19/2015. OBSERVATION: Copies of hazardous waste disposal records for waste PERC were not found on site. Hazardous waste generators shall retain copies of all manifests signed off by the disposal facility and all receipts used in a consolidated manifesting procedure on site for three years and have them readily available for review. CORRECTIVE ACTION: Immediately locate a copy of all manifests and receipts for the last three years, maintain them on site, and submit copies to the CUPA by 6/14/2014  
Violation Division: Los Angeles County Fire Department  
Violation Program: HW  
Violation Source: CERS

Site ID: 162240  
Site Name: THRIFTY DRY CLEANERS  
Violation Date: 05-14-2014  
Citation: 22 CCR 12 66262.12 - California Code of Regulations, Title 22, Chapter 12, Section(s) 66262.12  
Violation Description: Failure to obtain and/or maintain an Active EPA ID.  
Violation Notes: Returned to compliance on 06/26/2015. OBSERVATION: This facility's EPA ID number is inactive. A hazardous waste generator shall not treat, store, dispose of, transport or offer for transportation, hazardous waste without an EPA ID number. CORRECTIVE ACTION: Immediately contact DTSC and reactivate your EPA ID number and submit evidence to the CUPA by 6/14/2014.  
Violation Division: Los Angeles County Fire Department  
Violation Program: HW  
Violation Source: CERS

Evaluation:  
Eval General Type: Compliance Evaluation Inspection  
Eval Date: 05-14-2014  
Violations Found: Yes  
Eval Type: Routine done by local agency  
Eval Notes: Not reported  
Eval Division: Los Angeles County Fire Department  
Eval Program: HW  
Eval Source: CERS  
  
Eval General Type: Other/Unknown  
Eval Date: 06-26-2015  
Violations Found: No  
Eval Type: Other, not routine, done by local agency  
Eval Notes: Not reported  
Eval Division: Los Angeles County Fire Department  
Eval Program: HW  
Eval Source: CERS  
  
Eval General Type: Other/Unknown  
Eval Date: 10-30-2015  
Violations Found: No

Map ID  
Direction  
Distance  
Elevation

MAP FINDINGS

Site

Database(s)

EDR ID Number  
EPA ID Number

**THRIFTY DRY CLEANERS (Continued)**

**S121697247**

Eval Type: Other, not routine, done by local agency  
Eval Notes: Not reported  
Eval Division: Los Angeles County Fire Department  
Eval Program: HW  
Eval Source: CERS

Eval General Type: Compliance Evaluation Inspection  
Eval Date: 03-27-2018  
Violations Found: No  
Eval Type: Routine done by local agency  
Eval Notes: Mimi Sislian, Facility Employee  
Eval Division: Los Angeles County Fire Department  
Eval Program: HW  
Eval Source: CERS

Eval General Type: Other/Unknown  
Eval Date: 06-19-2015  
Violations Found: No  
Eval Type: Other, not routine, done by local agency  
Eval Notes: mimi Sislian  
Eval Division: Los Angeles County Fire Department  
Eval Program: HW  
Eval Source: CERS

Coordinates:  
Site ID: 162240  
Facility Name: THRIFTY DRY CLEANERS  
Env Int Type Code: HWG  
Program ID: 10251745  
Coord Name: Not reported  
Ref Point Type Desc: Center of a facility or station.  
Latitude: 34.101720  
Longitude: -118.297750

Affiliation:  
Affiliation Type Desc: CUPA District  
Entity Name: Los Angeles City Fire Department  
Entity Title: Not reported  
Affiliation Address: 200 North Main Street, Room 1780  
Affiliation City: Los Angeles  
Affiliation State: CA  
Affiliation Country: Not reported  
Affiliation Zip: 90012  
Affiliation Phone: (213) 978-3680

Affiliation Type Desc: Parent Corporation  
Entity Name: THRIFTY DRY CLEANERS  
Entity Title: Not reported  
Affiliation Address: Not reported  
Affiliation City: Not reported  
Affiliation State: Not reported  
Affiliation Country: Not reported  
Affiliation Zip: Not reported  
Affiliation Phone: Not reported

Affiliation Type Desc: Facility Mailing Address

Map ID  
Direction  
Distance  
Elevation

MAP FINDINGS

Site

Database(s)

EDR ID Number  
EPA ID Number

**THRIFTY DRY CLEANERS (Continued)**

**S121697247**

Entity Name:	Mailing Address
Entity Title:	Not reported
Affiliation Address:	4970 HOLLYWOOD BL
Affiliation City:	LOS ANGELES
Affiliation State:	CA
Affiliation Country:	Not reported
Affiliation Zip:	90027
Affiliation Phone:	Not reported

**DRYCLEAN SOUTH COAST:**

Name:	THRIFTY DRY CLEANERS
Address:	4970 HOLLYWOOD BLVD
City,State,Zip:	LOS ANGELES, CA 90027
Facility ID:	35650
Application Number:	100617
Permit Number:	M28426
Status:	A
Representative Name:	KEVORK SISLIAN
Representative Telephone:	323 6665242
Permit Status:	INACTIVE
BCAT Number:	000234
BCAT Description:	DRY CLEANING EQUIP PERCHLOROETHYLENE
CCAT Number:	04
CCAT Description:	VAPOR RECOVERY UNIT COMPRESS & CONDENSE
UTM East:	380.27398682
UTM North:	3774.0029297

Name:	THRIFTY DRY CLEANERS
Address:	4970 HOLLYWOOD BLVD
City,State,Zip:	LOS ANGELES, CA 90027
Facility ID:	35650
Application Number:	188987
Permit Number:	D08344
Status:	A
Representative Name:	KEVORK SISLIAN
Representative Telephone:	323 6665242
Permit Status:	INACTIVE
BCAT Number:	000234
BCAT Description:	DRY CLEANING EQUIP PERCHLOROETHYLENE
CCAT Number:	04
CCAT Description:	VAPOR RECOVERY UNIT COMPRESS & CONDENSE
UTM East:	380.27398682
UTM North:	3774.0029297

Name:	THRIFTY DRY CLEANERS
Address:	4970 HOLLYWOOD BLVD
City,State,Zip:	LOS ANGELES, CA 90027
Facility ID:	35650
Application Number:	438966
Permit Number:	F75831
Status:	A
Representative Name:	KEVORK SISLIAN
Representative Telephone:	323 6665242
Permit Status:	INACTIVE
BCAT Number:	000603
BCAT Description:	DRY CLEANING,DRY-TO-DRY NV,W/ SIC,PERC

Map ID  
Direction  
Distance  
Elevation

MAP FINDINGS

Site

Database(s)

EDR ID Number  
EPA ID Number

**THRIFTY DRY CLEANERS (Continued)**

**S121697247**

CCAT Number: 04  
CCAT Description: VAPOR RECOVERY UNIT COMPRESS & CONDENSE  
UTM East: 380.27398682  
UTM North: 3774.0029297  
  
Name: THRIFTY DRY CLEANERS  
Address: 4970 HOLLYWOOD BLVD  
City,State,Zip: LOS ANGELES, CA 90027  
Facility ID: 35650  
Application Number: 468609  
Permit Number: F90825  
Status: A  
Representative Name: KEVORK SISLIAN  
Representative Telephone: 323 6665242  
Permit Status: ACTIVE  
BCAT Number: 000603  
BCAT Description: DRY CLEANING, DRY-TO-DRY NV, W/ SIC, PERC  
CCAT Number: 04  
CCAT Description: VAPOR RECOVERY UNIT COMPRESS & CONDENSE  
UTM East: 380.27398682  
UTM North: 3774.0029297

**T109**  
**WNW**  
**1/8-1/4**  
**0.227 mi.**  
**1201 ft.**

**THRIFTY CLEANERS**  
**4970 HOLLYWOOD BLVD**  
**LOS ANGELES, CA 90027**  
  
**Site 2 of 11 in cluster T**

**Relative:**  
**Lower**

**Actual:**  
**403 ft.**

RCRA-SQG:  
Date form received by agency: 1992-02-04 00:00:00.0  
Facility name: THRIFTY CLEANERS  
Facility address: 4970 HOLLYWOOD BLVD  
LOS ANGELES, CA 90027  
  
EPA ID: CAD982446650  
Contact: GEORGE SISLIAN  
Contact address: 4970 HOLLYWOOD BLVD  
LOS ANGELES, CA 90027  
  
Contact country: US  
Contact telephone: 213-666-5242  
Contact email: Not reported  
EPA Region: 09  
Classification: Small Small Quantity Generator  
Description: Handler: generates more than 100 and less than 1000 kg of hazardous waste during any calendar month and accumulates less than 6000 kg of hazardous waste at any time; or generates 100 kg or less of hazardous waste during any calendar month, and accumulates more than 1000 kg of hazardous waste at any time  
  
Owner/Operator Summary:  
Owner/operator name: GEORGE SISLIAN  
Owner/operator address: 4970 HOLLYWOOD BLVD  
LOS ANGELES, CA 90027  
  
Owner/operator country: Not reported  
Owner/operator telephone: 213-666-5242  
Owner/operator email: Not reported

**RCRA-SQG** **1000593519**  
**FINDS** **CAD982446650**  
**ECHO**  
**CA DRYCLEANERS**  
**CA EMI**  
**CA HAZNET**  
**CA HWTS**

Map ID  
Direction  
Distance  
Elevation

MAP FINDINGS

Site

Database(s)

EDR ID Number  
EPA ID Number

**THRIFTY CLEANERS (Continued)**

**1000593519**

Owner/operator fax: Not reported  
Owner/operator extension: Not reported  
Legal status: Private  
Owner/Operator Type: Owner  
Owner/Op start date: Not reported  
Owner/Op end date: Not reported

Owner/operator name: NOT REQUIRED  
Owner/operator address: NOT REQUIRED  
NOT REQUIRED, ME 99999

Owner/operator country: Not reported  
Owner/operator telephone: 415-555-1212  
Owner/operator email: Not reported  
Owner/operator fax: Not reported  
Owner/operator extension: Not reported  
Legal status: Private  
Owner/Operator Type: Operator  
Owner/Op start date: Not reported  
Owner/Op end date: Not reported

**Handler Activities Summary:**

U.S. importer of hazardous waste: No  
Mixed waste (haz. and radioactive): No  
Recycler of hazardous waste: No  
Transporter of hazardous waste: No  
Treater, storer or disposer of HW: No  
Underground injection activity: No  
On-site burner exemption: No  
Furnace exemption: No  
Used oil fuel burner: No  
Used oil processor: No  
User oil refiner: No  
Used oil fuel marketer to burner: No  
Used oil Specification marketer: No  
Used oil transfer facility: No  
Used oil transporter: No

Violation Status: No violations found

**FINDS:**

Registry ID: 110002815017

Click Here:

**Environmental Interest/Information System:**

RCRAInfo is a national information system that supports the Resource Conservation and Recovery Act (RCRA) program through the tracking of events and activities related to facilities that generate, transport, and treat, store, or dispose of hazardous waste. RCRAInfo allows RCRA program staff to track the notification, permit, compliance, and corrective action activities required under RCRA.  
STATE MASTER

[Click this hyperlink](#) while viewing on your computer to access additional FINDS: detail in the EDR Site Report.

**ECHO:**

Envid: 1000593519

Map ID  
Direction  
Distance  
Elevation

MAP FINDINGS

Site

Database(s)

EDR ID Number  
EPA ID Number

**THRIFTY CLEANERS (Continued)**

**1000593519**

Registry ID: 110002815017  
DFR URL: <http://echo.epa.gov/detailed-facility-report?fid=110002815017>  
Name: THRIFTY CLEANERS  
Address: 4970 HOLLYWOOD BLVD  
City,State,Zip: LOS ANGELES, CA 90027

**DRYCLEANERS:**

Name: THRIFTY CLEANERS  
Address: 4970 HOLLYWOOD BLVD  
City,State,Zip: LOS ANGELES, CA 900270000  
EPA Id: CAD982446650  
NAICS Code: 81232  
NAICS Description: Drycleaning and Laundry Services (except Coin-Operated)  
SIC Code: 7211  
SIC Description: Power Laundries, Family and Commercial  
Create Date: 04/05/1991  
Facility Active: Yes  
Inactive Date: Not reported  
Facility Addr2: Not reported  
Owner Name: KEVORK SISLIAN  
Owner Address: 5107 HAROLD WAY  
Owner Address 2: Not reported  
Owner Telephone: 3234935000  
Contact Name: K. GEORGE SISLIAN OWNER  
Contact Address: 4970 HOLLYWOOD BLVD  
Contact Address 2: Not reported  
Contact Telephone: 3236665242  
Mailing Name: Not reported  
Mailing Address 1: 4970 HOLLYWOOD BLVD  
Mailing Address 2: Not reported  
Mailing City: LOS ANGELES  
Mailing State: CA  
Mailing Zip: 900276108  
Owner Fax: Not reported  
Region Code: 4

**EMI:**

Name: THRIFTY DRY CLEANERS, K SISLIA  
Address: 4970 HOLLYWOOD BL  
City,State,Zip: LOS ANGELES, CA 900270000  
Year: 1987  
County Code: 19  
Air Basin: SC  
Facility ID: 35650  
Air District Name: SC  
SIC Code: 7216  
Air District Name: SOUTH COAST AQMD  
Community Health Air Pollution Info System: Not reported  
Consolidated Emission Reporting Rule: Not reported  
Total Organic Hydrocarbon Gases Tons/Yr: 0  
Reactive Organic Gases Tons/Yr: 0  
Carbon Monoxide Emissions Tons/Yr: 0  
NOX - Oxides of Nitrogen Tons/Yr: 0  
SOX - Oxides of Sulphur Tons/Yr: 0  
Particulate Matter Tons/Yr: 0  
Part. Matter 10 Micrometers and Smllr Tons/Yr: 0



Map ID  
Direction  
Distance  
Elevation

MAP FINDINGS

Site

Database(s)

EDR ID Number  
EPA ID Number

**THRIFTY CLEANERS (Continued)**

**1000593519**

Name: THRIFTY DRY CLEANERS, K SISLIA  
Address: 4970 HOLLYWOOD BL  
City,State,Zip: LOS ANGELES, CA 900270000  
Year: 1990  
County Code: 19  
Air Basin: SC  
Facility ID: 35650  
Air District Name: SC  
SIC Code: 7216  
Air District Name: SOUTH COAST AQMD  
Community Health Air Pollution Info System: Not reported  
Consolidated Emission Reporting Rule: Not reported  
Total Organic Hydrocarbon Gases Tons/Yr: 2  
Reactive Organic Gases Tons/Yr: 0  
Carbon Monoxide Emissions Tons/Yr: 0  
NOX - Oxides of Nitrogen Tons/Yr: 0  
SOX - Oxides of Sulphur Tons/Yr: 0  
Particulate Matter Tons/Yr: 0  
Part. Matter 10 Micrometers and Smlr Tons/Yr: 0

**HAZNET:**

Name: THRIFTY CLEANERS  
Address: 4970 HOLLYWOOD BLVD  
Address 2: Not reported  
City,State,Zip: LOS ANGELES, CA 900270000  
Contact: K. GEORGE SISLIAN OWNER  
Telephone: 3236665242  
Mailing Name: Not reported  
Mailing Address: 4970 HOLLYWOOD BLVD  
  
Year: 2007  
Gepaid: CAD982446650  
TSD EPA ID: NVR000076158  
CA Waste Code: 213 - Hydrocarbon solvents (benzene, hexane, Stoddard, Etc.)  
Disposal Method: H020 - Solvents Recovery  
Tons: Not reported  
  
Year: 2007  
Gepaid: CAD982446650  
TSD EPA ID: NVR000076158  
CA Waste Code: 211 - Halogenated solvents (chloroforms, methyl chloride, perchloroethylene, etc)  
Disposal Method: H020 - Solvents Recovery  
Tons: 0.22935  
  
Year: 2007  
Gepaid: CAD982446650  
TSD EPA ID: NVR000076158  
CA Waste Code: 134 - Aqueous solution with total organic residues less than 10 percent  
Disposal Method: H020 - Solvents Recovery  
Tons: Not reported  
  
Year: 2004  
Gepaid: CAD982446650  
TSD EPA ID: NVR000076158  
CA Waste Code: -

Map ID  
Direction  
Distance  
Elevation

MAP FINDINGS

Site

Database(s)

EDR ID Number  
EPA ID Number

**THRIFTY CLEANERS (Continued)**

**1000593519**

Disposal Method:	-
Tons:	Not reported
Year:	2004
Gepaid:	CAD982446650
TSD EPA ID:	NVR000076158
CA Waste Code:	211 - Halogenated solvents (chloroforms, methyl chloride, perchloroethylene, etc)
Disposal Method:	-
Tons:	0.22935
Year:	2003
Gepaid:	CAD982446650
TSD EPA ID:	CAD008302903
CA Waste Code:	211 - Halogenated solvents (chloroforms, methyl chloride, perchloroethylene, etc)
Disposal Method:	R01 - Recycler
Tons:	0.22935
Year:	2003
Gepaid:	CAD982446650
TSD EPA ID:	CAD008302903
CA Waste Code:	211 - Halogenated solvents (chloroforms, methyl chloride, perchloroethylene, etc)
Disposal Method:	-
Tons:	Not reported
Year:	2002
Gepaid:	CAD982446650
TSD EPA ID:	CAD008302903
CA Waste Code:	211 - Halogenated solvents (chloroforms, methyl chloride, perchloroethylene, etc)
Disposal Method:	-
Tons:	Not reported
Year:	2002
Gepaid:	CAD982446650
TSD EPA ID:	CAD008302903
CA Waste Code:	343 - Unspecified organic liquid mixture
Disposal Method:	-
Tons:	Not reported
Year:	2002
Gepaid:	CAD982446650
TSD EPA ID:	CAD008302903
CA Waste Code:	211 - Halogenated solvents (chloroforms, methyl chloride, perchloroethylene, etc)
Disposal Method:	H01 - Transfer Station
Tons:	0.22935

[Click this hyperlink](#) while viewing on your computer to access  
8 additional CA HAZNET: record(s) in the EDR Site Report.

Additional Info:  
Year: 2007  
Gen EPA ID: CAD982446650

Map ID  
Direction  
Distance  
Elevation

MAP FINDINGS

Site

Database(s)

EDR ID Number  
EPA ID Number

**THRIFTY CLEANERS (Continued)**

**1000593519**

Shipment Date:	20070627
Creation Date:	2/5/2008 18:30:06
Receipt Date:	20070628
Manifest ID:	000271477GBF
Trans EPA ID:	CAR000166827
Trans Name:	AMERICAN INDUSTRIAL SERVICES
Trans 2 EPA ID:	CAR000161836
Trans 2 Name:	TECHNICHEM INC
TSDf EPA ID:	NVR000076158
Trans Name:	RESOLVENT INC
TSDf Alt EPA ID:	Not reported
TSDf Alt Name:	Not reported
Waste Code Description:	211 - Halogenated solvents (chloroform, methyl chloride, perchloroethylene, etc.
RCRA Code:	F002
Meth Code:	H020 - Solvents Recovery
Quantity Tons:	Not reported
Waste Quantity:	Not reported
Quantity Unit:	Not reported
Additional Code 1:	Not reported
Additional Code 2:	Not reported
Additional Code 3:	Not reported
Additional Code 4:	Not reported
Additional Code 5:	Not reported
Shipment Date:	20070627
Creation Date:	2/5/2008 18:30:06
Receipt Date:	20070628
Manifest ID:	000271477GBF
Trans EPA ID:	CAR000166827
Trans Name:	AMERICAN INDUSTRIAL SERVICES
Trans 2 EPA ID:	CAR000161836
Trans 2 Name:	TECHNICHEM INC
TSDf EPA ID:	NVR000076158
Trans Name:	RESOLVENT INC
TSDf Alt EPA ID:	Not reported
TSDf Alt Name:	Not reported
Waste Code Description:	213 - Hydrocarbon solvents (benzene, hexane, Stoddard, etc.
RCRA Code:	Not reported
Meth Code:	H020 - Solvents Recovery
Quantity Tons:	Not reported
Waste Quantity:	Not reported
Quantity Unit:	Not reported
Additional Code 1:	Not reported
Additional Code 2:	Not reported
Additional Code 3:	Not reported
Additional Code 4:	Not reported
Additional Code 5:	Not reported
Shipment Date:	20070627
Creation Date:	2/5/2008 18:30:06
Receipt Date:	20070628
Manifest ID:	000271477GBF
Trans EPA ID:	CAR000166827
Trans Name:	AMERICAN INDUSTRIAL SERVICES
Trans 2 EPA ID:	CAR000161836
Trans 2 Name:	TECHNICHEM INC

Map ID  
Direction  
Distance  
Elevation

MAP FINDINGS

Site

Database(s)

EDR ID Number  
EPA ID Number

**THRIFTY CLEANERS (Continued)**

**1000593519**

TSDF EPA ID: NVR000076158  
Trans Name: RESOLVENT INC  
TSDF Alt EPA ID: Not reported  
TSDF Alt Name: Not reported  
Waste Code Description: 134 - Aqueous solution with <10% total organic residues  
RCRA Code: D039  
Meth Code: H020 - Solvents Recovery  
Quantity Tons: Not reported  
Waste Quantity: Not reported  
Quantity Unit: Not reported  
Additional Code 1: Not reported  
Additional Code 2: Not reported  
Additional Code 3: Not reported  
Additional Code 4: Not reported  
Additional Code 5: Not reported

Shipment Date: 20070627  
Creation Date: 2/5/2008 18:30:06  
Receipt Date: 20070628  
Manifest ID: 000271477GBF  
Trans EPA ID: CAR000166827  
Trans Name: AMERICAN INDUSTRIAL SERVICES  
Trans 2 EPA ID: CAR000161836  
Trans 2 Name: TECHNICHEM INC  
TSDF EPA ID: NVR000076158  
Trans Name: RESOLVENT INC  
TSDF Alt EPA ID: Not reported  
TSDF Alt Name: Not reported  
Waste Code Description: 211 - Halogenated solvents (chloroform, methyl chloride, perchloroethylene, etc.  
RCRA Code: F002  
Meth Code: H020 - Solvents Recovery  
Quantity Tons: 0.22935  
Waste Quantity: 55  
Quantity Unit: G  
Additional Code 1: Not reported  
Additional Code 2: Not reported  
Additional Code 3: Not reported  
Additional Code 4: Not reported  
Additional Code 5: Not reported

Additional Info:  
Year: 2002  
Gen EPA ID: CAD982446650

Shipment Date: 20020312  
Creation Date: 7/22/2002 18:31:22  
Receipt Date: 20020320  
Manifest ID: 21605432  
Trans EPA ID: CAR000095927  
Trans Name: Not reported  
Trans 2 EPA ID: Not reported  
Trans 2 Name: Not reported  
TSDF EPA ID: CAD008302903  
Trans Name: Not reported  
TSDF Alt EPA ID: Not reported  
TSDF Alt Name: Not reported

Map ID  
Direction  
Distance  
Elevation

MAP FINDINGS

Site

Database(s)

EDR ID Number  
EPA ID Number

**THRIFTY CLEANERS (Continued)**

**1000593519**

Waste Code Description:	211 - Halogenated solvents (chloroform, methyl chloride, perchloroethylene, etc.
RCRA Code:	F002
Meth Code:	- Not reported
Quantity Tons:	Not reported
Waste Quantity:	Not reported
Quantity Unit:	Not reported
Additional Code 1:	Not reported
Additional Code 2:	Not reported
Additional Code 3:	Not reported
Additional Code 4:	Not reported
Additional Code 5:	Not reported
Shipment Date:	20020312
Creation Date:	7/22/2002 18:31:22
Receipt Date:	20020320
Manifest ID:	21605432
Trans EPA ID:	CAR000095927
Trans Name:	Not reported
Trans 2 EPA ID:	Not reported
Trans 2 Name:	Not reported
TSDf EPA ID:	CAD008302903
Trans Name:	Not reported
TSDf Alt EPA ID:	Not reported
TSDf Alt Name:	Not reported
Waste Code Description:	211 - Halogenated solvents (chloroform, methyl chloride, perchloroethylene, etc.
RCRA Code:	F002
Meth Code:	H01 - Transfer Station
Quantity Tons:	0.22935
Waste Quantity:	55
Quantity Unit:	G
Additional Code 1:	Not reported
Additional Code 2:	Not reported
Additional Code 3:	Not reported
Additional Code 4:	Not reported
Additional Code 5:	Not reported
Shipment Date:	20020312
Creation Date:	7/22/2002 18:31:22
Receipt Date:	20020320
Manifest ID:	21605432
Trans EPA ID:	CAR000095927
Trans Name:	Not reported
Trans 2 EPA ID:	Not reported
Trans 2 Name:	Not reported
TSDf EPA ID:	CAD008302903
Trans Name:	Not reported
TSDf Alt EPA ID:	Not reported
TSDf Alt Name:	Not reported
Waste Code Description:	343 - Unspecified organic liquid mixture
RCRA Code:	D001
Meth Code:	- Not reported
Quantity Tons:	Not reported
Waste Quantity:	Not reported
Quantity Unit:	G
Additional Code 1:	Not reported

Map ID  
Direction  
Distance  
Elevation

MAP FINDINGS

Site

Database(s)

EDR ID Number  
EPA ID Number

**THRIFTY CLEANERS (Continued)**

**1000593519**

Additional Code 2: Not reported  
Additional Code 3: Not reported  
Additional Code 4: Not reported  
Additional Code 5: Not reported

Additional Info:

Year: 2003  
Gen EPA ID: CAD982446650

Shipment Date: 20030103  
Creation Date: 3/30/2003 18:31:13  
Receipt Date: 20030109  
Manifest ID: 22218343  
Trans EPA ID: CAR000036921  
Trans Name: Not reported  
Trans 2 EPA ID: Not reported  
Trans 2 Name: Not reported  
TSDf EPA ID: CAD008302903  
Trans Name: Not reported  
TSDf Alt EPA ID: Not reported  
TSDf Alt Name: Not reported  
Waste Code Description: 211 - Halogenated solvents (chloroform, methyl chloride, perchloroethylene, etc.

RCRA Code: F002  
Meth Code: R01 - Recycler  
Quantity Tons: 0.22935  
Waste Quantity: 55  
Quantity Unit: G  
Additional Code 1: Not reported  
Additional Code 2: Not reported  
Additional Code 3: Not reported  
Additional Code 4: Not reported  
Additional Code 5: Not reported

Shipment Date: 20030103  
Creation Date: 3/30/2003 18:31:13  
Receipt Date: 20030109  
Manifest ID: 22218343  
Trans EPA ID: CAR000036921  
Trans Name: Not reported  
Trans 2 EPA ID: Not reported  
Trans 2 Name: Not reported  
TSDf EPA ID: CAD008302903  
Trans Name: Not reported  
TSDf Alt EPA ID: Not reported  
TSDf Alt Name: Not reported  
Waste Code Description: 211 - Halogenated solvents (chloroform, methyl chloride, perchloroethylene, etc.

RCRA Code: F002  
Meth Code: - Not reported  
Quantity Tons: Not reported  
Waste Quantity: Not reported  
Quantity Unit: P  
Additional Code 1: Not reported  
Additional Code 2: Not reported  
Additional Code 3: Not reported  
Additional Code 4: Not reported

Map ID  
Direction  
Distance  
Elevation

MAP FINDINGS

Site

Database(s)

EDR ID Number  
EPA ID Number

**THRIFTY CLEANERS (Continued)**

**1000593519**

Additional Code 5: Not reported

Additional Info:

Year: 2000  
Gen EPA ID: CAD982446650

Shipment Date: 20001012  
Creation Date: 12/13/2000 0:00:00  
Receipt Date: 20001024  
Manifest ID: 20584984  
Trans EPA ID: CAD983657719  
Trans Name: Not reported  
Trans 2 EPA ID: Not reported  
Trans 2 Name: Not reported  
TSDf EPA ID: CAD008302903  
Trans Name: Not reported  
TSDf Alt EPA ID: CAD008302903  
TSDf Alt Name: Not reported  
Waste Code Description: 211 - Halogenated solvents (chloroform, methyl chloride, perchloroethylene, etc.

RCRA Code: F002  
Meth Code: R01 - Recycler  
Quantity Tons: 0.4587  
Waste Quantity: 110  
Quantity Unit: G  
Additional Code 1: Not reported  
Additional Code 2: Not reported  
Additional Code 3: Not reported  
Additional Code 4: Not reported  
Additional Code 5: Not reported

Shipment Date: 20001012  
Creation Date: 12/13/2000 0:00:00  
Receipt Date: 20001024  
Manifest ID: 20584984  
Trans EPA ID: CAD983657719  
Trans Name: Not reported  
Trans 2 EPA ID: Not reported  
Trans 2 Name: Not reported  
TSDf EPA ID: CAD008302903  
Trans Name: Not reported  
TSDf Alt EPA ID: CAD008302903  
TSDf Alt Name: Not reported  
Waste Code Description: 211 - Halogenated solvents (chloroform, methyl chloride, perchloroethylene, etc.

RCRA Code: F002  
Meth Code: - Not reported  
Quantity Tons: 0  
Waste Quantity: 0  
Quantity Unit: Not reported  
Additional Code 1: Not reported  
Additional Code 2: Not reported  
Additional Code 3: Not reported  
Additional Code 4: Not reported  
Additional Code 5: Not reported

Map ID  
Direction  
Distance  
Elevation

MAP FINDINGS

Site

Database(s)

EDR ID Number  
EPA ID Number

**THRIFTY CLEANERS (Continued)**

**1000593519**

Additional Info:

Year: 1997  
Gen EPA ID: CAD982446650

Shipment Date: 19971031  
Creation Date: 7/23/1998 0:00:00  
Receipt Date: 19971103  
Manifest ID: 97285771  
Trans EPA ID: CAD981414386  
Trans Name: Not reported  
Trans 2 EPA ID: Not reported  
Trans 2 Name: Not reported  
TSDf EPA ID: CAD981397417  
Trans Name: Not reported  
TSDf Alt EPA ID: CAD981397417  
TSDf Alt Name: Not reported  
Waste Code Description: 211 - Halogenated solvents (chloroform, methyl chloride, perchloroethylene, etc.  
RCRA Code: F002  
Meth Code: R01 - Recycler  
Quantity Tons: 0.2293  
Waste Quantity: 55  
Quantity Unit: G  
Additional Code 1: Not reported  
Additional Code 2: Not reported  
Additional Code 3: Not reported  
Additional Code 4: Not reported  
Additional Code 5: Not reported

Shipment Date: 19971031  
Creation Date: 7/23/1998 0:00:00  
Receipt Date: 19971103  
Manifest ID: 97285771  
Trans EPA ID: CAD981414386  
Trans Name: Not reported  
Trans 2 EPA ID: Not reported  
Trans 2 Name: Not reported  
TSDf EPA ID: CAD981397417  
Trans Name: Not reported  
TSDf Alt EPA ID: CAD981397417  
TSDf Alt Name: Not reported  
Waste Code Description: - Not reported  
RCRA Code: Not reported  
Meth Code: R01 - Recycler  
Quantity Tons: 0  
Waste Quantity: 0  
Quantity Unit: Not reported  
Additional Code 1: Not reported  
Additional Code 2: Not reported  
Additional Code 3: Not reported  
Additional Code 4: Not reported  
Additional Code 5: Not reported

Additional Info:

Year: 1999  
Gen EPA ID: CAD982446650



Map ID  
Direction  
Distance  
Elevation

MAP FINDINGS

Site

Database(s)

EDR ID Number  
EPA ID Number

**THRIFTY CLEANERS (Continued)**

**1000593519**

Shipment Date: 19991021  
Creation Date: 5/3/2000 0:00:00  
Receipt Date: Not reported  
Manifest ID: 99555777  
Trans EPA ID: CAD981414386  
Trans Name: Not reported  
Trans 2 EPA ID: Not reported  
Trans 2 Name: Not reported  
TSDF EPA ID: CAD981397417  
Trans Name: Not reported  
TSDF Alt EPA ID: Not reported  
TSDF Alt Name: Not reported  
Waste Code Description: 211 - Halogenated solvents (chloroform, methyl chloride, perchloroethylene, etc.

RCRA Code: F002  
Meth Code: - Not reported  
Quantity Tons: 0  
Waste Quantity: 0  
Quantity Unit: Not reported  
Additional Code 1: Not reported  
Additional Code 2: Not reported  
Additional Code 3: Not reported  
Additional Code 4: Not reported  
Additional Code 5: Not reported

Shipment Date: 19991021  
Creation Date: 5/3/2000 0:00:00  
Receipt Date: Not reported  
Manifest ID: 99555777  
Trans EPA ID: CAD981414386  
Trans Name: Not reported  
Trans 2 EPA ID: Not reported  
Trans 2 Name: Not reported  
TSDF EPA ID: CAD981397417  
Trans Name: Not reported  
TSDF Alt EPA ID: Not reported  
TSDF Alt Name: Not reported  
Waste Code Description: 211 - Halogenated solvents (chloroform, methyl chloride, perchloroethylene, etc.

RCRA Code: F002  
Meth Code: - Not reported  
Quantity Tons: 0.1584  
Waste Quantity: 38  
Quantity Unit: G  
Additional Code 1: Not reported  
Additional Code 2: Not reported  
Additional Code 3: Not reported  
Additional Code 4: Not reported  
Additional Code 5: Not reported

Shipment Date: 19990302  
Creation Date: 8/16/1999 0:00:00  
Receipt Date: 19990303  
Manifest ID: 98761973  
Trans EPA ID: CAD981414386  
Trans Name: Not reported  
Trans 2 EPA ID: Not reported

Map ID  
Direction  
Distance  
Elevation

MAP FINDINGS

Site

Database(s)

EDR ID Number  
EPA ID Number

**THRIFTY CLEANERS (Continued)**

**1000593519**

Trans 2 Name: Not reported  
TSDF EPA ID: CAD981397417  
Trans Name: Not reported  
TSDF Alt EPA ID: CAD981397417  
TSDF Alt Name: Not reported  
Waste Code Description: 211 - Halogenated solvents (chloroform, methyl chloride, perchloroethylene, etc.  
RCRA Code: F002  
Meth Code: R01 - Recycler  
Quantity Tons: 0  
Waste Quantity: 0  
Quantity Unit: Y  
Additional Code 1: Not reported  
Additional Code 2: Not reported  
Additional Code 3: Not reported  
Additional Code 4: Not reported  
Additional Code 5: Not reported

Shipment Date: 19990302  
Creation Date: 8/16/1999 0:00:00  
Receipt Date: 19990303  
Manifest ID: 98761973  
Trans EPA ID: CAD981414386  
Trans Name: Not reported  
Trans 2 EPA ID: Not reported  
Trans 2 Name: Not reported  
TSDF EPA ID: CAD981397417  
Trans Name: Not reported  
TSDF Alt EPA ID: CAD981397417  
TSDF Alt Name: Not reported  
Waste Code Description: 211 - Halogenated solvents (chloroform, methyl chloride, perchloroethylene, etc.  
RCRA Code: F002  
Meth Code: R01 - Recycler  
Quantity Tons: 0.2293  
Waste Quantity: 55  
Quantity Unit: G  
Additional Code 1: Not reported  
Additional Code 2: Not reported  
Additional Code 3: Not reported  
Additional Code 4: Not reported  
Additional Code 5: Not reported

Additional Info:  
Year: 2004  
Gen EPA ID: CAD982446650

Shipment Date: 20041117  
Creation Date: 1/20/2005 18:31:32  
Receipt Date: 20041122  
Manifest ID: 24277912  
Trans EPA ID: CAR000063921  
Trans Name: CONSOLIDATED WESTERN  
Trans 2 EPA ID: CAD981375983  
Trans 2 Name: TECHNICHEM INC  
TSDF EPA ID: NVR000076158  
Trans Name: RESOLVENT INC

Map ID  
Direction  
Distance  
Elevation

MAP FINDINGS

Site

Database(s)

EDR ID Number  
EPA ID Number

**THRIFTY CLEANERS (Continued)**

**1000593519**

TSDf Alt EPA ID: Not reported  
TSDf Alt Name: Not reported  
Waste Code Description: - Not reported  
RCRA Code: Not reported  
Meth Code: - Not reported  
Quantity Tons: Not reported  
Waste Quantity: Not reported  
Quantity Unit: Not reported  
Additional Code 1: Not reported  
Additional Code 2: Not reported  
Additional Code 3: Not reported  
Additional Code 4: Not reported  
Additional Code 5: Not reported

Shipment Date: 20041117  
Creation Date: 1/20/2005 18:31:32  
Receipt Date: 20041122  
Manifest ID: 24277912  
Trans EPA ID: CAR000063921  
Trans Name: CONSOLIDATED WESTERN  
Trans 2 EPA ID: CAD981375983  
Trans 2 Name: TECHNICHEM INC  
TSDf EPA ID: NVR000076158  
Trans Name: RESOLVENT INC  
TSDf Alt EPA ID: Not reported  
TSDf Alt Name: Not reported  
Waste Code Description: - Not reported  
RCRA Code: Not reported  
Meth Code: - Not reported  
Quantity Tons: Not reported  
Waste Quantity: Not reported  
Quantity Unit: Not reported  
Additional Code 1: Not reported  
Additional Code 2: Not reported  
Additional Code 3: Not reported  
Additional Code 4: Not reported  
Additional Code 5: Not reported

Shipment Date: 20041117  
Creation Date: 1/20/2005 18:31:32  
Receipt Date: 20041122  
Manifest ID: 24277912  
Trans EPA ID: CAR000063921  
Trans Name: CONSOLIDATED WESTERN  
Trans 2 EPA ID: CAD981375983  
Trans 2 Name: TECHNICHEM INC  
TSDf EPA ID: NVR000076158  
Trans Name: RESOLVENT INC  
TSDf Alt EPA ID: Not reported  
TSDf Alt Name: Not reported  
Waste Code Description: 211 - Halogenated solvents (chloroform, methyl chloride, perchloroethylene, etc.  
RCRA Code: F002  
Meth Code: - Not reported  
Quantity Tons: 0.22935  
Waste Quantity: 55  
Quantity Unit: G

Map ID  
Direction  
Distance  
Elevation

MAP FINDINGS

Site

Database(s)

EDR ID Number  
EPA ID Number

**THRIFTY CLEANERS (Continued)**

**1000593519**

Additional Code 1: Not reported  
Additional Code 2: Not reported  
Additional Code 3: Not reported  
Additional Code 4: Not reported  
Additional Code 5: Not reported

Additional Info:

Year: 1998  
Gen EPA ID: CAD982446650

Shipment Date: 19981116  
Creation Date: 3/15/1999 0:00:00  
Receipt Date: 19981117  
Manifest ID: 98461624  
Trans EPA ID: CAD981414386  
Trans Name: Not reported  
Trans 2 EPA ID: Not reported  
Trans 2 Name: Not reported  
TSDf EPA ID: CAD981397417  
Trans Name: Not reported  
TSDf Alt EPA ID: Not reported  
TSDf Alt Name: Not reported  
Waste Code Description: 211 - Halogenated solvents (chloroform, methyl chloride, perchloroethylene, etc.

RCRA Code: F002  
Meth Code: R01 - Recycler  
Quantity Tons: 0.2293  
Waste Quantity: 55  
Quantity Unit: G  
Additional Code 1: Not reported  
Additional Code 2: Not reported  
Additional Code 3: Not reported  
Additional Code 4: Not reported  
Additional Code 5: Not reported

Shipment Date: 19981116  
Creation Date: 3/15/1999 0:00:00  
Receipt Date: 19981117  
Manifest ID: 98461624  
Trans EPA ID: CAD981414386  
Trans Name: Not reported  
Trans 2 EPA ID: Not reported  
Trans 2 Name: Not reported  
TSDf EPA ID: CAD981397417  
Trans Name: Not reported  
TSDf Alt EPA ID: Not reported  
TSDf Alt Name: Not reported  
Waste Code Description: 211 - Halogenated solvents (chloroform, methyl chloride, perchloroethylene, etc.

RCRA Code: F002  
Meth Code: R01 - Recycler  
Quantity Tons: 0  
Waste Quantity: 0  
Quantity Unit: Not reported  
Additional Code 1: Not reported  
Additional Code 2: Not reported  
Additional Code 3: Not reported

Map ID  
Direction  
Distance  
Elevation

MAP FINDINGS

Site

Database(s)

EDR ID Number  
EPA ID Number

**THRIFTY CLEANERS (Continued)**

**1000593519**

Additional Code 4: Not reported  
Additional Code 5: Not reported

Additional Info:

Year: 1995  
Gen EPA ID: CAD982446650

Shipment Date: 19950807  
Creation Date: 7/26/1996 0:00:00  
Receipt Date: 19950808  
Manifest ID: 95597192  
Trans EPA ID: CAD981414386  
Trans Name: Not reported  
Trans 2 EPA ID: Not reported  
Trans 2 Name: Not reported  
TSDf EPA ID: CAD981397417  
Trans Name: Not reported  
TSDf Alt EPA ID: Not reported  
TSDf Alt Name: Not reported  
Waste Code Description: 211 - Halogenated solvents (chloroform, methyl chloride, perchloroethylene, etc.

RCRA Code: F002  
Meth Code: R01 - Recycler  
Quantity Tons: 0.2293  
Waste Quantity: 55  
Quantity Unit: G  
Additional Code 1: Not reported  
Additional Code 2: Not reported  
Additional Code 3: Not reported  
Additional Code 4: Not reported  
Additional Code 5: Not reported

Shipment Date: 19950807  
Creation Date: 7/26/1996 0:00:00  
Receipt Date: 19950808  
Manifest ID: 95597192  
Trans EPA ID: CAD981414386  
Trans Name: Not reported  
Trans 2 EPA ID: Not reported  
Trans 2 Name: Not reported  
TSDf EPA ID: CAD981397417  
Trans Name: Not reported  
TSDf Alt EPA ID: Not reported  
TSDf Alt Name: Not reported  
Waste Code Description: 211 - Halogenated solvents (chloroform, methyl chloride, perchloroethylene, etc.

RCRA Code: F002  
Meth Code: R01 - Recycler  
Quantity Tons: 0  
Waste Quantity: 0  
Quantity Unit: Y  
Additional Code 1: Not reported  
Additional Code 2: Not reported  
Additional Code 3: Not reported  
Additional Code 4: Not reported  
Additional Code 5: Not reported

Map ID  
Direction  
Distance  
Elevation

MAP FINDINGS

Site

Database(s)

EDR ID Number  
EPA ID Number

**THRIFTY CLEANERS (Continued)**

**1000593519**

**HWTS:**

Name: THRIFTY CLEANERS  
Address: 4970 HOLLYWOOD BLVD  
Address 2: Not reported  
City,State,Zip: LOS ANGELES, CA 900270000  
EPA ID: CAL000034154  
Inactive Date: 06/30/1998  
Create Date: 05/16/1990  
Last Act Date: 04/27/1999  
Mailing Name: Not reported  
Mailing Address: 4970 HOLLYWOOD BLVD  
Mailing Address 2: Not reported  
Mailing City,State,Zip: LOS ANGELES, CA 900276108  
Owner Name: KESHISHIAN SAUSANNA  
Owner Address: --  
Owner Address 2: Not reported  
Owner City,State,Zip: --, 99 --  
Contact Name: --  
Contact Address: INACT PER 98VQ FINAL NOTICE  
Contact Address 2: - BATCH 4/27  
City,State,Zip: --, 99 --

Name: THRIFTY CLEANERS  
Address: 4970 HOLLYWOOD BLVD  
Address 2: Not reported  
City,State,Zip: LOS ANGELES, CA 900270000  
EPA ID: CAD982446650  
Inactive Date: Not reported  
Create Date: 04/05/1991  
Last Act Date: 07/20/2017  
Mailing Name: Not reported  
Mailing Address: 4970 HOLLYWOOD BLVD  
Mailing Address 2: Not reported  
Mailing City,State,Zip: LOS ANGELES, CA 900276108  
Owner Name: KEVORK SISLIAN  
Owner Address: 5107 HAROLD WAY  
Owner Address 2: Not reported  
Owner City,State,Zip: LOS ANGELES, CA 900270000  
Contact Name: K. GEORGE SISLIAN OWNER  
Contact Address: 4970 HOLLYWOOD BLVD  
Contact Address 2: Not reported  
City,State,Zip: LOS ANGELES, CA 900276108

**NAICS:**

EPA ID: CAD982446650  
Create Date: 2004-02-05 07:43:56  
NAICS Code: 81232  
NAICS Description: Drycleaning and Laundry Services (except Coin-Operated)  
Issued EPA ID Date: 1991-04-05 00:00:00  
Inactive Date: Not reported  
Facility Name: THRIFTY CLEANERS  
Facility Address: 4970 HOLLYWOOD BLVD  
Facility Address 2: Not reported  
Facility City: LOS ANGELES  
Facility County: 19  
Facility State: CA  
Facility Zip: 900270000

Map ID  
Direction  
Distance  
Elevation

MAP FINDINGS

EDR ID Number  
EPA ID Number

**U110**  
**South**  
**1/8-1/4**  
**0.231 mi.**  
**1219 ft.**

**UNK**  
**1404 N CATALINA ST**  
**LOS ANGELES, CA 90027**

**Site 1 of 4 in cluster U**

**CA SWEEPS UST**  
**CA FID UST**

**S101585611**  
**N/A**

**Relative:** SWEEPS UST:  
**Lower** Name: UNK  
**Actual:** Address: 1404 N CATALINA ST  
**374 ft.** City: LOS ANGELES  
Status: Active  
Comp Number: 7889  
Number: 1  
Board Of Equalization: Not reported  
Referral Date: 03-11-93  
Action Date: 02-17-94  
Created Date: 02-29-88  
Owner Tank Id: Not reported  
SWRCB Tank Id: Not reported  
Tank Status: Not reported  
Capacity: Not reported  
Active Date: Not reported  
Tank Use: Not reported  
STG: Not reported  
Content: Not reported  
Number Of Tanks: Not reported

CA FID UST:  
Facility ID: 19026228  
Regulated By: UTNKA  
Regulated ID: Not reported  
Cortese Code: Not reported  
SIC Code: Not reported  
Facility Phone: 2130000000  
Mail To: Not reported  
Mailing Address: UNK  
Mailing Address 2: Not reported  
Mailing City,St,Zip: LOS ANGELES 900270000  
Contact: Not reported  
Contact Phone: Not reported  
DUNS Number: Not reported  
NPDES Number: Not reported  
EPA ID: Not reported  
Comments: Not reported  
Status: Active

**U111**  
**South**  
**1/8-1/4**  
**0.231 mi.**  
**1219 ft.**

**BUILDING MGMT SERVICES/C**  
**1404 N CATALINA ST**  
**LOS ANGELES, CA 90027**

**Site 2 of 4 in cluster U**

**CA UST**  
**U003781268**  
**N/A**

**Relative:** LOS ANGELES UST:  
**Lower** Name: CHURCH OF SCIENTOLOGY  
**Actual:** Address: 1404 N CATALINA ST  
**374 ft.** City,State,Zip: LOS ANGELES, CA 90027  
Facility ID: FA0015822  
Last Run Date: 06/01/2019  
Status: ACTIVE

Map ID  
Direction  
Distance  
Elevation

MAP FINDINGS

Site

Database(s)

EDR ID Number  
EPA ID Number

**BUILDING MGMT SERVICES/C (Continued)**

**U003781268**

UST:

Name: CHURCH OF SCIENTOLOGY  
Address: 1404 N CATALINA ST  
City,State,Zip: LOS ANGELES, CA 90027  
Facility ID: Not reported  
Permitting Agency: Los Angeles City Fire Department  
Latitude: 34.097  
Longitude: -118.29499

Name: BUILDING MGMT SERVICES/C  
Address: 1404 N CATALINA ST  
City,State,Zip: LOS ANGELES, CA 90027  
Facility ID: 24944  
Permitting Agency: LOS ANGELES, CITY OF  
Latitude: 34.0974107  
Longitude: -118.2933118

**U112** **CHURCH OF SCIENTOLOGY**  
**South** **1404 N CATALINA ST**  
**1/8-1/4** **LOS ANGELES, CA 90027**  
**0.231 mi.**  
**1219 ft.** **Site 3 of 4 in cluster U**

**CA CERS TANKS** **S112981893**  
**CA HAZNET** **N/A**  
**CA HAZMAT**  
**CA CERS**  
**CA HWTS**

**Relative:**  
**Lower**  
**Actual:**  
**374 ft.**

CERS TANKS:  
Name: CHURCH OF SCIENTOLOGY  
Address: 1404 N CATALINA ST  
City,State,Zip: LOS ANGELES, CA 90027  
Site ID: 389954  
CERS ID: 10245997  
CERS Description: Underground Storage Tank

HAZNET:

Name: CHURCH OF SCIENTOLOGY  
Address: 1404 N CATALINA ST  
Address 2: Not reported  
City,State,Zip: LOS ANGELES, CA 90027  
Contact: EUGENE MARSH  
Telephone: 3239533340  
Mailing Name: Not reported  
Mailing Address: 1404 N CATALINA ST

Year: 2018  
Gepaid: CAC002654404  
TSD EPA ID: CAT080013352  
CA Waste Code: 214 - Unspecified solvent mixture  
Disposal Method: H061 - Fuel Blending Prior To Energy Recovery At Another Site  
Tons: 0.21600

Year: 2016  
Gepaid: CAC002654404  
TSD EPA ID: CAT080013352  
CA Waste Code: 214 - Unspecified solvent mixture  
Disposal Method: H061 - Fuel Blending Prior To Energy Recovery At Another Site  
Tons: 0.198

Year: 2012  
Gepaid: CAC002654404



Map ID  
Direction  
Distance  
Elevation

MAP FINDINGS

Site

Database(s)

EDR ID Number  
EPA ID Number

**CHURCH OF SCIENTOLOGY (Continued)**

**S112981893**

TSD EPA ID:	CAT080013352
CA Waste Code:	214 - Unspecified solvent mixture
Disposal Method:	H061 - Fuel Blending Prior To Energy Recovery At Another Site
Tons:	0.944
Year:	2012
Gepaid:	CAC002654404
TSD EPA ID:	AZR000501510
CA Waste Code:	291 - Latex waste
Disposal Method:	H141 - Storage, Bulking, And/Or Transfer Off Site--No Treatment/Reovery (H010-H129) Or (H131-H135)
Tons:	0.8587
Year:	2011
Gepaid:	CAC002654404
TSD EPA ID:	AZR000501510
CA Waste Code:	352 - Other organic solids
Disposal Method:	H141 - Storage, Bulking, And/Or Transfer Off Site--No Treatment/Reovery (H010-H129) Or (H131-H135)
Tons:	0.2
Year:	2011
Gepaid:	CAC002654404
TSD EPA ID:	AZR000501510
CA Waste Code:	291 - Latex waste
Disposal Method:	H141 - Storage, Bulking, And/Or Transfer Off Site--No Treatment/Reovery (H010-H129) Or (H131-H135)
Tons:	0.3
Year:	2011
Gepaid:	CAC002654404
TSD EPA ID:	CAT080013352
CA Waste Code:	214 - Unspecified solvent mixture
Disposal Method:	H061 - Fuel Blending Prior To Energy Recovery At Another Site
Tons:	0.821
Year:	2010
Gepaid:	CAC002654404
TSD EPA ID:	CAT080013352
CA Waste Code:	221 - Waste oil and mixed oil
Disposal Method:	H039 - Other Recovery Of Reclamation For Reuse Including Acid Regeneration, Organics Recovery Ect
Tons:	0.627
Year:	2010
Gepaid:	CAC002654404
TSD EPA ID:	CAT080013352
CA Waste Code:	291 - Latex waste
Disposal Method:	H061 - Fuel Blending Prior To Energy Recovery At Another Site
Tons:	0.68805
Year:	2010
Gepaid:	CAC002654404
TSD EPA ID:	AZR000501510
CA Waste Code:	291 - Latex waste
Disposal Method:	H141 - Storage, Bulking, And/Or Transfer Off Site--No Treatment/Reovery (H010-H129) Or (H131-H135)

Map ID  
Direction  
Distance  
Elevation

MAP FINDINGS

Site

Database(s)

EDR ID Number  
EPA ID Number

**CHURCH OF SCIENTOLOGY (Continued)**

**S112981893**

Tons: 0.22935

[Click this hyperlink](#) while viewing on your computer to access additional CA HAZNET: detail in the EDR Site Report.

Additional Info:

Year: 2010  
Gen EPA ID: CAC002654404  
  
Shipment Date: 20101122  
Creation Date: 4/27/2011 18:30:18  
Receipt Date: 20101203  
Manifest ID: 001354834GBF  
Trans EPA ID: CAD983615501  
Trans Name: PACIFIC OIL COMPANY  
Trans 2 EPA ID: CAD980585293  
Trans 2 Name: INDUSTRIAL WASTE UTILIZATION INC  
TSDF EPA ID: AZR000501510  
Trans Name: AA SYDCOL LLC  
TSDF Alt EPA ID: Not reported  
TSDF Alt Name: Not reported  
Waste Code Description: 291 - Latex waste  
RCRA Code: Not reported  
Meth Code: H141 - Storage, Bulking, And/Or Transfer Off Site--No Treatment/Reovery (H010-H129) Or (H131-H135)  
  
Quantity Tons: 0.22935  
Waste Quantity: 55  
Quantity Unit: G  
Additional Code 1: Not reported  
Additional Code 2: Not reported  
Additional Code 3: Not reported  
Additional Code 4: Not reported  
Additional Code 5: Not reported

Shipment Date: 20101122  
Creation Date: 1/12/2011 18:30:31  
Receipt Date: 20101124  
Manifest ID: 001354835GBF  
Trans EPA ID: CAD983615501  
Trans Name: PACIFIC OIL COMPANY  
Trans 2 EPA ID: Not reported  
Trans 2 Name: Not reported  
TSDF EPA ID: CAT080013352  
Trans Name: DEMENNO KERDOON  
TSDF Alt EPA ID: Not reported  
TSDF Alt Name: Not reported  
Waste Code Description: 291 - Latex waste  
RCRA Code: D001  
Meth Code: H061 - Fuel Blending Prior To Energy Recovery At Another Site  
Quantity Tons: 0.68805  
Waste Quantity: 165  
Quantity Unit: G  
Additional Code 1: Not reported  
Additional Code 2: Not reported  
Additional Code 3: Not reported  
Additional Code 4: Not reported

Map ID  
Direction  
Distance  
Elevation

MAP FINDINGS

Site

Database(s)

EDR ID Number  
EPA ID Number

**CHURCH OF SCIENTOLOGY (Continued)**

**S112981893**

Additional Code 5: Not reported

Shipment Date: 20100609  
Creation Date: 9/10/2010 18:30:08  
Receipt Date: 20100610  
Manifest ID: 006366300JJK  
Trans EPA ID: CAL000264806  
Trans Name: EXPRESS OIL CO  
Trans 2 EPA ID: Not reported  
Trans 2 Name: Not reported  
TSDF EPA ID: CAT080013352  
Trans Name: DEMENNO KERDOON  
TSDF Alt EPA ID: Not reported  
TSDF Alt Name: Not reported  
Waste Code Description: 221 - Waste oil and mixed oil  
RCRA Code: Not reported  
Meth Code: H039 - Other Recovery Of Reclamation For Reuse Including Acid  
Regeneration, Organics Recovery Ect

Quantity Tons: 0.627  
Waste Quantity: 165  
Quantity Unit: G  
Additional Code 1: Not reported  
Additional Code 2: Not reported  
Additional Code 3: Not reported  
Additional Code 4: Not reported  
Additional Code 5: Not reported

**Additional Info:**

Year: 2012  
Gen EPA ID: CAC002654404

Shipment Date: 20121007  
Creation Date: 8/18/2013 22:15:07  
Receipt Date: 20121024  
Manifest ID: 001923156GBF  
Trans EPA ID: CAD983615501  
Trans Name: PACIFIC OIL COMPANY  
Trans 2 EPA ID: CAD980585293  
Trans 2 Name: INDUSTRIAL WASTE UTILIZATION INC  
TSDF EPA ID: AZR000501510  
Trans Name: AA SYDCOL LLC  
TSDF Alt EPA ID: Not reported  
TSDF Alt Name: Not reported  
Waste Code Description: 291 - Latex waste  
RCRA Code: Not reported  
Meth Code: H141 - Storage, Bulking, And/Or Transfer Off Site--No  
Treatment/Reovery (H010-H129) Or (H131-H135)

Quantity Tons: 0.2  
Waste Quantity: 400  
Quantity Unit: P  
Additional Code 1: Not reported  
Additional Code 2: Not reported  
Additional Code 3: Not reported  
Additional Code 4: Not reported  
Additional Code 5: Not reported

Shipment Date: 20121007

Map ID  
Direction  
Distance  
Elevation

MAP FINDINGS

Site

Database(s)

EDR ID Number  
EPA ID Number

**CHURCH OF SCIENTOLOGY (Continued)**

**S112981893**

Creation Date:	8/18/2013 22:15:07
Receipt Date:	20121024
Manifest ID:	001923155GBF
Trans EPA ID:	CAD983615501
Trans Name:	PACIFIC OIL COMPANY
Trans 2 EPA ID:	CAD980585293
Trans 2 Name:	INDUSTRIAL WASTE UTILIZATION INC
TSDf EPA ID:	AZR000501510
Trans Name:	AA SYDCOL LLC
TSDf Alt EPA ID:	Not reported
TSDf Alt Name:	Not reported
Waste Code Description:	291 - Latex waste
RCRA Code:	Not reported
Meth Code:	H141 - Storage, Bulking, And/Or Transfer Off Site--No Treatment/Reovery (H010-H129) Or (H131-H135)
Quantity Tons:	0.2
Waste Quantity:	400
Quantity Unit:	P
Additional Code 1:	Not reported
Additional Code 2:	Not reported
Additional Code 3:	Not reported
Additional Code 4:	Not reported
Additional Code 5:	Not reported
Shipment Date:	20121004
Creation Date:	12/28/2012 22:15:08
Receipt Date:	20121008
Manifest ID:	001923085GBF
Trans EPA ID:	CAD983615501
Trans Name:	PACIFIC OIL COMPANY
Trans 2 EPA ID:	Not reported
Trans 2 Name:	Not reported
TSDf EPA ID:	CAT080013352
Trans Name:	DEMENNO KERDOON
TSDf Alt EPA ID:	Not reported
TSDf Alt Name:	Not reported
Waste Code Description:	214 - Unspecified solvent mixture
RCRA Code:	D001
Meth Code:	H061 - Fuel Blending Prior To Energy Recovery At Another Site
Quantity Tons:	0.175
Waste Quantity:	350
Quantity Unit:	P
Additional Code 1:	Not reported
Additional Code 2:	Not reported
Additional Code 3:	Not reported
Additional Code 4:	Not reported
Additional Code 5:	Not reported
Shipment Date:	20120713
Creation Date:	10/20/2012 22:15:09
Receipt Date:	20120716
Manifest ID:	001922352GBF
Trans EPA ID:	CAD983615501
Trans Name:	PACIFIC OIL COMPANY
Trans 2 EPA ID:	Not reported
Trans 2 Name:	Not reported
TSDf EPA ID:	CAT080013352

Map ID  
Direction  
Distance  
Elevation

MAP FINDINGS

Site

Database(s)

EDR ID Number  
EPA ID Number

**CHURCH OF SCIENTOLOGY (Continued)**

**S112981893**

Trans Name: DEMENNO KERDOON  
TSDF Alt EPA ID: Not reported  
TSDF Alt Name: Not reported  
Waste Code Description: 214 - Unspecified solvent mixture  
RCRA Code: D001  
Meth Code: H061 - Fuel Blending Prior To Energy Recovery At Another Site  
Quantity Tons: 0.175  
Waste Quantity: 350  
Quantity Unit: P  
Additional Code 1: Not reported  
Additional Code 2: Not reported  
Additional Code 3: Not reported  
Additional Code 4: Not reported  
Additional Code 5: Not reported

Shipment Date: 20120207  
Creation Date: 4/25/2012 20:30:21  
Receipt Date: 20120227  
Manifest ID: 004749294FLE  
Trans EPA ID: CAD980585293  
Trans Name: INDUSTRIAL WASTE UTILIZATION  
Trans 2 EPA ID: CAD983615501  
Trans 2 Name: PACIFIC OIL COMPANY  
TSDF EPA ID: CAT080013352  
Trans Name: DEMENNO KERDOON  
TSDF Alt EPA ID: Not reported  
TSDF Alt Name: Not reported  
Waste Code Description: 214 - Unspecified solvent mixture  
RCRA Code: D001  
Meth Code: H061 - Fuel Blending Prior To Energy Recovery At Another Site  
Quantity Tons: 0.198  
Waste Quantity: 55  
Quantity Unit: G  
Additional Code 1: Not reported  
Additional Code 2: Not reported  
Additional Code 3: Not reported  
Additional Code 4: Not reported  
Additional Code 5: Not reported

Shipment Date: 20120201  
Creation Date: 7/5/2012 20:30:09  
Receipt Date: 20120207  
Manifest ID: 001678767GBF  
Trans EPA ID: CAD983615501  
Trans Name: PACIFIC OIL COMPANY  
Trans 2 EPA ID: CAD980585293  
Trans 2 Name: INDUSTRIAL WASTE UTILIZATION INC  
TSDF EPA ID: AZR000501510  
Trans Name: AA SYDCOL LLC  
TSDF Alt EPA ID: Not reported  
TSDF Alt Name: Not reported  
Waste Code Description: 291 - Latex waste  
RCRA Code: Not reported  
Meth Code: H141 - Storage, Bulking, And/Or Transfer Off Site--No Treatment/Reovery (H010-H129) Or (H131-H135)  
Quantity Tons: 0.4587  
Waste Quantity: 110

Map ID  
Direction  
Distance  
Elevation

MAP FINDINGS

Site

Database(s)

EDR ID Number  
EPA ID Number

**CHURCH OF SCIENTOLOGY (Continued)**

**S112981893**

Quantity Unit: G  
Additional Code 1: Not reported  
Additional Code 2: Not reported  
Additional Code 3: Not reported  
Additional Code 4: Not reported  
Additional Code 5: Not reported  
  
Shipment Date: 20120109  
Creation Date: 3/27/2012 20:30:27  
Receipt Date: 20120112  
Manifest ID: 001678367GBF  
Trans EPA ID: CAD983615501  
Trans Name: PACIFIC OIL COMPANY  
Trans 2 EPA ID: Not reported  
Trans 2 Name: Not reported  
TSDf EPA ID: CAT080013352  
Trans Name: DEMENNO KERDOON  
TSDf Alt EPA ID: Not reported  
TSDf Alt Name: Not reported  
Waste Code Description: 214 - Unspecified solvent mixture  
RCRA Code: D001  
Meth Code: H061 - Fuel Blending Prior To Energy Recovery At Another Site  
Quantity Tons: 0.396  
Waste Quantity: 110  
Quantity Unit: G  
Additional Code 1: Not reported  
Additional Code 2: Not reported  
Additional Code 3: Not reported  
Additional Code 4: Not reported  
Additional Code 5: Not reported

**Additional Info:**

Year: 2011  
Gen EPA ID: CAC002654404

Shipment Date: 20111220  
Creation Date: 5/24/2012 20:30:25  
Receipt Date: 20120109  
Manifest ID: 001678095GBF  
Trans EPA ID: CAD983615501  
Trans Name: PACIFIC OIL COMPANY  
Trans 2 EPA ID: CAD980585293  
Trans 2 Name: INDUSTRIAL WASTE UTILIZATION INC  
TSDf EPA ID: AZR000501510  
Trans Name: AA SYDCOL LLC  
TSDf Alt EPA ID: Not reported  
TSDf Alt Name: Not reported  
Waste Code Description: 352 - Other organic solids  
RCRA Code: Not reported  
Meth Code: H141 - Storage, Bulking, And/Or Transfer Off Site--No Treatment/Recovery (H010-H129) Or (H131-H135)  
  
Quantity Tons: 0.2  
Waste Quantity: 400  
Quantity Unit: P  
Additional Code 1: Not reported  
Additional Code 2: Not reported  
Additional Code 3: Not reported

Map ID  
Direction  
Distance  
Elevation

MAP FINDINGS

Site

Database(s)

EDR ID Number  
EPA ID Number

**CHURCH OF SCIENTOLOGY (Continued)**

**S112981893**

Additional Code 4:	Not reported
Additional Code 5:	Not reported
Shipment Date:	20111116
Creation Date:	2/15/2012 20:30:21
Receipt Date:	20111117
Manifest ID:	001677571GBF
Trans EPA ID:	CAD983615501
Trans Name:	PACIFIC OIL COMPANY
Trans 2 EPA ID:	Not reported
Trans 2 Name:	Not reported
TSDF EPA ID:	CAT080013352
Trans Name:	DEMENNO KERDOON
TSDF Alt EPA ID:	Not reported
TSDF Alt Name:	Not reported
Waste Code Description:	214 - Unspecified solvent mixture
RCRA Code:	D001
Meth Code:	H061 - Fuel Blending Prior To Energy Recovery At Another Site
Quantity Tons:	0.15
Waste Quantity:	300
Quantity Unit:	P
Additional Code 1:	Not reported
Additional Code 2:	Not reported
Additional Code 3:	Not reported
Additional Code 4:	Not reported
Additional Code 5:	Not reported
Shipment Date:	20110719
Creation Date:	10/1/2011 18:30:31
Receipt Date:	20110722
Manifest ID:	001591618GBF
Trans EPA ID:	CAD983615501
Trans Name:	PACIFIC OIL COMPANY
Trans 2 EPA ID:	Not reported
Trans 2 Name:	Not reported
TSDF EPA ID:	CAT080013352
Trans Name:	DEMENNO KERDOON
TSDF Alt EPA ID:	Not reported
TSDF Alt Name:	Not reported
Waste Code Description:	214 - Unspecified solvent mixture
RCRA Code:	D001
Meth Code:	H061 - Fuel Blending Prior To Energy Recovery At Another Site
Quantity Tons:	0.275
Waste Quantity:	550
Quantity Unit:	P
Additional Code 1:	Not reported
Additional Code 2:	Not reported
Additional Code 3:	Not reported
Additional Code 4:	Not reported
Additional Code 5:	Not reported
Shipment Date:	20110628
Creation Date:	12/9/2011 18:30:43
Receipt Date:	20110710
Manifest ID:	001355118GBF
Trans EPA ID:	CAD983615501
Trans Name:	PACIFIC OIL COMPANY

Map ID  
Direction  
Distance  
Elevation

MAP FINDINGS

Site

Database(s)

EDR ID Number  
EPA ID Number

**CHURCH OF SCIENTOLOGY (Continued)**

**S112981893**

Trans 2 EPA ID:	CAD980585293
Trans 2 Name:	INDUSTRIAL WASTE UTILIZATION INC
TSDf EPA ID:	AZR000501510
Trans Name:	AA SYDCOL LLC
TSDf Alt EPA ID:	Not reported
TSDf Alt Name:	Not reported
Waste Code Description:	291 - Latex waste
RCRA Code:	Not reported
Meth Code:	H141 - Storage, Bulking, And/Or Transfer Off Site--No Treatment/Reovery (H010-H129) Or (H131-H135)
Quantity Tons:	0.125
Waste Quantity:	250
Quantity Unit:	P
Additional Code 1:	Not reported
Additional Code 2:	Not reported
Additional Code 3:	Not reported
Additional Code 4:	Not reported
Additional Code 5:	Not reported
Shipment Date:	20110517
Creation Date:	10/19/2011 18:30:52
Receipt Date:	20110601
Manifest ID:	001439856GBF
Trans EPA ID:	CAD983615501
Trans Name:	PACIFIC OIL COMPANY
Trans 2 EPA ID:	CAD980585293
Trans 2 Name:	INDUSTRIAL WASTE UTILIZATION INC
TSDf EPA ID:	AZR000501510
Trans Name:	AA SYDCOL LLC
TSDf Alt EPA ID:	Not reported
TSDf Alt Name:	Not reported
Waste Code Description:	291 - Latex waste
RCRA Code:	Not reported
Meth Code:	H141 - Storage, Bulking, And/Or Transfer Off Site--No Treatment/Reovery (H010-H129) Or (H131-H135)
Quantity Tons:	0.175
Waste Quantity:	350
Quantity Unit:	P
Additional Code 1:	Not reported
Additional Code 2:	Not reported
Additional Code 3:	Not reported
Additional Code 4:	Not reported
Additional Code 5:	Not reported
Shipment Date:	20110406
Creation Date:	6/4/2011 18:30:41
Receipt Date:	20110411
Manifest ID:	001441545GBF
Trans EPA ID:	CAD983615501
Trans Name:	PACIFIC OIL COMPANY
Trans 2 EPA ID:	Not reported
Trans 2 Name:	Not reported
TSDf EPA ID:	CAT080013352
Trans Name:	DEMENNO KERDOON
TSDf Alt EPA ID:	Not reported
TSDf Alt Name:	Not reported
Waste Code Description:	214 - Unspecified solvent mixture



Map ID  
Direction  
Distance  
Elevation

MAP FINDINGS

Site

Database(s)

EDR ID Number  
EPA ID Number

**CHURCH OF SCIENTOLOGY (Continued)**

**S112981893**

RCRA Code: D001  
Meth Code: H061 - Fuel Blending Prior To Energy Recovery At Another Site  
Quantity Tons: 0.396  
Waste Quantity: 110  
Quantity Unit: G  
Additional Code 1: Not reported  
Additional Code 2: Not reported  
Additional Code 3: Not reported  
Additional Code 4: Not reported  
Additional Code 5: Not reported

**LOS ANGELES HM:**

Name: CHURCH OF SCIENTOLOGY  
Address: 1404 N CATALINA ST  
City,State,Zip: LOS ANGELES, CA 90027  
Facility ID: FA0015822  
Last Run Date: 06/01/2019  
Status: ACTIVE

**CERS:**

Name: CHURCH OF SCIENTOLOGY  
Address: 1404 N CATALINA ST  
City,State,Zip: LOS ANGELES, CA 90027  
Site ID: 389954  
CERS ID: 10245997  
CERS Description: Chemical Storage Facilities

**Violations:**

Site ID: 389954  
Site Name: CHURCH OF SCIENTOLOGY  
Violation Date: 10-03-2018  
Citation: 23 CCR 16 2641(h) - California Code of Regulations, Title 23, Chapter 16, Section(s) 2641(h)  
Violation Description: Failure to have an approved UST Monitoring Plan.  
Violation Notes: Returned to compliance on 06/26/2019. OBSERVATION: Facility does not have an approved Monitoring Plan. CORRECTIVE ACTION: Maintain an Approved Monitoring Plan. UST Monitoring Plan needs updating. Vent, Vapor Recovery (VR) and Riser / Fill Pipe Piping Construction: No Containment Sump Identified  
Violation Division: Los Angeles City Fire Department  
Violation Program: UST  
Violation Source: CERS

Site ID: 389954  
Site Name: CHURCH OF SCIENTOLOGY  
Violation Date: 09-23-2019  
Citation: 23 CCR 16 2712(i), 2632(d)(2), 2634(e), 2641(h) - California Code of Regulations, Title 23, Chapter 16, Section(s) 2712(i), 2632(d)(2), 2634(e), 2641(h)  
Violation Description: Failure to submit a current UST Response Plan available on site.  
Violation Notes: OBSERVATION: Owner/Operator did not submit a current UST response plan. CORRECTIVE ACTION: Submit a current UST response plan to CERS.  
1. Update Emergency response Plan: Employee Training for new employeeG s required upon hire.: Emergency Response and Training Plans requires New employeeG s hired on or after October 13, 2018, they must be trained by the Designated Operator before assuming the duties of a facility employee. Designated Operator training for facility employees

Map ID  
Direction  
Distance  
Elevation

MAP FINDINGS

Site

Database(s)

EDR ID Number  
EPA ID Number

**CHURCH OF SCIENTOLOGY (Continued)**

**S112981893**

must include a practical demonstration. 2. Enter cas # for freon.

Violation Division: Los Angeles City Fire Department  
Violation Program: UST  
Violation Source: CERS

Site ID: 389954  
Site Name: CHURCH OF SCIENTOLOGY  
Violation Date: 10-03-2018  
Citation: 23 CCR 16 2632(d)(1)(c),2641(h),2711(a)(8) - California Code of Regulations, Title 23, Chapter 16, Section(s) 2632(d)(1)(c),2641(h),2711(a)(8)

Violation Description: Failure to submit or maintain a current facility plot plan.  
Violation Notes: Returned to compliance on 06/26/2019. OBSERVATION: Owner/Operator did not maintain and/or submit a current facility plot plan. CORRECTIVE ACTION: Maintain and/or submit a current facility plot plan. Site Map needs updating

Violation Division: Los Angeles City Fire Department  
Violation Program: UST  
Violation Source: CERS

Site ID: 389954  
Site Name: CHURCH OF SCIENTOLOGY  
Violation Date: 09-23-2019  
Citation: 23 CCR 16 2637.1(e) - California Code of Regulations, Title 23, Chapter 16, Section(s) 2637.1(e)

Violation Description: Failure to submit a copy of the spill containment test results on the G Spill Container Testing Report FormG to the UPA within 30 days after the test.

Violation Notes: OBSERVATION: Owner/Operator failed to submit the spill bucket testing results to UPA within 30 days of testing. CORRECTIVE ACTION: Submit spill bucket testing results. 1. Provide local CUPA with copies of last 3 test results.

Violation Division: Los Angeles City Fire Department  
Violation Program: UST  
Violation Source: CERS

Site ID: 389954  
Site Name: CHURCH OF SCIENTOLOGY  
Violation Date: 09-22-2015  
Citation: HSC 6.7 25284(a)(3) - California Health and Safety Code, Chapter 6.7, Section(s) 25284(a)(3)

Violation Description: Failure to submit, maintain, or implement an owner/operator written agreement.

Violation Notes: Returned to compliance on 02/15/2016.

Violation Division: Los Angeles City Fire Department  
Violation Program: UST  
Violation Source: CERS

Site ID: 389954  
Site Name: CHURCH OF SCIENTOLOGY  
Violation Date: 10-03-2018  
Citation: 23 CCR 16 2641(h) - California Code of Regulations, Title 23, Chapter 16, Section(s) 2641(h)

Violation Description: Failure to have an approved UST Response Plan.  
Violation Notes: Returned to compliance on 06/26/2019. OBSERVATION: Facility does not have an approved Response Plan. CORRECTIVE ACTION: Maintain an approved Response Plan. Emergency Response and Training Plans:

Map ID  
Direction  
Distance  
Elevation

MAP FINDINGS

Site

Database(s)

EDR ID Number  
EPA ID Number

**CHURCH OF SCIENTOLOGY (Continued)**

**S112981893**

Employee Training Plan needs to indicate new employee training required within 30 days of hiring. Statement of Designated UST Operator Compliance Hazardous Material Inventory: Chemical Inventory Reporting of the Annual 2018 Hazardous Materials Business Plan (HMBP) Submittals Must Reference the 24 New Federal Hazard Categories, Effective December 28, 2017

Violation Division: Los Angeles City Fire Department  
Violation Program: UST  
Violation Source: CERS

Site ID: 389954  
Site Name: CHURCH OF SCIENTOLOGY  
Violation Date: 06-26-2019  
Citation: 23 CCR 16 2715(a)(2) - California Code of Regulations, Title 23, Chapter 16, Section(s) 2715(a)(2)  
Violation Description: Failure to submit the G Underground Storage Tank Statement of Understanding and Compliance Form.G  
Violation Notes: Returned to compliance on 06/26/2019. Violation Description: Failure to submit the G Underground Storage Tank Statement of Understanding and Compliance Form.G 23 CCR 16 2715(a)(1)(A), 2715(a)(2) Violation Comments: OBSERVATION: Owner/operator failed to submit the G Underground Storage Tank Statement of Understanding and Compliance FormG CORRECTIVE ACTION: Submit / upload to CERS the G Underground Storage Tank Statement of Understanding and Compliance FormG .

Violation Division: Los Angeles City Fire Department  
Violation Program: UST  
Violation Source: CERS

Site ID: 389954  
Site Name: CHURCH OF SCIENTOLOGY  
Violation Date: 09-22-2015  
Citation: HSC 6.75 25299.30-25299.34 - California Health and Safety Code, Chapter 6.75, Section(s) 25299.30-25299.34  
Violation Description: Failure to submit and maintain complete and current Certification of Financial Responsibility or other mechanism of financial assurance.  
Violation Notes: Returned to compliance on 02/15/2016. OBSERVATION: Financial responsibility documents have not been submitted to the CUPA. Current financial responsibility documents are required to be submitted annually. CORRECTIVE ACTION: Complete and submit a copy of the financial responsibility by OCTOBER 22, 2015.

Violation Division: Los Angeles City Fire Department  
Violation Program: UST  
Violation Source: CERS

Site ID: 389954  
Site Name: CHURCH OF SCIENTOLOGY  
Violation Date: 09-26-2016  
Citation: 23 CCR 16 2712 - California Code of Regulations, Title 23, Chapter 16, Section(s) 2712  
Violation Description: Failure to comply with any of the applicable requirements of the permit issued for the operation of the UST system.  
Violation Notes: Returned to compliance on 09/26/2016. OBSERVATION: PERMIT CONDITION REQUIRES MAINTENANCE OF CERTIFICATE OF FINANCIAL RESPONSIBILITY. CERTIFICATE OF FINANCIAL RESPONSIBILITY WAS NOT AVAILABLE ON CERS FOR REVIEW. CORRECTIVE ACTION: MAINTAIN AND SUBMIT TO CERS A CURRENT CERTIFICATE OF FINANCIAL RESPONSIBILITY.

Violation Division: Los Angeles City Fire Department

Map ID  
Direction  
Distance  
Elevation

MAP FINDINGS

EDR ID Number  
EPA ID Number

**CHURCH OF SCIENTOLOGY (Continued)**

**S112981893**

Violation Program:	UST
Violation Source:	CERS
Site ID:	389954
Site Name:	CHURCH OF SCIENTOLOGY
Violation Date:	10-03-2018
Citation:	23 CCR 16 2715(a)(2) - California Code of Regulations, Title 23, Chapter 16, Section(s) 2715(a)(2)
Violation Description:	Failure to submit the G Underground Storage Tank Statement of Understanding and Compliance Form.G
Violation Notes:	Returned to compliance on 06/26/2019. OBSERVATION: Owner/operator failed to submit the G Underground Storage Tank Statement of Understanding and Compliance FormG CORRECTIVE ACTION: Submit / upload to CERS the G Underground Storage Tank Statement of Understanding and Compliance FormG .
Violation Division:	Los Angeles City Fire Department
Violation Program:	UST
Violation Source:	CERS
Site ID:	389954
Site Name:	CHURCH OF SCIENTOLOGY
Violation Date:	09-22-2015
Citation:	HSC 6.7 25286(a) - California Health and Safety Code, Chapter 6.7, Section(s) 25286(a)
Violation Description:	Failure to submit an complete and accurate application for a permit to operate an underground storage tank, or for renewal of the permit.
Violation Notes:	Returned to compliance on 02/15/2016. OBSERVATION: Owner/Operator did not submit and/or maintain an accurate UST Operating Permit Application for Facility information and/or Tank information. CORRECTIVE ACTION: Submit and maintain an accurate UST Operating Permit Application for Facility information and/or Tank information. FACILITY INFORMATION MISSING FROM PAPERWORK FOUND ON SITE.
Violation Division:	Los Angeles City Fire Department
Violation Program:	UST
Violation Source:	CERS
Site ID:	389954
Site Name:	CHURCH OF SCIENTOLOGY
Violation Date:	09-26-2016
Citation:	HSC 6.75 25299.30-25299.34 - California Health and Safety Code, Chapter 6.75, Section(s) 25299.30-25299.34
Violation Description:	Failure to submit and maintain complete and current Certification of Financial Responsibility or other mechanism of financial assurance.
Violation Notes:	Returned to compliance on 09/26/2016. OBSERVATION: CERTIFICATE OF FINANCIAL RESPONSIBILITY AND LETTER FROM CFO WERE NOT AVAILABLE ON CERS FOR REVIEW. CORRECTIVE ACTION: SUBMIT CURRENT CERTIFICATE OF FINANCIAL RESPONSIBILITY AND LETTER FROM CFO TO CERS FOR REVIEW.
Violation Division:	Los Angeles City Fire Department
Violation Program:	UST
Violation Source:	CERS
Site ID:	389954
Site Name:	CHURCH OF SCIENTOLOGY
Violation Date:	06-26-2019
Citation:	23 CCR 16 2715(a)(1)(B) - California Code of Regulations, Title 23, Chapter 16, Section(s) 2715(a)(1)(B)
Violation Description:	Failure to submit the G Designated Underground Storage Tank Operator

Map ID  
Direction  
Distance  
Elevation

MAP FINDINGS

Site

Database(s)

EDR ID Number  
EPA ID Number

**CHURCH OF SCIENTOLOGY (Continued)**

**S112981893**

Violation Notes: Identification FormG within 30 days of installing a UST system or within 30 days of a change in DO. Returned to compliance on 06/26/2019. Violation Description: Failure to submit the G Designated Underground Storage Tank Operator Identification FormG within 30 days of installing a UST system or within 30 days of a change in DO. 23 CCR 16 2715(a)(1)(B), 2715(a)(3)23 CCR 16 2715(a) Violation Comments: OBSERVATION: Owner/Operator did not submit the G Designated Underground Storage Tank Operator Identification FormG to the UPA within 30 days of obtaining or changing the DO. CORRECTIVE ACTION: Submit G Designated Underground Storage Tank Operator Identification FormG to the UPA within 30 days of a change. OBSERVATION:A new designated operator was hired on [date] and notification was not provided to the CUPA within 30 days of the change. Any changes shall be reported to the CUPA with 30 days. CORRECTIVE ACTION: Upload the required information into CERS and submit to the CUPA or submit notification to the CUPA identifying all the designated operators for this facility by [30 days from now]. Statement of Designated [Truncated]

Violation Division: Los Angeles City Fire Department  
Violation Program: UST  
Violation Source: CERS

Site ID: 389954  
Site Name: CHURCH OF SCIENTOLOGY  
Violation Date: 10-03-2018  
Citation: 23 CCR 16 2715(a)(1)(B) - California Code of Regulations, Title 23, Chapter 16, Section(s) 2715(a)(1)(B)

Violation Description: Failure to submit the G Designated Underground Storage Tank Operator Identification FormG within 30 days of installing a UST system or within 30 days of a change in DO.

Violation Notes: Returned to compliance on 04/21/2019. OBSERVATION: Owner/Operator did not submit the G Designated Underground Storage Tank Operator Identification FormG to the UPA within 30 days of obtaining or changing the DO. CORRECTIVE ACTION: Submit G Designated Underground Storage Tank Operator Identification FormG to the UPA within 30 days of a change. OBSERVATION:A new designated operator was hired on [date] and notification was not provided to the CUPA within 30 days of the change. Any changes shall be reported to the CUPA with 30 days. CORRECTIVE ACTION: Upload the required information into CERS and submit to the CUPA or submit notification to the CUPA identifying all the designated operators for this facility by [30 days from now]. Statement of Designated UST Operator Compliance

Violation Division: Los Angeles City Fire Department  
Violation Program: UST  
Violation Source: CERS

Site ID: 389954  
Site Name: CHURCH OF SCIENTOLOGY  
Violation Date: 09-23-2019  
Citation: 23 CCR 16 2637(f) - California Code of Regulations, Title 23, Chapter 16, Section(s) 2637(f)

Violation Description: Failure to submit a copy of the secondary containment test results on the G Secondary Containment Testing report FormG to the UPA within 30 days after the test.

Violation Notes: OBSERVATION: Secondary containment testing was scheduled to be performed on [date] and a test report has not been submitted to the CUPA. A copy of the test report must be submitted within 30 days of

Map ID  
Direction  
Distance  
Elevation

MAP FINDINGS

Site

Database(s)

EDR ID Number  
EPA ID Number

**CHURCH OF SCIENTOLOGY (Continued)**

**S112981893**

the test. CORRECTIVE ACTION: Immediately submit a copy of the test report or schedule this test and provide 48 hours notification to the CUPA. 1. Provide local CUPA with copies of the most recent test results.

Violation Division: Los Angeles City Fire Department  
Violation Program: UST  
Violation Source: CERS

Site ID: 389954  
Site Name: CHURCH OF SCIENTOLOGY  
Violation Date: 06-26-2019  
Citation: 23 CCR 16 2641(h) - California Code of Regulations, Title 23, Chapter 16, Section(s) 2641(h)

Violation Description: Failure to have an approved UST Monitoring Plan.  
Violation Notes: Returned to compliance on 06/26/2019. Failure to have an approved UST Monitoring Plan. 23 CCR 16 2632(d)(1), 2634(d), 2641(h) Violation Comments: OBSERVATION: Facility does not have an approved Monitoring Plan. CORRECTIVE ACTION: Maintain an Approved Monitoring Plan. UST Monitoring Plan needs updating. Vent, Vapor Recovery (VR) and Riser / Fill Pipe Piping Construction: No Containment Sump Identified

Violation Division: Los Angeles City Fire Department  
Violation Program: UST  
Violation Source: CERS

Site ID: 389954  
Site Name: CHURCH OF SCIENTOLOGY  
Violation Date: 06-26-2019  
Citation: 23 CCR 16 2632(d)(1)(c),2641(h),2711(a)(8) - California Code of Regulations, Title 23, Chapter 16, Section(s) 2632(d)(1)(c),2641(h),2711(a)(8)

Violation Description: Failure to submit or maintain a current facility plot plan.  
Violation Notes: Returned to compliance on 06/26/2019. Violation Description: Failure to submit or maintain a current facility plot plan. 23 CCR 16 2632(d)(1)(C), 2641(h), 2711(a)(8) Violation Comments: OBSERVATION: Owner/Operator did not maintain and/or submit a current facility plot plan. CORRECTIVE ACTION: Maintain and/or submit a current facility plot plan. Site Map needs updating

Violation Division: Los Angeles City Fire Department  
Violation Program: UST  
Violation Source: CERS

Site ID: 389954  
Site Name: CHURCH OF SCIENTOLOGY  
Violation Date: 10-03-2018  
Citation: Un-Specified  
Violation Description: UST Program - Administration/Documentation - General Local Ordinance - Must include violation description and proper ordinance citation in the "comment" section.

Violation Notes: Returned to compliance on 06/26/2019. CALIFORNIA CODE OF REGULATIONS, TITLE 24 5001.3.3.4 Spill mitigation. Spill containment systems or means to render a spill harmless to people or property shall be provided where a spill is determined to be a plausible event and where such an event would endanger people or property. Provide / replace secondary containment for flooring in generator room as per the code provided..

Violation Division: Los Angeles City Fire Department  
Violation Program: UST

Map ID  
Direction  
Distance  
Elevation

MAP FINDINGS

Site

Database(s)

EDR ID Number  
EPA ID Number

**CHURCH OF SCIENTOLOGY (Continued)**

**S112981893**

Violation Source: CERS

Site ID: 389954

Site Name: CHURCH OF SCIENTOLOGY

Violation Date: 09-23-2019

Citation: 23 CCR 16 2716(f) - California Code of Regulations, Title 23, Chapter 16, Section(s) 2716(f)

Violation Description: "Failure to maintain on-site, or off-site at a readily available location if approved by the UPA, copies of Designated Operator inspection records as follows: Designated operator monthly inspection records for inspections performed before October 1, 2018 must be kept for 12 months from the month of inspection. For inspections performed on or after October 1, 2018, copies of the "Designated Underground Storage Tank Operator Visual Inspection Report" must be kept for 36 months from the month of inspection. "

Violation Notes: OBSERVATION: Facility did not maintain copies of DO inspections completed before 10/1/18 for 12 months, or copies of those completed after 9/30/18 for 36 months. CORRECTIVE ACTION: Maintain copies of DO inspections for required time frames. 1. D.O. reports require signature from Owner/Operator to be complete. 2. All alarms require a follow up to be documented in the follow up section by Owner/Operator.

Violation Division: Los Angeles City Fire Department

Violation Program: UST

Violation Source: CERS

Site ID: 389954

Site Name: CHURCH OF SCIENTOLOGY

Violation Date: 06-26-2019

Citation: HSC 6.7 Multiple - California Health and Safety Code, Chapter 6.7, Section(s) Multiple

Violation Description: UST Program -General - Must include violation description, proper statute and regulation citation in the "comment" section.

Violation Notes: Returned to compliance on 06/26/2019. Violation Description: Administration/Documentation - General Local Ordinance Violation Comments: CALIFORNIA CODE OF REGULATIONS, TITLE 24 5001.3.3.4 Spill mitigation. Spill containment systems or means to render a spill harmless to people or property shall be provided where a spill is determined to be a plausible event and where such an event would endanger people or property. Provide / replace secondary containment for flooring in generator room as per the code provided..

Violation Division: Los Angeles City Fire Department

Violation Program: UST

Violation Source: CERS

Site ID: 389954

Site Name: CHURCH OF SCIENTOLOGY

Violation Date: 06-26-2019

Citation: 23 CCR 16 2712 - California Code of Regulations, Title 23, Chapter 16, Section(s) 2712

Violation Description: Failure to comply with any of the applicable requirements of the permit issued for the operation of the UST system.

Violation Notes: Returned to compliance on 06/26/2019. Violation Description: Failure to comply with one or more of the operating permit requirements. 23 CCR 16 2712 Violation Comments: OBSERVATION: Owner/Operator did not comply with all operating permit requirements. CORRECTIVE ACTION: Comply with all operating permit requirements. Submit verification. Violations Listed: CERS Violations: 1. Site Map needs updating 2. UST

Map ID  
Direction  
Distance  
Elevation

MAP FINDINGS

Site

Database(s)

EDR ID Number  
EPA ID Number

**CHURCH OF SCIENTOLOGY (Continued)**

**S112981893**

Monitoring Plan needs updating. 3. Certificate of Financial Responsibility Expired 4. UST Letter from Chief Financial Officer 5. Emergency Response and Training Plans: Employee Training Plan needs to indicate new employee training required within 30 days of hiring. 6. Statement of Designated UST Operator Compliance 7. Hazardous Material Inventory: Chemical Inventory Reporting of the Annual 2018 Hazardous Materials 8. Business Plan (HMBP) Submittals Must Reference the 24 New Federal Hazard Categories, Effective December 28, 20179. Vent, Vapor Recovery (VR) and Riser / Fill Pipe Piping [Truncated]  
Los Angeles City Fire Department  
UST  
CERS

Violation Division:  
Violation Program:  
Violation Source:

Site ID: 389954  
Site Name: CHURCH OF SCIENTOLOGY  
Violation Date: 09-23-2019  
Citation: 23 CCR 16 2638(d) - California Code of Regulations, Title 23, Chapter 16, Section(s) 2638(d)  
Violation Description: Failure to submit the G Monitoring System Certification FormG to the UPA within 30 days of completion of the test.  
Violation Notes: OBSERVATION: Owner/Operator did not submit the Monitoring System Certification Form to the CUPA within 30 days of completion of the test. CORRECTIVE ACTION: Submit copy of the Monitoring System Certification to the CUPA. 1. Provide local CUPA with copies of last 3 test results.

Violation Division: Los Angeles City Fire Department  
Violation Program: UST  
Violation Source: CERS

Site ID: 389954  
Site Name: CHURCH OF SCIENTOLOGY  
Violation Date: 09-23-2019  
Citation: HSC 6.75 25299.30-25299.34 - California Health and Safety Code, Chapter 6.75, Section(s) 25299.30-25299.34  
Violation Description: Failure to submit and maintain complete and current Certification of Financial Responsibility or other mechanism of financial assurance.  
Violation Notes: OBSERVATION: Financial responsibility documents have not been submitted to the CUPA. Current financial responsibility documents are required to be submitted annually. CORRECTIVE ACTION: Complete and submit a copy of the financial responsibility by [30 days from now].  
1. UST Certification of Financial Responsibility not signed

Violation Division: Los Angeles City Fire Department  
Violation Program: UST  
Violation Source: CERS

Site ID: 389954  
Site Name: CHURCH OF SCIENTOLOGY  
Violation Date: 10-03-2018  
Citation: HSC 6.75 25299.30-25299.34 - California Health and Safety Code, Chapter 6.75, Section(s) 25299.30-25299.34  
Violation Description: Failure to submit and maintain complete and current Certification of Financial Responsibility or other mechanism of financial assurance.  
Violation Notes: Returned to compliance on 10/03/2018. OBSERVATION: Financial responsibility documents have not been submitted to the CUPA. Current financial responsibility documents are required to be submitted annually. CORRECTIVE ACTION: Complete and submit a copy of the financial responsibility by [30 days from now].



Map ID  
Direction  
Distance  
Elevation

MAP FINDINGS

Site

Database(s)

EDR ID Number  
EPA ID Number

**CHURCH OF SCIENTOLOGY (Continued)**

**S112981893**

Violation Division: Los Angeles City Fire Department  
Violation Program: UST  
Violation Source: CERS

Site ID: 389954  
Site Name: CHURCH OF SCIENTOLOGY  
Violation Date: 06-26-2019  
Citation: 23 CCR 16 2641(h) - California Code of Regulations, Title 23, Chapter 16, Section(s) 2641(h)  
Violation Description: Failure to have an approved UST Response Plan.  
Violation Notes: Returned to compliance on 06/26/2019. Violation Description: Failure to have an approved UST Response Plan. 23 CCR 16 2632(d)(2), 2634(e), 2641(h) Violation Comments: OBSERVATION: Facility does not have an approved Response Plan. CORRECTIVE ACTION: Maintain an approved Response Plan. Emergency Response and Training Plans: Employee Training Plan needs to indicate new employee training required within 30 days of hiring. Statement of Designated UST Operator Compliance Hazardous Material Inventory: Chemical Inventory Reporting of the Annual 2018 Hazardous Materials Business Plan (HMBP) Submittals Must Reference the 24 New Federal Hazard Categories, Effective December 28, 2017

Violation Division: Los Angeles City Fire Department  
Violation Program: UST  
Violation Source: CERS

Site ID: 389954  
Site Name: CHURCH OF SCIENTOLOGY  
Violation Date: 09-22-2015  
Citation: HSC 6.7 25286 - California Health and Safety Code, Chapter 6.7, Section(s) 25286  
Violation Description: Failure to obtain and maintain a valid Board of Equalization account number.  
Violation Notes: Returned to compliance on 02/15/2016. OBSERVATION: Facility does not have a valid BOE number. CORRECTIVE ACTION: Obtain, submit, and maintain a valid Board of Equalization account number.

Violation Division: Los Angeles City Fire Department  
Violation Program: UST  
Violation Source: CERS

Site ID: 389954  
Site Name: CHURCH OF SCIENTOLOGY  
Violation Date: 10-03-2018  
Citation: 23 CCR 16 2712 - California Code of Regulations, Title 23, Chapter 16, Section(s) 2712  
Violation Description: Failure to comply with any of the applicable requirements of the permit issued for the operation of the UST system.  
Violation Notes: Returned to compliance on 06/26/2019. OBSERVATION: Owner/Operator did not comply with all operating permit requirements. CORRECTIVE ACTION: Comply with all operating permit requirements. Submit verification. Violations Listed: CERS Violations: 1. Site Map needs updating 2. UST Monitoring Plan needs updating. 3. Certificate of Financial Responsibility Expired 4. UST Letter from Chief Financial Officer 5. Emergency Response and Training Plans: Employee Training Plan needs to indicate new employee training required within 30 days of hiring. 6. Statement of Designated UST Operator Compliance 7. Hazardous Material Inventory: Chemical Inventory Reporting of the Annual 2018 Hazardous Materials 8. Business Plan (HMBP) Submittals Must Reference the 24 New

Map ID  
Direction  
Distance  
Elevation

MAP FINDINGS

Site

Database(s)

EDR ID Number  
EPA ID Number

**CHURCH OF SCIENTOLOGY (Continued)**

**S112981893**

Federal Hazard Categories, Effective December 28, 2017 9. Vent, Vapor Recovery (VR) and Riser / Fill Pipe Piping Construction: No  
Containment Sump Identified Onsite Violations: 1. Certificate of Financial Responsibility: Expired 9/26/17 2. [Truncated]  
Violation Division: Los Angeles City Fire Department  
Violation Program: UST  
Violation Source: CERS

Site ID: 389954  
Site Name: CHURCH OF SCIENTOLOGY  
Violation Date: 06-26-2019  
Citation: HSC 6.75 25299.30-25299.34 - California Health and Safety Code, Chapter 6.75, Section(s) 25299.30-25299.34  
Violation Description: Failure to submit and maintain complete and current Certification of Financial Responsibility or other mechanism of financial assurance.  
Violation Notes: Returned to compliance on 06/26/2019. Violation Description: Failure to submit and maintain complete and current Certification of Financial Responsibility or other mechanism of financial assurance. 23 CCR 16 2711(a)(11); 23 CCR 18 2808.1, 2809-2809.2; HSC 6.7 25292.2(a); HSC 6.75 25299.30-25299.34 Violation Comments: OBSERVATION: Financial responsibility documents have not been submitted to the CUPA. Current financial responsibility documents are required to be submitted annually. CORRECTIVE ACTION: Complete and submit a copy of the financial responsibility by [30 days from now].  
Violation Division: Los Angeles City Fire Department  
Violation Program: UST  
Violation Source: CERS

Evaluation:  
Eval General Type: Compliance Evaluation Inspection  
Eval Date: 09-22-2015  
Violations Found: Yes  
Eval Type: Routine done by local agency  
Eval Notes: Inspection conducted with Kreg Laughlin (kreglaughlin@mailpac.net) Chief Engineer (323.953.3238). Missing tank forms on site as well as entire HMBP not in CERS (#10245997).  
Eval Division: Los Angeles City Fire Department  
Eval Program: UST  
Eval Source: CERS  
  
Eval General Type: Compliance Evaluation Inspection  
Eval Date: 05-18-2016  
Violations Found: No  
Eval Type: Routine done by local agency  
Eval Notes: On site for routine hazardous materials and business emergency plan inspection. Consent to enter and inspect was given by KREG LAUGHLIN, CHIEF ENGINEER Observed the facility and inspected hazardous materials storage. Annual employee safety training records were maintained. The facility is responsible for identifying all hazardous materials, to include hazardous wastes, which are above disclosure thresholds. If there is a change in the type or amount of chemicals that are maintained on site, please submit revised documents (electronically) within 30 days of the change.  
Eval Division: Los Angeles City Fire Department  
Eval Program: HMRRP  
Eval Source: CERS

Map ID  
Direction  
Distance  
Elevation

MAP FINDINGS

Site

Database(s)

EDR ID Number  
EPA ID Number

**CHURCH OF SCIENTOLOGY (Continued)**

**S112981893**

Eval General Type: Other/Unknown  
Eval Date: 06-26-2019  
Violations Found: No  
Eval Type: Other, not routine, done by local agency  
Eval Notes: SB989 Facility Information Second & Greater Inspection Date: 06/26/2019 CHURCH OF SCIENTOLOGY 1404 N CATALINA ST LOS ANGELES, CA 90027 (323) 660 8292 Business Owner BUILDING MANAGEMENT SERVICES 1308 L Ron Hubbard Way Los Angeles, CA90027 5902 (323) 953 3340 Property Owner BUILDING MANAGEMENT SERVICES 3239533340 1308 L RON HUBBARD WAY LOS ANGELES, CA. 90027 Environmental Contact: KREG LAUGHLIN (323) 953 3238 KLAUGHLIN@SCIENTOLOGY.NET 1308 L RON HUBBARD WAY LOS ANGELES, CA 90027 Tank Operator: KREG LAUGHLIN 3239533238 1308 L RON HUBBARD WAY LOS ANGELES, CA. 90027 Tank Owner: PAC ESTATES (323) 9533340 1308 L RON HUBBARD WAY LOS ANGELES, CA. 90027 Tank Owner Type Non Government Facility Type Motor Vehicle Fueling CERS ID: 10245997 Assessor Parcel Number (APN): 5543017018 EPA ID: Facility ID Number: BOE#: 44042493 Inspector Pleasant [Truncated]  
Eval Division: Los Angeles City Fire Department  
Eval Program: UST  
Eval Source: CERS  
  
Eval General Type: Compliance Evaluation Inspection  
Eval Date: 09-23-2019  
Violations Found: Yes  
Eval Type: Routine done by local agency  
Eval Notes: Not reported  
Eval Division: Los Angeles City Fire Department  
Eval Program: UST  
Eval Source: CERS  
  
Eval General Type: Compliance Evaluation Inspection  
Eval Date: 09-26-2016  
Violations Found: Yes  
Eval Type: Routine done by local agency  
Eval Notes: Inspector Kurt Corral LAFD, onsite this date to conduct routine inspection of underground storage tank. Consent to enter, inspect and take photographs was given on this date by Kreg Laughlin, Chief Engineer. Monitoring system certification was conducted at this time. Monitoring certification was performed by Oscar Cervantes, JDS Testing . Tester provided the following certifications: ICC Tech #8222258 Exp: 9/29/2017 Veeder-Root #B40551 Exp: 9/16/2017 The UST monitoring panel showed all functions normal. The monitoring set up and alarm history were provided for review. The sumps and UDCs were opened for inspection and the sensors were observed positioned to detect a leak at the earliest opportunity. The spill buckets were also visually inspected. The Monitoring Plan was compared to the equipment onsite. The operation of the UST system was compared to the conditions of the operating permit. Ensure submittal of monitor certification test results within 30 [Truncated]  
Eval Division: Los Angeles City Fire Department  
Eval Program: UST  
Eval Source: CERS  
  
Eval General Type: Compliance Evaluation Inspection  
Eval Date: 10-02-2018  
Violations Found: Yes  
Eval Type: Routine done by local agency

Map ID  
Direction  
Distance  
Elevation

MAP FINDINGS

Site

Database(s)

EDR ID Number  
EPA ID Number

**CHURCH OF SCIENTOLOGY (Continued)**

**S112981893**

Eval Notes: Facility Information Date: 10 - 02 -2018 Site Address: CHURCH OF SCIENTOLOGY 1404 N CATALINA ST LOS ANGELES, CA 90027 (323) 660-8292 Business Owner BUILDING MANAGEMENT SERVICES 1308 L Ron Hubbard Way Los Angeles, CA90027-5902 (323) 953-3340 Property Owner Environmental Contact: KREG LAUGHLIN (323) 953-3238 KLAUGHLIN@SCIENTOLOGY.NET 1308 L RON HUBBARD WAY LOS ANGELES, CA 90027 Tank Operator: Tank Owner: Tank Owner Type Non-Government Facility Type Motor Vehicle Fueling CERS ID: 10245997 Assessor Parcel Number (APN): 5543017018 EPA ID: Facility ID Number: BOE#: Inspector Pleasant LAFD, on site this date to conduct routine inspection of underground storage tank. Consent to enter, inspect and take photographs was given on this date by (Site Rep). Inspection consisted of: CERS review, acceptance and/or instruction, email confirmation and scheduling, facility history [Truncated]

Eval Division: Los Angeles City Fire Department  
Eval Program: UST  
Eval Source: CERS

Eval General Type: Other/Unknown  
Eval Date: 04-21-2019  
Violations Found: No  
Eval Type: Other, not routine, done by local agency  
Eval Notes: Reviewed CERS and accepted some submittals Reviewed and Cleared Some Violations.

Eval Division: Los Angeles City Fire Department  
Eval Program: UST  
Eval Source: CERS

Eval General Type: Compliance Evaluation Inspection  
Eval Date: 09-25-2017  
Violations Found: No  
Eval Type: Routine done by local agency  
Eval Notes: Inspector Lawrence Kim with the LAFD, onsite 1404 N CATALINA AVE to conduct routine inspection of underground storage tank. Consent to enter, inspect and take photographs was given on this date by ENGINEER MONITOR CERTIFICATION was conducted at this time. Monitoring certification was performed by OSCAR CERVANTES WITH JDS TANK TESTING Tester provided the following certifications: OSCAR CERVANTES ICC: 8222258 EXP: 9-29-17 The UST monitoring panel showed all functions normal. The monitoring set up and alarm history were provided for review. The sumps and UDCs were opened for inspection and the sensors were observed positioned to detect a leak at the earliest opportunity. The spill buckets were also visually inspected. The Monitoring Plan was compared to the equipment onsite. The operation of the UST system was compared to the conditions of the operating permit. Ensure submittal of monitor certification test results within 30 days using one of the following [Truncated]

Eval Division: Los Angeles City Fire Department  
Eval Program: UST  
Eval Source: CERS

Eval General Type: Other/Unknown  
Eval Date: 09-25-2017  
Violations Found: No  
Eval Type: Other, not routine, done by local agency  
Eval Notes: Not reported  
Eval Division: Los Angeles City Fire Department  
Eval Program: HMRRP

Map ID  
Direction  
Distance  
Elevation

MAP FINDINGS

Site

Database(s)

EDR ID Number  
EPA ID Number

**CHURCH OF SCIENTOLOGY (Continued)**

**S112981893**

Eval Source: CERS

Eval General Type: Compliance Evaluation Inspection  
Eval Date: 10-03-2018  
Violations Found: No  
Eval Type: Routine done by local agency  
Eval Notes: Not reported  
Eval Division: Los Angeles City Fire Department  
Eval Program: HMRRP  
Eval Source: CERS

Eval General Type: Other/Unknown  
Eval Date: 06-26-2019  
Violations Found: Yes  
Eval Type: Other, not routine, done by local agency  
Eval Notes: Reviewed and cleared all violations. Reviewed and accepted CERS submittals.  
Eval Division: Los Angeles City Fire Department  
Eval Program: UST  
Eval Source: CERS

Eval General Type: Other/Unknown  
Eval Date: 09-22-2015  
Violations Found: No  
Eval Type: Other, not routine, done by local agency  
Eval Notes: MC testing conducted by Djerl Schultz. All notes and applicable violations documented on facility inspection report DA0SXTESZ.  
Eval Division: Los Angeles City Fire Department  
Eval Program: UST  
Eval Source: CERS

Coordinates:

Site ID: 389954  
Facility Name: CHURCH OF SCIENTOLOGY  
Env Int Type Code: HMBP  
Program ID: 10245997  
Coord Name: Not reported  
Ref Point Type Desc: Center of a facility or station.  
Latitude: 34.097000  
Longitude: -118.294990

Affiliation:

Affiliation Type Desc: Operator  
Entity Name: KREG LAUGHLIN  
Entity Title: Not reported  
Affiliation Address: Not reported  
Affiliation City: Not reported  
Affiliation State: Not reported  
Affiliation Country: Not reported  
Affiliation Zip: Not reported  
Affiliation Phone: (323) 953-3238

Affiliation Type Desc: Parent Corporation  
Entity Name: CHURCH OF SCIENTOLOGY  
Entity Title: Not reported  
Affiliation Address: Not reported

Map ID  
Direction  
Distance  
Elevation

MAP FINDINGS

Site

Database(s)

EDR ID Number  
EPA ID Number

**CHURCH OF SCIENTOLOGY (Continued)**

**S112981893**

Affiliation City:	Not reported
Affiliation State:	Not reported
Affiliation Country:	Not reported
Affiliation Zip:	Not reported
Affiliation Phone:	Not reported
Affiliation Type Desc:	UST Property Owner Name
Entity Name:	BUILDING MANAGEMENT SERVICES
Entity Title:	Not reported
Affiliation Address:	1308 L RON HUBBARD WAY
Affiliation City:	LOS ANGELES
Affiliation State:	CA
Affiliation Country:	United States
Affiliation Zip:	90027
Affiliation Phone:	(323) 953-3340
Affiliation Type Desc:	UST Tank Operator
Entity Name:	BUILDING MANAGEMENT SERVICES
Entity Title:	Not reported
Affiliation Address:	1308 L RON HUBBARD WAY
Affiliation City:	LOS ANGELES
Affiliation State:	CA
Affiliation Country:	United States
Affiliation Zip:	90027
Affiliation Phone:	(323) 953-3340
Affiliation Type Desc:	Environmental Contact
Entity Name:	KREG LAUGHLIN
Entity Title:	Not reported
Affiliation Address:	1308 L RON HUBBARD WAY
Affiliation City:	LOS ANGELES
Affiliation State:	CA
Affiliation Country:	Not reported
Affiliation Zip:	90027
Affiliation Phone:	Not reported
Affiliation Type Desc:	Facility Mailing Address
Entity Name:	Mailing Address
Entity Title:	Not reported
Affiliation Address:	1404 N CATALINA ST
Affiliation City:	LOS ANGELES
Affiliation State:	CA
Affiliation Country:	Not reported
Affiliation Zip:	90027
Affiliation Phone:	Not reported
Affiliation Type Desc:	Identification Signer
Entity Name:	KREG LAUGHLIN
Entity Title:	CHIEF ENGINEER
Affiliation Address:	Not reported
Affiliation City:	Not reported
Affiliation State:	Not reported
Affiliation Country:	Not reported
Affiliation Zip:	Not reported
Affiliation Phone:	Not reported
Affiliation Type Desc:	UST Permit Applicant

Map ID  
Direction  
Distance  
Elevation

MAP FINDINGS

Site

Database(s)

EDR ID Number  
EPA ID Number

**CHURCH OF SCIENTOLOGY (Continued)**

**S112981893**

Entity Name: KREG LAUGHLIN  
Entity Title: CHIEF ENGINEER  
Affiliation Address: Not reported  
Affiliation City: Not reported  
Affiliation State: Not reported  
Affiliation Country: Not reported  
Affiliation Zip: Not reported  
Affiliation Phone: (323) 953-3238

Affiliation Type Desc: CUPA District  
Entity Name: Los Angeles City Fire Department  
Entity Title: Not reported  
Affiliation Address: 200 North Main Street, Room 1780  
Affiliation City: Los Angeles  
Affiliation State: CA  
Affiliation Country: Not reported  
Affiliation Zip: 90012  
Affiliation Phone: (213) 978-3680

Affiliation Type Desc: Document Preparer  
Entity Name: JERRY RODRIGUEZ  
Entity Title: Not reported  
Affiliation Address: Not reported  
Affiliation City: Not reported  
Affiliation State: Not reported  
Affiliation Country: Not reported  
Affiliation Zip: Not reported  
Affiliation Phone: Not reported

Affiliation Type Desc: Legal Owner  
Entity Name: BUILDING MANAGEMENT SERVICES  
Entity Title: Not reported  
Affiliation Address: 1308 L Ron Hubbard Way  
Affiliation City: Los Angeles  
Affiliation State: CA  
Affiliation Country: United States  
Affiliation Zip: 90027-5902  
Affiliation Phone: (323) 953-3340

Affiliation Type Desc: UST Tank Owner  
Entity Name: BUILDING MANAGEMENT SERVICES  
Entity Title: Not reported  
Affiliation Address: 1308 L RON HUBBARD WAY  
Affiliation City: LOS ANGELES  
Affiliation State: CA  
Affiliation Country: United States  
Affiliation Zip: 90027  
Affiliation Phone: (323) 953-3340

HWTS:  
Name: CHURCH OF SCIENTOLOGY  
Address: 1404 N CATALINA ST  
Address 2: Not reported  
City,State,Zip: LOS ANGELES, CA 90027  
EPA ID: CAC002654404  
Inactive Date: 12/05/2010

Map ID  
Direction  
Distance  
Elevation

MAP FINDINGS

Site

Database(s)

EDR ID Number  
EPA ID Number

**CHURCH OF SCIENTOLOGY (Continued)**

**S112981893**

Create Date: 06/07/2010  
Last Act Date: 06/07/2010  
Mailing Name: Not reported  
Mailing Address: 1404 N CATALINA ST  
Mailing Address 2: Not reported  
Mailing City,State,Zip: LOS ANGELES, CA 90027  
Owner Name: CHURCH OF SCIENTOLOGY  
Owner Address: 1404 N CATALINA ST  
Owner Address 2: Not reported  
Owner City,State,Zip: LOS ANGELES, CA 90027  
Contact Name: EUGENE MARSH  
Contact Address: 1404 N CATALINA ST  
Contact Address 2: Not reported  
City,State,Zip: LOS ANGELES, CA 90027

**U113**  
**South**  
**1/8-1/4**  
**0.231 mi.**  
**1219 ft.**

**CHURCH OF SCIENTOLOGY WESTERN UNITED STATES**  
**1404 N CATALINA ST**  
**LOS ANGELES, CA 90027**

**RCRA NonGen / NLR**

**1024875521**  
**CAL912815862**

**Site 4 of 4 in cluster U**

**Relative:**  
**Lower**

RCRA NonGen / NLR:

**Actual:**  
**374 ft.**

Date form received by agency: 1991-10-08 00:00:00.0  
Facility name: CHURCH OF SCIENTOLOGY WESTERN UNITED STATES  
Facility address: 1404 N CATALINA ST  
LOS ANGELES, CA 90027-5958  
EPA ID: CAL912815862  
Mailing address: 1308 L RON HUBBARD WAY  
LOS ANGELES, CA 90027-5958  
Contact: KREG LAUGHLIN/CHF ENGINEER  
Contact address: 1308 L RON HUBBARD WAY  
LOS ANGELES, CA 90027  
Contact country: Not reported  
Contact telephone: 323-953-3238  
Contact email: KLAUGHLIN@SCIENTOLOGY.NET  
EPA Region: 09  
Classification: Non-Generator  
Description: Handler: Non-Generators do not presently generate hazardous waste

Owner/Operator Summary:

Owner/operator name: CHURCH OF SCIENTOLOGY WEST US  
Owner/operator address: 1308 L RON HUBBARD WAY  
LOS ANGELES, CA 90027  
Owner/operator country: Not reported  
Owner/operator telephone: 323-953-3340  
Owner/operator email: Not reported  
Owner/operator fax: Not reported  
Owner/operator extension: Not reported  
Legal status: Other  
Owner/Operator Type: Owner  
Owner/Op start date: Not reported  
Owner/Op end date: Not reported

Owner/operator name: KREG LAUGHLIN/CHF ENGINEER  
Owner/operator address: 1308 L RON HUBBARD WAY  
LOS ANGELES, CA 90027  
Owner/operator country: Not reported



Map ID  
Direction  
Distance  
Elevation

MAP FINDINGS

Site

Database(s)

EDR ID Number  
EPA ID Number

**CHURCH OF SCIENTOLOGY WESTERN UNITED STATES (Continued)**

**1024875521**

Owner/operator telephone: 323-953-3238  
Owner/operator email: Not reported  
Owner/operator fax: Not reported  
Owner/operator extension: Not reported  
Legal status: Other  
Owner/Operator Type: Operator  
Owner/Op start date: Not reported  
Owner/Op end date: Not reported

**Handler Activities Summary:**

U.S. importer of hazardous waste: No  
Mixed waste (haz. and radioactive): No  
Recycler of hazardous waste: No  
Transporter of hazardous waste: No  
Treater, storer or disposer of HW: No  
Underground injection activity: No  
On-site burner exemption: No  
Furnace exemption: No  
Used oil fuel burner: No  
Used oil processor: No  
Used oil refiner: No  
Used oil fuel marketer to burner: No  
Used oil Specification marketer: No  
Used oil transfer facility: No  
Used oil transporter: No

Violation Status: No violations found

**T114  
WNW  
1/8-1/4  
0.231 mi.  
1220 ft.**

**4982 HOLLYWOOD BLVD SU 3  
LOS ANGELES, CA**

**CA UST U004302942  
N/A**

**Site 3 of 11 in cluster T**

**Relative: LOS ANGELES UST:  
Lower**

**Actual: 402 ft.**  
Name: Not reported  
Address: 4982 HOLLYWOOD BLVD SU 3  
City,State,Zip: LOS ANGELES, CA  
Facility ID: Not reported  
Last Run Date: 01/01/1900  
Status: HISTORICAL

**V115 HOLLYMONT CLEANERS  
NE 1759 N VERMONT AVE  
1/8-1/4 LOS ANGELES, CA 90027**

**RCRA NonGen / NLR 1024843276  
CAL000394511**

**0.233 mi.  
1231 ft. Site 1 of 5 in cluster V**

**Relative: RCRA NonGen / NLR:  
Lower**

**Actual: 437 ft.**  
Date form received by agency: 2014-02-27 00:00:00.0  
Facility name: HOLLYMONT CLEANERS  
Facility address: 1759 N VERMONT AVE  
LOS ANGELES, CA 90027  
EPA ID: CAL000394511  
Contact: LAURA SHIN  
Contact address: 1759 N VERMONT AVE  
LOS ANGELES, CA 90027

Map ID  
Direction  
Distance  
Elevation

MAP FINDINGS

Site

Database(s)

EDR ID Number  
EPA ID Number

**HOLLYMONT CLEANERS (Continued)**

**1024843276**

Contact country: Not reported  
Contact telephone: 818-239-6046  
Contact email: LAURASHIN0614@GMAIL.COM  
EPA Region: 09  
Classification: Non-Generator  
Description: Handler: Non-Generators do not presently generate hazardous waste

**Owner/Operator Summary:**

Owner/operator name: LAURA SHIN  
Owner/operator address: 1759 N VERMONT AVE  
LOS ANGELES, CA 90027

Owner/operator country: Not reported  
Owner/operator telephone: 818-239-6046  
Owner/operator email: Not reported  
Owner/operator fax: Not reported  
Owner/operator extension: Not reported  
Legal status: Other  
Owner/Operator Type: Operator  
Owner/Op start date: Not reported  
Owner/Op end date: Not reported

Owner/operator name: JULIE SHIN  
Owner/operator address: 1759 N VERMONT AVE  
LOS ANGELES, CA 90027

Owner/operator country: Not reported  
Owner/operator telephone: 818-239-6033  
Owner/operator email: Not reported  
Owner/operator fax: Not reported  
Owner/operator extension: Not reported  
Legal status: Other  
Owner/Operator Type: Owner  
Owner/Op start date: Not reported  
Owner/Op end date: Not reported

**Handler Activities Summary:**

U.S. importer of hazardous waste: No  
Mixed waste (haz. and radioactive): No  
Recycler of hazardous waste: No  
Transporter of hazardous waste: No  
Treater, storer or disposer of HW: No  
Underground injection activity: No  
On-site burner exemption: No  
Furnace exemption: No  
Used oil fuel burner: No  
Used oil processor: No  
Used oil refiner: No  
Used oil fuel marketer to burner: No  
Used oil Specification marketer: No  
Used oil transfer facility: No  
Used oil transporter: No

Violation Status: No violations found

Map ID  
Direction  
Distance  
Elevation

MAP FINDINGS

EDR ID Number  
EPA ID Number

V116      HOLLYMONT CLEANERS & LAUNDRY, SOO DUK OH      CA DRYCLEANERS      S121697758  
NE      1759 N VERMONT AVE      N/A  
1/8-1/4      LOS ANGELES, CA 90027  
0.233 mi.  
1231 ft.      Site 2 of 5 in cluster V

Relative:      DRYCLEAN SOUTH COAST:  
Lower      Name:      HOLLYMONT CLEANERS & LAUNDRY, SOO DUK OH  
Actual:      Address:      1759 N VERMONT AVE  
437 ft.      City,State,Zip:      LOS ANGELES, CA 90027  
Facility ID:      42910  
Application Number:      119295  
Permit Number:      M36413  
Status:      O  
Representative Name:      SOO DUK OH  
Representative Telephone:      213 6648719  
Permit Status:      INACTIVE  
BCAT Number:      000234  
BCAT Description:      DRY CLEANING EQUIP PERCHLOROETHYLENE  
CCAT Number:      Not reported  
CCAT Description:      Not reported  
UTM East:      0  
UTM North:      0

V117      HOLLYMONT CLEANERS      CA CERS HAZ WASTE      S113024947  
NE      1759 N VERMONT AVE      CA DRYCLEANERS      N/A  
1/8-1/4      LOS ANGELES, CA 90027      CA HAZNET  
0.233 mi.      Site 3 of 5 in cluster V      CA HAZMAT  
1231 ft.      CA CERS  
CA HWTS

Relative:      CERS HAZ WASTE:  
Lower      Name:      HOLLYMONT CLEANERS  
Actual:      Address:      1759 N VERMONT AVE  
437 ft.      City,State,Zip:      LOS ANGELES, CA 90027  
Site ID:      122965  
CERS ID:      10250065  
CERS Description:      Hazardous Waste Generator

DRYCLEANERS:  
Name:      HOLLYMONT CLEANERS  
Address:      1759 N VERMONT AVE  
City,State,Zip:      LOS ANGELES, CA 90027  
EPA Id:      CAL000394511  
NAICS Code:      81232  
NAICS Description:      Drycleaning and Laundry Services (except Coin-Operated)  
SIC Code:      7211  
SIC Description:      Power Laundries, Family and Commercial  
Create Date:      02/27/2014  
Facility Active:      Yes  
Inactive Date:      Not reported  
Facility Addr2:      Not reported  
Owner Name:      JULIE SHIN  
Owner Address:      1759 N VERMONT AVE  
Owner Address 2:      Not reported  
Owner Telephone:      8182396033  
Contact Name:      LAURA SHIN  
Contact Address:      1759 N VERMONT AVE  
Contact Address 2:      Not reported

Map ID  
Direction  
Distance  
Elevation

MAP FINDINGS

Site

Database(s)

EDR ID Number  
EPA ID Number

**HOLLYMONT CLEANERS (Continued)**

**S113024947**

Contact Telephone: 8182396046  
Mailing Name: Not reported  
Mailing Address 1: 1759 N VERMONT AVE  
Mailing Address 2: Not reported  
Mailing City: LOS ANGELES  
Mailing State: CA  
Mailing Zip: 900270000  
Owner Fax: 0  
Region Code: 3

**DRYCLEAN SOUTH COAST:**

Name: HOLLYMONT CLEANERS & LAUNDRY  
Address: 1759 N VERMONT AVE  
City,State,Zip: LOS ANGELES, CA 90027  
Facility ID: 57071  
Application Number: 157040  
Permit Number: M57621  
Status: O  
Representative Name: YOUNG NAM KIM  
Representative Telephone: 213 6648719  
Permit Status: INACTIVE  
BCAT Number: 000234  
BCAT Description: DRY CLEANING EQUIP PERCHLOROETHYLENE  
CCAT Number: Not reported  
CCAT Description: Not reported  
UTM East: 380.8999939  
UTM North: 3774.1000977

Name: HOLLYMONT CLEANERS & LAUNDRY  
Address: 1759 N VERMONT AVE  
City,State,Zip: LOS ANGELES, CA 90027  
Facility ID: 57071  
Application Number: 166596  
Permit Number: M63170  
Status: O  
Representative Name: YOUNG NAM KIM  
Representative Telephone: 213 6648719  
Permit Status: INACTIVE  
BCAT Number: 000234  
BCAT Description: DRY CLEANING EQUIP PERCHLOROETHYLENE  
CCAT Number: Not reported  
CCAT Description: Not reported  
UTM East: 380.8999939  
UTM North: 3774.1000977

Name: HOLLYMONT CLEANERS & LAUNDRY  
Address: 1759 N VERMONT AVE  
City,State,Zip: LOS ANGELES, CA 90027  
Facility ID: 57071  
Application Number: 207464  
Permit Number: D16321  
Status: O  
Representative Name: YOUNG NAM KIM  
Representative Telephone: 213 6648719  
Permit Status: INACT\_NR  
BCAT Number: 000234  
BCAT Description: DRY CLEANING EQUIP PERCHLOROETHYLENE

Map ID  
Direction  
Distance  
Elevation

MAP FINDINGS

Site

Database(s)

EDR ID Number  
EPA ID Number

**HOLLYMONT CLEANERS (Continued)**

**S113024947**

CCAT Number: Not reported  
CCAT Description: Not reported  
UTM East: 380.8999939  
UTM North: 3774.1000977

Name: HOLLYMONT CLEANERS & LAUNDRY  
Address: 1759 N VERMONT AVE  
City,State,Zip: LOS ANGELES, CA 90027  
Facility ID: 109212  
Application Number: 316926  
Permit Number: F00181  
Status: A  
Representative Name: MARIANN M JUNG  
Representative Telephone: 213 6648719  
Permit Status: INACTIVE  
BCAT Number: 000234  
BCAT Description: DRY CLEANING EQUIP PERCHLOROETHYLENE  
CCAT Number: Not reported  
CCAT Description: Not reported  
UTM East: 380.82699585  
UTM North: 3774.0800781

Name: HOLLYMONT CLEANERS & LAUNDRY  
Address: 1759 N VERMONT AVE  
City,State,Zip: LOS ANGELES, CA 90027  
Facility ID: 109212  
Application Number: 411510  
Permit Number: F58527  
Status: A  
Representative Name: MARIANN M JUNG  
Representative Telephone: 213 6648719  
Permit Status: INACTIVE  
BCAT Number: 000603  
BCAT Description: DRY CLEANING, DRY-TO-DRY NV, W/ SIC, PERC  
CCAT Number: Not reported  
CCAT Description: Not reported  
UTM East: 380.82699585  
UTM North: 3774.0800781

Name: HOLLYMONT CLEANERS & LAUNDRY  
Address: 1759 N VERMONT AVE  
City,State,Zip: LOS ANGELES, CA 90027  
Facility ID: 109212  
Application Number: 468090  
Permit Number: F90966  
Status: A  
Representative Name: MARIANN M JUNG  
Representative Telephone: 213 6648719  
Permit Status: INACTIVE  
BCAT Number: 000603  
BCAT Description: DRY CLEANING, DRY-TO-DRY NV, W/ SIC, PERC  
CCAT Number: Not reported  
CCAT Description: Not reported  
UTM East: 380.82699585  
UTM North: 3774.0800781

Name: HOLLYMONT CLEANERS & LAUNDRY

Map ID  
Direction  
Distance  
Elevation

MAP FINDINGS

Site

Database(s)

EDR ID Number  
EPA ID Number

**HOLLYMONT CLEANERS (Continued)**

**S113024947**

Address: 1759 N VERMONT AVE  
City,State,Zip: LOS ANGELES, CA 90027  
Facility ID: 109212  
Application Number: 561524  
Permit Number: G30485  
Status: A  
Representative Name: MARIANN M JUNG  
Representative Telephone: 213 6648719  
Permit Status: ACTIVE  
BCAT Number: 000605  
BCAT Description: Dry Cleaning--HC Glycol Ethers  
CCAT Number: Not reported  
CCAT Description: Not reported  
UTM East: 380.82699585  
UTM North: 3774.0800781

Name: HOLLYMONT CLEANERS & LAUNDRY  
Address: 1759 N VERMONT AVE  
City,State,Zip: LOS ANGELES, CA 90027  
Facility ID: 2849  
Application Number: C36209  
Permit Number: M18302  
Status: O  
Representative Name: Not reported  
Representative Telephone: Not reported  
Permit Status: INACTIVE  
BCAT Number: 000234  
BCAT Description: DRY CLEANING EQUIP PERCHLOROETHYLENE  
CCAT Number: Not reported  
CCAT Description: Not reported  
UTM East: 0  
UTM North: 0

**HAZNET:**

Name: HOLLYMONT CLEANERS  
Address: 1759 N VERMONT AVE  
Address 2: Not reported  
City,State,Zip: LOS ANGELES, CA 900274305  
Contact: KI HO JUNG  
Telephone: 3236648719  
Mailing Name: Not reported  
Mailing Address: 1759 N VERMONT AVE

Year: 2008  
Gepaid: CAL000009684  
TSD EPA ID: NVR000076158  
CA Waste Code: 134 - Aqueous solution with total organic residues less than 10 percent  
Disposal Method: H020 - Solvents Recovery  
Tons: Not reported

Year: 2008  
Gepaid: CAL000009684  
TSD EPA ID: NVR000076158  
CA Waste Code: 211 - Halogenated solvents (chloroforms, methyl chloride, perchloroethylene, etc)  
Disposal Method: H020 - Solvents Recovery

Map ID  
Direction  
Distance  
Elevation

MAP FINDINGS

Site

Database(s)

EDR ID Number  
EPA ID Number

**HOLLYMONT CLEANERS (Continued)**

**S113024947**

Tons:	0.1251
Year:	2008
Gepaid:	CAL000009684
TSD EPA ID:	NVR000076158
CA Waste Code:	213 - Hydrocarbon solvents (benzene, hexane, Stoddard, Etc.)
Disposal Method:	H020 - Solvents Recovery
Tons:	Not reported
Year:	2007
Gepaid:	CAL000009684
TSD EPA ID:	NVR000076158
CA Waste Code:	134 - Aqueous solution with total organic residues less than 10 percent
Disposal Method:	-
Tons:	Not reported
Year:	2007
Gepaid:	CAL000009684
TSD EPA ID:	NVR000076158
CA Waste Code:	211 - Halogenated solvents (chloroforms, methyl chloride, perchloroethylene, etc)
Disposal Method:	-
Tons:	0.1251
Year:	2006
Gepaid:	CAL000009684
TSD EPA ID:	NVR000076158
CA Waste Code:	211 - Halogenated solvents (chloroforms, methyl chloride, perchloroethylene, etc)
Disposal Method:	-
Tons:	0.1251
Year:	2006
Gepaid:	CAL000009684
TSD EPA ID:	NVR000076158
CA Waste Code:	-
Disposal Method:	-
Tons:	Not reported
Year:	2006
Gepaid:	CAL000009684
TSD EPA ID:	NVR000076158
CA Waste Code:	134 - Aqueous solution with total organic residues less than 10 percent
Disposal Method:	-
Tons:	Not reported
Year:	2005
Gepaid:	CAL000009684
TSD EPA ID:	NVR000076158
CA Waste Code:	211 - Halogenated solvents (chloroforms, methyl chloride, perchloroethylene, etc)
Disposal Method:	-
Tons:	0.2801
Year:	2005

Map ID  
Direction  
Distance  
Elevation

MAP FINDINGS

Site

Database(s)

EDR ID Number  
EPA ID Number

**HOLLYMONT CLEANERS (Continued)**

**S113024947**

Gepaid: CAL000009684  
TSD EPA ID: NVR000076158  
CA Waste Code: 134 - Aqueous solution with total organic residues less than 10 percent  
Disposal Method: -  
Tons: Not reported

[Click this hyperlink](#) while viewing on your computer to access 2 additional CA HAZNET: record(s) in the EDR Site Report.

**Additional Info:**

Year: 2007  
Gen EPA ID: CAL000009684

Shipment Date: 20070531  
Creation Date: 8/9/2012 22:15:10  
Receipt Date: Not reported  
Manifest ID: 000271264GBF  
Trans EPA ID: CAR000166827  
Trans Name: AMERICAN INDUSTRIAL SERVICES  
Trans 2 EPA ID: CAR000161836  
Trans 2 Name: TECHNICHEM INC  
TSD EPA ID: NVR000076158  
Trans Name: RESOLVENT INC  
TSD Alt EPA ID: Not reported  
TSD Alt Name: Not reported  
Waste Code Description: 211 - Halogenated solvents (chloroform, methyl chloride, perchloroethylene, etc.  
RCRA Code: F002  
Meth Code: - Not reported  
Quantity Tons: Not reported  
Waste Quantity: Not reported  
Quantity Unit: Not reported  
Additional Code 1: Not reported  
Additional Code 2: Not reported  
Additional Code 3: Not reported  
Additional Code 4: Not reported  
Additional Code 5: Not reported

Shipment Date: 20070531  
Creation Date: 8/9/2012 22:15:10  
Receipt Date: Not reported  
Manifest ID: 000271264GBF  
Trans EPA ID: CAR000166827  
Trans Name: AMERICAN INDUSTRIAL SERVICES  
Trans 2 EPA ID: CAR000161836  
Trans 2 Name: TECHNICHEM INC  
TSD EPA ID: NVR000076158  
Trans Name: RESOLVENT INC  
TSD Alt EPA ID: Not reported  
TSD Alt Name: Not reported  
Waste Code Description: 134 - Aqueous solution with <10% total organic residues  
RCRA Code: D039  
Meth Code: - Not reported  
Quantity Tons: Not reported  
Waste Quantity: Not reported



Map ID  
Direction  
Distance  
Elevation

MAP FINDINGS

Site

Database(s)

EDR ID Number  
EPA ID Number

**HOLLYMONT CLEANERS (Continued)**

**S113024947**

Quantity Unit:	Not reported
Additional Code 1:	Not reported
Additional Code 2:	Not reported
Additional Code 3:	Not reported
Additional Code 4:	Not reported
Additional Code 5:	Not reported
Shipment Date:	20070531
Creation Date:	8/9/2012 22:15:10
Receipt Date:	Not reported
Manifest ID:	000271264GBF
Trans EPA ID:	CAR000166827
Trans Name:	AMERICAN INDUSTRIAL SERVICES
Trans 2 EPA ID:	CAR000161836
Trans 2 Name:	TECHNICHEM INC
TSDf EPA ID:	NVR000076158
Trans Name:	RESOLVENT INC
TSDf Alt EPA ID:	Not reported
TSDf Alt Name:	Not reported
Waste Code Description:	211 - Halogenated solvents (chloroform, methyl chloride, perchloroethylene, etc.
RCRA Code:	F002
Meth Code:	- Not reported
Quantity Tons:	0.1251
Waste Quantity:	30
Quantity Unit:	G
Additional Code 1:	Not reported
Additional Code 2:	Not reported
Additional Code 3:	Not reported
Additional Code 4:	Not reported
Additional Code 5:	Not reported
Additional Info:	
Year:	2006
Gen EPA ID:	CAL000009684
Shipment Date:	20060327
Creation Date:	7/10/2006 18:30:19
Receipt Date:	Not reported
Manifest ID:	24997381
Trans EPA ID:	CAR000166827
Trans Name:	AMERICAN INDUSTRIAL SERVICES
Trans 2 EPA ID:	CAR000161836
Trans 2 Name:	TECHNICHEM INC
TSDf EPA ID:	NVR000076158
Trans Name:	RESOLVENT INC
TSDf Alt EPA ID:	Not reported
TSDf Alt Name:	Not reported
Waste Code Description:	- Not reported
RCRA Code:	Not reported
Meth Code:	- Not reported
Quantity Tons:	Not reported
Waste Quantity:	Not reported
Quantity Unit:	Not reported
Additional Code 1:	Not reported
Additional Code 2:	Not reported
Additional Code 3:	Not reported

Map ID  
Direction  
Distance  
Elevation

MAP FINDINGS

Site

Database(s)

EDR ID Number  
EPA ID Number

**HOLLYMONT CLEANERS (Continued)**

**S113024947**

Additional Code 4: Not reported  
Additional Code 5: Not reported  
  
Shipment Date: 20060327  
Creation Date: 7/10/2006 18:30:19  
Receipt Date: Not reported  
Manifest ID: 24997381  
Trans EPA ID: CAR000166827  
Trans Name: AMERICAN INDUSTRIAL SERVICES  
Trans 2 EPA ID: CAR000161836  
Trans 2 Name: TECHNICHEM INC  
TSDF EPA ID: NVR000076158  
Trans Name: RESOLVENT INC  
TSDF Alt EPA ID: Not reported  
TSDF Alt Name: Not reported  
Waste Code Description: 134 - Aqueous solution with <10% total organic residues  
RCRA Code: D039  
Meth Code: - Not reported  
Quantity Tons: Not reported  
Waste Quantity: Not reported  
Quantity Unit: Not reported  
Additional Code 1: Not reported  
Additional Code 2: Not reported  
Additional Code 3: Not reported  
Additional Code 4: Not reported  
Additional Code 5: Not reported

Shipment Date: 20060327  
Creation Date: 7/10/2006 18:30:19  
Receipt Date: Not reported  
Manifest ID: 24997381  
Trans EPA ID: CAR000166827  
Trans Name: AMERICAN INDUSTRIAL SERVICES  
Trans 2 EPA ID: CAR000161836  
Trans 2 Name: TECHNICHEM INC  
TSDF EPA ID: NVR000076158  
Trans Name: RESOLVENT INC  
TSDF Alt EPA ID: Not reported  
TSDF Alt Name: Not reported  
Waste Code Description: 211 - Halogenated solvents (chloroform, methyl chloride, perchloroethylene, etc.  
RCRA Code: F002  
Meth Code: - Not reported  
Quantity Tons: 0.1251  
Waste Quantity: 30  
Quantity Unit: G  
Additional Code 1: Not reported  
Additional Code 2: Not reported  
Additional Code 3: Not reported  
Additional Code 4: Not reported  
Additional Code 5: Not reported

Additional Info:  
Year: 1996  
Gen EPA ID: CAL000009684  
  
Shipment Date: 19960425

Map ID  
Direction  
Distance  
Elevation

MAP FINDINGS

Site

Database(s)

EDR ID Number  
EPA ID Number

**HOLLYMONT CLEANERS (Continued)**

**S113024947**

Creation Date: 10/4/1996 0:00:00  
Receipt Date: 19960426  
Manifest ID: 96266536  
Trans EPA ID: CAD981414386  
Trans Name: Not reported  
Trans 2 EPA ID: Not reported  
Trans 2 Name: Not reported  
TSDF EPA ID: CAD981397417  
Trans Name: Not reported  
TSDF Alt EPA ID: CAD981397417  
TSDF Alt Name: Not reported  
Waste Code Description: 211 - Halogenated solvents (chloroform, methyl chloride, perchloroethylene, etc.

RCRA Code: F002  
Meth Code: R01 - Recycler  
Quantity Tons: 0.05  
Waste Quantity: 12  
Quantity Unit: G  
Additional Code 1: Not reported  
Additional Code 2: Not reported  
Additional Code 3: Not reported  
Additional Code 4: Not reported  
Additional Code 5: Not reported

Shipment Date: 19960425  
Creation Date: 10/4/1996 0:00:00  
Receipt Date: 19960426  
Manifest ID: 96266536  
Trans EPA ID: CAD981414386  
Trans Name: Not reported  
Trans 2 EPA ID: Not reported  
Trans 2 Name: Not reported  
TSDF EPA ID: CAD981397417  
Trans Name: Not reported  
TSDF Alt EPA ID: CAD981397417  
TSDF Alt Name: Not reported  
Waste Code Description: 211 - Halogenated solvents (chloroform, methyl chloride, perchloroethylene, etc.

RCRA Code: F002  
Meth Code: R01 - Recycler  
Quantity Tons: 0.2107  
Waste Quantity: 0.25  
Quantity Unit: Y  
Additional Code 1: Not reported  
Additional Code 2: Not reported  
Additional Code 3: Not reported  
Additional Code 4: Not reported  
Additional Code 5: Not reported

Additional Info:  
Year: 2005  
Gen EPA ID: CAL000009684

Shipment Date: 20050607  
Creation Date: 8/17/2005 18:32:59  
Receipt Date: 20050610  
Manifest ID: 24550464

Map ID  
Direction  
Distance  
Elevation

MAP FINDINGS

Site

Database(s)

EDR ID Number  
EPA ID Number

**HOLLYMONT CLEANERS (Continued)**

**S113024947**

Trans EPA ID:	CAR000036921
Trans Name:	CONSOLIDATED WESTERN
Trans 2 EPA ID:	CAD981375983
Trans 2 Name:	TECHNICHEM INC
TSDF EPA ID:	NVR000076158
Trans Name:	RESOLVENT INC
TSDF Alt EPA ID:	Not reported
TSDF Alt Name:	Not reported
Waste Code Description:	211 - Halogenated solvents (chloroform, methyl chloride, perchloroethylene, etc.
RCRA Code:	F002
Meth Code:	- Not reported
Quantity Tons:	0.155
Waste Quantity:	310
Quantity Unit:	P
Additional Code 1:	Not reported
Additional Code 2:	Not reported
Additional Code 3:	Not reported
Additional Code 4:	Not reported
Additional Code 5:	Not reported
Shipment Date:	20050607
Creation Date:	8/17/2005 18:32:59
Receipt Date:	20050610
Manifest ID:	24550464
Trans EPA ID:	CAR000036921
Trans Name:	CONSOLIDATED WESTERN
Trans 2 EPA ID:	CAD981375983
Trans 2 Name:	TECHNICHEM INC
TSDF EPA ID:	NVR000076158
Trans Name:	RESOLVENT INC
TSDF Alt EPA ID:	Not reported
TSDF Alt Name:	Not reported
Waste Code Description:	213 - Hydrocarbon solvents (benzene, hexane, Stoddard, etc.
RCRA Code:	NA
Meth Code:	- Not reported
Quantity Tons:	Not reported
Waste Quantity:	Not reported
Quantity Unit:	P
Additional Code 1:	Not reported
Additional Code 2:	Not reported
Additional Code 3:	Not reported
Additional Code 4:	Not reported
Additional Code 5:	Not reported
Shipment Date:	20050607
Creation Date:	8/17/2005 18:32:59
Receipt Date:	20050610
Manifest ID:	24550464
Trans EPA ID:	CAR000036921
Trans Name:	CONSOLIDATED WESTERN
Trans 2 EPA ID:	CAD981375983
Trans 2 Name:	TECHNICHEM INC
TSDF EPA ID:	NVR000076158
Trans Name:	RESOLVENT INC
TSDF Alt EPA ID:	Not reported
TSDF Alt Name:	Not reported

Map ID  
Direction  
Distance  
Elevation

MAP FINDINGS

Site

Database(s)

EDR ID Number  
EPA ID Number

**HOLLYMONT CLEANERS (Continued)**

**S113024947**

Waste Code Description:	211 - Halogenated solvents (chloroform, methyl chloride, perchloroethylene, etc.
RCRA Code:	F002
Meth Code:	- Not reported
Quantity Tons:	Not reported
Waste Quantity:	Not reported
Quantity Unit:	G
Additional Code 1:	Not reported
Additional Code 2:	Not reported
Additional Code 3:	Not reported
Additional Code 4:	Not reported
Additional Code 5:	Not reported
Shipment Date:	20050607
Creation Date:	8/17/2005 18:32:59
Receipt Date:	20050610
Manifest ID:	24550464
Trans EPA ID:	CAR000036921
Trans Name:	CONSOLIDATED WESTERN
Trans 2 EPA ID:	CAD981375983
Trans 2 Name:	TECHNICHEM INC
TSDf EPA ID:	NVR000076158
Trans Name:	RESOLVENT INC
TSDf Alt EPA ID:	Not reported
TSDf Alt Name:	Not reported
Waste Code Description:	134 - Aqueous solution with <10% total organic residues
RCRA Code:	D039
Meth Code:	- Not reported
Quantity Tons:	Not reported
Waste Quantity:	Not reported
Quantity Unit:	G
Additional Code 1:	Not reported
Additional Code 2:	Not reported
Additional Code 3:	Not reported
Additional Code 4:	Not reported
Additional Code 5:	Not reported
Shipment Date:	20050118
Creation Date:	4/3/2005 18:31:55
Receipt Date:	20050124
Manifest ID:	24186277
Trans EPA ID:	CAR000036921
Trans Name:	CONSOLIDATED WESTERN
Trans 2 EPA ID:	CAD981375983
Trans 2 Name:	TECHNICHEM INC
TSDf EPA ID:	NVR000076158
Trans Name:	RESOLVENT INC
TSDf Alt EPA ID:	Not reported
TSDf Alt Name:	Not reported
Waste Code Description:	211 - Halogenated solvents (chloroform, methyl chloride, perchloroethylene, etc.
RCRA Code:	F002
Meth Code:	- Not reported
Quantity Tons:	Not reported
Waste Quantity:	Not reported
Quantity Unit:	P
Additional Code 1:	Not reported

Map ID  
Direction  
Distance  
Elevation

MAP FINDINGS

Site

Database(s)

EDR ID Number  
EPA ID Number

**HOLLYMONT CLEANERS (Continued)**

**S113024947**

Additional Code 2:	Not reported
Additional Code 3:	Not reported
Additional Code 4:	Not reported
Additional Code 5:	Not reported
Shipment Date:	20050118
Creation Date:	4/3/2005 18:31:55
Receipt Date:	20050124
Manifest ID:	24186277
Trans EPA ID:	CAR000036921
Trans Name:	CONSOLIDATED WESTERN
Trans 2 EPA ID:	CAD981375983
Trans 2 Name:	TECHNICHEM INC
TSDf EPA ID:	NVR000076158
Trans Name:	RESOLVENT INC
TSDf Alt EPA ID:	Not reported
TSDf Alt Name:	Not reported
Waste Code Description:	211 - Halogenated solvents (chloroform, methyl chloride, perchloroethylene, etc.
RCRA Code:	F002
Meth Code:	- Not reported
Quantity Tons:	0.1251
Waste Quantity:	30
Quantity Unit:	G
Additional Code 1:	Not reported
Additional Code 2:	Not reported
Additional Code 3:	Not reported
Additional Code 4:	Not reported
Additional Code 5:	Not reported
Shipment Date:	20050118
Creation Date:	4/3/2005 18:31:55
Receipt Date:	20050124
Manifest ID:	24186277
Trans EPA ID:	CAR000036921
Trans Name:	CONSOLIDATED WESTERN
Trans 2 EPA ID:	CAD981375983
Trans 2 Name:	TECHNICHEM INC
TSDf EPA ID:	NVR000076158
Trans Name:	RESOLVENT INC
TSDf Alt EPA ID:	Not reported
TSDf Alt Name:	Not reported
Waste Code Description:	134 - Aqueous solution with <10% total organic residues
RCRA Code:	D039
Meth Code:	- Not reported
Quantity Tons:	Not reported
Waste Quantity:	Not reported
Quantity Unit:	G
Additional Code 1:	Not reported
Additional Code 2:	Not reported
Additional Code 3:	Not reported
Additional Code 4:	Not reported
Additional Code 5:	Not reported
Shipment Date:	20050118
Creation Date:	4/3/2005 18:31:55
Receipt Date:	20050124

Map ID  
Direction  
Distance  
Elevation

MAP FINDINGS

Site

Database(s)

EDR ID Number  
EPA ID Number

**HOLLYMONT CLEANERS (Continued)**

**S113024947**

Manifest ID: 24186277  
Trans EPA ID: CAR000036921  
Trans Name: CONSOLIDATED WESTERN  
Trans 2 EPA ID: CAD981375983  
Trans 2 Name: TECHNICHEM INC  
TSDF EPA ID: NVR000076158  
Trans Name: RESOLVENT INC  
TSDF Alt EPA ID: Not reported  
TSDF Alt Name: Not reported  
Waste Code Description: 213 - Hydrocarbon solvents (benzene, hexane, Stoddard, etc.  
RCRA Code: NA  
Meth Code: - Not reported  
Quantity Tons: Not reported  
Waste Quantity: Not reported  
Quantity Unit: P  
Additional Code 1: Not reported  
Additional Code 2: Not reported  
Additional Code 3: Not reported  
Additional Code 4: Not reported  
Additional Code 5: Not reported

**Additional Info:**

Year: 2008  
Gen EPA ID: CAL000009684

Shipment Date: 20080328  
Creation Date: 8/25/2008 18:30:24  
Receipt Date: 20080401  
Manifest ID: 000380272GBF  
Trans EPA ID: CAR000166827  
Trans Name: AMERICAN INDUSTRIAL SERVICES  
Trans 2 EPA ID: CAR000161836  
Trans 2 Name: TECHNICHEM INC  
TSDF EPA ID: NVR000076158  
Trans Name: RESOLVENT INC  
TSDF Alt EPA ID: Not reported  
TSDF Alt Name: Not reported  
Waste Code Description: 211 - Halogenated solvents (chloroform, methyl chloride, perchloroethylene, etc.

RCRA Code: F002  
Meth Code: H020 - Solvents Recovery  
Quantity Tons: Not reported  
Waste Quantity: Not reported  
Quantity Unit: Not reported  
Additional Code 1: Not reported  
Additional Code 2: Not reported  
Additional Code 3: Not reported  
Additional Code 4: Not reported  
Additional Code 5: Not reported

Shipment Date: 20080328  
Creation Date: 8/25/2008 18:30:24  
Receipt Date: 20080401  
Manifest ID: 000380272GBF  
Trans EPA ID: CAR000166827  
Trans Name: AMERICAN INDUSTRIAL SERVICES  
Trans 2 EPA ID: CAR000161836

Map ID  
Direction  
Distance  
Elevation

MAP FINDINGS

Site

Database(s)

EDR ID Number  
EPA ID Number

**HOLLYMONT CLEANERS (Continued)**

**S113024947**

Trans 2 Name: TECHNICHEM INC  
TSDF EPA ID: NVR000076158  
Trans Name: RESOLVENT INC  
TSDF Alt EPA ID: Not reported  
TSDF Alt Name: Not reported  
Waste Code Description: 213 - Hydrocarbon solvents (benzene, hexane, Stoddard, etc.  
RCRA Code: Not reported  
Meth Code: H020 - Solvents Recovery  
Quantity Tons: Not reported  
Waste Quantity: Not reported  
Quantity Unit: Not reported  
Additional Code 1: Not reported  
Additional Code 2: Not reported  
Additional Code 3: Not reported  
Additional Code 4: Not reported  
Additional Code 5: Not reported

Shipment Date: 20080328  
Creation Date: 8/25/2008 18:30:24  
Receipt Date: 20080401  
Manifest ID: 000380272GBF  
Trans EPA ID: CAR000166827  
Trans Name: AMERICAN INDUSTRIAL SERVICES  
Trans 2 EPA ID: CAR000161836  
Trans 2 Name: TECHNICHEM INC  
TSDF EPA ID: NVR000076158  
Trans Name: RESOLVENT INC  
TSDF Alt EPA ID: Not reported  
TSDF Alt Name: Not reported  
Waste Code Description: 134 - Aqueous solution with <10% total organic residues  
RCRA Code: D039  
Meth Code: H020 - Solvents Recovery  
Quantity Tons: Not reported  
Waste Quantity: Not reported  
Quantity Unit: Not reported  
Additional Code 1: Not reported  
Additional Code 2: Not reported  
Additional Code 3: Not reported  
Additional Code 4: Not reported  
Additional Code 5: Not reported

Shipment Date: 20080328  
Creation Date: 8/25/2008 18:30:24  
Receipt Date: 20080401  
Manifest ID: 000380272GBF  
Trans EPA ID: CAR000166827  
Trans Name: AMERICAN INDUSTRIAL SERVICES  
Trans 2 EPA ID: CAR000161836  
Trans 2 Name: TECHNICHEM INC  
TSDF EPA ID: NVR000076158  
Trans Name: RESOLVENT INC  
TSDF Alt EPA ID: Not reported  
TSDF Alt Name: Not reported  
Waste Code Description: 211 - Halogenated solvents (chloroform, methyl chloride, perchloroethylene, etc.  
RCRA Code: F002  
Meth Code: H020 - Solvents Recovery



Map ID  
Direction  
Distance  
Elevation

MAP FINDINGS

Site

Database(s)

EDR ID Number  
EPA ID Number

**HOLLYMONT CLEANERS (Continued)**

**S113024947**

Quantity Tons: 0.1251  
Waste Quantity: 30  
Quantity Unit: G  
Additional Code 1: Not reported  
Additional Code 2: Not reported  
Additional Code 3: Not reported  
Additional Code 4: Not reported  
Additional Code 5: Not reported

**LOS ANGELES HM:**

Name: HOLLYMONT CLEANERS  
Address: 1759 N VERMONT AVE  
City,State,Zip: LOS ANGELES, CA 90027  
Facility ID: FA0025316  
Last Run Date: 06/01/2019  
Status: ACTIVE

**CERS:**

Name: HOLLYMONT CLEANERS  
Address: 1759 N VERMONT AVE  
City,State,Zip: LOS ANGELES, CA 90027  
Site ID: 122965  
CERS ID: 10250065  
CERS Description: Chemical Storage Facilities

**Violations:**

Site ID: 122965  
Site Name: HOLLYMONT CLEANERS  
Violation Date: 09-16-2016  
Citation: HSC 6.95 25508(a)(1) - California Health and Safety Code, Chapter 6.95, Section(s) 25508(a)(1)  
Violation Description: Failure to establish and electronically submit an adequate emergency response plan and procedures for a release or threatened release of a hazardous material.  
Violation Notes: Returned to compliance on 09/19/2016.  
Violation Division: Los Angeles City Fire Department  
Violation Program: HMRRP  
Violation Source: CERS

Site ID: 122965  
Site Name: HOLLYMONT CLEANERS  
Violation Date: 10-09-2019  
Citation: HSC 6.95 25508(a)(1) - California Health and Safety Code, Chapter 6.95, Section(s) 25508(a)(1)  
Violation Description: Failure to complete and electronically submit a site map with all required content.  
Violation Notes: Returned to compliance on 12/23/2019. Review, update and resubmit the site map in CERS to include all required elements. You can download detailed SITE MAP INSTRUCTIONS in the Hazardous Materials Business Plan (HMBP) Section using the following link  
<https://www.lafd.org/fire-prevention/cupa/documents-forms>  
Violation Division: Los Angeles City Fire Department  
Violation Program: HMRRP  
Violation Source: CERS

Site ID: 122965  
Site Name: HOLLYMONT CLEANERS

Map ID  
Direction  
Distance  
Elevation

MAP FINDINGS

Site

Database(s)

EDR ID Number  
EPA ID Number

**HOLLYMONT CLEANERS (Continued)**

**S113024947**

Violation Date: 09-09-2013  
Citation: HSC 6.95 25503.5(a) - California Health and Safety Code, Chapter 6.95, Section(s) 25503.5(a)  
Violation Description: Owner/Operator failed to establish and implement a Hazardous Materials Business Plan when storing hazardous materials at or above the thresholds quantities of 55 gallons/500 lbs/200 cubic feet.  
Violation Notes: Returned to compliance on 10/09/2013.  
Violation Division: Los Angeles City Fire Department  
Violation Program: HMRRP  
Violation Source: CERS

Site ID: 122965  
Site Name: HOLLYMONT CLEANERS  
Violation Date: 10-09-2019  
Citation: HSC 6.95 25508(a)(1) - California Health and Safety Code, Chapter 6.95, Section(s) 25508(a)(1)  
Violation Description: Failure to establish and electronically submit an adequate emergency response plan and procedures for a release or threatened release of a hazardous material.  
Violation Notes: Returned to compliance on 12/23/2019. Review, update and resubmit the Emergency Response/Contingency Plan and Employee Training Plan in CERS with all the required information. Ensure the phone numbers for the local CUPA (213) 978-3680, Regional Water Quality Control Board (213) 576-6600, and nearest hospital facility are inputted correctly. You can download the most current CONTINGENCY PLAN form as well as CONTINGENCY PLAN INSTRUCTIONS in the Hazardous Materials Business Plan Section (HMBP) using the following link <https://www.lafd.org/fire-prevention/cupa/documents-forms>  
Violation Division: Los Angeles City Fire Department  
Violation Program: HMRRP  
Violation Source: CERS

Site ID: 122965  
Site Name: HOLLYMONT CLEANERS  
Violation Date: 09-09-2013  
Citation: HSC 6.95 25505(a) - California Health and Safety Code, Chapter 6.95, Section(s) 25505(a)  
Violation Description: Owner/Operator failed to complete and/or submit a Hazardous Materials Business Plan when storing hazardous materials at or above the thresholds quantities of 55 gallons/500 lbs/200 cubic feet.  
Violation Notes: Returned to compliance on 10/09/2013.  
Violation Division: Los Angeles City Fire Department  
Violation Program: HMRRP  
Violation Source: CERS

Evaluation:  
Eval General Type: Other/Unknown  
Eval Date: 12-23-2019  
Violations Found: No  
Eval Type: Other, not routine, done by local agency  
Eval Notes: ALL VIOLATIONS CORRECTED AND CLEARED.  
Eval Division: Los Angeles City Fire Department  
Eval Program: HMRRP  
Eval Source: CERS

Eval General Type: Other/Unknown  
Eval Date: 02-14-2014

Map ID  
Direction  
Distance  
Elevation

MAP FINDINGS

Site

Database(s)

EDR ID Number  
EPA ID Number

**HOLLYMONT CLEANERS (Continued)**

**S113024947**

Violations Found: No  
Eval Type: Other, not routine, done by local agency  
Eval Notes: UPDATED INFO ON BP-1 AND WALKED SITE WITH MANAGER LINDA BAEK TO VERIFY INVENTORY ON BP-8. UPDATED INFO ON BP-1. CHANGE OF OWNERSHIP - NOW JULIE SHIN. INSPECTOR JURE PREVIOUSLY ISSUED NOV FOR E-SUBMITTAL OF HMBP TO PREVIOUS OWNER IN 09/2013. EXPLAINED TO LINDA BAEK THE REQUIREMENT TO ESTABLISH AND MAINTAIN A HMBP. ISSUED NOV TO PROVIDE AND MAINTAIN HMBP. GAVE HER INSTRUCTIONS ON HOW TO ACCESS A BLANK WORD DOC PLAN AND HOW TO SUBMIT ELECTONICALLY ON-LINE THROUGH BOTH CERS OR OUR PORTAL. ALSO ISSUED NOV TO OBTAIN VALID CUPA PERMIT FORTHWITH AND GAVE HER CONTACT INFO FOR MYSELF, DMU AND LEGAL LIASON. Also, explained to Linda Baek that the business must have a valid CUPA permit as along as there is a dry cleaning machine and/or a 55 gallon hazardous waste drum located within the business. Whether or not the machine is in use does not matter. This is because the business has the potential to both store and use Hazardous material and waste and, therefore, must be [Truncated]

Eval Division: Los Angeles City Fire Department  
Eval Program: HMRRP  
Eval Source: CERS

Eval General Type: Compliance Evaluation Inspection  
Eval Date: 09-09-2013  
Violations Found: No  
Eval Type: Routine done by local agency  
Eval Notes: MET WITH MARIANN M. JUNG, EMPLOYEE AND WIFE OF OWNER, NOV WRITTEN FOR HMBP. CUSTOMER WILL SUBMIT COPY HMBP TO FD FOR COMPLIANCE AND WORK ON ESUBMITAL OF HMBP THROUGH LAFD CUPA PORTAL. - I WILL DROP OFF PAPER WORK DUE TO NO COMPUTER ACCESS OR EMAIL ADDRESS.

Eval Division: Los Angeles City Fire Department  
Eval Program: HMRRP  
Eval Source: CERS

Eval General Type: Compliance Evaluation Inspection  
Eval Date: 08-17-2018  
Violations Found: No  
Eval Type: Routine done by local agency  
Eval Notes: Laura Shin, Manager  
Eval Division: Los Angeles County Fire Department  
Eval Program: HW  
Eval Source: CERS

Eval General Type: Compliance Evaluation Inspection  
Eval Date: 09-09-2013  
Violations Found: Yes  
Eval Type: Routine done by local agency  
Eval Notes: Not reported  
Eval Division: Los Angeles City Fire Department  
Eval Program: HMRRP  
Eval Source: CERS

Eval General Type: Compliance Evaluation Inspection  
Eval Date: 10-05-2015  
Violations Found: No  
Eval Type: Routine done by local agency  
Eval Notes: Laura Shin, Business Owner  
Eval Division: Los Angeles County Fire Department

Map ID  
Direction  
Distance  
Elevation

MAP FINDINGS

Site

Database(s)

EDR ID Number  
EPA ID Number

**HOLLYMONT CLEANERS (Continued)**

**S113024947**

Eval Program: HW  
Eval Source: CERS

Eval General Type: Compliance Evaluation Inspection  
Eval Date: 09-16-2016  
Violations Found: Yes  
Eval Type: Routine done by local agency  
Eval Notes: Not reported  
Eval Division: Los Angeles City Fire Department  
Eval Program: HMRRP  
Eval Source: CERS

Eval General Type: Compliance Evaluation Inspection  
Eval Date: 10-09-2019  
Violations Found: Yes  
Eval Type: Routine done by local agency  
Eval Notes: Consent to enter, inspect and take photographs was given by: LAURA SHIN The Business Activities, Owner/Operator Identification, Hazardous Materials Inventory, Site Map, Emergency Response/Contingency Plan and Employee Training Plan sections were reviewed in CERS and field verified. Review and correct any violations indicated previously in this report, on or before the COMPLY BY date associated with each violation. NOTE: The LAMC, Sections (L.A.M.C. SECTION 57.105.1.4; 57.120.3; 57.121.2 and 57.121.2.1.) requires businesses that store, use or handle hazardous materials in the City of Los Angeles to obtain a Consolidated Permit from the Los Angeles Fire Department CUPA \*\*\*\* Annual submission of a Hazardous Materials Business Plan into California Environmental Reporting System (CERS) is required between January 1 and March 1 of every year. Per L.A.M.C. 57.121.3.5, failure to submit the required hazardous material business plan (HMBP) information annually into CERS [Truncated]  
Eval Division: Los Angeles City Fire Department  
Eval Program: HMRRP  
Eval Source: CERS

Coordinates:  
Site ID: 122965  
Facility Name: HOLLYMONT CLEANERS  
Env Int Type Code: HWG  
Program ID: 10250065  
Coord Name: Not reported  
Ref Point Type Desc: Center of a facility or station.  
Latitude: 34.102930  
Longitude: -118.291820

Affiliation:  
Affiliation Type Desc: Environmental Contact  
Entity Name: Howard Park  
Entity Title: Not reported  
Affiliation Address: 110 South Normandie Avenue  
Affiliation City: Los Angeles  
Affiliation State: CA  
Affiliation Country: Not reported  
Affiliation Zip: 90004  
Affiliation Phone: Not reported

Map ID  
Direction  
Distance  
Elevation

MAP FINDINGS

Site

Database(s)

EDR ID Number  
EPA ID Number

**HOLLYMONT CLEANERS (Continued)**

**S113024947**

Affiliation Type Desc: Legal Owner  
Entity Name: Julie Shin  
Entity Title: Not reported  
Affiliation Address: 1759 North Vermont Avenue  
Affiliation City: Los Angeles  
Affiliation State: CA  
Affiliation Country: United States  
Affiliation Zip: 90027  
Affiliation Phone: (323) 664-8719

Affiliation Type Desc: Parent Corporation  
Entity Name: HOLLYMONT CLEANERS  
Entity Title: Not reported  
Affiliation Address: Not reported  
Affiliation City: Not reported  
Affiliation State: Not reported  
Affiliation Country: Not reported  
Affiliation Zip: Not reported  
Affiliation Phone: Not reported

Affiliation Type Desc: Document Preparer  
Entity Name: Julie Shin  
Entity Title: Not reported  
Affiliation Address: Not reported  
Affiliation City: Not reported  
Affiliation State: Not reported  
Affiliation Country: Not reported  
Affiliation Zip: Not reported  
Affiliation Phone: Not reported

Affiliation Type Desc: Operator  
Entity Name: Ho Sic Shin  
Entity Title: Not reported  
Affiliation Address: Not reported  
Affiliation City: Not reported  
Affiliation State: Not reported  
Affiliation Country: Not reported  
Affiliation Zip: Not reported  
Affiliation Phone: (818) 913-0021

Affiliation Type Desc: CUPA District  
Entity Name: Los Angeles City Fire Department  
Entity Title: Not reported  
Affiliation Address: 200 North Main Street, Room 1780  
Affiliation City: Los Angeles  
Affiliation State: CA  
Affiliation Country: Not reported  
Affiliation Zip: 90012  
Affiliation Phone: (213) 978-3680

Affiliation Type Desc: Facility Mailing Address  
Entity Name: Mailing Address  
Entity Title: Not reported  
Affiliation Address: 1759 North Vermont Avenue  
Affiliation City: Los Angeles  
Affiliation State: CA  
Affiliation Country: Not reported

Map ID  
Direction  
Distance  
Elevation

MAP FINDINGS

Site

Database(s)

EDR ID Number  
EPA ID Number

**HOLLYMONT CLEANERS (Continued)**

**S113024947**

Affiliation Zip: 90027  
Affiliation Phone: Not reported  
  
Affiliation Type Desc: Property Owner  
Entity Name: Rose Marie Alex  
Entity Title: Not reported  
Affiliation Address: 1761 North Vermont Avenue  
Affiliation City: Los Angeles  
Affiliation State: CA  
Affiliation Country: United States  
Affiliation Zip: 90027  
Affiliation Phone: (323) 403-0900

Affiliation Type Desc: Identification Signer  
Entity Name: Julie Shin  
Entity Title: President  
Affiliation Address: Not reported  
Affiliation City: Not reported  
Affiliation State: Not reported  
Affiliation Country: Not reported  
Affiliation Zip: Not reported  
Affiliation Phone: Not reported

**HWTS:**

Name: HOLLYMONT CLEANERS  
Address: 1759 N VERMONT AVE  
Address 2: Not reported  
City,State,Zip: LOS ANGELES, CA 900274305  
EPA ID: CAL000009684  
Inactive Date: 06/30/2014  
Create Date: 11/14/1989  
Last Act Date: 01/09/2015  
Mailing Name: Not reported  
Mailing Address: 1759 N VERMONT AVE  
Mailing Address 2: Not reported  
Mailing City,State,Zip: LOS ANGELES, CA 900274305  
Owner Name: KI HO JUNG  
Owner Address: 1759 N VERMONT AVE  
Owner Address 2: Not reported  
Owner City,State,Zip: LOS ANGELES, CA 900274305  
Contact Name: KI HO JUNG  
Contact Address: 1759 N VERMONT AVE  
Contact Address 2: Not reported  
City,State,Zip: LOS ANGELES, CA 900274305

**NAICS:**

EPA ID: CAL000009684  
Create Date: 2002-03-14 16:36:27  
NAICS Code: 81232  
NAICS Description: Drycleaning and Laundry Services (except Coin-Operated)  
Issued EPA ID Date: 1989-11-14 00:00:00  
Inactive Date: 2014-06-30 00:00:00  
Facility Name: HOLLYMONT CLEANERS  
Facility Address: 1759 N VERMONT AVE  
Facility Address 2: Not reported  
Facility City: LOS ANGELES

Map ID  
Direction  
Distance  
Elevation

MAP FINDINGS

Site

Database(s)

EDR ID Number  
EPA ID Number

**HOLLYMONT CLEANERS (Continued)**

**S113024947**

Facility County: 19  
Facility State: CA  
Facility Zip: 900274305

**V118**  
**NE**  
**1/8-1/4**  
**0.233 mi.**  
**1231 ft.**

**HOLLYMONT CLEANER & LAUNDRY**  
**1759 N VERMONT AVE**  
**LOS ANGELES, CA 90027**

**CA DRYCLEANERS**

**S121697507**  
**N/A**

**Site 4 of 5 in cluster V**

**Relative:**  
**Lower**

**DRYCLEAN SOUTH COAST:**

**Actual:**  
**437 ft.**

Name: HOLLYMONT CLEANER & LAUNDRY  
Address: 1759 N VERMONT AVE  
City,State,Zip: LOS ANGELES, CA 90027  
Facility ID: 38230  
Application Number: 107526  
Permit Number: M32362  
Status: O  
Representative Name: SUN JAI PARK  
Representative Telephone: 213 6648719  
Permit Status: INACTIVE  
BCAT Number: 000234  
BCAT Description: DRY CLEANING EQUIP PERCHLOROETHYLENE  
CCAT Number: Not reported  
CCAT Description: Not reported  
UTM East: 0  
UTM North: 0

**V119**  
**NE**  
**1/8-1/4**  
**0.233 mi.**  
**1231 ft.**

**HOLLYMONT CLEANERS**  
**1759 N VERMONT**  
**LOS ANGELES, CA 90027**

**RCRA-SQG**  
**FINDS**  
**ECHO**  
**CA DRYCLEANERS**  
**CA HWTS**

**1001111668**  
**CAR000012062**

**Site 5 of 5 in cluster V**

**Relative:**  
**Lower**

**RCRA-SQG:**

**Actual:**  
**437 ft.**

Date form received by agency: 1996-05-06 00:00:00.0  
Facility name: HOLLYMONT CLEANERS  
Facility address: 1759 N VERMONT  
LOS ANGELES, CA 90027  
EPA ID: CAR000012062  
Mailing address: N VERMONT  
LOS ANGELES, CA 90027  
Contact: KI HO JUNG  
Contact address: 1759 N VERMONT  
LOS ANGELES, CA 90027  
Contact country: US  
Contact telephone: 213-664-8719  
Contact email: Not reported  
EPA Region: 09  
Classification: Small Small Quantity Generator  
Description: Handler: generates more than 100 and less than 1000 kg of hazardous waste during any calendar month and accumulates less than 6000 kg of hazardous waste at any time; or generates 100 kg or less of hazardous waste during any calendar month, and accumulates more than 1000 kg of hazardous waste at any time

Map ID  
Direction  
Distance  
Elevation

MAP FINDINGS

Site

Database(s)

EDR ID Number  
EPA ID Number

**HOLLYMONT CLEANERS (Continued)**

**1001111668**

Owner/Operator Summary:

Owner/operator name: KI HO JUNG  
Owner/operator address: 1759 N VERMONT  
LOS ANGELES, CA 90027  
Owner/operator country: Not reported  
Owner/operator telephone: 213-664-8719  
Owner/operator email: Not reported  
Owner/operator fax: Not reported  
Owner/operator extension: Not reported  
Legal status: Private  
Owner/Operator Type: Owner  
Owner/Op start date: Not reported  
Owner/Op end date: Not reported

Handler Activities Summary:

U.S. importer of hazardous waste: No  
Mixed waste (haz. and radioactive): No  
Recycler of hazardous waste: No  
Transporter of hazardous waste: No  
Treater, storer or disposer of HW: No  
Underground injection activity: No  
On-site burner exemption: No  
Furnace exemption: No  
Used oil fuel burner: No  
Used oil processor: No  
User oil refiner: No  
Used oil fuel marketer to burner: No  
Used oil Specification marketer: No  
Used oil transfer facility: No  
Used oil transporter: No

Violation Status: No violations found

FINDS:

Registry ID: 110002911902

Click Here:

Environmental Interest/Information System:

RCRAInfo is a national information system that supports the Resource Conservation and Recovery Act (RCRA) program through the tracking of events and activities related to facilities that generate, transport, and treat, store, or dispose of hazardous waste. RCRAInfo allows RCRA program staff to track the notification, permit, compliance, and corrective action activities required under RCRA.  
STATE MASTER

[Click this hyperlink](#) while viewing on your computer to access additional FINDS: detail in the EDR Site Report.

ECHO:

Envid: 1001111668  
Registry ID: 110002911902  
DFR URL: <http://echo.epa.gov/detailed-facility-report?fid=110002911902>  
Name: HOLLYMONT CLEANERS  
Address: 1759 N VERMONT  
City,State,Zip: LOS ANGELES, CA 90027



Map ID  
Direction  
Distance  
Elevation

MAP FINDINGS

Site

Database(s)

EDR ID Number  
EPA ID Number

**HOLLYMONT CLEANERS (Continued)**

**1001111668**

**DRYCLEANERS:**

Name: HOLLYMONT CLEANERS  
Address: 1759 N VERMONT AVE  
City,State,Zip: LOS ANGELES, CA 900274305  
EPA Id: CAL000009684  
NAICS Code: 81232  
NAICS Description: Drycleaning and Laundry Services (except Coin-Operated)  
SIC Code: 7211  
SIC Description: Power Laundries, Family and Commercial  
Create Date: 11/14/1989  
Facility Active: No  
Inactive Date: 06/30/2014  
Facility Addr2: Not reported  
Owner Name: KI HO JUNG  
Owner Address: 1759 N VERMONT AVE  
Owner Address 2: Not reported  
Owner Telephone: 3236648719  
Contact Name: KI HO JUNG  
Contact Address: 1759 N VERMONT AVE  
Contact Address 2: Not reported  
Contact Telephone: 3236648719  
Mailing Name: Not reported  
Mailing Address 1: 1759 N VERMONT AVE  
Mailing Address 2: Not reported  
Mailing City: LOS ANGELES  
Mailing State: CA  
Mailing Zip: 900274305  
Owner Fax: 0  
Region Code: 3

**HWTS:**

Name: HOLLYMONT CLEANERS  
Address: 1759 N VERMONT AVE  
Address 2: Not reported  
City,State,Zip: LOS ANGELES, CA 90027  
EPA ID: CAL000394511  
Inactive Date: Not reported  
Create Date: 02/27/2014  
Last Act Date: 08/19/2019  
Mailing Name: Not reported  
Mailing Address: 1759 N VERMONT AVE  
Mailing Address 2: Not reported  
Mailing City,State,Zip: LOS ANGELES, CA 900270000  
Owner Name: JULIE SHIN  
Owner Address: 1759 N VERMONT AVE  
Owner Address 2: Not reported  
Owner City,State,Zip: LOS ANGELES, CA 900270000  
Contact Name: LAURA SHIN  
Contact Address: 1759 N VERMONT AVE  
Contact Address 2: Not reported  
City,State,Zip: LOS ANGELES, CA 90027

**NAICS:**

EPA ID: CAL000394511  
Create Date: 2014-02-27 13:08:40  
NAICS Code: 81232  
NAICS Description: Drycleaning and Laundry Services (except Coin-Operated)

Map ID  
Direction  
Distance  
Elevation

MAP FINDINGS

Site

Database(s)

EDR ID Number  
EPA ID Number

**HOLLYMONT CLEANERS (Continued)**

**1001111668**

Issued EPA ID Date: 2014-02-27 13:08:40  
Inactive Date: Not reported  
Facility Name: HOLLYMONT CLEANERS  
Facility Address: 1759 N VERMONT AVE  
Facility Address 2: Not reported  
Facility City: LOS ANGELES  
Facility County: 19  
Facility State: CA  
Facility Zip: 90027

**T120**  
**WNW**  
**1/8-1/4**  
**0.236 mi.**  
**1246 ft.**

**GTS AUTO CENTER LLC**  
**4977 HOLLYWOOD BLVD UNIT D**  
**LOS ANGELES, CA 90027**

**RCRA NonGen / NLR**

**1026056961**  
**CAL000453153**

**Site 4 of 11 in cluster T**

**Relative:**  
**Lower**

RCRA NonGen / NLR:

**Actual:**  
**405 ft.**

Date form received by agency: 2020-03-02 00:00:00.0  
Facility name: GTS AUTO CENTER LLC  
Facility address: 4977 HOLLYWOOD BLVD UNIT D  
LOS ANGELES, CA 90027  
EPA ID: CAL000453153  
Contact: HAKOP MINASSIAN  
Contact address: 4977 HOLLYWOOD BLVD UNIT D  
LOS ANGELES, CA 90027  
Contact country: Not reported  
Contact telephone: 323-434-2540  
Contact email: MINASSIANHAKOP@YAHOO.COM  
EPA Region: 09  
Classification: Non-Generator  
Description: Handler: Non-Generators do not presently generate hazardous waste

**Owner/Operator Summary:**

Owner/operator name: GTS AUTO CENTER LLC  
Owner/operator address: 4977 HOLLYWOOD BLVD UNIT D  
LOS ANGELES, CA 90027  
Owner/operator country: Not reported  
Owner/operator telephone: 323-434-2540  
Owner/operator email: Not reported  
Owner/operator fax: Not reported  
Owner/operator extension: Not reported  
Legal status: Other  
Owner/Operator Type: Owner  
Owner/Op start date: Not reported  
Owner/Op end date: Not reported

Owner/operator name: HAKOP MINASSIAN  
Owner/operator address: 4977 HOLLYWOOD BLVD UNIT D  
LOS ANGELES, CA 90027  
Owner/operator country: Not reported  
Owner/operator telephone: 323-434-2540  
Owner/operator email: Not reported  
Owner/operator fax: Not reported  
Owner/operator extension: Not reported  
Legal status: Other  
Owner/Operator Type: Operator

Map ID  
Direction  
Distance  
Elevation

MAP FINDINGS

Site

Database(s)

EDR ID Number  
EPA ID Number

**GTS AUTO CENTER LLC (Continued)**

**1026056961**

Owner/Op start date: Not reported  
Owner/Op end date: Not reported

Handler Activities Summary:

U.S. importer of hazardous waste: No  
Mixed waste (haz. and radioactive): Not reported  
Recycler of hazardous waste: No  
Transporter of hazardous waste: No  
Treater, storer or disposer of HW: No  
Underground injection activity: No  
On-site burner exemption: No  
Furnace exemption: No  
Used oil fuel burner: No  
Used oil processor: No  
Used oil refiner: No  
Used oil fuel marketer to burner: No  
Used oil Specification marketer: No  
Used oil transfer facility: No  
Used oil transporter: No

Violation Status: No violations found

**T121**  
**WNW**  
**1/8-1/4**  
**0.236 mi.**  
**1246 ft.**  
**HOLLYWOOD GAS (FORMER)**  
**4977 HOLLYWOOD BLVD**  
**LOS ANGELES, CA 90027**  
**Site 5 of 11 in cluster T**

**CA LUST**  
**CA SWEEPS UST**  
**CA Cortese**  
**CA HIST CORTESE**  
**CA CERS**  
**S102431444**  
**N/A**

**Relative:**  
**Lower**

**LUST:**

**Actual:**  
**405 ft.**

Name: HOLLYWOOD GAS (FORMER)  
Address: 4977 HOLLYWOOD BLVD  
City,State,Zip: LOS ANGELES, CA 90027  
Lead Agency: LOS ANGELES RWQCB (REGION 4)  
Case Type: LUST Cleanup Site  
Geo Track: [http://geotracker.waterboards.ca.gov/profile\\_report.asp?global\\_id=T0603700741](http://geotracker.waterboards.ca.gov/profile_report.asp?global_id=T0603700741)  
Global Id: T0603700741  
Latitude: 34.102007  
Longitude: -118.298013  
Status: Completed - Case Closed  
Status Date: 01/09/1997  
Case Worker: YR  
RB Case Number: 900270116  
Local Agency: LOS ANGELES, CITY OF  
File Location: Not reported  
Local Case Number: Not reported  
Potential Media Affect: Aquifer used for drinking water supply  
Potential Contaminants of Concern: Gasoline  
Site History: Not reported

**LUST:**

Global Id: T0603700741  
Contact Type: Local Agency Caseworker  
Contact Name: ELOY LUNA  
Organization Name: LOS ANGELES, CITY OF  
Address: 200 North Main Street, Suite 1780  
City: LOS ANGELES  
Email: eloy.luna@lacity.org  
Phone Number: Not reported

Map ID  
Direction  
Distance  
Elevation

MAP FINDINGS

Site

Database(s)

EDR ID Number  
EPA ID Number

**HOLLYWOOD GAS (FORMER) (Continued)**

**S102431444**

Global Id: T0603700741  
Contact Type: Regional Board Caseworker  
Contact Name: YUE RONG  
Organization Name: LOS ANGELES RWQCB (REGION 4)  
Address: 320 W. 4TH ST., SUITE 200  
City: Los Angeles  
Email: yrong@waterboards.ca.gov  
Phone Number: Not reported

**LUST:**

Global Id: T0603700741  
Action Type: Other  
Date: 04/25/1994  
Action: Leak Reported

**LUST:**

Global Id: T0603700741  
Status: Open - Case Begin Date  
Status Date: 03/09/1994

Global Id: T0603700741  
Status: Open - Site Assessment  
Status Date: 03/09/1994

Global Id: T0603700741  
Status: Open - Verification Monitoring  
Status Date: 11/14/1996

Global Id: T0603700741  
Status: Completed - Case Closed  
Status Date: 01/09/1997

**LUST REG 4:**

Region: 4  
Regional Board: 04  
County: Los Angeles  
Facility Id: 900270116  
Status: Case Closed  
Substance: Gasoline  
Substance Quantity: Not reported  
Local Case No: Not reported  
Case Type: Groundwater  
Abatement Method Used at the Site: Not reported  
Global ID: T0603700741  
W Global ID: Not reported  
Staff: UNK  
Local Agency: 19050  
Cross Street: Not reported  
Enforcement Type: Not reported  
Date Leak Discovered: Not reported  
Date Leak First Reported: 4/25/1994  
Date Leak Record Entered: 9/23/1994  
Date Confirmation Began: Not reported  
Date Leak Stopped: Not reported  
Date Case Last Changed on Database: 1/29/1997

Map ID  
Direction  
Distance  
Elevation

MAP FINDINGS

Site

Database(s)

EDR ID Number  
EPA ID Number

**HOLLYWOOD GAS (FORMER) (Continued)**

**S102431444**

Date the Case was Closed: 1/9/1997  
How Leak Discovered: Not reported  
How Leak Stopped: Not reported  
Cause of Leak: UNK  
Leak Source: UNK  
Operator: OLD#121594-11  
Water System: Not reported  
Well Name: Not reported  
Approx. Dist To Production Well (ft): 11768.063847663478629674084422  
Source of Cleanup Funding: UNK  
Preliminary Site Assessment Workplan Submitted: Not reported  
Preliminary Site Assessment Began: Not reported  
Pollution Characterization Began: 3/9/1994  
Remediation Plan Submitted: Not reported  
Remedial Action Underway: Not reported  
Post Remedial Action Monitoring Began: 11/14/1996  
Enforcement Action Date: Not reported  
Historical Max MTBE Date: 1/1/1965  
Hist Max MTBE Conc in Groundwater: 21  
Hist Max MTBE Conc in Soil: Not reported  
Significant Interim Remedial Action Taken: Not reported  
GW Qualifier: Not reported  
Soil Qualifier: Not reported  
Organization: Not reported  
Owner Contact: Not reported  
Responsible Party: BLANK RP  
RP Address: 879 W MOUNTAIN ST, GLENDALE CA 91202  
Program: LUST  
Lat/Long: 34.1018823 / -1  
Local Agency Staff: PEJ  
Beneficial Use: Not reported  
Priority: Not reported  
Cleanup Fund Id: Not reported  
Suspended: Not reported  
Assigned Name: Not reported  
Summary: 01/29/97 - WELL ABANDONMENT

**SWEEPS UST:**

Name: RAFIK KAZARYAN C/O HLWD. GAS  
Address: 4977 HOLLYWOOD BLVD  
City: LOS ANGELES  
Status: Not reported  
Comp Number: 1805  
Number: Not reported  
Board Of Equalization: 44-011978  
Referral Date: Not reported  
Action Date: Not reported  
Created Date: Not reported  
Owner Tank Id: Not reported  
SWRCB Tank Id: 19-050-001805-000001  
Tank Status: Not reported  
Capacity: Not reported  
Active Date: Not reported  
Tank Use: M.V. FUEL  
STG: PRODUCT  
Content: REG UNLEADED  
Number Of Tanks: 3

Map ID  
Direction  
Distance  
Elevation

MAP FINDINGS

Site

Database(s)

EDR ID Number  
EPA ID Number

**HOLLYWOOD GAS (FORMER) (Continued)**

**S102431444**

Name: RAFIK KAZARYAN C/O HLWD. GAS  
Address: 4977 HOLLYWOOD BLVD  
City: LOS ANGELES  
Status: Not reported  
Comp Number: 1805  
Number: Not reported  
Board Of Equalization: 44-011978  
Referral Date: Not reported  
Action Date: Not reported  
Created Date: Not reported  
Owner Tank Id: Not reported  
SWRCB Tank Id: 19-050-001805-000002  
Tank Status: Not reported  
Capacity: Not reported  
Active Date: Not reported  
Tank Use: M.V. FUEL  
STG: PRODUCT  
Content: REG UNLEADED  
Number Of Tanks: Not reported

Name: RAFIK KAZARYAN C/O HLWD. GAS  
Address: 4977 HOLLYWOOD BLVD  
City: LOS ANGELES  
Status: Not reported  
Comp Number: 1805  
Number: Not reported  
Board Of Equalization: 44-011978  
Referral Date: Not reported  
Action Date: Not reported  
Created Date: Not reported  
Owner Tank Id: Not reported  
SWRCB Tank Id: 19-050-001805-000003  
Tank Status: Not reported  
Capacity: Not reported  
Active Date: Not reported  
Tank Use: M.V. FUEL  
STG: PRODUCT  
Content: REG UNLEADED  
Number Of Tanks: Not reported

Name: RAFIK KAZARYAN C/O HLWD. GAS  
Address: 4977 HOLLYWOOD BLVD  
City: LOS ANGELES  
Status: Active  
Comp Number: 1805  
Number: 9  
Board Of Equalization: 44-011978  
Referral Date: 01-22-93  
Action Date: 04-25-94  
Created Date: 02-29-88  
Owner Tank Id: Not reported  
SWRCB Tank Id: Not reported  
Tank Status: Not reported  
Capacity: Not reported  
Active Date: Not reported  
Tank Use: Not reported  
STG: Not reported

Map ID  
Direction  
Distance  
Elevation

MAP FINDINGS

Site

Database(s)

EDR ID Number  
EPA ID Number

**HOLLYWOOD GAS (FORMER) (Continued)**

**S102431444**

Content: Not reported  
Number Of Tanks: Not reported

**CORTESE:**

Name: HOLLYWOOD GAS (FORMER)  
Address: 4977 HOLLYWOOD BLVD  
City,State,Zip: LOS ANGELES, CA 90027  
Region: CORTESE  
Envirostor Id: Not reported  
Global ID: T0603700741  
Site/Facility Type: LUST CLEANUP SITE  
Cleanup Status: COMPLETED - CASE CLOSED  
Status Date: Not reported  
Site Code: Not reported  
Latitude: Not reported  
Longitude: Not reported  
Owner: Not reported  
Enf Type: Not reported  
Swat R: Not reported  
Flag: active  
Order No: Not reported  
Waste Discharge System No: Not reported  
Effective Date: Not reported  
Region 2: Not reported  
WID Id: Not reported  
Solid Waste Id No: Not reported  
Waste Management Uit Name: Not reported  
File Name: Active Open

**HIST CORTESE:**

edr\_fname: HOLLYWOOD GAS (FORMER)  
edr\_fadd1: 4977 HOLLYWOOD  
City,State,Zip: LOS ANGELES, CA 90027  
Region: CORTESE  
Facility County Code: 19  
Reg By: LTNKA  
Reg Id: 900270116

**CERS:**

Name: HOLLYWOOD GAS (FORMER)  
Address: 4977 HOLLYWOOD BLVD  
City,State,Zip: LOS ANGELES, CA 90027  
Site ID: 200835  
CERS ID: T0603700741  
CERS Description: Leaking Underground Storage Tank Cleanup Site

**Affiliation:**

Affiliation Type Desc: Regional Board Caseworker  
Entity Name: YUE RONG - LOS ANGELES RWQCB (REGION 4)  
Entity Title: Not reported  
Affiliation Address: 320 W. 4TH ST., SUITE 200  
Affiliation City: Los Angeles  
Affiliation State: CA  
Affiliation Country: Not reported  
Affiliation Zip: Not reported  
Affiliation Phone: Not reported

Map ID  
Direction  
Distance  
Elevation

MAP FINDINGS

Site

Database(s)

EDR ID Number  
EPA ID Number

**HOLLYWOOD GAS (FORMER) (Continued)**

**S102431444**

Affiliation Type Desc: Local Agency Caseworker  
Entity Name: ELOY LUNA - LOS ANGELES, CITY OF  
Entity Title: Not reported  
Affiliation Address: 200 North Main Street, Suite 1780  
Affiliation City: LOS ANGELES  
Affiliation State: CA  
Affiliation Country: Not reported  
Affiliation Zip: Not reported  
Affiliation Phone: Not reported

**T122**  
**WNW**  
**1/8-1/4**  
**0.236 mi.**  
**1246 ft.**

**HOLLYWOOD WAY AUTO BODY & PAINT**  
**4977 HOLLYWOOD BLVD STE D**  
**LOS ANGELES, CA 90027**

**RCRA NonGen / NLR**

**1024867653**  
**CAL000436249**

**Site 6 of 11 in cluster T**

**Relative:**  
**Lower**

RCRA NonGen / NLR:

**Actual:**  
**405 ft.**

Date form received by agency: 2020-02-05 00:00:00.0  
Facility name: HOLLYWOOD WAY AUTO BODY & PAINT  
Facility address: 4977 HOLLYWOOD BLVD STE D  
LOS ANGELES, CA 90027  
EPA ID: CAL000436249  
Mailing address: HOLLYWOOD BLVD STE D  
LOS ANGELES, CA 90027  
Contact: SIMON KAZANCHYAN  
Contact address: HOLLYWOOD BLVD STE D  
LOS ANGELES, CA 90027  
Contact country: US  
Contact telephone: 323-719-7882  
Contact email: HOLLYWOODWAYAUTO@ATT.NET  
EPA Region: 09  
Classification: Non-Generator  
Description: Handler: Non-Generators do not presently generate hazardous waste

**Owner/Operator Summary:**

Owner/operator name: SIMON KAZANCHYAN  
Owner/operator address: 4977 HOLLYWOOD BLVD STE D  
LOS ANGELES, CA 90027  
Owner/operator country: Not reported  
Owner/operator telephone: 323-906-1511  
Owner/operator email: Not reported  
Owner/operator fax: Not reported  
Owner/operator extension: Not reported  
Legal status: Other  
Owner/Operator Type: Owner  
Owner/Op start date: Not reported  
Owner/Op end date: Not reported

Owner/operator name: SIMON KAZANCHYAN  
Owner/operator address: 4977 HOLLYWOOD BLVD STE D  
LOS ANGELES, CA 90027  
Owner/operator country: Not reported  
Owner/operator telephone: 323-906-1511  
Owner/operator email: Not reported  
Owner/operator fax: Not reported  
Owner/operator extension: Not reported



Map ID  
Direction  
Distance  
Elevation

MAP FINDINGS

Site

Database(s)

EDR ID Number  
EPA ID Number

**HOLLYWOOD WAY AUTO BODY & PAINT (Continued)**

**1024867653**

Legal status: Other  
Owner/Operator Type: Operator  
Owner/Op start date: Not reported  
Owner/Op end date: Not reported

Owner/operator name: SIMON KAZANCHYAN  
Owner/operator address: HOLLYWOOD BLVD STE D  
LOS ANGELES, CA 90027

Owner/operator country: US  
Owner/operator telephone: 323-719-7882  
Owner/operator email: HOLLYWOODWAYAUTO@ATT.NET  
Owner/operator fax: Not reported  
Owner/operator extension: Not reported

Legal status: Other  
Owner/Operator Type: Owner  
Owner/Op start date: Not reported  
Owner/Op end date: Not reported

Owner/operator name: SIMON KAZANCHYAN  
Owner/operator address: HOLLYWOOD BLVD STE D  
LOS ANGELES, CA 90027

Owner/operator country: US  
Owner/operator telephone: 323-719-7882  
Owner/operator email: HOLLYWOODWAYAUTO@ATT.NET  
Owner/operator fax: Not reported  
Owner/operator extension: Not reported

Legal status: Other  
Owner/Operator Type: Operator  
Owner/Op start date: Not reported  
Owner/Op end date: Not reported

**Handler Activities Summary:**

U.S. importer of hazardous waste: No  
Mixed waste (haz. and radioactive): Not reported  
Recycler of hazardous waste: No  
Transporter of hazardous waste: No  
Treater, storer or disposer of HW: No  
Underground injection activity: No  
On-site burner exemption: No  
Furnace exemption: No  
Used oil fuel burner: No  
Used oil processor: No  
User oil refiner: No  
Used oil fuel marketer to burner: No  
Used oil Specification marketer: No  
Used oil transfer facility: No  
Used oil transporter: No

**Historical Generators:**

Date form received by agency: 2018-05-16 00:00:00.0  
Site name: HOLLYWOOD WAY AUTO BODY & PAINT  
Classification: Not a generator, verified

Violation Status: No violations found

Map ID  
Direction  
Distance  
Elevation

MAP FINDINGS

EDR ID Number  
EPA ID Number

**T123**  
**WNW**  
**1/8-1/4**  
**0.236 mi.**  
**1246 ft.**

**HOLLYWOOD STAR AUTO REPAIR B**  
**4977 W HOLLYWOOD BLVD**  
**LOS ANGELES, CA 90027**

**CA CERS HAZ WASTE**  
**CA HAZMAT**

**S123537543**  
**N/A**

**Site 7 of 11 in cluster T**

**Relative:**  
**Lower**

CERS HAZ WASTE:

**Actual:**  
**405 ft.**

Name: HOLLYWOOD STAR AUTO REPAIR B  
Address: 4977 W HOLLYWOOD BLVD  
City,State,Zip: LOS ANGELES, CA 90027-6107  
Site ID: 36757  
CERS ID: 10255270  
CERS Description: Hazardous Waste Generator

Violations:

Site ID: 36757  
Site Name: HOLLYWOOD STAR AUTO REPAIR B  
Violation Date: 05-14-2014  
Citation: 22 CCR 12 66262.12 - California Code of Regulations, Title 22, Chapter 12, Section(s) 66262.12  
Violation Description: Failure to obtain and/or maintain an Active EPA ID.  
Violation Notes: Returned to compliance on 06/19/2015. OBSERVATION: This facility's EPA ID number is inactive. A hazardous waste generator shall not treat, store, dispose of, transport or offer for transportation, hazardous waste without an EPA ID number. CORRECTIVE ACTION: Immediately contact DTSC and reactivate your EPA ID number and submit evidence to the CUPA by 6/14/2014  
Violation Division: Los Angeles County Fire Department  
Violation Program: HW  
Violation Source: CERS

Site ID: 36757  
Site Name: HOLLYWOOD STAR AUTO REPAIR B  
Violation Date: 05-14-2014  
Citation: 22 CCR 16 66266.130 - California Code of Regulations, Title 22, Chapter 16, Section(s) 66266.130  
Violation Description: Failure to properly handle, manage, label, and recycle used oil and fuel filters.  
Violation Notes: Returned to compliance on 06/19/2015. OBSERVATION: Generator failed to properly handle, manage, label, and/or recycle used oil and fuel filters. - Observed 1 x 55 gal - used oil container unlabeled - Observed 1 x 55 gal - drained used oil filter container unlabeled  
CORRECTIVE ACTION: Owner/Operator shall immediately comply with the Title 22 regulations with regards to the proper handling, management, labeling and recycling of used oil and fuel filters. Verify compliance with the CUPA within 30 days  
Violation Division: Los Angeles County Fire Department  
Violation Program: HW  
Violation Source: CERS

Evaluation:

Eval General Type: Other/Unknown  
Eval Date: 06-19-2015  
Violations Found: No  
Eval Type: Other, not routine, done by local agency  
Eval Notes: Avo Shaginyan  
Eval Division: Los Angeles County Fire Department  
Eval Program: HW  
Eval Source: CERS

Map ID  
Direction  
Distance  
Elevation

MAP FINDINGS

Site

Database(s)

EDR ID Number  
EPA ID Number

**HOLLYWOOD STAR AUTO REPAIR B (Continued)**

**S123537543**

Eval General Type: Compliance Evaluation Inspection  
Eval Date: 04-25-2018  
Violations Found: No  
Eval Type: Routine done by local agency  
Eval Notes: Avo Shaginyan, Owner  
Eval Division: Los Angeles County Fire Department  
Eval Program: HW  
Eval Source: CERS

Eval General Type: Compliance Evaluation Inspection  
Eval Date: 05-14-2014  
Violations Found: Yes  
Eval Type: Routine done by local agency  
Eval Notes: Not reported  
Eval Division: Los Angeles County Fire Department  
Eval Program: HW  
Eval Source: CERS

**Affiliation:**

Affiliation Type Desc: CUPA District  
Entity Name: Los Angeles City Fire Department  
Entity Title: Not reported  
Affiliation Address: 200 North Main Street, Room 1780  
Affiliation City: Los Angeles  
Affiliation State: CA  
Affiliation Country: Not reported  
Affiliation Zip: 90012  
Affiliation Phone: (213) 978-3680

Affiliation Type Desc: Parent Corporation  
Entity Name: HOLLYWOOD STAR AUTO REPAIR B  
Entity Title: Not reported  
Affiliation Address: Not reported  
Affiliation City: Not reported  
Affiliation State: Not reported  
Affiliation Country: Not reported  
Affiliation Zip: Not reported  
Affiliation Phone: Not reported

Affiliation Type Desc: Facility Mailing Address  
Entity Name: Mailing Address  
Entity Title: Not reported  
Affiliation Address: 4977 HOLLYWOOD BLVD  
Affiliation City: LOS ANGELES  
Affiliation State: CA  
Affiliation Country: Not reported  
Affiliation Zip: 90027  
Affiliation Phone: Not reported

**LOS ANGELES HM:**

Name: HOLLYWOOD STAR AUTO REPAIR B  
Address: 4977 W HOLLYWOOD BLVD  
City,State,Zip: LOS ANGELES, CA 90027  
Facility ID: FA0031401  
Last Run Date: 06/01/2019

Map ID  
Direction  
Distance  
Elevation

MAP FINDINGS

Site

Database(s)

EDR ID Number  
EPA ID Number

**HOLLYWOOD STAR AUTO REPAIR B (Continued)**

**S123537543**

Status:

INACTIVE

**T124  
WNW  
1/8-1/4  
0.236 mi.  
1246 ft.**

**HOLLYWOOD WAY AUTO BODY & PAINT  
4977 W HOLLYWOOD BLVD UN A  
LOS ANGELES, CA 90027**

**CA CERS HAZ WASTE**

**S123536766  
N/A**

**Site 8 of 11 in cluster T**

**Relative:  
Lower  
Actual:  
405 ft.**

CERS HAZ WASTE:

Name: HOLLYWOOD WAY AUTO BODY & PAINT  
Address: 4977 W HOLLYWOOD BLVD UN A  
City,State,Zip: LOS ANGELES, CA 90027  
Site ID: 122987  
CERS ID: 10258114  
CERS Description: Hazardous Waste Generator

Violations:

Site ID: 122987  
Site Name: HOLLYWOOD WAY AUTO BODY & PAINT  
Violation Date: 05-14-2014  
Citation: 22 CCR 12 66262.40(a) - California Code of Regulations, Title 22, Chapter 12, Section(s) 66262.40(a)  
Violation Description: Failure to maintain uniform hazardous waste manifest, consolidated manifest, or bills of lading copies for three years.  
Violation Notes: Returned to compliance on 04/25/2018. OBSERVATION: Copies of hazardous waste disposal records for waste paint and waste paint related material were not found on site. Hazardous waste generators shall retain copies of all manifests signed off by the disposal facility and all receipts used in a consolidated manifesting procedure on site for three years and have them readily available for review. CORRECTIVE ACTION: Immediately locate a copy of all manifests and receipts for the last three years, maintain them on site, and submit copies to the CUPA by 6/14/2014  
Violation Division: Los Angeles County Fire Department  
Violation Program: HW  
Violation Source: CERS

Site ID: 122987  
Site Name: HOLLYWOOD WAY AUTO BODY & PAINT  
Violation Date: 05-14-2014  
Citation: 22 CCR 12 66262.34(f) - California Code of Regulations, Title 22, Chapter 12, Section(s) 66262.34(f)  
Violation Description: Failure to properly label hazardous waste accumulation containers with the following requirements: "Hazardous Waste", name and address of the generator, physical and chemical characteristics of the Hazardous Waste, and starting accumulation date.  
Violation Notes: Returned to compliance on 06/19/2015. OBSERVATION: Observed 1 x 55 gal - waste paint related material and 1 x 30 gal - waste paint containers unlabeled. All hazardous waste containers shall be marked with the following information: 1) the words G Hazardous WasteG ; 2) name and address of generator; 3) hazardous properties; 4) physical state; 5) composition (contents); 6) accumulation start date. CORRECTIVE ACTION: Immediately label these containers and ensure that all containers are marked with all the required information. Since it cannot be determined how long the 1x 55 gal - waste paint related material and the 1 x 30 gal - waste paint containers have been on site, immediately contact a licensed hazardous waste hauler to dispose of this waste under manifest and submit a copy of the manifest to the CUPA by

Map ID  
Direction  
Distance  
Elevation

MAP FINDINGS

Site

Database(s)

EDR ID Number  
EPA ID Number

**HOLLYWOOD WAY AUTO BODY & PAINT (Continued)**

**S123536766**

6/14/2014.  
Violation Division: Los Angeles County Fire Department  
Violation Program: HW  
Violation Source: CERS

Site ID: 122987  
Site Name: HOLLYWOOD WAY AUTO BODY & PAINT  
Violation Date: 05-14-2014  
Citation: 40 CFR 1 265.31 - U.S. Code of Federal Regulations, Title 40, Chapter 1, Section(s) 265.31  
Violation Description: Failure to maintain and operate the facility to minimize the possibility of a fire, explosion, or any unplanned sudden or non-sudden release of hazardous waste or hazardous waste constituents to the air, soil, or surface water which could threaten human health or the environment..  
Violation Notes: Returned to compliance on 06/19/2015. OBSERVATION: Observed waste paint material encrusted on the floor at the hazardous waste storage area. Facilities shall be maintained and operated to minimize the possibility of a fire, explosion, or release of hazardous waste to air, soil, or surface water which could threaten human health or the environment. CORRECTIVE ACTION: Immediately clean waste paint material and manage according to Title 22 hazardous waste regulations. Submit a statement and supporting documentation explaining how this waste was managed by 6/14/2014

Violation Division: Los Angeles County Fire Department  
Violation Program: HW  
Violation Source: CERS

Site ID: 122987  
Site Name: HOLLYWOOD WAY AUTO BODY & PAINT  
Violation Date: 05-14-2014  
Citation: 40 CFR 1 262.34(d)(5)(ii) - U.S. Code of Federal Regulations, Title 40, Chapter 1, Section(s) 262.34(d)(5)(ii)  
Violation Description: Failure to post, next to the telephone, Emergency Information (SQG) containing the location of emergency equipment, contact names and numbers.  
Violation Notes: Returned to compliance on 06/19/2015. OBSERVATION: Generator failed to post, next to the telephone, Emergency Information (SQG) containing the location of emergency equipment, contact names and numbers. Emergency information not available at the time of inspection. CORRECTIVE ACTION: Owner/Operator shall immediately post, next to the telephone, emergency information that contains the required information in accordance with Title 22. Provide compliance information to the CUPA within 30 days.

Violation Division: Los Angeles County Fire Department  
Violation Program: HW  
Violation Source: CERS

Site ID: 122987  
Site Name: HOLLYWOOD WAY AUTO BODY & PAINT  
Violation Date: 05-14-2014  
Citation: 22 CCR 12 66262.12 - California Code of Regulations, Title 22, Chapter 12, Section(s) 66262.12  
Violation Description: Failure to obtain and/or maintain an Active EPA ID.  
Violation Notes: Returned to compliance on 06/19/2015. OBSERVATION: This facility's EPA ID number is inactive. A hazardous waste generator shall not treat, store, dispose of, transport or offer for transportation,

Map ID  
Direction  
Distance  
Elevation

MAP FINDINGS

Site

Database(s)

EDR ID Number  
EPA ID Number

**HOLLYWOOD WAY AUTO BODY & PAINT (Continued)**

**S123536766**

Violation Division: hazardous waste without an EPA ID number. CORRECTIVE ACTION:  
Violation Program: Immediately contact DTSC and reactivate your EPA ID number and submit  
Violation Source: evidence to the CUPA by 6-14-2014  
Los Angeles County Fire Department  
HW  
CERS

Site ID: 122987  
Site Name: HOLLYWOOD WAY AUTO BODY & PAINT  
Violation Date: 05-14-2014  
Citation: HSC 6.67 Multiple - California Health and Safety Code, Chapter 6.67,  
Section(s) Multiple  
Violation Description: Haz Waste Generator Program - Operations/Maintenance - General  
Violation Notes: Returned to compliance on 06/19/2015. Observed contaminated shop  
towels stored on the floor and at working tables. Provide an approved  
container for the storage of contaminated shop towels and managed the  
contaminated shop towels by serviced them in an approved commercial  
laundry or dispose of them as hazardous waste.

Violation Division: Los Angeles County Fire Department  
Violation Program: HW  
Violation Source: CERS

Site ID: 122987  
Site Name: HOLLYWOOD WAY AUTO BODY & PAINT  
Violation Date: 04-12-2018  
Citation: 22 CCR 12 66262.40(a) - California Code of Regulations, Title 22,  
Chapter 12, Section(s) 66262.40(a)  
Violation Description: Failure to keep a copy of each properly signed manifest for at least  
three years from the date the waste was accepted by the initial  
transporter. The manifest signed at the time the waste was accepted  
for transport shall be kept until receiving a signed copy from the  
designated facility which received the waste.

Violation Notes: Returned to compliance on 04/25/2018. OBSERVATION: Uniform Hazardous  
Waste Manifests for the paint booth filters and waste paint solvent  
and acetone were not available at the time of inspection. CORRECTIVE  
ACTION: Locate a copy of all manifests for the paint booth filters and  
waste paint solvent and acetone and submit copies to the CUPA.

Violation Division: Los Angeles County Fire Department  
Violation Program: HW  
Violation Source: CERS

Evaluation:  
Eval General Type: Other/Unknown  
Eval Date: 06-19-2015  
Violations Found: No  
Eval Type: Other, not routine, done by local agency  
Eval Notes: Arutyun Kazanchyan  
Eval Division: Los Angeles County Fire Department  
Eval Program: HW  
Eval Source: CERS

Eval General Type: Compliance Evaluation Inspection  
Eval Date: 03-04-2020  
Violations Found: No  
Eval Type: Routine done by local agency  
Eval Notes: Harop Minassian, Owner  
Eval Division: Los Angeles County Fire Department

Map ID  
Direction  
Distance  
Elevation

MAP FINDINGS

Site

Database(s)

EDR ID Number  
EPA ID Number

**HOLLYWOOD WAY AUTO BODY & PAINT (Continued)**

**S123536766**

Eval Program: HW  
Eval Source: CERS  
  
Eval General Type: Compliance Evaluation Inspection  
Eval Date: 04-12-2018  
Violations Found: Yes  
Eval Type: Routine done by local agency  
Eval Notes: Miguel Cabral, Manager  
Eval Division: Los Angeles County Fire Department  
Eval Program: HW  
Eval Source: CERS

Eval General Type: Other/Unknown  
Eval Date: 04-25-2018  
Violations Found: No  
Eval Type: Other, not routine, done by local agency  
Eval Notes: Simon Kazanchyan, Owner  
Eval Division: Los Angeles County Fire Department  
Eval Program: HW  
Eval Source: CERS

Eval General Type: Compliance Evaluation Inspection  
Eval Date: 05-14-2014  
Violations Found: Yes  
Eval Type: Routine done by local agency  
Eval Notes: Not reported  
Eval Division: Los Angeles County Fire Department  
Eval Program: HW  
Eval Source: CERS

**Affiliation:**

Affiliation Type Desc: Parent Corporation  
Entity Name: HOLLYWOOD WAY AUTO BODY & PAINT  
Entity Title: Not reported  
Affiliation Address: Not reported  
Affiliation City: Not reported  
Affiliation State: Not reported  
Affiliation Country: Not reported  
Affiliation Zip: Not reported  
Affiliation Phone: Not reported

Affiliation Type Desc: Facility Mailing Address  
Entity Name: Mailing Address  
Entity Title: Not reported  
Affiliation Address: 4977 W HOLLYWOOD BL UN A  
Affiliation City: LOS ANGELES  
Affiliation State: CA  
Affiliation Country: Not reported  
Affiliation Zip: 90027  
Affiliation Phone: Not reported

Affiliation Type Desc: CUPA District  
Entity Name: Los Angeles City Fire Department  
Entity Title: Not reported  
Affiliation Address: 200 North Main Street, Room 1780  
Affiliation City: Los Angeles  
Affiliation State: CA

Map ID  
Direction  
Distance  
Elevation

MAP FINDINGS

Site

Database(s)

EDR ID Number  
EPA ID Number

**HOLLYWOOD WAY AUTO BODY & PAINT (Continued)**

**S123536766**

Affiliation Country: Not reported  
Affiliation Zip: 90012  
Affiliation Phone: (213) 978-3680

**T125**  
**WNW**  
**1/8-1/4**  
**0.236 mi.**  
**1246 ft.**

**BARGAIN GAS**  
**4977 HOLLYWOOD BLVD**  
**LOS ANGELES, CA 90028**

**CA HIST UST** **U001561210**  
**N/A**

**Site 9 of 11 in cluster T**

**Relative:**  
**Lower**

**Actual:**  
**405 ft.**

HIST UST:

Name: BARGAIN GAS  
Address: 4977 HOLLYWOOD BLVD  
City,State,Zip: LOS ANGELES, CA 90028  
File Number: 00026517  
URL: <http://geotracker.waterboards.ca.gov/ustpdfs/pdf/00026517.pdf>  
Region: STATE  
Facility ID: 00000029480  
Facility Type: Gas Station  
Other Type: Not reported  
Contact Name: M. NADJARIAN  
Telephone: 2136657869  
Owner Name: AREVAT NADJARIAN  
Owner Address: 4977 HOLLYWOOD BLVD.  
Owner City,St,Zip: LOS ANGELES, CA 90028  
Total Tanks: 0003

Tank Num: 001  
Container Num: 1  
Year Installed: Not reported  
Tank Capacity: 00000000  
Tank Used for: PRODUCT  
Type of Fuel: UNLEADED  
Container Construction Thickness: 40  
Leak Detection: Pressure Test, None

Tank Num: 002  
Container Num: 3  
Year Installed: Not reported  
Tank Capacity: 00000000  
Tank Used for: PRODUCT  
Type of Fuel: PREMIUM  
Container Construction Thickness: 40  
Leak Detection: None

Tank Num: 003  
Container Num: 2  
Year Installed: Not reported  
Tank Capacity: 00000000  
Tank Used for: PRODUCT  
Type of Fuel: REGULAR  
Container Construction Thickness: 40  
Leak Detection: Pressure Test

[Click here for Geo Tracker PDF:](#)



Map ID  
Direction  
Distance  
Elevation

MAP FINDINGS

EDR ID Number  
EPA ID Number

**T126**  
**WNW**  
**1/8-1/4**  
**0.236 mi.**  
**1246 ft.**  
**HOLLYWOOD INDEPENDANT GARAGE**  
**4977 W HOLLYWOOD BLVD SU 3**  
**LOS ANGELES, CA 90027**  
**Site 10 of 11 in cluster T**

**CA HAZMAT** **S123542049**  
**N/A**

**Relative:** LOS ANGELES HM:  
**Lower** Name: HOLLYWOOD INDEPENDANT GARAGE  
Address: 4977 W HOLLYWOOD BLVD SU 3  
**Actual:** City,State,Zip: LOS ANGELES, CA 90027  
**405 ft.** Facility ID: FA0002274  
Last Run Date: 06/01/2019  
Status: INACTIVE

**T127**  
**WNW**  
**1/8-1/4**  
**0.236 mi.**  
**1246 ft.**  
**RAFIK KAZARYAN C/O HLWD.GAS**  
**4977 HOLLYWOOD BLVD**  
**LOS ANGELES, CA 90027**  
**Site 11 of 11 in cluster T**

**CA FID UST** **S101584844**  
**N/A**

**Relative:** CA FID UST:  
**Lower** Facility ID: 19016212  
**Actual:** Regulated By: UTNKI  
**405 ft.** Regulated ID: 00029480  
Cortese Code: Not reported  
SIC Code: Not reported  
Facility Phone: 2136630926  
Mail To: Not reported  
Mailing Address: 4977 HOLLYWOOD BLVD  
Mailing Address 2: Not reported  
Mailing City,St,Zip: LOS ANGELES 900270000  
Contact: Not reported  
Contact Phone: Not reported  
DUNs Number: Not reported  
NPDES Number: Not reported  
EPA ID: Not reported  
Comments: Not reported  
Status: Inactive

**W128**  
**SE**  
**1/8-1/4**  
**0.238 mi.**  
**1258 ft.**  
**CHILDRENS HOSPITAL- SABAN RESEARCH**  
**4661 W SUNSET BLVD**  
**LOS ANGELES, CA 90027**  
**Site 1 of 3 in cluster W**

**CA CERS TANKS** **S123504107**  
**CA HAZMAT** **N/A**  
**CA CERS**

**Relative:** CERS TANKS:  
**Lower** Name: CHILDREN'S HOSPITAL LOS ANGELES  
**Actual:** Address: 4661 W SUNSET BLVD  
**396 ft.** City,State,Zip: LOS ANGELES, CA 90027  
Site ID: 18581  
CERS ID: 10258687  
CERS Description: Underground Storage Tank

LOS ANGELES HM:  
Name: CHILDRENS HOSPITAL- SABAN RESEARCH  
Address: 4661 W SUNSET BLVD  
City,State,Zip: LOS ANGELES, CA 90027  
Facility ID: FA0035119

Map ID  
Direction  
Distance  
Elevation

MAP FINDINGS

Site

Database(s)

EDR ID Number  
EPA ID Number

**CHILDRENS HOSPITAL- SABAN RESEARCH (Continued)**

**S123504107**

Last Run Date: 06/01/2019  
Status: INACTIVE  
  
Name: CHILDRENS HOSPITAL- SABAN RESEARCH  
Address: 4661 W SUNSET BLVD  
City,State,Zip: LOS ANGELES, CA 90027  
Facility ID: FA0035119  
Last Run Date: 06/01/2019  
Status: ACTIVE

CERS:  
Name: CHILDREN'S HOSPITAL LOS ANGELES  
Address: 4661 W SUNSET BLVD  
City,State,Zip: LOS ANGELES, CA 90027  
Site ID: 18581  
CERS ID: 10258687  
CERS Description: Chemical Storage Facilities

Violations:  
Site ID: 18581  
Site Name: CHILDREN'S HOSPITAL LOS ANGELES  
Violation Date: 10-10-2018  
Citation: HSC 6.7 25290.1(c),25290.2(c),25291(a)(2),2529.1(e) - California Health and Safety Code, Chapter 6.7, Section(s) 25290.1(c),25290.2(c),25291(a)(2),2529.1(e)  
Violation Description: Failure to maintain secondary containment (e.g., failure of secondary containment testing).  
Violation Notes: Returned to compliance on 11/10/2018. OBSERVATION: Secondary containment has not been properly maintained as evidenced by failed secondary containment testing. CORRECTIVE ACTION: Repair secondary containment as needed and retest. Notify CUPA of testing and submit results. 1. Spill bucket failure  
Violation Division: Los Angeles City Fire Department  
Violation Program: UST  
Violation Source: CERS

Site ID: 18581  
Site Name: CHILDREN'S HOSPITAL LOS ANGELES  
Violation Date: 09-07-2018  
Citation: 23 CCR 16 2641(h) - California Code of Regulations, Title 23, Chapter 16, Section(s) 2641(h)  
Violation Description: Failure to have an approved UST Monitoring Plan.  
Violation Notes: Returned to compliance on 10/07/2018. OBSERVATION: Facility does not have an approved Monitoring Plan. CORRECTIVE ACTION: Maintain an Approved Monitoring Plan. UST Monitoring Site Plan Monitoring Plan needs sensor model and location  
Violation Division: Los Angeles City Fire Department  
Violation Program: UST  
Violation Source: CERS

Site ID: 18581  
Site Name: CHILDREN'S HOSPITAL LOS ANGELES  
Violation Date: 07-02-2019  
Citation: 23 CCR 16 2641(h) - California Code of Regulations, Title 23, Chapter 16, Section(s) 2641(h)  
Violation Description: Failure to have an approved UST Monitoring Plan.  
Violation Notes: OBSERVATION: Facility does not have an approved Monitoring Plan.

Map ID  
Direction  
Distance  
Elevation

MAP FINDINGS

Site

Database(s)

EDR ID Number  
EPA ID Number

**CHILDRENS HOSPITAL- SABAN RESEARCH (Continued)**

**S123504107**

CORRECTIVE ACTION: Maintain an Approved Monitoring Plan. Update Tank Information: Tank Construction 1. No Fill Tube Shut-Off Valve not Identified Vent, Vapor Recovery (VR) and Riser / Fill Pipe Piping Construction Fill Components Installed 1. No Striker Plate/Bottom Protector Identified 2. No Containment Sump Identified Tank Monitoring is Performed Using the Following Method 1. Leak Sensor Model # not Identified 2. ATG Model # not Identified 3. Monthly Statistical Inventory Reconciliation identified as yes Pipe Monitoring is Performed Using the Following Method 4. Leak Sensor Model not Identified

Violation Division: Los Angeles City Fire Department  
Violation Program: UST  
Violation Source: CERS

Site ID: 18581  
Site Name: CHILDREN'S HOSPITAL LOS ANGELES  
Violation Date: 07-02-2019  
Citation: 23 CCR 16 2635(e)(8) - California Code of Regulations, Title 23, Chapter 16, Section(s) 2635(e)(8)

Violation Description: Failure to submit as-built plans for the location and orientation of the tanks and appurtenant piping systems for new installations and/or with the permit application.

Violation Notes: OBSERVATION: Owner/Operator did not submit as-built plans for the location and orientation of the tanks and appurtenant piping systems for new installations and/or with the permit application. CORRECTIVE ACTION: Submit as-built plans for the location and orientation of the tanks and appurtenant piping systems for new installations and/or with the permit application. Provide permit for Spill bucket replacement during 2019

Violation Division: Los Angeles City Fire Department  
Violation Program: UST  
Violation Source: CERS

Site ID: 18581  
Site Name: CHILDREN'S HOSPITAL LOS ANGELES  
Violation Date: 10-10-2018  
Citation: 23 CCR 16 2712(f) - California Code of Regulations, Title 23, Chapter 16, Section(s) 2712(f)

Violation Description: Failure to implement the corrections specified in the inspection report within 30 days of receiving an inspection report from either the UPA or special inspector.

Violation Notes: Returned to compliance on 11/10/2018. OBSERVATION: Owner/Operator did not implement the corrections specified in the inspection report within 30 days of receiving an inspection report from either the CUPA or special inspector. CORRECTIVE ACTION: Correct all deficiencies identified on the inspection report provided by the CUPA or special inspector within 30 days.

Violation Division: Los Angeles City Fire Department  
Violation Program: UST  
Violation Source: CERS

Site ID: 18581  
Site Name: CHILDREN'S HOSPITAL LOS ANGELES  
Violation Date: 10-10-2018  
Citation: 23 CCR 16 2715(a)(2) - California Code of Regulations, Title 23, Chapter 16, Section(s) 2715(a)(2)

Violation Description: Failure to submit the G Underground Storage Tank Statement of

Map ID  
Direction  
Distance  
Elevation

MAP FINDINGS

Site

Database(s)

EDR ID Number  
EPA ID Number

**CHILDRENS HOSPITAL- SABAN RESEARCH (Continued)**

**S123504107**

Violation Notes: Understanding and Compliance Form.G  
Returned to compliance on 11/10/2018. OBSERVATION: Owner/operator failed to submit the G Underground Storage Tank Statement of Understanding and Compliance FormG CORRECTIVE ACTION: Submit the G Underground Storage Tank Statement of Understanding and Compliance FormG . Statement of Designated UST Operator Compliance G Not Available

Violation Division: Los Angeles City Fire Department  
Violation Program: UST  
Violation Source: CERS

Site ID: 18581  
Site Name: CHILDREN'S HOSPITAL LOS ANGELES  
Violation Date: 05-03-2017  
Citation: 23 CCR 16 2632(d)(1)(C), 2641(h), 2711(a)(8) - California Code of Regulations, Title 23, Chapter 16, Section(s) 2632(d)(1)(C), 2641(h), 2711(a)(8)

Violation Description: Failure to submit or update a plot plan.  
Violation Notes: Returned to compliance on 01/24/2019. OBSERVATION: Owner/Operator did not maintain an approved monitoring plan. CORRECTIVE ACTION: Maintain an approved monitoring plan. Submit monitoring plan for approval. OBSERVATION: The monitoring and response plans on site are not current and [or] not approved by the CUPA. The monitoring and response plans must be current and approved by the CUPA. CORRECTIVE ACTION: Update the required information in CERS and submit for review by the CUPA. OBSERVATION: Current approved copies of the monitoring and response plans were not found on site. The monitoring and response plans must be current and approved by the CUPA. CORRECTIVE ACTION: Maintain a copy of the current and approved monitoring response plan on site. if the plan is not current update the plan in CERS and submit for review by the CUPA. Upon acceptable review maintain a copy of the approved monitoring response plan on site by [30 days from now]. UST Monitoring Site Plan Monitoring Plan needs sensor model [Truncated]

Violation Division: Los Angeles City Fire Department  
Violation Program: UST  
Violation Source: CERS

Site ID: 18581  
Site Name: CHILDREN'S HOSPITAL LOS ANGELES  
Violation Date: 10-10-2018  
Citation: 23 CCR 16 2715(a)(1)(B) - California Code of Regulations, Title 23, Chapter 16, Section(s) 2715(a)(1)(B)

Violation Description: Failure to submit the G Designated Underground Storage Tank Operator Identification FormG within 30 days of installing a UST system or within 30 days of a change in DO.

Violation Notes: Returned to compliance on 11/10/2018. OBSERVATION:A new designated operator was hired on and notification was not provided to the CUPA within 30 days of the change. Any changes shall be reported to the CUPA with 30 days. CORRECTIVE ACTION: Upload the required information into CERS and submit to the CUPA or submit notification to the CUPA identifying all the designated operators for this facility by [30 days from now]. OBSERVATION:A new designated operator was hired on and notification was not provided to the CUPA within 30 days of the change. Any changes shall be reported to the CUPA with 30 days. CORRECTIVE ACTION: Upload the required information into CERS and submit to the CUPA or submit notification to the CUPA identifying all the designated operators for this facility by [30 days from now].

Map ID  
Direction  
Distance  
Elevation

MAP FINDINGS

Site

Database(s)

EDR ID Number  
EPA ID Number

**CHILDRENS HOSPITAL- SABAN RESEARCH (Continued)**

**S123504107**

Violation Division: Los Angeles City Fire Department  
Violation Program: UST  
Violation Source: CERS

Site ID: 18581  
Site Name: CHILDREN'S HOSPITAL LOS ANGELES  
Violation Date: 05-03-2017  
Citation: 23 CCR 16 2712(i) - California Code of Regulations, Title 23, Chapter 16, Section(s) 2712(i)  
Violation Description: Failure to have a UST Response Plan available on site.  
Violation Notes: Returned to compliance on 01/24/2019. OBSERVATION: Owner/Operator did not maintain an approved monitoring plan. CORRECTIVE ACTION: Maintain an approved monitoring plan. Submit monitoring plan for approval. OBSERVATION: The monitoring and response plans on site are not current and [or] not approved by the CUPA. The monitoring and response plans must be current and approved by the CUPA. CORRECTIVE ACTION: Update the required information in CERS and submit for review by the CUPA. OBSERVATION: Current approved copies of the monitoring and response plans were not found on site. The monitoring and response plans must be current and approved by the CUPA. CORRECTIVE ACTION: Maintain a copy of the current and approved monitoring response plan on site. if the plan is not current update the plan in CERS and submit for review by the CUPA. Upon acceptable review maintain a copy of the approved monitoring response plan on site by [30 days from now]. UST Monitoring Site Plan Monitoring Plan needs sensor model [Truncated]

Violation Division: Los Angeles City Fire Department  
Violation Program: UST  
Violation Source: CERS

Site ID: 18581  
Site Name: CHILDREN'S HOSPITAL LOS ANGELES  
Violation Date: 09-07-2018  
Citation: 23 CCR 16 2712 - California Code of Regulations, Title 23, Chapter 16, Section(s) 2712  
Violation Description: Failure to comply with any of the applicable requirements of the permit issued for the operation of the UST system.  
Violation Notes: Returned to compliance on 10/07/2018. OBSERVATION: Owner/Operator did not comply with all operating permit requirements. CORRECTIVE ACTION: Comply with all operating permit requirements. Submit verification.

Violation Division: Los Angeles City Fire Department  
Violation Program: UST  
Violation Source: CERS

Site ID: 18581  
Site Name: CHILDREN'S HOSPITAL LOS ANGELES  
Violation Date: 10-10-2018  
Citation: HSC 6.75 25299.30-25299.34 - California Health and Safety Code, Chapter 6.75, Section(s) 25299.30-25299.34  
Violation Description: Failure to submit and maintain complete and current Certification of Financial Responsibility or other mechanism of financial assurance.  
Violation Notes: Returned to compliance on 11/10/2018. OBSERVATION: Financial responsibility documents have not been submitted to the CUPA. Current financial responsibility documents are required to be submitted annually. CORRECTIVE ACTION: Complete and submit a copy of the financial responsibility by [30 days from now].

Violation Division: Los Angeles City Fire Department  
Violation Program: UST

Map ID  
Direction  
Distance  
Elevation

MAP FINDINGS

Site

Database(s)

EDR ID Number  
EPA ID Number

**CHILDRENS HOSPITAL- SABAN RESEARCH (Continued)**

**S123504107**

Violation Source: CERS

Site ID: 18581  
Site Name: CHILDREN'S HOSPITAL LOS ANGELES  
Violation Date: 10-10-2018  
Citation: 23 CCR 16 2712(i), 2632(d)(2), 2634(e), 2641(h) - California Code of Regulations, Title 23, Chapter 16, Section(s) 2712(i), 2632(d)(2), 2634(e), 2641(h)  
Violation Description: Failure to submit a current UST Response Plan available on site.  
Violation Notes: Returned to compliance on 11/10/2018. OBSERVATION: Owner/Operator did not submit a current UST response plan. CORRECTIVE ACTION: Submit a current UST response plan to CERS. Correct CERS rejections: update 1. Hazardous Material Inventory 2. Site Map 3. Employee Training Plan: Employee Training for new employeeG s required upon hire. 4. UST Letter from Chief Financial Officer - Not Available 5. Certificate of Financial Responsibility G Not Available Remove Santiago Chambers if not a responsible party or the Environmental Contact. Tank Construction 1. No Ball Float not Identified not Identified 2. No Fill Tube Shut-Off Valve Vent, Vapor Recovery (VR) and Riser / Fill Pipe Piping Construction Fill Components Installed 1. No Striker Plate/Bottom Protector Identified 2. No Containment Sump Identified Tank Monitoring is Performed Using the Following Method 1. Leak Sensor Model # not Identified 2. ATG Model # not Identified Pipe Monitoring is Performed Using the Following Method 3. Leak Sensor [Truncated]  
Violation Division: Los Angeles City Fire Department  
Violation Program: UST  
Violation Source: CERS

Site ID: 18581  
Site Name: CHILDREN'S HOSPITAL LOS ANGELES  
Violation Date: 07-02-2019  
Citation: HSC 6.75 25299.30-25299.34 - California Health and Safety Code, Chapter 6.75, Section(s) 25299.30-25299.34  
Violation Description: Failure to submit and maintain complete and current Certification of Financial Responsibility or other mechanism of financial assurance.  
Violation Notes: Returned to compliance on 07/03/2019.  
Violation Division: Los Angeles City Fire Department  
Violation Program: UST  
Violation Source: CERS

Site ID: 18581  
Site Name: CHILDREN'S HOSPITAL LOS ANGELES  
Violation Date: 10-10-2018  
Citation: 23 CCR 16 2632(d)(1)(c),2641(h),2711(a)(8) - California Code of Regulations, Title 23, Chapter 16, Section(s) 2632(d)(1)(c),2641(h),2711(a)(8)  
Violation Description: Failure to submit or maintain a current facility plot plan.  
Violation Notes: Returned to compliance on 11/10/2018. OBSERVATION: Owner/Operator did not maintain and/or submit a current facility plot plan. CORRECTIVE ACTION: Maintain and/or submit a current facility plot plan. 1. Site Map  
Violation Division: Los Angeles City Fire Department  
Violation Program: UST  
Violation Source: CERS

Site ID: 18581  
Site Name: CHILDREN'S HOSPITAL LOS ANGELES

Map ID  
Direction  
Distance  
Elevation

MAP FINDINGS

Site

Database(s)

EDR ID Number  
EPA ID Number

**CHILDRENS HOSPITAL- SABAN RESEARCH (Continued)**

**S123504107**

Violation Date: 09-07-2018  
Citation: 23 CCR 16 2715(i) - California Code of Regulations, Title 23, Chapter 16, Section(s) 2715(i)  
Violation Description: Failure to have a properly qualified service technician test leak detection equipment as required every 12 months (vapor, pressure, hydrostatic (VPH) system, sensors, line-leak detectors (LLD), automatic tank gauge (ATG), etc.).  
Violation Notes: Returned to compliance on 10/07/2018. OBSERVATION: Owner/Operator did not have a properly qualified service technician test leak detection equipment every 12 months (VPH, sensor, LLD, ATG, etc.). CORRECTIVE ACTION: Have a properly qualified service technician test leak detection equipment annually. OBSERVATION: Annual monitoring system certification and/or leak detector testing, were last performed on [date] and was completed on [05/03/2017], [4 months late] months past due. These tests are required once every 12 months. CORRECTIVE ACTION: Immediately schedule these tests and provide 48 hours notification to the CUPA. Please be aware that a follow up inspection will be charged at our current hourly rate.  
Violation Division: Los Angeles City Fire Department  
Violation Program: UST  
Violation Source: CERS

Site ID: 18581  
Site Name: CHILDREN'S HOSPITAL LOS ANGELES  
Violation Date: 10-10-2018  
Citation: 23 CCR 16 2637.1(e) - California Code of Regulations, Title 23, Chapter 16, Section(s) 2637.1(e)  
Violation Description: Failure to submit a copy of the spill containment test results on the G Spill Container Testing Report FormG to the UPA within 30 days after the test.  
Violation Notes: Not reported  
Violation Division: Los Angeles City Fire Department  
Violation Program: UST  
Violation Source: CERS

Site ID: 18581  
Site Name: CHILDREN'S HOSPITAL LOS ANGELES  
Violation Date: 11-09-2016  
Citation: HSC 6.75 25299.30-25299.34 - California Health and Safety Code, Chapter 6.75, Section(s) 25299.30-25299.34  
Violation Description: Failure to submit and maintain complete and current Certification of Financial Responsibility or other mechanism of financial assurance.  
Violation Notes: Returned to compliance on 04/04/2017. OBSERVATION: CERTIFICATE OF FINANCIAL RESPONSIBILITY SUBMITTED TO CERS DOES NOT HAVE SIGNATURES AND DATES CORRECTIVE ACTION: PROVIDE A CURRENT CERTIFICATE OF FINANCIAL RESPONSIBILITY WITH SIGNATURES AND DATES ON CERS  
Violation Division: Los Angeles City Fire Department  
Violation Program: UST  
Violation Source: CERS

Site ID: 18581  
Site Name: CHILDREN'S HOSPITAL LOS ANGELES  
Violation Date: 05-03-2017  
Citation: HSC 6.7 25284 - California Health and Safety Code, Chapter 6.7, Section(s) 25284  
Violation Description: Failure to obtain a valid permit to operate from the CUPA.  
Violation Notes: Returned to compliance on 10/10/2018. OBSERVATION: Owner/Operator did

Map ID  
Direction  
Distance  
Elevation

MAP FINDINGS

Site

Database(s)

EDR ID Number  
EPA ID Number

**CHILDRENS HOSPITAL- SABAN RESEARCH (Continued)**

**S123504107**

not obtain and/or maintain a valid Operating Permit from the CUPA.  
CORRECTIVE ACTION: Obtain and maintain a valid Operating Permit from the CUPA.

Violation Division: Los Angeles City Fire Department  
Violation Program: UST  
Violation Source: CERS

Site ID: 18581  
Site Name: CHILDREN'S HOSPITAL LOS ANGELES  
Violation Date: 05-03-2017  
Citation: 23 CCR 16 2712 - California Code of Regulations, Title 23, Chapter 16, Section(s) 2712  
Violation Description: Failure to comply with any of the applicable requirements of the permit issued for the operation of the UST system.  
Violation Notes: Returned to compliance on 01/24/2019. OBSERVATION: Owner/Operator did not comply with all operating permit conditions. CORRECTIVE ACTION: Comply with all operating permit conditions. Submit verification

Violation Division: Los Angeles City Fire Department  
Violation Program: UST  
Violation Source: CERS

Site ID: 18581  
Site Name: CHILDREN'S HOSPITAL LOS ANGELES  
Violation Date: 07-02-2019  
Citation: 23 CCR 16 2712(i) - California Code of Regulations, Title 23, Chapter 16, Section(s) 2712(i)  
Violation Description: Failure to have current UST Monitoring Plan available on site.  
Violation Notes: OBSERVATION: Owner/Operator did not maintain a current UST monitoring plan on site. CORRECTIVE ACTION: Maintain a current UST monitoring plan on site. UST Monitoring Site Plan- Monitoring Plan needs sensor model and location

Violation Division: Los Angeles City Fire Department  
Violation Program: UST  
Violation Source: CERS

Site ID: 18581  
Site Name: CHILDREN'S HOSPITAL LOS ANGELES  
Violation Date: 10-01-2015  
Citation: HSC 6.7 25286(a) - California Health and Safety Code, Chapter 6.7, Section(s) 25286(a)  
Violation Description: Failure to submit an complete and accurate application for a permit to operate an underground storage tank, or for renewal of the permit.  
Violation Notes: Returned to compliance on 04/04/2017. OBSERVATION: Owner/Operator did not submit and/or maintain an accurate UST Operating Permit Application for Facility information and/or Tank information. CORRECTIVE ACTION: Submit and maintain an accurate UST Operating Permit Application for Facility information and/or Tank information. CERS information documents SINGLE WALL TANK, yet facility representatives state tank was installed in 2005.

Violation Division: Los Angeles City Fire Department  
Violation Program: UST  
Violation Source: CERS

Site ID: 18581  
Site Name: CHILDREN'S HOSPITAL LOS ANGELES  
Violation Date: 09-07-2018  
Citation: HSC 6.7 25284.2 - California Health and Safety Code, Chapter 6.7,



Map ID  
Direction  
Distance  
Elevation

MAP FINDINGS

Site

Database(s)

EDR ID Number  
EPA ID Number

**CHILDRENS HOSPITAL- SABAN RESEARCH (Continued)**

**S123504107**

Violation Description:	Section(s) 25284.2 Failure to test the spill bucket annually.
Violation Notes:	Returned to compliance on 10/07/2018. OBSERVATION: Owner/Operator failed to test the spill bucket annually. CORRECTIVE ACTION: Complete spill bucket testing and submit test results.
Violation Division:	Los Angeles City Fire Department
Violation Program:	UST
Violation Source:	CERS
Site ID:	18581
Site Name:	CHILDREN'S HOSPITAL LOS ANGELES
Violation Date:	11-09-2016
Citation:	23 CCR 16 2712(i) - California Code of Regulations, Title 23, Chapter 16, Section(s) 2712(i)
Violation Description:	Failure to have a UST Response Plan available on site.
Violation Notes:	Returned to compliance on 04/04/2017. OBSERVATION: RESPONSE PLAN CURRENTLY SUBMITTED TO CERS IS NOT COMPLETE AND ACCURATE CORRECTIVE ACTION: PROVIDE A COMPLETE AND ACCURATE UST RESPONSE PLAN TO CERS.
Violation Division:	Los Angeles City Fire Department
Violation Program:	UST
Violation Source:	CERS
Site ID:	18581
Site Name:	CHILDREN'S HOSPITAL LOS ANGELES
Violation Date:	10-10-2018
Citation:	HSC 6.7 25281.6(a) - California Health and Safety Code, Chapter 6.7, Section(s) 25281.6(a)
Violation Description:	Failure to meet the conditions required to exempt an emergency generator tank system in a below-grade structure from UST regulations.
Violation Notes:	Returned to compliance on 11/10/2018. OBSERVATION: Owner/Operator did not maintain compliance with conditions of exemption from UST regulation for for an emergency generator system in a below grade structure. CORRECTIVE ACTION: Maintain UST system below ground connected to a emergency generator system in accordance with exclusion/exemption status. Submit verification.
Violation Division:	Los Angeles City Fire Department
Violation Program:	UST
Violation Source:	CERS
Site ID:	18581
Site Name:	CHILDREN'S HOSPITAL LOS ANGELES
Violation Date:	07-02-2019
Citation:	HSC 6.7 25292.1(a) - California Health and Safety Code, Chapter 6.7, Section(s) 25292.1(a)
Violation Description:	Failure to operate the UST system to prevent unauthorized releases including leaks, spills, and/or overfills.
Violation Notes:	Returned to compliance on 07/03/2019.
Violation Division:	Los Angeles City Fire Department
Violation Program:	UST
Violation Source:	CERS
Site ID:	18581
Site Name:	CHILDREN'S HOSPITAL LOS ANGELES
Violation Date:	09-07-2018
Citation:	23 CCR 16 2632(d)(1)(c),2641(h),2711(a)(8) - California Code of Regulations, Title 23, Chapter 16, Section(s) 2632(d)(1)(c),2641(h),2711(a)(8)

Map ID  
Direction  
Distance  
Elevation

MAP FINDINGS

Site

Database(s)

EDR ID Number  
EPA ID Number

**CHILDRENS HOSPITAL- SABAN RESEARCH (Continued)**

**S123504107**

Violation Description: Failure to submit or maintain a current facility plot plan.  
Violation Notes: Returned to compliance on 10/07/2018. OBSERVATION: Owner/Operator did not maintain and/or submit a current facility plot plan. CORRECTIVE ACTION: Maintain and/or submit a current facility plot plan.  
Violation Division: Los Angeles City Fire Department  
Violation Program: UST  
Violation Source: CERS

Site ID: 18581  
Site Name: CHILDREN'S HOSPITAL LOS ANGELES  
Violation Date: 05-03-2017  
Citation: 23 CCR 6.7 25284, 25286 - California Code of Regulations, Title 23, Chapter 6.7, Section(s) 25284, 25286  
Violation Description: Failure to submit a complete and accurate application for a permit to operate a UST, or for renewal of the permit.  
Violation Notes: Returned to compliance on 06/03/2017. OBSERVATION: Owner/Operator did not submit and/or maintain an accurate UST Operating Permit Application for Facility information and/or Tank information. CORRECTIVE ACTION: Submit and maintain an accurate UST Operating Permit Application for Facility information and/or Tank information. OBSERVATION: UST facility operating permit information and UST tank information [See List below] are not current in CERS. Any change of information must be updated in CERS within 30 days of the change. CORRECTIVE ACTION: Immediately update the required information in CERS and submit for review by the CUPA. Remove Santiago Chambers if not a responsible party or the Environmental Contact. Tank Construction 1. No Ball Float not Identified not Identified 2. No Fill Tube Shut-Off Valve Vent, Vapor Recovery (VR) and Riser / Fill Pipe Piping Construction Fill Components Installed 1. No Striker Plate/Bottom Protector Identified 2. No Containment Sump Identified Tank Monitoring is [Truncated]  
Violation Division: Los Angeles City Fire Department  
Violation Program: UST  
Violation Source: CERS

Site ID: 18581  
Site Name: CHILDREN'S HOSPITAL LOS ANGELES  
Violation Date: 09-07-2018  
Citation: HSC 6.7 25284, 25286 - California Health and Safety Code, Chapter 6.7, Section(s) 25284, 25286  
Violation Description: Failure to submit a complete and accurate application for a permit to operate a UST, or for renewal of the permit.  
Violation Notes: Returned to compliance on 10/07/2018. OBSERVATION: Owner/Operator did not submit and/or maintain a complete and/or accurate UST Operating Permit Application. CORRECTIVE ACTION: Submit and/or maintain a complete and/or accurate UST Operating Permit Application, including for permit renewal. OBSERVATION: UST facility operating permit information and UST tank information [note which ones] are not current in CERS. Any change of information must be updated in CERS within 30 days of the change. CORRECTIVE ACTION: Immediately update the required information in CERS and submit for review by the CUPA. Remove Santiago Chambers if not a responsible party or the Environmental Contact. Tank Construction 1. No Ball Float not Identified not Identified 2. No Fill Tube Shut Off Valve Vent, Vapor Recovery (VR) and Riser / Fill Pipe Piping Construction Fill Components Installed 1. No Striker Plate/Bottom Protector Identified 2. No Containment Sump Identified Tank Monitoring is Performed Using the Following [Truncated]

Map ID  
Direction  
Distance  
Elevation

MAP FINDINGS

Site

Database(s)

EDR ID Number  
EPA ID Number

**CHILDRENS HOSPITAL- SABAN RESEARCH (Continued)**

**S123504107**

Violation Division: Los Angeles City Fire Department  
Violation Program: UST  
Violation Source: CERS

Site ID: 18581  
Site Name: CHILDREN'S HOSPITAL LOS ANGELES  
Violation Date: 10-01-2015  
Citation: 23 CCR 16 2712(i) - California Code of Regulations, Title 23, Chapter 16, Section(s) 2712(i)  
Violation Description: Failure to maintain on site an approved monitoring plan.  
Violation Notes: Returned to compliance on 04/04/2017. OBSERVATION: Owner/Operator did not maintain an approved monitoring plan. CORRECTIVE ACTION: Maintain an approved monitoring plan. Submit monitoring plan for approval. Copies of MC system test results, not monitoring plan, submitted under "UST Monitoring Site Plan: Upload Document(s)" section of CERS.

Violation Division: Los Angeles City Fire Department  
Violation Program: UST  
Violation Source: CERS

Site ID: 18581  
Site Name: CHILDREN'S HOSPITAL LOS ANGELES  
Violation Date: 07-02-2019  
Citation: 23 CCR 16 2712(b)(1)(G) - California Code of Regulations, Title 23, Chapter 16, Section(s) 2712(b)(1)(G)  
Violation Description: Failure to comply with one or more of the following overfill prevention equipment requirements: Alert the transfer operator when the tank is 90 percent full by restricting the flow into the tank or triggering an audible and visual alarm; or Restrict delivery of flow to the tank at least 30 minutes before the tank overfills, provided the restriction occurs when the tank is filled to no more than 95 percent of capacity; and activate an audible alarm at least five minutes before the tank overfills; or Provide positive shut-off of flow to the tank when the tank is filled to no more than 95 percent of capacity; or Provide positive shut-off of flow to the tank so that none of the fittings located on the top of the tank are exposed to product due to overfilling. Install/retrofit overfill prevention equipment that does not use flow restrictors on vent piping to meet overfill prevention equipment requirements when the overfill prevention equipment is installed, repaired, or replaced on and after October 1, - 2018. For USTs installed before October 1, 2018, perform an inspection by October 13, 2018 and every 36 months thereafter. For USTs installed on and after October- 1, - 2018, perform an inspection at installation and every 36 months thereafter. Inspected within 30 days after a repair to the overfill prevention equipment. Inspected using an applicable manufacturer guidelines, industry codes, engineering standards, or a method approved by a professional engineer. Inspected by a certified UST service technician. Maintain records of overfill prevention equipment inspection for 36 months.  
Violation Notes: Returned to compliance on 07/03/2019.  
Violation Division: Los Angeles City Fire Department  
Violation Program: UST  
Violation Source: CERS

Site ID: 18581  
Site Name: CHILDREN'S HOSPITAL LOS ANGELES  
Violation Date: 09-07-2018  
Citation: 23 CCR 16 2715(a) - California Code of Regulations, Title 23, Chapter

Map ID  
Direction  
Distance  
Elevation

MAP FINDINGS

Site

Database(s)

EDR ID Number  
EPA ID Number

**CHILDRENS HOSPITAL- SABAN RESEARCH (Continued)**

**S123504107**

Violation Description: 16, Section(s) 2715(a)  
Failure to submit the UPA. of the designated operator (DO)  
identification and/or change of the DO within 30 days.

Violation Notes: Returned to compliance on 10/07/2018. OBSERVATION: Owner/Operator did  
not notify CUPA of DO identification within 30 days of obtaining or  
changing the DO. CORRECTIVE ACTION: Notify CUPA of changes to DO  
within 30 days of a change. OBSERVATION: A new designated operator was  
hired on [date] and notification was not provided to the CUPA within  
30 days of the change. Any changes shall be reported to the CUPA with  
30 days. CORRECTIVE ACTION: Upload the required information into CERS  
and submit to the CUPA or submit notification to the CUPA identifying  
all the designated operators for this facility by [forthwith].  
OBSERVATION: A new designated operator was hired on [date] and  
notification was not provided to the CUPA within 30 days of the  
change. Any changes shall be reported to the CUPA with 30 days.  
CORRECTIVE ACTION: Upload the required information into CERS and  
submit to the CUPA or submit notification to the CUPA identifying all  
the designated operators for this facility by [forthwith]. Statement  
of [Truncated]

Violation Division: Los Angeles City Fire Department  
Violation Program: UST  
Violation Source: CERS

Site ID: 18581  
Site Name: CHILDREN'S HOSPITAL LOS ANGELES  
Violation Date: 10-10-2018  
Citation: 23 CCR 16 2715(f) - California Code of Regulations, Title 23, Chapter  
16, Section(s) 2715(f)

Violation Description: Failure to have a properly qualified service technician test leak  
detection equipment as required every 12 months (vapor, pressure,  
hydrostatic (VPH) system, sensors, line-leak detectors (LLD),  
automatic tank gauge (ATG), etc.).

Violation Notes: Returned to compliance on 11/10/2018. OBSERVATION: Owner/Operator did  
not have a properly qualified service technician test leak detection  
equipment every 12 months (VPH, sensor, LLD, ATG, etc.). CORRECTIVE  
ACTION: Have a properly qualified service technician test leak  
detection equipment every 12 months. OBSERVATION: Annual monitoring  
system certification and/or leak detector testing, were last performed  
on [date] and was completed on [05/03/2017], [5 months late] months  
past due. These tests are required once every 12 months. CORRECTIVE  
ACTION: Immediately schedule these tests and provide 48 hours  
notification to the CUPA. Please be aware that a follow up inspection  
will be charged at our current hourly rate.

Violation Division: Los Angeles City Fire Department  
Violation Program: UST  
Violation Source: CERS

Site ID: 18581  
Site Name: CHILDREN'S HOSPITAL LOS ANGELES  
Violation Date: 07-02-2019  
Citation: 23 CCR 16 2712(i), 2632(d)(2), 2634(e), 2641(h) - California Code of  
Regulations, Title 23, Chapter 16, Section(s) 2712(i), 2632(d)(2),  
2634(e), 2641(h)

Violation Description: Failure to submit a current UST Response Plan available on site.

Violation Notes: OBSERVATION: Owner/Operator did not submit a current UST response  
plan. CORRECTIVE ACTION: Submit a current UST response plan to CERS.  
1. Employee Training for new employeeG s required upon hire.:

Map ID  
Direction  
Distance  
Elevation

MAP FINDINGS

Site

Database(s)

EDR ID Number  
EPA ID Number

**CHILDRENS HOSPITAL- SABAN RESEARCH (Continued)**

**S123504107**

Emergency Response and Training Plans required EmployeeG s hired on or after October 13, 2018, they must be trained by the Designated Operator before assuming the duties of a facility employee. Designated Operator training for facility employees must include a practical demonstration. Review, update and resubmit the Emergency Response/Contingency Plan and Employee Training Plan in CERS with all the required information.

Violation Division: Los Angeles City Fire Department  
Violation Program: UST  
Violation Source: CERS

Site ID: 18581  
Site Name: CHILDREN'S HOSPITAL LOS ANGELES  
Violation Date: 10-05-2016  
Citation: 23 CCR 16 2637(e) - California Code of Regulations, Title 23, Chapter 16, Section(s) 2637(e)

Violation Description: Failure to submit a copy of the secondary containment test results to the CUPA within 30 days after the test.

Violation Notes: Returned to compliance on 04/04/2017. OBSERVATION: SECONDARY CONTAINMENT RESULTS WERE NOT SUBMITTED TO THE CUPA WITHIN 30 DAYS AND WERE NOT AVAILABLE ON SITE FOR REVIEW. CORRECTIVE ACTION: SUBMIT RESULTS OF SECONDARY CONTAINMENT TESTING TO THE CUPA. RESULTS CAN BE EMAILED TO KURT.CORRAL@LACITY.ORG

Violation Division: Los Angeles City Fire Department  
Violation Program: UST  
Violation Source: CERS

Site ID: 18581  
Site Name: CHILDREN'S HOSPITAL LOS ANGELES  
Violation Date: 10-10-2018  
Citation: 23 CCR 16 2712(i) - California Code of Regulations, Title 23, Chapter 16, Section(s) 2712(i)

Violation Description: Failure to have current UST Monitoring Plan available on site.

Violation Notes: Returned to compliance on 11/10/2018. OBSERVATION: Owner/Operator did not maintain a current UST monitoring plan on site. CORRECTIVE ACTION: Maintain a current UST monitoring plan on site. OBSERVATION: Approved copy of the monitoring plan was not found onsite. CORRECTIVE ACTION: Immediately locate and retain a copy onsite. OBSERVATION: The monitoring plan onsite is not current and [or] not approved by the CUPA. CORRECTIVE ACTION: Update the required information in CERS and submit for review by the CUPA and maintain current copy onsite. OBSERVATION: Current approved copies of the monitoring plan was not found onsite. CORRECTIVE ACTION: Maintain a copy of the current and approved monitoring plan on-site. if the plan is not current update the plan in CERS and submit for review by the CUPA. Upon acceptable review maintain a copy of the approved monitoring plan on-site. Correct CERS rejections: update 1. Hazardous Material Inventory 2. Site Map 3. Employee Training Plan: Employee Training for [Truncated]

Violation Division: Los Angeles City Fire Department  
Violation Program: UST  
Violation Source: CERS

Site ID: 18581  
Site Name: CHILDREN'S HOSPITAL LOS ANGELES  
Violation Date: 10-10-2018  
Citation: 23 CCR 16 2712 - California Code of Regulations, Title 23, Chapter 16, Section(s) 2712

Map ID  
Direction  
Distance  
Elevation

MAP FINDINGS

Site

Database(s)

EDR ID Number  
EPA ID Number

**CHILDRENS HOSPITAL- SABAN RESEARCH (Continued)**

**S123504107**

Violation Description: Failure to comply with any of the applicable requirements of the permit issued for the operation of the UST system.

Violation Notes: Returned to compliance on 11/10/2018. OBSERVATION: Owner/Operator did not comply with all operating permit requirements. CORRECTIVE ACTION: Comply with all operating permit requirements. Submit verification. Correct CERS rejections: update 1. Hazardous Material Inventory 2. Site Map 3. Employee Training Plan: Employee Training for new employeeG s required upon hire. 4. UST Letter from Chief Financial Officer - Not Available 5. Certificate of Financial Responsibility G Not Available Remove Santiago Chambers if not a responsible party or the Environmental Contact. Tank Construction 1. No Ball Float not Identified not Identified 2. No Fill Tube Shut-Off Valve Vent, Vapor Recovery (VR) and Riser / Fill Pipe Piping Construction Fill Components Installed 1. No Striker Plate/Bottom Protector Identified 2. No Containment Sump Identified Tank Monitoring is Performed Using the Following Method 1. Leak Sensor Model # not Identified 2. ATG Model # not Identified Pipe Monitoring is Performed Using the [Truncated]

Violation Division: Los Angeles City Fire Department

Violation Program: UST

Violation Source: CERS

Site ID: 18581

Site Name: CHILDREN'S HOSPITAL LOS ANGELES

Violation Date: 09-07-2018

Citation: 23 CCR 16 2641(h) - California Code of Regulations, Title 23, Chapter 16, Section(s) 2641(h)

Violation Description: Failure to have an approved UST Response Plan.

Violation Notes: Returned to compliance on 10/07/2018. UST Response Plan is incomplete. Complete State UST Response Plan

Violation Division: Los Angeles City Fire Department

Violation Program: UST

Violation Source: CERS

Site ID: 18581

Site Name: CHILDREN'S HOSPITAL LOS ANGELES

Violation Date: 09-07-2018

Citation: 23 CCR 16 2712(i) - California Code of Regulations, Title 23, Chapter 16, Section(s) 2712(i)

Violation Description: Failure to retain a copy of the permit to operate at the facility.

Violation Notes: Returned to compliance on 10/10/2018. OBSERVATION: Owner/Operator did not retain a copy of the permit to operate at the facility. CORRECTIVE ACTION: Retain a copy of the permit to operate at the facility.

Violation Division: Los Angeles City Fire Department

Violation Program: UST

Violation Source: CERS

Site ID: 18581

Site Name: CHILDREN'S HOSPITAL LOS ANGELES

Violation Date: 10-10-2018

Citation: 23 CCR 16 2641(h) - California Code of Regulations, Title 23, Chapter 16, Section(s) 2641(h)

Violation Description: Failure to have an approved UST Response Plan.

Violation Notes: Returned to compliance on 11/10/2018. OBSERVATION: Facility does not have an approved Response Plan. CORRECTIVE ACTION: Maintain an approved Response Plan. Employee Training for new employeeG s required upon hire

Map ID  
Direction  
Distance  
Elevation

MAP FINDINGS

Site

Database(s)

EDR ID Number  
EPA ID Number

**CHILDRENS HOSPITAL- SABAN RESEARCH (Continued)**

**S123504107**

Violation Division: Los Angeles City Fire Department  
Violation Program: UST  
Violation Source: CERS

Site ID: 18581  
Site Name: CHILDREN'S HOSPITAL LOS ANGELES  
Violation Date: 09-07-2018  
Citation: HSC 6.7 25284 - California Health and Safety Code, Chapter 6.7, Section(s) 25284  
Violation Description: Failure to obtain a valid permit to operate from the UPA including but not limited to unpaid permit fees.  
Violation Notes: Returned to compliance on 10/07/2018. OBSERVATION: A current permit to operate the UST system has not been issued. No person may own or operate an UST unless a permit for its operation has been issued by the local agency to the owner or operator of the UST system. CORRECTIVE ACTION: Immediately obtain a current permit to operate a UST system from the CUPA. An G Operating without a PermitG penalty applies. Remove Santiago Chambers if not a responsible party or the Environmental Contact. Tank Construction 1. No Ball Float not Identified not Identified 2. No Fill Tube Shut Off Valve Vent, Vapor Recovery (VR) and Riser / Fill Pipe Piping Construction Fill Components Installed 1. No Striker Plate/Bottom Protector Identified 2. No Containment Sump Identified Tank Monitoring is Performed Using the Following Method 1. Leak Sensor Model # not Identified 2. ATG Model # not Identified Pipe Monitoring is Performed Using the Following Method 3. Leak Sensor Model not Identified

Violation Division: Los Angeles City Fire Department  
Violation Program: UST  
Violation Source: CERS

Site ID: 18581  
Site Name: CHILDREN'S HOSPITAL LOS ANGELES  
Violation Date: 10-10-2018  
Citation: HSC 6.7 25292(e) - California Health and Safety Code, Chapter 6.7, Section(s) 25292(e)  
Violation Description: Failure to install a line leak detector (LLD).  
Violation Notes: Returned to compliance on 11/10/2018.  
Violation Division: Los Angeles City Fire Department  
Violation Program: UST  
Violation Source: CERS

Site ID: 18581  
Site Name: CHILDREN'S HOSPITAL LOS ANGELES  
Violation Date: 10-10-2018  
Citation: HSC 6.7 25292.1(a) - California Health and Safety Code, Chapter 6.7, Section(s) 25292.1(a)  
Violation Description: Failure to operate the UST system to prevent unauthorized releases including leaks, spills, and/or overfills.  
Violation Notes: Returned to compliance on 11/10/2018. OBSERVATION: Owner/Operator did not operate UST system to prevent spills and/or overfills. CORRECTIVE ACTION: Operate UST system to prevent spills and/or overfills. Submit verification.  
Violation Division: Los Angeles City Fire Department  
Violation Program: UST  
Violation Source: CERS

Site ID: 18581

Map ID  
Direction  
Distance  
Elevation

MAP FINDINGS

Site

Database(s)

EDR ID Number  
EPA ID Number

**CHILDRENS HOSPITAL- SABAN RESEARCH (Continued)**

**S123504107**

Site Name: CHILDREN'S HOSPITAL LOS ANGELES  
Violation Date: 10-10-2018  
Citation: 23 CCR 16 2715(c)(2) - California Code of Regulations, Title 23, Chapter 16, Section(s) 2715(c)(2)  
Violation Description: Failure to have at least one facility employee present during operating hours that has been trained in the proper operation and maintenance of the UST system by a designated operator (DO).  
Violation Notes: Returned to compliance on 11/10/2018. OBSERVATION: Owner/Operator failed to have at least one employee present during operating hours that has been trained in the proper operation and maintenance of the UST system by a designated operator (DO). CORRECTIVE ACTION: Ensure that at least one employee is present during operating hours that has been trained in the proper operation and maintenance of the UST system by a designated operator (DO). OBSERVATION: The designated operator employee training for [name of employee] was not performed [or not current]. The designated operator shall train facility employees for which he or she is responsible in the proper operation and maintenance of the UST system once every 12 months. The training shall include, but is not limited to: 1. Operation of the UST system in a manner consistent with the facility's best management practices 2. Employee's role with regard to monitoring equipment as specified in the facility's monitoring plan 3. Employee's role with regard to [Truncated]  
Violation Division: Los Angeles City Fire Department  
Violation Program: UST  
Violation Source: CERS

Site ID: 18581  
Site Name: CHILDREN'S HOSPITAL LOS ANGELES  
Violation Date: 10-10-2018  
Citation: 23 CCR 16 2641(h) - California Code of Regulations, Title 23, Chapter 16, Section(s) 2641(h)  
Violation Description: Failure to have an approved UST Monitoring Plan.  
Violation Notes: Returned to compliance on 11/10/2018. OBSERVATION: Facility does not have an approved Monitoring Plan. CORRECTIVE ACTION: Maintain an Approved Monitoring Plan. Tank Construction 1. No Ball Float not Identified not Identified 2. No Fill Tube Shut-Off Valve Vent, Vapor Recovery (VR) and Riser / Fill Pipe Piping Construction Fill Components Installed 1. No Striker Plate/Bottom Protector Identified 2. No Containment Sump Identified Tank Monitoring is Performed Using the Following Method 1. Leak Sensor Model # not Identified 2. ATG Model # not Identified Pipe Monitoring is Performed Using the Following Method 3. Leak Sensor Model not Identified  
Violation Division: Los Angeles City Fire Department  
Violation Program: UST  
Violation Source: CERS

Site ID: 18581  
Site Name: CHILDREN'S HOSPITAL LOS ANGELES  
Violation Date: 05-03-2017  
Citation: HSC 6.75 25299.30-25299.34 - California Health and Safety Code, Chapter 6.75, Section(s) 25299.30-25299.34  
Violation Description: Failure to submit and maintain complete and current Certification of Financial Responsibility or other mechanism of financial assurance.  
Violation Notes: Returned to compliance on 01/24/2019. OBSERVATION: Financial responsibility documents have not been submitted to the CUPA. Current financial responsibility documents are required to be submitted



Map ID  
Direction  
Distance  
Elevation

MAP FINDINGS

Site

Database(s)

EDR ID Number  
EPA ID Number

**CHILDRENS HOSPITAL- SABAN RESEARCH (Continued)**

**S123504107**

annually. CORRECTIVE ACTION: Complete and submit a copy of the financial responsibility by [date, 30 days from now].  
Violation Division: Los Angeles City Fire Department  
Violation Program: UST  
Violation Source: CERS

Site ID: 18581  
Site Name: CHILDREN'S HOSPITAL LOS ANGELES  
Violation Date: 09-07-2018  
Citation: HSC 6.75 25299.30-25299.34 - California Health and Safety Code, Chapter 6.75, Section(s) 25299.30-25299.34  
Violation Description: Failure to submit and maintain complete and current Certification of Financial Responsibility or other mechanism of financial assurance.  
Violation Notes: Returned to compliance on 10/07/2018. OBSERVATION: Financial responsibility documents have not been submitted to the CUPA. Current financial responsibility documents are required to be submitted annually. CORRECTIVE ACTION: Complete and submit a copy of the financial responsibility by [forthwith].

Violation Division: Los Angeles City Fire Department  
Violation Program: UST  
Violation Source: CERS

Site ID: 18581  
Site Name: CHILDREN'S HOSPITAL LOS ANGELES  
Violation Date: 05-03-2017  
Citation: 23 CCR 16 2715(a) - California Code of Regulations, Title 23, Chapter 16, Section(s) 2715(a)  
Violation Description: Failure to notify the CUPA of the designated operator (DO) identification and/or change of the DO within 30 days.  
Violation Notes: Returned to compliance on 01/24/2019. OBSERVATION: Owner/Operator does not have a DO or did not notify CUPA within 30 days of obtaining a DO. CORRECTIVE ACTION: Maintain a DO and/or notify the CUPA within 30 days of a change. Statement of Designated UST Operator Compliance Dated (March 10, 2015)

Violation Division: Los Angeles City Fire Department  
Violation Program: UST  
Violation Source: CERS

Site ID: 18581  
Site Name: CHILDREN'S HOSPITAL LOS ANGELES  
Violation Date: 10-05-2016  
Citation: 23 CCR 16 2712(i) - California Code of Regulations, Title 23, Chapter 16, Section(s) 2712(i)  
Violation Description: Failure to have a UST Response Plan available on site.  
Violation Notes: Returned to compliance on 04/04/2017. OBSERVATION: RESPONSE PLAN CURRENTLY SUBMITTED TO CERS IS NOT COMPLETE AND ACCURATE CORRECTIVE ACTION: PROVIDE A COMPLETE AND ACCURATE UST RESPONSE PLAN TO CERS.

Violation Division: Los Angeles City Fire Department  
Violation Program: UST  
Violation Source: CERS

Site ID: 18581  
Site Name: CHILDREN'S HOSPITAL LOS ANGELES  
Violation Date: 10-10-2018  
Citation: HSC 6.7 Multiple - California Health and Safety Code, Chapter 6.7, Section(s) Multiple  
Violation Description: UST Program -General - Must include violation description, proper

Map ID  
Direction  
Distance  
Elevation

MAP FINDINGS

Site

Database(s)

EDR ID Number  
EPA ID Number

**CHILDRENS HOSPITAL- SABAN RESEARCH (Continued)**

**S123504107**

Violation Notes: statute and regulation citation in the "comment" section.  
Violation Division: Returned to compliance on 11/10/2018.  
Violation Program: Los Angeles City Fire Department  
Violation Source: UST  
CERS

Site ID: 18581  
Site Name: CHILDREN'S HOSPITAL LOS ANGELES  
Violation Date: 10-10-2018  
Citation: 23 CCR 16 2712(b) - California Code of Regulations, Title 23, Chapter 16, Section(s) 2712(b)  
Violation Description: Failure to maintain records of repairs and upgrades on site, or off site if approved by the UPA, for the life of the UST.  
Violation Notes: Returned to compliance on 11/10/2018. OBSERVATION: Records of repairs and upgrades for the UST system were not found onsite. These records shall be kept onsite for the life of the tank. CORRECTIVE ACTION: Immediately locate and maintain these records onsite and submit copies to the CUPA by [30 days from now].  
Violation Division: Los Angeles City Fire Department  
Violation Program: UST  
Violation Source: CERS

Site ID: 18581  
Site Name: CHILDREN'S HOSPITAL LOS ANGELES  
Violation Date: 09-07-2018  
Citation: 23 CCR 16 2715(f)(3) - California Code of Regulations, Title 23, Chapter 16, Section(s) 2715(f)(3)  
Violation Description: Failure to maintain a list of employees trained by the designated operator on-site or off-site at a readily available location, if approved by the UPA.  
Violation Notes: Returned to compliance on 10/07/2018. OBSERVATION: Owner/Operator did not maintain a list of employees trained by the DO. CORRECTIVE ACTION: Maintain list of employees trained by the DO.  
Violation Division: Los Angeles City Fire Department  
Violation Program: UST  
Violation Source: CERS

Site ID: 18581  
Site Name: CHILDREN'S HOSPITAL LOS ANGELES  
Violation Date: 10-01-2015  
Citation: 23 CCR 16 2715 - California Code of Regulations, Title 23, Chapter 16, Section(s) 2715  
Violation Description: The owner/operator has failed to comply with one or more of the following: to maintain a copy of the designated operator monthly inspections for the last 12 months and/or maintain a list of trained employees on-site or off-site at a readily available location, if approved by the CUPA.  
Violation Notes: Returned to compliance on 04/04/2017. OBSERVATION: Facility did not maintain DO inspections or a list of DO trained employees for 12 months. CORRECTIVE ACTION: Maintain DO inspections and record of trained employees for 12 months.  
Violation Division: Los Angeles City Fire Department  
Violation Program: UST  
Violation Source: CERS

Site ID: 18581  
Site Name: CHILDREN'S HOSPITAL LOS ANGELES

Map ID  
Direction  
Distance  
Elevation

MAP FINDINGS

Site

Database(s)

EDR ID Number  
EPA ID Number

**CHILDRENS HOSPITAL- SABAN RESEARCH (Continued)**

**S123504107**

Violation Date: 10-10-2018  
Citation: 23 CCR 16 2632(c)(2)(B), 2634(d)(1)(a), 2636(f)(1) - California Code of Regulations, Title 23, Chapter 16, Section(s) 2632(c)(2)(B), 2634(d)(1)(a), 2636(f)(1)  
Violation Description: Failure of the leak detection equipment to have an audible and visual alarm as required.  
Violation Notes: Not reported  
Violation Division: Los Angeles City Fire Department  
Violation Program: UST  
Violation Source: CERS

Site ID: 18581  
Site Name: CHILDREN'S HOSPITAL LOS ANGELES  
Violation Date: 10-01-2015  
Citation: 23 CCR 16 2715 - California Code of Regulations, Title 23, Chapter 16, Section(s) 2715  
Violation Description: Failure to comply with one or more of the designated operator monthly inspection requirements: failed to inspect the monthly alarm history report; attach a copy of the alarm history; failed to inspect for the presence of liquid or debris in the spill container/spill bucket and under dispenser containment; failed to inspect the under dispenser containment to ensure that monitoring equipment is placed in the proper position; failure to inspect for liquid or debris in the containment sump where an alarm occurred or for which there is no record of a service visit; or failure to check that all testing and maintenance has been completed and documented.  
Violation Notes: Returned to compliance on 04/04/2017. OBSERVATION: Monthly the DO did not: Inspect for the presence of liquid or debris in the spill container/spill bucket and under dispenser containment and checked to ensure that all testing and maintenance has been completed and documented. CORRECTIVE ACTION: Monthly the DO shall: Inspect for the presence of liquid or debris in the spill container/spill bucket and under dispenser containment; and checked to ensure that all testing and maintenance has been completed and documented. DO reports do not document the most recent SB989 testing.  
Violation Division: Los Angeles City Fire Department  
Violation Program: UST  
Violation Source: CERS

Site ID: 18581  
Site Name: CHILDREN'S HOSPITAL LOS ANGELES  
Violation Date: 10-10-2018  
Citation: HSC 6.7 25284.2 - California Health and Safety Code, Chapter 6.7, Section(s) 25284.2  
Violation Description: "Failure to meet one or more of the following requirements: Install or maintain a liquid-tight spill container. Have a minimum capacity of five gallons. Have a functional drain valve or other method for the removal of liquid from the spill container. Be resistant to galvanic corrosion. Perform a tightness test at installation, every 12 months thereafter, or within 30 days after a repair to the spill container. Tested using applicable manufacturer guidelines, industry codes, engineering standards, or a method approved by a professional engineer. Tested by a certified UST service technician. Maintain records of spill containment testing for 36 months. "  
Violation Notes: Returned to compliance on 11/10/2018. OBSERVATION: Owner/Operator failed to meet one or more of the following spill container requirements: install or maintain spill container which is

Map ID  
Direction  
Distance  
Elevation

MAP FINDINGS

Site

Database(s)

EDR ID Number  
EPA ID Number

**CHILDRENS HOSPITAL- SABAN RESEARCH (Continued)**

**S123504107**

liquid-tight, has a minimum capacity of five gallons, has a functional drain valve or other method for the removal of liquid from the spill container, and is resistant to galvanic corrosion; did not perform tightness test at installation, every 12 months thereafter, or within 30 days after a repair; did not have tested using manufacturer's guidelines, industry codes, engineering standards, or method approved by PE, or was not tested by a certified UST service technician; or failed to maintain testing records for 36 months. CORRECTIVE ACTION: Install or repair spill buckets to meet all of the listed requirements, have tightness tested using approved method, by certified UST service technician, and submit documentation to verify compliance. Maintain all testing records for 36 months. 1. Spill bucket failure

Violation Division: Los Angeles City Fire Department  
Violation Program: UST  
Violation Source: CERS

Site ID: 18581  
Site Name: CHILDREN'S HOSPITAL LOS ANGELES  
Violation Date: 10-10-2018  
Citation: HSC 6.7 25293 - California Health and Safety Code, Chapter 6.7, Section(s) 25293

Violation Description: Failure to maintain UST records in sufficient detail to enable the UPA to determine whether the UST systems are in compliance.

Violation Notes: Returned to compliance on 11/10/2018. OBSERVATION: Owner/Operator did not maintain UST records in sufficient detail to enable the UPA to determine if UST systems are in compliance. CORRECTIVE ACTION: Maintain UST records in sufficient detail to enable the UPA to determine if UST systems are in compliance.

Violation Division: Los Angeles City Fire Department  
Violation Program: UST  
Violation Source: CERS

Site ID: 18581  
Site Name: CHILDREN'S HOSPITAL LOS ANGELES  
Violation Date: 09-07-2018  
Citation: 23 CCR 16 2712(i), 2632(d)(2), 2634(e), 2641(h) - California Code of Regulations, Title 23, Chapter 16, Section(s) 2712(i), 2632(d)(2), 2634(e), 2641(h)

Violation Description: Failure to submit a current UST Response Plan available on site.

Violation Notes: Returned to compliance on 10/07/2018. OBSERVATION: Owner/Operator did not submit a current UST response plan. CORRECTIVE ACTION: Submit a current UST response plan to CERS.

Violation Division: Los Angeles City Fire Department  
Violation Program: UST  
Violation Source: CERS

Site ID: 18581  
Site Name: CHILDREN'S HOSPITAL LOS ANGELES  
Violation Date: 11-09-2016  
Citation: 23 CCR 16 2637(e) - California Code of Regulations, Title 23, Chapter 16, Section(s) 2637(e)

Violation Description: Failure to submit a copy of the secondary containment test results to the CUPA within 30 days after the test.

Violation Notes: Returned to compliance on 04/04/2017. OBSERVATION: SECONDARY CONTAINMENT RESULTS WERE NOT SUBMITTED TO THE CUPA WITHIN 30 DAYS AND WERE NOT AVAILABLE ON SITE FOR REVIEW. CORRECTIVE ACTION: SUBMIT

Map ID  
Direction  
Distance  
Elevation

MAP FINDINGS

Site

Database(s)

EDR ID Number  
EPA ID Number

**CHILDRENS HOSPITAL- SABAN RESEARCH (Continued)**

**S123504107**

RESULTS OF SECONDARY CONTAINMENT TESTING TO THE CUPA. RESULTS CAN BE EMAILED TO KURT.CORRAL@LACITY.ORG

Violation Division: Los Angeles City Fire Department  
Violation Program: UST  
Violation Source: CERS

Site ID: 18581  
Site Name: CHILDREN'S HOSPITAL LOS ANGELES  
Violation Date: 10-10-2018  
Citation: Un-Specified  
Violation Description: UST Program - Administration/Documentation - General Local Ordinance - Must include violation description and proper ordinance citation in the "comment" section.

Violation Notes: Returned to compliance on 11/10/2018.  
Violation Division: Los Angeles City Fire Department  
Violation Program: UST  
Violation Source: CERS

Site ID: 18581  
Site Name: CHILDREN'S HOSPITAL LOS ANGELES  
Violation Date: 10-05-2016  
Citation: HSC 6.75 25299.30-25299.34 - California Health and Safety Code, Chapter 6.75, Section(s) 25299.30-25299.34  
Violation Description: Failure to submit and maintain complete and current Certification of Financial Responsibility or other mechanism of financial assurance.  
Violation Notes: Returned to compliance on 04/04/2017. OBSERVATION: CERTIFICATE OF FINANCIAL RESPONSIBILITY SUBMITTED TO CERS DOES NOT HAVE SIGNATURES AND DATES CORRECTIVE ACTION: PROVIDE A CURRENT CERTIFICATE OF FINANCIAL RESPONSIBILITY WITH SIGNATURES AND DATES ON CERS

Violation Division: Los Angeles City Fire Department  
Violation Program: UST  
Violation Source: CERS

Site ID: 18581  
Site Name: CHILDREN'S HOSPITAL LOS ANGELES  
Violation Date: 07-02-2019  
Citation: 23 CCR 16 2712(f) - California Code of Regulations, Title 23, Chapter 16, Section(s) 2712(f)  
Violation Description: Failure to implement the corrections specified in the inspection report within 30 days of receiving an inspection report from either the UPA or special inspector.  
Violation Notes: OBSERVATION: Owner/Operator did not implement the corrections specified in the inspection report within 30 days of receiving an inspection report from either the CUPA or special inspector. CORRECTIVE ACTION: Correct all deficiencies identified on the inspection report provided by the CUPA or special inspector within 30 days.

Violation Division: Los Angeles City Fire Department  
Violation Program: UST  
Violation Source: CERS

Site ID: 18581  
Site Name: CHILDREN'S HOSPITAL LOS ANGELES  
Violation Date: 10-10-2018  
Citation: 23 CCR 16 2715(c)(4) - California Code of Regulations, Title 23, Chapter 16, Section(s) 2715(c)(4)  
Violation Description: Failure to maintain a list of employees trained by the designated

Map ID  
Direction  
Distance  
Elevation

MAP FINDINGS

Site

Database(s)

EDR ID Number  
EPA ID Number

**CHILDRENS HOSPITAL- SABAN RESEARCH (Continued)**

**S123504107**

operator on-site or off-site at a readily available location, if approved by the UPA. For training that occurs on or after October 1, 2018, failure to maintain a copy of the "Facility Employee Training Certificate" on-site or off-site at a readily available location, if approved by the UPA.

Violation Notes: Returned to compliance on 11/10/2018. OBSERVATION: Owner/Operator did not maintain a list of employees trained by the DO, or for training that occurs on or after 10/1/18, failure to maintain a copy of the "Facility Employee Training Certificate". CORRECTIVE ACTION: Maintain list of employees trained by the DO and copies of "Facility Employee Training Certificate" for training that occurs on or after 10/1/18.

Violation Division: Los Angeles City Fire Department  
Violation Program: UST  
Violation Source: CERS

Evaluation:  
Eval General Type: Other/Unknown  
Eval Date: 03-10-2016  
Violations Found: No  
Eval Type: Other, not routine, done by local agency  
Eval Notes: \*UNWITNESSED\* SB989 testing conducted by Javier Soto of Tank Specialists ...and at UST #1 @ 4650 W SUNSET BLVD [USTs #2 & #3 (in new ambulance bay) tested 12/2015]  
Eval Division: Los Angeles City Fire Department  
Eval Program: UST  
Eval Source: CERS

Eval General Type: Compliance Evaluation Inspection  
Eval Date: 05-03-2017  
Violations Found: Yes  
Eval Type: Routine done by local agency  
Eval Notes: Facility Information Date: 05 - 03 -2017 Site Address: CHILDREN'S HOSPITAL LOS ANGELES (Saban) 4661 W Sunset Blvd Los Angeles, CA 90027 (323) 660-2450 Business Owner CHILDREN'S HOSPITAL LOS ANGELES 4650 Sunset Blvd Los Angeles, CA90027 (323) 660-2450 Property Owner Environmental Contact: SANTIAGO CHAMBERS (323) 361-2372 schambers@chla.usc.edu 4650 W SUNSET LOS ANGELES, CA 90027 Tank Operator CHILDREN'S HOSPITAL LOS ANGELES 4661 W Sunset Blvd Los Angeles, CA 90027 Tank Owner CHILDREN'S HOSPITAL LOS ANGELES 4661 W Sunset Blvd Los Angeles, CA 90027 Tank Owner Type Non-Government Facility Type Motor Vehicle Fueling CERS ID: No EPAID in CERS Assessor Parcel Number (APN): 5542-45-031 EPA ID: 10258687 Facility ID Number: FA0035119 BOE#: 44012153 Inspector Pleasant LAFD, on site this date to conduct routine inspection of underground storage tank. Consent to enter, inspect [Truncated]  
Eval Division: Los Angeles City Fire Department  
Eval Program: UST  
Eval Source: CERS

Eval General Type: Other/Unknown  
Eval Date: 07-03-2019  
Violations Found: Yes  
Eval Type: Other, not routine, done by local agency  
Eval Notes: All Overfill prevention Inspection violations will be recorded on the Annual Monitor Certification which was conducted on this same day.  
Eval Division: Los Angeles City Fire Department  
Eval Program: UST

Map ID  
Direction  
Distance  
Elevation

MAP FINDINGS

Site

Database(s)

EDR ID Number  
EPA ID Number

**CHILDRENS HOSPITAL- SABAN RESEARCH (Continued)**

**S123504107**

Eval Source: CERS

Eval General Type: Other/Unknown  
Eval Date: 08-06-2019  
Violations Found: No  
Eval Type: Other, not routine, done by local agency  
Eval Notes: ANNUAL MONITOR CERTIFICATION RESULTS FOR 4661 W SUNSET BLVD - CHILDREN'S HOSPITAL SABAN RESEARCH. THE TESTING WAS COMPLETED ON 5-3-2017 BY TESTER JAVIER SOTO OF TANK SPECIALISTS. INSPECTOR YOSHIHASHI REVIEWED THE FOLLOWING: 1) TESTERS CERTIFICATIONS UP TO DATE 2) ALL SENSORS AND EQUIPMENT SPECIFIED ON THE MONITORING PLAN WERE TESTED AND VERIFIED OPERATIONAL 3) ALL RESULTS FROM THE TEST WERE VERIFIED WITH THE VEEDER ROOT SYSTEM PRINTOUT SCANNED TO THE REPORT. THE SET UP AND ALARM HISTORY ARE ALSO ATTACHED TO THE REPORT AS WELL 4) SPILL BUCKET CONTAINERS WERE TESTED AND PASSED 5) THE FOLLOWING EQUIPMENT WAS REPLACED: NONE 6) LIQUID WAS FOUND WITHIN A SECONDARY CONTAINMENT SYSTEM: NONE 7) ALL SENSORS WERE PLACED IN THE LOWEST PART OF THE SUMPS AND CONTAINMENT 8) ALL AUDIBLE/VISUAL ALARMS WERE IN PROPER WORKING ORDER 9) ALL LINE LEAK DETECTOR PASSED TESTING: N/A - SUCTION 10) THE FACILITY DID NOT STAY IN COMPLIANCE WITH THEIR ANNUAL MONITOR CERTIFICATION [Truncated]

Eval Division: Los Angeles City Fire Department  
Eval Program: UST  
Eval Source: CERS

Eval General Type: Other/Unknown  
Eval Date: 08-06-2019  
Violations Found: No  
Eval Type: Other, not routine, done by local agency  
Eval Notes: INSPECTOR YOSHIHASHI REVIEWED THE OVERFILL PREVENTION EQUIPMENT TEST RESULTS CONDUCTED 7-2-2019 BY JAVIER SOTO OF TANK SPECIALISTS OF CALIFORNIA. THE FOLLOWING WERE VERIFIED: 1) VENT LINES ARE SECONDARILY CONTAINED 2) FILL PIPE RISERS ARE SECONDARILY CONTAINED 3) FACILITY SPECIFIED THE FLAPPER AS THEIR PRIMARY MEANS OF OVERFILL PREVENTION, WHICH IS ALLOWED BY CONSTRUCTION REQUIREMENTS PER TITLE 23 4) EQUIPMENT WAS VERIFIED TO OPERATE AT OR BELOW: FLAPPER - 94% 5) FLOW RESTRICTORS WERE REMOVED/SET HIGHER THAN FLAPPER/KEPT ON SITE: NOT FOUND ON SITE 6) TEST RESULTS WERE AS FOLLOWS: PASS 7) ANY EQUIPMENT FAILED: NO 8) THE CONTRACTOR ATTACHED THE RESULTS SUMMARY PAGE, TANK CHART, TESTING PROCEDURES AND CALCULATIONS/ALARM VERIFICATION TO INSPECT THE OVERFILL EQUIPMENT PLEASE SEE THE ATTACHED RESULTS.

Eval Division: Los Angeles City Fire Department  
Eval Program: UST  
Eval Source: CERS

Eval General Type: Compliance Evaluation Inspection  
Eval Date: 10-01-2015  
Violations Found: Yes  
Eval Type: Routine done by local agency  
Eval Notes: Inspection granted by Santiago Chambers 323.361.2372 schambers@chla.usc.edu. CERS information documents SINGLE WALL TANK, yet facility representatives state tank was installed in 2005. DW UST confirmed by inspection, MC system testing and SB989 testing documents. Monitoring Plan not onsite nor submitted to CERS (MC system testing documents submitted instead). DO reports missing last months of reports (only 2 in book); last SB989 test not documented; no employee training listed.

Map ID  
Direction  
Distance  
Elevation

MAP FINDINGS

Site

Database(s)

EDR ID Number  
EPA ID Number

**CHILDRENS HOSPITAL- SABAN RESEARCH (Continued)**

**S123504107**

Eval Division: Los Angeles City Fire Department  
Eval Program: UST  
Eval Source: CERS

Eval General Type: Compliance Evaluation Inspection  
Eval Date: 10-05-2016  
Violations Found: Yes  
Eval Type: Routine done by local agency  
Eval Notes: Inspector Kurt Corral LAFD, onsite this date to conduct routine inspection of underground storage tank. Consent to enter, inspect and take photographs was given on this date by Santiago Chambers, Director of Support Services. Monitoring system certification was not conducted at this time. Site was opened and made available for inspection by Santiago Chambers The UST monitoring panel showed all functions normal. The monitoring set up and alarm history were provided for review. The sumps and UDCs were opened for inspection and the sensors were observed positioned to detect a leak at the earliest opportunity. The spill buckets were also visually inspected. The Monitoring Plan was compared to the equipment onsite. The operation of the UST system was compared to the conditions of the operating permit. Ensure submittal of monitor certification test results within 30 days using one of the following options in preferred order: 1. Upload results in California [Truncated]

Eval Division: Los Angeles City Fire Department  
Eval Program: UST  
Eval Source: CERS

Eval General Type: Other/Unknown  
Eval Date: 03-06-2019  
Violations Found: No  
Eval Type: Other, not routine, done by local agency  
Eval Notes: SB989 testing canceled due to heavy rain.  
Eval Division: Los Angeles City Fire Department  
Eval Program: UST  
Eval Source: CERS

Eval General Type: Other/Unknown  
Eval Date: 08-06-2019  
Violations Found: No  
Eval Type: Other, not routine, done by local agency  
Eval Notes: ANNUAL MONITOR CERTIFICATION RESULTS FOR 4661 W SUNSET BLVD - CHILDREN'S HOSPITAL SABAN RESEARCH. THE TESTING WAS COMPLETED ON 10-10-2018 BY JAVIER SOTO OF TANK SPECIALISTS. INSPECTOR YOSHIHASHI REVIEWED THE FOLLOWING: 1) TESTERS CERTIFICATIONS UP TO DATE 2) ALL SENSORS AND EQUIPMENT SPECIFIED ON THE MONITORING PLAN WERE TESTED AND VERIFIED OPERATIONAL 3) ALL RESULTS FROM THE TEST WERE VERIFIED WITH THE VEEDER ROOT SYSTEM PRINTOUT SCANNED TO THE REPORT. THE SET UP AND ALARM HISTORY ARE ALSO ATTACHED TO THE REPORT AS WELL 4) SPILL BUCKET CONTAINERS WERE TESTED AND FAILED. 5) THE FOLLOWING EQUIPMENT WAS REPLACED: NONE 6) LIQUID WAS FOUND WITHIN A SECONDARY CONTAINMENT SYSTEM: NONE 7) ALL SENSORS WERE PLACED IN THE LOWEST PART OF THE SUMPS AND CONTAINMENT 8) ALL AUDIBLE/VISUAL ALARMS WERE IN PROPER WORKING ORDER 9) ALL LINE LEAK DETECTOR PASSED TESTING: N/A - SUCTION 10) THE FACILITY DID NOT STAY IN COMPLIANCE WITH THEIR ANNUAL MONITOR CERTIFICATION ANNIVERSARY [Truncated]

Eval Division: Los Angeles City Fire Department  
Eval Program: UST



Map ID  
Direction  
Distance  
Elevation

MAP FINDINGS

Site

Database(s)

EDR ID Number  
EPA ID Number

**CHILDRENS HOSPITAL- SABAN RESEARCH (Continued)**

**S123504107**

Eval Source: CERS

Eval General Type: Other/Unknown  
Eval Date: 08-06-2019  
Violations Found: No  
Eval Type: Other, not routine, done by local agency  
Eval Notes: TRIENNIAL SB 989 RESULTS FOR 4611 W SUNSET BLVD - CHILDREN'S HOSPITAL SABAN RESEARCH. THE DATE TESTING WAS COMPLETED WAS 7-2-2019 BY JAVIER SOTO OF TANK SPECIALISTS OF CALIFORNIA. INSPECTOR YOSHIHASHI REVIEWED THE FOLLOWING: 1) TESTERS CERTIFICATIONS UP TO DATE 2) ALL RESULTS FROM THE TESTING EQUIPMENT WERE ATTACHED TO THE REPORT 3) NO EQUIPMENT WAS REPLACED ON SITE 4) THE FACILITY STAYED IN COMPLIANCE WITH THEIR TRIENNIAL SB 989 ANNIVERSARY DATE: NO - MARCH 2019 WAS THEIR ANNIVERSARY DATE 5) THERE WERE NOTED FAILURES OF THE FOLLOWING: NONE 6) TEST PROCEDURES ATTACHED TO RESULTS: NO THE TEST RESULTS WERE SCANNED AND DOWNLOADED INTO EC. PLEASE SEE THE FOLLOWING ATTACHMENT.

Eval Division: Los Angeles City Fire Department  
Eval Program: UST  
Eval Source: CERS

Eval General Type: Other/Unknown  
Eval Date: 09-07-2018  
Violations Found: Yes  
Eval Type: Other, not routine, done by local agency  
Eval Notes: Pre-inspection / investigation for overdue annual testing.  
Eval Division: Los Angeles City Fire Department  
Eval Program: UST  
Eval Source: CERS

Eval General Type: Compliance Evaluation Inspection  
Eval Date: 10-10-2018  
Violations Found: Yes  
Eval Type: Routine done by local agency  
Eval Notes: Facility Information Date: 09 - 11 -2018 Site Address: CHILDREN'S HOSPITAL LOS ANGELES 4650 W Sunset Blvd Los Angeles, CA 90027 (323) 660-2450 Business Owner CHILDREN'S HOSPITAL LOS ANGELES 4650 Sunset Blvd Los Angeles, CA. 90027 (323) 660-2450 Property Owner CHILDREN'S HOSPITAL LOS ANGELES 4650 W Sunset Blvd Los Angeles, CA 90027 (323) 660-2450 Environmental Contact: SANTIAGO CHAMBERS (323) 361-2372 schambers@chla.usc.edu 4650 W SUNSET LOS ANGELES, CA 90027 Tank Operator CHILDREN'S HOSPITAL LOS ANGELES 4661 W Sunset Blvd Los Angeles, CA 90027 Tank Owner CHILDREN'S HOSPITAL LOS ANGELES 4661 W Sunset Blvd Los Angeles, CA 90027 Tank Owner Type Non-Government Facility Type Motor Vehicle Fueling CERS ID: 10241233 Assessor Parcel Number (APN): 5542-016-030 EPA ID: CAD981399900 Facility ID Number: FA0002650 BOE#: 44012153 Inspector Pleasant LAFD, on site this date to [Truncated]

Eval Division: Los Angeles City Fire Department  
Eval Program: UST  
Eval Source: CERS

Eval General Type: Other/Unknown  
Eval Date: 11-09-2016  
Violations Found: Yes  
Eval Type: Other, not routine, done by local agency  
Eval Notes: FACILITY WAS ISSUED A NOTICE OF VIOLATION ON 10/5/2016 AS OF 11/9/2016, FACILITY HAS NOT COMPLIED WITH THE NOTICE OF VIOLATION

Map ID  
Direction  
Distance  
Elevation

MAP FINDINGS

Site

Database(s)

EDR ID Number  
EPA ID Number

**CHILDRENS HOSPITAL- SABAN RESEARCH (Continued)**

**S123504107**

ISSUED FAILURE TO COMPLY WILL RESULT IN FORMAL ENFORCEMENT.

Eval Division: Los Angeles City Fire Department  
Eval Program: UST  
Eval Source: CERS

Eval General Type: Other/Unknown  
Eval Date: 01-24-2019  
Violations Found: No  
Eval Type: Other, not routine, done by local agency  
Eval Notes: Cleared all overdue violations that are unenforceable.  
Eval Division: Los Angeles City Fire Department  
Eval Program: UST  
Eval Source: CERS

Eval General Type: Compliance Evaluation Inspection  
Eval Date: 04-20-2015  
Violations Found: No  
Eval Type: Routine done by local agency  
Eval Notes: Steven I Hanson ,Chief stationary engineer gives consent for inspection , for lafd to update chemicals per cers.  
Eval Division: Los Angeles City Fire Department  
Eval Program: HMRRP  
Eval Source: CERS

Eval General Type: Compliance Evaluation Inspection  
Eval Date: 07-03-2019  
Violations Found: Yes  
Eval Type: Routine done by local agency  
Eval Notes: Facility Information Date: 07 - 02 -2019 Site Address: CHILDREN'S HOSPITAL LOS ANGELES (Saban) 4661 W Sunset Blvd Los Angeles, CA 90027 (323) 660-2450 Business Owner CHILDREN'S HOSPITAL LOS ANGELES 4650 Sunset Blvd Los Angeles, CA. 90027 (323) 660-2450 Property Owner Children's Hospital Los Angeles (323) 660-2450 4650 Sunset Blvd Los Angeles, Ca. 90027 Environmental Contact: David Hollenbeck (951) 595-1749 davidh@tank-specialists.com 4650 Sunset Blvd. Los Angeles, CA 90027 Tank Operator CHILDREN'S HOSPITAL LOS ANGELES 4661 W Sunset Blvd Los Angeles, CA 90027 Tank Owner CHILDREN'S HOSPITAL LOS ANGELES 4661 W Sunset Blvd Los Angeles, CA 90027 Tank Owner Type Non-Government Facility Type Motor Vehicle Fueling CERS ID: No EPAID in CERS Assessor Parcel Number (APN): 5542-45-031 EPA ID: 10258687 Facility ID Number: FA0035119 BOE#: 44012153 Inspector Pleasant [Truncated]  
Eval Division: Los Angeles City Fire Department  
Eval Program: UST  
Eval Source: CERS

Eval General Type: Other/Unknown  
Eval Date: 07-03-2019  
Violations Found: No  
Eval Type: Other, not routine, done by local agency  
Eval Notes: All SB989 Inspection violations will be recorded on the Annual Monitor Certification which was conducted on this same day.  
Eval Division: Los Angeles City Fire Department  
Eval Program: UST  
Eval Source: CERS

Eval General Type: Other/Unknown  
Eval Date: 08-06-2019

Map ID  
Direction  
Distance  
Elevation

MAP FINDINGS

Site

Database(s)

EDR ID Number  
EPA ID Number

**CHILDRENS HOSPITAL- SABAN RESEARCH (Continued)**

**S123504107**

Violations Found: No  
Eval Type: Other, not routine, done by local agency  
Eval Notes: ANNUAL MONITOR CERTIFICATION RESULTS FOR 4611 W SUNSET BL - CHILDREN'S HOSPITAL SABAN RESEARCH. THE TESTING WAS COMPLETED ON 7-2-2019 BY TESTER JAVIER SOTO OF TANK SPECIALISTS OF CALIFORNIA. INSPECTOR YOSHIHASHI REVIEWED THE FOLLOWING: 1) TESTERS CERTIFICATIONS UP TO DATE 2) ALL SENSORS AND EQUIPMENT SPECIFIED ON THE MONITORING PLAN WERE TESTED AND VERIFIED OPERATIONAL 3) ALL RESULTS FROM THE TEST WERE VERIFIED WITH THE VEEDER ROOT SYSTEM PRINTOUT SCANNED TO THE REPORT. THE SET UP AND ALARM HISTORY ARE ALSO ATTACHED TO THE REPORT AS WELL 4) SPILL BUCKET CONTAINERS WERE TESTED, PASSED AND HAVE A 5 GALLON CAPACITY 5) THE FOLLOWING EQUIPMENT WAS REPLACED: NONE 6) LIQUID WAS FOUND WITHIN A SECONDARY CONTAINMENT SYSTEM: NONE 7) ALL SENSORS WERE PLACED IN THE LOWEST PART OF THE SUMPS AND CONTAINMENT 8) ALL AUDIBLE/VISUAL ALARMS WERE IN PROPER WORKING ORDER 9) ALL LINE LEAK DETECTOR PASSED TESTING: N/A - SUCTION 10) THE FACILITY DID NOT STAY IN COMPLIANCE WITH THEIR [Truncated]  
Eval Division: Los Angeles City Fire Department  
Eval Program: UST  
Eval Source: CERS

Eval General Type: Compliance Evaluation Inspection  
Eval Date: 10-10-2018  
Violations Found: No  
Eval Type: Routine done by local agency  
Eval Notes: Not reported  
Eval Division: Los Angeles City Fire Department  
Eval Program: HMRRP  
Eval Source: CERS

Coordinates:  
Site ID: 18581  
Facility Name: CHILDREN'S HOSPITAL LOS ANGELES  
Env Int Type Code: HMBP  
Program ID: 10258687  
Coord Name: Not reported  
Ref Point Type Desc: Center of a facility or station.  
Latitude: 34.098350  
Longitude: -118.291380

Affiliation:  
Affiliation Type Desc: CUPA District  
Entity Name: Los Angeles City Fire Department  
Entity Title: Not reported  
Affiliation Address: 200 North Main Street, Room 1780  
Affiliation City: Los Angeles  
Affiliation State: CA  
Affiliation Country: Not reported  
Affiliation Zip: 90012  
Affiliation Phone: (213) 978-3680

Affiliation Type Desc: Document Preparer  
Entity Name: David Hollenbeck  
Entity Title: Not reported  
Affiliation Address: Not reported  
Affiliation City: Not reported

Map ID  
Direction  
Distance  
Elevation

MAP FINDINGS

Site

Database(s)

EDR ID Number  
EPA ID Number

**CHILDRENS HOSPITAL- SABAN RESEARCH (Continued)**

**S123504107**

Affiliation State: Not reported  
Affiliation Country: Not reported  
Affiliation Zip: Not reported  
Affiliation Phone: Not reported

Affiliation Type Desc: Environmental Contact  
Entity Name: DAVID HOLLENBECK  
Entity Title: Not reported  
Affiliation Address: 4650 Sunset Blvd.  
Affiliation City: Los Angeles  
Affiliation State: CA  
Affiliation Country: Not reported  
Affiliation Zip: 90027  
Affiliation Phone: Not reported

Affiliation Type Desc: Operator  
Entity Name: Children's Hospital of Los Angeles (Saban Bldg)  
Entity Title: Not reported  
Affiliation Address: Not reported  
Affiliation City: Not reported  
Affiliation State: Not reported  
Affiliation Country: Not reported  
Affiliation Zip: Not reported  
Affiliation Phone: (323) 660-2450

Affiliation Type Desc: Facility Mailing Address  
Entity Name: Mailing Address  
Entity Title: Not reported  
Affiliation Address: 4650 Sunset Blvd. RM 42  
Affiliation City: LOS ANGELES  
Affiliation State: CA  
Affiliation Country: Not reported  
Affiliation Zip: 90027  
Affiliation Phone: Not reported

Affiliation Type Desc: Legal Owner  
Entity Name: Children's Hospital of Los Angeles  
Entity Title: Not reported  
Affiliation Address: 4650 Sunset Blvd  
Affiliation City: Los Angeles  
Affiliation State: CA  
Affiliation Country: United States  
Affiliation Zip: 90027  
Affiliation Phone: (323) 660-2450

Affiliation Type Desc: Parent Corporation  
Entity Name: CHILDRENS HOSPITAL  
Entity Title: Not reported  
Affiliation Address: Not reported  
Affiliation City: Not reported  
Affiliation State: Not reported  
Affiliation Country: Not reported  
Affiliation Zip: Not reported  
Affiliation Phone: Not reported

Affiliation Type Desc: UST Tank Operator  
Entity Name: Children's Hospital Los Angeles

Map ID  
Direction  
Distance  
Elevation

MAP FINDINGS

Site

Database(s)

EDR ID Number  
EPA ID Number

**CHILDRENS HOSPITAL- SABAN RESEARCH (Continued)**

**S123504107**

Entity Title:	Not reported
Affiliation Address:	4650 Sunset Blvd
Affiliation City:	Los Angeles
Affiliation State:	Ca
Affiliation Country:	United States
Affiliation Zip:	90027
Affiliation Phone:	(323) 660-2450
Affiliation Type Desc:	UST Permit Applicant
Entity Name:	SANTIAGO CHAMBERS
Entity Title:	SAFETY OFFICER
Affiliation Address:	Not reported
Affiliation City:	Not reported
Affiliation State:	Not reported
Affiliation Country:	Not reported
Affiliation Zip:	Not reported
Affiliation Phone:	(323) 361-2372
Affiliation Type Desc:	UST Property Owner Name
Entity Name:	CHILDREN'S HOSPITAL LOS ANGELES
Entity Title:	Not reported
Affiliation Address:	4650 Sunset Blvd
Affiliation City:	Los Angeles
Affiliation State:	Ca
Affiliation Country:	United States
Affiliation Zip:	90027
Affiliation Phone:	(323) 660-2450
Affiliation Type Desc:	Identification Signer
Entity Name:	Greg Upke
Entity Title:	Director of Facility Operations
Affiliation Address:	Not reported
Affiliation City:	Not reported
Affiliation State:	Not reported
Affiliation Country:	Not reported
Affiliation Zip:	Not reported
Affiliation Phone:	Not reported
Affiliation Type Desc:	Property Owner
Entity Name:	CHILDRENS HOSPITAL OF LOS ANGE
Entity Title:	Not reported
Affiliation Address:	4650 W SUNSET BLVD
Affiliation City:	LOS ANGELES
Affiliation State:	CA
Affiliation Country:	United States
Affiliation Zip:	90027
Affiliation Phone:	(323) 660-2450
Affiliation Type Desc:	UST Tank Owner
Entity Name:	Children's Hospital Los Angeles
Entity Title:	Not reported
Affiliation Address:	4650 Sunset Blvd
Affiliation City:	Los Angeles
Affiliation State:	Ca
Affiliation Country:	United States
Affiliation Zip:	90027
Affiliation Phone:	(323) 660-2450

Map ID  
Direction  
Distance  
Elevation

MAP FINDINGS

EDR ID Number  
EPA ID Number

**W129** **CHILDRENS HOSPITAL- SABAN RESEARCH**  
**SE** **4661 W SUNSET BLVD**  
**1/8-1/4** **LOS ANGELES, CA 90027**  
**0.238 mi.**  
**1258 ft.** **Site 2 of 3 in cluster W**

**CA UST** **U004261336**  
**N/A**

**Relative:** LOS ANGELES UST:  
**Lower** Name: CHILDRENS HOSPITAL- SABAN RESEARCH  
Address: 4661 W SUNSET BLVD  
**Actual:** City,State,Zip: LOS ANGELES, CA 90027  
**396 ft.** Facility ID: FA0035119  
Last Run Date: 06/01/2019  
Status: ACTIVE

UST:  
Name: CHILDREN'S HOSPITAL LOS ANGELES  
Address: 4661 W SUNSET BLVD  
City,State,Zip: LOS ANGELES, CA 90027  
Facility ID: FA0035119  
Permitting Agency: Los Angeles City Fire Department  
Latitude: 34.09835  
Longitude: -118.29138

Name: CHILDREN'S HOSPITAL LOS ANGELES  
Address: 4661 W SUNSET BLVD  
City,State,Zip: LOS ANGELES, CA 90027  
Facility ID: 035119  
Permitting Agency: Los Angeles City Fire Department  
Latitude: 34.09835  
Longitude: -118.29138

**X130** **CHURCH OF SCIENTOLOGY**  
**South** **4833 FOUNTAIN AVE**  
**1/8-1/4** **LOS ANGELES, CA 90027**  
**0.246 mi.**  
**1299 ft.** **Site 1 of 2 in cluster X**

**CA FID UST** **S101588028**  
**CA HAZMAT** **N/A**

**Relative:** CA FID UST:  
**Lower** Facility ID: 19056260  
Regulated By: UTKA  
**Actual:** Regulated ID: Not reported  
**372 ft.** Cortese Code: Not reported  
SIC Code: Not reported  
Facility Phone: 2130000000  
Mail To: Not reported  
Mailing Address: 4833 FOUNTAIN AVE  
Mailing Address 2: Not reported  
Mailing City,St,Zip: LOS ANGELES 900290000  
Contact: Not reported  
Contact Phone: Not reported  
DUNS Number: Not reported  
NPDES Number: Not reported  
EPA ID: Not reported  
Comments: Not reported  
Status: Active

LOS ANGELES HM:  
Name: CHURCH OF SCIENTOLOGY  
Address: 4833 FOUNTAIN AVE

Map ID  
Direction  
Distance  
Elevation

MAP FINDINGS

Site

Database(s)

EDR ID Number  
EPA ID Number

**CHURCH OF SCIENTOLOGY (Continued)**

**S101588028**

City,State,Zip: LOS ANGELES, CA 90027  
Facility ID: FA0034032  
Last Run Date: 06/01/2019  
Status: INACTIVE

**X131**  
**South**  
**1/8-1/4**  
**0.246 mi.**  
**1299 ft.**

**CHURCH OF SCIENTOLOGY**  
**4833 FOUNTAIN AVE**  
**LOS ANGELES, CA 90029**

**CA UST** **U003781507**  
**CA SWEEPS UST** **N/A**

**Site 2 of 2 in cluster X**

**Relative:**  
**Lower**

**LOS ANGELES UST:**

**Actual:**  
**372 ft.**

Name: CHURCH OF SCIENTOLOGY  
Address: 4833 FOUNTAIN AVE  
City,State,Zip: LOS ANGELES, CA 90027  
Facility ID: FA0034032  
Last Run Date: 06/03/2019  
Status: INACTIVE

**UST:**

Name: CHURCH OF SCIENTOLOGY  
Address: 4833 FOUNTAIN AVE  
City,State,Zip: LOS ANGELES, CA 90029  
Facility ID: 25228  
Permitting Agency: LOS ANGELES, CITY OF  
Latitude: 34.098132  
Longitude: -118.293127

**SWEEPS UST:**

Name: CHURCH OF SCIENTOLOGY  
Address: 4833 FOUNTAIN AVE  
City: LOS ANGELES  
Status: Active  
Comp Number: 6514  
Number: 9  
Board Of Equalization: Not reported  
Referral Date: 09-29-93  
Action Date: 09-29-93  
Created Date: 02-29-88  
Owner Tank Id: Not reported  
SWRCB Tank Id: Not reported  
Tank Status: Not reported  
Capacity: Not reported  
Active Date: Not reported  
Tank Use: Not reported  
STG: Not reported  
Content: Not reported  
Number Of Tanks: Not reported

Map ID  
Direction  
Distance  
Elevation

MAP FINDINGS

EDR ID Number  
EPA ID Number

**W132** **CHILDREN'S HOSPITAL OF LOS ANGELES**  
**SE** **4650 SUNSET BOULEVARD**  
**1/4-1/2** **LOS ANGELES, CA 90027**  
**0.260 mi.**  
**1371 ft.** **Site 3 of 3 in cluster W**  
  
**Relative:**  
**Lower**  
  
**Actual:**  
**394 ft.**

**RCRA-LQG** **1000278867**  
**CA ENVIROSTOR** **CAD981399900**  
**CA CERS HAZ WASTE**  
**CA HIST UST**  
**CA CERS TANKS**  
**CA FID UST**  
**FINDS**  
**ECHO**  
**CA EMI**  
**NY MANIFEST**  
**WI MANIFEST**  
**CA HAZMAT**  
**LA Co. Site Mitigation**  
**CA CERS**

**RCRA-LQG:**

Date form received by agency: 2010-07-14 00:00:00.0  
Facility name: CHILDREN HOSPITAL OF LOS ANGELES  
Facility address: 4650 SUNSET BLVD  
LOS ANGELES, CA 90027  
EPA ID: CAD981399900  
Mailing address: SUNSET BLVD  
LOS ANGELES, CA 90027  
Contact: SANTIAGO CHAMBERS  
Contact address: SUNSET BLVD  
LOS ANGELES, CA 90027  
Contact country: US  
Contact telephone: 323-361-2372  
Contact email: SCHAMBERS@CHLA.USC.EDU  
EPA Region: 09  
Classification: Large Quantity Generator  
Description: Handler: generates 1,000 kg or more of hazardous waste during any calendar month; or generates more than 1 kg of acutely hazardous waste during any calendar month; or generates more than 100 kg of any residue or contaminated soil, waste or other debris resulting from the cleanup of a spill, into or on any land or water, of acutely hazardous waste during any calendar month; or generates 1 kg or less of acutely hazardous waste during any calendar month, and accumulates more than 1 kg of acutely hazardous waste at any time; or generates 100 kg or less of any residue or contaminated soil, waste or other debris resulting from the cleanup of a spill, into or on any land or water, of acutely hazardous waste during any calendar month, and accumulates more than 100 kg of that material at any time

**Owner/Operator Summary:**

Owner/operator name: CHILDREN'S HOSP OF LA  
Owner/operator address: NOT REQUIRED  
NOT REQUIRED, ME 99999  
Owner/operator country: Not reported  
Owner/operator telephone: 415-555-1212  
Owner/operator email: Not reported  
Owner/operator fax: Not reported  
Owner/operator extension: Not reported  
Legal status: Private  
Owner/Operator Type: Owner  
Owner/Op start date: Not reported  
Owner/Op end date: Not reported  
  
Owner/operator name: CHILDREN HOSPITAL OF LOS ANGELES



Map ID  
Direction  
Distance  
Elevation

MAP FINDINGS

Site

Database(s)

EDR ID Number  
EPA ID Number

**CHILDREN'S HOSPITAL OF LOS ANGELES (Continued)**

**1000278867**

Owner/operator address: Not reported  
CA 90027

Owner/operator country: Not reported

Owner/operator telephone: Not reported

Owner/operator email: Not reported

Owner/operator fax: Not reported

Owner/operator extension: Not reported

Legal status: Private

Owner/Operator Type: Operator

Owner/Op start date: 1901-01-01 00:00:00.

Owner/Op end date: Not reported

Owner/operator name: CHILDREN HOSPITAL OF LOS ANGELES

Owner/operator address: SUNSET BLVD  
LOS ANGELES, CA 90027

Owner/operator country: Not reported

Owner/operator telephone: Not reported

Owner/operator email: Not reported

Owner/operator fax: Not reported

Owner/operator extension: Not reported

Legal status: Private

Owner/Operator Type: Owner

Owner/Op start date: 1901-01-01 00:00:00.

Owner/Op end date: Not reported

Owner/operator name: NOT REQUIRED

Owner/operator address: NOT REQUIRED  
NOT REQUIRED, ME 99999

Owner/operator country: Not reported

Owner/operator telephone: 415-555-1212

Owner/operator email: Not reported

Owner/operator fax: Not reported

Owner/operator extension: Not reported

Legal status: Private

Owner/Operator Type: Operator

Owner/Op start date: Not reported

Owner/Op end date: Not reported

Owner/operator name: WALTER NOCE

Owner/operator address: Not reported  
Not reported

Owner/operator country: US

Owner/operator telephone: Not reported

Owner/operator email: Not reported

Owner/operator fax: Not reported

Owner/operator extension: Not reported

Legal status: Private

Owner/Operator Type: Operator

Owner/Op start date: 1995-05-01 00:00:00.

Owner/Op end date: Not reported

Owner/operator name: WALTER NOCE

Owner/operator address: Not reported  
Not reported

Owner/operator country: US

Owner/operator telephone: Not reported

Owner/operator email: Not reported

Map ID  
Direction  
Distance  
Elevation

MAP FINDINGS

Site

Database(s)

EDR ID Number  
EPA ID Number

**CHILDREN'S HOSPITAL OF LOS ANGELES (Continued)**

**1000278867**

Owner/operator fax: Not reported  
Owner/operator extension: Not reported  
Legal status: Private  
Owner/Operator Type: Owner  
Owner/Op start date: 1995-05-01 00:00:00.  
Owner/Op end date: Not reported

**Handler Activities Summary:**

U.S. importer of hazardous waste: No  
Mixed waste (haz. and radioactive): Yes  
Recycler of hazardous waste: No  
Transporter of hazardous waste: No  
Treater, storer or disposer of HW: No  
Underground injection activity: No  
On-site burner exemption: No  
Furnace exemption: No  
Used oil fuel burner: No  
Used oil processor: No  
User oil refiner: No  
Used oil fuel marketer to burner: No  
Used oil Specification marketer: No  
Used oil transfer facility: No  
Used oil transporter: No

**Historical Generators:**

Date form received by agency: 2006-02-27 00:00:00.0  
Site name: CHILDRENS HOSPITAL LOS ANGELES  
Classification: Large Quantity Generator

Date form received by agency: 2002-03-20 00:00:00.0  
Site name: CHILDRENS HOSPITAL LOS ANGELES  
Classification: Large Quantity Generator

Date form received by agency: 1986-04-25 00:00:00.0  
Site name: CHILDREN'S HOSP OF LOS ANGELES  
Classification: Small Quantity Generator

**Hazardous Waste Summary:**

. Waste code: 122  
. Waste name: Alkaline solution without metals (pH > 12.5)  
  
. Waste code: 133  
. Waste name: Aqueous solution with 10% or more total organic residues  
  
. Waste code: 134  
. Waste name: Aqueous solution with <10% total organic residues  
  
. Waste code: 151  
. Waste name: Asbestos-containing waste  
  
. Waste code: 171  
. Waste name: Metal sludge (see 121)  
  
. Waste code: 181  
. Waste name: Other inorganic solid waste

Map ID  
Direction  
Distance  
Elevation

MAP FINDINGS

Site

Database(s)

EDR ID Number  
EPA ID Number

**CHILDREN'S HOSPITAL OF LOS ANGELES (Continued)**

**1000278867**

. Waste code:	214
. Waste name:	Unspecified solvent mixture
. Waste code:	221
. Waste name:	Waste oil and mixed oil
. Waste code:	311
. Waste name:	Pharmaceutical waste
. Waste code:	331
. Waste name:	Off-specification, aged, or surplus organics
. Waste code:	352
. Waste name:	Other organic solids
. Waste code:	513
. Waste name:	Empty containers less than 30 gallons
. Waste code:	541
. Waste name:	Photochemicals / photo processing waste
. Waste code:	551
. Waste name:	Laboratory waste chemicals
. Waste code:	725
. Waste name:	Liquids with mercury > 20 mg/l
. Waste code:	791
. Waste name:	Liquids with pH < 2
. Waste code:	D001
. Waste name:	IGNITABLE WASTE
. Waste code:	D002
. Waste name:	CORROSIVE WASTE
. Waste code:	D003
. Waste name:	REACTIVE WASTE
. Waste code:	D004
. Waste name:	ARSENIC
. Waste code:	D005
. Waste name:	BARIUM
. Waste code:	D006
. Waste name:	CADMIUM
. Waste code:	D007
. Waste name:	CHROMIUM
. Waste code:	D008
. Waste name:	LEAD
. Waste code:	D009
. Waste name:	MERCURY

Map ID  
Direction  
Distance  
Elevation

MAP FINDINGS

Site

Database(s)

EDR ID Number  
EPA ID Number

**CHILDREN'S HOSPITAL OF LOS ANGELES (Continued)**

**1000278867**

- . Waste code: D011
- . Waste name: SILVER
  
- . Waste code: D018
- . Waste name: BENZENE
  
- . Waste code: D022
- . Waste name: CHLOROFORM
  
- . Waste code: D036
- . Waste name: NITROBENZENE
  
- . Waste code: D038
- . Waste name: PYRIDINE
  
- . Waste code: F002
- . Waste name: THE FOLLOWING SPENT HALOGENATED SOLVENTS: TETRACHLOROETHYLENE, METHYLENE CHLORIDE, TRICHLOROETHYLENE, 1,1,1-TRICHLOROETHANE, CHLOROBENZENE, 1,1,2-TRICHLORO-1,2,2-TRIFLUOROETHANE, ORTHO-DICHLOROBENZENE, TRICHLOROFLUOROMETHANE, AND 1,1,2, TRICHLOROETHANE; ALL SPENT SOLVENT MIXTURES/BLENDS CONTAINING, BEFORE USE, A TOTAL OF TEN PERCENT OR MORE (BY VOLUME) OF ONE OR MORE OF THE ABOVE HALOGENATED SOLVENTS OR THOSE SOLVENTS LISTED IN F001, F004, AND F005; AND STILL BOTTOMS FROM THE RECOVERY OF THESE SPENT SOLVENTS AND SPENT SOLVENT MIXTURES.
  
- . Waste code: F003
- . Waste name: THE FOLLOWING SPENT NONHALOGENATED SOLVENTS: XYLENE, ACETONE, ETHYL ACETATE, ETHYL BENZENE, ETHYL ETHER, METHYL ISOBUTYL KETONE, N-BUTYL ALCOHOL, CYCLOHEXANONE, AND METHANOL; ALL SPENT SOLVENT MIXTURES/BLENDS CONTAINING, BEFORE USE, ONLY THE ABOVE SPENT NONHALOGENATED SOLVENTS; AND ALL SPENT SOLVENT MIXTURES/BLENDS CONTAINING, BEFORE USE, ONE OR MORE OF THE ABOVE NONHALOGENATED SOLVENTS, AND A TOTAL OF TEN PERCENT OR MORE (BY VOLUME) OF ONE OR MORE OF THOSE SOLVENTS LISTED IN F001, F002, F004, AND F005; AND STILL BOTTOMS FROM THE RECOVERY OF THESE SPENT SOLVENTS AND SPENT SOLVENT MIXTURES.
  
- . Waste code: F005
- . Waste name: THE FOLLOWING SPENT NONHALOGENATED SOLVENTS: TOLUENE, METHYL ETHYL KETONE, CARBON DISULFIDE, ISOBUTANOL, PYRIDINE, BENZENE, 2-ETHOXYETHANOL, AND 2-NITROPROPANE; ALL SPENT SOLVENT MIXTURES/BLENDS CONTAINING, BEFORE USE, A TOTAL OF TEN PERCENT OR MORE (BY VOLUME) OF ONE OR MORE OF THE ABOVE NONHALOGENATED SOLVENTS OR THOSE SOLVENTS LISTED IN F001, F002, OR F004; AND STILL BOTTOMS FROM THE RECOVERY OF THESE SPENT SOLVENTS AND SPENT SOLVENT MIXTURES.
  
- . Waste code: P003
- . Waste name: 2-PROPENAL (OR) ACROLEIN
  
- . Waste code: P005
- . Waste name: 2-PROPEN-1-OL (OR) ALLYL ALCOHOL
  
- . Waste code: P009
- . Waste name: AMMONIUM PICRATE (R) (OR) PHENOL, 2,4,6-TRINITRO-, AMMONIUM SALT (R)
  
- . Waste code: P030

Map ID  
Direction  
Distance  
Elevation

MAP FINDINGS

Site

Database(s)

EDR ID Number  
EPA ID Number

**CHILDREN'S HOSPITAL OF LOS ANGELES (Continued)**

**1000278867**

. Waste name:	CYANIDES (SOLUBLE CYANIDE SALTS), NOT OTHERWISE SPECIFIED
. Waste code:	P085
. Waste name:	DIPHOSPHORAMIDE, OCTAMETHYL- (OR) OCTAMETHYLPYROPHOSPHORAMIDE
. Waste code:	P087
. Waste name:	OSMIUM OXIDE OSO <sub>4</sub> , (T-4)- (OR) OSMIUM TETROXIDE
. Waste code:	P098
. Waste name:	POTASSIUM CYANIDE (OR) POTASSIUM CYANIDE K(CN)
. Waste code:	P105
. Waste name:	SODIUM AZIDE
. Waste code:	U007
. Waste name:	2-PROPENAMIDE (OR) ACRYLAMIDE
. Waste code:	U010
. Waste name:	AZIRINO [2',3':3,4]PYRROLO[1,2-A]INDOLE-4,7-DIONE, 6-AMINO-8-[[[(AMINOCARBONYL)OXY]METHYL]-1,1A,2,8,8A,8B-HEXAHYDRO-8A-MET HOXY-5-METHYL-, [1AS-(1AALPHA, 8BETA, 8AALPHA, 8BALPHA)]- (OR) MITOMYCIN C
. Waste code:	U044
. Waste name:	CHLOROFORM (OR) METHANE, TRICHLORO-
. Waste code:	U117
. Waste name:	ETHANE, 1,1'-OXYBIS-(I) (OR) ETHYL ETHER (I)
. Waste code:	U123
. Waste name:	FORMIC ACID (C,T)
. Waste code:	U138
. Waste name:	METHANE, IODO- (OR) METHYL IODIDE
. Waste code:	U169
. Waste name:	BENZENE, NITRO- (OR) NITROBENZENE (I,T)
. Waste code:	U188
. Waste name:	PHENOL
. Waste code:	U246
. Waste name:	CYANOGEN BROMIDE (CN)BR

Violation Status: No violations found

**ENVIROSTOR:**

Name:	CHILDREN'S HOSPITAL, LOS ANGELES
Address:	4650 SUNSET BOULEVARD
City,State,Zip:	LOS ANGELES, CA 90027
Facility ID:	71002816
Status:	Refer: Other Agency
Status Date:	Not reported
Site Code:	Not reported
Site Type:	Tiered Permit
Site Type Detailed:	Tiered Permit
Acres:	Not reported
NPL:	NO

Map ID  
Direction  
Distance  
Elevation

MAP FINDINGS

Site

Database(s)

EDR ID Number  
EPA ID Number

**CHILDREN'S HOSPITAL OF LOS ANGELES (Continued)**

**1000278867**

Regulatory Agencies: NONE SPECIFIED  
Lead Agency: NONE SPECIFIED  
Program Manager: Not reported  
Supervisor: Not reported  
Division Branch: Cleanup Chatsworth  
Assembly: 43  
Senate: 24  
Special Program: Not reported  
Restricted Use: NO  
Site Mgmt Req: NONE SPECIFIED  
Funding: Not reported  
Latitude: 34.09797  
Longitude: -118.2904  
APN: NONE SPECIFIED  
Past Use: NONE SPECIFIED  
Potential COC: NONE SPECIFIED  
Confirmed COC: NONE SPECIFIED  
Potential Description: NONE SPECIFIED  
Alias Name: CAD981399900  
Alias Type: EPA Identification Number  
Alias Name: 110002694148  
Alias Type: EPA (FRS #)  
Alias Name: 71002816  
Alias Type: Envirostor ID Number

**Completed Info:**

Completed Area Name: Not reported  
Completed Sub Area Name: Not reported  
Completed Document Type: Not reported  
Completed Date: Not reported  
Comments: Not reported

Future Area Name: Not reported  
Future Sub Area Name: Not reported  
Future Document Type: Not reported  
Future Due Date: Not reported  
Schedule Area Name: Not reported  
Schedule Sub Area Name: Not reported  
Schedule Document Type: Not reported  
Schedule Due Date: Not reported  
Schedule Revised Date: Not reported

**CERS HAZ WASTE:**

Name: CHILDREN'S HOSPITAL LOS ANGELES  
Address: 4650 W SUNSET BLVD  
City,State,Zip: LOS ANGELES, CA 90027  
Site ID: 389885  
CERS ID: 10241233  
CERS Description: Hazardous Waste Generator

**HIST UST:**

Name: CHILDRENS HOSPITAL OF LOS ANG  
Address: 4650 SUNSET BOULEVARD  
City,State,Zip: LOS ANGELES, CA 90027  
File Number: 00026F30  
URL: <http://geotracker.waterboards.ca.gov/ustpdfs/pdf/00026F30.pdf>  
Region: STATE

Map ID  
Direction  
Distance  
Elevation

MAP FINDINGS

Site

Database(s)

EDR ID Number  
EPA ID Number

**CHILDREN'S HOSPITAL OF LOS ANGELES (Continued)**

**1000278867**

Facility ID: 00000041069  
Facility Type: Other  
Other Type: CHILDREN'S HOSPITAL  
Contact Name: Not reported  
Telephone: 2136602450  
Owner Name: CHILDREN'S HOSPITAL OF LOS ANG  
Owner Address: 4650 SUNSET BOULEVARD  
Owner City,St,Zip: LOS ANGELES, CA 90027  
Total Tanks: 0003

Tank Num: 001  
Container Num: #1 (UTILIT  
Year Installed: 1964  
Tank Capacity: 00010000  
Tank Used for: PRODUCT  
Type of Fuel: DIESEL  
Container Construction Thickness: 10  
Leak Detection: Stock Inventor

Tank Num: 001  
Container Num: #1 (UTILIT  
Year Installed: 1964  
Tank Capacity: 00010000  
Tank Used for: PRODUCT  
Type of Fuel: DIESEL  
Container Construction Thickness: 10  
Leak Detection: Stock Inventor

Tank Num: 001  
Container Num: OPSBW-2  
Year Installed: 1972  
Tank Capacity: 00000405  
Tank Used for: Not reported  
Type of Fuel: 2  
Container Construction Thickness: 2  
Leak Detection: None

Tank Num: 001  
Container Num: OPSBW-2  
Year Installed: 1972  
Tank Capacity: 00000405  
Tank Used for: Not reported  
Type of Fuel: 2  
Container Construction Thickness: 2  
Leak Detection: None

Tank Num: 002  
Container Num: MCCB PS-2  
Year Installed: 1970  
Tank Capacity: 00000320  
Tank Used for: WASTE  
Type of Fuel: Not reported  
Container Construction Thickness: 4  
Leak Detection: None

Tank Num: 002  
Container Num: MCCB PS-2

Map ID  
Direction  
Distance  
Elevation

MAP FINDINGS

Site

Database(s)

EDR ID Number  
EPA ID Number

**CHILDREN'S HOSPITAL OF LOS ANGELES (Continued)**

**1000278867**

Year Installed: 1970  
Tank Capacity: 00000320  
Tank Used for: WASTE  
Type of Fuel: Not reported  
Container Construction Thickness: 4  
Leak Detection: None

Tank Num: 002  
Container Num: # MCALISTE  
Year Installed: 1972  
Tank Capacity: 00001500  
Tank Used for: PRODUCT  
Type of Fuel: DIESEL  
Container Construction Thickness: 10  
Leak Detection: Stock Inventor

Tank Num: 002  
Container Num: # MCALISTE  
Year Installed: 1972  
Tank Capacity: 00001500  
Tank Used for: PRODUCT  
Type of Fuel: DIESEL  
Container Construction Thickness: 10  
Leak Detection: Stock Inventor

Tank Num: 003  
Container Num: OPSBE1  
Year Installed: 1972  
Tank Capacity: 00000673  
Tank Used for: WASTE  
Type of Fuel: Not reported  
Container Construction Thickness: 6  
Leak Detection: Not reported

Tank Num: 003  
Container Num: OPSBE1  
Year Installed: 1972  
Tank Capacity: 00000673  
Tank Used for: WASTE  
Type of Fuel: Not reported  
Container Construction Thickness: 6  
Leak Detection: Not reported

Tank Num: 003  
Container Num: #3 D-3 UTI  
Year Installed: 1977  
Tank Capacity: 00048000  
Tank Used for: PRODUCT  
Type of Fuel: DIESEL  
Container Construction Thickness: 0.285  
Leak Detection: Stock Inventor

Tank Num: 003  
Container Num: #3 D-3 UTI  
Year Installed: 1977  
Tank Capacity: 00048000  
Tank Used for: PRODUCT



Map ID  
Direction  
Distance  
Elevation

MAP FINDINGS

Site

Database(s)

EDR ID Number  
EPA ID Number

**CHILDREN'S HOSPITAL OF LOS ANGELES (Continued)**

**1000278867**

Type of Fuel: DIESEL  
Container Construction Thickness: 0.285  
Leak Detection: Stock Inventor

Tank Num: 004  
Container Num: UTB-1  
Year Installed: 1964  
Tank Capacity: 00010538  
Tank Used for: PRODUCT  
Type of Fuel: Not reported  
Container Construction Thickness: 8  
Leak Detection: Visual

Tank Num: 004  
Container Num: UTB-1  
Year Installed: 1964  
Tank Capacity: 00010538  
Tank Used for: PRODUCT  
Type of Fuel: Not reported  
Container Construction Thickness: 8  
Leak Detection: Visual

Tank Num: 005  
Container Num: RCBT-1  
Year Installed: Not reported  
Tank Capacity: 00000598  
Tank Used for: WASTE  
Type of Fuel: 06  
Container Construction Thickness: 6  
Leak Detection: None

Tank Num: 005  
Container Num: RCBT-1  
Year Installed: Not reported  
Tank Capacity: 00000598  
Tank Used for: WASTE  
Type of Fuel: 06  
Container Construction Thickness: 6  
Leak Detection: None

Tank Num: 006  
Container Num: CLARIFIER  
Year Installed: 1964  
Tank Capacity: 00000383  
Tank Used for: WASTE  
Type of Fuel: 06  
Container Construction Thickness: 6  
Leak Detection: None

Tank Num: 006  
Container Num: CLARIFIER  
Year Installed: 1964  
Tank Capacity: 00000383  
Tank Used for: WASTE  
Type of Fuel: 06  
Container Construction Thickness: 6  
Leak Detection: None

Map ID  
Direction  
Distance  
Elevation

MAP FINDINGS

Site

Database(s)

EDR ID Number  
EPA ID Number

**CHILDREN'S HOSPITAL OF LOS ANGELES (Continued)**

**1000278867**

[Click here for Geo Tracker PDF:](#)

**CERS TANKS:**

Name:	CHILDREN'S HOSPITAL LOS ANGELES
Address:	4650 W SUNSET BLVD
City,State,Zip:	LOS ANGELES, CA 90027
Site ID:	389885
CERS ID:	10241233
CERS Description:	Underground Storage Tank

**CA FID UST:**

Facility ID:	19000800
Regulated By:	UTNKA
Regulated ID:	00041069
Cortese Code:	Not reported
SIC Code:	Not reported
Facility Phone:	2136692241
Mail To:	Not reported
Mailing Address:	4650 W SUNSET BLVD
Mailing Address 2:	Not reported
Mailing City,St,Zip:	LOS ANGELES 900270000
Contact:	Not reported
Contact Phone:	Not reported
DUNs Number:	Not reported
NPDES Number:	Not reported
EPA ID:	Not reported
Comments:	Not reported
Status:	Active

**FINDS:**

Registry ID:	110002694148
--------------	--------------

[Click Here:](#)

**Environmental Interest/Information System:**

NCDB (National Compliance Data Base) supports implementation of the Federal Insecticide, Fungicide, and Rodenticide Act (FIFRA) and the Toxic Substances Control Act (TSCA). The system tracks inspections in regions and states with cooperative agreements, enforcement actions, and settlements.

California Hazardous Waste Tracking System - Datamart (HWTS-DATAMART) provides California with information on hazardous waste shipments for generators, transporters, and treatment, storage, and disposal facilities.

RCRAInfo is a national information system that supports the Resource Conservation and Recovery Act (RCRA) program through the tracking of events and activities related to facilities that generate, transport, and treat, store, or dispose of hazardous waste. RCRAInfo allows RCRA program staff to track the notification, permit, compliance, and corrective action activities required under RCRA.

HAZARDOUS AIR POLLUTANT MAJOR  
STATE MASTER  
HAZARDOUS WASTE BIENNIAL REPORTER

[Click this hyperlink](#) while viewing on your computer to access additional FINDS: detail in the EDR Site Report.

Map ID  
Direction  
Distance  
Elevation

MAP FINDINGS

Site

Database(s)

EDR ID Number  
EPA ID Number

**CHILDREN'S HOSPITAL OF LOS ANGELES (Continued)**

**1000278867**

**ECHO:**

Envid: 1000278867  
Registry ID: 110002694148  
DFR URL: <http://echo.epa.gov/detailed-facility-report?fid=110002694148>  
Name: CHILDREN'S HOSPITAL OF LOS ANGELES  
Address: 4650 SUNSET BOULEVARD  
City,State,Zip: LOS ANGELES, CA 90027

**EMI:**

Name: CHILDREN'S HOSP OF LA  
Address: 4650 SUNSET BLVD.  
City,State,Zip: LOS ANGELES, CA 900270000  
Year: 1990  
County Code: 19  
Air Basin: SC  
Facility ID: 18885  
Air District Name: SC  
SIC Code: 8060  
Air District Name: SOUTH COAST AQMD  
Community Health Air Pollution Info System: Not reported  
Consolidated Emission Reporting Rule: Not reported  
Total Organic Hydrocarbon Gases Tons/Yr: 7  
Reactive Organic Gases Tons/Yr: 3  
Carbon Monoxide Emissions Tons/Yr: 2  
NOX - Oxides of Nitrogen Tons/Yr: 6  
SOX - Oxides of Sulphur Tons/Yr: 0  
Particulate Matter Tons/Yr: 0  
Part. Matter 10 Micrometers and Smlr Tons/Yr:0

Name: CHILDREN'S HOSPITAL OF LOS ANG  
Address: 4650 SUNSET BLVD  
City,State,Zip: LOS ANGELES, CA 900270000  
Year: 1993  
County Code: 19  
Air Basin: SC  
Facility ID: 18885  
Air District Name: SC  
SIC Code: 8062  
Air District Name: SOUTH COAST AQMD  
Community Health Air Pollution Info System: Not reported  
Consolidated Emission Reporting Rule: Not reported  
Total Organic Hydrocarbon Gases Tons/Yr: 5  
Reactive Organic Gases Tons/Yr: 4  
Carbon Monoxide Emissions Tons/Yr: 2  
NOX - Oxides of Nitrogen Tons/Yr: 3  
SOX - Oxides of Sulphur Tons/Yr: 0  
Particulate Matter Tons/Yr: 1  
Part. Matter 10 Micrometers and Smlr Tons/Yr:1

Name: CHILDREN'S HOSPITAL OF LOS ANG  
Address: 4650 SUNSET BLVD  
City,State,Zip: LOS ANGELES, CA 900270000  
Year: 1995  
County Code: 19  
Air Basin: SC  
Facility ID: 18885

Map ID  
Direction  
Distance  
Elevation

MAP FINDINGS

Site

Database(s)

EDR ID Number  
EPA ID Number

**CHILDREN'S HOSPITAL OF LOS ANGELES (Continued)**

**1000278867**

Air District Name: SC  
SIC Code: 8062  
Air District Name: SOUTH COAST AQMD  
Community Health Air Pollution Info System: Not reported  
Consolidated Emission Reporting Rule: Not reported  
Total Organic Hydrocarbon Gases Tons/Yr: 5  
Reactive Organic Gases Tons/Yr: 4  
Carbon Monoxide Emissions Tons/Yr: 2  
NOX - Oxides of Nitrogen Tons/Yr: 3  
SOX - Oxides of Sulphur Tons/Yr: 0  
Particulate Matter Tons/Yr: 1  
Part. Matter 10 Micrometers and Smllr Tons/Yr:1

Name: CHILDREN'S HOSPITAL OF LOS ANG  
Address: 4650 SUNSET BLVD  
City,State,Zip: LOS ANGELES, CA 900270000  
Year: 1996  
County Code: 19  
Air Basin: SC  
Facility ID: 18885  
Air District Name: SC  
SIC Code: 8062  
Air District Name: SOUTH COAST AQMD  
Community Health Air Pollution Info System: Not reported  
Consolidated Emission Reporting Rule: Not reported  
Total Organic Hydrocarbon Gases Tons/Yr: 3  
Reactive Organic Gases Tons/Yr: 1  
Carbon Monoxide Emissions Tons/Yr: 3  
NOX - Oxides of Nitrogen Tons/Yr: 10  
SOX - Oxides of Sulphur Tons/Yr: 0  
Particulate Matter Tons/Yr: 1  
Part. Matter 10 Micrometers and Smllr Tons/Yr:1

Name: CHILDREN'S HOSPITAL OF LOS ANG  
Address: 4650 SUNSET BLVD  
City,State,Zip: LOS ANGELES, CA 900270000  
Year: 1997  
County Code: 19  
Air Basin: SC  
Facility ID: 18885  
Air District Name: SC  
SIC Code: 8062  
Air District Name: SOUTH COAST AQMD  
Community Health Air Pollution Info System: Not reported  
Consolidated Emission Reporting Rule: Not reported  
Total Organic Hydrocarbon Gases Tons/Yr: 6  
Reactive Organic Gases Tons/Yr: 4  
Carbon Monoxide Emissions Tons/Yr: 2  
NOX - Oxides of Nitrogen Tons/Yr: 9  
SOX - Oxides of Sulphur Tons/Yr: 0  
Particulate Matter Tons/Yr: 1  
Part. Matter 10 Micrometers and Smllr Tons/Yr:1

Name: CHILDREN'S HOSPITAL OF LOS ANG  
Address: 4650 SUNSET BLVD  
City,State,Zip: LOS ANGELES, CA 900270000  
Year: 1998

Map ID  
Direction  
Distance  
Elevation

MAP FINDINGS

Site

Database(s)

EDR ID Number  
EPA ID Number

**CHILDREN'S HOSPITAL OF LOS ANGELES (Continued)**

**1000278867**

County Code: 19  
Air Basin: SC  
Facility ID: 18885  
Air District Name: SC  
SIC Code: 8062  
Air District Name: SOUTH COAST AQMD  
Community Health Air Pollution Info System: Not reported  
Consolidated Emission Reporting Rule: Not reported  
Total Organic Hydrocarbon Gases Tons/Yr: 5  
Reactive Organic Gases Tons/Yr: 4  
Carbon Monoxide Emissions Tons/Yr: 2  
NOX - Oxides of Nitrogen Tons/Yr: 9  
SOX - Oxides of Sulphur Tons/Yr: 0  
Particulate Matter Tons/Yr: 1  
Part. Matter 10 Micrometers and Smllr Tons/Yr:1

Name: CHILDREN'S HOSPITAL OF LOS ANG  
Address: 4650 SUNSET BLVD  
City,State,Zip: LOS ANGELES, CA 900270000  
Year: 1999  
County Code: 19  
Air Basin: SC  
Facility ID: 18885  
Air District Name: SC  
SIC Code: 8062  
Air District Name: SOUTH COAST AQMD  
Community Health Air Pollution Info System: Not reported  
Consolidated Emission Reporting Rule: Not reported  
Total Organic Hydrocarbon Gases Tons/Yr: 6  
Reactive Organic Gases Tons/Yr: 4  
Carbon Monoxide Emissions Tons/Yr: 2  
NOX - Oxides of Nitrogen Tons/Yr: 9  
SOX - Oxides of Sulphur Tons/Yr: 0  
Particulate Matter Tons/Yr: 1  
Part. Matter 10 Micrometers and Smllr Tons/Yr:1

Name: CHILDREN'S HOSPITAL OF LOS ANG  
Address: 4650 SUNSET BLVD  
City,State,Zip: LOS ANGELES, CA 900270000  
Year: 2000  
County Code: 19  
Air Basin: SC  
Facility ID: 18885  
Air District Name: SC  
SIC Code: 8062  
Air District Name: SOUTH COAST AQMD  
Community Health Air Pollution Info System: Not reported  
Consolidated Emission Reporting Rule: Not reported  
Total Organic Hydrocarbon Gases Tons/Yr: 6  
Reactive Organic Gases Tons/Yr: 4  
Carbon Monoxide Emissions Tons/Yr: 2  
NOX - Oxides of Nitrogen Tons/Yr: 9  
SOX - Oxides of Sulphur Tons/Yr: 0  
Particulate Matter Tons/Yr: 1  
Part. Matter 10 Micrometers and Smllr Tons/Yr:1

Name: CHILDREN'S HOSPITAL OF LOS ANGELES

Map ID  
Direction  
Distance  
Elevation

MAP FINDINGS

Site

Database(s)

EDR ID Number  
EPA ID Number

**CHILDREN'S HOSPITAL OF LOS ANGELES (Continued)**

**1000278867**

Address: 4650 SUNSET BLVD  
City,State,Zip: LOS ANGELES, CA 900270000  
Year: 2001  
County Code: 19  
Air Basin: SC  
Facility ID: 18885  
Air District Name: SC  
SIC Code: 8062  
Air District Name: SOUTH COAST AQMD  
Community Health Air Pollution Info System: Y  
Consolidated Emission Reporting Rule: Not reported  
Total Organic Hydrocarbon Gases Tons/Yr: 4  
Reactive Organic Gases Tons/Yr: 2  
Carbon Monoxide Emissions Tons/Yr: 11  
NOX - Oxides of Nitrogen Tons/Yr: 22  
SOX - Oxides of Sulphur Tons/Yr: 0  
Particulate Matter Tons/Yr: 2  
Part. Matter 10 Micrometers and Smllr Tons/Yr:2

Name: CHILDREN'S HOSPITAL OF LOS ANGELES  
Address: 4650 SUNSET BLVD  
City,State,Zip: LOS ANGELES, CA 900270000  
Year: 2002  
County Code: 19  
Air Basin: SC  
Facility ID: 18885  
Air District Name: SC  
SIC Code: 8069  
Air District Name: SOUTH COAST AQMD  
Community Health Air Pollution Info System: Not reported  
Consolidated Emission Reporting Rule: Not reported  
Total Organic Hydrocarbon Gases Tons/Yr: 4  
Reactive Organic Gases Tons/Yr: 4  
Carbon Monoxide Emissions Tons/Yr: 5  
NOX - Oxides of Nitrogen Tons/Yr: 3  
SOX - Oxides of Sulphur Tons/Yr: 0  
Particulate Matter Tons/Yr: 1  
Part. Matter 10 Micrometers and Smllr Tons/Yr:1

Name: CHILDREN'S HOSPITAL OF LOS ANGELES  
Address: 4650 SUNSET BLVD  
City,State,Zip: LOS ANGELES, CA 900270000  
Year: 2003  
County Code: 19  
Air Basin: SC  
Facility ID: 18885  
Air District Name: SC  
SIC Code: 8069  
Air District Name: SOUTH COAST AQMD  
Community Health Air Pollution Info System: Not reported  
Consolidated Emission Reporting Rule: Not reported  
Total Organic Hydrocarbon Gases Tons/Yr: 4  
Reactive Organic Gases Tons/Yr: 4  
Carbon Monoxide Emissions Tons/Yr: 5  
NOX - Oxides of Nitrogen Tons/Yr: 3  
SOX - Oxides of Sulphur Tons/Yr: 0  
Particulate Matter Tons/Yr: 1

Map ID  
Direction  
Distance  
Elevation

MAP FINDINGS

Site

Database(s)

EDR ID Number  
EPA ID Number

**CHILDREN'S HOSPITAL OF LOS ANGELES (Continued)**

**1000278867**

Part. Matter 10 Micrometers and Smlr Tons/Yr:1

Name: CHILDREN'S HOSPITAL OF LOS ANGELES  
Address: 4650 SUNSET BLVD  
City,State,Zip: LOS ANGELES, CA 900270000  
Year: 2004  
County Code: 19  
Air Basin: SC  
Facility ID: 18885  
Air District Name: SC  
SIC Code: 8069  
Air District Name: SOUTH COAST AQMD  
Community Health Air Pollution Info System: Y  
Consolidated Emission Reporting Rule: Not reported  
Total Organic Hydrocarbon Gases Tons/Yr: 4.484985  
Reactive Organic Gases Tons/Yr: 3.7  
Carbon Monoxide Emissions Tons/Yr: 4.6034  
NOX - Oxides of Nitrogen Tons/Yr: 2.8226  
SOX - Oxides of Sulphur Tons/Yr: 0.09527  
Particulate Matter Tons/Yr: 0.88016  
Part. Matter 10 Micrometers and Smlr Tons/Yr:0.87

Name: CHILDREN'S HOSPITAL OF LOS ANGELES  
Address: 4650 SUNSET BLVD  
City,State,Zip: LOS ANGELES, CA 900270000  
Year: 2005  
County Code: 19  
Air Basin: SC  
Facility ID: 18885  
Air District Name: SC  
SIC Code: 8069  
Air District Name: SOUTH COAST AQMD  
Community Health Air Pollution Info System: Not reported  
Consolidated Emission Reporting Rule: Not reported  
Total Organic Hydrocarbon Gases Tons/Yr: 3.571785  
Reactive Organic Gases Tons/Yr: 3.1489509055  
Carbon Monoxide Emissions Tons/Yr: 5.65225  
NOX - Oxides of Nitrogen Tons/Yr: 2.078  
SOX - Oxides of Sulphur Tons/Yr: .09461  
Particulate Matter Tons/Yr: 1.0316  
Part. Matter 10 Micrometers and Smlr Tons/Yr:1.0300016

Name: CHILDREN'S HOSPITAL OF LOS ANGELES  
Address: 4650 SUNSET BLVD  
City,State,Zip: LOS ANGELES, CA 900270000  
Year: 2006  
County Code: 19  
Air Basin: SC  
Facility ID: 18885  
Air District Name: SC  
SIC Code: 8069  
Air District Name: SOUTH COAST AQMD  
Community Health Air Pollution Info System: Not reported  
Consolidated Emission Reporting Rule: Not reported  
Total Organic Hydrocarbon Gases Tons/Yr: 4.443037070637737930  
Reactive Organic Gases Tons/Yr: 3.56  
Carbon Monoxide Emissions Tons/Yr: 5.101

Map ID  
Direction  
Distance  
Elevation

MAP FINDINGS

Site

Database(s)

EDR ID Number  
EPA ID Number

**CHILDREN'S HOSPITAL OF LOS ANGELES (Continued)**

**1000278867**

NOX - Oxides of Nitrogen Tons/Yr: 1.992  
SOX - Oxides of Sulphur Tons/Yr: .083  
Particulate Matter Tons/Yr: 3.855  
Part. Matter 10 Micrometers and Smllr Tons/Yr:2.979

Name: CHILDREN'S HOSPITAL OF LOS ANGELES  
Address: 4650 SUNSET BLVD  
City,State,Zip: LOS ANGELES, CA 90027  
Year: 2007  
County Code: 19  
Air Basin: SC  
Facility ID: 18885  
Air District Name: SC  
SIC Code: 8069  
Air District Name: SOUTH COAST AQMD  
Community Health Air Pollution Info System: Not reported  
Consolidated Emission Reporting Rule: Not reported  
Total Organic Hydrocarbon Gases Tons/Yr: 4.443037070637737930  
Reactive Organic Gases Tons/Yr: 3.56  
Carbon Monoxide Emissions Tons/Yr: 5.101  
NOX - Oxides of Nitrogen Tons/Yr: 1.992  
SOX - Oxides of Sulphur Tons/Yr: .083  
Particulate Matter Tons/Yr: 3.855  
Part. Matter 10 Micrometers and Smllr Tons/Yr:2.979

Name: CHILDREN'S HOSPITAL OF LOS ANGELES  
Address: 4650 SUNSET BLVD  
City,State,Zip: LOS ANGELES, CA 90027  
Year: 2008  
County Code: 19  
Air Basin: SC  
Facility ID: 18885  
Air District Name: SC  
SIC Code: 8069  
Air District Name: SOUTH COAST AQMD  
Community Health Air Pollution Info System: Not reported  
Consolidated Emission Reporting Rule: Not reported  
Total Organic Hydrocarbon Gases Tons/Yr: 1.529719858978989849  
Reactive Organic Gases Tons/Yr: .78345  
Carbon Monoxide Emissions Tons/Yr: 4.42  
NOX - Oxides of Nitrogen Tons/Yr: 2.08  
SOX - Oxides of Sulphur Tons/Yr: .06  
Particulate Matter Tons/Yr: .81  
Part. Matter 10 Micrometers and Smllr Tons/Yr:.81

Name: CHILDREN'S HOSPITAL OF LOS ANG  
Address: 4650 SUNSET BLVD  
City,State,Zip: LOS ANGELES, CA 90027  
Year: 2009  
County Code: 19  
Air Basin: SC  
Facility ID: 18885  
Air District Name: SC  
SIC Code: 8069  
Air District Name: SOUTH COAST AQMD  
Community Health Air Pollution Info System: Not reported  
Consolidated Emission Reporting Rule: Not reported



Map ID  
Direction  
Distance  
Elevation

MAP FINDINGS

Site

Database(s)

EDR ID Number  
EPA ID Number

**CHILDREN'S HOSPITAL OF LOS ANGELES (Continued)**

**1000278867**

Total Organic Hydrocarbon Gases Tons/Yr: 1.5071637311952999  
Reactive Organic Gases Tons/Yr: 0.76344999999999996  
Carbon Monoxide Emissions Tons/Yr: 4.3700000000000001  
NOX - Oxides of Nitrogen Tons/Yr: 1.8400000000000001  
SOX - Oxides of Sulphur Tons/Yr: 5.999999999999998E-2  
Particulate Matter Tons/Yr: 0.7900000000000004  
Part. Matter 10 Micrometers and Smllr Tons/Yr:0.7885600000000004

Name: CHILDREN'S HOSPITAL OF LOS ANG  
Address: 4650 SUNSET BLVD  
City,State,Zip: LOS ANGELES, CA 90027  
Year: 2010  
County Code: 19  
Air Basin: SC  
Facility ID: 18885  
Air District Name: SC  
SIC Code: 8069  
Air District Name: SOUTH COAST AQMD  
Community Health Air Pollution Info System: Not reported  
Consolidated Emission Reporting Rule: Not reported  
Total Organic Hydrocarbon Gases Tons/Yr: 1.95662371107913  
Reactive Organic Gases Tons/Yr: 0.9556  
Carbon Monoxide Emissions Tons/Yr: 5.7538099999999996  
NOX - Oxides of Nitrogen Tons/Yr: 1.7939400000000001  
SOX - Oxides of Sulphur Tons/Yr: 0.7952299999999999  
Particulate Matter Tons/Yr: 1.03915  
Part. Matter 10 Micrometers and Smllr Tons/Yr:1.0381047999999999

Name: CHILDREN'S HOSPITAL OF LOS ANG  
Address: 4650 SUNSET BLVD  
City,State,Zip: LOS ANGELES, CA 90027  
Year: 2011  
County Code: 19  
Air Basin: SC  
Facility ID: 18885  
Air District Name: SC  
SIC Code: 8069  
Air District Name: SOUTH COAST AQMD  
Community Health Air Pollution Info System: Not reported  
Consolidated Emission Reporting Rule: Not reported  
Total Organic Hydrocarbon Gases Tons/Yr: 2.3659471053  
Reactive Organic Gases Tons/Yr: 1.2053  
Carbon Monoxide Emissions Tons/Yr: 6.80264  
NOX - Oxides of Nitrogen Tons/Yr: 3.13368  
SOX - Oxides of Sulphur Tons/Yr: 0.92398  
Particulate Matter Tons/Yr: 1.2635  
Part. Matter 10 Micrometers and Smllr Tons/Yr:1.2604448

Name: CHILDREN'S HOSPITAL OF LOS ANGELES  
Address: 4650 SUNSET BLVD  
City,State,Zip: LOS ANGELES, CA 90027  
Year: 2012  
County Code: 19  
Air Basin: SC  
Facility ID: 18885  
Air District Name: SC  
SIC Code: 8069

Map ID  
Direction  
Distance  
Elevation

MAP FINDINGS

Site

Database(s)

EDR ID Number  
EPA ID Number

**CHILDREN'S HOSPITAL OF LOS ANGELES (Continued)**

**1000278867**

Air District Name: SOUTH COAST AQMD  
Community Health Air Pollution Info System: Not reported  
Consolidated Emission Reporting Rule: Not reported  
Total Organic Hydrocarbon Gases Tons/Yr: 2.3179103981  
Reactive Organic Gases Tons/Yr: 1.07552  
Carbon Monoxide Emissions Tons/Yr: 7.13196  
NOX - Oxides of Nitrogen Tons/Yr: 2.29461  
SOX - Oxides of Sulphur Tons/Yr: 0.09757  
Particulate Matter Tons/Yr: 1.29049  
Part. Matter 10 Micrometers and Smlr Tons/Yr: 1.28906704

Name: CHILDREN'S HOSPITAL OF LOS ANGELES  
Address: 4650 SUNSET BLVD  
City,State,Zip: LOS ANGELES, CA 90027  
Year: 2013  
County Code: 19  
Air Basin: SC  
Facility ID: 18885  
Air District Name: SC  
SIC Code: 8062  
Air District Name: SOUTH COAST AQMD  
Community Health Air Pollution Info System: Not reported  
Consolidated Emission Reporting Rule: Not reported  
Total Organic Hydrocarbon Gases Tons/Yr: 2.664611187  
Reactive Organic Gases Tons/Yr: 1.47705  
Carbon Monoxide Emissions Tons/Yr: 6.68545  
NOX - Oxides of Nitrogen Tons/Yr: 2.31242  
SOX - Oxides of Sulphur Tons/Yr: 0.09102  
Particulate Matter Tons/Yr: 1.21527  
Part. Matter 10 Micrometers and Smlr Tons/Yr: 1.21364592

Name: CHILDREN'S HOSPITAL OF LOS ANGELES  
Address: 4650 SUNSET BLVD  
City,State,Zip: LOS ANGELES, CA 90027  
Year: 2014  
County Code: 19  
Air Basin: SC  
Facility ID: 18885  
Air District Name: SC  
SIC Code: 8062  
Air District Name: SOUTH COAST AQMD  
Community Health Air Pollution Info System: Not reported  
Consolidated Emission Reporting Rule: Not reported  
Total Organic Hydrocarbon Gases Tons/Yr: 1.6907901828  
Reactive Organic Gases Tons/Yr: 0.7874  
Carbon Monoxide Emissions Tons/Yr: 10.92384  
NOX - Oxides of Nitrogen Tons/Yr: 2.49414  
SOX - Oxides of Sulphur Tons/Yr: 0.07676  
Particulate Matter Tons/Yr: 1.09252  
Part. Matter 10 Micrometers and Smlr Tons/Yr: 1.07608072

Name: CHILDREN'S HOSPITAL OF LOS ANGELES  
Address: 4650 SUNSET BLVD  
City,State,Zip: LOS ANGELES, CA 90027  
Year: 2016  
County Code: 19  
Air Basin: SC

Map ID  
Direction  
Distance  
Elevation

MAP FINDINGS

Site

Database(s)

EDR ID Number  
EPA ID Number

**CHILDREN'S HOSPITAL OF LOS ANGELES (Continued)**

**1000278867**

Facility ID: 18885  
Air District Name: SC  
SIC Code: 8062  
Air District Name: SOUTH COAST AQMD  
Community Health Air Pollution Info System: Not reported  
Consolidated Emission Reporting Rule: Not reported  
Total Organic Hydrocarbon Gases Tons/Yr: 2.2037163601  
Reactive Organic Gases Tons/Yr: 1.030915  
Carbon Monoxide Emissions Tons/Yr: 14.56  
NOX - Oxides of Nitrogen Tons/Yr: 3.34  
SOX - Oxides of Sulphur Tons/Yr: 0.09084  
Particulate Matter Tons/Yr: 4.04  
Part. Matter 10 Micrometers and Smlr Tons/Yr: 3.23912

**NY MANIFEST:**

Name: CHILDREN'S HOSPITAL  
Address: 4650 SUNSET BLVD  
City, State, Zip: LOS ANGELES, CA 90027  
Country: USA  
EPA ID: CAD981399900  
Facility Status: Not reported  
Location Address 1: 4650 SUNSET BLVD  
Code: BP  
Location Address 2: Not reported  
Total Tanks: Not reported  
Location City: LOS ANGELES  
Location State: CA  
Location Zip: 90054  
Location Zip 4: Not reported

**NY MANIFEST:**

EPAID: CAD981399900  
Mailing Name: CHILDREN'S HOSPITAL  
Mailing Contact: ED GUY  
Mailing Address 1: PO BOX 54700-4650 SUNSET BLVD  
Mailing Address 2: Not reported  
Mailing City: LOS ANGELES  
Mailing State: CA  
Mailing Zip: 90054  
Mailing Zip 4: Not reported  
Mailing Country: USA  
Mailing Phone: 2136692372

**NY MANIFEST:**

Document ID: NYA5460975  
Manifest Status: K  
seq: Not reported  
Year: 1987  
Trans1 State ID: NY-X17593  
Trans2 State ID: Not reported  
Generator Ship Date: 07/23/1987  
Trans1 Recv Date: 07/23/1987  
Trans2 Recv Date: / /  
TSD Site Recv Date: 08/03/1987  
Part A Recv Date: 08/11/1987  
Part B Recv Date: 08/25/1987  
Generator EPA ID: CAD981399900

Map ID  
Direction  
Distance  
Elevation

MAP FINDINGS

Site

Database(s)

EDR ID Number  
EPA ID Number

**CHILDREN'S HOSPITAL OF LOS ANGELES (Continued)**

**1000278867**

Trans1 EPA ID: NYD980769947  
Trans2 EPA ID: Not reported  
TSDF ID 1: NYD000632372  
TSDF ID 2: Not reported  
Manifest Tracking Number: Not reported  
Import Indicator: Not reported  
Export Indicator: Not reported  
Discr Quantity Indicator: Not reported  
Discr Type Indicator: Not reported  
Discr Residue Indicator: Not reported  
Discr Partial Reject Indicator: Not reported  
Discr Full Reject Indicator: Not reported  
Manifest Ref Number: Not reported  
Alt Facility RCRA ID: Not reported  
Alt Facility Sign Date: Not reported  
MGMT Method Type Code: Not reported  
Waste Code: D001 - NON-LISTED IGNITABLE WASTES  
Waste Code: Not reported  
Waste Code: Not reported  
Waste Code: Not reported  
Waste Code: Not reported  
Waste Code: Not reported  
Quantity: 00020  
Units: P - Pounds  
Number of Containers: 001  
Container Type: DM - Metal drums, barrels  
Handling Method: T Chemical, physical, or biological treatment.  
Specific Gravity: 100  
Waste Code: D003 - NON-LISTED REACTIVE WASTES  
Waste Code: Not reported  
Waste Code: Not reported  
Waste Code: Not reported  
Waste Code: Not reported  
Quantity: 00020  
Units: P - Pounds  
Number of Containers: 001  
Container Type: DM - Metal drums, barrels  
Handling Method: T Chemical, physical, or biological treatment.  
Specific Gravity: 100  
Waste Code: D001 - NON-LISTED IGNITABLE WASTES  
Waste Code: Not reported  
Waste Code: Not reported  
Waste Code: Not reported  
Waste Code: Not reported  
Quantity: 00020  
Units: P - Pounds  
Number of Containers: 001  
Container Type: DM - Metal drums, barrels  
Handling Method: T Chemical, physical, or biological treatment.  
Specific Gravity: 100  
Waste Code: D002 - NON-LISTED CORROSIVE WASTES  
Waste Code: Not reported  
Waste Code: Not reported  
Waste Code: Not reported  
Waste Code: Not reported  
Quantity: 00020  
Units: P - Pounds

Map ID  
Direction  
Distance  
Elevation

MAP FINDINGS

Site

Database(s)

EDR ID Number  
EPA ID Number

**CHILDREN'S HOSPITAL OF LOS ANGELES (Continued)**

**1000278867**

Number of Containers: 001  
Container Type: DM - Metal drums, barrels  
Handling Method: T Chemical, physical, or biological treatment.  
Specific Gravity: 100  
Waste Code: D001 - NON-LISTED IGNITABLE WASTES  
Quantity: 00020  
Units: P - Pounds  
Number of Containers: 001  
Container Type: DM - Metal drums, barrels  
Handling Method: T Chemical, physical, or biological treatment.  
Specific Gravity: 100  
Waste Code: D001 - NON-LISTED IGNITABLE WASTES  
Quantity: 00020  
Units: P - Pounds  
Number of Containers: 001  
Container Type: DM - Metal drums, barrels  
Handling Method: T Chemical, physical, or biological treatment.  
Specific Gravity: 100

**WI MANIFEST:**

Name: CHILDRENS HOSPITAL OF LOS ANGELES  
Address: 4650 SUNSET BLVD  
City,State,Zip: LOS ANGELES, CA 90027  
Year: 2012  
EPA ID: CAD981399900  
FID: Not reported  
ACT Code: 201  
ACT Status: A  
ACT Code 1: 201  
ACT Name: HW Generator - Large  
Contact Title: Not reported  
Contact Name: Not reported  
Contact Address: Not reported  
Contact City/State/Zip: Not reported  
Contact Telephone: Not reported  
Contact EMail Address: Not reported

**Shipped:**

Year: 2012  
Manifest Doc Id: 001454923GBF  
Copy Type: TSDCOPY  
Gen EPA ID: CAD981399900  
Gen Date: 01/18/2012  
GEN Copy Revd Date: Not reported  
TSD Date: 02/01/2012  
TSD EPA ID: AZ0000337360  
TSD Copy Revd Date: 03/05/2012

Name: CHILDRENS HOSPITAL OF LOS ANGELES  
Address: 4650 SUNSET BLVD  
City,State,Zip: LOS ANGELES, CA 90027  
Year: 2011  
EPA ID: CAD981399900  
FID: Not reported

Map ID  
Direction  
Distance  
Elevation

MAP FINDINGS

Site

Database(s)

EDR ID Number  
EPA ID Number

**CHILDREN'S HOSPITAL OF LOS ANGELES (Continued)**

**1000278867**

ACT Code: 201  
ACT Status: A  
ACT Code 1: 201  
ACT Name: HW Generator - Large  
Contact Title: Not reported  
Contact Name: Not reported  
Contact Address: Not reported  
Contact City/State/Zip: Not reported  
Contact Telephone: Not reported  
Contact EMail Address: Not reported

Shipped:

Year: 2011  
Manifest Doc Id: 000435167GBF  
Copy Type: TSDCOPY  
Gen EPA ID: CAD981399900  
Gen Date: 03/09/2011  
GEN Copy Revd Date: Not reported  
TSD Date: 04/06/2011  
TSD EPA ID: WID988566543  
TSD Copy Revd Date: 05/11/2011

Name: CHILDRENS HOSPITAL OF LOS ANGELES  
Address: 4650 SUNSET BLVD  
City,State,Zip: LOS ANGELES, CA 90027  
Year: 2010  
EPA ID: CAD981399900  
FID: Not reported  
ACT Code: 201  
ACT Status: A  
ACT Code 1: 201  
ACT Name: HW Generator - Large  
Contact Title: Not reported  
Contact Name: Not reported  
Contact Address: Not reported  
Contact City/State/Zip: Not reported  
Contact Telephone: Not reported  
Contact EMail Address: Not reported

Shipped:

Year: 2010  
Manifest Doc Id: 000429318GBF  
Copy Type: TSDCOPY  
Gen EPA ID: CAD981399900  
Gen Date: 02/03/2010  
GEN Copy Revd Date: Not reported  
TSD Date: 02/26/2010  
TSD EPA ID: WID988566543  
TSD Copy Revd Date: 03/04/2010

Year: 2010  
Manifest Doc Id: 000435164GBF  
Copy Type: TSDCOPY  
Gen EPA ID: CAD981399900  
Gen Date: 07/21/2010

Map ID  
Direction  
Distance  
Elevation

MAP FINDINGS

Site

Database(s)

EDR ID Number  
EPA ID Number

**CHILDREN'S HOSPITAL OF LOS ANGELES (Continued)**

**1000278867**

GEN Copy Revd Date: Not reported  
TSD Date: 08/11/2010  
TSD EPA ID: WID988566543  
TSD Copy Revd Date: 09/08/2010

Year: 2010  
Manifest Doc Id: 000435165GBF  
Copy Type: TSDCOPY  
Gen EPA ID: CAD981399900  
Gen Date: 03/31/2010  
GEN Copy Revd Date: Not reported  
TSD Date: 04/22/2010  
TSD EPA ID: WID988566543  
TSD Copy Revd Date: 05/04/2010

Year: 2010  
Manifest Doc Id: 000435166GBF  
Copy Type: TSDCOPY  
Gen EPA ID: CAD981399900  
Gen Date: 10/20/2010  
GEN Copy Revd Date: Not reported  
TSD Date: 11/08/2010  
TSD EPA ID: WID988566543  
TSD Copy Revd Date: 12/07/2010

Name: CHILDRENS HOSPITAL OF LOS ANGELES  
Address: 4650 SUNSET BLVD  
City,State,Zip: LOS ANGELES, CA 90027  
Year: 2009  
EPA ID: CAD981399900  
FID: Not reported  
ACT Code: 201  
ACT Status: A  
ACT Code 1: 201  
ACT Name: HW Generator - Large  
Contact Title: Not reported  
Contact Name: Not reported  
Contact Address: Not reported  
Contact City/State/Zip: Not reported  
Contact Telephone: Not reported  
Contact EMail Address: Not reported

Shipped:  
Year: 2009  
Manifest Doc Id: 000494939JJK  
Copy Type: TSDCOPY  
Gen EPA ID: CAD981399900  
Gen Date: 06/10/2009  
GEN Copy Revd Date: Not reported  
TSD Date: 06/25/2009  
TSD EPA ID: WID988566543  
TSD Copy Revd Date: 08/26/2009

Year: 2009  
Manifest Doc Id: 000430504GBF  
Copy Type: TSDCOPY

Map ID  
Direction  
Distance  
Elevation

MAP FINDINGS

Site

Database(s)

EDR ID Number  
EPA ID Number

**CHILDREN'S HOSPITAL OF LOS ANGELES (Continued)**

**1000278867**

Gen EPA ID: CAD981399900  
Gen Date: 01/07/2009  
GEN Copy Revd Date: Not reported  
TSD Date: 01/29/2009  
TSD EPA ID: WID988566543  
TSD Copy Revd Date: 07/15/2009

Year: 2009  
Manifest Doc Id: 000435022GBF  
Copy Type: TSDCOPY  
Gen EPA ID: CAD981399900  
Gen Date: 05/20/2009  
GEN Copy Revd Date: Not reported  
TSD Date: 06/11/2009  
TSD EPA ID: WID988566543  
TSD Copy Revd Date: 08/12/2009

Year: 2009  
Manifest Doc Id: 000435163GBF  
Copy Type: TSDCOPY  
Gen EPA ID: CAD981399900  
Gen Date: 08/05/2009  
GEN Copy Revd Date: Not reported  
TSD Date: 08/24/2009  
TSD EPA ID: WID988566543  
TSD Copy Revd Date: 10/13/2009

Name: CHILDRENS HOSPITAL OF LOS ANGELES  
Address: 4650 SUNSET BLVD  
City,State,Zip: LOS ANGELES, CA 90027  
Year: 2008  
EPA ID: CAD981399900  
FID: Not reported  
ACT Code: 201  
ACT Status: A  
ACT Code 1: 201  
ACT Name: HW Generator - Large  
Contact Title: Not reported  
Contact Name: Not reported  
Contact Address: Not reported  
Contact City/State/Zip: Not reported  
Contact Telephone: Not reported  
Contact EMail Address: Not reported

Name: CHILDRENS HOSPITAL OF LOS ANGELES  
Address: 4650 SUNSET BLVD  
City,State,Zip: LOS ANGELES, CA 90027  
Year: 2007  
EPA ID: CAD981399900  
FID: 0  
ACT Code: 201  
ACT Status: A  
ACT Code 1: 201  
ACT Name: HW Generator - Large  
Contact Title: Not reported



Map ID  
Direction  
Distance  
Elevation

MAP FINDINGS

Site

Database(s)

EDR ID Number  
EPA ID Number

**CHILDREN'S HOSPITAL OF LOS ANGELES (Continued)**

**1000278867**

Contact Name: Not reported  
Contact Address: Not reported  
Contact City/State/Zip: 0  
Contact Telephone: 0  
Contact EMail Address: Not reported

Name: CHILDRENS HOSPITAL OF LOS ANGELES  
Address: 4650 SUNSET BLVD  
City,State,Zip: LOS ANGELES, CA 90027  
Year: 2005  
EPA ID: CAD981399900  
FID: 0  
ACT Code: 201  
ACT Status: A  
ACT Code 1: 201  
ACT Name: HW Generator - Large  
Contact Title: Not reported  
Contact Name: Not reported  
Contact Address: Not reported  
Contact City/State/Zip: 0  
Contact Telephone: 0  
Contact EMail Address: Not reported

**LOS ANGELES HM:**

Name: CHILDRENS HOSPITAL OF LOS ANGELES  
Address: 4650 W SUNSET BLVD  
City,State,Zip: LOS ANGELES, CA 90027  
Facility ID: FA0002650  
Last Run Date: 06/01/2019  
Status: ACTIVE

**LA Co. Site Mitigation:**

Name: CHILDREN S HOSPITAL OF LA  
Address: 4650 SUNSET BLVD  
City,State,Zip: LOS ANGELES, CA 90027  
Facility ID: FA0025823  
Status: Not reported  
Site ID: SD0010439  
Jurisdiction: County  
Case ID: RO0010439  
Abated: Yes  
Assigned To: Kim Clark  
Entered Date: 05/11/2004  
Abated Date: 05/01/1992

**CERS:**

Name: CHILDREN'S HOSPITAL OF LOS ANGELES  
Address: 4650 SUNSET BOULEVARD  
City,State,Zip: LOS ANGELES, CA 90027-6062  
Site ID: 459397  
CERS ID: 110002694148  
CERS Description: US EPA Air Emission Inventory System (EIS)

Affiliation:

Map ID  
Direction  
Distance  
Elevation

MAP FINDINGS

Site

Database(s)

EDR ID Number  
EPA ID Number

**CHILDREN'S HOSPITAL OF LOS ANGELES (Continued)**

**1000278867**

Affiliation Type Desc: Property Owner  
Entity Name: CHLD HOSP LOS ANGELES  
Entity Title: Not reported  
Affiliation Address: 4650 W SUNSET BLVD  
Affiliation City: LOSANGELES  
Affiliation State: Not reported  
Affiliation Country: Not reported  
Affiliation Zip: Not reported  
Affiliation Phone: Not reported

Affiliation Type Desc: UST PO Name  
Entity Name: CHLD HOSP LOS ANGELES  
Entity Title: Not reported  
Affiliation Address: 465 W SUNSET BLVD  
Affiliation City: LOSANGELES  
Affiliation State: Not reported  
Affiliation Country: Not reported  
Affiliation Zip: Not reported  
Affiliation Phone: Not reported

Affiliation Type Desc: Environmental Contact  
Entity Name: SANTIAGO CHAMBERS  
Entity Title: SAFETY MANAGER  
Affiliation Address: 4650 SUNSET BLVD  
Affiliation City: LOSANGELES  
Affiliation State: CA  
Affiliation Country: Not reported  
Affiliation Zip: Not reported  
Affiliation Phone: Not reported

Name: CHILDREN'S HOSPITAL LOS ANGELES  
Address: 4650 W SUNSET BLVD  
City,State,Zip: LOS ANGELES, CA 90027  
Site ID: 389885  
CERS ID: 10241233  
CERS Description: Chemical Storage Facilities

Violations:  
Site ID: 389885  
Site Name: CHILDREN'S HOSPITAL LOS ANGELES  
Violation Date: 03-06-2019  
Citation: HSC 6.7 25292.1(a) - California Health and Safety Code, Chapter 6.7, Section(s) 25292.1(a)  
Violation Description: Failure to operate the UST system to prevent unauthorized releases including leaks, spills, and/or overfills.  
Violation Notes: Not reported  
Violation Division: Los Angeles City Fire Department  
Violation Program: UST  
Violation Source: CERS

Site ID: 389885  
Site Name: CHILDREN'S HOSPITAL LOS ANGELES  
Violation Date: 10-02-2018  
Citation: HSC 6.5 Multiple - California Health and Safety Code, Chapter 6.5, Section(s) Multiple  
Violation Description: Hazardous Waste Generator Program - Administration/Documentation - General

Map ID  
Direction  
Distance  
Elevation

MAP FINDINGS

Site

Database(s)

EDR ID Number  
EPA ID Number

**CHILDREN'S HOSPITAL OF LOS ANGELES (Continued)**

**1000278867**

Violation Notes: Returned to compliance on 11/14/2018. OBSERVATION: The Biennial report was not prepared and submitted for the 2017 reporting year. A generator who ships any hazardous waste offsite to a TSDF within the United States shall prepare and submit a Biennial Report, U.S. EPA Form 8700, to the CUPA by March 1 of each even-numbered year, and shall cover generator activities during the previous calendar year. CORRECTIVE ACTION: Immediately prepare a report for the 2017 calendar year and submit it to the CUPA.

Violation Division: Los Angeles County Fire Department  
Violation Program: HW  
Violation Source: CERS

Site ID: 389885  
Site Name: CHILDREN'S HOSPITAL LOS ANGELES  
Violation Date: 10-10-2018  
Citation: HSC 6.7 25284.2 - California Health and Safety Code, Chapter 6.7, Section(s) 25284.2

Violation Description: "Failure to meet one or more of the following requirements: Install or maintain a liquid-tight spill container. Have a minimum capacity of five gallons. Have a functional drain valve or other method for the removal of liquid from the spill container. Be resistant to galvanic corrosion. Perform a tightness test at installation, every 12 months thereafter, or within 30 days after a repair to the spill container. Tested using applicable manufacturer guidelines, industry codes, engineering standards, or a method approved by a professional engineer. Tested by a certified UST service technician. Maintain records of spill containment testing for 36 months. "

Violation Notes: Returned to compliance on 07/03/2019. OBSERVATION: Owner/Operator failed to meet one or more of the following spill container requirements: install or maintain spill container which is liquid-tight, has a minimum capacity of five gallons, has a functional drain valve or other method for the removal of liquid from the spill container, and is resistant to galvanic corrosion; did not perform tightness test at installation, every 12 months thereafter, or within 30 days after a repair; did not have tested using manufacturer's guidelines, industry codes, engineering standards, or method approved by PE, or was not tested by a certified UST service technician; or failed to maintain testing records for 36 months. CORRECTIVE ACTION: Install or repair spill buckets to meet all of the listed requirements, have tightness tested using approved method, by certified UST service technician, and submit documentation to verify compliance. Maintain all testing records for 36 months.

Violation Division: Los Angeles City Fire Department  
Violation Program: UST  
Violation Source: CERS

Site ID: 389885  
Site Name: CHILDREN'S HOSPITAL LOS ANGELES  
Violation Date: 03-06-2019  
Citation: HSC 6.7 25281.6(a) - California Health and Safety Code, Chapter 6.7, Section(s) 25281.6(a)

Violation Description: Failure to meet the conditions required to exempt an emergency generator tank system in a below-grade structure from UST regulations.

Violation Notes: Not reported  
Violation Division: Los Angeles City Fire Department  
Violation Program: UST  
Violation Source: CERS

Map ID  
Direction  
Distance  
Elevation

MAP FINDINGS

Site

Database(s)

EDR ID Number  
EPA ID Number

**CHILDREN'S HOSPITAL OF LOS ANGELES (Continued)**

**1000278867**

Site ID: 389885  
Site Name: CHILDREN'S HOSPITAL LOS ANGELES  
Violation Date: 07-02-2019  
Citation: 23 CCR 16 2641(h) - California Code of Regulations, Title 23, Chapter 16, Section(s) 2641(h)  
Violation Description: Failure to have an approved UST Monitoring Plan.  
Violation Notes: OBSERVATION: Facility does not have an approved Monitoring Plan. CORRECTIVE ACTION: Maintain an Approved Monitoring Plan. UST Monitoring Site Plan- Monitoring Plan needs sensor model and location (Also shows 4 tanks not 3)  
Violation Division: Los Angeles City Fire Department  
Violation Program: UST  
Violation Source: CERS

Site ID: 389885  
Site Name: CHILDREN'S HOSPITAL LOS ANGELES  
Violation Date: 10-02-2018  
Citation: 22 CCR 12 66262.34(f) - California Code of Regulations, Title 22, Chapter 12, Section(s) 66262.34(f)  
Violation Description: Failure to properly label hazardous waste accumulation containers and portable tanks with the following requirements: "Hazardous Waste", name and address of the generator, physical and chemical characteristics of the Hazardous Waste, and starting accumulation date.  
Violation Notes: Returned to compliance on 10/11/2018. OBSERVATION: All hazardous waste containers shall be marked with the following information: 1) the words G Hazardous WasteG ; 2) name and address of generator; 3) hazardous properties; 4) physical state; 5) composition (contents); 6) accumulation start date. -Observed (a) incomplete "red" hazardous waste labels on wastes throughout the clinical lab. These labels do not include the name and address of generator, hazardous properties, physical state of the waste;(b) missing approved haz waste labels throughout th research labs. Waste containers only had the name of waste written on the actual container. CORRECTIVE ACTION: Immediately label these containers and ensure that all containers are marked with all the required information by 11/01/18.  
Violation Division: Los Angeles County Fire Department  
Violation Program: HW  
Violation Source: CERS

Site ID: 389885  
Site Name: CHILDREN'S HOSPITAL LOS ANGELES  
Violation Date: 05-03-2017  
Citation: HSC 6.7 25284 - California Health and Safety Code, Chapter 6.7, Section(s) 25284  
Violation Description: Failure to obtain a valid permit to operate from the CUPA.  
Violation Notes: Returned to compliance on 09/11/2018. OBSERVATION: Owner/Operator did not obtain and/or maintain a valid Operating Permit from the CUPA. CORRECTIVE ACTION: Obtain and maintain a valid Operating Permit from the CUPA.  
Violation Division: Los Angeles City Fire Department  
Violation Program: UST  
Violation Source: CERS

Site ID: 389885  
Site Name: CHILDREN'S HOSPITAL LOS ANGELES  
Violation Date: 05-03-2017

Map ID  
Direction  
Distance  
Elevation

MAP FINDINGS

Site

Database(s)

EDR ID Number  
EPA ID Number

**CHILDREN'S HOSPITAL OF LOS ANGELES (Continued)**

**1000278867**

Citation: HSC 6.7 25284.2 - California Health and Safety Code, Chapter 6.7, Section(s) 25284.2

Violation Description: Failure to test the spill bucket annually.

Violation Notes: Returned to compliance on 09/11/2018. OBSERVATION: Owner/Operator did not test the spill bucket annually and/or submit the results within 30 days of the test. CORRECTIVE ACTION: Test spill bucket annually. Submit test results.

Violation Division: Los Angeles City Fire Department

Violation Program: UST

Violation Source: CERS

Site ID: 389885

Site Name: CHILDREN'S HOSPITAL LOS ANGELES

Violation Date: 10-10-2018

Citation: HSC 6.7 25291(b) - California Health and Safety Code, Chapter 6.7, Section(s) 25291(b)

Violation Description: Failure of the UST system to be designed and constructed with a monitoring system capable of detecting the entry of the hazardous substance into the secondary containment.

Violation Notes: Returned to compliance on 07/03/2019. OBSERVATION: Owner/Operator failed to design or construct a UST system with a monitoring system capable of detecting the entry of the hazardous substance into the secondary containment. CORRECTIVE ACTION: UST system must be modified or repaired so that the monitoring system is capable of detecting the entry of the hazardous substance into the secondary containment. Submit verification.

Violation Division: Los Angeles City Fire Department

Violation Program: UST

Violation Source: CERS

Site ID: 389885

Site Name: CHILDREN'S HOSPITAL LOS ANGELES

Violation Date: 10-10-2018

Citation: HSC 6.7 25293 - California Health and Safety Code, Chapter 6.7, Section(s) 25293

Violation Description: Failure to maintain UST records in sufficient detail to enable the UPA to determine whether the UST systems are in compliance.

Violation Notes: Returned to compliance on 07/03/2019. OBSERVATION: Owner/Operator did not maintain UST records in sufficient detail to enable the UPA to determine if UST systems are in compliance. CORRECTIVE ACTION: Maintain UST records in sufficient detail to enable the UPA to determine if UST systems are in compliance.

Violation Division: Los Angeles City Fire Department

Violation Program: UST

Violation Source: CERS

Site ID: 389885

Site Name: CHILDREN'S HOSPITAL LOS ANGELES

Violation Date: 04-12-2017

Citation: HSC 6.7 25284.2 - California Health and Safety Code, Chapter 6.7, Section(s) 25284.2

Violation Description: Failure to test the spill bucket annually.

Violation Notes: Returned to compliance on 09/11/2018. OBSERVATION: Owner/Operator did not test the spill bucket annually and/or submit the results within 30 days of the test. CORRECTIVE ACTION: Test spill bucket annually. Submit test results.

Violation Division: Los Angeles City Fire Department

Map ID  
Direction  
Distance  
Elevation

MAP FINDINGS

Site

Database(s)

EDR ID Number  
EPA ID Number

**CHILDREN'S HOSPITAL OF LOS ANGELES (Continued)**

**1000278867**

Violation Program: UST  
Violation Source: CERS

Site ID: 389885  
Site Name: CHILDREN'S HOSPITAL LOS ANGELES  
Violation Date: 03-06-2019  
Citation: HSC 6.7 25290.1(d) - California Health and Safety Code, Chapter 6.7, Section(s) 25290.1(d)  
Violation Description: Failure of a UST system installed on or after July 1, 2004 to be designed and constructed with a monitoring system capable of detecting the entry of the liquid or vapor-phase of the hazardous substance stored in the primary containment into the secondary containment and capable of detecting water intrusion into the secondary containment.

Violation Notes: Not reported  
Violation Division: Los Angeles City Fire Department  
Violation Program: UST  
Violation Source: CERS

Site ID: 389885  
Site Name: CHILDREN'S HOSPITAL LOS ANGELES  
Violation Date: 03-06-2019  
Citation: 23 CCR 16 2715(c)(4) - California Code of Regulations, Title 23, Chapter 16, Section(s) 2715(c)(4)  
Violation Description: Failure to maintain a list of employees trained by the designated operator on-site or off-site at a readily available location, if approved by the UPA. For training that occurs on or after October 1, 2018, failure to maintain a copy of the "Facility Employee Training Certificate" on-site or off-site at a readily available location, if approved by the UPA.

Violation Notes: Not reported  
Violation Division: Los Angeles City Fire Department  
Violation Program: UST  
Violation Source: CERS

Site ID: 389885  
Site Name: CHILDREN'S HOSPITAL LOS ANGELES  
Violation Date: 10-10-2018  
Citation: HSC 6.75 25299.30-25299.34 - California Health and Safety Code, Chapter 6.75, Section(s) 25299.30-25299.34  
Violation Description: Failure to submit and maintain complete and current Certification of Financial Responsibility or other mechanism of financial assurance.

Violation Notes: Returned to compliance on 07/03/2019. OBSERVATION: Financial responsibility documents have not been submitted to the CUPA. Current financial responsibility documents are required to be submitted annually. CORRECTIVE ACTION: Complete and submit a copy of the financial responsibility by [30 days from now].

Violation Division: Los Angeles City Fire Department  
Violation Program: UST  
Violation Source: CERS

Site ID: 389885  
Site Name: CHILDREN'S HOSPITAL LOS ANGELES  
Violation Date: 05-03-2017  
Citation: HSC 6.7 25290.1(d) - California Health and Safety Code, Chapter 6.7, Section(s) 25290.1(d)  
Violation Description: Failure of a UST system installed on or after July 1, 2004 to be designed and constructed with a monitoring system capable of detecting

Map ID  
Direction  
Distance  
Elevation

MAP FINDINGS

Site

Database(s)

EDR ID Number  
EPA ID Number

**CHILDREN'S HOSPITAL OF LOS ANGELES (Continued)**

**1000278867**

Violation Notes: the entry of the liquid or vapor-phase of the hazardous substance stored in the primary containment into the secondary containment and capable of detecting water intrusion into the secondary containment. Returned to compliance on 09/11/2018. OBSERVATION: The sensor failed when tested. The continuous monitoring system shall be maintained to detect the entry of the liquid or vapor phase of the hazardous substance stored in the primary containment into the secondary containment and to detect water intrusion into the secondary containment. CORRECTIVE ACTION: Correct immediately by having a properly licensed, trained, and certified contractor replace the failed component with a functional component (LG 113-x listed, if applicable) and obtain a permit within one business day from the CUPA. If the failed component canG t be replaced immediately, there is a possibility that the [grade] UST system may be red tagged to prevent fuel inputs.

Violation Division: Los Angeles City Fire Department  
Violation Program: UST  
Violation Source: CERS

Site ID: 389885  
Site Name: CHILDREN'S HOSPITAL LOS ANGELES  
Violation Date: 09-07-2018  
Citation: 23 CCR 16 2637 - California Code of Regulations, Title 23, Chapter 16, Section(s) 2637

Violation Description: Failure to conduct secondary containment testing, or one or more of the following requirements: Perform the test within six months of installation and every 36 months thereafter. Use a procedure that demonstrates the system works as well as at installation. Use applicable manufacturer guidelines, industry codes, engineering standard, or professional engineer approval. Performed by a certified service technician or a licensed tank tester.

Violation Notes: Returned to compliance on 10/10/2018.

Violation Division: Los Angeles City Fire Department  
Violation Program: UST  
Violation Source: CERS

Site ID: 389885  
Site Name: CHILDREN'S HOSPITAL LOS ANGELES  
Violation Date: 05-03-2017  
Citation: 23 CCR 16 2712 - California Code of Regulations, Title 23, Chapter 16, Section(s) 2712

Violation Description: Failure to comply with any of the applicable requirements of the permit issued for the operation of the UST system.

Violation Notes: Returned to compliance on 09/11/2018. OBSERVATION: Owner/Operator did not comply with all operating permit conditions. CORRECTIVE ACTION: Comply with all operating permit conditions. Submit verification.

Violation Division: Los Angeles City Fire Department  
Violation Program: UST  
Violation Source: CERS

Site ID: 389885  
Site Name: CHILDREN'S HOSPITAL LOS ANGELES  
Violation Date: 10-10-2018  
Citation: 23 CCR 16 2712(i) - California Code of Regulations, Title 23, Chapter 16, Section(s) 2712(i)

Violation Description: Failure to retain a copy of the permit to operate at the facility.

Violation Notes: Returned to compliance on 07/03/2019. OBSERVATION: Owner/Operator did

Map ID  
Direction  
Distance  
Elevation

MAP FINDINGS

Site

Database(s)

EDR ID Number  
EPA ID Number

**CHILDREN'S HOSPITAL OF LOS ANGELES (Continued)**

**1000278867**

not submit a current UST response plan. CORRECTIVE ACTION: Submit a current UST response plan to CERS. Correct CERS rejections: update 1. Hazardous Material Inventory 2. Site Map 3. Employee Training Plan: Employee Training for new employeeG s required upon hire. 4. UST Letter from Chief Financial Officer - Not Available 5. Certificate of Financial Responsibility G Not Available Remove Santiago Chambers if not a responsible party or the Environmental Contact. Tank Construction 1. No Ball Float not Identified not Identified 2. No Fill Tube Shut-Off Valve Vent, Vapor Recovery (VR) and Riser / Fill Pipe Piping Construction Fill Components Installed 1. No Striker Plate/Bottom Protector Identified 2. No Containment Sump Identified Tank Monitoring is Performed Using the Following Method 1. Leak Sensor Model # not Identified 2. ATG Model # not Identified Pipe Monitoring is Performed Using the Following Method 3. Leak Sensor [Truncated] Los Angeles City Fire Department  
Violation Division: UST  
Violation Program: CERS  
Violation Source:

Site ID: 389885  
Site Name: CHILDREN'S HOSPITAL LOS ANGELES  
Violation Date: 03-06-2019  
Citation: HSC 6.7 25290.1(e) - California Health and Safety Code, Chapter 6.7, Section(s) 25290.1(e)  
Violation Description: Failure to maintain the interstitial space such that a breach in the primary or secondary containment is detected before the liquid or vapor phase of the hazardous substance stored in the UST tank is released into the environment, i.e., vapor, pressure, hydrostatic (VPH) monitoring.  
Violation Notes: Not reported  
Violation Division: Los Angeles City Fire Department  
Violation Program: UST  
Violation Source: CERS

Site ID: 389885  
Site Name: CHILDREN'S HOSPITAL LOS ANGELES  
Violation Date: 03-06-2019  
Citation: 23 CCR 16 2712(i) - California Code of Regulations, Title 23, Chapter 16, Section(s) 2712(i)  
Violation Description: Failure to retain a copy of the permit to operate at the facility.  
Violation Notes: Not reported  
Violation Division: Los Angeles City Fire Department  
Violation Program: UST  
Violation Source: CERS

Site ID: 389885  
Site Name: CHILDREN'S HOSPITAL LOS ANGELES  
Violation Date: 03-06-2019  
Citation: 23 CCR 16 2712 - California Code of Regulations, Title 23, Chapter 16, Section(s) 2712  
Violation Description: Failure to comply with any of the applicable requirements of the permit issued for the operation of the UST system.  
Violation Notes: Not reported  
Violation Division: Los Angeles City Fire Department  
Violation Program: UST  
Violation Source: CERS

Site ID: 389885



Map ID  
Direction  
Distance  
Elevation

MAP FINDINGS

Site

Database(s)

EDR ID Number  
EPA ID Number

**CHILDREN'S HOSPITAL OF LOS ANGELES (Continued)**

**1000278867**

Site Name: CHILDREN'S HOSPITAL LOS ANGELES  
Violation Date: 10-10-2018  
Citation: 23 CCR 16 2712(i) - California Code of Regulations, Title 23, Chapter 16, Section(s) 2712(i)  
Violation Description: Failure to have current UST Monitoring Plan available on site.  
Violation Notes: Returned to compliance on 07/03/2019.  
Violation Division: Los Angeles City Fire Department  
Violation Program: UST  
Violation Source: CERS

Site ID: 389885  
Site Name: CHILDREN'S HOSPITAL LOS ANGELES  
Violation Date: 05-03-2017  
Citation: HSC 6.7 25290.1(c)(3), 25290.2(c)(3) - California Health and Safety Code, Chapter 6.7, Section(s) 25290.1(c)(3), 25290.2(c)(3)  
Violation Description: Failure to keep water out of the secondary containment of UST systems installed on or after July 1, 2003 and before July 1, 2004, or on or after July 1, 2004.  
Violation Notes: Returned to compliance on 05/03/2017. OBSERVATION: Owner/Operator did not maintain under-dispenser containment, sumps, and/or other secondary containment in good condition and/or free of debris/liquid. CORRECTIVE ACTION: Maintain under-dispenser containment, sumps, and/or other secondary containment in good condition and/or free of debris/liquid. Submit verification.  
Violation Division: Los Angeles City Fire Department  
Violation Program: UST  
Violation Source: CERS

Site ID: 389885  
Site Name: CHILDREN'S HOSPITAL LOS ANGELES  
Violation Date: 08-31-2018  
Citation: 23 CCR 16 2715(i) - California Code of Regulations, Title 23, Chapter 16, Section(s) 2715(i)  
Violation Description: Failure to have a properly qualified service technician test leak detection equipment as required every 12 months (vapor, pressure, hydrostatic (VPH) system, sensors, line-leak detectors (LLD), automatic tank gauge (ATG), etc.).  
Violation Notes: Returned to compliance on 09/30/2018.  
Violation Division: Los Angeles City Fire Department  
Violation Program: UST  
Violation Source: CERS

Site ID: 389885  
Site Name: CHILDREN'S HOSPITAL LOS ANGELES  
Violation Date: 02-29-2016  
Citation: 23 CCR 16 2711(a)(8) - California Code of Regulations, Title 23, Chapter 16, Section(s) 2711(a)(8)  
Violation Description: Failure to submit, obtain approval, or maintain a complete/accurate plot plan.  
Violation Notes: Returned to compliance on 03/10/2016. OBSERVATION: Owner/Operator did not submit, obtain approval, and maintain a complete/accurate plot plan. CORRECTIVE ACTION: Submit, obtain approval, and maintain a complete/accurate plot plan. 1. Site Plan: This drawing shall contain, at a minimum, the following information: a. Site Orientation (north, south, etc.); b. Approximate scale (e.g. G 1 inch = 10 feetG.); c. Date the map was drawn; d. Locations of all buildings and other structures; e. Parking lots and internal roads; f. Hazardous materials

Map ID  
Direction  
Distance  
Elevation

MAP FINDINGS

Site

Database(s)

EDR ID Number  
EPA ID Number

**CHILDREN'S HOSPITAL OF LOS ANGELES (Continued)**

**1000278867**

loading/unloading areas; g. Outside hazardous materials storage or use areas; h. Storm drain and sanitary sewer drain inlets; i. Wells for monitoring of underground tank systems; j. Primary and alternate evacuation routes, emergency exits, and primary and alternate staging areas; k. Adjacent property use; l. Locations and names of adjacent streets and alleys; m. Access and egress points and roads.

Violation Division: Los Angeles City Fire Department  
Violation Program: UST  
Violation Source: CERS

Site ID: 389885  
Site Name: CHILDREN'S HOSPITAL LOS ANGELES  
Violation Date: 10-10-2018  
Citation: Un-Specified  
Violation Description: UST Program - Administration/Documentation - General Local Ordinance - Must include violation description and proper ordinance citation in the "comment" section.

Violation Notes: Returned to compliance on 07/03/2019.  
Violation Division: Los Angeles City Fire Department  
Violation Program: UST  
Violation Source: CERS

Site ID: 389885  
Site Name: CHILDREN'S HOSPITAL LOS ANGELES  
Violation Date: 10-10-2018  
Citation: 23 CCR 16 2715(c)(2) - California Code of Regulations, Title 23, Chapter 16, Section(s) 2715(c)(2)  
Violation Description: Failure to have at least one facility employee present during operating hours that has been trained in the proper operation and maintenance of the UST system by a designated operator (DO).

Violation Notes: Returned to compliance on 07/03/2019. OBSERVATION: Owner/Operator failed to have at least one employee present during operating hours that has been trained in the proper operation and maintenance of the UST system by a designated operator (DO). CORRECTIVE ACTION: Ensure that at least one employee is present during operating hours that has been trained in the proper operation and maintenance of the UST system by a designated operator (DO). OBSERVATION: The designated operator employee training for [name of employee] was not performed [or not current]. The designated operator shall train facility employees for which he or she is responsible in the proper operation and maintenance of the UST system once every 12 months. The training shall include, but is not limited to: 1. Operation of the UST system in a manner consistent with the facility's best management practices 2. Employee's role with regard to monitoring equipment as specified in the facility's monitoring plan 3. Employee's role with regard to [Truncated]

Violation Division: Los Angeles City Fire Department  
Violation Program: UST  
Violation Source: CERS

Site ID: 389885  
Site Name: CHILDREN'S HOSPITAL LOS ANGELES  
Violation Date: 10-10-2018  
Citation: HSC 6.7 25292(e) - California Health and Safety Code, Chapter 6.7, Section(s) 25292(e)  
Violation Description: Failure to install a line leak detector (LLD).  
Violation Notes: Not reported

Map ID  
Direction  
Distance  
Elevation

MAP FINDINGS

Site

Database(s)

EDR ID Number  
EPA ID Number

**CHILDREN'S HOSPITAL OF LOS ANGELES (Continued)**

**1000278867**

Violation Division: Los Angeles City Fire Department  
Violation Program: UST  
Violation Source: CERS

Site ID: 389885  
Site Name: CHILDREN'S HOSPITAL LOS ANGELES  
Violation Date: 03-06-2019  
Citation: Un-Specified  
Violation Description: UST Program - Administration/Documentation - General Local Ordinance - Must include violation description and proper ordinance citation in the "comment" section.

Violation Notes: Not reported  
Violation Division: Los Angeles City Fire Department  
Violation Program: UST  
Violation Source: CERS

Site ID: 389885  
Site Name: CHILDREN'S HOSPITAL LOS ANGELES  
Violation Date: 05-03-2017  
Citation: 23 CCR 16 2712(i) - California Code of Regulations, Title 23, Chapter 16, Section(s) 2712(i)  
Violation Description: Failure to have a UST Monitoring Plan available on site.  
Violation Notes: Returned to compliance on 09/11/2018. OBSERVATION: Owner/Operator did not maintain an approved monitoring plan. CORRECTIVE ACTION: Maintain an approved monitoring plan. Submit monitoring plan for approval. OBSERVATION: The monitoring and response plans on site are not current and [or] not approved by the CUPA. The monitoring and response plans must be current and approved by the CUPA. CORRECTIVE ACTION: Update the required information in CERS and submit for review by the CUPA. OBSERVATION: Current approved copies of the monitoring and response plans were not found on site. The monitoring and response plans must be current and approved by the CUPA. CORRECTIVE ACTION: Maintain a copy of the current and approved monitoring response plan on-site. If the plan is not current update the plan in CERS and submit for review by the CUPA. Upon acceptable review maintain a copy of the approved monitoring response plan on-site by [30 days from now]. UST Monitoring Site Plan- Monitoring Plan needs sensor model [Truncated]

Violation Division: Los Angeles City Fire Department  
Violation Program: UST  
Violation Source: CERS

Site ID: 389885  
Site Name: CHILDREN'S HOSPITAL LOS ANGELES  
Violation Date: 07-02-2019  
Citation: HSC 6.7 25290.1(e) - California Health and Safety Code, Chapter 6.7, Section(s) 25290.1(e)  
Violation Description: Failure to maintain the interstitial space such that a breach in the primary or secondary containment is detected before the liquid or vapor phase of the hazardous substance stored in the UST tank is released into the environment, i.e., vapor, pressure, hydrostatic (VPH) monitoring.

Violation Notes: Not reported  
Violation Division: Los Angeles City Fire Department  
Violation Program: UST  
Violation Source: CERS

Site ID: 389885

Map ID  
Direction  
Distance  
Elevation

MAP FINDINGS

Site

Database(s)

EDR ID Number  
EPA ID Number

**CHILDREN'S HOSPITAL OF LOS ANGELES (Continued)**

**1000278867**

Site Name: CHILDREN'S HOSPITAL LOS ANGELES  
Violation Date: 07-29-2015  
Citation: HSC 6.5 Multiple Sections - California Health and Safety Code, Chapter 6.5, Section(s) Multiple Sections  
Violation Description: Haz Waste Generator Program - Operations/Maintenance - General  
Violation Notes: Returned to compliance on 09/08/2017. OBSERVATION: At the Carpenter Shop, several non-empty containers including an aerosol can and two containers with lubricants are comingled with regular trash. CORRECTIVE ACTION: Seperate hazardous waste from regular trash and properly manage, store, label, and dispose of as hazardous waste.  
Violation Division: Los Angeles County Fire Department  
Violation Program: HW  
Violation Source: CERS

Site ID: 389885  
Site Name: CHILDREN'S HOSPITAL LOS ANGELES  
Violation Date: 07-02-2019  
Citation: 23 CCR 16 2637(f) - California Code of Regulations, Title 23, Chapter 16, Section(s) 2637(f)  
Violation Description: Failure to submit a copy of the secondary containment test results on the G Secondary Containment Testing report FormG to the UPA within 30 days after the test.  
Violation Notes: Returned to compliance on 07/02/2019. OBSERVATION: Owner/Operator did not submit secondary containment test results to the CUPA within 30 days after the test. CORRECTIVE ACTION: Submit secondary containment test results to the CUPA within 30 days after the test.  
Violation Division: Los Angeles City Fire Department  
Violation Program: UST  
Violation Source: CERS

Site ID: 389885  
Site Name: CHILDREN'S HOSPITAL LOS ANGELES  
Violation Date: 10-02-2018  
Citation: 22 CCR 12 66262.34(e) - California Code of Regulations, Title 22, Chapter 12, Section(s) 66262.34(e)  
Violation Description: Failure to meet the following conditions of satellite accumulation regulations: G Accumulate up to 55 gallons of hazardous waste or one quart of acute hazardous waste at or near the initial point of accumulation which was under the control of the operator. G Total time hazardous waste can be accumulated onsite in any generator accumulation area is one year, i.e., the combined accmulation time at a satellite accumulation point and at a 90/180/270 accumulation area (depending on size of generator and distance transported), whichever comes first. G The generator complies with section 66265.171, 66265.172, and 66265.173(a). G The container must be clearly marked with the initial date that hazardous waste is first placed in the container and labelled with the words G Hazardous WasteG including specified information G Container must be labelled with the date the satellite accumulation limit is reached and moved within three days after reaching the 55 gallon (or one quart) limit to a G 90 dayG accumulation area G 55 gallons (or one quart of acute hazardous waste) of waste per process may be accumulated  
Violation Notes: Returned to compliance on 11/14/2018. OBSERVATION: All hazardous waste satellite accumulation areas must meet all the requirements listed in 22 CCR 12 66262.34(e). -Observed satellite accumulation containers (located at nursing stations and pharmacies) missing the initial date that hazardous waste is first placed in the container. CORRECTIVE

Map ID  
Direction  
Distance  
Elevation

MAP FINDINGS

Site

Database(s)

EDR ID Number  
EPA ID Number

**CHILDREN'S HOSPITAL OF LOS ANGELES (Continued)**

**1000278867**

ACTION: Provide start accumulation start dates on all satellite accumulation containers by 11/01/18.

Violation Division: Los Angeles County Fire Department  
Violation Program: HW  
Violation Source: CERS

Site ID: 389885  
Site Name: CHILDREN'S HOSPITAL LOS ANGELES  
Violation Date: 07-02-2019  
Citation: 23 CCR 16 2712(b)(1)(F) - California Code of Regulations, Title 23, Chapter 16, Section(s) 2712(b)(1)(F)

Violation Description: "Failure to conduct secondary containment testing, or one or more of the following requirements: Perform the test of the secondary containment system upon installation, within six months of installation and every 36 months thereafter. Perform the test of a secondary containment component within 30 days of a repair or discontinuing vacuum, pressure or hydrostatic monitoring. Use a procedure that demonstrates the system works as well as at installation. Use applicable manufacturer guidelines, industry codes, engineering standard, or professional engineer approval. Performed by a certified service technician. Maintain records of secondary containment testing for 36 months."

Violation Notes: Returned to compliance on 07/02/2019. OBSERVATION: Owner/Operator did not do one or more of the following: conduct secondary containment testing within six months of installation and every 36 months thereafter; perform secondary containment testing within 30 days of a repair or discontinuing VPH monitoring; use a procedure that demonstrates the system works as well as at installation; use applicable manufacturer guidelines, industry codes, engineering standard, or professional engineer approval; have testing performed by a certified service technician; or maintain records of secondary containment testing for 36 months. CORRECTIVE ACTION: Conduct secondary containment testing in accordance with all applicable requirements and maintain records for 36 months. Submit verification.

Violation Division: Los Angeles City Fire Department  
Violation Program: UST  
Violation Source: CERS

Site ID: 389885  
Site Name: CHILDREN'S HOSPITAL LOS ANGELES  
Violation Date: 03-06-2019  
Citation: HSC 6.7 25284.2 - California Health and Safety Code, Chapter 6.7, Section(s) 25284.2

Violation Description: "Failure to meet one or more of the following requirements: Install or maintain a liquid-tight spill container. Have a minimum capacity of five gallons. Have a functional drain valve or other method for the removal of liquid from the spill container. Be resistant to galvanic corrosion. Perform a tightness test at installation, every 12 months thereafter, or within 30 days after a repair to the spill container. Tested using applicable manufacturer guidelines, industry codes, engineering standards, or a method approved by a professional engineer. Tested by a certified UST service technician. Maintain records of spill containment testing for 36 months. "

Violation Notes: Not reported  
Violation Division: Los Angeles City Fire Department  
Violation Program: UST  
Violation Source: CERS

Map ID  
Direction  
Distance  
Elevation

MAP FINDINGS

Site

Database(s)

EDR ID Number  
EPA ID Number

**CHILDREN'S HOSPITAL OF LOS ANGELES (Continued)**

**1000278867**

Site ID: 389885  
Site Name: CHILDREN'S HOSPITAL LOS ANGELES  
Violation Date: 05-14-2018  
Citation: 23 CCR 16 2715(i) - California Code of Regulations, Title 23, Chapter 16, Section(s) 2715(i)  
Violation Description: Failure to have a properly qualified service technician test leak detection equipment as required every 12 months (vapor, pressure, hydrostatic (VPH) system, sensors, line-leak detectors (LLD), automatic tank gauge (ATG), etc.).  
Violation Notes: Returned to compliance on 06/14/2018. OBSERVATION: Owner/Operator did not have a properly qualified service technician test leak detection equipment every 12 months (VPH, sensor, LLD, ATG, etc.). CORRECTIVE ACTION: Have a properly qualified service technician test leak detection equipment annually. OBSERVATION: Annual monitoring system certification and/or leak detector testing, were last performed on [04/12/17] and was completed on [04/12/18], [1 months late] months past due. These tests are required once every 12 months. CORRECTIVE ACTION: Immediately schedule these tests and provide 48 hours notification to the CUPA. Please be aware that a follow up inspection will be charged at our current hourly rate.  
Violation Division: Los Angeles City Fire Department  
Violation Program: UST  
Violation Source: CERS

Site ID: 389885  
Site Name: CHILDREN'S HOSPITAL LOS ANGELES  
Violation Date: 07-02-2019  
Citation: 23 CCR 16 2632(d)(1)(c),2641(h),2711(a)(8) - California Code of Regulations, Title 23, Chapter 16, Section(s) 2632(d)(1)(c),2641(h),2711(a)(8)  
Violation Description: Failure to submit or maintain a current facility plot plan.  
Violation Notes: OBSERVATION: Owner/Operator did not maintain and/or submit a current facility plot plan. CORRECTIVE ACTION: Maintain and/or submit a current facility plot plan. Follow the instructions on the CERS provided template. Provide needed information only.  
Violation Division: Los Angeles City Fire Department  
Violation Program: UST  
Violation Source: CERS

Site ID: 389885  
Site Name: CHILDREN'S HOSPITAL LOS ANGELES  
Violation Date: 03-06-2019  
Citation: HSC 6.7 25291(a)(1) - California Health and Safety Code, Chapter 6.7, Section(s) 25291(a)(1)  
Violation Description: Failure to construct, operate, and maintain primary containment as product-tight.  
Violation Notes: Not reported  
Violation Division: Los Angeles City Fire Department  
Violation Program: UST  
Violation Source: CERS

Site ID: 389885  
Site Name: CHILDREN'S HOSPITAL LOS ANGELES  
Violation Date: 10-10-2018  
Citation: 23 CCR 16 2641(j) - California Code of Regulations, Title 23, Chapter 16, Section(s) 2641(j)  
Violation Description: Failure of the leak detection equipment to be installed, calibrated,

Map ID  
Direction  
Distance  
Elevation

MAP FINDINGS

Site

Database(s)

EDR ID Number  
EPA ID Number

**CHILDREN'S HOSPITAL OF LOS ANGELES (Continued)**

**1000278867**

Violation Notes: operated, and/or maintained properly.  
Returned to compliance on 07/03/2019. OBSERVATION: Owner/Operator did not properly install, calibrate, operate and/or maintain leak detection equipment. CORRECTIVE ACTION: Properly install, calibrate, operate and/or maintain leak detection equipment. VPH System located at the Anderson Building.

Violation Division: Los Angeles City Fire Department  
Violation Program: UST  
Violation Source: CERS

Site ID: 389885  
Site Name: CHILDREN'S HOSPITAL LOS ANGELES  
Violation Date: 03-06-2019  
Citation: 23 CCR 16 2715(c)(2) - California Code of Regulations, Title 23, Chapter 16, Section(s) 2715(c)(2)

Violation Description: Failure to have at least one facility employee present during operating hours that has been trained in the proper operation and maintenance of the UST system by a designated operator (DO).

Violation Notes: Returned to compliance on 07/03/2019.  
Violation Division: Los Angeles City Fire Department  
Violation Program: UST  
Violation Source: CERS

Site ID: 389885  
Site Name: CHILDREN'S HOSPITAL LOS ANGELES  
Violation Date: 10-10-2018  
Citation: 23 CCR 16 2666(f) - California Code of Regulations, Title 23, Chapter 16, Section(s) 2666(f)

Violation Description: Failure of the functional line leak detector (LLD) to monitor at least hourly with the capability of detecting a release of 3.0 gallons per hour leak at 10 pounds per square inch and restrict or shut off the flow of product through the piping or triggers a visual and audible alarm.

Violation Notes: Returned to compliance on 07/03/2019.  
Violation Division: Los Angeles City Fire Department  
Violation Program: UST  
Violation Source: CERS

Site ID: 389885  
Site Name: CHILDREN'S HOSPITAL LOS ANGELES  
Violation Date: 03-06-2019  
Citation: HSC 6.7 25293 - California Health and Safety Code, Chapter 6.7, Section(s) 25293

Violation Description: Failure to maintain UST records in sufficient detail to enable the UPA to determine whether the UST systems are in compliance.

Violation Notes: Not reported  
Violation Division: Los Angeles City Fire Department  
Violation Program: UST  
Violation Source: CERS

Site ID: 389885  
Site Name: CHILDREN'S HOSPITAL LOS ANGELES  
Violation Date: 10-10-2018  
Citation: HSC 6.7 25291(a)(1) - California Health and Safety Code, Chapter 6.7, Section(s) 25291(a)(1)

Violation Description: Failure to construct, operate, and maintain primary containment as product-tight.

Map ID  
Direction  
Distance  
Elevation

MAP FINDINGS

Site

Database(s)

EDR ID Number  
EPA ID Number

**CHILDREN'S HOSPITAL OF LOS ANGELES (Continued)**

**1000278867**

Violation Notes: Returned to compliance on 11/10/2018. Anderson Violations: OBSERVATION: UST system primary containment is not constructed, operated, and maintained product-tight. CORRECTIVE ACTION: Construct, operate, and maintain UST primary containment system so that it is product tight.

Violation Division: Los Angeles City Fire Department  
Violation Program: UST  
Violation Source: CERS

Site ID: 389885  
Site Name: CHILDREN'S HOSPITAL LOS ANGELES  
Violation Date: 10-10-2018  
Citation: 23 CCR 16 2712(b) - California Code of Regulations, Title 23, Chapter 16, Section(s) 2712(b)  
Violation Description: Failure to maintain records of repairs and upgrades on site, or off site if approved by the UPA, for the life of the UST.

Violation Notes: Returned to compliance on 07/03/2019. OBSERVATION: Records of repairs and upgrades for the UST system were not found onsite. These records shall be kept onsite for the life of the tank. CORRECTIVE ACTION: Immediately locate and maintain these records onsite and submit copies to the CUPA by [30 days from now].

Violation Division: Los Angeles City Fire Department  
Violation Program: UST  
Violation Source: CERS

Site ID: 389885  
Site Name: CHILDREN'S HOSPITAL LOS ANGELES  
Violation Date: 03-06-2019  
Citation: 23 CCR 16 2712(b) - California Code of Regulations, Title 23, Chapter 16, Section(s) 2712(b)  
Violation Description: Failure to maintain records of repairs and upgrades on site, or off site if approved by the UPA, for the life of the UST.

Violation Notes: Not reported  
Violation Division: Los Angeles City Fire Department  
Violation Program: UST  
Violation Source: CERS

Site ID: 389885  
Site Name: CHILDREN'S HOSPITAL LOS ANGELES  
Violation Date: 03-06-2019  
Citation: 23 CCR 16 2641(j) - California Code of Regulations, Title 23, Chapter 16, Section(s) 2641(j)  
Violation Description: Failure of the leak detection equipment to be installed, calibrated, operated, and/or maintained properly.

Violation Notes: Not reported  
Violation Division: Los Angeles City Fire Department  
Violation Program: UST  
Violation Source: CERS

Site ID: 389885  
Site Name: CHILDREN'S HOSPITAL LOS ANGELES  
Violation Date: 02-29-2016  
Citation: HSC 6.7 25286(a) - California Health and Safety Code, Chapter 6.7, Section(s) 25286(a)  
Violation Description: Failure to submit an complete and accurate application for a permit to operate an underground storage tank, or for renewal of the permit.

Violation Notes: Returned to compliance on 03/10/2016. OBSERVATION: Owner/Operator did



Map ID  
Direction  
Distance  
Elevation

MAP FINDINGS

Site

Database(s)

EDR ID Number  
EPA ID Number

**CHILDREN'S HOSPITAL OF LOS ANGELES (Continued)**

**1000278867**

not submit and/or maintain an accurate UST Operating Permit Application for Facility information and/or Tank information.  
CORRECTIVE ACTION: Submit and maintain an accurate UST Operating Permit Application for Facility information and/or Tank information.  
UST operating permit application: FINANCIAL RESPONSIBILITY NOT DOCUMENTED, YET CFO LETTER UPLOADED. PLEASE REVISE RESPONSE AND RESUBMIT.

Violation Division: Los Angeles City Fire Department  
Violation Program: UST  
Violation Source: CERS

Site ID: 389885  
Site Name: CHILDREN'S HOSPITAL LOS ANGELES  
Violation Date: 10-10-2018  
Citation: HSC 6.7 25290.1(d) - California Health and Safety Code, Chapter 6.7, Section(s) 25290.1(d)

Violation Description: Failure of a UST system installed on or after July 1, 2004 to be designed and constructed with a monitoring system capable of detecting the entry of the liquid or vapor-phase of the hazardous substance stored in the primary containment into the secondary containment and capable of detecting water intrusion into the secondary containment.

Violation Notes: Returned to compliance on 07/03/2019. Anderson Violations:  
OBSERVATION: Owner/Operator did not design and/or construct UST system with a monitoring system capable of detecting the entry of the liquid or vapor-phase of the hazardous substance stored in the primary containment into the secondary containment, and/or water intrusion into the secondary containment. CORRECTIVE ACTION: UST system must have a monitoring system capable of detecting the entry of the liquid or vapor-phase of the hazardous substance stored in the primary containment into the secondary containment, and detecting water intrusion into the secondary containment. Submit verification.  
OBSERVATION: The [grade/location] sensor failed when tested. The continuous monitoring system shall be maintained to detect the entry of the liquid or vapor phase of the hazardous substance stored in the primary containment into the secondary containment and to detect water intrusion into the secondary containment. CORRECTIVE ACTION: Correct immediately by a [Truncated]

Violation Division: Los Angeles City Fire Department  
Violation Program: UST  
Violation Source: CERS

Site ID: 389885  
Site Name: CHILDREN'S HOSPITAL LOS ANGELES  
Violation Date: 03-06-2019  
Citation: 23 CCR 16 2712(f) - California Code of Regulations, Title 23, Chapter 16, Section(s) 2712(f)

Violation Description: Failure to implement the corrections specified in the inspection report within 30 days of receiving an inspection report from either the UPA or special inspector.

Violation Notes: Not reported  
Violation Division: Los Angeles City Fire Department  
Violation Program: UST  
Violation Source: CERS

Site ID: 389885  
Site Name: CHILDREN'S HOSPITAL LOS ANGELES  
Violation Date: 07-02-2019

Map ID  
Direction  
Distance  
Elevation

MAP FINDINGS

Site

Database(s)

EDR ID Number  
EPA ID Number

**CHILDREN'S HOSPITAL OF LOS ANGELES (Continued)**

**1000278867**

Citation: 23 CCR 16 2715(f) - California Code of Regulations, Title 23, Chapter 16, Section(s) 2715(f)

Violation Description: Failure to have a properly qualified service technician test leak detection equipment as required every 12 months (vapor, pressure, hydrostatic (VPH) system, sensors, line-leak detectors (LLD), automatic tank gauge (ATG), etc.).

Violation Notes: Returned to compliance on 07/02/2019.

Violation Division: Los Angeles City Fire Department

Violation Program: UST

Violation Source: CERS

Site ID: 389885

Site Name: CHILDREN'S HOSPITAL LOS ANGELES

Violation Date: 05-14-2018

Citation: HSC 6.7 25284.2 - California Health and Safety Code, Chapter 6.7, Section(s) 25284.2

Violation Description: Failure to test the spill bucket annually.

Violation Notes: Returned to compliance on 06/14/2018. OBSERVATION: Owner/Operator failed to test the spill bucket annually. CORRECTIVE ACTION: Complete spill bucket testing and submit test results.

Violation Division: Los Angeles City Fire Department

Violation Program: UST

Violation Source: CERS

Site ID: 389885

Site Name: CHILDREN'S HOSPITAL LOS ANGELES

Violation Date: 10-10-2018

Citation: 23 CCR 16 2712(f) - California Code of Regulations, Title 23, Chapter 16, Section(s) 2712(f)

Violation Description: Failure to implement the corrections specified in the inspection report within 30 days of receiving an inspection report from either the UPA or special inspector.

Violation Notes: Returned to compliance on 07/03/2019. OBSERVATION: Owner/Operator did not implement the corrections specified in the inspection report within 30 days of receiving an inspection report from either the CUPA or special inspector. CORRECTIVE ACTION: Correct all deficiencies identified on the inspection report provided by the CUPA or special inspector within 30 days.

Violation Division: Los Angeles City Fire Department

Violation Program: UST

Violation Source: CERS

Site ID: 389885

Site Name: CHILDREN'S HOSPITAL LOS ANGELES

Violation Date: 02-29-2016

Citation: HSC 6.7 25284(a)(3) - California Health and Safety Code, Chapter 6.7, Section(s) 25284(a)(3)

Violation Description: Failure to submit, maintain, or implement an owner/operator written agreement.

Violation Notes: Returned to compliance on 03/10/2016. OBSERVATION: Owner/Operator did not submit, maintain and implement an owner/operator written agreement. CORRECTIVE ACTION: Submit, maintain and implement an owner/operator written agreement. SECTION IN CERS LEFT BLANK. EITHER CORRECT WITH "EXEMPT" OR PROVIDE LETTER OF AGREEMENT

Violation Division: Los Angeles City Fire Department

Violation Program: UST

Violation Source: CERS

Map ID  
Direction  
Distance  
Elevation

MAP FINDINGS

Site

Database(s)

EDR ID Number  
EPA ID Number

**CHILDREN'S HOSPITAL OF LOS ANGELES (Continued)**

**1000278867**

Site ID: 389885  
Site Name: CHILDREN'S HOSPITAL LOS ANGELES  
Violation Date: 02-29-2016  
Citation: HSC 6.75 25299.30-25299.34 - California Health and Safety Code, Chapter 6.75, Section(s) 25299.30-25299.34  
Violation Description: Failure to submit and maintain complete and current Certification of Financial Responsibility or other mechanism of financial assurance.  
Violation Notes: Returned to compliance on 03/10/2016. OBSERVATION: Financial responsibility documents have not been submitted to the CUPA. Current financial responsibility documents are required to be submitted annually. CORRECTIVE ACTION: Complete and submit a copy of the financial responsibility by MARCH 30, 2016. CFO LETTER MUST BE SIGNED AND DATED BY CFO ALONG WITH A SIGNATURE AND DATE BY WITNESS.  
Violation Division: Los Angeles City Fire Department  
Violation Program: UST  
Violation Source: CERS

Site ID: 389885  
Site Name: CHILDREN'S HOSPITAL LOS ANGELES  
Violation Date: 10-02-2018  
Citation: 22 CCR 12 66262.40(a) - California Code of Regulations, Title 22, Chapter 12, Section(s) 66262.40(a)  
Violation Description: Failure to keep a copy of each properly signed manifest for at least three years from the date the waste was accepted by the initial transporter. The manifest signed at the time the waste was accepted for transport shall be kept until receiving a signed copy from the designated facility which received the waste.  
Violation Notes: Returned to compliance on 10/11/2018. OBSERVATION: Hazardous waste generators shall retain copies of all manifests signed off by the disposal facility and all receipts used in a consolidated manifesting procedure on site for three years and have them readily available for review. -The following disposal documentation/manifests were not available during time of inspection: RCRA waste (collected in the black bins). CORRECTIVE ACTION: Immediately locate a copy of all manifests and receipts for the last three years and submit copies to the CUPA by 11/01/18.  
Violation Division: Los Angeles County Fire Department  
Violation Program: HW  
Violation Source: CERS

Site ID: 389885  
Site Name: CHILDREN'S HOSPITAL LOS ANGELES  
Violation Date: 10-10-2018  
Citation: 23 CCR 16 2712 - California Code of Regulations, Title 23, Chapter 16, Section(s) 2712  
Violation Description: Failure to comply with any of the applicable requirements of the permit issued for the operation of the UST system.  
Violation Notes: Returned to compliance on 07/18/2019. More recent inspection completed. Newer inspection report and violations supersede previous violations. Previous violations were abated this date  
Violation Division: Los Angeles City Fire Department  
Violation Program: UST  
Violation Source: CERS

Site ID: 389885  
Site Name: CHILDREN'S HOSPITAL LOS ANGELES  
Violation Date: 05-03-2017

Map ID  
Direction  
Distance  
Elevation

MAP FINDINGS

Site

Database(s)

EDR ID Number  
EPA ID Number

**CHILDREN'S HOSPITAL OF LOS ANGELES (Continued)**

**1000278867**

Citation: HSC 6.75 25299.30-25299.34 - California Health and Safety Code, Chapter 6.75, Section(s) 25299.30-25299.34  
Violation Description: Failure to submit and maintain complete and current Certification of Financial Responsibility or other mechanism of financial assurance.  
Violation Notes: Returned to compliance on 09/11/2018.  
Violation Division: Los Angeles City Fire Department  
Violation Program: UST  
Violation Source: CERS

Site ID: 389885  
Site Name: CHILDREN'S HOSPITAL LOS ANGELES  
Violation Date: 03-06-2019  
Citation: 23 CCR 16 2715(f) - California Code of Regulations, Title 23, Chapter 16, Section(s) 2715(f)  
Violation Description: Failure to have a properly qualified service technician test leak detection equipment as required every 12 months (vapor, pressure, hydrostatic (VPH) system, sensors, line-leak detectors (LLD), automatic tank gauge (ATG), etc.).  
Violation Notes: OBSERVATION: Owner/Operator did not have a properly qualified service technician test leak detection equipment every 12 months (VPH, sensor, LLD, ATG, etc.). CORRECTIVE ACTION: Have a properly qualified service technician test leak detection equipment every 12 months.  
Violation Division: Los Angeles City Fire Department  
Violation Program: UST  
Violation Source: CERS

Site ID: 389885  
Site Name: CHILDREN'S HOSPITAL LOS ANGELES  
Violation Date: 03-06-2019  
Citation: 23 CCR 16 2666(f) - California Code of Regulations, Title 23, Chapter 16, Section(s) 2666(f)  
Violation Description: Failure of the functional line leak detector (LLD) to monitor at least hourly with the capability of detecting a release of 3.0 gallons per hour leak at 10 pounds per square inch and restrict or shut off the flow of product through the piping or triggers a visual and audible alarm.  
Violation Notes: Returned to compliance on 07/03/2019.  
Violation Division: Los Angeles City Fire Department  
Violation Program: UST  
Violation Source: CERS

Site ID: 389885  
Site Name: CHILDREN'S HOSPITAL LOS ANGELES  
Violation Date: 10-10-2018  
Citation: HSC 6.7 25292.1(a) - California Health and Safety Code, Chapter 6.7, Section(s) 25292.1(a)  
Violation Description: Failure to operate the UST system to prevent unauthorized releases including leaks, spills, and/or overfills.  
Violation Notes: Returned to compliance on 07/03/2019.  
Violation Division: Los Angeles City Fire Department  
Violation Program: UST  
Violation Source: CERS

Site ID: 389885  
Site Name: CHILDREN'S HOSPITAL LOS ANGELES  
Violation Date: 10-10-2018  
Citation: HSC 6.7 25281.6(a) - California Health and Safety Code, Chapter 6.7,

Map ID  
Direction  
Distance  
Elevation

MAP FINDINGS

Site

Database(s)

EDR ID Number  
EPA ID Number

**CHILDREN'S HOSPITAL OF LOS ANGELES (Continued)**

**1000278867**

Violation Description: Section(s) 25281.6(a)  
Failure to meet the conditions required to exempt an emergency generator tank system in a below-grade structure from UST regulations.

Violation Notes: Returned to compliance on 07/03/2019. Anderson Violations:  
OBSERVATION: Owner/Operator did not maintain compliance with conditions of exemption from UST regulation for for an emergency generator system in a below grade structure. CORRECTIVE ACTION: Maintain UST system below ground connected to a emergency generator system in accordance with exclusion/exemption status. Submit verification.

Violation Division: Los Angeles City Fire Department  
Violation Program: UST  
Violation Source: CERS

Site ID: 389885  
Site Name: CHILDREN'S HOSPITAL LOS ANGELES  
Violation Date: 07-02-2019  
Citation: 23 CCR 16 2712(b)(1)(F) - California Code of Regulations, Title 23, Chapter 16, Section(s) 2712(b)(1)(F)

Violation Description: "Failure to conduct secondary containment testing, or one or more of the following requirements: Perform the test of the secondary containment system upon installation, within six months of installation and every 36 months thereafter. Perform the test of a secondary containment component within 30 days of a repair or discontinuing vacuum, pressure or hydrostatic monitoring. Use a procedure that demonstrates the system works as well as at installation. Use applicable manufacturer guidelines, industry codes, engineering standard, or professional engineer approval. Performed by a certified service technician. Maintain records of secondary containment testing for 36 months."

Violation Notes: Returned to compliance on 07/02/2019.

Violation Division: Los Angeles City Fire Department  
Violation Program: UST  
Violation Source: CERS

Site ID: 389885  
Site Name: CHILDREN'S HOSPITAL LOS ANGELES  
Violation Date: 03-06-2019  
Citation: 23 CCR 16 2715(a)(2) - California Code of Regulations, Title 23, Chapter 16, Section(s) 2715(a)(2)

Violation Description: Failure to submit the G Underground Storage Tank Statement of Understanding and Compliance Form.G

Violation Notes: OBSERVATION: Owner/operator failed to submit the G Underground Storage Tank Statement of Understanding and Compliance FormG CORRECTIVE ACTION: Submit the G Underground Storage Tank Statement of Understanding and Compliance FormG .

Violation Division: Los Angeles City Fire Department  
Violation Program: UST  
Violation Source: CERS

Site ID: 389885  
Site Name: CHILDREN'S HOSPITAL LOS ANGELES  
Violation Date: 08-31-2018  
Citation: HSC 6.7 25284.2 - California Health and Safety Code, Chapter 6.7, Section(s) 25284.2

Violation Description: Failure to test the spill bucket annually.

Violation Notes: Returned to compliance on 09/30/2018.

Map ID  
Direction  
Distance  
Elevation

MAP FINDINGS

Site

Database(s)

EDR ID Number  
EPA ID Number

**CHILDREN'S HOSPITAL OF LOS ANGELES (Continued)**

**1000278867**

Violation Division: Los Angeles City Fire Department  
Violation Program: UST  
Violation Source: CERS

Site ID: 389885  
Site Name: CHILDREN'S HOSPITAL LOS ANGELES  
Violation Date: 07-02-2019  
Citation: 23 CCR 16 2715(f) - California Code of Regulations, Title 23, Chapter 16, Section(s) 2715(f)  
Violation Description: Failure to have a properly qualified service technician test leak detection equipment as required every 12 months (vapor, pressure, hydrostatic (VPH) system, sensors, line-leak detectors (LLD), automatic tank gauge (ATG), etc.).  
Violation Notes: Returned to compliance on 07/02/2019. OBSERVATION: Owner/Operator did not have a properly qualified service technician test leak detection equipment every 12 months (VPH, sensor, LLD, ATG, etc.). CORRECTIVE ACTION: Have a properly qualified service technician test leak detection equipment every 12 months.

Violation Division: Los Angeles City Fire Department  
Violation Program: UST  
Violation Source: CERS

Site ID: 389885  
Site Name: CHILDREN'S HOSPITAL LOS ANGELES  
Violation Date: 10-10-2018  
Citation: 23 CCR 16 2712(i), 2632(d)(2), 2634(e), 2641(h) - California Code of Regulations, Title 23, Chapter 16, Section(s) 2712(i), 2632(d)(2), 2634(e), 2641(h)  
Violation Description: Failure to submit a current UST Response Plan available on site.  
Violation Notes: Returned to compliance on 07/18/2019. More recent inspection completed. Newer inspection report and violations supersede previous violations. Previous violations were abated this date

Violation Division: Los Angeles City Fire Department  
Violation Program: UST  
Violation Source: CERS

Site ID: 389885  
Site Name: CHILDREN'S HOSPITAL LOS ANGELES  
Violation Date: 10-10-2018  
Citation: 23 CCR 16 2715(c)(4) - California Code of Regulations, Title 23, Chapter 16, Section(s) 2715(c)(4)  
Violation Description: Failure to maintain a list of employees trained by the designated operator on-site or off-site at a readily available location, if approved by the UPA. For training that occurs on or after October 1, 2018, failure to maintain a copy of the "Facility Employee Training Certificate" on-site or off-site at a readily available location, if approved by the UPA.  
Violation Notes: Returned to compliance on 07/03/2019. OBSERVATION: Owner/Operator did not maintain a list of employees trained by the DO, or for training that occurs on or after 10/1/18, failure to maintain a copy of the "Facility Employee Training Certificate". CORRECTIVE ACTION: Maintain list of employees trained by the DO and copies of "Facility Employee Training Certificate" for training that occurs on or after 10/1/18.

Violation Division: Los Angeles City Fire Department  
Violation Program: UST  
Violation Source: CERS

Map ID  
Direction  
Distance  
Elevation

MAP FINDINGS

Site

Database(s)

EDR ID Number  
EPA ID Number

**CHILDREN'S HOSPITAL OF LOS ANGELES (Continued)**

**1000278867**

Site ID: 389885  
Site Name: CHILDREN'S HOSPITAL LOS ANGELES  
Violation Date: 03-06-2019  
Citation: HSC 6.7 25291(b) - California Health and Safety Code, Chapter 6.7, Section(s) 25291(b)  
Violation Description: Failure of the UST system to be designed and constructed with a monitoring system capable of detecting the entry of the hazardous substance into the secondary containment.  
Violation Notes: Not reported  
Violation Division: Los Angeles City Fire Department  
Violation Program: UST  
Violation Source: CERS

Site ID: 389885  
Site Name: CHILDREN'S HOSPITAL LOS ANGELES  
Violation Date: 10-10-2018  
Citation: HSC 6.7 Multiple - California Health and Safety Code, Chapter 6.7, Section(s) Multiple  
Violation Description: UST Program -General - Must include violation description, proper statute and regulation citation in the "comment" section.  
Violation Notes: Returned to compliance on 07/03/2019.  
Violation Division: Los Angeles City Fire Department  
Violation Program: UST  
Violation Source: CERS

Site ID: 389885  
Site Name: CHILDREN'S HOSPITAL LOS ANGELES  
Violation Date: 09-07-2018  
Citation: HSC 6.7 25284.2 - California Health and Safety Code, Chapter 6.7, Section(s) 25284.2  
Violation Description: Failure to test the spill bucket annually.  
Violation Notes: Returned to compliance on 07/18/2019. More recent inspection completed. Newer inspection report and violations supersede previous violations. Previous violations were abated this date  
Violation Division: Los Angeles City Fire Department  
Violation Program: UST  
Violation Source: CERS

Site ID: 389885  
Site Name: CHILDREN'S HOSPITAL LOS ANGELES  
Violation Date: 08-31-2018  
Citation: 23 CCR 16 2637 - California Code of Regulations, Title 23, Chapter 16, Section(s) 2637  
Violation Description: Failure to conduct secondary containment testing, or one or more of the following requirements: Perform the test within six months of installation and every 36 months thereafter. Use a procedure that demonstrates the system works as well as at installation. Use applicable manufacturer guidelines, industry codes, engineering standard, or professional engineer approval. Performed by a certified service technician or a licensed tank tester.  
Violation Notes: Returned to compliance on 09/30/2018.  
Violation Division: Los Angeles City Fire Department  
Violation Program: UST  
Violation Source: CERS

Site ID: 389885  
Site Name: CHILDREN'S HOSPITAL LOS ANGELES

Map ID  
Direction  
Distance  
Elevation

MAP FINDINGS

Site

Database(s)

EDR ID Number  
EPA ID Number

**CHILDREN'S HOSPITAL OF LOS ANGELES (Continued)**

**1000278867**

Violation Date: 10-10-2018  
Citation: HSC 6.7 25290.1(e) - California Health and Safety Code, Chapter 6.7, Section(s) 25290.1(e)  
Violation Description: Failure to maintain the interstitial space such that a breach in the primary or secondary containment is detected before the liquid or vapor phase of the hazardous substance stored in the UST tank is released into the environment, i.e., vapor, pressure, hydrostatic (VPH) monitoring.  
Violation Notes: Returned to compliance on 07/18/2019. More recent inspection completed. Newer inspection report and violations supersede previous violations. Previous violations were abated this date  
Violation Division: Los Angeles City Fire Department  
Violation Program: UST  
Violation Source: CERS

Site ID: 389885  
Site Name: CHILDREN'S HOSPITAL LOS ANGELES  
Violation Date: 10-10-2018  
Citation: 23 CCR 16 2641(h) - California Code of Regulations, Title 23, Chapter 16, Section(s) 2641(h)  
Violation Description: Failure to have an approved UST Response Plan.  
Violation Notes: Returned to compliance on 07/03/2019. OBSERVATION: Owner/Operator did not maintain and/or submit a current facility plot plan. CORRECTIVE ACTION: Maintain and/or submit a current facility plot plan. 1. Site Map  
Violation Division: Los Angeles City Fire Department  
Violation Program: UST  
Violation Source: CERS

Site ID: 389885  
Site Name: CHILDREN'S HOSPITAL LOS ANGELES  
Violation Date: 05-03-2017  
Citation: 23 CCR 16 2712(i) - California Code of Regulations, Title 23, Chapter 16, Section(s) 2712(i)  
Violation Description: Failure to have a UST Response Plan available on site.  
Violation Notes: Returned to compliance on 09/11/2018. OBSERVATION: Owner/Operator did not maintain an approved monitoring plan. CORRECTIVE ACTION: Maintain an approved monitoring plan. Submit monitoring plan for approval. OBSERVATION: The monitoring and response plans on site are not current and [or] not approved by the CUPA. The monitoring and response plans must be current and approved by the CUPA. CORRECTIVE ACTION: Update the required information in CERS and submit for review by the CUPA. OBSERVATION: Current approved copies of the monitoring and response plans were not found on site. The monitoring and response plans must be current and approved by the CUPA. CORRECTIVE ACTION: Maintain a copy of the current and approved monitoring response plan on-site. If the plan is not current update the plan in CERS and submit for review by the CUPA. Upon acceptable review maintain a copy of the approved monitoring response plan on-site by [30 days from now]. UST Monitoring Site Plan- Monitoring Plan needs sensor model [Truncated]  
Violation Division: Los Angeles City Fire Department  
Violation Program: UST  
Violation Source: CERS

Site ID: 389885  
Site Name: CHILDREN'S HOSPITAL LOS ANGELES  
Violation Date: 03-06-2019



Map ID  
Direction  
Distance  
Elevation

MAP FINDINGS

Site

Database(s)

EDR ID Number  
EPA ID Number

**CHILDREN'S HOSPITAL OF LOS ANGELES (Continued)**

**1000278867**

Citation: 23 CCR 16 2641(h) - California Code of Regulations, Title 23, Chapter 16, Section(s) 2641(h)  
Violation Description: Failure to have an approved UST Response Plan.  
Violation Notes: OBSERVATION: Facility does not have an approved Response Plan.  
CORRECTIVE ACTION: Maintain an approved Response Plan. See notes below  
Violation Division: Los Angeles City Fire Department  
Violation Program: UST  
Violation Source: CERS

Site ID: 389885  
Site Name: CHILDREN'S HOSPITAL LOS ANGELES  
Violation Date: 05-03-2017  
Citation: HSC 6.7 25290.1(e) - California Health and Safety Code, Chapter 6.7, Section(s) 25290.1(e)  
Violation Description: Failure to maintain the interstitial space such that a breach in the primary or secondary containment is detected before the liquid or vapor phase of the hazardous substance stored in the UST tank is released into the environment, i.e., vapor, pressure, hydrostatic (VPH) monitoring.  
Violation Notes: Returned to compliance on 09/11/2018. OBSERVATION: Owner/Operator did not maintain the interstitial space under constant vacuum, pressure, or hydrostatic such that a breach in the primary or secondary containment is detected before the liquid or vapor phase of the hazardous substance stored in the UST tank is released into the environment. CORRECTIVE ACTION: Maintain the interstitial space under constant vacuum, pressure, or hydrostatic such that a breach in the primary or secondary containment is detected. Submit verification. OBSERVATION: The sensor failed when tested. The interstitial space of the UST shall be maintained, as designed, under constant vacuum such that a breach in the primary or secondary containment is detected before the hazardous substance is released into the environment. CORRECTIVE ACTION: Correct immediately by having a properly licensed, trained, and certified contractor replace the failed component with a functional component (LG 113-x listed, if applicable) and obtain a permit [Truncated]  
Violation Division: Los Angeles City Fire Department  
Violation Program: UST  
Violation Source: CERS

Site ID: 389885  
Site Name: CHILDREN'S HOSPITAL LOS ANGELES  
Violation Date: 04-12-2017  
Citation: 23 CCR 16 2712 - California Code of Regulations, Title 23, Chapter 16, Section(s) 2712  
Violation Description: Failure to comply with any of the applicable requirements of the permit issued for the operation of the UST system.  
Violation Notes: Returned to compliance on 09/11/2018. OBSERVATION: Owner/Operator did not comply with all operating permit conditions. CORRECTIVE ACTION: Comply with all operating permit conditions. Submit verification. Failed to perform annual Monitoring Testing as required.  
Violation Division: Los Angeles City Fire Department  
Violation Program: UST  
Violation Source: CERS

Site ID: 389885  
Site Name: CHILDREN'S HOSPITAL LOS ANGELES  
Violation Date: 07-02-2019

Map ID  
Direction  
Distance  
Elevation

MAP FINDINGS

Site

Database(s)

EDR ID Number  
EPA ID Number

**CHILDREN'S HOSPITAL OF LOS ANGELES (Continued)**

**1000278867**

Citation: HSC 6.7 25290.1(d) - California Health and Safety Code, Chapter 6.7, Section(s) 25290.1(d)

Violation Description: Failure of a UST system installed on or after July 1, 2004 to be designed and constructed with a monitoring system capable of detecting the entry of the liquid or vapor-phase of the hazardous substance stored in the primary containment into the secondary containment and capable of detecting water intrusion into the secondary containment.

Violation Notes: Not reported

Violation Division: Los Angeles City Fire Department

Violation Program: UST

Violation Source: CERS

Site ID: 389885

Site Name: CHILDREN'S HOSPITAL LOS ANGELES

Violation Date: 05-03-2017

Citation: 23 CCR 16 2715(a) - California Code of Regulations, Title 23, Chapter 16, Section(s) 2715(a)

Violation Description: Failure to notify the CUPA of the designated operator (DO) identification and/or change of the DO within 30 days.

Violation Notes: Returned to compliance on 09/11/2018. OBSERVATION: Owner/Operator does not have a DO or did not notify CUPA within 30 days of obtaining a DO. CORRECTIVE ACTION: Maintain a DO and/or notify the CUPA within 30 days of a change. Statement of Designated UST Operator Compliance - Dated (March 10, 2015)

Violation Division: Los Angeles City Fire Department

Violation Program: UST

Violation Source: CERS

Site ID: 389885

Site Name: CHILDREN'S HOSPITAL LOS ANGELES

Violation Date: 10-10-2018

Citation: 23 CCR 16 2715(f) - California Code of Regulations, Title 23, Chapter 16, Section(s) 2715(f)

Violation Description: Failure to have a properly qualified service technician test leak detection equipment as required every 12 months (vapor, pressure, hydrostatic (VPH) system, sensors, line-leak detectors (LLD), automatic tank gauge (ATG), etc.).

Violation Notes: Returned to compliance on 07/03/2019. OBSERVATION: Owner/Operator did not have a properly qualified service technician test leak detection equipment every 12 months (VPH, sensor, LLD, ATG, etc.). CORRECTIVE ACTION: Have a properly qualified service technician test leak detection equipment every 12 months. OBSERVATION: Annual monitoring system certification and/or leak detector testing, were last performed on [date] and was completed on [05/03/2017], [5 months late] months past due. These tests are required once every 12 months. CORRECTIVE ACTION: Immediately schedule these tests and provide 48 hours notification to the CUPA. Please be aware that a follow up inspection will be charged at our current hourly rate.

Violation Division: Los Angeles City Fire Department

Violation Program: UST

Violation Source: CERS

Site ID: 389885

Site Name: CHILDREN'S HOSPITAL LOS ANGELES

Violation Date: 03-06-2019

Citation: 23 CCR 16 2641(h) - California Code of Regulations, Title 23, Chapter 16, Section(s) 2641(h)

Map ID  
Direction  
Distance  
Elevation

MAP FINDINGS

Site

Database(s)

EDR ID Number  
EPA ID Number

**CHILDREN'S HOSPITAL OF LOS ANGELES (Continued)**

**1000278867**

Violation Description: Failure to have an approved UST Monitoring Plan.  
Violation Notes: OBSERVATION: Facility does not have an approved Monitoring Plan.  
CORRECTIVE ACTION: Maintain an Approved Monitoring Plan. See notes below

Violation Division: Los Angeles City Fire Department  
Violation Program: UST  
Violation Source: CERS

Site ID: 389885  
Site Name: CHILDREN'S HOSPITAL LOS ANGELES  
Violation Date: 03-06-2019  
Citation: 23 CCR 16 2712(i), 2632(d)(2), 2634(e), 2641(h) - California Code of Regulations, Title 23, Chapter 16, Section(s) 2712(i), 2632(d)(2), 2634(e), 2641(h)

Violation Description: Failure to submit a current UST Response Plan available on site.  
Violation Notes: Not reported  
Violation Division: Los Angeles City Fire Department  
Violation Program: UST  
Violation Source: CERS

Site ID: 389885  
Site Name: CHILDREN'S HOSPITAL LOS ANGELES  
Violation Date: 07-02-2019  
Citation: 23 CCR 16 2635(e)(8) - California Code of Regulations, Title 23, Chapter 16, Section(s) 2635(e)(8)

Violation Description: Failure to submit as-built plans for the location and orientation of the tanks and appurtenant piping systems for new installations and/or with the permit application.  
Violation Notes: OBSERVATION: Owner/Operator did not submit as-built plans for the location and orientation of the tanks and appurtenant piping systems for new installations and/or with the permit application. CORRECTIVE ACTION: Submit as-built plans for the location and orientation of the tanks and appurtenant piping systems for new installations and/or with the permit application. Provide permit for repairs man to both tanks.  
Violation Division: Los Angeles City Fire Department  
Violation Program: UST  
Violation Source: CERS

Site ID: 389885  
Site Name: CHILDREN'S HOSPITAL LOS ANGELES  
Violation Date: 07-02-2019  
Citation: 23 CCR 16 2641(h) - California Code of Regulations, Title 23, Chapter 16, Section(s) 2641(h)

Violation Description: Failure to have an approved UST Response Plan.  
Violation Notes: OBSERVATION: Facility does not have an approved Response Plan. CORRECTIVE ACTION: Maintain an approved Response Plan. 1. Employee Training Plan: Employee Training for new employeeG s required upon hire.: Emergency Response and Training Plans required EmployeeG s hired on or after October 13, 2018, they must be trained by the Designated Operator before assuming the duties of a facility employee. Designated Operator training for facility employees must include a practical demonstration. Review, update and resubmit the Emergency Response/Contingency Plan and Employee Training Plan in CERS with all the required information.  
Violation Division: Los Angeles City Fire Department  
Violation Program: UST  
Violation Source: CERS

Map ID  
Direction  
Distance  
Elevation

MAP FINDINGS

Site

Database(s)

EDR ID Number  
EPA ID Number

**CHILDREN'S HOSPITAL OF LOS ANGELES (Continued)**

**1000278867**

Site ID: 389885  
Site Name: CHILDREN'S HOSPITAL LOS ANGELES  
Violation Date: 03-06-2019  
Citation: HSC 6.75 25299.30-25299.34 - California Health and Safety Code, Chapter 6.75, Section(s) 25299.30-25299.34  
Violation Description: Failure to submit and maintain complete and current Certification of Financial Responsibility or other mechanism of financial assurance.  
Violation Notes: Not reported  
Violation Division: Los Angeles City Fire Department  
Violation Program: UST  
Violation Source: CERS

Site ID: 389885  
Site Name: CHILDREN'S HOSPITAL LOS ANGELES  
Violation Date: 10-10-2018  
Citation: 23 CCR 16 2715(a)(2) - California Code of Regulations, Title 23, Chapter 16, Section(s) 2715(a)(2)  
Violation Description: Failure to submit the G Underground Storage Tank Statement of Understanding and Compliance Form.G  
Violation Notes: Returned to compliance on 07/03/2019. OBSERVATION: Owner/operator failed to submit the G Underground Storage Tank Statement of Understanding and Compliance FormG CORRECTIVE ACTION: Submit the G Underground Storage Tank Statement of Understanding and Compliance FormG . Statement of Designated UST Operator Compliance G Not Available  
Violation Division: Los Angeles City Fire Department  
Violation Program: UST  
Violation Source: CERS

Site ID: 389885  
Site Name: CHILDREN'S HOSPITAL LOS ANGELES  
Violation Date: 05-03-2017  
Citation: 23 CCR 6.7 25284, 25286 - California Code of Regulations, Title 23, Chapter 6.7, Section(s) 25284, 25286  
Violation Description: Failure to submit a complete and accurate application for a permit to operate a UST, or for renewal of the permit.  
Violation Notes: Returned to compliance on 09/11/2018. OBSERVATION: Owner/Operator did not submit and/or maintain an accurate UST Operating Permit Application for Facility information and/or Tank information. CORRECTIVE ACTION: Submit and maintain an accurate UST Operating Permit Application for Facility information and/or Tank information. OBSERVATION: UST facility operating permit information and UST tank information [See List below] are not current in CERS. Any change of information must be updated in CERS within 30 days of the change. CORRECTIVE ACTION: Immediately update the required information in CERS and submit for review by the CUPA. Remove Santiago Chambers if not a responsible party or the Environmental Contact. Tank Monitoring is Performed Using the Following Method 1. Leak Sensor Model # not Identified 2. ATG Model # not Identified Pipe Monitoring is Performed Using the Following Method 3. Leak Sensor Model not Identified UST Monitoring Site Plan- Monitoring Plan needs sensor model and location [Truncated]  
Violation Division: Los Angeles City Fire Department  
Violation Program: UST  
Violation Source: CERS

Site ID: 389885

Map ID  
Direction  
Distance  
Elevation

MAP FINDINGS

Site

Database(s)

EDR ID Number  
EPA ID Number

**CHILDREN'S HOSPITAL OF LOS ANGELES (Continued)**

**1000278867**

Site Name: CHILDREN'S HOSPITAL LOS ANGELES  
Violation Date: 03-06-2019  
Citation: HSC 6.7 Multiple - California Health and Safety Code, Chapter 6.7, Section(s) Multiple  
Violation Description: UST Program -General - Must include violation description, proper statute and regulation citation in the "comment" section.  
Violation Notes: Not reported  
Violation Division: Los Angeles City Fire Department  
Violation Program: UST  
Violation Source: CERS

Site ID: 389885  
Site Name: CHILDREN'S HOSPITAL LOS ANGELES  
Violation Date: 10-02-2018  
Citation: 22 CCR 12 66262.40(c) - California Code of Regulations, Title 22, Chapter 12, Section(s) 66262.40(c)  
Violation Description: Failure to keep records of any test results, waste analyses, or other determinations made in accordance with section 66262.11 for at least three years from the date that the waste was last sent to on-site or off-site treatment, storage, or disposal.  
Violation Notes: Returned to compliance on 10/11/2018. Observation: The hazardous waste determination documentation for the waste cleaning solution (generated by the Phadia Analyzer machine) was not available at the time of inspection. -Per Lab employees, they do not manage the waste cleaning solution as hazardous waste because the waste was analyzed and deemed non-hazardous. However, the hazardous waste test results were not available for review during the time of inspection. CORRECTIVE ACTION: Submit documentation to the CUPA demonstrating that the waste analyzer cleaning solution has been properly characterized to determine if it is a hazardous waste by 11/01/18.  
Violation Division: Los Angeles County Fire Department  
Violation Program: HW  
Violation Source: CERS

Site ID: 389885  
Site Name: CHILDREN'S HOSPITAL LOS ANGELES  
Violation Date: 10-10-2018  
Citation: 23 CCR 16 2641(h) - California Code of Regulations, Title 23, Chapter 16, Section(s) 2641(h)  
Violation Description: Failure to have an approved UST Monitoring Plan.  
Violation Notes: Returned to compliance on 07/03/2019. OBSERVATION: Facility does not have an approved Monitoring Plan. CORRECTIVE ACTION: Maintain an Approved Monitoring Plan. Tank Construction 1. No Ball Float not Identified not Identified 2. No Fill Tube Shut-Off Valve Vent, Vapor Recovery (VR) and Riser / Fill Pipe Piping Construction Fill Components Installed 1. No Striker Plate/Bottom Protector Identified 2. No Containment Sump Identified Tank Monitoring is Performed Using the Following Method 1. Leak Sensor Model # not Identified 2. ATG Model # not Identified Pipe Monitoring is Performed Using the Following Method 3. Leak Sensor Model not Identified  
Violation Division: Los Angeles City Fire Department  
Violation Program: UST  
Violation Source: CERS

Site ID: 389885  
Site Name: CHILDREN'S HOSPITAL LOS ANGELES  
Violation Date: 04-12-2017

Map ID  
Direction  
Distance  
Elevation

MAP FINDINGS

EDR ID Number  
EPA ID Number

**CHILDREN'S HOSPITAL OF LOS ANGELES (Continued)**

**1000278867**

Citation: 23 CCR 16 2715(i) - California Code of Regulations, Title 23, Chapter 16, Section(s) 2715(i)

Violation Description: Failure to have a properly qualified service technician test leak detection equipment as required every 12 months (vapor, pressure, hydrostatic (VPH) system, sensors, line-leak detectors (LLD), automatic tank gauge (ATG), etc.).

Violation Notes: Returned to compliance on 09/11/2018. OBSERVATION: Owner/Operator did not test leak detection equipment every 12 months ( sensor, LLD, ATG, etc.) and/or submit monitoring system certification within 30 days of completion of the test. CORRECTIVE ACTION: Test leak detection equipment every 12 months ( sensor, LLD, ATG, etc.) and submit monitoring system certification within 30 days of completion of the test.

Violation Division: Los Angeles City Fire Department

Violation Program: UST

Violation Source: CERS

Site ID: 389885

Site Name: CHILDREN'S HOSPITAL LOS ANGELES

Violation Date: 05-03-2017

Citation: 23 CCR 16 2715(i) - California Code of Regulations, Title 23, Chapter 16, Section(s) 2715(i)

Violation Description: Failure to have a properly qualified service technician test leak detection equipment as required every 12 months (vapor, pressure, hydrostatic (VPH) system, sensors, line-leak detectors (LLD), automatic tank gauge (ATG), etc.).

Violation Notes: Returned to compliance on 09/11/2018. OBSERVATION: Owner/Operator did not test leak detection equipment every 12 months (VPH, sensor and ATG, etc.) and/or submit monitoring system certification within 30 days of completion of the test. CORRECTIVE ACTION: Test leak detection equipment every 12 months (VPH, sensor and ATG, etc.) and submit monitoring system certification within 30 days of completion of the test.

Violation Division: Los Angeles City Fire Department

Violation Program: UST

Violation Source: CERS

Site ID: 389885

Site Name: CHILDREN'S HOSPITAL LOS ANGELES

Violation Date: 03-06-2019

Citation: 23 CCR 16 2712(i) - California Code of Regulations, Title 23, Chapter 16, Section(s) 2712(i)

Violation Description: Failure to have current UST Monitoring Plan available on site.

Violation Notes: Not reported

Violation Division: Los Angeles City Fire Department

Violation Program: UST

Violation Source: CERS

Site ID: 389885

Site Name: CHILDREN'S HOSPITAL LOS ANGELES

Violation Date: 07-29-2015

Citation: 22 CCR 12 66262.34(f) - California Code of Regulations, Title 22, Chapter 12, Section(s) 66262.34(f)

Violation Description: Failure to properly label hazardous waste accumulation containers with the following requirements: "Hazardous Waste", name and address of the generator, physical and chemical characteristics of the Hazardous Waste, and starting accumulation date.

Map ID  
Direction  
Distance  
Elevation

MAP FINDINGS

Site

Database(s)

EDR ID Number  
EPA ID Number

**CHILDREN'S HOSPITAL OF LOS ANGELES (Continued)**

**1000278867**

Violation Notes: Returned to compliance on 09/08/2017. OBSERVATION: In the Central Plant, two 55 gallon drums with used oil and one 55 gallon drum with an unknown material are not labeled properly. In the maintenance area, two 55 gallon drums with waste paint are not labeled. All hazardous waste containers shall be marked with the following information: 1) the words G Hazardous Waste; 2) name and address of generator; 3) hazardous properties; 4) physical state; 5) composition (contents); 6) accumulation start date. CORRECTIVE ACTION: Immediately label these containers and ensure that all hazardous waste containers are marked with all the required information.

Violation Division: Los Angeles County Fire Department  
Violation Program: HW  
Violation Source: CERS

Site ID: 389885  
Site Name: CHILDREN'S HOSPITAL LOS ANGELES  
Violation Date: 07-02-2019  
Citation: HSC 6.7 25292.1(a) - California Health and Safety Code, Chapter 6.7, Section(s) 25292.1(a)

Violation Description: Failure to operate the UST system to prevent unauthorized releases including leaks, spills, and/or overfills.

Violation Notes: Returned to compliance on 07/02/2019.  
Violation Division: Los Angeles City Fire Department  
Violation Program: UST  
Violation Source: CERS

Site ID: 389885  
Site Name: CHILDREN'S HOSPITAL LOS ANGELES  
Violation Date: 09-07-2018  
Citation: 23 CCR 16 2715(i) - California Code of Regulations, Title 23, Chapter 16, Section(s) 2715(i)

Violation Description: Failure to have a properly qualified service technician test leak detection equipment as required every 12 months (vapor, pressure, hydrostatic (VPH) system, sensors, line-leak detectors (LLD), automatic tank gauge (ATG), etc.).

Violation Notes: Returned to compliance on 07/03/2019.  
Violation Division: Los Angeles City Fire Department  
Violation Program: UST  
Violation Source: CERS

Evaluation:  
Eval General Type: Other/Unknown  
Eval Date: 02-29-2016  
Violations Found: No  
Eval Type: Other, not routine, done by local agency  
Eval Notes: MC TESTING OF TANK# 1, HANDLED BY JAVIER SOTO OF TANK SPECIALISTS. (MC TESTING OF TANK #2 AND #3 HANDLED IN 12/2015)

Eval Division: Los Angeles City Fire Department  
Eval Program: UST  
Eval Source: CERS

Eval General Type: Compliance Evaluation Inspection  
Eval Date: 02-29-2016  
Violations Found: Yes  
Eval Type: Routine done by local agency  
Eval Notes: Inspection conducted with Thomas Walker, Facilities Manager. \*UST operating permit application: FINANCIAL RESPONSIBILITY NOT DOCUMENTED,

Map ID  
Direction  
Distance  
Elevation

MAP FINDINGS

Site

Database(s)

EDR ID Number  
EPA ID Number

**CHILDREN'S HOSPITAL OF LOS ANGELES (Continued)**

**1000278867**

YET CFO LETTER UPLOADED. PLEASE REVISE RESPONSE AND RESUBMIT. \*CFO LETTER MUST BE SIGNED AND DATED BY CFO ALONG WITH A SIGNATURE AND DATE BY WITNESS. \*\*Written agreement between the tank owner and tank operator to monitor the tank system is maintained" SECTION IN CERS LEFT BLANK. EITHER CORRECT WITH "EXEMPT" OR PROVIDE LETTER OF AGREEMENT

Eval Division: Los Angeles City Fire Department  
Eval Program: UST  
Eval Source: CERS

Eval General Type: Other/Unknown  
Eval Date: 04-22-2019  
Violations Found: No  
Eval Type: Other, not routine, done by local agency  
Eval Notes: Reviewed and accepted CERS. Financial response  
Eval Division: Los Angeles City Fire Department  
Eval Program: UST  
Eval Source: CERS

Eval General Type: Other/Unknown  
Eval Date: 05-14-2018  
Violations Found: Yes  
Eval Type: Other, not routine, done by local agency  
Eval Notes: You have (7) business days to submit a request for testing. You are currently overdue and subject to a fine and liable for a civil penalty of not less than five hundred dollars (\$500) or more than five thousand dollars (\$5,000) per day for each underground storage tank, for each day of violation, for any of the following violations: See violations on Notice of violation.

Eval Division: Los Angeles City Fire Department  
Eval Program: UST  
Eval Source: CERS

Eval General Type: Compliance Evaluation Inspection  
Eval Date: 07-29-2015  
Violations Found: Yes  
Eval Type: Routine done by local agency  
Eval Notes: SANTIAGO CHAMBERS  
Eval Division: Los Angeles County Fire Department  
Eval Program: HW  
Eval Source: CERS

Eval General Type: Other/Unknown  
Eval Date: 08-31-2018  
Violations Found: Yes  
Eval Type: Other, not routine, done by local agency  
Eval Notes: Not reported  
Eval Division: Los Angeles City Fire Department  
Eval Program: UST  
Eval Source: CERS

Eval General Type: Compliance Evaluation Inspection  
Eval Date: 01-23-2015  
Violations Found: No  
Eval Type: Routine done by local agency  
Eval Notes: Inspection conducted w/ Inspector Sanchez  
Eval Division: Los Angeles City Fire Department



Map ID  
Direction  
Distance  
Elevation

MAP FINDINGS

Site

Database(s)

EDR ID Number  
EPA ID Number

**CHILDREN'S HOSPITAL OF LOS ANGELES (Continued)**

**1000278867**

Eval Program:	HMRRP
Eval Source:	CERS
Eval General Type:	Compliance Evaluation Inspection
Eval Date:	04-12-2017
Violations Found:	Yes
Eval Type:	Routine done by local agency
Eval Notes:	Overdue Facility Inspection Contact: Greg Upke Director, Facility of Operation Phone: (323) 361-4564 Cell: (323) 361-1157 gupke@chla.usc.edu
Eval Division:	Los Angeles City Fire Department
Eval Program:	UST
Eval Source:	CERS
Eval General Type:	Other/Unknown
Eval Date:	07-02-2019
Violations Found:	Yes
Eval Type:	Other, not routine, done by local agency
Eval Notes:	All Overfill prevention Inspection violations will be recorded on the Annual Monitor Certification which was conducted on this same day.
Eval Division:	Los Angeles City Fire Department
Eval Program:	UST
Eval Source:	CERS
Eval General Type:	Other/Unknown
Eval Date:	07-02-2019
Violations Found:	Yes
Eval Type:	Other, not routine, done by local agency
Eval Notes:	All SB989 Inspection violations will be recorded on the Annual Monitor Certification which was conducted on this same day.
Eval Division:	Los Angeles City Fire Department
Eval Program:	UST
Eval Source:	CERS
Eval General Type:	Other/Unknown
Eval Date:	09-08-2017
Violations Found:	No
Eval Type:	Other, not routine, done by local agency
Eval Notes:	CHUCK PICKERING
Eval Division:	Los Angeles County Fire Department
Eval Program:	HW
Eval Source:	CERS
Eval General Type:	Compliance Evaluation Inspection
Eval Date:	10-23-2013
Violations Found:	No
Eval Type:	Routine done by local agency
Eval Notes:	MET WITH CHIEF BLDG ENGINEER/DO, REVIEWED STATE REQUIRED FORMS, DISCUSSED CONCERNS AND COMPLIANCE. FACILITY INSPECTION PASS COMPLIANCE ACHIEVED
Eval Division:	Los Angeles City Fire Department
Eval Program:	UST
Eval Source:	CERS
Eval General Type:	Compliance Evaluation Inspection
Eval Date:	11-18-2014
Violations Found:	No

Map ID  
Direction  
Distance  
Elevation

MAP FINDINGS

Site

Database(s)

EDR ID Number  
EPA ID Number

**CHILDREN'S HOSPITAL OF LOS ANGELES (Continued)**

**1000278867**

Eval Type:	Routine done by local agency
Eval Notes:	UST Inspection prep
Eval Division:	Los Angeles City Fire Department
Eval Program:	UST
Eval Source:	CERS
Eval General Type:	Other/Unknown
Eval Date:	11-19-2018
Violations Found:	No
Eval Type:	Other, not routine, done by local agency
Eval Notes:	In office follow up review.
Eval Division:	Los Angeles County Fire Department
Eval Program:	HW
Eval Source:	CERS
Eval General Type:	Compliance Evaluation Inspection
Eval Date:	10-10-2018
Violations Found:	No
Eval Type:	Routine done by local agency
Eval Notes:	Not reported
Eval Division:	Los Angeles City Fire Department
Eval Program:	HMRRP
Eval Source:	CERS
Eval General Type:	Other/Unknown
Eval Date:	11-18-2014
Violations Found:	No
Eval Type:	Other, not routine, done by local agency
Eval Notes:	MC Inspection VO's found
Eval Division:	Los Angeles City Fire Department
Eval Program:	UST
Eval Source:	CERS
Eval General Type:	Other/Unknown
Eval Date:	03-06-2019
Violations Found:	Yes
Eval Type:	Other, not routine, done by local agency
Eval Notes:	SB989 testing canceled due to heavy rain.
Eval Division:	Los Angeles City Fire Department
Eval Program:	UST
Eval Source:	CERS
Eval General Type:	Other/Unknown
Eval Date:	09-07-2018
Violations Found:	Yes
Eval Type:	Other, not routine, done by local agency
Eval Notes:	Title 23. Division 3. Chapter 16. Underground Tank Regulations Article 10. Permit Application, Quarterly Report, and Trade Secret Request Requirements 2712. Permit Conditions. (f) Within 30 calendar days of receiving an inspection report from either the local agency or the special inspector, the permit holder shall implement the corrections specified in the inspection report and comply with the permit conditions. The corrective action shall include all of the recommendations made by the local agency or special inspector. The local agency may waive the implementation of any of the special inspector's recommendations based on a demonstration by the permit holder to the local agency's satisfaction that failure to implement

Map ID  
Direction  
Distance  
Elevation

MAP FINDINGS

Site

Database(s)

EDR ID Number  
EPA ID Number

**CHILDREN'S HOSPITAL OF LOS ANGELES (Continued)**

**1000278867**

the recommendation will not cause an unauthorized release. Please provide me, forthwith, with the documentations needed to clear the violations listed on the attached Official Inspection Report. You have 7 days to provide me with the [Truncated]

Eval Division: Los Angeles City Fire Department  
Eval Program: UST  
Eval Source: CERS

Eval General Type: Compliance Evaluation Inspection  
Eval Date: 10-02-2018  
Violations Found: Yes  
Eval Type: Routine done by local agency  
Eval Notes: Chuck Pickering (Director Support Services and Safety Officer )  
Eval Division: Los Angeles County Fire Department  
Eval Program: HW  
Eval Source: CERS

Eval General Type: Other/Unknown  
Eval Date: 10-10-2018  
Violations Found: No  
Eval Type: Other, not routine, done by local agency  
Eval Notes: In office follow up review.  
Eval Division: Los Angeles County Fire Department  
Eval Program: HW  
Eval Source: CERS

Eval General Type: Compliance Evaluation Inspection  
Eval Date: 10-10-2018  
Violations Found: Yes  
Eval Type: Routine done by local agency  
Eval Notes: Facility Information Date: 10 - 10 -2018 Site Address: CHILDREN'S HOSPITAL LOS ANGELES 4650 W Sunset Blvd Los Angeles, CA 90027 (323) 660-2450 Business Owner CHILDREN'S HOSPITAL LOS ANGELES 4650 Sunset Blvd Los Angeles, CA. 90027 (323) 660-2450 Property Owner CHILDREN'S HOSPITAL LOS ANGELES 4650 W Sunset Blvd Los Angeles, CA 90027 (323) 660-2450 Environmental Contact: SANTIAGO CHAMBERS (323) 361-2372 schambers@chla.usc.edu 4650 W SUNSET LOS ANGELES, CA 90027 Tank Operator CHILDREN'S HOSPITAL LOS ANGELES 4661 W Sunset Blvd Los Angeles, CA 90027 Tank Owner CHILDREN'S HOSPITAL LOS ANGELES 4661 W Sunset Blvd Los Angeles, CA 90027 Tank Owner Type Non-Government Facility Type Motor Vehicle Fueling CERS ID: 10241233 Assessor Parcel Number (APN): 5542-016-030 EPA ID: CAD981399900 Facility ID Number: FA0002650 BOE#: 44012153 Inspector Pleasant LAFD, on site this date to [Truncated]

Eval Division: Los Angeles City Fire Department  
Eval Program: UST  
Eval Source: CERS

Eval General Type: Other/Unknown  
Eval Date: 03-10-2016  
Violations Found: No  
Eval Type: Other, not routine, done by local agency  
Eval Notes: SB989 testing conducted by Javier Soto of Tank Specialists at UST #1 @ 4650 W SUNSET BLVD (and at 4661 W SUNSET BLVD [FA0035119]). USTs #2 & #3 (in new ambulance bay) tested 12/2015.

Eval Division: Los Angeles City Fire Department  
Eval Program: UST

Map ID  
Direction  
Distance  
Elevation

MAP FINDINGS

Site

Database(s)

EDR ID Number  
EPA ID Number

**CHILDREN'S HOSPITAL OF LOS ANGELES (Continued)**

**1000278867**

Eval Source: CERS

Eval General Type: Compliance Evaluation Inspection  
Eval Date: 05-03-2017  
Violations Found: Yes  
Eval Type: Routine done by local agency  
Eval Notes: Facility Information Date: 05 - 03 -2017 Site Address: CHILDREN'S HOSPITAL LOS ANGELES 4650 W Sunset Blvd Los Angeles, CA 90027 (323) 660-2450 Business Owner CHILDREN'S HOSPITAL LOS ANGELES 4650 Sunset Blvd Los Angeles, CA90027 (323) 660-2450 Property Owner Environmental Contact: SANTIAGO CHAMBERS (323) 361-2372 schambers@chla.usc.edu 4650 W SUNSET LOS ANGELES, CA 90027 Tank Operator CHILDREN'S HOSPITAL LOS ANGELES 4661 W Sunset Blvd Los Angeles, CA 90027 Tank Owner CHILDREN'S HOSPITAL LOS ANGELES 4661 W Sunset Blvd Los Angeles, CA 90027 Tank Owner Type Non-Government Facility Type Motor Vehicle Fueling CERS ID: 10241233 Assessor Parcel Number (APN): 5542-016-030 EPA ID: CAD981399900 Facility ID Number: FA0002650 BOE#: 44012153 Inspector Pleasant LAFD, on site this date to conduct routine inspection of underground storage tank. Consent to enter, inspect and take [Truncated]

Eval Division: Los Angeles City Fire Department  
Eval Program: UST  
Eval Source: CERS

Eval General Type: Compliance Evaluation Inspection  
Eval Date: 07-02-2019  
Violations Found: Yes  
Eval Type: Routine done by local agency  
Eval Notes: Facility Information Date: 07 - 02 -2019 Site Address: CHILDREN'S HOSPITAL LOS ANGELES (Saban) 4661 W Sunset Blvd Los Angeles, CA 90027 (323) 660-2450 Business Owner CHILDREN'S HOSPITAL LOS ANGELES 4650 Sunset Blvd Los Angeles, CA. 90027 (323) 660-2450 Property Owner Children's Hospital Los Angeles (323) 660-2450 4650 Sunset Blvd Los Angeles, Ca. 90027 Environmental Contact: David Hollenbeck (951) 595-1749 davidh@tank-specialists.com 4650 Sunset Blvd. Los Angeles, CA 90027 Tank Operator CHILDREN'S HOSPITAL LOS ANGELES 4661 W Sunset Blvd Los Angeles, CA 90027 Tank Owner CHILDREN'S HOSPITAL LOS ANGELES 4661 W Sunset Blvd Los Angeles, CA 90027 Tank Owner Type Non-Government Facility Type Motor Vehicle Fueling CERS ID: No EPAID in CERS Assessor Parcel Number (APN): 5542-45-031 EPA ID: 10258687 Facility ID Number: FA0035119 BOE#: 44012153 Inspector Pleasant [Truncated]

Eval Division: Los Angeles City Fire Department  
Eval Program: UST  
Eval Source: CERS

Coordinates:  
Site ID: 389885  
Facility Name: CHILDREN'S HOSPITAL LOS ANGELES  
Env Int Type Code: HMBP  
Program ID: 10241233  
Coord Name: Not reported  
Ref Point Type Desc: Center of a facility or station.  
Latitude: 34.098110  
Longitude: -118.290610

Affiliation:

Map ID  
Direction  
Distance  
Elevation

MAP FINDINGS

Site

Database(s)

EDR ID Number  
EPA ID Number

**CHILDREN'S HOSPITAL OF LOS ANGELES (Continued)**

**1000278867**

Affiliation Type Desc:	Document Preparer
Entity Name:	Chuck Pickering
Entity Title:	Not reported
Affiliation Address:	Not reported
Affiliation City:	Not reported
Affiliation State:	Not reported
Affiliation Country:	Not reported
Affiliation Zip:	Not reported
Affiliation Phone:	Not reported
Affiliation Type Desc:	Legal Owner
Entity Name:	Children's Hospital of Los Angeles
Entity Title:	Not reported
Affiliation Address:	4650 Sunset Blvd
Affiliation City:	Los Angeles
Affiliation State:	CA
Affiliation Country:	United States
Affiliation Zip:	90027
Affiliation Phone:	(323) 361-2450
Affiliation Type Desc:	UST Property Owner Name
Entity Name:	CHILDREN'S HOSPITAL LOS ANGELES
Entity Title:	Not reported
Affiliation Address:	465 W SUNSET BLVD
Affiliation City:	LOS ANGELES
Affiliation State:	CA
Affiliation Country:	United States
Affiliation Zip:	90027
Affiliation Phone:	(323) 361-2450
Affiliation Type Desc:	Operator
Entity Name:	Children's Hospital of Los Angeles
Entity Title:	Not reported
Affiliation Address:	Not reported
Affiliation City:	Not reported
Affiliation State:	Not reported
Affiliation Country:	Not reported
Affiliation Zip:	Not reported
Affiliation Phone:	(323) 361-2450
Affiliation Type Desc:	UST Permit Applicant
Entity Name:	SANTIAGO CHAMBERS
Entity Title:	SAFETY OFFICER
Affiliation Address:	Not reported
Affiliation City:	Not reported
Affiliation State:	Not reported
Affiliation Country:	Not reported
Affiliation Zip:	Not reported
Affiliation Phone:	(323) 361-2372
Affiliation Type Desc:	CUPA District
Entity Name:	Los Angeles City Fire Department
Entity Title:	Not reported
Affiliation Address:	200 North Main Street, Room 1780
Affiliation City:	Los Angeles
Affiliation State:	CA
Affiliation Country:	Not reported

Map ID  
Direction  
Distance  
Elevation

MAP FINDINGS

Site

Database(s)

EDR ID Number  
EPA ID Number

**CHILDREN'S HOSPITAL OF LOS ANGELES (Continued)**

**1000278867**

Affiliation Zip: 90012  
Affiliation Phone: (213) 978-3680

Affiliation Type Desc: Facility Mailing Address  
Entity Name: Mailing Address  
Entity Title: Not reported  
Affiliation Address: 4650 Sunset Blvd  
Affiliation City: LOS ANGELES  
Affiliation State: CA  
Affiliation Country: Not reported  
Affiliation Zip: 90027  
Affiliation Phone: Not reported

Affiliation Type Desc: Environmental Contact  
Entity Name: DAVID HOLLENBECK  
Entity Title: Not reported  
Affiliation Address: 4650 Sunset Blvd  
Affiliation City: LOS ANGELES  
Affiliation State: CA  
Affiliation Country: Not reported  
Affiliation Zip: 90027  
Affiliation Phone: Not reported

Affiliation Type Desc: Identification Signer  
Entity Name: Greg Upke  
Entity Title: Director of Facility Operations  
Affiliation Address: Not reported  
Affiliation City: Not reported  
Affiliation State: Not reported  
Affiliation Country: Not reported  
Affiliation Zip: Not reported  
Affiliation Phone: Not reported

Affiliation Type Desc: Parent Corporation  
Entity Name: CHILDRENS HOSPITAL OF LOS ANGELES  
Entity Title: Not reported  
Affiliation Address: Not reported  
Affiliation City: Not reported  
Affiliation State: Not reported  
Affiliation Country: Not reported  
Affiliation Zip: Not reported  
Affiliation Phone: Not reported

Affiliation Type Desc: Property Owner  
Entity Name: Children's Hospital of Los Angeles  
Entity Title: Not reported  
Affiliation Address: 4650 W SUNSET BLVD  
Affiliation City: LOS ANGELES  
Affiliation State: CA  
Affiliation Country: United States  
Affiliation Zip: 90027  
Affiliation Phone: (323) 361-2450

Affiliation Type Desc: UST Tank Operator  
Entity Name: Children's Hospital Los Angeles  
Entity Title: Not reported  
Affiliation Address: 4650 SUNSET BLVD

Map ID  
Direction  
Distance  
Elevation

MAP FINDINGS

Site

Database(s)

EDR ID Number  
EPA ID Number

**CHILDREN'S HOSPITAL OF LOS ANGELES (Continued)**

**1000278867**

Affiliation City: LOS ANGELES  
Affiliation State: CA  
Affiliation Country: United States  
Affiliation Zip: 90027  
Affiliation Phone: (323) 361-2450  
  
Affiliation Type Desc: UST Tank Owner  
Entity Name: Children's Hospital Los Angeles  
Entity Title: Not reported  
Affiliation Address: 465 W SUNSET BLVD  
Affiliation City: LOS ANGELES  
Affiliation State: CA  
Affiliation Country: United States  
Affiliation Zip: 90027  
Affiliation Phone: (323) 361-2450

**Y133  
ESE  
1/4-1/2  
0.298 mi.  
1573 ft.**

**CHILDRENS HOSPITAL  
4560 SUNSET BLVD W  
LOS FELIZ, CA 90027  
  
Site 1 of 2 in cluster Y**

**CA LUST S101297269  
CA Cortese N/A  
CA CERS**

**Relative:  
Lower  
  
Actual:  
394 ft.**

**LUST:**  
Name: CHILDRENS HOSPITAL  
Address: 4560 SUNSET BLVD W  
City,State,Zip: LOS FELIZ, CA 90027  
Lead Agency: LOS ANGELES RWQCB (REGION 4)  
Case Type: LUST Cleanup Site  
Geo Track: [http://geotracker.waterboards.ca.gov/profile\\_report.asp?global\\_id=T0603700742](http://geotracker.waterboards.ca.gov/profile_report.asp?global_id=T0603700742)  
Global Id: T0603700742  
Latitude: 34.0981766  
Longitude: -118.2870618  
Status: Completed - Case Closed  
Status Date: 07/26/1996  
Case Worker: YR  
RB Case Number: 900270125  
Local Agency: LOS ANGELES, CITY OF  
File Location: Not reported  
Local Case Number: Not reported  
Potential Media Affect: Aquifer used for drinking water supply  
Potential Contaminants of Concern: Other Solvent or Non-Petroleum Hydrocarbon  
Site History: Not reported

**LUST:**  
Global Id: T0603700742  
Contact Type: Local Agency Caseworker  
Contact Name: ELOY LUNA  
Organization Name: LOS ANGELES, CITY OF  
Address: 200 North Main Street, Suite 1780  
City: LOS ANGELES  
Email: [eloy.luna@lacity.org](mailto:eloy.luna@lacity.org)  
Phone Number: Not reported  
  
Global Id: T0603700742  
Contact Type: Regional Board Caseworker  
Contact Name: YUE RONG  
Organization Name: LOS ANGELES RWQCB (REGION 4)

Map ID  
Direction  
Distance  
Elevation

MAP FINDINGS

Site

Database(s)

EDR ID Number  
EPA ID Number

**CHILDRENS HOSPITAL (Continued)**

**S101297269**

Address: 320 W. 4TH ST., SUITE 200  
City: Los Angeles  
Email: yrong@waterboards.ca.gov  
Phone Number: Not reported

**LUST:**

Global Id: T0603700742  
Action Type: Other  
Date: 08/26/1992  
Action: Leak Reported

**LUST:**

Global Id: T0603700742  
Status: Open - Case Begin Date  
Status Date: 05/26/1992

Global Id: T0603700742  
Status: Open - Site Assessment  
Status Date: 05/26/1992

Global Id: T0603700742  
Status: Completed - Case Closed  
Status Date: 07/26/1996

**LUST REG 4:**

Region: 4  
Regional Board: 04  
County: Los Angeles  
Facility Id: 900270125  
Status: Case Closed  
Substance: Hydrocarbons  
Substance Quantity: Not reported  
Local Case No: Not reported  
Case Type: Groundwater  
Abatement Method Used at the Site: Not reported  
Global ID: T0603700742  
W Global ID: W0603700547  
Staff: UNK  
Local Agency: 19050  
Cross Street: Not reported  
Enforcement Type: Not reported  
Date Leak Discovered: Not reported  
Date Leak First Reported: 8/26/1992  
Date Leak Record Entered: 8/31/1992  
Date Confirmation Began: Not reported  
Date Leak Stopped: Not reported  
Date Case Last Changed on Database: 8/22/1996  
Date the Case was Closed: 7/26/1996  
How Leak Discovered: Not reported  
How Leak Stopped: Not reported  
Cause of Leak: UNK  
Leak Source: UNK  
Operator: OLD#092292-06  
Water System: FIRSTONE SCOUT RESRVTN (BOY SCOUT COUN)  
Well Name: Not reported



Map ID  
Direction  
Distance  
Elevation

MAP FINDINGS

Site

Database(s)

EDR ID Number  
EPA ID Number

**CHILDRENS HOSPITAL (Continued)**

**S101297269**

Approx. Dist To Production Well (ft): 9900.440149421229885519832728  
Source of Cleanup Funding: UNK  
Preliminary Site Assessment Workplan Submitted: Not reported  
Preliminary Site Assessment Began: Not reported  
Pollution Characterization Began: 5/26/1992  
Remediation Plan Submitted: Not reported  
Remedial Action Underway: Not reported  
Post Remedial Action Monitoring Began: Not reported  
Enforcement Action Date: Not reported  
Historical Max MTBE Date: Not reported  
Hist Max MTBE Conc in Groundwater: Not reported  
Hist Max MTBE Conc in Soil: Not reported  
Significant Interim Remedial Action Taken: Not reported  
GW Qualifier: Not reported  
Soil Qualifier: Not reported  
Organization: Not reported  
Owner Contact: Not reported  
Responsible Party: CHILDRENS HOSPITAL OF LA  
RP Address: 4560 SUNSET BLVD, LOS ANGELES CA 90027  
Program: LUST  
Lat/Long: 34.0981766 / -1  
Local Agency Staff: PEJ  
Beneficial Use: Not reported  
Priority: Not reported  
Cleanup Fund Id: Not reported  
Suspended: Not reported  
Assigned Name: 1900547-001GEN  
Summary: 08/22/96 WELL ABANDONMENT REPORT

**CORTESE:**

Name: CHILDRENS HOSPITAL  
Address: 4560 SUNSET BLVD W  
City,State,Zip: LOS FELIZ, CA 90027  
Region: CORTESE  
Envirostor Id: Not reported  
Global ID: T0603700742  
Site/Facility Type: LUST CLEANUP SITE  
Cleanup Status: COMPLETED - CASE CLOSED  
Status Date: Not reported  
Site Code: Not reported  
Latitude: Not reported  
Longitude: Not reported  
Owner: Not reported  
Enf Type: Not reported  
Swat R: Not reported  
Flag: active  
Order No: Not reported  
Waste Discharge System No: Not reported  
Effective Date: Not reported  
Region 2: Not reported  
WID Id: Not reported  
Solid Waste Id No: Not reported  
Waste Management Uit Name: Not reported  
File Name: Active Open

**CERS:**

Map ID  
Direction  
Distance  
Elevation

MAP FINDINGS

Site

Database(s)

EDR ID Number  
EPA ID Number

**CHILDRENS HOSPITAL (Continued)**

**S101297269**

Name: CHILDRENS HOSPITAL  
Address: 4560 SUNSET BLVD W  
City,State,Zip: LOS FELIZ, CA 90027  
Site ID: 202663  
CERS ID: T0603700742  
CERS Description: Leaking Underground Storage Tank Cleanup Site

**Affiliation:**

Affiliation Type Desc: Regional Board Caseworker  
Entity Name: YUE RONG - LOS ANGELES RWQCB (REGION 4)  
Entity Title: Not reported  
Affiliation Address: 320 W. 4TH ST., SUITE 200  
Affiliation City: Los Angeles  
Affiliation State: CA  
Affiliation Country: Not reported  
Affiliation Zip: Not reported  
Affiliation Phone: Not reported

Affiliation Type Desc: Local Agency Caseworker  
Entity Name: ELOY LUNA - LOS ANGELES, CITY OF  
Entity Title: Not reported  
Affiliation Address: 200 North Main Street, Suite 1780  
Affiliation City: LOS ANGELES  
Affiliation State: CA  
Affiliation Country: Not reported  
Affiliation Zip: Not reported  
Affiliation Phone: Not reported

**Y134**  
**ESE**  
**1/4-1/2**  
**0.298 mi.**  
**1573 ft.**  
**CHILDRENS HOSPITAL**  
**4560 SUNSET**  
**LOS ANGELES, CA 90027**  
**Site 2 of 2 in cluster Y**

**CA HIST CORTESE** **S105024696**  
**N/A**

**Relative:** HIST CORTESE:  
**Lower** edr\_fname: CHILDRENS HOSPITAL  
edr\_fadd1: 4560 SUNSET  
City,State,Zip: LOS ANGELES, CA 90027  
Region: CORTESE  
Facility County Code: 19  
Reg By: LTNKA  
Reg Id: 900270125

**135**  
**WSW**  
**1/4-1/2**  
**0.303 mi.**  
**1598 ft.**  
**THRIFTY #183**  
**5025 SUNSET BLVD W**  
**LOS FELIZ, CA 90027**

**CA LUST** **S103065994**  
**CA Cortese** **N/A**  
**CA HIST CORTESE**  
**CA CERS**

**Relative:** LUST:  
**Lower** Name: THRIFTY #183  
Address: 5025 SUNSET BLVD W  
City,State,Zip: LOS FELIZ, CA 90027  
Lead Agency: LOS ANGELES RWQCB (REGION 4)  
Case Type: LUST Cleanup Site  
Geo Track: [http://geotracker.waterboards.ca.gov/profile\\_report.asp?global\\_id=T0603700737](http://geotracker.waterboards.ca.gov/profile_report.asp?global_id=T0603700737)

Map ID  
Direction  
Distance  
Elevation

MAP FINDINGS

Site

Database(s)

EDR ID Number  
EPA ID Number

**THRIFTY #183 (Continued)**

**S103065994**

Global Id: T0603700737  
Latitude: 34.0982094  
Longitude: -118.2988642  
Status: Completed - Case Closed  
Status Date: 01/07/2013  
Case Worker: CET  
RB Case Number: 900270061  
Local Agency: LOS ANGELES, CITY OF  
File Location: Regional Board  
Local Case Number: Not reported  
Potential Media Affect: Aquifer used for drinking water supply  
Potential Contaminants of Concern: Gasoline  
Site History: Not reported

**LUST:**

Global Id: T0603700737  
Contact Type: Regional Board Caseworker  
Contact Name: CHANDRA TYLER  
Organization Name: LOS ANGELES RWQCB (REGION 4)  
Address: Not reported  
City: R4 UNKNOWN  
Email: cetyler@waterboards.ca.gov  
Phone Number: Not reported

Global Id: T0603700737  
Contact Type: Local Agency Caseworker  
Contact Name: TBD  
Organization Name: LOS ANGELES, CITY OF  
Address: 200 N. MAIN ST. RM. 970  
City: LOS ANGELES  
Email: Not reported  
Phone Number: 2134826528

**LUST:**

Global Id: T0603700737  
Action Type: RESPONSE  
Date: 07/15/2002  
Action: Monitoring Report - Quarterly

Global Id: T0603700737  
Action Type: RESPONSE  
Date: 04/15/2002  
Action: Monitoring Report - Quarterly

Global Id: T0603700737  
Action Type: RESPONSE  
Date: 05/31/2002  
Action: Other Report / Document

Global Id: T0603700737  
Action Type: RESPONSE  
Date: 07/15/2003  
Action: Interim Remedial Action Plan

Global Id: T0603700737  
Action Type: RESPONSE  
Date: 04/15/2003

Map ID  
Direction  
Distance  
Elevation

MAP FINDINGS

Site

Database(s)

EDR ID Number  
EPA ID Number

**THRIFTY #183 (Continued)**

**S103065994**

Action:	Monitoring Report - Quarterly
Global Id:	T0603700737
Action Type:	RESPONSE
Date:	01/15/2003
Action:	Monitoring Report - Quarterly
Global Id:	T0603700737
Action Type:	RESPONSE
Date:	02/17/2004
Action:	Interim Remedial Action Plan
Global Id:	T0603700737
Action Type:	RESPONSE
Date:	01/15/2004
Action:	Monitoring Report - Quarterly
Global Id:	T0603700737
Action Type:	RESPONSE
Date:	07/15/2003
Action:	Monitoring Report - Quarterly
Global Id:	T0603700737
Action Type:	RESPONSE
Date:	10/15/2004
Action:	Monitoring Report - Quarterly
Global Id:	T0603700737
Action Type:	RESPONSE
Date:	10/15/2003
Action:	Monitoring Report - Quarterly
Global Id:	T0603700737
Action Type:	RESPONSE
Date:	10/15/2010
Action:	Monitoring Report - Semi-Annually
Global Id:	T0603700737
Action Type:	ENFORCEMENT
Date:	10/31/2007
Action:	Staff Letter
Global Id:	T0603700737
Action Type:	ENFORCEMENT
Date:	11/16/2011
Action:	Staff Letter
Global Id:	T0603700737
Action Type:	RESPONSE
Date:	04/15/2003
Action:	Monitoring Report - Quarterly
Global Id:	T0603700737
Action Type:	RESPONSE
Date:	12/23/2003
Action:	Other Report / Document

Map ID  
Direction  
Distance  
Elevation

MAP FINDINGS

Site

Database(s)

EDR ID Number  
EPA ID Number

**THRIFTY #183 (Continued)**

**S103065994**

Global Id:	T0603700737
Action Type:	RESPONSE
Date:	10/15/2006
Action:	Monitoring Report - Quarterly
Global Id:	T0603700737
Action Type:	RESPONSE
Date:	01/15/2005
Action:	Monitoring Report - Quarterly
Global Id:	T0603700737
Action Type:	RESPONSE
Date:	01/15/2011
Action:	Monitoring Report - Semi-Annually
Global Id:	T0603700737
Action Type:	RESPONSE
Date:	05/11/2011
Action:	Interim Remedial Action Plan
Global Id:	T0603700737
Action Type:	RESPONSE
Date:	04/15/2004
Action:	Monitoring Report - Quarterly
Global Id:	T0603700737
Action Type:	RESPONSE
Date:	02/14/2008
Action:	Interim Remedial Action Report
Global Id:	T0603700737
Action Type:	RESPONSE
Date:	10/15/2007
Action:	Monitoring Report - Quarterly
Global Id:	T0603700737
Action Type:	RESPONSE
Date:	09/13/2011
Action:	Request for Closure
Global Id:	T0603700737
Action Type:	RESPONSE
Date:	07/15/2011
Action:	Monitoring Report - Semi-Annually
Global Id:	T0603700737
Action Type:	RESPONSE
Date:	01/15/2012
Action:	Other Report / Document
Global Id:	T0603700737
Action Type:	RESPONSE
Date:	07/15/2012
Action:	Monitoring Report - Semi-Annually
Global Id:	T0603700737
Action Type:	REMEDIATION

Map ID  
Direction  
Distance  
Elevation

MAP FINDINGS

Site

Database(s)

EDR ID Number  
EPA ID Number

**THRIFTY #183 (Continued)**

**S103065994**

Date:	11/13/2007
Action:	In Situ Physical/Chemical Treatment (other than SVE)
Global Id:	T0603700737
Action Type:	REMEDIATION
Date:	04/09/2002
Action:	In Situ Physical/Chemical Treatment (other than SVE)
Global Id:	T0603700737
Action Type:	REMEDIATION
Date:	11/13/2007
Action:	Ex Situ Physical/Chemical Treatment (other than P&T, SVE, or Excavation)
Global Id:	T0603700737
Action Type:	REMEDIATION
Date:	08/06/2009
Action:	Other (Use Description Field)
Global Id:	T0603700737
Action Type:	REMEDIATION
Date:	04/09/2002
Action:	In Situ Physical/Chemical Treatment (other than SVE)
Global Id:	T0603700737
Action Type:	REMEDIATION
Date:	04/09/2002
Action:	Soil Vapor Extraction (SVE)
Global Id:	T0603700737
Action Type:	REMEDIATION
Date:	01/18/2001
Action:	Excavation
Global Id:	T0603700737
Action Type:	ENFORCEMENT
Date:	01/18/2002
Action:	Staff Letter
Global Id:	T0603700737
Action Type:	ENFORCEMENT
Date:	04/09/2002
Action:	Site Visit / Inspection / Sampling
Global Id:	T0603700737
Action Type:	ENFORCEMENT
Date:	05/06/2004
Action:	Staff Letter
Global Id:	T0603700737
Action Type:	ENFORCEMENT
Date:	01/07/2013
Action:	Closure/No Further Action Letter
Global Id:	T0603700737
Action Type:	RESPONSE
Date:	04/15/2005
Action:	Monitoring Report - Quarterly

Map ID  
Direction  
Distance  
Elevation

MAP FINDINGS

Site

Database(s)

EDR ID Number  
EPA ID Number

**THRIFTY #183 (Continued)**

**S103065994**

Global Id:	T0603700737
Action Type:	RESPONSE
Date:	10/15/2005
Action:	Monitoring Report - Quarterly
Global Id:	T0603700737
Action Type:	RESPONSE
Date:	07/15/2005
Action:	Monitoring Report - Quarterly
Global Id:	T0603700737
Action Type:	RESPONSE
Date:	01/15/2006
Action:	Monitoring Report - Quarterly
Global Id:	T0603700737
Action Type:	RESPONSE
Date:	07/15/2012
Action:	Well Installation Workplan
Global Id:	T0603700737
Action Type:	RESPONSE
Date:	08/29/2012
Action:	Soil and Water Investigation Report
Global Id:	T0603700737
Action Type:	ENFORCEMENT
Date:	05/15/1998
Action:	Staff Letter
Global Id:	T0603700737
Action Type:	Other
Date:	07/08/1991
Action:	Leak Reported
Global Id:	T0603700737
Action Type:	ENFORCEMENT
Date:	01/09/2009
Action:	Staff Letter
Global Id:	T0603700737
Action Type:	ENFORCEMENT
Date:	04/16/2009
Action:	Staff Letter
Global Id:	T0603700737
Action Type:	ENFORCEMENT
Date:	06/15/2012
Action:	Staff Letter
Global Id:	T0603700737
Action Type:	ENFORCEMENT
Date:	11/01/2012
Action:	Notification - Preclosure
Global Id:	T0603700737
Action Type:	ENFORCEMENT

Map ID  
Direction  
Distance  
Elevation

MAP FINDINGS

Site

Database(s)

EDR ID Number  
EPA ID Number

**THRIFTY #183 (Continued)**

**S103065994**

Date: 05/24/2012  
Action: Staff Letter

Global Id: T0603700737  
Action Type: RESPONSE  
Date: 07/15/2006  
Action: Monitoring Report - Quarterly

Global Id: T0603700737  
Action Type: RESPONSE  
Date: 04/15/2007  
Action: Monitoring Report - Quarterly

Global Id: T0603700737  
Action Type: RESPONSE  
Date: 04/15/2013  
Action: Well Destruction Report

Global Id: T0603700737  
Action Type: ENFORCEMENT  
Date: 06/15/2009  
Action: Staff Letter

Global Id: T0603700737  
Action Type: RESPONSE  
Date: 04/15/2008  
Action: Monitoring Report - Quarterly

Global Id: T0603700737  
Action Type: RESPONSE  
Date: 04/15/2009  
Action: Monitoring Report - Quarterly

Global Id: T0603700737  
Action Type: RESPONSE  
Date: 07/15/2008  
Action: Monitoring Report - Quarterly

Global Id: T0603700737  
Action Type: RESPONSE  
Date: 04/15/2009  
Action: Remedial Progress Report

Global Id: T0603700737  
Action Type: RESPONSE  
Date: 07/15/2007  
Action: Monitoring Report - Quarterly

Global Id: T0603700737  
Action Type: RESPONSE  
Date: 10/15/2007  
Action: Interim Remedial Action Plan

Global Id: T0603700737  
Action Type: RESPONSE  
Date: 01/15/2008  
Action: Monitoring Report - Quarterly



Map ID  
Direction  
Distance  
Elevation

MAP FINDINGS

Site

Database(s)

EDR ID Number  
EPA ID Number

**THRIFTY #183 (Continued)**

**S103065994**

Global Id:	T0603700737
Action Type:	RESPONSE
Date:	07/15/2004
Action:	Monitoring Report - Quarterly
Global Id:	T0603700737
Action Type:	RESPONSE
Date:	09/22/2008
Action:	Interim Remedial Action Plan
Global Id:	T0603700737
Action Type:	RESPONSE
Date:	05/31/2009
Action:	Other Report / Document
Global Id:	T0603700737
Action Type:	RESPONSE
Date:	10/15/2008
Action:	Monitoring Report - Quarterly
Global Id:	T0603700737
Action Type:	RESPONSE
Date:	01/15/2009
Action:	Monitoring Report - Quarterly
Global Id:	T0603700737
Action Type:	RESPONSE
Date:	01/15/2007
Action:	Monitoring Report - Quarterly
Global Id:	T0603700737
Action Type:	RESPONSE
Date:	10/15/2002
Action:	Monitoring Report - Quarterly
Global Id:	T0603700737
Action Type:	ENFORCEMENT
Date:	12/05/2003
Action:	Staff Letter
Global Id:	T0603700737
Action Type:	ENFORCEMENT
Date:	09/06/2012
Action:	Clean Up Fund - Case Closure Review Summary Report (RSR)
Global Id:	T0603700737
Action Type:	RESPONSE
Date:	07/15/2009
Action:	Monitoring Report - Semi-Annually
Global Id:	T0603700737
Action Type:	RESPONSE
Date:	04/15/2006
Action:	Monitoring Report - Quarterly
Global Id:	T0603700737
Action Type:	RESPONSE

Map ID  
Direction  
Distance  
Elevation

MAP FINDINGS

Site

Database(s)

EDR ID Number  
EPA ID Number

**THRIFTY #183 (Continued)**

**S103065994**

Date: 07/15/2010  
Action: Monitoring Report - Semi-Annually  
  
Global Id: T0603700737  
Action Type: RESPONSE  
Date: 03/22/2010  
Action: Corrective Action Plan / Remedial Action Plan

**LUST:**

Global Id: T0603700737  
Status: Open - Case Begin Date  
Status Date: 07/08/1991

Global Id: T0603700737  
Status: Open - Site Assessment  
Status Date: 07/08/1991

Global Id: T0603700737  
Status: Open - Site Assessment  
Status Date: 06/10/1992

Global Id: T0603700737  
Status: Open - Site Assessment  
Status Date: 07/27/1998

Global Id: T0603700737  
Status: Open - Remediation  
Status Date: 12/05/2003

Global Id: T0603700737  
Status: Open - Remediation  
Status Date: 05/06/2004

Global Id: T0603700737  
Status: Open - Remediation  
Status Date: 10/13/2007

Global Id: T0603700737  
Status: Completed - Case Closed  
Status Date: 01/07/2013

**LUST REG 4:**

Region: 4  
Regional Board: 04  
County: Los Angeles  
Facility Id: 900270061  
Status: Remediation Plan  
Substance: Gasoline  
Substance Quantity: Not reported  
Local Case No: Not reported  
Case Type: Groundwater  
Abatement Method Used at the Site: Not reported  
Global ID: T0603700737  
W Global ID: Not reported  
Staff: MSH

Map ID  
Direction  
Distance  
Elevation

MAP FINDINGS

Site

Database(s)

EDR ID Number  
EPA ID Number

**THRIFTY #183 (Continued)**

**S103065994**

Local Agency: 19050  
Cross Street: MARIPOSA AVE  
Enforcement Type: SEL  
Date Leak Discovered: Not reported  
Date Leak First Reported: 7/8/1991  
Date Leak Record Entered: 6/10/1992  
Date Confirmation Began: Not reported  
Date Leak Stopped: Not reported  
Date Case Last Changed on Database: 9/30/2002  
Date the Case was Closed: Not reported  
How Leak Discovered: Not reported  
How Leak Stopped: Not reported  
Cause of Leak: UNK  
Leak Source: UNK  
Operator: ALSO ADDRESS 5021 W SUNSET  
Water System: Not reported  
Well Name: Not reported  
Approx. Dist To Production Well (ft): 10395.428319701648802594913842  
Source of Cleanup Funding: UNK  
Preliminary Site Assessment Workplan Submitted: 7/8/1991  
Preliminary Site Assessment Began: 6/10/1992  
Pollution Characterization Began: 7/27/1998  
Remediation Plan Submitted: 12/5/2003  
Remedial Action Underway: Not reported  
Post Remedial Action Monitoring Began: 7/8/1991  
Enforcement Action Date: 5/15/1998  
Historical Max MTBE Date: 4/19/2000  
Hist Max MTBE Conc in Groundwater: 133000  
Hist Max MTBE Conc in Soil: Not reported  
Significant Interim Remedial Action Taken: Not reported  
GW Qualifier: Not reported  
Soil Qualifier: Not reported  
Organization: Not reported  
Owner Contact: Not reported  
Responsible Party: CHRIS PENAITESCU  
RP Address: P.O. BOX 2128  
Program: LUST  
Lat/Long: 34.0982094 / -1  
Local Agency Staff: PEJ  
Beneficial Use: Not reported  
Priority: Not reported  
Cleanup Fund Id: Not reported  
Suspended: Not reported  
Assigned Name: Not reported  
Summary: OFFSITE WELLS INSTALLED 7/19 - 7/20/2000.; 10/9/00 3RD QTR GW MON RPT 2000; 1/16/01 4TH QTR GW MON RPT 2000; 4/11/01 1ST QTR GW MON RPT 2001

**CORTESE:**

Name: THRIFTY #183  
Address: 5025 SUNSET BLVD W  
City,State,Zip: LOS FELIZ, CA 90027  
Region: CORTESE  
Envirostor Id: Not reported  
Global ID: T0603700737  
Site/Facility Type: LUST CLEANUP SITE  
Cleanup Status: COMPLETED - CASE CLOSED  
Status Date: Not reported

Map ID  
Direction  
Distance  
Elevation

MAP FINDINGS

Site

Database(s)

EDR ID Number  
EPA ID Number

**THRIFTY #183 (Continued)**

**S103065994**

Site Code: Not reported  
Latitude: Not reported  
Longitude: Not reported  
Owner: Not reported  
Enf Type: Not reported  
Swat R: Not reported  
Flag: active  
Order No: Not reported  
Waste Discharge System No: Not reported  
Effective Date: Not reported  
Region 2: Not reported  
WID Id: Not reported  
Solid Waste Id No: Not reported  
Waste Management Uit Name: Not reported  
File Name: Active Open

**HIST CORTESE:**

edr\_fname: THRIFTY #183  
edr\_fadd1: 5025 SUNSET  
City,State,Zip: LOS ANGELES, CA 90027  
Region: CORTESE  
Facility County Code: 19  
Reg By: LTNKA  
Reg Id: 900270061

**CERS:**

Name: THRIFTY #183  
Address: 5025 SUNSET BLVD W  
City,State,Zip: LOS FELIZ, CA 90027  
Site ID: 189947  
CERS ID: T0603700737  
CERS Description: Leaking Underground Storage Tank Cleanup Site

**Affiliation:**

Affiliation Type Desc: Local Agency Caseworker  
Entity Name: TBD - LOS ANGELES, CITY OF  
Entity Title: Not reported  
Affiliation Address: 200 N. MAIN ST. RM. 970  
Affiliation City: LOS ANGELES  
Affiliation State: CA  
Affiliation Country: Not reported  
Affiliation Zip: Not reported  
Affiliation Phone: 2134826528

Affiliation Type Desc: Regional Board Caseworker  
Entity Name: CHANDRA TYLER - LOS ANGELES RWQCB (REGION 4)  
Entity Title: Not reported  
Affiliation Address: Not reported  
Affiliation City: R4 UNKNOWN  
Affiliation State: CA  
Affiliation Country: Not reported  
Affiliation Zip: Not reported  
Affiliation Phone: Not reported

Map ID  
Direction  
Distance  
Elevation

MAP FINDINGS

EDR ID Number  
EPA ID Number

136  
SSE  
1/4-1/2  
0.332 mi.  
1754 ft.

Relative:  
Lower

Actual:  
375 ft.

**HOLLYWOOD PRESBYTERIAN MEDICAL CENTER**  
**1300 N VERMONT AVE**  
**LOS ANGELES, CA 90027**

**RCRA-LQG**  
**CA LUST**  
**FINDS**  
**CA Cortese**  
**CA HAZNET**  
**CA NPDES**  
**CA CIWQS**  
**CA CERS**  
**CA HWTS**

RCRA-LQG:

Date form received by agency: 2006-02-22 00:00:00.0  
Facility name: HOLLYWOOD PRESBYTERIAN MEDICAL CENTER  
Facility address: 1300 N VERMONT AVE  
LOS ANGELES, CA 90027  
EPA ID: CAD983617663  
Contact: MARK KING  
Contact address: 1300 N VERMONT AVE  
LOS ANGELES, CA 90027  
Contact country: US  
Contact telephone: 213-413-3000  
Telephone ext.: 6382  
Contact email: MARK.KING@HPMEDCENTER.COM  
EPA Region: 09  
Classification: Large Quantity Generator  
Description: Handler: generates 1,000 kg or more of hazardous waste during any calendar month; or generates more than 1 kg of acutely hazardous waste during any calendar month; or generates more than 100 kg of any residue or contaminated soil, waste or other debris resulting from the cleanup of a spill, into or on any land or water, of acutely hazardous waste during any calendar month; or generates 1 kg or less of acutely hazardous waste during any calendar month, and accumulates more than 1 kg of acutely hazardous waste at any time; or generates 100 kg or less of any residue or contaminated soil, waste or other debris resulting from the cleanup of a spill, into or on any land or water, of acutely hazardous waste during any calendar month, and accumulates more than 100 kg of that material at any time

Owner/Operator Summary:

Owner/operator name: CHA HOLLYWOOD MEDICAL CENTER LP  
Owner/operator address: Not reported  
Not reported  
Owner/operator country: US  
Owner/operator telephone: Not reported  
Owner/operator email: Not reported  
Owner/operator fax: Not reported  
Owner/operator extension: Not reported  
Legal status: Private  
Owner/Operator Type: Operator  
Owner/Op start date: 2005-11-11 00:00:00.  
Owner/Op end date: Not reported

Owner/operator name: CHA HOLLYWOOD MEDICAL CENTER LP  
Owner/operator address: 1300 N VERMONT AVE  
LOS ANGELES, CA 90027  
Owner/operator country: US  
Owner/operator telephone: Not reported  
Owner/operator email: Not reported  
Owner/operator fax: Not reported

Map ID  
Direction  
Distance  
Elevation

MAP FINDINGS

Site

Database(s)

EDR ID Number  
EPA ID Number

**HOLLYWOOD PRESBYTERIAN MEDICAL CENTER (Continued)**

**1000597740**

Owner/operator extension: Not reported  
Legal status: Private  
Owner/Operator Type: Owner  
Owner/Op start date: 2005-11-11 00:00:00.  
Owner/Op end date: Not reported

**Handler Activities Summary:**

U.S. importer of hazardous waste: No  
Mixed waste (haz. and radioactive): No  
Recycler of hazardous waste: No  
Transporter of hazardous waste: No  
Treater, storer or disposer of HW: No  
Underground injection activity: No  
On-site burner exemption: No  
Furnace exemption: No  
Used oil fuel burner: No  
Used oil processor: No  
User oil refiner: No  
Used oil fuel marketer to burner: No  
Used oil Specification marketer: No  
Used oil transfer facility: No  
Used oil transporter: No

**Universal Waste Summary:**

Waste type: Thermostats  
Accumulated waste on-site: Yes  
Generated waste on-site: Yes

Waste type: Batteries  
Accumulated waste on-site: Yes  
Generated waste on-site: Yes

Waste type: Lamps  
Accumulated waste on-site: Yes  
Generated waste on-site: Yes

**Historical Generators:**

Date form received by agency: 1992-01-31 00:00:00.0  
Site name: QUEEN OF ANGELES HPMC  
Classification: Small Quantity Generator

**Hazardous Waste Summary:**

. Waste code: D011  
. Waste name: SILVER

Violation Status: No violations found

**LUST:**

Name: QUEEN OF ANGLS-HWD PRESBYTERIAN MED CTR  
Address: 1300 N VERMONT AVE  
City,State,Zip: LOS ANGELES, CA 90027  
Lead Agency: LOS ANGELES, CITY OF  
Case Type: LUST Cleanup Site  
Geo Track: [http://geotracker.waterboards.ca.gov/profile\\_report.asp?global\\_id=T0603769055](http://geotracker.waterboards.ca.gov/profile_report.asp?global_id=T0603769055)  
Global Id: T0603769055

Map ID  
Direction  
Distance  
Elevation

MAP FINDINGS

Site

Database(s)

EDR ID Number  
EPA ID Number

**HOLLYWOOD PRESBYTERIAN MEDICAL CENTER (Continued)**

**1000597740**

Latitude: 34.096196  
Longitude: -118.291034  
Status: Completed - Case Closed  
Status Date: 05/07/2013  
Case Worker: EL  
RB Case Number: Not reported  
Local Agency: LOS ANGELES, CITY OF  
File Location: Not reported  
Local Case Number: XS0001682  
Potential Media Affect: Soil  
Potential Contaminants of Concern: Diesel  
Site History: Not reported

**LUST:**

Global Id: T0603769055  
Contact Type: Local Agency Caseworker  
Contact Name: ELOY LUNA  
Organization Name: LOS ANGELES, CITY OF  
Address: 200 North Main Street, Suite 1780  
City: LOS ANGELES  
Email: eloy.luna@lacity.org  
Phone Number: Not reported

Global Id: T0603769055  
Contact Type: Regional Board Caseworker  
Contact Name: YUE RONG  
Organization Name: LOS ANGELES RWQCB (REGION 4)  
Address: 320 W. 4TH ST., SUITE 200  
City: Los Angeles  
Email: yrong@waterboards.ca.gov  
Phone Number: Not reported

**LUST:**

Global Id: T0603769055  
Action Type: Other  
Date: 07/31/1999  
Action: Leak Discovery

Global Id: T0603769055  
Action Type: ENFORCEMENT  
Date: 05/07/2013  
Action: Closure/No Further Action Letter

Global Id: T0603769055  
Action Type: Other  
Date: 10/12/1999  
Action: Leak Reported

**LUST:**

Global Id: T0603769055  
Status: Open - Case Begin Date  
Status Date: 07/31/1999

Global Id: T0603769055  
Status: Open - Site Assessment  
Status Date: 11/07/2006

Map ID  
Direction  
Distance  
Elevation

MAP FINDINGS

Site

Database(s)

EDR ID Number  
EPA ID Number

**HOLLYWOOD PRESBYTERIAN MEDICAL CENTER (Continued)**

**1000597740**

Global Id: T0603769055  
Status: Completed - Case Closed  
Status Date: 05/07/2013

**FINDS:**

Registry ID: 110002867979

Click Here:

**Environmental Interest/Information System:**

AIR EMISSIONS CLASSIFICATION UNKNOWN  
California Hazardous Waste Tracking System - Datamart (HWTS-DATAMART)  
provides California with information on hazardous waste shipments for  
generators, transporters, and treatment, storage, and disposal  
facilities.  
RCRAInfo is a national information system that supports the Resource  
Conservation and Recovery Act (RCRA) program through the tracking of  
events and activities related to facilities that generate, transport,  
and treat, store, or dispose of hazardous waste. RCRAInfo allows RCRA  
program staff to track the notification, permit, compliance, and  
corrective action activities required under RCRA.

[Click this hyperlink](#) while viewing on your computer to access  
additional FINDS: detail in the EDR Site Report.

**CORTESE:**

Name: QUEEN OF ANGLS-HWD PRESBYTERIAN MED CTR  
Address: 1300 N VERMONT AVE  
City,State,Zip: LOS ANGELES, CA 90027  
Region: CORTESE  
Envirostor Id: Not reported  
Global ID: T0603769055  
Site/Facility Type: LUST CLEANUP SITE  
Cleanup Status: COMPLETED - CASE CLOSED  
Status Date: Not reported  
Site Code: Not reported  
Latitude: Not reported  
Longitude: Not reported  
Owner: Not reported  
Enf Type: Not reported  
Swat R: Not reported  
Flag: active  
Order No: Not reported  
Waste Discharge System No: Not reported  
Effective Date: Not reported  
Region 2: Not reported  
WID Id: Not reported  
Solid Waste Id No: Not reported  
Waste Management Uit Name: Not reported  
File Name: Active Open

**HAZNET:**

Name: HOLLYWOOD PRESBYTERIAN MEDICAL CENTER  
Address: 1300 N VERMONT AVE  
Address 2: Not reported  
City,State,Zip: LOS ANGELES, CA 900270000



Map ID  
Direction  
Distance  
Elevation

MAP FINDINGS

Site

Database(s)

EDR ID Number  
EPA ID Number

**HOLLYWOOD PRESBYTERIAN MEDICAL CENTER (Continued)**

**1000597740**

Contact:	HEATHER BAILEY
Telephone:	3239134372
Mailing Name:	Not reported
Mailing Address:	1300 NORTH VERMONT AVENUE
Year:	2019
Gepaid:	CAD983617663
TSD EPA ID:	CAD009007626
CA Waste Code:	151 - Asbestos containing waste
Disposal Method:	H132 - Landfill Or Surface Impoundment That Will Be Closed As Landfill( To Include On-Site Treatment And/Or Stabilization)
Tons:	18.40000
Year:	2019
Gepaid:	CAD983617663
TSD EPA ID:	UTD981552177
CA Waste Code:	551 - Laboratory waste chemicals
Disposal Method:	H040 - Incineration--Thermal Destruction Other Than Use As A Fuel
Tons:	0.47400
Year:	2019
Gepaid:	CAD983617663
TSD EPA ID:	NED981723513
CA Waste Code:	551 - Laboratory waste chemicals
Disposal Method:	H040 - Incineration--Thermal Destruction Other Than Use As A Fuel
Tons:	0.36350
Year:	2018
Gepaid:	CAD983617663
TSD EPA ID:	UTD981552177
CA Waste Code:	551 - Laboratory waste chemicals
Disposal Method:	H040 - Incineration--Thermal Destruction Other Than Use As A Fuel
Tons:	0.96400
Year:	2018
Gepaid:	CAD983617663
TSD EPA ID:	CAD008364432
CA Waste Code:	311 - Pharmaceutical waste
Disposal Method:	H141 - Storage, Bulking, And/Or Transfer Off Site--No Treatment/Reovery (H010-H129) Or (H131-H135)
Tons:	0.03950
Year:	2018
Gepaid:	CAD983617663
TSD EPA ID:	NVD980895338
CA Waste Code:	551 - Laboratory waste chemicals
Disposal Method:	H141 - Storage, Bulking, And/Or Transfer Off Site--No Treatment/Reovery (H010-H129) Or (H131-H135)
Tons:	0.35100
Year:	2018
Gepaid:	CAD983617663
TSD EPA ID:	CAD009007626
CA Waste Code:	151 - Asbestos containing waste
Disposal Method:	H132 - Landfill Or Surface Impoundment That Will Be Closed As Landfill( To Include On-Site Treatment And/Or Stabilization)
Tons:	63.25000

Map ID  
Direction  
Distance  
Elevation

MAP FINDINGS

Site

Database(s)

EDR ID Number  
EPA ID Number

**HOLLYWOOD PRESBYTERIAN MEDICAL CENTER (Continued)**

**1000597740**

Year: 2018  
Gepaid: CAD983617663  
TSD EPA ID: CAD008364432  
CA Waste Code: 551 - Laboratory waste chemicals  
Disposal Method: H061 - Fuel Blending Prior To Energy Recovery At Another Site  
Tons: 0.24500

Year: 2018  
Gepaid: CAD983617663  
TSD EPA ID: CAD008364432  
CA Waste Code: 551 - Laboratory waste chemicals  
Disposal Method: H141 - Storage, Bulking, And/Or Transfer Off Site--No Treatment/Reovery (H010-H129) Or (H131-H135)  
Tons: 0.69700

Year: 2018  
Gepaid: CAD983617663  
TSD EPA ID: CAD028409019  
CA Waste Code: 181 - Other inorganic solid waste  
Disposal Method: H141 - Storage, Bulking, And/Or Transfer Off Site--No Treatment/Reovery (H010-H129) Or (H131-H135)  
Tons: 0.20000

[Click this hyperlink](#) while viewing on your computer to access  
133 additional CA HAZNET: record(s) in the EDR Site Report.

**Additional Info:**

Year: 1997  
Gen EPA ID: CAD983617663

Shipment Date: 19971006  
Creation Date: 7/23/1998 0:00:00  
Receipt Date: 19971007  
Manifest ID: 96703546  
Trans EPA ID: CAR000031211  
Trans Name: Not reported  
Trans 2 EPA ID: Not reported  
Trans 2 Name: Not reported  
TSDF EPA ID: CAD028409019  
Trans Name: Not reported  
TSDF Alt EPA ID: CAD028409019  
TSDF Alt Name: Not reported  
Waste Code Description: 134 - Aqueous solution with <10% total organic residues  
RCRA Code: D001  
Meth Code: T01 - Treatment, Tank  
Quantity Tons: 1.2012  
Waste Quantity: 286  
Quantity Unit: G  
Additional Code 1: Not reported  
Additional Code 2: Not reported  
Additional Code 3: Not reported  
Additional Code 4: Not reported  
Additional Code 5: Not reported

Shipment Date: 19971003  
Creation Date: 7/23/1998 0:00:00

Map ID  
Direction  
Distance  
Elevation

MAP FINDINGS

Site

Database(s)

EDR ID Number  
EPA ID Number

**HOLLYWOOD PRESBYTERIAN MEDICAL CENTER (Continued)**

**1000597740**

Receipt Date: 19971003  
Manifest ID: 96683725  
Trans EPA ID: CAD009661844  
Trans Name: Not reported  
Trans 2 EPA ID: Not reported  
Trans 2 Name: Not reported  
TSDF EPA ID: CAT080025711  
Trans Name: Not reported  
TSDF Alt EPA ID: Not reported  
TSDF Alt Name: Not reported  
Waste Code Description: 134 - Aqueous solution with <10% total organic residues  
RCRA Code: Not reported  
Meth Code: R01 - Recycler  
Quantity Tons: 2.94  
Waste Quantity: 700  
Quantity Unit: G  
Additional Code 1: Not reported  
Additional Code 2: Not reported  
Additional Code 3: Not reported  
Additional Code 4: Not reported  
Additional Code 5: Not reported

Shipment Date: 19970213  
Creation Date: 6/26/1997 0:00:00  
Receipt Date: 19970213  
Manifest ID: 95915495  
Trans EPA ID: CAR000017657  
Trans Name: Not reported  
Trans 2 EPA ID: Not reported  
Trans 2 Name: Not reported  
TSDF EPA ID: CAD009007626  
Trans Name: Not reported  
TSDF Alt EPA ID: Not reported  
TSDF Alt Name: Not reported  
Waste Code Description: 151 - Asbestos-containing waste  
RCRA Code: Not reported  
Meth Code: D80 - Disposal, Land Fill  
Quantity Tons: 8.428  
Waste Quantity: 10  
Quantity Unit: Y  
Additional Code 1: Not reported  
Additional Code 2: Not reported  
Additional Code 3: Not reported  
Additional Code 4: Not reported  
Additional Code 5: Not reported

**Additional Info:**

Year: 2011  
Gen EPA ID: CAD983617663

Shipment Date: 20111103  
Creation Date: 11/28/2012 22:15:25  
Receipt Date: 20111122  
Manifest ID: 008545922JJK  
Trans EPA ID: CAL000347408  
Trans Name: WASTE STREAM SOLUTIONS  
Trans 2 EPA ID: CAR000172460

Map ID  
Direction  
Distance  
Elevation

MAP FINDINGS

Site

Database(s)

EDR ID Number  
EPA ID Number

**HOLLYWOOD PRESBYTERIAN MEDICAL CENTER (Continued)**

**1000597740**

Trans 2 Name:	ENVIRONMENTAL LOGISTICS
TSDF EPA ID:	NVT330010000
Trans Name:	US ECOLOGY
TSDF Alt EPA ID:	Not reported
TSDF Alt Name:	Not reported
Waste Code Description:	181 - Other inorganic solid waste Organics
RCRA Code:	D009
Meth Code:	H132 - Landfill Or Surface Impoundment That Will Be Closed As Landfill( To Include On-Site Treatment And/Or Stabilization)
Quantity Tons:	0.0125
Waste Quantity:	25
Quantity Unit:	P
Additional Code 1:	Not reported
Additional Code 2:	Not reported
Additional Code 3:	Not reported
Additional Code 4:	Not reported
Additional Code 5:	Not reported
Shipment Date:	20111103
Creation Date:	11/28/2012 22:15:25
Receipt Date:	20111122
Manifest ID:	008545922JJK
Trans EPA ID:	CAL000347408
Trans Name:	WASTE STREAM SOLUTIONS
Trans 2 EPA ID:	CAR000172460
Trans 2 Name:	ENVIRONMENTAL LOGISTICS
TSDF EPA ID:	NVT330010000
Trans Name:	US ECOLOGY
TSDF Alt EPA ID:	Not reported
TSDF Alt Name:	Not reported
Waste Code Description:	181 - Other inorganic solid waste Organics
RCRA Code:	D009
Meth Code:	H132 - Landfill Or Surface Impoundment That Will Be Closed As Landfill( To Include On-Site Treatment And/Or Stabilization)
Quantity Tons:	0.0825
Waste Quantity:	165
Quantity Unit:	P
Additional Code 1:	Not reported
Additional Code 2:	Not reported
Additional Code 3:	Not reported
Additional Code 4:	Not reported
Additional Code 5:	Not reported
Shipment Date:	20111103
Creation Date:	11/28/2012 22:15:34
Receipt Date:	20111120
Manifest ID:	008545923JJK
Trans EPA ID:	CAL000347408
Trans Name:	WASTE STREAM SOLUTIONS
Trans 2 EPA ID:	MAD039322250
Trans 2 Name:	CLEAN HARBORS ENVIRONMENTAL SERVICES
TSDF EPA ID:	Not reported
Trans Name:	CLEAN HARBORS EL DORADO LLC
TSDF Alt EPA ID:	Not reported
TSDF Alt Name:	Not reported
Waste Code Description:	212 - Oxygenated solvents (acetone, butanol, ethyl acetate, etc.
RCRA Code:	F003

Map ID  
Direction  
Distance  
Elevation

MAP FINDINGS

Site

Database(s)

EDR ID Number  
EPA ID Number

**HOLLYWOOD PRESBYTERIAN MEDICAL CENTER (Continued)**

**1000597740**

Meth Code: H040 - Incineration--Thermal Destruction Other Than Use As A Fuel  
Quantity Tons: 0.3075  
Waste Quantity: 615  
Quantity Unit: P  
Additional Code 1: D001  
Additional Code 2: Not reported  
Additional Code 3: Not reported  
Additional Code 4: Not reported  
Additional Code 5: Not reported

Shipment Date: 20111103  
Creation Date: 11/28/2012 22:15:34  
Receipt Date: 20111120  
Manifest ID: 008545923JJK  
Trans EPA ID: CAL000347408  
Trans Name: WASTE STREAM SOLUTIONS  
Trans 2 EPA ID: MAD039322250  
Trans 2 Name: CLEAN HARBORS ENVIRONMENTAL SERVICES  
TSDf EPA ID: Not reported  
Trans Name: CLEAN HARBORS EL DORADO LLC  
TSDf Alt EPA ID: Not reported  
TSDf Alt Name: Not reported  
Waste Code Description: 311 - Pharmaceutical waste  
RCRA Code: D001

Meth Code: H040 - Incineration--Thermal Destruction Other Than Use As A Fuel  
Quantity Tons: 0.18  
Waste Quantity: 360  
Quantity Unit: P  
Additional Code 1: Not reported  
Additional Code 2: Not reported  
Additional Code 3: Not reported  
Additional Code 4: Not reported  
Additional Code 5: Not reported

Shipment Date: 20111103  
Creation Date: 11/28/2012 22:15:34  
Receipt Date: 20111120  
Manifest ID: 008545923JJK  
Trans EPA ID: CAL000347408  
Trans Name: WASTE STREAM SOLUTIONS  
Trans 2 EPA ID: MAD039322250  
Trans 2 Name: CLEAN HARBORS ENVIRONMENTAL SERVICES  
TSDf EPA ID: Not reported  
Trans Name: CLEAN HARBORS EL DORADO LLC  
TSDf Alt EPA ID: Not reported  
TSDf Alt Name: Not reported  
Waste Code Description: 311 - Pharmaceutical waste  
RCRA Code: D001

Meth Code: H040 - Incineration--Thermal Destruction Other Than Use As A Fuel  
Quantity Tons: 0.2015  
Waste Quantity: 403  
Quantity Unit: P  
Additional Code 1: Not reported  
Additional Code 2: Not reported  
Additional Code 3: Not reported  
Additional Code 4: Not reported  
Additional Code 5: Not reported

Map ID  
Direction  
Distance  
Elevation

MAP FINDINGS

Site

Database(s)

EDR ID Number  
EPA ID Number

**HOLLYWOOD PRESBYTERIAN MEDICAL CENTER (Continued)**

**1000597740**

Shipment Date: 20111103  
Creation Date: 11/28/2012 22:15:34  
Receipt Date: 20111120  
Manifest ID: 008545923JJJ  
Trans EPA ID: CAL000347408  
Trans Name: WASTE STREAM SOLUTIONS  
Trans 2 EPA ID: MAD039322250  
Trans 2 Name: CLEAN HARBORS ENVIRONMENTAL SERVICES  
TSDF EPA ID: Not reported  
Trans Name: CLEAN HARBORS EL DORADO LLC  
TSDF Alt EPA ID: Not reported  
TSDF Alt Name: Not reported  
Waste Code Description: 311 - Pharmaceutical waste  
RCRA Code: D009  
Meth Code: H040 - Incineration--Thermal Destruction Other Than Use As A Fuel  
Quantity Tons: 0.085  
Waste Quantity: 170  
Quantity Unit: P  
Additional Code 1: D008  
Additional Code 2: D007  
Additional Code 3: D005  
Additional Code 4: D004  
Additional Code 5: Not reported

Shipment Date: 20110720  
Creation Date: 11/19/2012 22:15:08  
Receipt Date: 20110729  
Manifest ID: 008546017JJJ  
Trans EPA ID: CAL000347408  
Trans Name: WASTE STREAM SOLUTIONS  
Trans 2 EPA ID: CAD044429835  
Trans 2 Name: CLEAN HARBOR WILMINGTON  
TSDF EPA ID: UTD981552177  
Trans Name: CLEAN HARBOR ARAGONITE LLC  
TSDF Alt EPA ID: Not reported  
TSDF Alt Name: Not reported  
Waste Code Description: 311 - Pharmaceutical waste  
RCRA Code: D001  
Meth Code: H040 - Incineration--Thermal Destruction Other Than Use As A Fuel  
Quantity Tons: 0.1475  
Waste Quantity: 295  
Quantity Unit: P  
Additional Code 1: Not reported  
Additional Code 2: Not reported  
Additional Code 3: Not reported  
Additional Code 4: Not reported  
Additional Code 5: Not reported

Shipment Date: 20110720  
Creation Date: 9/1/2011 18:31:53  
Receipt Date: 20110721  
Manifest ID: 008106756JJJ  
Trans EPA ID: CAL000347408  
Trans Name: WASTE STREAM SOLUTIONS  
Trans 2 EPA ID: Not reported  
Trans 2 Name: Not reported  
TSDF EPA ID: CAD982444481

Map ID  
Direction  
Distance  
Elevation

MAP FINDINGS

Site

Database(s)

EDR ID Number  
EPA ID Number

**HOLLYWOOD PRESBYTERIAN MEDICAL CENTER (Continued)**

**1000597740**

Trans Name:	FILTER RECYCLING SERVICES INC
TSDf Alt EPA ID:	Not reported
TSDf Alt Name:	Not reported
Waste Code Description:	352 - Other organic solids
RCRA Code:	Not reported
Meth Code:	H141 - Storage, Bulking, And/Or Transfer Off Site--No Treatment/Reovery (H010-H129) Or (H131-H135)
Quantity Tons:	0.05
Waste Quantity:	100
Quantity Unit:	P
Additional Code 1:	Not reported
Additional Code 2:	Not reported
Additional Code 3:	Not reported
Additional Code 4:	Not reported
Additional Code 5:	Not reported
Shipment Date:	20110720
Creation Date:	11/16/2012 22:15:09
Receipt Date:	20110805
Manifest ID:	008546020JJK
Trans EPA ID:	CAL000347408
Trans Name:	WASTE STREAM SOLUTIONS
Trans 2 EPA ID:	CAD044429835
Trans 2 Name:	CLEAN HARBORS WILMINGTON
TSDf EPA ID:	NED981723513
Trans Name:	CLEAN HARBORS ENVIRONMENTAL SERVICES INC KIM
TSDf Alt EPA ID:	Not reported
TSDf Alt Name:	Not reported
Waste Code Description:	311 - Pharmaceutical waste
RCRA Code:	D008
Meth Code:	H040 - Incineration--Thermal Destruction Other Than Use As A Fuel
Quantity Tons:	0.14
Waste Quantity:	280
Quantity Unit:	P
Additional Code 1:	D007
Additional Code 2:	D005
Additional Code 3:	D004
Additional Code 4:	D001
Additional Code 5:	Not reported
Shipment Date:	20110719
Creation Date:	9/1/2011 18:31:36
Receipt Date:	20110720
Manifest ID:	008106757JJK
Trans EPA ID:	CAR000172460
Trans Name:	ENVIRONMENTAL LOGISTICS INC
Trans 2 EPA ID:	Not reported
Trans 2 Name:	Not reported
TSDf EPA ID:	CAD982444481
Trans Name:	FILTER RECYCLING SERVICES INC
TSDf Alt EPA ID:	Not reported
TSDf Alt Name:	Not reported
Waste Code Description:	331 - Off-specification, aged, or surplus organics
RCRA Code:	Not reported
Meth Code:	H141 - Storage, Bulking, And/Or Transfer Off Site--No Treatment/Reovery (H010-H129) Or (H131-H135)
Quantity Tons:	0.033

Map ID  
Direction  
Distance  
Elevation

MAP FINDINGS

Site

Database(s)

EDR ID Number  
EPA ID Number

**HOLLYWOOD PRESBYTERIAN MEDICAL CENTER (Continued)**

**1000597740**

Waste Quantity: 10  
Quantity Unit: G  
Additional Code 1: Not reported  
Additional Code 2: Not reported  
Additional Code 3: Not reported  
Additional Code 4: Not reported  
Additional Code 5: Not reported

**Additional Info:**

Year: 2000  
Gen EPA ID: CAD983617663

Shipment Date: 20001120  
Creation Date: 1/9/2001 0:00:00  
Receipt Date: 20001120  
Manifest ID: 99083427  
Trans EPA ID: CAD980814347  
Trans Name: Not reported  
Trans 2 EPA ID: Not reported  
Trans 2 Name: Not reported  
TSDF EPA ID: CAT080022148  
Trans Name: Not reported  
TSDF Alt EPA ID: Not reported  
TSDF Alt Name: Not reported  
Waste Code Description: 352 - Other organic solids  
RCRA Code: F003  
Meth Code: H01 - Transfer Station  
Quantity Tons: 0.2293  
Waste Quantity: 55  
Quantity Unit: G  
Additional Code 1: Not reported  
Additional Code 2: Not reported  
Additional Code 3: Not reported  
Additional Code 4: Not reported  
Additional Code 5: Not reported

Shipment Date: 20001120  
Creation Date: 1/9/2001 0:00:00  
Receipt Date: 20001120  
Manifest ID: 99083427  
Trans EPA ID: CAD980814347  
Trans Name: Not reported  
Trans 2 EPA ID: Not reported  
Trans 2 Name: Not reported  
TSDF EPA ID: CAT080022148  
Trans Name: Not reported  
TSDF Alt EPA ID: Not reported  
TSDF Alt Name: Not reported  
Waste Code Description: 343 - Unspecified organic liquid mixture  
RCRA Code: Not reported  
Meth Code: H01 - Transfer Station  
Quantity Tons: 0.187  
Waste Quantity: 55  
Quantity Unit: G  
Additional Code 1: Not reported  
Additional Code 2: Not reported  
Additional Code 3: Not reported



Map ID  
Direction  
Distance  
Elevation

MAP FINDINGS

Site

Database(s)

EDR ID Number  
EPA ID Number

**HOLLYWOOD PRESBYTERIAN MEDICAL CENTER (Continued)**

**1000597740**

Additional Code 4:	Not reported
Additional Code 5:	Not reported
Shipment Date:	20001120
Creation Date:	1/9/2001 0:00:00
Receipt Date:	20001120
Manifest ID:	99083427
Trans EPA ID:	CAD980814347
Trans Name:	Not reported
Trans 2 EPA ID:	Not reported
Trans 2 Name:	Not reported
TSDF EPA ID:	CAT080022148
Trans Name:	Not reported
TSDF Alt EPA ID:	Not reported
TSDF Alt Name:	Not reported
Waste Code Description:	352 - Other organic solids
RCRA Code:	F003
Meth Code:	H01 - Transfer Station
Quantity Tons:	0.2293
Waste Quantity:	55
Quantity Unit:	G
Additional Code 1:	Not reported
Additional Code 2:	Not reported
Additional Code 3:	Not reported
Additional Code 4:	Not reported
Additional Code 5:	Not reported
Shipment Date:	20001109
Creation Date:	1/9/2001 0:00:00
Receipt Date:	20001109
Manifest ID:	99083419
Trans EPA ID:	CAD980814347
Trans Name:	Not reported
Trans 2 EPA ID:	Not reported
Trans 2 Name:	Not reported
TSDF EPA ID:	CAT080022148
Trans Name:	Not reported
TSDF Alt EPA ID:	Not reported
TSDF Alt Name:	Not reported
Waste Code Description:	513 - Empty containers less than 30 gallons
RCRA Code:	Not reported
Meth Code:	H01 - Transfer Station
Quantity Tons:	1.6856
Waste Quantity:	2
Quantity Unit:	Y
Additional Code 1:	Not reported
Additional Code 2:	Not reported
Additional Code 3:	Not reported
Additional Code 4:	Not reported
Additional Code 5:	Not reported
Shipment Date:	20001109
Creation Date:	1/9/2001 0:00:00
Receipt Date:	20001109
Manifest ID:	99083419
Trans EPA ID:	CAD980814347
Trans Name:	Not reported

Map ID  
Direction  
Distance  
Elevation

MAP FINDINGS

Site

Database(s)

EDR ID Number  
EPA ID Number

**HOLLYWOOD PRESBYTERIAN MEDICAL CENTER (Continued)**

**1000597740**

Trans 2 EPA ID:	Not reported
Trans 2 Name:	Not reported
TSDF EPA ID:	CAT080022148
Trans Name:	Not reported
TSDF Alt EPA ID:	Not reported
TSDF Alt Name:	Not reported
Waste Code Description:	214 - Unspecified solvent mixture
RCRA Code:	F003
Meth Code:	H01 - Transfer Station
Quantity Tons:	0.99
Waste Quantity:	275
Quantity Unit:	G
Additional Code 1:	Not reported
Additional Code 2:	Not reported
Additional Code 3:	Not reported
Additional Code 4:	Not reported
Additional Code 5:	Not reported
Shipment Date:	20000211
Creation Date:	5/3/2000 0:00:00
Receipt Date:	20000218
Manifest ID:	99324578
Trans EPA ID:	CAR000031211
Trans Name:	Not reported
Trans 2 EPA ID:	Not reported
Trans 2 Name:	Not reported
TSDF EPA ID:	CAD028409019
Trans Name:	Not reported
TSDF Alt EPA ID:	CAD028409019
TSDF Alt Name:	Not reported
Waste Code Description:	352 - Other organic solids
RCRA Code:	D001
Meth Code:	H01 - Transfer Station
Quantity Tons:	0.0625
Waste Quantity:	15
Quantity Unit:	G
Additional Code 1:	Not reported
Additional Code 2:	Not reported
Additional Code 3:	Not reported
Additional Code 4:	Not reported
Additional Code 5:	Not reported
Shipment Date:	20000211
Creation Date:	5/3/2000 0:00:00
Receipt Date:	20000218
Manifest ID:	99324578
Trans EPA ID:	CAR000031211
Trans Name:	Not reported
Trans 2 EPA ID:	Not reported
Trans 2 Name:	Not reported
TSDF EPA ID:	CAD028409019
Trans Name:	Not reported
TSDF Alt EPA ID:	CAD028409019
TSDF Alt Name:	Not reported
Waste Code Description:	343 - Unspecified organic liquid mixture
RCRA Code:	Not reported
Meth Code:	H01 - Transfer Station

Map ID  
Direction  
Distance  
Elevation

MAP FINDINGS

Site

Database(s)

EDR ID Number  
EPA ID Number

**HOLLYWOOD PRESBYTERIAN MEDICAL CENTER (Continued)**

**1000597740**

Quantity Tons:	0.0068
Waste Quantity:	2
Quantity Unit:	G
Additional Code 1:	Not reported
Additional Code 2:	Not reported
Additional Code 3:	Not reported
Additional Code 4:	Not reported
Additional Code 5:	Not reported
Shipment Date:	20000211
Creation Date:	5/3/2000 0:00:00
Receipt Date:	20000218
Manifest ID:	99324577
Trans EPA ID:	CAR000031211
Trans Name:	Not reported
Trans 2 EPA ID:	Not reported
Trans 2 Name:	Not reported
TSDF EPA ID:	CAD028409019
Trans Name:	Not reported
TSDF Alt EPA ID:	CAD028409019
TSDF Alt Name:	Not reported
Waste Code Description:	221 - Waste oil and mixed oil
RCRA Code:	Not reported
Meth Code:	T01 - Treatment, Tank
Quantity Tons:	0.418
Waste Quantity:	110
Quantity Unit:	G
Additional Code 1:	Not reported
Additional Code 2:	Not reported
Additional Code 3:	Not reported
Additional Code 4:	Not reported
Additional Code 5:	Not reported
Shipment Date:	20000211
Creation Date:	5/3/2000 0:00:00
Receipt Date:	20000218
Manifest ID:	99324577
Trans EPA ID:	CAR000031211
Trans Name:	Not reported
Trans 2 EPA ID:	Not reported
Trans 2 Name:	Not reported
TSDF EPA ID:	CAD028409019
Trans Name:	Not reported
TSDF Alt EPA ID:	CAD028409019
TSDF Alt Name:	Not reported
Waste Code Description:	352 - Other organic solids
RCRA Code:	Not reported
Meth Code:	H01 - Transfer Station
Quantity Tons:	0.05
Waste Quantity:	100
Quantity Unit:	P
Additional Code 1:	Not reported
Additional Code 2:	Not reported
Additional Code 3:	Not reported
Additional Code 4:	Not reported
Additional Code 5:	Not reported

Map ID  
Direction  
Distance  
Elevation

MAP FINDINGS

Site

Database(s)

EDR ID Number  
EPA ID Number

**HOLLYWOOD PRESBYTERIAN MEDICAL CENTER (Continued)**

**1000597740**

Shipment Date: 20000211  
Creation Date: 5/3/2000 0:00:00  
Receipt Date: 20000218  
Manifest ID: 99324578  
Trans EPA ID: CAR000031211  
Trans Name: Not reported  
Trans 2 EPA ID: Not reported  
Trans 2 Name: Not reported  
TSDF EPA ID: CAD028409019  
Trans Name: Not reported  
TSDF Alt EPA ID: CAD028409019  
TSDF Alt Name: Not reported  
Waste Code Description: 513 - Empty containers less than 30 gallons  
RCRA Code: Not reported  
Meth Code: H01 - Transfer Station  
Quantity Tons: 0.075  
Waste Quantity: 150  
Quantity Unit: P  
Additional Code 1: Not reported  
Additional Code 2: Not reported  
Additional Code 3: Not reported  
Additional Code 4: Not reported  
Additional Code 5: Not reported

**Additional Info:**

Year: 2003  
Gen EPA ID: CAD983617663

Shipment Date: 20030909  
Creation Date: 7/13/2004 10:48:19  
Receipt Date: 20030915  
Manifest ID: 22654875  
Trans EPA ID: MAD039322250  
Trans Name: CLEAN HARBORS ENV SERVICES INC  
Trans 2 EPA ID: Not reported  
Trans 2 Name: Not reported  
TSDF EPA ID: AZD049318009  
Trans Name: CLEAN HARBORS PHOENIX LLC  
TSDF Alt EPA ID: Not reported  
TSDF Alt Name: Not reported  
Waste Code Description: 551 - Laboratory waste chemicals 561 Detergent and soap  
RCRA Code: D001  
Meth Code: - Not reported  
Quantity Tons: 0.9  
Waste Quantity: 1800  
Quantity Unit: P  
Additional Code 1: Not reported  
Additional Code 2: Not reported  
Additional Code 3: Not reported  
Additional Code 4: Not reported  
Additional Code 5: Not reported

Shipment Date: 20030303  
Creation Date: 5/19/2003 18:32:02  
Receipt Date: 20030307  
Manifest ID: 22658070  
Trans EPA ID: MAD039322250

Map ID  
Direction  
Distance  
Elevation

MAP FINDINGS

Site

Database(s)

EDR ID Number  
EPA ID Number

**HOLLYWOOD PRESBYTERIAN MEDICAL CENTER (Continued)**

**1000597740**

Trans Name:	Not reported
Trans 2 EPA ID:	NED986382133
Trans 2 Name:	Not reported
TSDf EPA ID:	AZD049318009
Trans Name:	Not reported
TSDf Alt EPA ID:	Not reported
TSDf Alt Name:	Not reported
Waste Code Description:	551 - Laboratory waste chemicals 561 Detergent and soap
RCRA Code:	D001
Meth Code:	T03 - Treatment, Incineration
Quantity Tons:	0.1
Waste Quantity:	200
Quantity Unit:	P
Additional Code 1:	Not reported
Additional Code 2:	Not reported
Additional Code 3:	Not reported
Additional Code 4:	Not reported
Additional Code 5:	Not reported
Shipment Date:	20030303
Creation Date:	6/12/2003 18:31:05
Receipt Date:	20030307
Manifest ID:	22658073
Trans EPA ID:	MAD039322250
Trans Name:	Not reported
Trans 2 EPA ID:	Not reported
Trans 2 Name:	Not reported
TSDf EPA ID:	CAD059494310
Trans Name:	Not reported
TSDf Alt EPA ID:	CAD059494310
TSDf Alt Name:	Not reported
Waste Code Description:	212 - Oxygenated solvents (acetone, butanol, ethyl acetate, etc.
RCRA Code:	D001
Meth Code:	D99 - Disposal, Other
Quantity Tons:	0.075
Waste Quantity:	150
Quantity Unit:	P
Additional Code 1:	Not reported
Additional Code 2:	Not reported
Additional Code 3:	Not reported
Additional Code 4:	Not reported
Additional Code 5:	Not reported
Shipment Date:	20030303
Creation Date:	5/19/2003 18:32:02
Receipt Date:	20030307
Manifest ID:	22658070
Trans EPA ID:	MAD039322250
Trans Name:	Not reported
Trans 2 EPA ID:	NED986382133
Trans 2 Name:	Not reported
TSDf EPA ID:	AZD049318009
Trans Name:	Not reported
TSDf Alt EPA ID:	Not reported
TSDf Alt Name:	Not reported
Waste Code Description:	212 - Oxygenated solvents (acetone, butanol, ethyl acetate, etc.
RCRA Code:	D001

Map ID  
Direction  
Distance  
Elevation

MAP FINDINGS

Site

Database(s)

EDR ID Number  
EPA ID Number

**HOLLYWOOD PRESBYTERIAN MEDICAL CENTER (Continued)**

**1000597740**

Meth Code: T03 - Treatment, Incineration  
Quantity Tons: 0.55  
Waste Quantity: 1100  
Quantity Unit: P  
Additional Code 1: Not reported  
Additional Code 2: Not reported  
Additional Code 3: Not reported  
Additional Code 4: Not reported  
Additional Code 5: Not reported

**Additional Info:**

Year: 2002  
Gen EPA ID: CAD983617663

Shipment Date: 20021014  
Creation Date: 2/21/2003 10:41:38  
Receipt Date: 20021015  
Manifest ID: 22123527  
Trans EPA ID: MAD039322250  
Trans Name: Not reported  
Trans 2 EPA ID: Not reported  
Trans 2 Name: Not reported  
TSDF EPA ID: CAD050806850  
Trans Name: Not reported  
TSDF Alt EPA ID: Not reported  
TSDF Alt Name: Not reported  
Waste Code Description: 551 - Laboratory waste chemicals 561 Detergent and soap  
RCRA Code: D001  
Meth Code: H01 - Transfer Station  
Quantity Tons: 0.05  
Waste Quantity: 100  
Quantity Unit: P  
Additional Code 1: Not reported  
Additional Code 2: Not reported  
Additional Code 3: Not reported  
Additional Code 4: Not reported  
Additional Code 5: Not reported

Shipment Date: 20021014  
Creation Date: 2/21/2003 10:41:38  
Receipt Date: 20021015  
Manifest ID: 22123527  
Trans EPA ID: MAD039322250  
Trans Name: Not reported  
Trans 2 EPA ID: Not reported  
Trans 2 Name: Not reported  
TSDF EPA ID: CAD050806850  
Trans Name: Not reported  
TSDF Alt EPA ID: Not reported  
TSDF Alt Name: Not reported  
Waste Code Description: 551 - Laboratory waste chemicals 561 Detergent and soap  
RCRA Code: D001  
Meth Code: H01 - Transfer Station  
Quantity Tons: 0.085  
Waste Quantity: 170  
Quantity Unit: P  
Additional Code 1: Not reported

Map ID  
Direction  
Distance  
Elevation

MAP FINDINGS

Site

Database(s)

EDR ID Number  
EPA ID Number

**HOLLYWOOD PRESBYTERIAN MEDICAL CENTER (Continued)**

**1000597740**

Additional Code 2: Not reported  
Additional Code 3: Not reported  
Additional Code 4: Not reported  
Additional Code 5: Not reported

Shipment Date: 20021014  
Creation Date: 2/21/2003 10:41:38  
Receipt Date: 20021015  
Manifest ID: 22123527  
Trans EPA ID: MAD039322250  
Trans Name: Not reported  
Trans 2 EPA ID: Not reported  
Trans 2 Name: Not reported  
TSDF EPA ID: CAD050806850  
Trans Name: Not reported  
TSDF Alt EPA ID: Not reported  
TSDF Alt Name: Not reported  
Waste Code Description: 551 - Laboratory waste chemicals 561 Detergent and soap  
RCRA Code: D001  
Meth Code: H01 - Transfer Station  
Quantity Tons: 0.75  
Waste Quantity: 1500  
Quantity Unit: P  
Additional Code 1: Not reported  
Additional Code 2: Not reported  
Additional Code 3: Not reported  
Additional Code 4: Not reported  
Additional Code 5: Not reported

Shipment Date: 20020604  
Creation Date: 2/4/2003 14:36:32  
Receipt Date: 20020605  
Manifest ID: 21437333  
Trans EPA ID: CAD980814347  
Trans Name: Not reported  
Trans 2 EPA ID: Not reported  
Trans 2 Name: Not reported  
TSDF EPA ID: CAD028409019  
Trans Name: Not reported  
TSDF Alt EPA ID: Not reported  
TSDF Alt Name: Not reported  
Waste Code Description: 343 - Unspecified organic liquid mixture  
RCRA Code: Not reported  
Meth Code: H01 - Transfer Station  
Quantity Tons: 0.187  
Waste Quantity: 55  
Quantity Unit: G  
Additional Code 1: Not reported  
Additional Code 2: Not reported  
Additional Code 3: Not reported  
Additional Code 4: Not reported  
Additional Code 5: Not reported

Shipment Date: 20020604  
Creation Date: 2/4/2003 14:36:32  
Receipt Date: 20020605  
Manifest ID: 21437333

Map ID  
Direction  
Distance  
Elevation

MAP FINDINGS

Site

Database(s)

EDR ID Number  
EPA ID Number

**HOLLYWOOD PRESBYTERIAN MEDICAL CENTER (Continued)**

**1000597740**

Trans EPA ID:	CAD980814347
Trans Name:	Not reported
Trans 2 EPA ID:	Not reported
Trans 2 Name:	Not reported
TSDF EPA ID:	CAD028409019
Trans Name:	Not reported
TSDF Alt EPA ID:	Not reported
TSDF Alt Name:	Not reported
Waste Code Description:	352 - Other organic solids
RCRA Code:	F003
Meth Code:	H01 - Transfer Station
Quantity Tons:	0.0365
Waste Quantity:	73
Quantity Unit:	P
Additional Code 1:	Not reported
Additional Code 2:	Not reported
Additional Code 3:	Not reported
Additional Code 4:	Not reported
Additional Code 5:	Not reported
Shipment Date:	20020604
Creation Date:	2/4/2003 14:36:32
Receipt Date:	20020605
Manifest ID:	21437333
Trans EPA ID:	CAD980814347
Trans Name:	Not reported
Trans 2 EPA ID:	Not reported
Trans 2 Name:	Not reported
TSDF EPA ID:	CAD028409019
Trans Name:	Not reported
TSDF Alt EPA ID:	Not reported
TSDF Alt Name:	Not reported
Waste Code Description:	214 - Unspecified solvent mixture
RCRA Code:	F003
Meth Code:	H01 - Transfer Station
Quantity Tons:	0.198
Waste Quantity:	55
Quantity Unit:	G
Additional Code 1:	Not reported
Additional Code 2:	Not reported
Additional Code 3:	Not reported
Additional Code 4:	Not reported
Additional Code 5:	Not reported
Shipment Date:	20020206
Creation Date:	7/29/2002 18:32:31
Receipt Date:	Not reported
Manifest ID:	21437252
Trans EPA ID:	CAD980814347
Trans Name:	Not reported
Trans 2 EPA ID:	Not reported
Trans 2 Name:	Not reported
TSDF EPA ID:	CAD028409019
Trans Name:	Not reported
TSDF Alt EPA ID:	Not reported
TSDF Alt Name:	Not reported
Waste Code Description:	343 - Unspecified organic liquid mixture



Map ID  
Direction  
Distance  
Elevation

MAP FINDINGS

Site

Database(s)

EDR ID Number  
EPA ID Number

**HOLLYWOOD PRESBYTERIAN MEDICAL CENTER (Continued)**

**1000597740**

RCRA Code: Not reported  
Meth Code: - Not reported  
Quantity Tons: 0.187  
Waste Quantity: 55  
Quantity Unit: G  
Additional Code 1: Not reported  
Additional Code 2: Not reported  
Additional Code 3: Not reported  
Additional Code 4: Not reported  
Additional Code 5: Not reported

Shipment Date: 20020206  
Creation Date: 7/29/2002 18:32:31  
Receipt Date: Not reported  
Manifest ID: 21437252  
Trans EPA ID: CAD980814347  
Trans Name: Not reported  
Trans 2 EPA ID: Not reported  
Trans 2 Name: Not reported  
TSDf EPA ID: CAD028409019  
Trans Name: Not reported  
TSDf Alt EPA ID: Not reported  
TSDf Alt Name: Not reported  
Waste Code Description: 214 - Unspecified solvent mixture  
RCRA Code: F003  
Meth Code: - Not reported  
Quantity Tons: 0.198  
Waste Quantity: 55  
Quantity Unit: G  
Additional Code 1: Not reported  
Additional Code 2: Not reported  
Additional Code 3: Not reported  
Additional Code 4: Not reported  
Additional Code 5: Not reported

Additional Info:  
Year: 2013  
Gen EPA ID: CAD983617663

Shipment Date: 20131224  
Creation Date: 5/24/2014 22:15:13  
Receipt Date: 20140109  
Manifest ID: 012118593JJK  
Trans EPA ID: MNS000110924  
Trans Name: STERICYCLE SPECIALTY WASTE SOLUTIONS INC (LA)  
Trans 2 EPA ID: MAD039322250  
Trans 2 Name: CLEAN HARBORS ENV SVC  
TSDf EPA ID: UTD981552177  
Trans Name: CLEAN HARBORS ARAGONITE LLC  
TSDf Alt EPA ID: Not reported  
TSDf Alt Name: Not reported  
Waste Code Description: 551 - Laboratory waste chemicals 561 Detergent and soap  
RCRA Code: Not reported  
Meth Code: H040 - Incineration--Thermal Destruction Other Than Use As A Fuel  
Quantity Tons: 0.38  
Waste Quantity: 760  
Quantity Unit: P

Map ID  
Direction  
Distance  
Elevation

MAP FINDINGS

Site

Database(s)

EDR ID Number  
EPA ID Number

**HOLLYWOOD PRESBYTERIAN MEDICAL CENTER (Continued)**

**1000597740**

Additional Code 1: Not reported  
Additional Code 2: Not reported  
Additional Code 3: Not reported  
Additional Code 4: Not reported  
Additional Code 5: Not reported

Shipment Date: 20131224  
Creation Date: 2/24/2014 22:15:23  
Receipt Date: 20131230  
Manifest ID: 012118594JJJ  
Trans EPA ID: MNS000110924  
Trans Name: STERICYCLE SPECIALTY WASTE SOLUTIONS INC (LA)  
Trans 2 EPA ID: Not reported  
Trans 2 Name: Not reported  
TSDF EPA ID: CAD028409019  
Trans Name: CROSBY & OVERTON ENVIRONMENTAL SERVICES  
TSDF Alt EPA ID: Not reported  
TSDF Alt Name: Not reported  
Waste Code Description: 551 - Laboratory waste chemicals 561 Detergent and soap  
RCRA Code: F003  
Meth Code: H141 - Storage, Bulking, And/Or Transfer Off Site--No  
Treatment/Reovery (H010-H129) Or (H131-H135)

Quantity Tons: 0.159  
Waste Quantity: 318  
Quantity Unit: P  
Additional Code 1: D001  
Additional Code 2: Not reported  
Additional Code 3: Not reported  
Additional Code 4: Not reported  
Additional Code 5: Not reported

Shipment Date: 20131224  
Creation Date: 2/24/2014 22:15:23  
Receipt Date: 20131230  
Manifest ID: 012118594JJJ  
Trans EPA ID: MNS000110924  
Trans Name: STERICYCLE SPECIALTY WASTE SOLUTIONS INC (LA)  
Trans 2 EPA ID: Not reported  
Trans 2 Name: Not reported  
TSDF EPA ID: CAD028409019  
Trans Name: CROSBY & OVERTON ENVIRONMENTAL SERVICES  
TSDF Alt EPA ID: Not reported  
TSDF Alt Name: Not reported  
Waste Code Description: 551 - Laboratory waste chemicals 561 Detergent and soap  
RCRA Code: F003  
Meth Code: H141 - Storage, Bulking, And/Or Transfer Off Site--No  
Treatment/Reovery (H010-H129) Or (H131-H135)

Quantity Tons: 0.14  
Waste Quantity: 280  
Quantity Unit: P  
Additional Code 1: D001  
Additional Code 2: Not reported  
Additional Code 3: Not reported  
Additional Code 4: Not reported  
Additional Code 5: Not reported

Shipment Date: 20131224

Map ID  
Direction  
Distance  
Elevation

MAP FINDINGS

Site

Database(s)

EDR ID Number  
EPA ID Number

**HOLLYWOOD PRESBYTERIAN MEDICAL CENTER (Continued)**

**1000597740**

Creation Date:	2/24/2014 22:15:23
Receipt Date:	20131230
Manifest ID:	012118594JJK
Trans EPA ID:	MNS000110924
Trans Name:	STERICYCLE SPECIALTY WASTE SOLUTIONS INC (LA)
Trans 2 EPA ID:	Not reported
Trans 2 Name:	Not reported
TSDf EPA ID:	CAD028409019
Trans Name:	CROSBY & OVERTON ENVIRONMENTAL SERVICES
TSDf Alt EPA ID:	Not reported
TSDf Alt Name:	Not reported
Waste Code Description:	551 - Laboratory waste chemicals 561 Detergent and soap
RCRA Code:	F003
Meth Code:	H141 - Storage, Bulking, And/Or Transfer Off Site--No Treatment/Reovery (H010-H129) Or (H131-H135)
Quantity Tons:	0.133
Waste Quantity:	266
Quantity Unit:	P
Additional Code 1:	D001
Additional Code 2:	Not reported
Additional Code 3:	Not reported
Additional Code 4:	Not reported
Additional Code 5:	Not reported
Shipment Date:	20130815
Creation Date:	1/7/2014 22:15:14
Receipt Date:	20130910
Manifest ID:	011742904JJK
Trans EPA ID:	CAL000347408
Trans Name:	WASTE STREAM SOLUTIONS
Trans 2 EPA ID:	MAD039322250
Trans 2 Name:	CLEAN HARBORS ENVIRONMENTAL SERVICES INC
TSDf EPA ID:	ARD069748192
Trans Name:	CLEAN HARBORS EL DORADO LLC
TSDf Alt EPA ID:	Not reported
TSDf Alt Name:	Not reported
Waste Code Description:	- Not reported
RCRA Code:	D010
Meth Code:	H040 - Incineration--Thermal Destruction Other Than Use As A Fuel
Quantity Tons:	0.2425
Waste Quantity:	485
Quantity Unit:	P
Additional Code 1:	D009
Additional Code 2:	D005
Additional Code 3:	D004
Additional Code 4:	D001
Additional Code 5:	Not reported
Shipment Date:	20130815
Creation Date:	1/7/2014 22:15:14
Receipt Date:	20130910
Manifest ID:	011742904JJK
Trans EPA ID:	CAL000347408
Trans Name:	WASTE STREAM SOLUTIONS
Trans 2 EPA ID:	MAD039322250
Trans 2 Name:	CLEAN HARBORS ENVIRONMENTAL SERVICES INC
TSDf EPA ID:	ARD069748192

Map ID  
Direction  
Distance  
Elevation

MAP FINDINGS

Site

Database(s)

EDR ID Number  
EPA ID Number

**HOLLYWOOD PRESBYTERIAN MEDICAL CENTER (Continued)**

**1000597740**

Trans Name: CLEAN HARBORS EL DORADO LLC  
TSDF Alt EPA ID: Not reported  
TSDF Alt Name: Not reported  
Waste Code Description: 311 - Pharmaceutical waste  
RCRA Code: D001  
Meth Code: H040 - Incineration--Thermal Destruction Other Than Use As A Fuel  
Quantity Tons: 0.4325  
Waste Quantity: 865  
Quantity Unit: P  
Additional Code 1: Not reported  
Additional Code 2: Not reported  
Additional Code 3: Not reported  
Additional Code 4: Not reported  
Additional Code 5: Not reported

Shipment Date: 20130815  
Creation Date: 1/7/2014 22:15:14  
Receipt Date: 20130910  
Manifest ID: 011742904JJK  
Trans EPA ID: CAL000347408  
Trans Name: WASTE STREAM SOLUTIONS  
Trans 2 EPA ID: MAD039322250  
Trans 2 Name: CLEAN HARBORS ENVIRONMENTAL SERVICES INC  
TSDF EPA ID: ARD069748192  
Trans Name: CLEAN HARBORS EL DORADO LLC  
TSDF Alt EPA ID: Not reported  
TSDF Alt Name: Not reported  
Waste Code Description: 212 - Oxygenated solvents (acetone, butanol, ethyl acetate, etc.  
RCRA Code: F003  
Meth Code: H040 - Incineration--Thermal Destruction Other Than Use As A Fuel  
Quantity Tons: 0.4675  
Waste Quantity: 935  
Quantity Unit: P  
Additional Code 1: D001  
Additional Code 2: Not reported  
Additional Code 3: Not reported  
Additional Code 4: Not reported  
Additional Code 5: Not reported

Shipment Date: 20130523  
Creation Date: 10/8/2013 22:15:15  
Receipt Date: 20130613  
Manifest ID: 011022642JJK  
Trans EPA ID: CAL000347408  
Trans Name: WASTE STREAM SOLUTIONS  
Trans 2 EPA ID: MAD039322250  
Trans 2 Name: CLEAN HARBORS ENVIRONMENTAL SERVICES INC  
TSDF EPA ID: ARD069748192  
Trans Name: CLEAN HARBORS EL DORADO LLC  
TSDF Alt EPA ID: Not reported  
TSDF Alt Name: Not reported  
Waste Code Description: - Not reported  
RCRA Code: D010  
Meth Code: H040 - Incineration--Thermal Destruction Other Than Use As A Fuel  
Quantity Tons: 0.142  
Waste Quantity: 284  
Quantity Unit: P

Map ID  
Direction  
Distance  
Elevation

MAP FINDINGS

Site

Database(s)

EDR ID Number  
EPA ID Number

**HOLLYWOOD PRESBYTERIAN MEDICAL CENTER (Continued)**

**1000597740**

Additional Code 1:	D009
Additional Code 2:	D005
Additional Code 3:	D004
Additional Code 4:	D001
Additional Code 5:	Not reported
Shipment Date:	20130523
Creation Date:	10/8/2013 22:15:15
Receipt Date:	20130613
Manifest ID:	011022642JJK
Trans EPA ID:	CAL000347408
Trans Name:	WASTE STREAM SOLUTIONS
Trans 2 EPA ID:	MAD039322250
Trans 2 Name:	CLEAN HARBORS ENVIRONMENTAL SERVICES INC
TSDF EPA ID:	ARD069748192
Trans Name:	CLEAN HARBORS EL DORADO LLC
TSDF Alt EPA ID:	Not reported
TSDF Alt Name:	Not reported
Waste Code Description:	212 - Oxygenated solvents (acetone, butanol, ethyl acetate, etc.
RCRA Code:	F003
Meth Code:	H040 - Incineration--Thermal Destruction Other Than Use As A Fuel
Quantity Tons:	0.4675
Waste Quantity:	935
Quantity Unit:	P
Additional Code 1:	D001
Additional Code 2:	Not reported
Additional Code 3:	Not reported
Additional Code 4:	Not reported
Additional Code 5:	Not reported
Shipment Date:	20130523
Creation Date:	10/8/2013 22:15:15
Receipt Date:	20130613
Manifest ID:	011022642JJK
Trans EPA ID:	CAL000347408
Trans Name:	WASTE STREAM SOLUTIONS
Trans 2 EPA ID:	MAD039322250
Trans 2 Name:	CLEAN HARBORS ENVIRONMENTAL SERVICES INC
TSDF EPA ID:	ARD069748192
Trans Name:	CLEAN HARBORS EL DORADO LLC
TSDF Alt EPA ID:	Not reported
TSDF Alt Name:	Not reported
Waste Code Description:	311 - Pharmaceutical waste
RCRA Code:	D001
Meth Code:	H040 - Incineration--Thermal Destruction Other Than Use As A Fuel
Quantity Tons:	0.4325
Waste Quantity:	865
Quantity Unit:	P
Additional Code 1:	Not reported
Additional Code 2:	Not reported
Additional Code 3:	Not reported
Additional Code 4:	Not reported
Additional Code 5:	Not reported
Additional Info:	
Year:	2004
Gen EPA ID:	CAD983617663

Map ID  
Direction  
Distance  
Elevation

MAP FINDINGS

Site

Database(s)

EDR ID Number  
EPA ID Number

**HOLLYWOOD PRESBYTERIAN MEDICAL CENTER (Continued)**

**1000597740**

Shipment Date: 20040816  
Creation Date: 1/4/2005 18:33:27  
Receipt Date: 20040820  
Manifest ID: 23782545  
Trans EPA ID: MAD039322250  
Trans Name: CLEAN HARBORS ENV SERVICES INC  
Trans 2 EPA ID: UTD988074712  
Trans 2 Name: TW COMPANY  
TSDF EPA ID: UTD981552177  
Trans Name: CLEAN HARBORS ARAGONITE LLC  
TSDF Alt EPA ID: Not reported  
TSDF Alt Name: Not reported  
Waste Code Description: 551 - Laboratory waste chemicals 561 Detergent and soap  
RCRA Code: D001  
Meth Code: T03 - Treatment, Incineration  
Quantity Tons: 1.05  
Waste Quantity: 2100  
Quantity Unit: P  
Additional Code 1: Not reported  
Additional Code 2: Not reported  
Additional Code 3: Not reported  
Additional Code 4: Not reported  
Additional Code 5: Not reported

Shipment Date: 20040323  
Creation Date: 11/13/2004 18:30:21  
Receipt Date: 20040409  
Manifest ID: 23451387  
Trans EPA ID: MAD039322250  
Trans Name: CLEAN HARBORS ENV SERVICES INC  
Trans 2 EPA ID: CAD981634116  
Trans 2 Name: RUST & SONS  
TSDF EPA ID: CAD050806850  
Trans Name: CLEAN HARBORS LOS ANGELES LLC  
TSDF Alt EPA ID: HFHQ36 0200  
TSDF Alt Name: Not reported  
Waste Code Description: 551 - Laboratory waste chemicals 561 Detergent and soap  
RCRA Code: D002  
Meth Code: - Not reported  
Quantity Tons: Not reported  
Waste Quantity: 6  
Quantity Unit: P  
Additional Code 1: Not reported  
Additional Code 2: Not reported  
Additional Code 3: Not reported  
Additional Code 4: Not reported  
Additional Code 5: Not reported

Shipment Date: 20040323  
Creation Date: 11/13/2004 18:30:21  
Receipt Date: 20040409  
Manifest ID: 23451387  
Trans EPA ID: MAD039322250  
Trans Name: CLEAN HARBORS ENV SERVICES INC  
Trans 2 EPA ID: CAD981634116  
Trans 2 Name: RUST & SONS  
TSDF EPA ID: CAD050806850

Map ID  
Direction  
Distance  
Elevation

MAP FINDINGS

Site

Database(s)

EDR ID Number  
EPA ID Number

**HOLLYWOOD PRESBYTERIAN MEDICAL CENTER (Continued)**

**1000597740**

Trans Name: CLEAN HARBORS LOS ANGELES LLC  
TSDF Alt EPA ID: HFHQ36 0200  
TSDF Alt Name: Not reported  
Waste Code Description: 551 - Laboratory waste chemicals 561 Detergent and soap  
RCRA Code: Not reported  
Meth Code: - Not reported  
Quantity Tons: Not reported  
Waste Quantity: 200  
Quantity Unit: P  
Additional Code 1: Not reported  
Additional Code 2: Not reported  
Additional Code 3: Not reported  
Additional Code 4: Not reported  
Additional Code 5: Not reported

Shipment Date: 20040323  
Creation Date: 11/13/2004 18:30:21  
Receipt Date: 20040409  
Manifest ID: 23451387  
Trans EPA ID: MAD039322250  
Trans Name: CLEAN HARBORS ENV SERVICES INC  
Trans 2 EPA ID: CAD981634116  
Trans 2 Name: RUST & SONS  
TSDF EPA ID: CAD050806850  
Trans Name: CLEAN HARBORS LOS ANGELES LLC  
TSDF Alt EPA ID: HFHQ36 0200  
TSDF Alt Name: Not reported  
Waste Code Description: 551 - Laboratory waste chemicals 561 Detergent and soap  
RCRA Code: D001  
Meth Code: - Not reported  
Quantity Tons: Not reported  
Waste Quantity: 1650  
Quantity Unit: P  
Additional Code 1: Not reported  
Additional Code 2: Not reported  
Additional Code 3: Not reported  
Additional Code 4: Not reported  
Additional Code 5: Not reported

Shipment Date: 20040323  
Creation Date: 11/13/2004 18:30:21  
Receipt Date: 20040409  
Manifest ID: 23451387  
Trans EPA ID: MAD039322250  
Trans Name: CLEAN HARBORS ENV SERVICES INC  
Trans 2 EPA ID: CAD981634116  
Trans 2 Name: RUST & SONS  
TSDF EPA ID: CAD050806850  
Trans Name: CLEAN HARBORS LOS ANGELES LLC  
TSDF Alt EPA ID: HFHQ36 0200  
TSDF Alt Name: Not reported  
Waste Code Description: 551 - Laboratory waste chemicals 561 Detergent and soap  
RCRA Code: D001  
Meth Code: - Not reported  
Quantity Tons: Not reported  
Waste Quantity: 750  
Quantity Unit: P

Map ID  
Direction  
Distance  
Elevation

MAP FINDINGS

Site

Database(s)

EDR ID Number  
EPA ID Number

**HOLLYWOOD PRESBYTERIAN MEDICAL CENTER (Continued)**

**1000597740**

Additional Code 1: Not reported  
Additional Code 2: Not reported  
Additional Code 3: Not reported  
Additional Code 4: Not reported  
Additional Code 5: Not reported

**Additional Info:**

Year: 2008  
Gen EPA ID: CAD983617663

Shipment Date: 20080828  
Creation Date: 10/21/2008 18:30:17  
Receipt Date: 20080828  
Manifest ID: 002111187FLE  
Trans EPA ID: MAD039322250  
Trans Name: CLEAN HARBORS ENVIRONMENTAL SERVICES INC  
Trans 2 EPA ID: Not reported  
Trans 2 Name: Not reported  
TSDf EPA ID: CAD044429835  
Trans Name: CLEAN HARBORS WILMINGTON LLC  
TSDf Alt EPA ID: Not reported  
TSDf Alt Name: Not reported  
Waste Code Description: 221 - Waste oil and mixed oil  
RCRA Code: Not reported  
Meth Code: H141 - Storage, Bulking, And/Or Transfer Off Site--No Treatment/Recovery (H010-H129) Or (H131-H135)  
  
Quantity Tons: 0.225  
Waste Quantity: 450  
Quantity Unit: P  
Additional Code 1: Not reported  
Additional Code 2: Not reported  
Additional Code 3: Not reported  
Additional Code 4: Not reported  
Additional Code 5: Not reported

Shipment Date: 20080828  
Creation Date: 10/21/2008 18:30:17  
Receipt Date: 20080828  
Manifest ID: 002111187FLE  
Trans EPA ID: MAD039322250  
Trans Name: CLEAN HARBORS ENVIRONMENTAL SERVICES INC  
Trans 2 EPA ID: Not reported  
Trans 2 Name: Not reported  
TSDf EPA ID: CAD044429835  
Trans Name: CLEAN HARBORS WILMINGTON LLC  
TSDf Alt EPA ID: Not reported  
TSDf Alt Name: Not reported  
Waste Code Description: 331 - Off-specification, aged, or surplus organics  
RCRA Code: Not reported  
Meth Code: H141 - Storage, Bulking, And/Or Transfer Off Site--No Treatment/Recovery (H010-H129) Or (H131-H135)  
  
Quantity Tons: 0.0125  
Waste Quantity: 25  
Quantity Unit: P  
Additional Code 1: Not reported  
Additional Code 2: Not reported  
Additional Code 3: Not reported



Map ID  
Direction  
Distance  
Elevation

MAP FINDINGS

Site

Database(s)

EDR ID Number  
EPA ID Number

**HOLLYWOOD PRESBYTERIAN MEDICAL CENTER (Continued)**

**1000597740**

Additional Code 4:	Not reported
Additional Code 5:	Not reported
Shipment Date:	20080828
Creation Date:	10/21/2008 18:30:17
Receipt Date:	20080828
Manifest ID:	002111187FLE
Trans EPA ID:	MAD039322250
Trans Name:	CLEAN HARBORS ENVIRONMENTAL SERVICES INC
Trans 2 EPA ID:	Not reported
Trans 2 Name:	Not reported
TSDF EPA ID:	CAD044429835
Trans Name:	CLEAN HARBORS WILMINGTON LLC
TSDF Alt EPA ID:	Not reported
TSDF Alt Name:	Not reported
Waste Code Description:	331 - Off-specification, aged, or surplus organics
RCRA Code:	D002
Meth Code:	H141 - Storage, Bulking, And/Or Transfer Off Site--No Treatment/Reovery (H010-H129) Or (H131-H135)
Quantity Tons:	0.004
Waste Quantity:	8
Quantity Unit:	P
Additional Code 1:	Not reported
Additional Code 2:	Not reported
Additional Code 3:	Not reported
Additional Code 4:	Not reported
Additional Code 5:	Not reported
Shipment Date:	20080828
Creation Date:	10/21/2008 18:30:17
Receipt Date:	20080828
Manifest ID:	002111187FLE
Trans EPA ID:	MAD039322250
Trans Name:	CLEAN HARBORS ENVIRONMENTAL SERVICES INC
Trans 2 EPA ID:	Not reported
Trans 2 Name:	Not reported
TSDF EPA ID:	CAD044429835
Trans Name:	CLEAN HARBORS WILMINGTON LLC
TSDF Alt EPA ID:	Not reported
TSDF Alt Name:	Not reported
Waste Code Description:	331 - Off-specification, aged, or surplus organics
RCRA Code:	D001
Meth Code:	H141 - Storage, Bulking, And/Or Transfer Off Site--No Treatment/Reovery (H010-H129) Or (H131-H135)
Quantity Tons:	0.525
Waste Quantity:	1050
Quantity Unit:	P
Additional Code 1:	Not reported
Additional Code 2:	Not reported
Additional Code 3:	Not reported
Additional Code 4:	Not reported
Additional Code 5:	Not reported
Shipment Date:	20080414
Creation Date:	7/16/2008 18:30:08
Receipt Date:	20080415
Manifest ID:	001730083FLE

Map ID  
Direction  
Distance  
Elevation

MAP FINDINGS

Site

Database(s)

EDR ID Number  
EPA ID Number

**HOLLYWOOD PRESBYTERIAN MEDICAL CENTER (Continued)**

**1000597740**

Trans EPA ID:	MAD039322250
Trans Name:	CLEAN HARBORS ENVIRONMENTAL SERVICES INC
Trans 2 EPA ID:	Not reported
Trans 2 Name:	Not reported
TSDF EPA ID:	CAD044429835
Trans Name:	CLEAN HARBORS WILMINGTON LLC
TSDF Alt EPA ID:	Not reported
TSDF Alt Name:	Not reported
Waste Code Description:	331 - Off-specification, aged, or surplus organics
RCRA Code:	F003
Meth Code:	H141 - Storage, Bulking, And/Or Transfer Off Site--No Treatment/Reovery (H010-H129) Or (H131-H135)
Quantity Tons:	0.0375
Waste Quantity:	75
Quantity Unit:	P
Additional Code 1:	D001
Additional Code 2:	Not reported
Additional Code 3:	Not reported
Additional Code 4:	Not reported
Additional Code 5:	Not reported
Shipment Date:	20080414
Creation Date:	7/16/2008 18:30:08
Receipt Date:	20080415
Manifest ID:	001730083FLE
Trans EPA ID:	MAD039322250
Trans Name:	CLEAN HARBORS ENVIRONMENTAL SERVICES INC
Trans 2 EPA ID:	Not reported
Trans 2 Name:	Not reported
TSDF EPA ID:	CAD044429835
Trans Name:	CLEAN HARBORS WILMINGTON LLC
TSDF Alt EPA ID:	Not reported
TSDF Alt Name:	Not reported
Waste Code Description:	221 - Waste oil and mixed oil
RCRA Code:	Not reported
Meth Code:	H141 - Storage, Bulking, And/Or Transfer Off Site--No Treatment/Reovery (H010-H129) Or (H131-H135)
Quantity Tons:	0.15
Waste Quantity:	300
Quantity Unit:	P
Additional Code 1:	Not reported
Additional Code 2:	Not reported
Additional Code 3:	Not reported
Additional Code 4:	Not reported
Additional Code 5:	Not reported
Shipment Date:	20080414
Creation Date:	7/16/2008 18:30:08
Receipt Date:	20080415
Manifest ID:	001730083FLE
Trans EPA ID:	MAD039322250
Trans Name:	CLEAN HARBORS ENVIRONMENTAL SERVICES INC
Trans 2 EPA ID:	Not reported
Trans 2 Name:	Not reported
TSDF EPA ID:	CAD044429835
Trans Name:	CLEAN HARBORS WILMINGTON LLC
TSDF Alt EPA ID:	Not reported

Map ID  
Direction  
Distance  
Elevation

MAP FINDINGS

Site

Database(s)

EDR ID Number  
EPA ID Number

**HOLLYWOOD PRESBYTERIAN MEDICAL CENTER (Continued)**

**1000597740**

TSDf Alt Name:	Not reported
Waste Code Description:	221 - Waste oil and mixed oil
RCRA Code:	Not reported
Meth Code:	H141 - Storage, Bulking, And/Or Transfer Off Site--No Treatment/Reovery (H010-H129) Or (H131-H135)
Quantity Tons:	0.075
Waste Quantity:	150
Quantity Unit:	P
Additional Code 1:	Not reported
Additional Code 2:	Not reported
Additional Code 3:	Not reported
Additional Code 4:	Not reported
Additional Code 5:	Not reported
Shipment Date:	20080414
Creation Date:	7/16/2008 18:30:08
Receipt Date:	20080415
Manifest ID:	001730083FLE
Trans EPA ID:	MAD039322250
Trans Name:	CLEAN HARBORS ENVIRONMENTAL SERVICES INC
Trans 2 EPA ID:	Not reported
Trans 2 Name:	Not reported
TSDf EPA ID:	CAD044429835
Trans Name:	CLEAN HARBORS WILMINGTON LLC
TSDf Alt EPA ID:	Not reported
TSDf Alt Name:	Not reported
Waste Code Description:	513 - Empty containers less than 30 gallons
RCRA Code:	Not reported
Meth Code:	H141 - Storage, Bulking, And/Or Transfer Off Site--No Treatment/Reovery (H010-H129) Or (H131-H135)
Quantity Tons:	0.07
Waste Quantity:	140
Quantity Unit:	P
Additional Code 1:	Not reported
Additional Code 2:	Not reported
Additional Code 3:	Not reported
Additional Code 4:	Not reported
Additional Code 5:	Not reported
Shipment Date:	20080414
Creation Date:	9/25/2008 18:30:24
Receipt Date:	20080512
Manifest ID:	001079887FLE
Trans EPA ID:	MAD039322250
Trans Name:	CLEAN HARBORS ENVIRONMENTAL SERVICES INC
Trans 2 EPA ID:	MAD039322250
Trans 2 Name:	CLEAN HARBORS ENV
TSDf EPA ID:	TXD982290140
Trans Name:	CLEAN HARBORS LA PORTA LT
TSDf Alt EPA ID:	Not reported
TSDf Alt Name:	Not reported
Waste Code Description:	- Not reported
RCRA Code:	Not reported
Meth Code:	H141 - Storage, Bulking, And/Or Transfer Off Site--No Treatment/Reovery (H010-H129) Or (H131-H135)
Quantity Tons:	0.0175
Waste Quantity:	35

Map ID  
Direction  
Distance  
Elevation

MAP FINDINGS

Site

Database(s)

EDR ID Number  
EPA ID Number

**HOLLYWOOD PRESBYTERIAN MEDICAL CENTER (Continued)**

**1000597740**

Quantity Unit: P  
Additional Code 1: Not reported  
Additional Code 2: Not reported  
Additional Code 3: Not reported  
Additional Code 4: Not reported  
Additional Code 5: Not reported  
  
Shipment Date: 20080414  
Creation Date: 9/25/2008 18:30:24  
Receipt Date: 20080512  
Manifest ID: 001079887FLE  
Trans EPA ID: MAD039322250  
Trans Name: CLEAN HARBORS ENVIRONMENTAL SERVICES INC  
Trans 2 EPA ID: MAD039322250  
Trans 2 Name: CLEAN HARBORS ENV  
TSDf EPA ID: TXD982290140  
Trans Name: CLEAN HARBORS LA PORTA LT  
TSDf Alt EPA ID: Not reported  
TSDf Alt Name: Not reported  
Waste Code Description: - Not reported  
RCRA Code: Not reported  
Meth Code: H141 - Storage, Bulking, And/Or Transfer Off Site--No  
Treatment/Reovery (H010-H129) Or (H131-H135)  
  
Quantity Tons: 0.02  
Waste Quantity: 40  
Quantity Unit: P  
Additional Code 1: Not reported  
Additional Code 2: Not reported  
Additional Code 3: Not reported  
Additional Code 4: Not reported  
Additional Code 5: Not reported

Additional Info:  
Year: 1994  
Gen EPA ID: CAD983617663  
  
Shipment Date: 19941102  
Creation Date: 10/19/1995 0:00:00  
Receipt Date: 19941107  
Manifest ID: 93301269  
Trans EPA ID: CAD072953771  
Trans Name: Not reported  
Trans 2 EPA ID: Not reported  
Trans 2 Name: Not reported  
TSDf EPA ID: CAT000646117  
Trans Name: Not reported  
TSDf Alt EPA ID: CAT000646117  
TSDf Alt Name: Not reported  
Waste Code Description: 513 - Empty containers less than 30 gallons  
RCRA Code: Not reported  
Meth Code: D80 - Disposal, Land Fill  
Quantity Tons: 0.0475  
Waste Quantity: 95  
Quantity Unit: P  
Additional Code 1: Not reported  
Additional Code 2: Not reported  
Additional Code 3: Not reported

Map ID  
Direction  
Distance  
Elevation

MAP FINDINGS

Site

Database(s)

EDR ID Number  
EPA ID Number

**HOLLYWOOD PRESBYTERIAN MEDICAL CENTER (Continued)**

**1000597740**

Additional Code 4: Not reported  
Additional Code 5: Not reported

**Additional Info:**

Year: 2006  
Gen EPA ID: CAD983617663

Shipment Date: 20061207  
Creation Date: 8/18/2007 18:30:14  
Receipt Date: 20061213  
Manifest ID: 000585455FLE  
Trans EPA ID: MAD039322250  
Trans Name: CLEAN HARBORS ENV SERVICES INC  
Trans 2 EPA ID: Not reported  
Trans 2 Name: Not reported  
TSDf EPA ID: CAD044429835  
Trans Name: CLEAN HARBORS WILMINGTON LLC  
TSDf Alt EPA ID: Not reported  
TSDf Alt Name: Not reported  
Waste Code Description: 212 - Oxygenated solvents (acetone, butanol, ethyl acetate, etc.  
RCRA Code: F005  
Meth Code: H141 - Storage, Bulking, And/Or Transfer Off Site--No Treatment/Reovery (H010-H129) Or (H131-H135)  
Quantity Tons: 0.3  
Waste Quantity: 600  
Quantity Unit: P  
Additional Code 1: F003  
Additional Code 2: D001  
Additional Code 3: Not reported  
Additional Code 4: Not reported  
Additional Code 5: Not reported

Shipment Date: 20061207  
Creation Date: 8/18/2007 18:30:14  
Receipt Date: 20061213  
Manifest ID: 000585455FLE  
Trans EPA ID: MAD039322250  
Trans Name: CLEAN HARBORS ENV SERVICES INC  
Trans 2 EPA ID: Not reported  
Trans 2 Name: Not reported  
TSDf EPA ID: CAD044429835  
Trans Name: CLEAN HARBORS WILMINGTON LLC  
TSDf Alt EPA ID: Not reported  
TSDf Alt Name: Not reported  
Waste Code Description: 331 - Off-specification, aged, or surplus organics  
RCRA Code: D001  
Meth Code: H141 - Storage, Bulking, And/Or Transfer Off Site--No Treatment/Reovery (H010-H129) Or (H131-H135)  
Quantity Tons: 0.015  
Waste Quantity: 30  
Quantity Unit: P  
Additional Code 1: Not reported  
Additional Code 2: Not reported  
Additional Code 3: Not reported  
Additional Code 4: Not reported  
Additional Code 5: Not reported

Map ID  
Direction  
Distance  
Elevation

MAP FINDINGS

Site

Database(s)

EDR ID Number  
EPA ID Number

**HOLLYWOOD PRESBYTERIAN MEDICAL CENTER (Continued)**

**1000597740**

Shipment Date:	20061207
Creation Date:	8/18/2007 18:30:14
Receipt Date:	20061213
Manifest ID:	000585455FLE
Trans EPA ID:	MAD039322250
Trans Name:	CLEAN HARBORS ENV SERVICES INC
Trans 2 EPA ID:	Not reported
Trans 2 Name:	Not reported
TSDF EPA ID:	CAD044429835
Trans Name:	CLEAN HARBORS WILMINGTON LLC
TSDF Alt EPA ID:	Not reported
TSDF Alt Name:	Not reported
Waste Code Description:	331 - Off-specification, aged, or surplus organics
RCRA Code:	F005
Meth Code:	H141 - Storage, Bulking, And/Or Transfer Off Site--No Treatment/Reovery (H010-H129) Or (H131-H135)
Quantity Tons:	0.15
Waste Quantity:	300
Quantity Unit:	P
Additional Code 1:	F003
Additional Code 2:	D001
Additional Code 3:	Not reported
Additional Code 4:	Not reported
Additional Code 5:	Not reported
Shipment Date:	20061207
Creation Date:	8/18/2007 18:30:14
Receipt Date:	20061213
Manifest ID:	000585455FLE
Trans EPA ID:	MAD039322250
Trans Name:	CLEAN HARBORS ENV SERVICES INC
Trans 2 EPA ID:	Not reported
Trans 2 Name:	Not reported
TSDF EPA ID:	CAD044429835
Trans Name:	CLEAN HARBORS WILMINGTON LLC
TSDF Alt EPA ID:	Not reported
TSDF Alt Name:	Not reported
Waste Code Description:	212 - Oxygenated solvents (acetone, butanol, ethyl acetate, etc.
RCRA Code:	F005
Meth Code:	H141 - Storage, Bulking, And/Or Transfer Off Site--No Treatment/Reovery (H010-H129) Or (H131-H135)
Quantity Tons:	0.3
Waste Quantity:	600
Quantity Unit:	P
Additional Code 1:	F003
Additional Code 2:	D001
Additional Code 3:	Not reported
Additional Code 4:	Not reported
Additional Code 5:	Not reported
Shipment Date:	20060830
Creation Date:	2/22/2007 18:30:13
Receipt Date:	20060906
Manifest ID:	23456671
Trans EPA ID:	MAD039322250
Trans Name:	CLEAN HARBORS ENV SERVICES INC
Trans 2 EPA ID:	UTD988074712

Map ID  
Direction  
Distance  
Elevation

MAP FINDINGS

Site

Database(s)

EDR ID Number  
EPA ID Number

**HOLLYWOOD PRESBYTERIAN MEDICAL CENTER (Continued)**

**1000597740**

Trans 2 Name: TW COMPANY  
TSDF EPA ID: UTD981552177  
Trans Name: CLEAN HARBORS ARAGONITE LLC  
TSDF Alt EPA ID: Not reported  
TSDF Alt Name: Not reported  
Waste Code Description: 212 - Oxygenated solvents (acetone, butanol, ethyl acetate, etc.  
RCRA Code: D001  
Meth Code: R01 - Recycler  
Quantity Tons: 1.75  
Waste Quantity: 3500  
Quantity Unit: P  
Additional Code 1: Not reported  
Additional Code 2: Not reported  
Additional Code 3: Not reported  
Additional Code 4: Not reported  
Additional Code 5: Not reported

Shipment Date: 20060830  
Creation Date: 2/22/2007 18:30:13  
Receipt Date: 20060906  
Manifest ID: 23456671  
Trans EPA ID: MAD039322250  
Trans Name: CLEAN HARBORS ENV SERVICES INC  
Trans 2 EPA ID: UTD988074712  
Trans 2 Name: TW COMPANY  
TSDF EPA ID: UTD981552177  
Trans Name: CLEAN HARBORS ARAGONITE LLC  
TSDF Alt EPA ID: Not reported  
TSDF Alt Name: Not reported  
Waste Code Description: 551 - Laboratory waste chemicals 561 Detergent and soap  
RCRA Code: D002  
Meth Code: T03 - Treatment, Incineration  
Quantity Tons: 0.015  
Waste Quantity: 30  
Quantity Unit: P  
Additional Code 1: Not reported  
Additional Code 2: Not reported  
Additional Code 3: Not reported  
Additional Code 4: Not reported  
Additional Code 5: Not reported

Shipment Date: 20060830  
Creation Date: 2/22/2007 18:30:13  
Receipt Date: 20060906  
Manifest ID: 23456671  
Trans EPA ID: MAD039322250  
Trans Name: CLEAN HARBORS ENV SERVICES INC  
Trans 2 EPA ID: UTD988074712  
Trans 2 Name: TW COMPANY  
TSDF EPA ID: UTD981552177  
Trans Name: CLEAN HARBORS ARAGONITE LLC  
TSDF Alt EPA ID: Not reported  
TSDF Alt Name: Not reported  
Waste Code Description: 212 - Oxygenated solvents (acetone, butanol, ethyl acetate, etc.  
RCRA Code: D001  
Meth Code: R01 - Recycler  
Quantity Tons: 0.45

Map ID  
Direction  
Distance  
Elevation

MAP FINDINGS

Site

Database(s)

EDR ID Number  
EPA ID Number

**HOLLYWOOD PRESBYTERIAN MEDICAL CENTER (Continued)**

**1000597740**

Waste Quantity: 900  
Quantity Unit: P  
Additional Code 1: Not reported  
Additional Code 2: Not reported  
Additional Code 3: Not reported  
Additional Code 4: Not reported  
Additional Code 5: Not reported

Shipment Date: 20060807  
Creation Date: 11/29/2006 18:30:05  
Receipt Date: 20060819  
Manifest ID: 25195425  
Trans EPA ID: CAD073609893  
Trans Name: KARCHER ENVIRONMENTAL INC  
Trans 2 EPA ID: CAR000065599  
Trans 2 Name: ENVIRONMENTAL MANAGEMENT TECHS  
TSDF EPA ID: CAD088504881  
Trans Name: KINSBURSKY BROTHERS INC  
TSDF Alt EPA ID: CAD088504881  
TSDF Alt Name: Not reported  
Waste Code Description: 181 - Other inorganic solid waste Organics  
RCRA Code: D008  
Meth Code: H01 - Transfer Station  
Quantity Tons: 0.4  
Waste Quantity: 800  
Quantity Unit: P  
Additional Code 1: Not reported  
Additional Code 2: Not reported  
Additional Code 3: Not reported  
Additional Code 4: Not reported  
Additional Code 5: Not reported

Additional Info:  
Year: 2009  
Gen EPA ID: CAD983617663

Shipment Date: 20090930  
Creation Date: 12/8/2009 18:30:31  
Receipt Date: 20090930  
Manifest ID: 001205415FLE  
Trans EPA ID: MAD039322250  
Trans Name: CLEAN HARBORS ENVIRONMENTAL SERVICES INC  
Trans 2 EPA ID: Not reported  
Trans 2 Name: Not reported  
TSDF EPA ID: CAD044429835  
Trans Name: CLEAN HARBORS WILMINGTON LLC  
TSDF Alt EPA ID: Not reported  
TSDF Alt Name: Not reported  
Waste Code Description: 221 - Waste oil and mixed oil  
RCRA Code: Not reported  
Meth Code: H141 - Storage, Bulking, And/Or Transfer Off Site--No Treatment/Reovery (H010-H129) Or (H131-H135)  
Quantity Tons: 0.065  
Waste Quantity: 130  
Quantity Unit: P  
Additional Code 1: Not reported  
Additional Code 2: Not reported



Map ID  
Direction  
Distance  
Elevation

MAP FINDINGS

Site

Database(s)

EDR ID Number  
EPA ID Number

**HOLLYWOOD PRESBYTERIAN MEDICAL CENTER (Continued)**

**1000597740**

Additional Code 3:	Not reported
Additional Code 4:	Not reported
Additional Code 5:	Not reported
Shipment Date:	20090930
Creation Date:	12/8/2009 18:30:31
Receipt Date:	20090930
Manifest ID:	001205415FLE
Trans EPA ID:	MAD039322250
Trans Name:	CLEAN HARBORS ENVIRONMENTAL SERVICES INC
Trans 2 EPA ID:	Not reported
Trans 2 Name:	Not reported
TSDf EPA ID:	CAD044429835
Trans Name:	CLEAN HARBORS WILMINGTON LLC
TSDf Alt EPA ID:	Not reported
TSDf Alt Name:	Not reported
Waste Code Description:	221 - Waste oil and mixed oil
RCRA Code:	Not reported
Meth Code:	H141 - Storage, Bulking, And/Or Transfer Off Site--No Treatment/Reovery (H010-H129) Or (H131-H135)
Quantity Tons:	0.1
Waste Quantity:	200
Quantity Unit:	P
Additional Code 1:	Not reported
Additional Code 2:	Not reported
Additional Code 3:	Not reported
Additional Code 4:	Not reported
Additional Code 5:	Not reported
Shipment Date:	20090930
Creation Date:	12/8/2009 18:30:31
Receipt Date:	20090930
Manifest ID:	001205415FLE
Trans EPA ID:	MAD039322250
Trans Name:	CLEAN HARBORS ENVIRONMENTAL SERVICES INC
Trans 2 EPA ID:	Not reported
Trans 2 Name:	Not reported
TSDf EPA ID:	CAD044429835
Trans Name:	CLEAN HARBORS WILMINGTON LLC
TSDf Alt EPA ID:	Not reported
TSDf Alt Name:	Not reported
Waste Code Description:	352 - Other organic solids
RCRA Code:	Not reported
Meth Code:	H141 - Storage, Bulking, And/Or Transfer Off Site--No Treatment/Reovery (H010-H129) Or (H131-H135)
Quantity Tons:	0.125
Waste Quantity:	250
Quantity Unit:	P
Additional Code 1:	Not reported
Additional Code 2:	Not reported
Additional Code 3:	Not reported
Additional Code 4:	Not reported
Additional Code 5:	Not reported
Shipment Date:	20090930
Creation Date:	12/8/2009 18:30:31
Receipt Date:	20090930

Map ID  
Direction  
Distance  
Elevation

MAP FINDINGS

Site

Database(s)

EDR ID Number  
EPA ID Number

**HOLLYWOOD PRESBYTERIAN MEDICAL CENTER (Continued)**

**1000597740**

Manifest ID:	001205415FLE
Trans EPA ID:	MAD039322250
Trans Name:	CLEAN HARBORS ENVIRONMENTAL SERVICES INC
Trans 2 EPA ID:	Not reported
Trans 2 Name:	Not reported
TSDf EPA ID:	CAD044429835
Trans Name:	CLEAN HARBORS WILMINGTON LLC
TSDf Alt EPA ID:	Not reported
TSDf Alt Name:	Not reported
Waste Code Description:	331 - Off-specification, aged, or surplus organics
RCRA Code:	F003
Meth Code:	H141 - Storage, Bulking, And/Or Transfer Off Site--No Treatment/Reovery (H010-H129) Or (H131-H135)
Quantity Tons:	0.045
Waste Quantity:	90
Quantity Unit:	P
Additional Code 1:	D001
Additional Code 2:	Not reported
Additional Code 3:	Not reported
Additional Code 4:	Not reported
Additional Code 5:	Not reported
Shipment Date:	20090911
Creation Date:	3/5/2010 18:31:07
Receipt Date:	20090921
Manifest ID:	002637089FLE
Trans EPA ID:	MAD039322250
Trans Name:	CLEAN HARBORS ENVIRONMENTAL SERVICES INC
Trans 2 EPA ID:	UTR000007708
Trans 2 Name:	SLT EXPRESSWAY
TSDf EPA ID:	TXD055141378
Trans Name:	CLEAN HARBORS DEER PARK LP
TSDf Alt EPA ID:	Not reported
TSDf Alt Name:	Not reported
Waste Code Description:	221 - Waste oil and mixed oil
RCRA Code:	Not reported
Meth Code:	H040 - Incineration--Thermal Destruction Other Than Use As A Fuel
Quantity Tons:	0.1125
Waste Quantity:	225
Quantity Unit:	P
Additional Code 1:	Not reported
Additional Code 2:	Not reported
Additional Code 3:	Not reported
Additional Code 4:	Not reported
Additional Code 5:	Not reported
Shipment Date:	20090911
Creation Date:	3/5/2010 18:31:07
Receipt Date:	20090921
Manifest ID:	002637089FLE
Trans EPA ID:	MAD039322250
Trans Name:	CLEAN HARBORS ENVIRONMENTAL SERVICES INC
Trans 2 EPA ID:	UTR000007708
Trans 2 Name:	SLT EXPRESSWAY
TSDf EPA ID:	TXD055141378
Trans Name:	CLEAN HARBORS DEER PARK LP
TSDf Alt EPA ID:	Not reported

Map ID  
Direction  
Distance  
Elevation

MAP FINDINGS

Site

Database(s)

EDR ID Number  
EPA ID Number

**HOLLYWOOD PRESBYTERIAN MEDICAL CENTER (Continued)**

**1000597740**

TSDf Alt Name: Not reported  
Waste Code Description: 331 - Off-specification, aged, or surplus organics  
RCRA Code: Not reported  
Meth Code: H040 - Incineration--Thermal Destruction Other Than Use As A Fuel  
Quantity Tons: 0.0875  
Waste Quantity: 175  
Quantity Unit: P  
Additional Code 1: Not reported  
Additional Code 2: Not reported  
Additional Code 3: Not reported  
Additional Code 4: Not reported  
Additional Code 5: Not reported

Shipment Date: 20090911  
Creation Date: 3/5/2010 18:31:07  
Receipt Date: 20090921  
Manifest ID: 002637089FLE  
Trans EPA ID: MAD039322250  
Trans Name: CLEAN HARBORS ENVIRONMENTAL SERVICES INC  
Trans 2 EPA ID: UTR000007708  
Trans 2 Name: SLT EXPRESSWAY  
TSDf EPA ID: TXD055141378  
Trans Name: CLEAN HARBORS DEER PARK LP  
TSDf Alt EPA ID: Not reported  
TSDf Alt Name: Not reported  
Waste Code Description: 331 - Off-specification, aged, or surplus organics  
RCRA Code: F003  
Meth Code: H040 - Incineration--Thermal Destruction Other Than Use As A Fuel  
Quantity Tons: 0.225  
Waste Quantity: 450  
Quantity Unit: P  
Additional Code 1: D001  
Additional Code 2: Not reported  
Additional Code 3: Not reported  
Additional Code 4: Not reported  
Additional Code 5: Not reported

Shipment Date: 20090911  
Creation Date: 3/5/2010 18:31:07  
Receipt Date: 20090921  
Manifest ID: 002637089FLE  
Trans EPA ID: MAD039322250  
Trans Name: CLEAN HARBORS ENVIRONMENTAL SERVICES INC  
Trans 2 EPA ID: UTR000007708  
Trans 2 Name: SLT EXPRESSWAY  
TSDf EPA ID: TXD055141378  
Trans Name: CLEAN HARBORS DEER PARK LP  
TSDf Alt EPA ID: Not reported  
TSDf Alt Name: Not reported  
Waste Code Description: 331 - Off-specification, aged, or surplus organics  
RCRA Code: F003  
Meth Code: H040 - Incineration--Thermal Destruction Other Than Use As A Fuel  
Quantity Tons: 0.1125  
Waste Quantity: 225  
Quantity Unit: P  
Additional Code 1: D001  
Additional Code 2: Not reported

Map ID  
Direction  
Distance  
Elevation

MAP FINDINGS

Site

Database(s)

EDR ID Number  
EPA ID Number

**HOLLYWOOD PRESBYTERIAN MEDICAL CENTER (Continued)**

**1000597740**

Additional Code 3:	Not reported
Additional Code 4:	Not reported
Additional Code 5:	Not reported
Shipment Date:	20090602
Creation Date:	9/23/2009 18:30:21
Receipt Date:	20090604
Manifest ID:	002634632FLE
Trans EPA ID:	MAD039322250
Trans Name:	CLEAN HARBORS ENVIRONMENTAL SERVICES INC
Trans 2 EPA ID:	Not reported
Trans 2 Name:	Not reported
TSDf EPA ID:	CAD044429835
Trans Name:	CLEAN HARBORS WILMINGTON LLC
TSDf Alt EPA ID:	Not reported
TSDf Alt Name:	Not reported
Waste Code Description:	221 - Waste oil and mixed oil
RCRA Code:	Not reported
Meth Code:	H141 - Storage, Bulking, And/Or Transfer Off Site--No Treatment/Reovery (H010-H129) Or (H131-H135)
Quantity Tons:	0.16
Waste Quantity:	320
Quantity Unit:	P
Additional Code 1:	Not reported
Additional Code 2:	Not reported
Additional Code 3:	Not reported
Additional Code 4:	Not reported
Additional Code 5:	Not reported
Shipment Date:	20090602
Creation Date:	Not reported
Receipt Date:	Not reported
Manifest ID:	002634632FLE
Trans EPA ID:	MAD039322250
Trans Name:	CLEAN HARBORS ENVIRONMENTAL SERVICES INC
Trans 2 EPA ID:	Not reported
Trans 2 Name:	Not reported
TSDf EPA ID:	CAD044429835
Trans Name:	CLEAN HARBORS WILMINGTON LLC
TSDf Alt EPA ID:	Not reported
TSDf Alt Name:	Not reported
Waste Code Description:	513 - Empty containers less than 30 gallons
RCRA Code:	Not reported
Meth Code:	H141 - Storage, Bulking, And/Or Transfer Off Site--No Treatment/Reovery (H010-H129) Or (H131-H135)
Quantity Tons:	0.025
Waste Quantity:	50
Quantity Unit:	P
Additional Code 1:	Not reported
Additional Code 2:	Not reported
Additional Code 3:	Not reported
Additional Code 4:	Not reported
Additional Code 5:	Not reported
Additional Info:	
Year:	1996
Gen EPA ID:	CAD983617663

Map ID  
Direction  
Distance  
Elevation

MAP FINDINGS

Site

Database(s)

EDR ID Number  
EPA ID Number

**HOLLYWOOD PRESBYTERIAN MEDICAL CENTER (Continued)**

**1000597740**

Shipment Date: 19960401  
Creation Date: 10/16/1996 0:00:00  
Receipt Date: 19960401  
Manifest ID: 95197650  
Trans EPA ID: CAD981455520  
Trans Name: Not reported  
Trans 2 EPA ID: Not reported  
Trans 2 Name: Not reported  
TSDF EPA ID: CAD009007626  
Trans Name: Not reported  
TSDF Alt EPA ID: Not reported  
TSDF Alt Name: Not reported  
Waste Code Description: 151 - Asbestos-containing waste  
RCRA Code: Not reported  
Meth Code: D80 - Disposal, Land Fill  
Quantity Tons: 25.284  
Waste Quantity: 30  
Quantity Unit: Y  
Additional Code 1: Not reported  
Additional Code 2: Not reported  
Additional Code 3: Not reported  
Additional Code 4: Not reported  
Additional Code 5: Not reported

Shipment Date: 19960123  
Creation Date: 10/9/1996 0:00:00  
Receipt Date: 19960123  
Manifest ID: 95198117  
Trans EPA ID: CAD981455520  
Trans Name: Not reported  
Trans 2 EPA ID: Not reported  
Trans 2 Name: Not reported  
TSDF EPA ID: CAD009007626  
Trans Name: Not reported  
TSDF Alt EPA ID: CAD009007626  
TSDF Alt Name: Not reported  
Waste Code Description: 151 - Asbestos-containing waste  
RCRA Code: Not reported  
Meth Code: D80 - Disposal, Land Fill  
Quantity Tons: 29.498  
Waste Quantity: 35  
Quantity Unit: Y  
Additional Code 1: Not reported  
Additional Code 2: Not reported  
Additional Code 3: Not reported  
Additional Code 4: Not reported  
Additional Code 5: Not reported

**Additional Info:**

Year: 2015  
Gen EPA ID: CAD983617663

Shipment Date: 20151202  
Creation Date: 6/11/2016 18:30:14  
Receipt Date: 20151214  
Manifest ID: 015367025JJK  
Trans EPA ID: MNS000110924

Map ID  
Direction  
Distance  
Elevation

MAP FINDINGS

Site

Database(s)

EDR ID Number  
EPA ID Number

**HOLLYWOOD PRESBYTERIAN MEDICAL CENTER (Continued)**

**1000597740**

Trans Name: STERICYCLE SPECIALTY WASTE SOLUTIONS INC (LA)  
Trans 2 EPA ID: MAD039322250  
Trans 2 Name: CLEAN HARBORS ENV SERVICES  
TSDF EPA ID: UTD981552177  
Trans Name: CLEAN HARBORS ARAGONITE LLC  
TSDF Alt EPA ID: Not reported  
TSDF Alt Name: Not reported  
Waste Code Description: 551 - Laboratory waste chemicals 561 Detergent and soap  
RCRA Code: Not reported  
Meth Code: H040 - Incineration--Thermal Destruction Other Than Use As A Fuel  
Quantity Tons: 0.184  
Waste Quantity: 368  
Quantity Unit: P  
Additional Code 1: Not reported  
Additional Code 2: Not reported  
Additional Code 3: Not reported  
Additional Code 4: Not reported  
Additional Code 5: Not reported

Shipment Date: 20151202  
Creation Date: 2/8/2016 22:17:20  
Receipt Date: 20151210  
Manifest ID: 015367024JJK  
Trans EPA ID: MNS000110924  
Trans Name: STERICYCLE SPECIALTY WASTE SOLUTIONS INC (LA)  
Trans 2 EPA ID: Not reported  
Trans 2 Name: Not reported  
TSDF EPA ID: CAD008364432  
Trans Name: RHO-CHEM LLC  
TSDF Alt EPA ID: Not reported  
TSDF Alt Name: Not reported  
Waste Code Description: 311 - Pharmaceutical waste  
RCRA Code: D024  
Meth Code: H141 - Storage, Bulking, And/Or Transfer Off Site--No Treatment/Reovery (H010-H129) Or (H131-H135)  
Quantity Tons: 0.0205  
Waste Quantity: 41  
Quantity Unit: P  
Additional Code 1: D011  
Additional Code 2: D010  
Additional Code 3: D009  
Additional Code 4: D007  
Additional Code 5: Not reported

Shipment Date: 20151202  
Creation Date: 2/8/2016 22:17:20  
Receipt Date: 20151210  
Manifest ID: 015367024JJK  
Trans EPA ID: MNS000110924  
Trans Name: STERICYCLE SPECIALTY WASTE SOLUTIONS INC (LA)  
Trans 2 EPA ID: Not reported  
Trans 2 Name: Not reported  
TSDF EPA ID: CAD008364432  
Trans Name: RHO-CHEM LLC  
TSDF Alt EPA ID: Not reported  
TSDF Alt Name: Not reported  
Waste Code Description: 551 - Laboratory waste chemicals 561 Detergent and soap

Map ID  
Direction  
Distance  
Elevation

MAP FINDINGS

Site

Database(s)

EDR ID Number  
EPA ID Number

**HOLLYWOOD PRESBYTERIAN MEDICAL CENTER (Continued)**

**1000597740**

RCRA Code: F003  
Meth Code: H061 - Fuel Blending Prior To Energy Recovery At Another Site  
Quantity Tons: 0.1295  
Waste Quantity: 259  
Quantity Unit: P  
Additional Code 1: D001  
Additional Code 2: Not reported  
Additional Code 3: Not reported  
Additional Code 4: Not reported  
Additional Code 5: Not reported

Shipment Date: 20151202  
Creation Date: 2/8/2016 22:17:20  
Receipt Date: 20151210  
Manifest ID: 015367024JJK  
Trans EPA ID: MNS000110924  
Trans Name: STERICYCLE SPECIALTY WASTE SOLUTIONS INC (LA)  
Trans 2 EPA ID: Not reported  
Trans 2 Name: Not reported  
TSDf EPA ID: CAD008364432  
Trans Name: RHO-CHEM LLC  
TSDf Alt EPA ID: Not reported  
TSDf Alt Name: Not reported  
Waste Code Description: 551 - Laboratory waste chemicals 561 Detergent and soap  
RCRA Code: F003  
Meth Code: H061 - Fuel Blending Prior To Energy Recovery At Another Site  
Quantity Tons: 0.119  
Waste Quantity: 238  
Quantity Unit: P  
Additional Code 1: D001  
Additional Code 2: Not reported  
Additional Code 3: Not reported  
Additional Code 4: Not reported  
Additional Code 5: Not reported

Shipment Date: 20151013  
Creation Date: 1/5/2016 22:35:46  
Receipt Date: 20151015  
Manifest ID: 015132606JJK  
Trans EPA ID: MNS000110924  
Trans Name: STERICYCLE SPECIALTY WASTE SOLUTIONS INC (LA)  
Trans 2 EPA ID: CAR000177576  
Trans 2 Name: DOUBLE BARREL ENVIRONMENTAL SERVICES INC  
TSDf EPA ID: CAD008364432  
Trans Name: RHO-CHEM LLC  
TSDf Alt EPA ID: Not reported  
TSDf Alt Name: Not reported  
Waste Code Description: 551 - Laboratory waste chemicals 561 Detergent and soap  
RCRA Code: F003  
Meth Code: H061 - Fuel Blending Prior To Energy Recovery At Another Site  
Quantity Tons: 0.22935  
Waste Quantity: 55  
Quantity Unit: G  
Additional Code 1: D001  
Additional Code 2: Not reported  
Additional Code 3: Not reported  
Additional Code 4: Not reported

Map ID  
Direction  
Distance  
Elevation

MAP FINDINGS

Site

Database(s)

EDR ID Number  
EPA ID Number

**HOLLYWOOD PRESBYTERIAN MEDICAL CENTER (Continued)**

**1000597740**

Additional Code 5:	Not reported
Shipment Date:	20151013
Creation Date:	1/5/2016 22:35:46
Receipt Date:	20151015
Manifest ID:	015132606JJK
Trans EPA ID:	MNS000110924
Trans Name:	STERICYCLE SPECIALTY WASTE SOLUTIONS INC (LA)
Trans 2 EPA ID:	CAR000177576
Trans 2 Name:	DOUBLE BARREL ENVIRONMENTAL SERVICES INC
TSDf EPA ID:	CAD008364432
Trans Name:	RHO-CHEM LLC
TSDf Alt EPA ID:	Not reported
TSDf Alt Name:	Not reported
Waste Code Description:	551 - Laboratory waste chemicals 561 Detergent and soap
RCRA Code:	F003
Meth Code:	H061 - Fuel Blending Prior To Energy Recovery At Another Site
Quantity Tons:	0.22935
Waste Quantity:	55
Quantity Unit:	G
Additional Code 1:	D001
Additional Code 2:	Not reported
Additional Code 3:	Not reported
Additional Code 4:	Not reported
Additional Code 5:	Not reported
Shipment Date:	20151013
Creation Date:	1/5/2016 22:35:46
Receipt Date:	20151015
Manifest ID:	015132606JJK
Trans EPA ID:	MNS000110924
Trans Name:	STERICYCLE SPECIALTY WASTE SOLUTIONS INC (LA)
Trans 2 EPA ID:	CAR000177576
Trans 2 Name:	DOUBLE BARREL ENVIRONMENTAL SERVICES INC
TSDf EPA ID:	CAD008364432
Trans Name:	RHO-CHEM LLC
TSDf Alt EPA ID:	Not reported
TSDf Alt Name:	Not reported
Waste Code Description:	311 - Pharmaceutical waste
RCRA Code:	D024
Meth Code:	H141 - Storage, Bulking, And/Or Transfer Off Site--No Treatment/Recovery (H010-H129) Or (H131-H135)
Quantity Tons:	0.009
Waste Quantity:	18
Quantity Unit:	P
Additional Code 1:	D011
Additional Code 2:	D010
Additional Code 3:	D009
Additional Code 4:	D007
Additional Code 5:	Not reported
Shipment Date:	20151013
Creation Date:	5/4/2016 22:15:48
Receipt Date:	20151022
Manifest ID:	015132605JJK
Trans EPA ID:	MNS000110924
Trans Name:	STERICYCLE SPECIALTY WASTE SOLUTIONS INC (LA)



Map ID  
Direction  
Distance  
Elevation

MAP FINDINGS

Site

Database(s)

EDR ID Number  
EPA ID Number

**HOLLYWOOD PRESBYTERIAN MEDICAL CENTER (Continued)**

**1000597740**

Trans 2 EPA ID: MAD039322250  
Trans 2 Name: CLEAN HARBORS  
TSDF EPA ID: UTD981552177  
Trans Name: CLEAN HARBORS ARAGONITE LLC  
TSDF Alt EPA ID: Not reported  
TSDF Alt Name: Not reported  
Waste Code Description: 551 - Laboratory waste chemicals 561 Detergent and soap  
RCRA Code: Not reported  
Meth Code: H040 - Incineration--Thermal Destruction Other Than Use As A Fuel  
Quantity Tons: 0.1945  
Waste Quantity: 389  
Quantity Unit: P  
Additional Code 1: Not reported  
Additional Code 2: Not reported  
Additional Code 3: Not reported  
Additional Code 4: Not reported  
Additional Code 5: Not reported

Shipment Date: 20150910  
Creation Date: 11/4/2015 22:15:36  
Receipt Date: 20150917  
Manifest ID: 014771872JJK  
Trans EPA ID: MNS000110924  
Trans Name: STERICYCLE SPECIALTY WASTE SOLUTIONS INC (LA)  
Trans 2 EPA ID: Not reported  
Trans 2 Name: Not reported  
TSDF EPA ID: CAD008364432  
Trans Name: RHO-CHEM LLC  
TSDF Alt EPA ID: Not reported  
TSDF Alt Name: Not reported  
Waste Code Description: 223 - Unspecified oil-containing waste  
RCRA Code: Not reported  
Meth Code: H141 - Storage, Bulking, And/Or Transfer Off Site--No Treatment/Reovery (H010-H129) Or (H131-H135)  
Quantity Tons: 0.22935  
Waste Quantity: 55  
Quantity Unit: G  
Additional Code 1: Not reported  
Additional Code 2: Not reported  
Additional Code 3: Not reported  
Additional Code 4: Not reported  
Additional Code 5: Not reported

Shipment Date: 20150819  
Creation Date: Not reported  
Receipt Date: Not reported  
Manifest ID: 014434428JJK  
Trans EPA ID: MNS000110924  
Trans Name: STERICYCLE SPECIALTY WASTE SOLUTIONS INC (LA)  
Trans 2 EPA ID: CAR000177576  
Trans 2 Name: DOUBLE BARREL ENVIRONMENTAL SERVICES INC  
TSDF EPA ID: CAD982444481  
Trans Name: FILTER RECYCLING SERVICES INC  
TSDF Alt EPA ID: Not reported  
TSDF Alt Name: Not reported  
Waste Code Description: 221 - Waste oil and mixed oil  
RCRA Code: Not reported

Map ID  
Direction  
Distance  
Elevation

MAP FINDINGS

Site

Database(s)

EDR ID Number  
EPA ID Number

**HOLLYWOOD PRESBYTERIAN MEDICAL CENTER (Continued)**

**1000597740**

Meth Code: H141 - Storage, Bulking, And/Or Transfer Off Site--No  
Treatment/Reovery (H010-H129) Or (H131-H135)  
Quantity Tons: 0.024  
Waste Quantity: 48  
Quantity Unit: P  
Additional Code 1: Not reported  
Additional Code 2: Not reported  
Additional Code 3: Not reported  
Additional Code 4: Not reported  
Additional Code 5: Not reported

**Additional Info:**

Year: 2005  
Gen EPA ID: CAD983617663

Shipment Date: 20050725  
Creation Date: 10/11/2005 18:32:36  
Receipt Date: 20050728  
Manifest ID: 24674679  
Trans EPA ID: MAD039322250  
Trans Name: CLEAN HARBORS ENV SERVICES INC  
Trans 2 EPA ID: NED986382133  
Trans 2 Name: SMITH SYSTEMS TRANSPORT INC  
TSDf EPA ID: UTD981552177  
Trans Name: CLEAN HARBORS ARAGONITE LLC  
TSDf Alt EPA ID: Not reported  
TSDf Alt Name: Not reported  
Waste Code Description: 331 - Off-specification, aged, or surplus organics  
RCRA Code: D001  
Meth Code: T01 - Treatment, Tank  
Quantity Tons: 0.9  
Waste Quantity: 1800  
Quantity Unit: P  
Additional Code 1: Not reported  
Additional Code 2: Not reported  
Additional Code 3: Not reported  
Additional Code 4: Not reported  
Additional Code 5: Not reported

Shipment Date: 20050201  
Creation Date: 6/3/2005 18:31:06  
Receipt Date: 20050203  
Manifest ID: 24164307  
Trans EPA ID: MAD039322250  
Trans Name: CLEAN HARBORS ENV SERVICES INC  
Trans 2 EPA ID: Not reported  
Trans 2 Name: Not reported  
TSDf EPA ID: UTD981552177  
Trans Name: CLEAN HARBORS ARAGONITE LLC  
TSDf Alt EPA ID: Not reported  
TSDf Alt Name: Not reported  
Waste Code Description: 725 - Liquids with mercury > 20 mg/l  
RCRA Code: D009  
Meth Code: T03 - Treatment, Incineration  
Quantity Tons: 0.015  
Waste Quantity: 30  
Quantity Unit: P

Map ID  
Direction  
Distance  
Elevation

MAP FINDINGS

Site

Database(s)

EDR ID Number  
EPA ID Number

**HOLLYWOOD PRESBYTERIAN MEDICAL CENTER (Continued)**

**1000597740**

Additional Code 1: Not reported  
Additional Code 2: Not reported  
Additional Code 3: Not reported  
Additional Code 4: Not reported  
Additional Code 5: Not reported  
  
Shipment Date: 20050201  
Creation Date: 6/3/2005 18:31:06  
Receipt Date: 20050203  
Manifest ID: 24164307  
Trans EPA ID: MAD039322250  
Trans Name: CLEAN HARBORS ENV SERVICES INC  
Trans 2 EPA ID: Not reported  
Trans 2 Name: Not reported  
TSDF EPA ID: UTD981552177  
Trans Name: CLEAN HARBORS ARAGONITE LLC  
TSDF Alt EPA ID: Not reported  
TSDF Alt Name: Not reported  
Waste Code Description: 551 - Laboratory waste chemicals 561 Detergent and soap  
RCRA Code: D001  
Meth Code: R01 - Recycler  
Quantity Tons: 0.575  
Waste Quantity: 1150  
Quantity Unit: P  
Additional Code 1: Not reported  
Additional Code 2: Not reported  
Additional Code 3: Not reported  
Additional Code 4: Not reported  
Additional Code 5: Not reported

Shipment Date: 20050201  
Creation Date: 6/3/2005 18:31:06  
Receipt Date: 20050203  
Manifest ID: 24164307  
Trans EPA ID: MAD039322250  
Trans Name: CLEAN HARBORS ENV SERVICES INC  
Trans 2 EPA ID: Not reported  
Trans 2 Name: Not reported  
TSDF EPA ID: UTD981552177  
Trans Name: CLEAN HARBORS ARAGONITE LLC  
TSDF Alt EPA ID: Not reported  
TSDF Alt Name: Not reported  
Waste Code Description: 551 - Laboratory waste chemicals 561 Detergent and soap  
RCRA Code: D001  
Meth Code: T03 - Treatment, Incineration  
Quantity Tons: 0.0475  
Waste Quantity: 95  
Quantity Unit: P  
Additional Code 1: Not reported  
Additional Code 2: Not reported  
Additional Code 3: Not reported  
Additional Code 4: Not reported  
Additional Code 5: Not reported

Additional Info:  
Year: 2001  
Gen EPA ID: CAD983617663

Map ID  
Direction  
Distance  
Elevation

MAP FINDINGS

Site

Database(s)

EDR ID Number  
EPA ID Number

**HOLLYWOOD PRESBYTERIAN MEDICAL CENTER (Continued)**

**1000597740**

Shipment Date: 20011106  
Creation Date: 1/16/2002 0:00:00  
Receipt Date: 20011106  
Manifest ID: 21437204  
Trans EPA ID: CAD980814347  
Trans Name: Not reported  
Trans 2 EPA ID: Not reported  
Trans 2 Name: Not reported  
TSDF EPA ID: CAD028409019  
Trans Name: Not reported  
TSDF Alt EPA ID: Not reported  
TSDF Alt Name: Not reported  
Waste Code Description: 551 - Laboratory waste chemicals 561 Detergent and soap  
RCRA Code: D001  
Meth Code: H01 - Transfer Station  
Quantity Tons: 0.0208  
Waste Quantity: 5  
Quantity Unit: G  
Additional Code 1: Not reported  
Additional Code 2: Not reported  
Additional Code 3: Not reported  
Additional Code 4: Not reported  
Additional Code 5: Not reported

Shipment Date: 20011106  
Creation Date: 1/16/2002 0:00:00  
Receipt Date: 20011106  
Manifest ID: 21437204  
Trans EPA ID: CAD980814347  
Trans Name: Not reported  
Trans 2 EPA ID: Not reported  
Trans 2 Name: Not reported  
TSDF EPA ID: CAD028409019  
Trans Name: Not reported  
TSDF Alt EPA ID: Not reported  
TSDF Alt Name: Not reported  
Waste Code Description: 352 - Other organic solids  
RCRA Code: F003  
Meth Code: H01 - Transfer Station  
Quantity Tons: 0.0345  
Waste Quantity: 69  
Quantity Unit: P  
Additional Code 1: Not reported  
Additional Code 2: Not reported  
Additional Code 3: Not reported  
Additional Code 4: Not reported  
Additional Code 5: Not reported

Shipment Date: 20011106  
Creation Date: 1/16/2002 0:00:00  
Receipt Date: 20011106  
Manifest ID: 21437204  
Trans EPA ID: CAD980814347  
Trans Name: Not reported  
Trans 2 EPA ID: Not reported  
Trans 2 Name: Not reported  
TSDF EPA ID: CAD028409019

Map ID  
Direction  
Distance  
Elevation

MAP FINDINGS

Site

Database(s)

EDR ID Number  
EPA ID Number

**HOLLYWOOD PRESBYTERIAN MEDICAL CENTER (Continued)**

**1000597740**

Trans Name: Not reported  
TSDF Alt EPA ID: Not reported  
TSDF Alt Name: Not reported  
Waste Code Description: 343 - Unspecified organic liquid mixture  
RCRA Code: Not reported  
Meth Code: H01 - Transfer Station  
Quantity Tons: 0.187  
Waste Quantity: 55  
Quantity Unit: G  
Additional Code 1: Not reported  
Additional Code 2: Not reported  
Additional Code 3: Not reported  
Additional Code 4: Not reported  
Additional Code 5: Not reported

Shipment Date: 20011106  
Creation Date: 1/16/2002 0:00:00  
Receipt Date: 20011106  
Manifest ID: 21437204  
Trans EPA ID: CAD980814347  
Trans Name: Not reported  
Trans 2 EPA ID: Not reported  
Trans 2 Name: Not reported  
TSDF EPA ID: CAD028409019  
Trans Name: Not reported  
TSDF Alt EPA ID: Not reported  
TSDF Alt Name: Not reported  
Waste Code Description: 214 - Unspecified solvent mixture  
RCRA Code: F003  
Meth Code: H01 - Transfer Station  
Quantity Tons: 0.396  
Waste Quantity: 110  
Quantity Unit: G  
Additional Code 1: Not reported  
Additional Code 2: Not reported  
Additional Code 3: Not reported  
Additional Code 4: Not reported  
Additional Code 5: Not reported

Shipment Date: 20010613  
Creation Date: 10/1/2001 0:00:00  
Receipt Date: 20010613  
Manifest ID: 99083532  
Trans EPA ID: CAD980814347  
Trans Name: Not reported  
Trans 2 EPA ID: Not reported  
Trans 2 Name: Not reported  
TSDF EPA ID: CAD028409019  
Trans Name: Not reported  
TSDF Alt EPA ID: Not reported  
TSDF Alt Name: Not reported  
Waste Code Description: 551 - Laboratory waste chemicals 561 Detergent and soap  
RCRA Code: D001  
Meth Code: H01 - Transfer Station  
Quantity Tons: 0.0208  
Waste Quantity: 5  
Quantity Unit: G

Map ID  
Direction  
Distance  
Elevation

MAP FINDINGS

Site

Database(s)

EDR ID Number  
EPA ID Number

**HOLLYWOOD PRESBYTERIAN MEDICAL CENTER (Continued)**

**1000597740**

Additional Code 1:	Not reported
Additional Code 2:	Not reported
Additional Code 3:	Not reported
Additional Code 4:	Not reported
Additional Code 5:	Not reported
Shipment Date:	20010613
Creation Date:	10/1/2001 0:00:00
Receipt Date:	20010613
Manifest ID:	99083532
Trans EPA ID:	CAD980814347
Trans Name:	Not reported
Trans 2 EPA ID:	Not reported
Trans 2 Name:	Not reported
TSDF EPA ID:	CAD028409019
Trans Name:	Not reported
TSDF Alt EPA ID:	Not reported
TSDF Alt Name:	Not reported
Waste Code Description:	352 - Other organic solids
RCRA Code:	F003
Meth Code:	H01 - Transfer Station
Quantity Tons:	0.2293
Waste Quantity:	55
Quantity Unit:	G
Additional Code 1:	Not reported
Additional Code 2:	Not reported
Additional Code 3:	Not reported
Additional Code 4:	Not reported
Additional Code 5:	Not reported
Shipment Date:	20010613
Creation Date:	10/1/2001 0:00:00
Receipt Date:	20010613
Manifest ID:	99083532
Trans EPA ID:	CAD980814347
Trans Name:	Not reported
Trans 2 EPA ID:	Not reported
Trans 2 Name:	Not reported
TSDF EPA ID:	CAD028409019
Trans Name:	Not reported
TSDF Alt EPA ID:	Not reported
TSDF Alt Name:	Not reported
Waste Code Description:	343 - Unspecified organic liquid mixture
RCRA Code:	Not reported
Meth Code:	H01 - Transfer Station
Quantity Tons:	0.187
Waste Quantity:	55
Quantity Unit:	G
Additional Code 1:	Not reported
Additional Code 2:	Not reported
Additional Code 3:	Not reported
Additional Code 4:	Not reported
Additional Code 5:	Not reported
Shipment Date:	20010613
Creation Date:	10/1/2001 0:00:00
Receipt Date:	20010613

Map ID  
Direction  
Distance  
Elevation

MAP FINDINGS

Site

Database(s)

EDR ID Number  
EPA ID Number

**HOLLYWOOD PRESBYTERIAN MEDICAL CENTER (Continued)**

**1000597740**

Manifest ID:	99083532
Trans EPA ID:	CAD980814347
Trans Name:	Not reported
Trans 2 EPA ID:	Not reported
Trans 2 Name:	Not reported
TSDF EPA ID:	CAD028409019
Trans Name:	Not reported
TSDF Alt EPA ID:	Not reported
TSDF Alt Name:	Not reported
Waste Code Description:	214 - Unspecified solvent mixture
RCRA Code:	F003
Meth Code:	H01 - Transfer Station
Quantity Tons:	0.792
Waste Quantity:	220
Quantity Unit:	G
Additional Code 1:	Not reported
Additional Code 2:	Not reported
Additional Code 3:	Not reported
Additional Code 4:	Not reported
Additional Code 5:	Not reported
Shipment Date:	20010613
Creation Date:	Not reported
Receipt Date:	Not reported
Manifest ID:	99083532
Trans EPA ID:	CAD980814347
Trans Name:	Not reported
Trans 2 EPA ID:	Not reported
Trans 2 Name:	Not reported
TSDF EPA ID:	CAD028409019
Trans Name:	Not reported
TSDF Alt EPA ID:	Not reported
TSDF Alt Name:	Not reported
Waste Code Description:	513 - Empty containers less than 30 gallons
RCRA Code:	Not reported
Meth Code:	H01 - Transfer Station
Quantity Tons:	0.8428
Waste Quantity:	1
Quantity Unit:	Y
Additional Code 1:	Not reported
Additional Code 2:	Not reported
Additional Code 3:	Not reported
Additional Code 4:	Not reported
Additional Code 5:	Not reported
Shipment Date:	20010613
Creation Date:	Not reported
Receipt Date:	Not reported
Manifest ID:	99083532
Trans EPA ID:	CAD980814347
Trans Name:	Not reported
Trans 2 EPA ID:	Not reported
Trans 2 Name:	Not reported
TSDF EPA ID:	CAD028409019
Trans Name:	Not reported
TSDF Alt EPA ID:	Not reported
TSDF Alt Name:	Not reported

Map ID  
Direction  
Distance  
Elevation

MAP FINDINGS

Site

Database(s)

EDR ID Number  
EPA ID Number

**HOLLYWOOD PRESBYTERIAN MEDICAL CENTER (Continued)**

**1000597740**

Waste Code Description: 551 - Laboratory waste chemicals 561 Detergent and soap  
RCRA Code: D001  
Meth Code: H01 - Transfer Station  
Quantity Tons: 0.0208  
Waste Quantity: 5  
Quantity Unit: G  
Additional Code 1: Not reported  
Additional Code 2: Not reported  
Additional Code 3: Not reported  
Additional Code 4: Not reported  
Additional Code 5: Not reported

**Additional Info:**

Year: 1999  
Gen EPA ID: CAD983617663

Shipment Date: 19990720  
Creation Date: 9/1/1999 0:00:00  
Receipt Date: 19990722  
Manifest ID: 99193629  
Trans EPA ID: CAR000017657  
Trans Name: Not reported  
Trans 2 EPA ID: Not reported  
Trans 2 Name: Not reported  
TSDF EPA ID: CAD009007626  
Trans Name: Not reported  
TSDF Alt EPA ID: CAD009007626  
TSDF Alt Name: Not reported  
Waste Code Description: 151 - Asbestos-containing waste  
RCRA Code: Not reported  
Meth Code: D80 - Disposal, Land Fill  
Quantity Tons: 2.5284  
Waste Quantity: 3  
Quantity Unit: Y  
Additional Code 1: Not reported  
Additional Code 2: Not reported  
Additional Code 3: Not reported  
Additional Code 4: Not reported  
Additional Code 5: Not reported

Shipment Date: 19990602  
Creation Date: 8/16/1999 0:00:00  
Receipt Date: 19990603  
Manifest ID: 99186547  
Trans EPA ID: CAT080016116  
Trans Name: Not reported  
Trans 2 EPA ID: Not reported  
Trans 2 Name: Not reported  
TSDF EPA ID: CAT080013352  
Trans Name: Not reported  
TSDF Alt EPA ID: CAT080013352  
TSDF Alt Name: Not reported  
Waste Code Description: 221 - Waste oil and mixed oil  
RCRA Code: Not reported  
Meth Code: R01 - Recycler  
Quantity Tons: 4.56  
Waste Quantity: 1200



Map ID  
Direction  
Distance  
Elevation

MAP FINDINGS

Site

Database(s)

EDR ID Number  
EPA ID Number

**HOLLYWOOD PRESBYTERIAN MEDICAL CENTER (Continued)**

**1000597740**

Quantity Unit: G  
Additional Code 1: Not reported  
Additional Code 2: Not reported  
Additional Code 3: Not reported  
Additional Code 4: Not reported  
Additional Code 5: Not reported

**Additional Info:**

Year: 2016  
Gen EPA ID: CAD983617663

Shipment Date: 20151202  
Creation Date: 6/11/2016 18:30:14  
Receipt Date: 20151214  
Manifest ID: 015367025JJJ  
Trans EPA ID: MNS000110924  
Trans Name: STERICYCLE SPECIALTY WASTE SOLUTIONS INC (LA)  
Trans 2 EPA ID: MAD039322250  
Trans 2 Name: CLEAN HARBORS ENV SERVICES  
TSDF EPA ID: UTD981552177  
Trans Name: CLEAN HARBORS ARAGONITE LLC  
TSDF Alt EPA ID: Not reported  
TSDF Alt Name: Not reported  
Waste Code Description: 551 - Laboratory waste chemicals 561 Detergent and soap  
RCRA Code: Not reported  
Meth Code: H040 - Incineration--Thermal Destruction Other Than Use As A Fuel  
Quantity Tons: 0.184  
Waste Quantity: 368  
Quantity Unit: P  
Additional Code 1: Not reported  
Additional Code 2: Not reported  
Additional Code 3: Not reported  
Additional Code 4: Not reported  
Additional Code 5: Not reported

Shipment Date: 20151202  
Creation Date: 2/8/2016 22:17:20  
Receipt Date: 20151210  
Manifest ID: 015367024JJJ  
Trans EPA ID: MNS000110924  
Trans Name: STERICYCLE SPECIALTY WASTE SOLUTIONS INC (LA)  
Trans 2 EPA ID: Not reported  
Trans 2 Name: Not reported  
TSDF EPA ID: CAD008364432  
Trans Name: RHO-CHEM LLC  
TSDF Alt EPA ID: Not reported  
TSDF Alt Name: Not reported  
Waste Code Description: 551 - Laboratory waste chemicals 561 Detergent and soap  
RCRA Code: F003  
Meth Code: H061 - Fuel Blending Prior To Energy Recovery At Another Site  
Quantity Tons: 0.119  
Waste Quantity: 238  
Quantity Unit: P  
Additional Code 1: D001  
Additional Code 2: Not reported  
Additional Code 3: Not reported  
Additional Code 4: Not reported

Map ID  
Direction  
Distance  
Elevation

MAP FINDINGS

Site

Database(s)

EDR ID Number  
EPA ID Number

**HOLLYWOOD PRESBYTERIAN MEDICAL CENTER (Continued)**

**1000597740**

Additional Code 5:	Not reported
Shipment Date:	20151202
Creation Date:	2/8/2016 22:17:20
Receipt Date:	20151210
Manifest ID:	015367024JJK
Trans EPA ID:	MNS000110924
Trans Name:	STERICYCLE SPECIALTY WASTE SOLUTIONS INC (LA)
Trans 2 EPA ID:	Not reported
Trans 2 Name:	Not reported
TSDF EPA ID:	CAD008364432
Trans Name:	RHO-CHEM LLC
TSDF Alt EPA ID:	Not reported
TSDF Alt Name:	Not reported
Waste Code Description:	551 - Laboratory waste chemicals 561 Detergent and soap
RCRA Code:	F003
Meth Code:	H061 - Fuel Blending Prior To Energy Recovery At Another Site
Quantity Tons:	0.1295
Waste Quantity:	259
Quantity Unit:	P
Additional Code 1:	D001
Additional Code 2:	Not reported
Additional Code 3:	Not reported
Additional Code 4:	Not reported
Additional Code 5:	Not reported
Shipment Date:	20151202
Creation Date:	2/8/2016 22:17:20
Receipt Date:	20151210
Manifest ID:	015367024JJK
Trans EPA ID:	MNS000110924
Trans Name:	STERICYCLE SPECIALTY WASTE SOLUTIONS INC (LA)
Trans 2 EPA ID:	Not reported
Trans 2 Name:	Not reported
TSDF EPA ID:	CAD008364432
Trans Name:	RHO-CHEM LLC
TSDF Alt EPA ID:	Not reported
TSDF Alt Name:	Not reported
Waste Code Description:	311 - Pharmaceutical waste
RCRA Code:	D024
Meth Code:	H141 - Storage, Bulking, And/Or Transfer Off Site--No Treatment/Reovery (H010-H129) Or (H131-H135)
Quantity Tons:	0.0205
Waste Quantity:	41
Quantity Unit:	P
Additional Code 1:	D011
Additional Code 2:	D010
Additional Code 3:	D009
Additional Code 4:	D007
Additional Code 5:	Not reported
Shipment Date:	20151013
Creation Date:	1/5/2016 22:35:46
Receipt Date:	20151015
Manifest ID:	015132606JJK
Trans EPA ID:	MNS000110924
Trans Name:	STERICYCLE SPECIALTY WASTE SOLUTIONS INC (LA)

Map ID  
Direction  
Distance  
Elevation

MAP FINDINGS

Site

Database(s)

EDR ID Number  
EPA ID Number

**HOLLYWOOD PRESBYTERIAN MEDICAL CENTER (Continued)**

**1000597740**

Trans 2 EPA ID:	CAR000177576
Trans 2 Name:	DOUBLE BARREL ENVIRONMENTAL SERVICES INC
TSDF EPA ID:	CAD008364432
Trans Name:	RHO-CHEM LLC
TSDF Alt EPA ID:	Not reported
TSDF Alt Name:	Not reported
Waste Code Description:	551 - Laboratory waste chemicals 561 Detergent and soap
RCRA Code:	F003
Meth Code:	H061 - Fuel Blending Prior To Energy Recovery At Another Site
Quantity Tons:	0.22935
Waste Quantity:	55
Quantity Unit:	G
Additional Code 1:	D001
Additional Code 2:	Not reported
Additional Code 3:	Not reported
Additional Code 4:	Not reported
Additional Code 5:	Not reported
Shipment Date:	20151013
Creation Date:	1/5/2016 22:35:46
Receipt Date:	20151015
Manifest ID:	015132606JJK
Trans EPA ID:	MNS000110924
Trans Name:	STERICYCLE SPECIALTY WASTE SOLUTIONS INC (LA)
Trans 2 EPA ID:	CAR000177576
Trans 2 Name:	DOUBLE BARREL ENVIRONMENTAL SERVICES INC
TSDF EPA ID:	CAD008364432
Trans Name:	RHO-CHEM LLC
TSDF Alt EPA ID:	Not reported
TSDF Alt Name:	Not reported
Waste Code Description:	551 - Laboratory waste chemicals 561 Detergent and soap
RCRA Code:	F003
Meth Code:	H061 - Fuel Blending Prior To Energy Recovery At Another Site
Quantity Tons:	0.22935
Waste Quantity:	55
Quantity Unit:	G
Additional Code 1:	D001
Additional Code 2:	Not reported
Additional Code 3:	Not reported
Additional Code 4:	Not reported
Additional Code 5:	Not reported
Shipment Date:	20151013
Creation Date:	5/4/2016 22:15:48
Receipt Date:	20151022
Manifest ID:	015132605JJK
Trans EPA ID:	MNS000110924
Trans Name:	STERICYCLE SPECIALTY WASTE SOLUTIONS INC (LA)
Trans 2 EPA ID:	MAD039322250
Trans 2 Name:	CLEAN HARBORS
TSDF EPA ID:	UTD981552177
Trans Name:	CLEAN HARBORS ARAGONITE LLC
TSDF Alt EPA ID:	Not reported
TSDF Alt Name:	Not reported
Waste Code Description:	551 - Laboratory waste chemicals 561 Detergent and soap
RCRA Code:	Not reported
Meth Code:	H040 - Incineration--Thermal Destruction Other Than Use As A Fuel

Map ID  
Direction  
Distance  
Elevation

MAP FINDINGS

Site

Database(s)

EDR ID Number  
EPA ID Number

**HOLLYWOOD PRESBYTERIAN MEDICAL CENTER (Continued)**

**1000597740**

Quantity Tons:	0.1945
Waste Quantity:	389
Quantity Unit:	P
Additional Code 1:	Not reported
Additional Code 2:	Not reported
Additional Code 3:	Not reported
Additional Code 4:	Not reported
Additional Code 5:	Not reported
Shipment Date:	20151013
Creation Date:	1/5/2016 22:35:46
Receipt Date:	20151015
Manifest ID:	015132606JJK
Trans EPA ID:	MNS000110924
Trans Name:	STERICYCLE SPECIALTY WASTE SOLUTIONS INC (LA)
Trans 2 EPA ID:	CAR000177576
Trans 2 Name:	DOUBLE BARREL ENVIRONMENTAL SERVICES INC
TSDF EPA ID:	CAD008364432
Trans Name:	RHO-CHEM LLC
TSDF Alt EPA ID:	Not reported
TSDF Alt Name:	Not reported
Waste Code Description:	311 - Pharmaceutical waste
RCRA Code:	D024
Meth Code:	H141 - Storage, Bulking, And/Or Transfer Off Site--No Treatment/Reovery (H010-H129) Or (H131-H135)
Quantity Tons:	0.009
Waste Quantity:	18
Quantity Unit:	P
Additional Code 1:	D011
Additional Code 2:	D010
Additional Code 3:	D009
Additional Code 4:	D007
Additional Code 5:	Not reported
Shipment Date:	20150910
Creation Date:	11/4/2015 22:15:36
Receipt Date:	20150917
Manifest ID:	014771872JJK
Trans EPA ID:	MNS000110924
Trans Name:	STERICYCLE SPECIALTY WASTE SOLUTIONS INC (LA)
Trans 2 EPA ID:	Not reported
Trans 2 Name:	Not reported
TSDF EPA ID:	CAD008364432
Trans Name:	RHO-CHEM LLC
TSDF Alt EPA ID:	Not reported
TSDF Alt Name:	Not reported
Waste Code Description:	223 - Unspecified oil-containing waste
RCRA Code:	Not reported
Meth Code:	H141 - Storage, Bulking, And/Or Transfer Off Site--No Treatment/Reovery (H010-H129) Or (H131-H135)
Quantity Tons:	0.22935
Waste Quantity:	55
Quantity Unit:	G
Additional Code 1:	Not reported
Additional Code 2:	Not reported
Additional Code 3:	Not reported
Additional Code 4:	Not reported

Map ID  
Direction  
Distance  
Elevation

MAP FINDINGS

Site

Database(s)

EDR ID Number  
EPA ID Number

**HOLLYWOOD PRESBYTERIAN MEDICAL CENTER (Continued)**

**1000597740**

Additional Code 5:	Not reported
Shipment Date:	20150819
Creation Date:	Not reported
Receipt Date:	Not reported
Manifest ID:	014434428JJK
Trans EPA ID:	MNS000110924
Trans Name:	STERICYCLE SPECIALTY WASTE SOLUTIONS INC (LA)
Trans 2 EPA ID:	CAR000177576
Trans 2 Name:	DOUBLE BARREL ENVIRONMENTAL SERVICES INC
TSDf EPA ID:	CAD982444481
Trans Name:	FILTER RECYCLING SERVICES INC
TSDf Alt EPA ID:	Not reported
TSDf Alt Name:	Not reported
Waste Code Description:	221 - Waste oil and mixed oil
RCRA Code:	Not reported
Meth Code:	H141 - Storage, Bulking, And/Or Transfer Off Site--No Treatment/Recovery (H010-H129) Or (H131-H135)
Quantity Tons:	0.024
Waste Quantity:	48
Quantity Unit:	P
Additional Code 1:	Not reported
Additional Code 2:	Not reported
Additional Code 3:	Not reported
Additional Code 4:	Not reported
Additional Code 5:	Not reported
Additional Info:	
Year:	2017
Gen EPA ID:	CAD983617663
Shipment Date:	20171219
Creation Date:	10/10/2018 18:30:23
Receipt Date:	20171229
Manifest ID:	018247351JJK
Trans EPA ID:	MNS000110924
Trans Name:	STERICYCLE SPECIALTY WASTE SOLUTIONS INC (LA)
Trans 2 EPA ID:	MAD039322250
Trans 2 Name:	CLEAN HARBORS ENV SERVICES
TSDf EPA ID:	UTD981552177
Trans Name:	CLEAN HARBORS ARAGONITE LLC
TSDf Alt EPA ID:	NED981723513
TSDf Alt Name:	CLEAN HARBORS KIMBALL
Waste Code Description:	551 - Laboratory waste chemicals 561 Detergent and soap
RCRA Code:	Not reported
Meth Code:	H040 - Incineration--Thermal Destruction Other Than Use As A Fuel
Quantity Tons:	0.1475
Waste Quantity:	295
Quantity Unit:	P
Additional Code 1:	Not reported
Additional Code 2:	Not reported
Additional Code 3:	Not reported
Additional Code 4:	Not reported
Additional Code 5:	Not reported
Shipment Date:	20171219
Creation Date:	Not reported

Map ID  
Direction  
Distance  
Elevation

MAP FINDINGS

Site

Database(s)

EDR ID Number  
EPA ID Number

**HOLLYWOOD PRESBYTERIAN MEDICAL CENTER (Continued)**

**1000597740**

Receipt Date:	Not reported
Manifest ID:	018247352JJK
Trans EPA ID:	MNS000110924
Trans Name:	STERICYCLE SPECIALTY WASTE SOLUTIONS INC (LA)
Trans 2 EPA ID:	Not reported
Trans 2 Name:	Not reported
TSDf EPA ID:	CAD008364432
Trans Name:	RHO-CHEM LLC
TSDf Alt EPA ID:	Not reported
TSDf Alt Name:	Not reported
Waste Code Description:	291 - Latex waste
RCRA Code:	Not reported
Meth Code:	H141 - Storage, Bulking, And/Or Transfer Off Site--No Treatment/Recovery (H010-H129) Or (H131-H135)
Quantity Tons:	0.085
Waste Quantity:	170
Quantity Unit:	P
Additional Code 1:	Not reported
Additional Code 2:	Not reported
Additional Code 3:	Not reported
Additional Code 4:	Not reported
Additional Code 5:	Not reported
Shipment Date:	20171219
Creation Date:	8/23/2018 18:30:16
Receipt Date:	20171221
Manifest ID:	018247352JJK
Trans EPA ID:	MNS000110924
Trans Name:	STERICYCLE SPECIALTY WASTE SOLUTIONS INC (LA)
Trans 2 EPA ID:	Not reported
Trans 2 Name:	Not reported
TSDf EPA ID:	CAD008364432
Trans Name:	RHO-CHEM LLC
TSDf Alt EPA ID:	Not reported
TSDf Alt Name:	Not reported
Waste Code Description:	551 - Laboratory waste chemicals 561 Detergent and soap
RCRA Code:	F003
Meth Code:	H061 - Fuel Blending Prior To Energy Recovery At Another Site
Quantity Tons:	0.121
Waste Quantity:	242
Quantity Unit:	P
Additional Code 1:	D001
Additional Code 2:	Not reported
Additional Code 3:	Not reported
Additional Code 4:	Not reported
Additional Code 5:	Not reported
Shipment Date:	20171219
Creation Date:	8/23/2018 18:30:16
Receipt Date:	20171221
Manifest ID:	018247352JJK
Trans EPA ID:	MNS000110924
Trans Name:	STERICYCLE SPECIALTY WASTE SOLUTIONS INC (LA)
Trans 2 EPA ID:	Not reported
Trans 2 Name:	Not reported
TSDf EPA ID:	CAD008364432
Trans Name:	RHO-CHEM LLC

Map ID  
Direction  
Distance  
Elevation

MAP FINDINGS

Site

Database(s)

EDR ID Number  
EPA ID Number

**HOLLYWOOD PRESBYTERIAN MEDICAL CENTER (Continued)**

**1000597740**

TSDf Alt EPA ID: Not reported  
TSDf Alt Name: Not reported  
Waste Code Description: 551 - Laboratory waste chemicals 561 Detergent and soap  
RCRA Code: F003  
Meth Code: H061 - Fuel Blending Prior To Energy Recovery At Another Site  
Quantity Tons: 0.1025  
Waste Quantity: 205  
Quantity Unit: P  
Additional Code 1: D001  
Additional Code 2: Not reported  
Additional Code 3: Not reported  
Additional Code 4: Not reported  
Additional Code 5: Not reported

Shipment Date: 20171109  
Creation Date: Not reported  
Receipt Date: Not reported  
Manifest ID: 018039641JJK  
Trans EPA ID: MNS000110924  
Trans Name: STERICYCLE SPECIALTY WASTE SOLUTIONS INC (LA)  
Trans 2 EPA ID: Not reported  
Trans 2 Name: Not reported  
TSDf EPA ID: CAD008364432  
Trans Name: RHO-CHEM LLC  
TSDf Alt EPA ID: Not reported  
TSDf Alt Name: Not reported  
Waste Code Description: 551 - Laboratory waste chemicals 561 Detergent and soap  
RCRA Code: F008  
Meth Code: H141 - Storage, Bulking, And/Or Transfer Off Site--No  
Treatment/Recovery (H010-H129) Or (H131-H135)

Quantity Tons: 0.12  
Waste Quantity: 240  
Quantity Unit: P  
Additional Code 1: D001  
Additional Code 2: Not reported  
Additional Code 3: Not reported  
Additional Code 4: Not reported  
Additional Code 5: Not reported

Shipment Date: 20171109  
Creation Date: 8/27/2018 18:30:14  
Receipt Date: 20171116  
Manifest ID: 018039641JJK  
Trans EPA ID: MNS000110924  
Trans Name: STERICYCLE SPECIALTY WASTE SOLUTIONS INC (LA)  
Trans 2 EPA ID: Not reported  
Trans 2 Name: Not reported  
TSDf EPA ID: CAD008364432  
Trans Name: RHO-CHEM LLC  
TSDf Alt EPA ID: Not reported  
TSDf Alt Name: Not reported  
Waste Code Description: 551 - Laboratory waste chemicals 561 Detergent and soap  
RCRA Code: F003  
Meth Code: H061 - Fuel Blending Prior To Energy Recovery At Another Site  
Quantity Tons: 0.113  
Waste Quantity: 226  
Quantity Unit: P

Map ID  
Direction  
Distance  
Elevation

MAP FINDINGS

Site

Database(s)

EDR ID Number  
EPA ID Number

**HOLLYWOOD PRESBYTERIAN MEDICAL CENTER (Continued)**

**1000597740**

Additional Code 1: D001  
Additional Code 2: Not reported  
Additional Code 3: Not reported  
Additional Code 4: Not reported  
Additional Code 5: Not reported

Shipment Date: 20171109  
Creation Date: 8/27/2018 18:30:14  
Receipt Date: 20171116  
Manifest ID: 018039641JJJK  
Trans EPA ID: MNS000110924  
Trans Name: STERICYCLE SPECIALTY WASTE SOLUTIONS INC (LA)  
Trans 2 EPA ID: Not reported  
Trans 2 Name: Not reported  
TSDF EPA ID: CAD008364432  
Trans Name: RHO-CHEM LLC  
TSDF Alt EPA ID: Not reported  
TSDF Alt Name: Not reported  
Waste Code Description: 311 - Pharmaceutical waste  
RCRA Code: D024  
Meth Code: H141 - Storage, Bulking, And/Or Transfer Off Site--No Treatment/Reovery (H010-H129) Or (H131-H135)

Quantity Tons: 0.006  
Waste Quantity: 12  
Quantity Unit: P  
Additional Code 1: D011  
Additional Code 2: D010  
Additional Code 3: D009  
Additional Code 4: D007  
Additional Code 5: Not reported

Shipment Date: 20171109  
Creation Date: 8/27/2018 18:30:14  
Receipt Date: 20171116  
Manifest ID: 018039641JJJK  
Trans EPA ID: MNS000110924  
Trans Name: STERICYCLE SPECIALTY WASTE SOLUTIONS INC (LA)  
Trans 2 EPA ID: Not reported  
Trans 2 Name: Not reported  
TSDF EPA ID: CAD008364432  
Trans Name: RHO-CHEM LLC  
TSDF Alt EPA ID: Not reported  
TSDF Alt Name: Not reported  
Waste Code Description: 551 - Laboratory waste chemicals 561 Detergent and soap  
RCRA Code: F003  
Meth Code: H061 - Fuel Blending Prior To Energy Recovery At Another Site

Quantity Tons: 0.115  
Waste Quantity: 230  
Quantity Unit: P  
Additional Code 1: D001  
Additional Code 2: Not reported  
Additional Code 3: Not reported  
Additional Code 4: Not reported  
Additional Code 5: Not reported

Shipment Date: 20171109  
Creation Date: 10/1/2018 18:30:14



Map ID  
Direction  
Distance  
Elevation

MAP FINDINGS

Site

Database(s)

EDR ID Number  
EPA ID Number

**HOLLYWOOD PRESBYTERIAN MEDICAL CENTER (Continued)**

**1000597740**

Receipt Date: 20171122  
Manifest ID: 018039640JJK  
Trans EPA ID: MNS000110924  
Trans Name: STERICYCLE SPECIALTY WASTE SOLUTIONS INC (LA)  
Trans 2 EPA ID: MAD039322250  
Trans 2 Name: CLEAN HARBORS ENV SERVICES  
TSDf EPA ID: UTD981552177  
Trans Name: CLEAN HARBORS ARAGONITE LLC  
TSDf Alt EPA ID: NED981723513  
TSDf Alt Name: CLEAN HARBORS KIMBALL  
Waste Code Description: 551 - Laboratory waste chemicals 561 Detergent and soap  
RCRA Code: Not reported  
Meth Code: H040 - Incineration--Thermal Destruction Other Than Use As A Fuel  
Quantity Tons: 0.1635  
Waste Quantity: 327  
Quantity Unit: P  
Additional Code 1: Not reported  
Additional Code 2: Not reported  
Additional Code 3: Not reported  
Additional Code 4: Not reported  
Additional Code 5: Not reported

Shipment Date: 20170925  
Creation Date: 5/30/2018 18:33:04  
Receipt Date: 20170925  
Manifest ID: 017364694JJK  
Trans EPA ID: CAR000152058  
Trans Name: EARTHWISE SERVICES LLC  
Trans 2 EPA ID: Not reported  
Trans 2 Name: Not reported  
TSDf EPA ID: CAD009007626  
Trans Name: AZUSA LAND RECLAMATION  
TSDf Alt EPA ID: Not reported  
TSDf Alt Name: Not reported  
Waste Code Description: 151 - Asbestos-containing waste  
RCRA Code: Not reported  
Meth Code: H132 - Landfill Or Surface Impoundment That Will Be Closed As Landfill( To Include On-Site Treatment And/Or Stabilization)  
Quantity Tons: 9.2  
Waste Quantity: 40  
Quantity Unit: Y  
Additional Code 1: Not reported  
Additional Code 2: Not reported  
Additional Code 3: Not reported  
Additional Code 4: Not reported  
Additional Code 5: Not reported

Additional Info:  
Year: 1998  
Gen EPA ID: CAD983617663

Shipment Date: 19980803  
Creation Date: 9/22/1998 0:00:00  
Receipt Date: 19980804  
Manifest ID: 97237932  
Trans EPA ID: CAR000017657  
Trans Name: Not reported

Map ID  
Direction  
Distance  
Elevation

MAP FINDINGS

Site

Database(s)

EDR ID Number  
EPA ID Number

**HOLLYWOOD PRESBYTERIAN MEDICAL CENTER (Continued)**

**1000597740**

Trans 2 EPA ID:	Not reported
Trans 2 Name:	Not reported
TSDF EPA ID:	CAD009007626
Trans Name:	Not reported
TSDF Alt EPA ID:	Not reported
TSDF Alt Name:	Not reported
Waste Code Description:	151 - Asbestos-containing waste
RCRA Code:	Not reported
Meth Code:	D80 - Disposal, Land Fill
Quantity Tons:	1.6856
Waste Quantity:	2
Quantity Unit:	Y
Additional Code 1:	Not reported
Additional Code 2:	Not reported
Additional Code 3:	Not reported
Additional Code 4:	Not reported
Additional Code 5:	Not reported
Shipment Date:	19980420
Creation Date:	6/16/1998 0:00:00
Receipt Date:	19980422
Manifest ID:	98092069
Trans EPA ID:	CAR000031211
Trans Name:	Not reported
Trans 2 EPA ID:	Not reported
Trans 2 Name:	Not reported
TSDF EPA ID:	CAD028409019
Trans Name:	Not reported
TSDF Alt EPA ID:	CAD028409019
TSDF Alt Name:	Not reported
Waste Code Description:	134 - Aqueous solution with <10% total organic residues
RCRA Code:	D001
Meth Code:	T01 - Treatment, Tank
Quantity Tons:	0.189
Waste Quantity:	45
Quantity Unit:	G
Additional Code 1:	Not reported
Additional Code 2:	Not reported
Additional Code 3:	Not reported
Additional Code 4:	Not reported
Additional Code 5:	Not reported
Additional Info:	
Year:	1995
Gen EPA ID:	CAD983617663
Shipment Date:	19951128
Creation Date:	7/26/1996 0:00:00
Receipt Date:	19951128
Manifest ID:	95191119
Trans EPA ID:	CAD981455520
Trans Name:	Not reported
Trans 2 EPA ID:	Not reported
Trans 2 Name:	Not reported
TSDF EPA ID:	CAD009007626
Trans Name:	Not reported
TSDF Alt EPA ID:	Not reported

Map ID  
Direction  
Distance  
Elevation

MAP FINDINGS

Site

Database(s)

EDR ID Number  
EPA ID Number

**HOLLYWOOD PRESBYTERIAN MEDICAL CENTER (Continued)**

**1000597740**

TSDf Alt Name: Not reported  
Waste Code Description: 151 - Asbestos-containing waste  
RCRA Code: Not reported  
Meth Code: D80 - Disposal, Land Fill  
Quantity Tons: 29.498  
Waste Quantity: 35  
Quantity Unit: Y  
Additional Code 1: Not reported  
Additional Code 2: Not reported  
Additional Code 3: Not reported  
Additional Code 4: Not reported  
Additional Code 5: Not reported

Shipment Date: 19950821  
Creation Date: 4/2/1996 0:00:00  
Receipt Date: 19950821  
Manifest ID: 95190749  
Trans EPA ID: CAD981455520  
Trans Name: Not reported  
Trans 2 EPA ID: Not reported  
Trans 2 Name: Not reported  
TSDf EPA ID: CAD009007626  
Trans Name: Not reported  
TSDf Alt EPA ID: CAD009007626  
TSDf Alt Name: Not reported  
Waste Code Description: 151 - Asbestos-containing waste  
RCRA Code: Not reported  
Meth Code: D80 - Disposal, Land Fill  
Quantity Tons: 32.0264  
Waste Quantity: 38  
Quantity Unit: Y  
Additional Code 1: Not reported  
Additional Code 2: Not reported  
Additional Code 3: Not reported  
Additional Code 4: Not reported  
Additional Code 5: Not reported

Shipment Date: 19950809  
Creation Date: 4/1/1996 0:00:00  
Receipt Date: 19950811  
Manifest ID: 95542440  
Trans EPA ID: CAD982440364  
Trans Name: Not reported  
Trans 2 EPA ID: Not reported  
Trans 2 Name: Not reported  
TSDf EPA ID: CAD000088252  
Trans Name: Not reported  
TSDf Alt EPA ID: Not reported  
TSDf Alt Name: Not reported  
Waste Code Description: 223 - Unspecified oil-containing waste  
RCRA Code: D001  
Meth Code: H01 - Transfer Station  
Quantity Tons: 0.0834  
Waste Quantity: 20  
Quantity Unit: G  
Additional Code 1: Not reported  
Additional Code 2: Not reported

Map ID  
Direction  
Distance  
Elevation

MAP FINDINGS

Site

Database(s)

EDR ID Number  
EPA ID Number

**HOLLYWOOD PRESBYTERIAN MEDICAL CENTER (Continued)**

**1000597740**

Additional Code 3:	Not reported
Additional Code 4:	Not reported
Additional Code 5:	Not reported
Shipment Date:	19950809
Creation Date:	4/1/1996 0:00:00
Receipt Date:	19950811
Manifest ID:	95542440
Trans EPA ID:	CAD982440364
Trans Name:	Not reported
Trans 2 EPA ID:	Not reported
Trans 2 Name:	Not reported
TSDf EPA ID:	CAD000088252
Trans Name:	Not reported
TSDf Alt EPA ID:	Not reported
TSDf Alt Name:	Not reported
Waste Code Description:	223 - Unspecified oil-containing waste
RCRA Code:	Not reported
Meth Code:	H01 - Transfer Station
Quantity Tons:	0.2293
Waste Quantity:	55
Quantity Unit:	G
Additional Code 1:	Not reported
Additional Code 2:	Not reported
Additional Code 3:	Not reported
Additional Code 4:	Not reported
Additional Code 5:	Not reported
Shipment Date:	19950306
Creation Date:	3/29/1996 0:00:00
Receipt Date:	19950315
Manifest ID:	93477882
Trans EPA ID:	OHD009865825
Trans Name:	Not reported
Trans 2 EPA ID:	Not reported
Trans 2 Name:	Not reported
TSDf EPA ID:	CAD044429835
Trans Name:	Not reported
TSDf Alt EPA ID:	Not reported
TSDf Alt Name:	Not reported
Waste Code Description:	221 - Waste oil and mixed oil
RCRA Code:	F003
Meth Code:	R01 - Recycler
Quantity Tons:	0.209
Waste Quantity:	55
Quantity Unit:	G
Additional Code 1:	Not reported
Additional Code 2:	Not reported
Additional Code 3:	Not reported
Additional Code 4:	Not reported
Additional Code 5:	Not reported
Shipment Date:	19950306
Creation Date:	3/29/1996 0:00:00
Receipt Date:	19950315
Manifest ID:	93477882
Trans EPA ID:	OHD009865825

Map ID  
Direction  
Distance  
Elevation

MAP FINDINGS

Site

Database(s)

EDR ID Number  
EPA ID Number

**HOLLYWOOD PRESBYTERIAN MEDICAL CENTER (Continued)**

**1000597740**

Trans Name: Not reported  
Trans 2 EPA ID: Not reported  
Trans 2 Name: Not reported  
TSDF EPA ID: CAD044429835  
Trans Name: Not reported  
TSDF Alt EPA ID: Not reported  
TSDF Alt Name: Not reported  
Waste Code Description: 221 - Waste oil and mixed oil  
RCRA Code: Not reported  
Meth Code: R01 - Recycler  
Quantity Tons: 0.209  
Waste Quantity: 55  
Quantity Unit: G  
Additional Code 1: Not reported  
Additional Code 2: Not reported  
Additional Code 3: Not reported  
Additional Code 4: Not reported  
Additional Code 5: Not reported

Additional Info:

Year: 2014  
Gen EPA ID: CAD983617663

Shipment Date: 20141208  
Creation Date: 3/6/2015 22:15:05  
Receipt Date: 20141212  
Manifest ID: 013363199JJK  
Trans EPA ID: MNS000110924  
Trans Name: STERICYCLE SPECIALTY WASTE SOLUTIONS INC (LA)  
Trans 2 EPA ID: Not reported  
Trans 2 Name: Not reported  
TSDF EPA ID: CAD982444481  
Trans Name: FILTER RECYCLING SERVICES INC  
TSDF Alt EPA ID: Not reported  
TSDF Alt Name: Not reported  
Waste Code Description: 291 - Latex waste  
RCRA Code: Not reported  
Meth Code: H141 - Storage, Bulking, And/Or Transfer Off Site--No Treatment/Reovery (H010-H129) Or (H131-H135)  
Quantity Tons: 1.6856  
Waste Quantity: 2  
Quantity Unit: Y  
Additional Code 1: Not reported  
Additional Code 2: Not reported  
Additional Code 3: Not reported  
Additional Code 4: Not reported  
Additional Code 5: Not reported

Shipment Date: 20141208  
Creation Date: 2/13/2015 22:15:23  
Receipt Date: 20141211  
Manifest ID: 013363200JJK  
Trans EPA ID: MNS000110924  
Trans Name: STERICYCLE SPECIALTY WASTE SOLUTIONS INC (LA)  
Trans 2 EPA ID: Not reported  
Trans 2 Name: Not reported  
TSDF EPA ID: CAD008364432

Map ID  
Direction  
Distance  
Elevation

MAP FINDINGS

Site

Database(s)

EDR ID Number  
EPA ID Number

**HOLLYWOOD PRESBYTERIAN MEDICAL CENTER (Continued)**

**1000597740**

Trans Name: RHO-CHEM LLC  
TSDF Alt EPA ID: Not reported  
TSDF Alt Name: Not reported  
Waste Code Description: 331 - Off-specification, aged, or surplus organics  
RCRA Code: D001  
Meth Code: H061 - Fuel Blending Prior To Energy Recovery At Another Site  
Quantity Tons: 0.0115  
Waste Quantity: 23  
Quantity Unit: P  
Additional Code 1: Not reported  
Additional Code 2: Not reported  
Additional Code 3: Not reported  
Additional Code 4: Not reported  
Additional Code 5: Not reported

Shipment Date: 20141203  
Creation Date: 2/6/2015 22:15:22  
Receipt Date: 20141204  
Manifest ID: 013363156JJK  
Trans EPA ID: MNS000110924  
Trans Name: STERICYCLE SPECIALTY WASTE SOLUTIONS INC (LA)  
Trans 2 EPA ID: Not reported  
Trans 2 Name: Not reported  
TSDF EPA ID: CAD008364432  
Trans Name: RHO-CHEM LLC  
TSDF Alt EPA ID: Not reported  
TSDF Alt Name: Not reported  
Waste Code Description: 551 - Laboratory waste chemicals 561 Detergent and soap  
RCRA Code: Not reported  
Meth Code: H141 - Storage, Bulking, And/Or Transfer Off Site--No Treatment/Reovery (H010-H129) Or (H131-H135)  
Quantity Tons: 0.161  
Waste Quantity: 322  
Quantity Unit: P  
Additional Code 1: Not reported  
Additional Code 2: Not reported  
Additional Code 3: Not reported  
Additional Code 4: Not reported  
Additional Code 5: Not reported

Shipment Date: 20141203  
Creation Date: 3/3/2015 22:14:59  
Receipt Date: 20141210  
Manifest ID: 013363158JJK  
Trans EPA ID: MNS000110924  
Trans Name: STERICYCLE SPECIALTY WASTE SOLUTIONS INC (LA)  
Trans 2 EPA ID: Not reported  
Trans 2 Name: Not reported  
TSDF EPA ID: CAD028409019  
Trans Name: CROSBY & OVERTON ENVIRONMENTAL SERVICES  
TSDF Alt EPA ID: Not reported  
TSDF Alt Name: Not reported  
Waste Code Description: 551 - Laboratory waste chemicals 561 Detergent and soap  
RCRA Code: F003  
Meth Code: H141 - Storage, Bulking, And/Or Transfer Off Site--No Treatment/Reovery (H010-H129) Or (H131-H135)  
Quantity Tons: 0.0995

Map ID  
Direction  
Distance  
Elevation

MAP FINDINGS

Site

Database(s)

EDR ID Number  
EPA ID Number

**HOLLYWOOD PRESBYTERIAN MEDICAL CENTER (Continued)**

**1000597740**

Waste Quantity: 199  
Quantity Unit: P  
Additional Code 1: D001  
Additional Code 2: Not reported  
Additional Code 3: Not reported  
Additional Code 4: Not reported  
Additional Code 5: Not reported

Shipment Date: 20141203  
Creation Date: 3/3/2015 22:14:59  
Receipt Date: 20141210  
Manifest ID: 013363158JJK  
Trans EPA ID: MNS000110924  
Trans Name: STERICYCLE SPECIALTY WASTE SOLUTIONS INC (LA)  
Trans 2 EPA ID: Not reported  
Trans 2 Name: Not reported  
TSDF EPA ID: CAD028409019  
Trans Name: CROSBY & OVERTON ENVIRONMENTAL SERVICES  
TSDF Alt EPA ID: Not reported  
TSDF Alt Name: Not reported  
Waste Code Description: 551 - Laboratory waste chemicals 561 Detergent and soap  
RCRA Code: F003  
Meth Code: H141 - Storage, Bulking, And/Or Transfer Off Site--No  
Treatment/Reovery (H010-H129) Or (H131-H135)

Quantity Tons: 0.104  
Waste Quantity: 208  
Quantity Unit: P  
Additional Code 1: D001  
Additional Code 2: Not reported  
Additional Code 3: Not reported  
Additional Code 4: Not reported  
Additional Code 5: Not reported

Shipment Date: 20141203  
Creation Date: 3/3/2015 22:14:59  
Receipt Date: 20141210  
Manifest ID: 013363158JJK  
Trans EPA ID: MNS000110924  
Trans Name: STERICYCLE SPECIALTY WASTE SOLUTIONS INC (LA)  
Trans 2 EPA ID: Not reported  
Trans 2 Name: Not reported  
TSDF EPA ID: CAD028409019  
Trans Name: CROSBY & OVERTON ENVIRONMENTAL SERVICES  
TSDF Alt EPA ID: Not reported  
TSDF Alt Name: Not reported  
Waste Code Description: 551 - Laboratory waste chemicals 561 Detergent and soap  
RCRA Code: F003  
Meth Code: H141 - Storage, Bulking, And/Or Transfer Off Site--No  
Treatment/Reovery (H010-H129) Or (H131-H135)

Quantity Tons: 0.0165  
Waste Quantity: 33  
Quantity Unit: P  
Additional Code 1: D001  
Additional Code 2: Not reported  
Additional Code 3: Not reported  
Additional Code 4: Not reported  
Additional Code 5: Not reported

Map ID  
Direction  
Distance  
Elevation

MAP FINDINGS

Site

Database(s)

EDR ID Number  
EPA ID Number

**HOLLYWOOD PRESBYTERIAN MEDICAL CENTER (Continued)**

**1000597740**

Shipment Date: 20141203  
Creation Date: 2/6/2015 22:15:22  
Receipt Date: 20141204  
Manifest ID: 013363156JJK  
Trans EPA ID: MNS000110924  
Trans Name: STERICYCLE SPECIALTY WASTE SOLUTIONS INC (LA)  
Trans 2 EPA ID: Not reported  
Trans 2 Name: Not reported  
TSDF EPA ID: CAD008364432  
Trans Name: RHO-CHEM LLC  
TSDF Alt EPA ID: Not reported  
TSDF Alt Name: Not reported  
Waste Code Description: 311 - Pharmaceutical waste  
RCRA Code: D024  
Meth Code: H141 - Storage, Bulking, And/Or Transfer Off Site--No  
Treatment/Reovery (H010-H129) Or (H131-H135)

Quantity Tons: 0.007  
Waste Quantity: 14  
Quantity Unit: P  
Additional Code 1: D011  
Additional Code 2: D010  
Additional Code 3: D009  
Additional Code 4: D007  
Additional Code 5: Not reported

Shipment Date: 20141014  
Creation Date: 1/15/2015 22:15:01  
Receipt Date: 20141022  
Manifest ID: 013362790JJK  
Trans EPA ID: MNS000110924  
Trans Name: STERICYCLE SPECIALTY WASTE SOLUTIONS INC (LA)  
Trans 2 EPA ID: Not reported  
Trans 2 Name: Not reported  
TSDF EPA ID: CAD028409019  
Trans Name: CROSBY & OVERTON ENVIRONMENTAL SERVICES  
TSDF Alt EPA ID: Not reported  
TSDF Alt Name: Not reported  
Waste Code Description: 551 - Laboratory waste chemicals 561 Detergent and soap  
RCRA Code: F003  
Meth Code: H141 - Storage, Bulking, And/Or Transfer Off Site--No  
Treatment/Reovery (H010-H129) Or (H131-H135)

Quantity Tons: 0.101  
Waste Quantity: 202  
Quantity Unit: P  
Additional Code 1: D001  
Additional Code 2: Not reported  
Additional Code 3: Not reported  
Additional Code 4: Not reported  
Additional Code 5: Not reported

Shipment Date: 20141014  
Creation Date: 1/15/2015 22:15:01  
Receipt Date: 20141022  
Manifest ID: 013362790JJK  
Trans EPA ID: MNS000110924  
Trans Name: STERICYCLE SPECIALTY WASTE SOLUTIONS INC (LA)  
Trans 2 EPA ID: Not reported



Map ID  
Direction  
Distance  
Elevation

MAP FINDINGS

Site

Database(s)

EDR ID Number  
EPA ID Number

**HOLLYWOOD PRESBYTERIAN MEDICAL CENTER (Continued)**

**1000597740**

Trans 2 Name: Not reported  
TSDF EPA ID: CAD028409019  
Trans Name: CROSBY & OVERTON ENVIRONMENTAL SERVICES  
TSDF Alt EPA ID: Not reported  
TSDF Alt Name: Not reported  
Waste Code Description: 551 - Laboratory waste chemicals 561 Detergent and soap  
RCRA Code: F003  
Meth Code: H141 - Storage, Bulking, And/Or Transfer Off Site--No Treatment/Reovery (H010-H129) Or (H131-H135)  
  
Quantity Tons: 0.098  
Waste Quantity: 196  
Quantity Unit: P  
Additional Code 1: D001  
Additional Code 2: Not reported  
Additional Code 3: Not reported  
Additional Code 4: Not reported  
Additional Code 5: Not reported

Shipment Date: 20141014  
Creation Date: 1/15/2015 22:15:01  
Receipt Date: 20141022  
Manifest ID: 013362790JJK  
Trans EPA ID: MNS000110924  
Trans Name: STERICYCLE SPECIALTY WASTE SOLUTIONS INC (LA)  
Trans 2 EPA ID: Not reported  
Trans 2 Name: Not reported  
TSDF EPA ID: CAD028409019  
Trans Name: CROSBY & OVERTON ENVIRONMENTAL SERVICES  
TSDF Alt EPA ID: Not reported  
TSDF Alt Name: Not reported  
Waste Code Description: 551 - Laboratory waste chemicals 561 Detergent and soap  
RCRA Code: F003  
Meth Code: H141 - Storage, Bulking, And/Or Transfer Off Site--No Treatment/Reovery (H010-H129) Or (H131-H135)  
  
Quantity Tons: 0.106  
Waste Quantity: 212  
Quantity Unit: P  
Additional Code 1: D001  
Additional Code 2: Not reported  
Additional Code 3: Not reported  
Additional Code 4: Not reported  
Additional Code 5: Not reported

**Additional Info:**

Year: 2007  
Gen EPA ID: CAD983617663

Shipment Date: 20071221  
Creation Date: 3/12/2008 18:30:10  
Receipt Date: 20071222  
Manifest ID: 001813652FLE  
Trans EPA ID: MAD039322250  
Trans Name: CLEAN HARBORS ENV SERVICES INC  
Trans 2 EPA ID: Not reported  
Trans 2 Name: Not reported  
TSDF EPA ID: CAD044429835  
Trans Name: CLEAN HARBORS WILMINGTON LLC

Map ID  
Direction  
Distance  
Elevation

MAP FINDINGS

Site

Database(s)

EDR ID Number  
EPA ID Number

**HOLLYWOOD PRESBYTERIAN MEDICAL CENTER (Continued)**

**1000597740**

TSDf Alt EPA ID:	Not reported
TSDf Alt Name:	Not reported
Waste Code Description:	331 - Off-specification, aged, or surplus organics
RCRA Code:	F003
Meth Code:	H141 - Storage, Bulking, And/Or Transfer Off Site--No Treatment/Reovery (H010-H129) Or (H131-H135)
Quantity Tons:	0.15
Waste Quantity:	300
Quantity Unit:	P
Additional Code 1:	D001
Additional Code 2:	Not reported
Additional Code 3:	Not reported
Additional Code 4:	Not reported
Additional Code 5:	Not reported
Shipment Date:	20071221
Creation Date:	3/12/2008 18:30:10
Receipt Date:	20071222
Manifest ID:	001813652FLE
Trans EPA ID:	MAD039322250
Trans Name:	CLEAN HARBORS ENV SERVICES INC
Trans 2 EPA ID:	Not reported
Trans 2 Name:	Not reported
TSDf EPA ID:	CAD044429835
Trans Name:	CLEAN HARBORS WILMINGTON LLC
TSDf Alt EPA ID:	Not reported
TSDf Alt Name:	Not reported
Waste Code Description:	122 - Alkaline solution without metals (pH > 12.5)
RCRA Code:	D002
Meth Code:	H141 - Storage, Bulking, And/Or Transfer Off Site--No Treatment/Reovery (H010-H129) Or (H131-H135)
Quantity Tons:	0.03
Waste Quantity:	60
Quantity Unit:	P
Additional Code 1:	Not reported
Additional Code 2:	Not reported
Additional Code 3:	Not reported
Additional Code 4:	Not reported
Additional Code 5:	Not reported
Shipment Date:	20071221
Creation Date:	3/12/2008 18:30:10
Receipt Date:	20071222
Manifest ID:	001813652FLE
Trans EPA ID:	MAD039322250
Trans Name:	CLEAN HARBORS ENV SERVICES INC
Trans 2 EPA ID:	Not reported
Trans 2 Name:	Not reported
TSDf EPA ID:	CAD044429835
Trans Name:	CLEAN HARBORS WILMINGTON LLC
TSDf Alt EPA ID:	Not reported
TSDf Alt Name:	Not reported
Waste Code Description:	331 - Off-specification, aged, or surplus organics
RCRA Code:	F003
Meth Code:	H141 - Storage, Bulking, And/Or Transfer Off Site--No Treatment/Reovery (H010-H129) Or (H131-H135)
Quantity Tons:	0.9

Map ID  
Direction  
Distance  
Elevation

MAP FINDINGS

Site

Database(s)

EDR ID Number  
EPA ID Number

**HOLLYWOOD PRESBYTERIAN MEDICAL CENTER (Continued)**

**1000597740**

Waste Quantity:	1800
Quantity Unit:	P
Additional Code 1:	D001
Additional Code 2:	Not reported
Additional Code 3:	Not reported
Additional Code 4:	Not reported
Additional Code 5:	Not reported
Shipment Date:	20071221
Creation Date:	Not reported
Receipt Date:	Not reported
Manifest ID:	001813652FLE
Trans EPA ID:	MAD039322250
Trans Name:	CLEAN HARBORS ENV SERVICES INC
Trans 2 EPA ID:	Not reported
Trans 2 Name:	Not reported
TSDF EPA ID:	CAD044429835
Trans Name:	CLEAN HARBORS WILMINGTON LLC
TSDF Alt EPA ID:	Not reported
TSDF Alt Name:	Not reported
Waste Code Description:	513 - Empty containers less than 30 gallons
RCRA Code:	Not reported
Meth Code:	H141 - Storage, Bulking, And/Or Transfer Off Site--No Treatment/Reovery (H010-H129) Or (H131-H135)
Quantity Tons:	0.025
Waste Quantity:	50
Quantity Unit:	P
Additional Code 1:	Not reported
Additional Code 2:	Not reported
Additional Code 3:	Not reported
Additional Code 4:	Not reported
Additional Code 5:	Not reported
Shipment Date:	20071018
Creation Date:	Not reported
Receipt Date:	Not reported
Manifest ID:	000943212FLE
Trans EPA ID:	MAD039322250
Trans Name:	CLEAN HARBORS ENV SERVICES INC
Trans 2 EPA ID:	Not reported
Trans 2 Name:	Not reported
TSDF EPA ID:	CAD044429835
Trans Name:	CLEAN HARBORS WILMINGTON LLC
TSDF Alt EPA ID:	Not reported
TSDF Alt Name:	Not reported
Waste Code Description:	122 - Alkaline solution without metals (pH > 12.5
RCRA Code:	D002
Meth Code:	H141 - Storage, Bulking, And/Or Transfer Off Site--No Treatment/Reovery (H010-H129) Or (H131-H135)
Quantity Tons:	0.45
Waste Quantity:	900
Quantity Unit:	P
Additional Code 1:	Not reported
Additional Code 2:	Not reported
Additional Code 3:	Not reported
Additional Code 4:	Not reported
Additional Code 5:	Not reported

Map ID  
Direction  
Distance  
Elevation

MAP FINDINGS

Site

Database(s)

EDR ID Number  
EPA ID Number

**HOLLYWOOD PRESBYTERIAN MEDICAL CENTER (Continued)**

**1000597740**

Shipment Date:	20071018
Creation Date:	Not reported
Receipt Date:	Not reported
Manifest ID:	000943212FLE
Trans EPA ID:	MAD039322250
Trans Name:	CLEAN HARBORS ENV SERVICES INC
Trans 2 EPA ID:	Not reported
Trans 2 Name:	Not reported
TSDF EPA ID:	CAD044429835
Trans Name:	CLEAN HARBORS WILMINGTON LLC
TSDF Alt EPA ID:	Not reported
TSDF Alt Name:	Not reported
Waste Code Description:	331 - Off-specification, aged, or surplus organics
RCRA Code:	D001
Meth Code:	H141 - Storage, Bulking, And/Or Transfer Off Site--No Treatment/Reovery (H010-H129) Or (H131-H135)
Quantity Tons:	0.3
Waste Quantity:	600
Quantity Unit:	P
Additional Code 1:	Not reported
Additional Code 2:	Not reported
Additional Code 3:	Not reported
Additional Code 4:	Not reported
Additional Code 5:	Not reported
Shipment Date:	20071018
Creation Date:	Not reported
Receipt Date:	Not reported
Manifest ID:	000943212FLE
Trans EPA ID:	MAD039322250
Trans Name:	CLEAN HARBORS ENV SERVICES INC
Trans 2 EPA ID:	Not reported
Trans 2 Name:	Not reported
TSDF EPA ID:	CAD044429835
Trans Name:	CLEAN HARBORS WILMINGTON LLC
TSDF Alt EPA ID:	Not reported
TSDF Alt Name:	Not reported
Waste Code Description:	181 - Other inorganic solid waste Organics
RCRA Code:	Not reported
Meth Code:	H141 - Storage, Bulking, And/Or Transfer Off Site--No Treatment/Reovery (H010-H129) Or (H131-H135)
Quantity Tons:	0.15
Waste Quantity:	300
Quantity Unit:	P
Additional Code 1:	Not reported
Additional Code 2:	Not reported
Additional Code 3:	Not reported
Additional Code 4:	Not reported
Additional Code 5:	Not reported
Shipment Date:	20071018
Creation Date:	Not reported
Receipt Date:	Not reported
Manifest ID:	000943212FLE
Trans EPA ID:	MAD039322250
Trans Name:	CLEAN HARBORS ENV SERVICES INC
Trans 2 EPA ID:	Not reported

Map ID  
Direction  
Distance  
Elevation

MAP FINDINGS

Site

Database(s)

EDR ID Number  
EPA ID Number

**HOLLYWOOD PRESBYTERIAN MEDICAL CENTER (Continued)**

**1000597740**

Trans 2 Name:	Not reported
TSDf EPA ID:	CAD044429835
Trans Name:	CLEAN HARBORS WILMINGTON LLC
TSDf Alt EPA ID:	Not reported
TSDf Alt Name:	Not reported
Waste Code Description:	551 - Laboratory waste chemicals 561 Detergent and soap
RCRA Code:	D002
Meth Code:	H141 - Storage, Bulking, And/Or Transfer Off Site--No Treatment/Reovery (H010-H129) Or (H131-H135)
Quantity Tons:	0.05
Waste Quantity:	100
Quantity Unit:	P
Additional Code 1:	Not reported
Additional Code 2:	Not reported
Additional Code 3:	Not reported
Additional Code 4:	Not reported
Additional Code 5:	Not reported
Shipment Date:	20071018
Creation Date:	Not reported
Receipt Date:	Not reported
Manifest ID:	000943212FLE
Trans EPA ID:	MAD039322250
Trans Name:	CLEAN HARBORS ENV SERVICES INC
Trans 2 EPA ID:	Not reported
Trans 2 Name:	Not reported
TSDf EPA ID:	CAD044429835
Trans Name:	CLEAN HARBORS WILMINGTON LLC
TSDf Alt EPA ID:	Not reported
TSDf Alt Name:	Not reported
Waste Code Description:	331 - Off-specification, aged, or surplus organics
RCRA Code:	D001
Meth Code:	H141 - Storage, Bulking, And/Or Transfer Off Site--No Treatment/Reovery (H010-H129) Or (H131-H135)
Quantity Tons:	0.1
Waste Quantity:	200
Quantity Unit:	P
Additional Code 1:	Not reported
Additional Code 2:	Not reported
Additional Code 3:	Not reported
Additional Code 4:	Not reported
Additional Code 5:	Not reported
Shipment Date:	20071018
Creation Date:	Not reported
Receipt Date:	Not reported
Manifest ID:	000943212FLE
Trans EPA ID:	MAD039322250
Trans Name:	CLEAN HARBORS ENV SERVICES INC
Trans 2 EPA ID:	Not reported
Trans 2 Name:	Not reported
TSDf EPA ID:	CAD044429835
Trans Name:	CLEAN HARBORS WILMINGTON LLC
TSDf Alt EPA ID:	Not reported
TSDf Alt Name:	Not reported
Waste Code Description:	513 - Empty containers less than 30 gallons
RCRA Code:	Not reported

Map ID  
Direction  
Distance  
Elevation

MAP FINDINGS

Site

Database(s)

EDR ID Number  
EPA ID Number

**HOLLYWOOD PRESBYTERIAN MEDICAL CENTER (Continued)**

**1000597740**

Meth Code: H141 - Storage, Bulking, And/Or Transfer Off Site--No Treatment/Reovery (H010-H129) Or (H131-H135)  
Quantity Tons: 0.1  
Waste Quantity: 200  
Quantity Unit: P  
Additional Code 1: Not reported  
Additional Code 2: Not reported  
Additional Code 3: Not reported  
Additional Code 4: Not reported  
Additional Code 5: Not reported

Additional Info:  
Year: 2010  
Gen EPA ID: CAD983617663

Shipment Date: 20101214  
Creation Date: 5/24/2011 18:30:28  
Receipt Date: 20101230  
Manifest ID: 008076674JJJ  
Trans EPA ID: CAD981377864  
Trans Name: IDR ENVIRONMENTAL SERVICES  
Trans 2 EPA ID: CAD982030173  
Trans 2 Name: ECOLOGY CONTROL IND  
TSDF EPA ID: NVT330010000  
Trans Name: US ECOLOGY  
TSDF Alt EPA ID: Not reported  
TSDF Alt Name: Not reported  
Waste Code Description: 221 - Waste oil and mixed oil  
RCRA Code: Not reported  
Meth Code: H039 - Other Recovery Of Reclamation For Reuse Including Acid Regeneration, Organics Recovery Ect

Quantity Tons: 0.209  
Waste Quantity: 55  
Quantity Unit: G  
Additional Code 1: Not reported  
Additional Code 2: Not reported  
Additional Code 3: Not reported  
Additional Code 4: Not reported  
Additional Code 5: Not reported

Shipment Date: 20101214  
Creation Date: 5/24/2011 18:30:28  
Receipt Date: 20101230  
Manifest ID: 008076674JJJ  
Trans EPA ID: CAD981377864  
Trans Name: IDR ENVIRONMENTAL SERVICES  
Trans 2 EPA ID: CAD982030173  
Trans 2 Name: ECOLOGY CONTROL IND  
TSDF EPA ID: NVT330010000  
Trans Name: US ECOLOGY  
TSDF Alt EPA ID: Not reported  
TSDF Alt Name: Not reported  
Waste Code Description: 352 - Other organic solids  
RCRA Code: Not reported  
Meth Code: H132 - Landfill Or Surface Impoundment That Will Be Closed As Landfill( To Include On-Site Treatment And/Or Stabilization)

Quantity Tons: 0.35

Map ID  
Direction  
Distance  
Elevation

MAP FINDINGS

Site

Database(s)

EDR ID Number  
EPA ID Number

**HOLLYWOOD PRESBYTERIAN MEDICAL CENTER (Continued)**

**1000597740**

Waste Quantity:	700
Quantity Unit:	P
Additional Code 1:	Not reported
Additional Code 2:	Not reported
Additional Code 3:	Not reported
Additional Code 4:	Not reported
Additional Code 5:	Not reported
Shipment Date:	20101214
Creation Date:	5/24/2011 18:30:28
Receipt Date:	20101230
Manifest ID:	008076674JJK
Trans EPA ID:	CAD981377864
Trans Name:	IDR ENVIRONMENTAL SERVICES
Trans 2 EPA ID:	CAD982030173
Trans 2 Name:	ECOLOGY CONTROL IND
TSDF EPA ID:	NVT330010000
Trans Name:	US ECOLOGY
TSDF Alt EPA ID:	Not reported
TSDF Alt Name:	Not reported
Waste Code Description:	551 - Laboratory waste chemicals 561 Detergent and soap
RCRA Code:	D002
Meth Code:	H132 - Landfill Or Surface Impoundment That Will Be Closed As Landfill( To Include On-Site Treatment And/Or Stabilization)
Quantity Tons:	0.0475
Waste Quantity:	95
Quantity Unit:	P
Additional Code 1:	Not reported
Additional Code 2:	Not reported
Additional Code 3:	Not reported
Additional Code 4:	Not reported
Additional Code 5:	Not reported
Shipment Date:	20101124
Creation Date:	2/8/2011 18:30:37
Receipt Date:	20101203
Manifest ID:	008076636JJK
Trans EPA ID:	CAD981377864
Trans Name:	IDR ENVIRONMENTAL SERVICES
Trans 2 EPA ID:	Not reported
Trans 2 Name:	Not reported
TSDF EPA ID:	CAD028409019
Trans Name:	CROSBY & OVERTON-PLANT #1
TSDF Alt EPA ID:	Not reported
TSDF Alt Name:	Not reported
Waste Code Description:	331 - Off-specification, aged, or surplus organics
RCRA Code:	D002
Meth Code:	H141 - Storage, Bulking, And/Or Transfer Off Site--No Treatment/Reovery (H010-H129) Or (H131-H135)
Quantity Tons:	0.0875
Waste Quantity:	175
Quantity Unit:	P
Additional Code 1:	D001
Additional Code 2:	Not reported
Additional Code 3:	Not reported
Additional Code 4:	Not reported
Additional Code 5:	Not reported

Map ID  
Direction  
Distance  
Elevation

MAP FINDINGS

Site

Database(s)

EDR ID Number  
EPA ID Number

**HOLLYWOOD PRESBYTERIAN MEDICAL CENTER (Continued)**

**1000597740**

Shipment Date: 20100920  
Creation Date: 12/30/2010 18:30:08  
Receipt Date: 20100929  
Manifest ID: 006432486JJK  
Trans EPA ID: CAD981377864  
Trans Name: IDR ENVIRONMENTAL SERVICES  
Trans 2 EPA ID: Not reported  
Trans 2 Name: Not reported  
TSDF EPA ID: CAD028409019  
Trans Name: CROSBY & OVERTON-PLANT #1  
TSDF Alt EPA ID: Not reported  
TSDF Alt Name: Not reported  
Waste Code Description: 551 - Laboratory waste chemicals 561 Detergent and soap  
RCRA Code: D002  
Meth Code: H141 - Storage, Bulking, And/Or Transfer Off Site--No  
Treatment/Reovery (H010-H129) Or (H131-H135)  
  
Quantity Tons: 0.011  
Waste Quantity: 22  
Quantity Unit: P  
Additional Code 1: D001  
Additional Code 2: Not reported  
Additional Code 3: Not reported  
Additional Code 4: Not reported  
Additional Code 5: Not reported

Shipment Date: 20100920  
Creation Date: 12/30/2010 18:30:08  
Receipt Date: 20100929  
Manifest ID: 006432486JJK  
Trans EPA ID: CAD981377864  
Trans Name: IDR ENVIRONMENTAL SERVICES  
Trans 2 EPA ID: Not reported  
Trans 2 Name: Not reported  
TSDF EPA ID: CAD028409019  
Trans Name: CROSBY & OVERTON-PLANT #1  
TSDF Alt EPA ID: Not reported  
TSDF Alt Name: Not reported  
Waste Code Description: 551 - Laboratory waste chemicals 561 Detergent and soap  
RCRA Code: D002  
Meth Code: H141 - Storage, Bulking, And/Or Transfer Off Site--No  
Treatment/Reovery (H010-H129) Or (H131-H135)  
  
Quantity Tons: 0.016  
Waste Quantity: 32  
Quantity Unit: P  
Additional Code 1: Not reported  
Additional Code 2: Not reported  
Additional Code 3: Not reported  
Additional Code 4: Not reported  
Additional Code 5: Not reported

Shipment Date: 20100920  
Creation Date: 12/16/2010 18:30:19  
Receipt Date: 20101004  
Manifest ID: 006432485JJK  
Trans EPA ID: CAD981377864  
Trans Name: IDR ENVIRONMENTAL SERVICES  
Trans 2 EPA ID: CAD982030173



Map ID  
Direction  
Distance  
Elevation

MAP FINDINGS

Site

Database(s)

EDR ID Number  
EPA ID Number

**HOLLYWOOD PRESBYTERIAN MEDICAL CENTER (Continued)**

**1000597740**

Trans 2 Name:	ECOLOGY CONTROL IND
TSDf EPA ID:	NVT330010000
Trans Name:	US ECOLOGY
TSDf Alt EPA ID:	Not reported
TSDf Alt Name:	Not reported
Waste Code Description:	352 - Other organic solids
RCRA Code:	Not reported
Meth Code:	H132 - Landfill Or Surface Impoundment That Will Be Closed As Landfill( To Include On-Site Treatment And/Or Stabilization)
Quantity Tons:	0.11
Waste Quantity:	220
Quantity Unit:	P
Additional Code 1:	Not reported
Additional Code 2:	Not reported
Additional Code 3:	Not reported
Additional Code 4:	Not reported
Additional Code 5:	Not reported
Shipment Date:	20100920
Creation Date:	12/16/2010 18:30:19
Receipt Date:	20101004
Manifest ID:	006432485JJK
Trans EPA ID:	CAD981377864
Trans Name:	IDR ENVIRONMENTAL SERVICES
Trans 2 EPA ID:	CAD982030173
Trans 2 Name:	ECOLOGY CONTROL IND
TSDf EPA ID:	NVT330010000
Trans Name:	US ECOLOGY
TSDf Alt EPA ID:	Not reported
TSDf Alt Name:	Not reported
Waste Code Description:	221 - Waste oil and mixed oil
RCRA Code:	Not reported
Meth Code:	H039 - Other Recovery Of Reclamation For Reuse Including Acid Regeneration, Organics Recovery Ect
Quantity Tons:	0.209
Waste Quantity:	55
Quantity Unit:	G
Additional Code 1:	Not reported
Additional Code 2:	Not reported
Additional Code 3:	Not reported
Additional Code 4:	Not reported
Additional Code 5:	Not reported
Shipment Date:	20100811
Creation Date:	1/26/2011 18:30:31
Receipt Date:	20100830
Manifest ID:	006432380JJK
Trans EPA ID:	CAD981377864
Trans Name:	IDR ENVIRONMENTAL SERVICES INC
Trans 2 EPA ID:	CAD982030173
Trans 2 Name:	ECOLOGY CONTROL IND
TSDf EPA ID:	NVT330010000
Trans Name:	US ECOLOGY
TSDf Alt EPA ID:	Not reported
TSDf Alt Name:	Not reported
Waste Code Description:	352 - Other organic solids
RCRA Code:	Not reported

Map ID  
Direction  
Distance  
Elevation

MAP FINDINGS

Site

Database(s)

EDR ID Number  
EPA ID Number

**HOLLYWOOD PRESBYTERIAN MEDICAL CENTER (Continued)**

**1000597740**

Meth Code: H132 - Landfill Or Surface Impoundment That Will Be Closed As  
Landfill( To Include On-Site Treatment And/Or Stabilization)  
Quantity Tons: 0.45  
Waste Quantity: 900  
Quantity Unit: P  
Additional Code 1: Not reported  
Additional Code 2: Not reported  
Additional Code 3: Not reported  
Additional Code 4: Not reported  
Additional Code 5: Not reported

Shipment Date: 20100811  
Creation Date: 1/26/2011 18:30:31  
Receipt Date: 20100830  
Manifest ID: 006432380JJK  
Trans EPA ID: CAD981377864  
Trans Name: IDR ENVIRONMENTAL SERVICES INC  
Trans 2 EPA ID: CAD982030173  
Trans 2 Name: ECOLOGY CONTROL IND  
TSDF EPA ID: NVT330010000  
Trans Name: US ECOLOGY  
TSDF Alt EPA ID: Not reported  
TSDF Alt Name: Not reported  
Waste Code Description: 352 - Other organic solids  
RCRA Code: Not reported  
Meth Code: H132 - Landfill Or Surface Impoundment That Will Be Closed As  
Landfill( To Include On-Site Treatment And/Or Stabilization)

Quantity Tons: 0.125  
Waste Quantity: 250  
Quantity Unit: P  
Additional Code 1: Not reported  
Additional Code 2: Not reported  
Additional Code 3: Not reported  
Additional Code 4: Not reported  
Additional Code 5: Not reported

Additional Info:  
Year: 2012  
Gen EPA ID: CAD983617663

Shipment Date: 20121022  
Creation Date: 4/3/2013 22:15:15  
Receipt Date: 20121101  
Manifest ID: 010058033JJK  
Trans EPA ID: CAL000347408  
Trans Name: WASTE STREAM SOLUTIONS  
Trans 2 EPA ID: MAD039322250  
Trans 2 Name: CLEAN HARBORS ENVIRONMENTAL SERVICES INC  
TSDF EPA ID: ARD069748192  
Trans Name: CLEAN HARBORS EL DORADO LLC  
TSDF Alt EPA ID: Not reported  
TSDF Alt Name: Not reported  
Waste Code Description: - Not reported  
RCRA Code: D008  
Meth Code: H040 - Incineration--Thermal Destruction Other Than Use As A Fuel  
Quantity Tons: 0.1625  
Waste Quantity: 325

Map ID  
Direction  
Distance  
Elevation

MAP FINDINGS

Site

Database(s)

EDR ID Number  
EPA ID Number

**HOLLYWOOD PRESBYTERIAN MEDICAL CENTER (Continued)**

**1000597740**

Quantity Unit:	P
Additional Code 1:	D007
Additional Code 2:	D005
Additional Code 3:	D004
Additional Code 4:	D001
Additional Code 5:	Not reported
Shipment Date:	20121022
Creation Date:	4/3/2013 22:15:15
Receipt Date:	20121101
Manifest ID:	010058033JJK
Trans EPA ID:	CAL000347408
Trans Name:	WASTE STREAM SOLUTIONS
Trans 2 EPA ID:	MAD039322250
Trans 2 Name:	CLEAN HARBORS ENVIRONMENTAL SERVICES INC
TSDf EPA ID:	ARD069748192
Trans Name:	CLEAN HARBORS EL DORADO LLC
TSDf Alt EPA ID:	Not reported
TSDf Alt Name:	Not reported
Waste Code Description:	311 - Pharmaceutical waste
RCRA Code:	D001
Meth Code:	H040 - Incineration--Thermal Destruction Other Than Use As A Fuel
Quantity Tons:	0.1825
Waste Quantity:	365
Quantity Unit:	P
Additional Code 1:	Not reported
Additional Code 2:	Not reported
Additional Code 3:	Not reported
Additional Code 4:	Not reported
Additional Code 5:	Not reported
Shipment Date:	20121022
Creation Date:	4/3/2013 22:15:15
Receipt Date:	20121101
Manifest ID:	010058033JJK
Trans EPA ID:	CAL000347408
Trans Name:	WASTE STREAM SOLUTIONS
Trans 2 EPA ID:	MAD039322250
Trans 2 Name:	CLEAN HARBORS ENVIRONMENTAL SERVICES INC
TSDf EPA ID:	ARD069748192
Trans Name:	CLEAN HARBORS EL DORADO LLC
TSDf Alt EPA ID:	Not reported
TSDf Alt Name:	Not reported
Waste Code Description:	212 - Oxygenated solvents (acetone, butanol, ethyl acetate, etc.
RCRA Code:	D001
Meth Code:	H040 - Incineration--Thermal Destruction Other Than Use As A Fuel
Quantity Tons:	0.375
Waste Quantity:	750
Quantity Unit:	P
Additional Code 1:	Not reported
Additional Code 2:	Not reported
Additional Code 3:	Not reported
Additional Code 4:	Not reported
Additional Code 5:	Not reported
Shipment Date:	20120819
Creation Date:	2/14/2013 22:15:16

Map ID  
Direction  
Distance  
Elevation

MAP FINDINGS

Site

Database(s)

EDR ID Number  
EPA ID Number

**HOLLYWOOD PRESBYTERIAN MEDICAL CENTER (Continued)**

**1000597740**

Receipt Date:	20120831
Manifest ID:	010059784JJK
Trans EPA ID:	CAL000347408
Trans Name:	WASTE STREAM SOLUTIONS
Trans 2 EPA ID:	MAD039322250
Trans 2 Name:	CLEAN HARBORS ENV SERVICES
TSDf EPA ID:	AZD049318009
Trans Name:	CLEAN HARBORS ARIZONA
TSDf Alt EPA ID:	Not reported
TSDf Alt Name:	Not reported
Waste Code Description:	- Not reported
RCRA Code:	D009
Meth Code:	- Not reported
Quantity Tons:	0.0075
Waste Quantity:	15
Quantity Unit:	P
Additional Code 1:	D001
Additional Code 2:	Not reported
Additional Code 3:	Not reported
Additional Code 4:	Not reported
Additional Code 5:	Not reported
Shipment Date:	20120819
Creation Date:	2/14/2013 22:15:16
Receipt Date:	20120831
Manifest ID:	010059784JJK
Trans EPA ID:	CAL000347408
Trans Name:	WASTE STREAM SOLUTIONS
Trans 2 EPA ID:	MAD039322250
Trans 2 Name:	CLEAN HARBORS ENV SERVICES
TSDf EPA ID:	AZD049318009
Trans Name:	CLEAN HARBORS ARIZONA
TSDf Alt EPA ID:	Not reported
TSDf Alt Name:	Not reported
Waste Code Description:	551 - Laboratory waste chemicals 561 Detergent and soap
RCRA Code:	U188
Meth Code:	- Not reported
Quantity Tons:	0.015
Waste Quantity:	30
Quantity Unit:	P
Additional Code 1:	D009
Additional Code 2:	Not reported
Additional Code 3:	Not reported
Additional Code 4:	Not reported
Additional Code 5:	Not reported
Shipment Date:	20120819
Creation Date:	10/10/2012 22:15:27
Receipt Date:	20120824
Manifest ID:	010059786JJK
Trans EPA ID:	CAL000347408
Trans Name:	WASTE STREAM SOLUTIONS
Trans 2 EPA ID:	Not reported
Trans 2 Name:	Not reported
TSDf EPA ID:	CAD962444481
Trans Name:	FILTER RECYCLING SERVICE
TSDf Alt EPA ID:	Not reported

Map ID  
Direction  
Distance  
Elevation

MAP FINDINGS

Site

Database(s)

EDR ID Number  
EPA ID Number

**HOLLYWOOD PRESBYTERIAN MEDICAL CENTER (Continued)**

**1000597740**

TSDf Alt Name:	Not reported
Waste Code Description:	551 - Laboratory waste chemicals 561 Detergent and soap
RCRA Code:	Not reported
Meth Code:	H141 - Storage, Bulking, And/Or Transfer Off Site--No Treatment/Reovery (H010-H129) Or (H131-H135)
Quantity Tons:	0.105
Waste Quantity:	210
Quantity Unit:	P
Additional Code 1:	Not reported
Additional Code 2:	Not reported
Additional Code 3:	Not reported
Additional Code 4:	Not reported
Additional Code 5:	Not reported
Shipment Date:	20120819
Creation Date:	2/14/2013 22:15:16
Receipt Date:	20120831
Manifest ID:	010059784JJK
Trans EPA ID:	CAL000347408
Trans Name:	WASTE STREAM SOLUTIONS
Trans 2 EPA ID:	MAD039322250
Trans 2 Name:	CLEAN HARBORS ENV SERVICES
TSDf EPA ID:	AZD049318009
Trans Name:	CLEAN HARBORS ARIZONA
TSDf Alt EPA ID:	Not reported
TSDf Alt Name:	Not reported
Waste Code Description:	551 - Laboratory waste chemicals 561 Detergent and soap
RCRA Code:	D001
Meth Code:	- Not reported
Quantity Tons:	0.01
Waste Quantity:	20
Quantity Unit:	P
Additional Code 1:	Not reported
Additional Code 2:	Not reported
Additional Code 3:	Not reported
Additional Code 4:	Not reported
Additional Code 5:	Not reported
Shipment Date:	20120723
Creation Date:	3/4/2013 22:15:07
Receipt Date:	20120803
Manifest ID:	010058115JJK
Trans EPA ID:	CAL000347408
Trans Name:	WASTE STREAM SOLUTIONS
Trans 2 EPA ID:	MAD039322250
Trans 2 Name:	CLEAN HARBORS ENVIRONMENTAL SERVICES INC
TSDf EPA ID:	ARD069748192
Trans Name:	CLEAN HARBOR EL DORADO LLC
TSDf Alt EPA ID:	Not reported
TSDf Alt Name:	Not reported
Waste Code Description:	212 - Oxygenated solvents (acetone, butanol, ethyl acetate, etc.
RCRA Code:	F003
Meth Code:	H040 - Incineration--Thermal Destruction Other Than Use As A Fuel
Quantity Tons:	0.4675
Waste Quantity:	935
Quantity Unit:	P
Additional Code 1:	D001

Map ID  
Direction  
Distance  
Elevation

MAP FINDINGS

Site

Database(s)

EDR ID Number  
EPA ID Number

**HOLLYWOOD PRESBYTERIAN MEDICAL CENTER (Continued)**

**1000597740**

Additional Code 2:	Not reported
Additional Code 3:	Not reported
Additional Code 4:	Not reported
Additional Code 5:	Not reported
Shipment Date:	20120723
Creation Date:	3/4/2013 22:15:07
Receipt Date:	20120803
Manifest ID:	010058115JJK
Trans EPA ID:	CAL000347408
Trans Name:	WASTE STREAM SOLUTIONS
Trans 2 EPA ID:	MAD039322250
Trans 2 Name:	CLEAN HARBORS ENVIRONMENTAL SERVICES INC
TSDF EPA ID:	ARD069748192
Trans Name:	CLEAN HARBOR EL DORADO LLC
TSDF Alt EPA ID:	Not reported
TSDF Alt Name:	Not reported
Waste Code Description:	311 - Pharmaceutical waste
RCRA Code:	D001
Meth Code:	H040 - Incineration--Thermal Destruction Other Than Use As A Fuel
Quantity Tons:	0.642
Waste Quantity:	1284
Quantity Unit:	P
Additional Code 1:	Not reported
Additional Code 2:	Not reported
Additional Code 3:	Not reported
Additional Code 4:	Not reported
Additional Code 5:	Not reported
Shipment Date:	20120723
Creation Date:	3/4/2013 22:15:07
Receipt Date:	20120803
Manifest ID:	010058115JJK
Trans EPA ID:	CAL000347408
Trans Name:	WASTE STREAM SOLUTIONS
Trans 2 EPA ID:	MAD039322250
Trans 2 Name:	CLEAN HARBORS ENVIRONMENTAL SERVICES INC
TSDF EPA ID:	ARD069748192
Trans Name:	CLEAN HARBOR EL DORADO LLC
TSDF Alt EPA ID:	Not reported
TSDF Alt Name:	Not reported
Waste Code Description:	791 - Liquids with pH < 2 792 Liquids with pH < 2 with metals
RCRA Code:	D002
Meth Code:	H040 - Incineration--Thermal Destruction Other Than Use As A Fuel
Quantity Tons:	0.0115
Waste Quantity:	23
Quantity Unit:	P
Additional Code 1:	Not reported
Additional Code 2:	Not reported
Additional Code 3:	Not reported
Additional Code 4:	Not reported
Additional Code 5:	Not reported

**NPDES:**

Name:	HOLLYWOOD PRESBYTERIAN MEDICAL CENTER
Address:	1300 N VERMONT AVE
City,State,Zip:	LOS ANGELES, CA 90027

Map ID  
Direction  
Distance  
Elevation

MAP FINDINGS

Site

Database(s)

EDR ID Number  
EPA ID Number

**HOLLYWOOD PRESBYTERIAN MEDICAL CENTER (Continued)**

**1000597740**

Facility Status:	Not reported
NPDES Number:	Not reported
Region:	Not reported
Agency Number:	Not reported
Regulatory Measure ID:	Not reported
Place ID:	Not reported
Order Number:	Not reported
WDID:	4 19C384370
Regulatory Measure Type:	Construction
Program Type:	Not reported
Adoption Date Of Regulatory Measure:	Not reported
Effective Date Of Regulatory Measure:	Not reported
Termination Date Of Regulatory Measure:	Not reported
Expiration Date Of Regulatory Measure:	Not reported
Discharge Address:	Not reported
Discharge Name:	Not reported
Discharge City:	Not reported
Discharge State:	Not reported
Discharge Zip:	Not reported
Status:	Active
Status Date:	08/22/2018
Operator Name:	CHA Hollywood Medical Center
Operator Address:	1300 N Vermont Ave
Operator City:	Los Angeles
Operator State:	California
Operator Zip:	90027
Name:	HOLLYWOOD PRESBYTERIAN MEDICAL CENTER
Address:	1300 N VERMONT AVE
City,State,Zip:	LOS ANGELES, CA 90027
Facility Status:	Active
NPDES Number:	CAS000002
Region:	4
Agency Number:	0
Regulatory Measure ID:	495644
Place ID:	Not reported
Order Number:	2009-0009-DWQ
WDID:	4 19C384370
Regulatory Measure Type:	Enrollee
Program Type:	Construction
Adoption Date Of Regulatory Measure:	Not reported
Effective Date Of Regulatory Measure:	08/22/2018
Termination Date Of Regulatory Measure:	Not reported
Expiration Date Of Regulatory Measure:	Not reported
Discharge Address:	1300 N Vermont Ave
Discharge Name:	CHA Hollywood Medical Center
Discharge City:	Los Angeles
Discharge State:	California
Discharge Zip:	90027
Status:	Not reported
Status Date:	Not reported
Operator Name:	Not reported
Operator Address:	Not reported
Operator City:	Not reported
Operator State:	Not reported
Operator Zip:	Not reported

Map ID  
Direction  
Distance  
Elevation

MAP FINDINGS

Site

Database(s)

EDR ID Number  
EPA ID Number

**HOLLYWOOD PRESBYTERIAN MEDICAL CENTER (Continued)**

**1000597740**

**CIWQS:**

Name: HOLLYWOOD PRESBYTERIAN MEDICAL CENTER  
Address: 1300 N VERMONT AVE  
City,State,Zip: LOS ANGELES, CA 90027  
Agency: CHA Hollywood Medical Center  
Agency Address: 1300 N Vermont Ave, Los Angeles, CA 90027  
Place/Project Type: Construction - Below Ground, Water/Sewer Line, Electrical,  
Communication Line, Commercial  
SIC/NAICS: Not reported  
Region: 4  
Program: CONSTW  
Regulatory Measure Status: Active  
Regulatory Measure Type: Storm water construction  
Order Number: 2009-0009-DWQ  
WDID: 4 19C384370  
NPDES Number: CAS000002  
Adoption Date: Not reported  
Effective Date: 08/22/2018  
Termination Date: Not reported  
Expiration/Review Date: Not reported  
Design Flow: Not reported  
Major/Minor: Not reported  
Complexity: Not reported  
TTWQ: Not reported  
Enforcement Actions within 5 years: 0  
Violations within 5 years: 0  
Latitude: 34.096222  
Longitude: -118.290611

**CERS:**

Name: HOLLYWOOD PRESBYTERIAN MEDICAL CENTER  
Address: 1300 N VERMONT AVE  
City,State,Zip: LOS ANGELES, CA 90027  
Site ID: 488693  
CERS ID: 110002867979  
CERS Description: US EPA Air Emission Inventory System (EIS)

**Affiliation:**

Affiliation Type Desc: Environmental Contact  
Entity Name: Mark King  
Entity Title: Not reported  
Affiliation Address: 1300 N VT AVE  
Affiliation City: LOSANGELES  
Affiliation State: CA  
Affiliation Country: Not reported  
Affiliation Zip: Not reported  
Affiliation Phone: Not reported

Affiliation Type Desc: Owner/Operator  
Entity Name: CHA Hollywood Medical Center  
Entity Title: Operator  
Affiliation Address: 1300 N Vermont Ave  
Affiliation City: Los Angeles  
Affiliation State: CA  
Affiliation Country: Not reported  
Affiliation Zip: 90027  
Affiliation Phone: Not reported



Map ID  
Direction  
Distance  
Elevation

MAP FINDINGS

Site

Database(s)

EDR ID Number  
EPA ID Number

**HOLLYWOOD PRESBYTERIAN MEDICAL CENTER (Continued)**

**1000597740**

Name: QUEEN OF ANGLS-HWD PRESBYTERIAN MED CTR  
Address: 1300 N VERMONT AVE  
City,State,Zip: LOS ANGELES, CA 90027  
Site ID: 247138  
CERS ID: T0603769055  
CERS Description: Leaking Underground Storage Tank Cleanup Site

**Affiliation:**

Affiliation Type Desc: Regional Board Caseworker  
Entity Name: YUE RONG - LOS ANGELES RWQCB (REGION 4)  
Entity Title: Not reported  
Affiliation Address: 320 W. 4TH ST., SUITE 200  
Affiliation City: Los Angeles  
Affiliation State: CA  
Affiliation Country: Not reported  
Affiliation Zip: Not reported  
Affiliation Phone: Not reported

Affiliation Type Desc: Local Agency Caseworker  
Entity Name: ELOY LUNA - LOS ANGELES, CITY OF  
Entity Title: Not reported  
Affiliation Address: 200 North Main Street, Suite 1780  
Affiliation City: LOS ANGELES  
Affiliation State: CA  
Affiliation Country: Not reported  
Affiliation Zip: Not reported  
Affiliation Phone: Not reported

Name: HOLLYWOOD PRESBYTERIAN MEDICAL CENTER  
Address: 1300 N VERMONT AVE  
City,State,Zip: LOS ANGELES, CA 90027  
Site ID: 488693  
CERS ID: 862397  
CERS Description: Construction Storm Water

**Affiliation:**

Affiliation Type Desc: Environmental Contact  
Entity Name: Mark King  
Entity Title: Not reported  
Affiliation Address: 1300 N VT AVE  
Affiliation City: LOSANGELES  
Affiliation State: CA  
Affiliation Country: Not reported  
Affiliation Zip: Not reported  
Affiliation Phone: Not reported

Affiliation Type Desc: Owner/Operator  
Entity Name: CHA Hollywood Medical Center  
Entity Title: Operator  
Affiliation Address: 1300 N Vermont Ave  
Affiliation City: Los Angeles  
Affiliation State: CA  
Affiliation Country: Not reported  
Affiliation Zip: 90027  
Affiliation Phone: Not reported

Map ID  
Direction  
Distance  
Elevation

MAP FINDINGS

Site

Database(s)

EDR ID Number  
EPA ID Number

**HOLLYWOOD PRESBYTERIAN MEDICAL CENTER (Continued)**

**1000597740**

**HWTS:**

Name: HOLLYWOOD PRESBYTERIAN MEDICAL CENTER  
Address: 1300 N VERMONT AVE  
Address 2: Not reported  
City,State,Zip: LOS ANGELES, CA 900270000  
EPA ID: CAD983617663  
Inactive Date: Not reported  
Create Date: 01/31/1992  
Last Act Date: 09/24/2019  
Mailing Name: Not reported  
Mailing Address: 1300 NORTH VERMONT AVENUE  
Mailing Address 2: Not reported  
Mailing City,State,Zip: LOS ANGELES, CA 900270000  
Owner Name: HEATHER BAILEY 4372  
Owner Address: 1300 N VERMONT AVE  
Owner Address 2: Not reported  
Owner City,State,Zip: LOS ANGELES, CA 900270000  
Contact Name: HEATHER BAILEY  
Contact Address: 1300 N VERMONT AVE  
Contact Address 2: Not reported  
City,State,Zip: LOS ANGELES, CA 90027

**NAICS:**

EPA ID: CAD983617663  
Create Date: 2002-03-14 16:36:27  
NAICS Code: 3371  
NAICS Description: Household and Institutional Furniture and Kitchen Cabinet Manufacturing  
Issued EPA ID Date: 1992-01-31 00:00:00  
Inactive Date: Not reported  
Facility Name: HOLLYWOOD PRESBYTERIAN MEDICAL CENTER  
Facility Address: 1300 N VERMONT AVE  
Facility Address 2: Not reported  
Facility City: LOS ANGELES  
Facility County: 19  
Facility State: CA  
Facility Zip: 900270000

EPA ID: CAD983617663  
Create Date: 2004-02-05 07:41:11  
NAICS Code: 337127  
NAICS Description: Institutional Furniture Manufacturing  
Issued EPA ID Date: 1992-01-31 00:00:00  
Inactive Date: Not reported  
Facility Name: HOLLYWOOD PRESBYTERIAN MEDICAL CENTER  
Facility Address: 1300 N VERMONT AVE  
Facility Address 2: Not reported  
Facility City: LOS ANGELES  
Facility County: 19  
Facility State: CA  
Facility Zip: 900270000

Map ID  
Direction  
Distance  
Elevation

MAP FINDINGS

EDR ID Number  
EPA ID Number

137  
SSE  
1/4-1/2  
0.388 mi.  
2051 ft.

76 PRODUCTS STATION #3647  
1270 VERMONT AVE N  
LOS ANGELES, CA 90029

CA LUST  
CA Cortese  
CA HIST CORTESE  
CA CERS  
S102590728  
N/A

Relative:  
Lower

LUST:

Actual:  
368 ft.

Name: 76 PRODUCTS STATION #3647  
Address: 1270 VERMONT AVE N  
City,State,Zip: LOS ANGELES, CA 90029  
Lead Agency: LOS ANGELES RWQCB (REGION 4)  
Case Type: LUST Cleanup Site  
Geo Track: [http://geotracker.waterboards.ca.gov/profile\\_report.asp?global\\_id=T0603700771](http://geotracker.waterboards.ca.gov/profile_report.asp?global_id=T0603700771)  
Global Id: T0603700771  
Latitude: 34.095232  
Longitude: -118.291418  
Status: Completed - Case Closed  
Status Date: 04/20/1998  
Case Worker: AS  
RB Case Number: 900290089  
Local Agency: LOS ANGELES, CITY OF  
File Location: Not reported  
Local Case Number: Not reported  
Potential Media Affect: Aquifer used for drinking water supply  
Potential Contaminants of Concern: Gasoline  
Site History: Not reported

LUST:

Global Id: T0603700771  
Contact Type: Regional Board Caseworker  
Contact Name: ADNAN SIDDIQUI  
Organization Name: LOS ANGELES RWQCB (REGION 4)  
Address: 320 W. 4TH ST., SUITE 200  
City: LOS ANGELES  
Email: [asiddiqui@waterboards.ca.gov](mailto:asiddiqui@waterboards.ca.gov)  
Phone Number: Not reported

Global Id: T0603700771  
Contact Type: Local Agency Caseworker  
Contact Name: ELOY LUNA  
Organization Name: LOS ANGELES, CITY OF  
Address: 200 North Main Street, Suite 1780  
City: LOS ANGELES  
Email: [eloy.luna@lacity.org](mailto:eloy.luna@lacity.org)  
Phone Number: Not reported

LUST:

Global Id: T0603700771  
Action Type: Other  
Date: 08/15/1985  
Action: Leak Reported

LUST:

Global Id: T0603700771  
Status: Open - Case Begin Date  
Status Date: 08/15/1985

Global Id: T0603700771  
Status: Open - Site Assessment

Map ID  
Direction  
Distance  
Elevation

MAP FINDINGS

Site

Database(s)

EDR ID Number  
EPA ID Number

**76 PRODUCTS STATION #3647 (Continued)**

**S102590728**

Status Date: 01/20/1989  
  
Global Id: T0603700771  
Status: Open - Remediation  
Status Date: 12/28/1993  
  
Global Id: T0603700771  
Status: Completed - Case Closed  
Status Date: 04/20/1998

**LUST REG 4:**

Region: 4  
Regional Board: 04  
County: Los Angeles  
Facility Id: 900290089  
Status: Case Closed  
Substance: Gasoline  
Substance Quantity: Not reported  
Local Case No: Not reported  
Case Type: Groundwater  
Abatement Method Used at the Site: VE  
Global ID: T0603700771  
W Global ID: Not reported  
Staff: AS  
Local Agency: 19050  
Cross Street: FOUNTAIN AVE  
Enforcement Type: Not reported  
Date Leak Discovered: Not reported  
Date Leak First Reported: 8/15/1985  
Date Leak Record Entered: 12/31/1986  
Date Confirmation Began: Not reported  
Date Leak Stopped: Not reported  
Date Case Last Changed on Database: 4/15/1999  
Date the Case was Closed: 4/20/1998  
How Leak Discovered: Not reported  
How Leak Stopped: Not reported  
Cause of Leak: UNK  
Leak Source: UNK  
Operator: Not reported  
Water System: Not reported  
Well Name: Not reported  
Approx. Dist To Production Well (ft): 9950.650864122022252700224171  
Source of Cleanup Funding: UNK  
Preliminary Site Assessment Workplan Submitted: Not reported  
Preliminary Site Assessment Began: Not reported  
Pollution Characterization Began: 1/20/1989  
Remediation Plan Submitted: Not reported  
Remedial Action Underway: 12/28/1993  
Post Remedial Action Monitoring Began: Not reported  
Enforcement Action Date: Not reported  
Historical Max MTBE Date: 1/1/1965  
Hist Max MTBE Conc in Groundwater: 810  
Hist Max MTBE Conc in Soil: Not reported  
Significant Interim Remedial Action Taken: Yes  
GW Qualifier: Not reported  
Soil Qualifier: Not reported

Map ID  
Direction  
Distance  
Elevation

MAP FINDINGS

Site

Database(s)

EDR ID Number  
EPA ID Number

**76 PRODUCTS STATION #3647 (Continued)**

**S102590728**

Organization: Not reported  
Owner Contact: Not reported  
Responsible Party: TOSCO MARKETING COMPANY  
RP Address: P.O. BOX 25376, SANTA ANA, CA 92799-5376  
Program: LUST  
Lat/Long: 34.0949057 / -1  
Local Agency Staff: PEJ  
Beneficial Use: Not reported  
Priority: Not reported  
Cleanup Fund Id: Not reported  
Suspended: Not reported  
Assigned Name: Not reported  
Summary: 12/31/97 4TH QTR 97 FLUID LEVEL MON & GW 03/31/98  
1ST QTR 98 FLUID LEVEL MON & GW 06/30/98 2ND QTR 98  
FLUID LEVEL MON & GW 09/30/98 3RD QTR 98 FLUID  
LEVEL MON & GW

**CORTESE:**

Name: 76 PRODUCTS STATION #3647  
Address: 1270 VERMONT AVE N  
City,State,Zip: LOS ANGELES, CA 90029  
Region: CORTESE  
Envirostor Id: Not reported  
Global ID: T0603700771  
Site/Facility Type: LUST CLEANUP SITE  
Cleanup Status: COMPLETED - CASE CLOSED  
Status Date: Not reported  
Site Code: Not reported  
Latitude: Not reported  
Longitude: Not reported  
Owner: Not reported  
Enf Type: Not reported  
Swat R: Not reported  
Flag: active  
Order No: Not reported  
Waste Discharge System No: Not reported  
Effective Date: Not reported  
Region 2: Not reported  
WID Id: Not reported  
Solid Waste Id No: Not reported  
Waste Management Uit Name: Not reported  
File Name: Active Open

**HIST CORTESE:**

edr\_fname: 76 PRODUCTS STATION #3647  
edr\_fadd1: 1270 VERMONT  
City,State,Zip: LOS ANGELES, CA 90029  
Region: CORTESE  
Facility County Code: 19  
Reg By: LTNKA  
Reg Id: 900290089

**CERS:**

Name: 76 PRODUCTS STATION #3647  
Address: 1270 VERMONT AVE N  
City,State,Zip: LOS ANGELES, CA 90029

Map ID  
Direction  
Distance  
Elevation

MAP FINDINGS

Site

Database(s)

EDR ID Number  
EPA ID Number

**76 PRODUCTS STATION #3647 (Continued)**

**S102590728**

Site ID: 235055  
CERS ID: T0603700771  
CERS Description: Leaking Underground Storage Tank Cleanup Site

**Affiliation:**

Affiliation Type Desc: Local Agency Caseworker  
Entity Name: ELOY LUNA - LOS ANGELES, CITY OF  
Entity Title: Not reported  
Affiliation Address: 200 North Main Street, Suite 1780  
Affiliation City: LOS ANGELES  
Affiliation State: CA  
Affiliation Country: Not reported  
Affiliation Zip: Not reported  
Affiliation Phone: Not reported

Affiliation Type Desc: Regional Board Caseworker  
Entity Name: ADNAN SIDDIQUI - LOS ANGELES RWQCB (REGION 4)  
Entity Title: Not reported  
Affiliation Address: 320 W. 4TH ST., SUITE 200  
Affiliation City: LOS ANGELES  
Affiliation State: CA  
Affiliation Country: Not reported  
Affiliation Zip: Not reported  
Affiliation Phone: Not reported

**Z138**  
**East**  
**1/4-1/2**  
**0.390 mi.**  
**2061 ft.**

**LA FIRE STATION 35**  
**1601 HILLHURST AVE**  
**LOS ANGELES, CA 90012**

**RCRA-SQG** **1000229428**  
**FINDS** **CAD981962160**  
**CA HIST CORTESE**

**Site 1 of 2 in cluster Z**

**Relative:**  
**Lower**

**RCRA-SQG:**

**Actual:**  
**413 ft.**

Date form received by agency: 1987-03-09 00:00:00.0  
Facility name: LA FIRE STATION 35  
Facility address: 1601 HILLHURST AVE  
LOS ANGELES, CA 90012  
EPA ID: CAD981962160  
Mailing address: 200 N MAIN RM EIGHTH HUNDRED C  
LOS ANGELES, CA 90012  
Contact: ENVIRONMENTAL MANAGER  
Contact address: 1601 HILLHURST AVE  
LOS ANGELES, CA 90012  
Contact country: US  
Contact telephone: 213-485-7527  
Contact email: Not reported  
EPA Region: 09  
Classification: Small Small Quantity Generator  
Description: Handler: generates more than 100 and less than 1000 kg of hazardous waste during any calendar month and accumulates less than 6000 kg of hazardous waste at any time; or generates 100 kg or less of hazardous waste during any calendar month, and accumulates more than 1000 kg of hazardous waste at any time

**Owner/Operator Summary:**

Owner/operator name: NOT REQUIRED  
Owner/operator address: NOT REQUIRED  
NOT REQUIRED, ME 99999

Map ID  
Direction  
Distance  
Elevation

MAP FINDINGS

Site

Database(s)

EDR ID Number  
EPA ID Number

**LA FIRE STATION 35 (Continued)**

**1000229428**

Owner/operator country: Not reported  
Owner/operator telephone: 415-555-1212  
Owner/operator email: Not reported  
Owner/operator fax: Not reported  
Owner/operator extension: Not reported  
Legal status: Municipal  
Owner/Operator Type: Operator  
Owner/Op start date: Not reported  
Owner/Op end date: Not reported

Owner/operator name: CITY OF LA  
Owner/operator address: NOT REQUIRED  
NOT REQUIRED, ME 99999

Owner/operator country: Not reported  
Owner/operator telephone: 415-555-1212  
Owner/operator email: Not reported  
Owner/operator fax: Not reported  
Owner/operator extension: Not reported  
Legal status: Municipal  
Owner/Operator Type: Owner  
Owner/Op start date: Not reported  
Owner/Op end date: Not reported

**Handler Activities Summary:**

U.S. importer of hazardous waste: No  
Mixed waste (haz. and radioactive): No  
Recycler of hazardous waste: No  
Transporter of hazardous waste: No  
Treater, storer or disposer of HW: No  
Underground injection activity: No  
On-site burner exemption: No  
Furnace exemption: No  
Used oil fuel burner: No  
Used oil processor: No  
User oil refiner: No  
Used oil fuel marketer to burner: No  
Used oil Specification marketer: No  
Used oil transfer facility: No  
Used oil transporter: No

Violation Status: No violations found

**FINDS:**

Registry ID: 110002756385

[Click Here:](#)

**Environmental Interest/Information System:**

California Hazardous Waste Tracking System - Datamart (HWTS-DATAMART) provides California with information on hazardous waste shipments for generators, transporters, and treatment, storage, and disposal facilities. RCRAInfo is a national information system that supports the Resource Conservation and Recovery Act (RCRA) program through the tracking of events and activities related to facilities that generate, transport, and treat, store, or dispose of hazardous waste. RCRAInfo allows RCRA program staff to track the notification, permit, compliance, and corrective action activities required under RCRA.

Map ID  
Direction  
Distance  
Elevation

MAP FINDINGS

Site

Database(s)

EDR ID Number  
EPA ID Number

**LA FIRE STATION 35 (Continued)**

**1000229428**

STATE MASTER

[Click this hyperlink](#) while viewing on your computer to access additional FINDS: detail in the EDR Site Report.

**HIST CORTESE:**

edr\_fname: FIRE STATION #35  
edr\_fadd1: 1601 HILLHURST  
City,State,Zip: LOS ANGELES, CA 90012  
Region: CORTESE  
Facility County Code: 19  
Reg By: LTNKA  
Reg Id: 900270216

**Z139**  
**East**  
**1/4-1/2**  
**0.390 mi.**  
**2061 ft.**

**FIRE STATION #35**  
**1601 HILLHURST AVE N**  
**LOS ANGELES, CA 90027**  
**Site 2 of 2 in cluster Z**

**CA LUST** **S103281998**  
**CA Cortese** **N/A**  
**CA CERS**

**Relative:**  
**Lower**

**LUST:**

**Actual:**  
**413 ft.**

Name: FIRE STATION #35  
Address: 1601 HILLHURST AVE N  
City,State,Zip: LOS ANGELES, CA 90027  
Lead Agency: LOS ANGELES RWQCB (REGION 4)  
Case Type: LUST Cleanup Site  
Geo Track: [http://geotracker.waterboards.ca.gov/profile\\_report.asp?global\\_id=T0603700750](http://geotracker.waterboards.ca.gov/profile_report.asp?global_id=T0603700750)  
Global Id: T0603700750  
Latitude: 34.0999915  
Longitude: -118.2874989  
Status: Completed - Case Closed  
Status Date: 04/27/1998  
Case Worker: Not reported  
RB Case Number: 900270216  
Local Agency: LOS ANGELES, CITY OF  
File Location: Not reported  
Local Case Number: Not reported  
Potential Media Affect: Aquifer used for drinking water supply  
Potential Contaminants of Concern: Diesel  
Site History: Not reported

**LUST:**

Global Id: T0603700750  
Contact Type: Local Agency Caseworker  
Contact Name: ELOY LUNA  
Organization Name: LOS ANGELES, CITY OF  
Address: 200 North Main Street, Suite 1780  
City: LOS ANGELES  
Email: [eloy.luna@lacity.org](mailto:eloy.luna@lacity.org)  
Phone Number: Not reported

**LUST:**

Global Id: T0603700750  
Action Type: Other  
Date: 12/19/1995  
Action: Leak Discovery

Global Id: T0603700750



Map ID  
Direction  
Distance  
Elevation

MAP FINDINGS

Site

Database(s)

EDR ID Number  
EPA ID Number

**FIRE STATION #35 (Continued)**

**S103281998**

Action Type: Other  
Date: 12/19/1995  
Action: Leak Reported

**LUST:**

Global Id: T0603700750  
Status: Open - Case Begin Date  
Status Date: 12/19/1995

Global Id: T0603700750  
Status: Open - Site Assessment  
Status Date: 07/30/1997

Global Id: T0603700750  
Status: Completed - Case Closed  
Status Date: 04/27/1998

**LUST REG 4:**

Region: 4  
Regional Board: 04  
County: Los Angeles  
Facility Id: 900270216  
Status: Case Closed  
Substance: Diesel  
Substance Quantity: Not reported  
Local Case No: Not reported  
Case Type: Groundwater  
Abatement Method Used at the Site: Excavate and Dispose  
Global ID: T0603700750  
W Global ID: W0603700547  
Staff: MSH  
Local Agency: 19050  
Cross Street: Not reported  
Enforcement Type: Not reported  
Date Leak Discovered: 12/19/1995  
Date Leak First Reported: 12/19/1995  
Date Leak Record Entered: 3/3/1998  
Date Confirmation Began: Not reported  
Date Leak Stopped: Not reported  
Date Case Last Changed on Database: 6/10/1998  
Date the Case was Closed: 4/27/1998  
How Leak Discovered: Subsurface Monitoring  
How Leak Stopped: Not reported  
Cause of Leak: Not reported  
Leak Source: Not reported  
Operator: Not reported  
Water System: FIRSTONE SCOUT RESRVN (BOY SCOUT COUN)  
Well Name: Not reported  
Approx. Dist To Production Well (ft): 10499.369916342759510397204361  
Source of Cleanup Funding: Not reported  
Preliminary Site Assessment Workplan Submitted: Not reported  
Preliminary Site Assessment Began: Not reported  
Pollution Characterization Began: 7/30/1997  
Remediation Plan Submitted: Not reported  
Remedial Action Underway: Not reported

Map ID  
Direction  
Distance  
Elevation

MAP FINDINGS

Site

Database(s)

EDR ID Number  
EPA ID Number

**FIRE STATION #35 (Continued)**

**S103281998**

Post Remedial Action Monitoring Began: Not reported  
Enforcement Action Date: Not reported  
Historical Max MTBE Date: 1/1/1965  
Hist Max MTBE Conc in Groundwater: 34.3  
Hist Max MTBE Conc in Soil: .5  
Significant Interim Remedial Action Taken: Not reported  
GW Qualifier: Not reported  
Soil Qualifier: <  
Organization: Not reported  
Owner Contact: Not reported  
Responsible Party: CITY OF LA, BUREAU OF ENGINEER  
RP Address: 650 S. SPRING ST., SUITE #600, LOS ANGELES, CA 90014  
Program: LUST  
Lat/Long: 34.0999915 / -1  
Local Agency Staff: PEJ  
Beneficial Use: Not reported  
Priority: Not reported  
Cleanup Fund Id: Not reported  
Suspended: Not reported  
Assigned Name: 1900547-001GEN  
Summary: REQUEST FOR CLOSURE 02/13/98  
QRTLY GW MON RPT OCT TO DEC 1997 06/10/98 - GW MON  
WELL, VADOSE MON WELL & VAPOR MON PROBE RP

**CORTESE:**

Name: FIRE STATION #35  
Address: 1601 HILLHURST AVE N  
City,State,Zip: LOS ANGELES, CA 90027  
Region: CORTESE  
Envirostor Id: Not reported  
Global ID: T0603700750  
Site/Facility Type: LUST CLEANUP SITE  
Cleanup Status: COMPLETED - CASE CLOSED  
Status Date: Not reported  
Site Code: Not reported  
Latitude: Not reported  
Longitude: Not reported  
Owner: Not reported  
Enf Type: Not reported  
Swat R: Not reported  
Flag: active  
Order No: Not reported  
Waste Discharge System No: Not reported  
Effective Date: Not reported  
Region 2: Not reported  
WID Id: Not reported  
Solid Waste Id No: Not reported  
Waste Management Uit Name: Not reported  
File Name: Active Open

**CERS:**

Name: FIRE STATION #35  
Address: 1601 HILLHURST AVE N  
City,State,Zip: LOS ANGELES, CA 90027  
Site ID: 192918  
CERS ID: T0603700750

Map ID  
Direction  
Distance  
Elevation

MAP FINDINGS

Site

Database(s)

EDR ID Number  
EPA ID Number

**FIRE STATION #35 (Continued)**

**S103281998**

CERS Description: Leaking Underground Storage Tank Cleanup Site

Affiliation:

Affiliation Type Desc: Local Agency Caseworker

Entity Name: ELOY LUNA - LOS ANGELES, CITY OF

Entity Title: Not reported

Affiliation Address: 200 North Main Street, Suite 1780

Affiliation City: LOS ANGELES

Affiliation State: CA

Affiliation Country: Not reported

Affiliation Zip: Not reported

Affiliation Phone: Not reported

140  
SSE  
1/4-1/2  
0.423 mi.  
2236 ft.

Relative:  
Lower

Actual:  
362 ft.

**PACIFIC BELL TELEPHONE CO DBA AT&T CALIF**  
**1255 N VERMONT**  
**LOS ANGELES, CA 90029**

**RCRA-LQG** **1000250325**  
**CA LUST** **CAT080022668**  
**CA UST**  
**CA SWEEPS UST**  
**CA HIST UST**  
**CA FID UST**  
**FINDS**  
**ECHO**  
**CA Cortese**  
**CA HAZNET**  
**CA HIST CORTESE**  
**CA CERS**  
**CA HWTS**

**RCRA-LQG:**

Date form received by agency: 1990-04-09 00:00:00.0

Facility name: PACIFIC BELL

Site name: PACIFIC BELL-LOS ANGELES

Facility address: 1255 N VERMONT  
LOS ANGELES, CA 90029

EPA ID: CAT080022668

Mailing address: 2600 CAMINO RAMON  
SAN RAMON, CA 94583

Contact: CHERIE PAKCER

Contact address: Not reported  
Not reported

Contact country: US

Contact telephone: 213-738-8454

Contact email: Not reported

EPA Region: 09

Classification: Large Quantity Generator

Description: Handler: generates 1,000 kg or more of hazardous waste during any calendar month; or generates more than 1 kg of acutely hazardous waste during any calendar month; or generates more than 100 kg of any residue or contaminated soil, waste or other debris resulting from the cleanup of a spill, into or on any land or water, of acutely hazardous waste during any calendar month; or generates 1 kg or less of acutely hazardous waste during any calendar month, and accumulates more than 1 kg of acutely hazardous waste at any time; or generates 100 kg or less of any residue or contaminated soil, waste or other debris resulting from the cleanup of a spill, into or on any land or water, of acutely hazardous waste during any calendar month, and accumulates more than 100 kg of that material at any time

Map ID  
Direction  
Distance  
Elevation

MAP FINDINGS

Site

Database(s)

EDR ID Number  
EPA ID Number

**PACIFIC BELL TELEPHONE CO DBA AT&T CALIF (Continued)**

**1000250325**

Owner/Operator Summary:

Owner/operator name: NOT REQUIRED  
Owner/operator address: NOT REQUIRED  
NOT REQUIRED, ME 99999  
Owner/operator country: Not reported  
Owner/operator telephone: 415-555-1212  
Owner/operator email: Not reported  
Owner/operator fax: Not reported  
Owner/operator extension: Not reported  
Legal status: Private  
Owner/Operator Type: Owner  
Owner/Op start date: Not reported  
Owner/Op end date: Not reported

Handler Activities Summary:

U.S. importer of hazardous waste: No  
Mixed waste (haz. and radioactive): No  
Recycler of hazardous waste: No  
Transporter of hazardous waste: No  
Treater, storer or disposer of HW: No  
Underground injection activity: No  
On-site burner exemption: No  
Furnace exemption: No  
Used oil fuel burner: No  
Used oil processor: No  
User oil refiner: No  
Used oil fuel marketer to burner: No  
Used oil Specification marketer: No  
Used oil transfer facility: No  
Used oil transporter: No

Historical Generators:

Date form received by agency: 1981-01-19 00:00:00.0  
Site name: PACIFIC BELL  
Classification: Large Quantity Generator

Violation Status: No violations found

LUST:

Name: PACIFIC BELL (G1-125)  
Address: 1255 VERMONT AVE N  
City,State,Zip: LOS ANGELES, CA 90029  
Lead Agency: LOS ANGELES RWQCB (REGION 4)  
Case Type: LUST Cleanup Site  
Geo Track: [http://geotracker.waterboards.ca.gov/profile\\_report.asp?global\\_id=T0603700778](http://geotracker.waterboards.ca.gov/profile_report.asp?global_id=T0603700778)  
Global Id: T0603700778  
Latitude: 34.0946547  
Longitude: -118.291872  
Status: Completed - Case Closed  
Status Date: 07/27/1998  
Case Worker: Not reported  
RB Case Number: 900290152  
Local Agency: LOS ANGELES, CITY OF  
File Location: Not reported  
Local Case Number: Not reported  
Potential Media Affect: Soil

Map ID  
Direction  
Distance  
Elevation

MAP FINDINGS

Site

Database(s)

EDR ID Number  
EPA ID Number

**PACIFIC BELL TELEPHONE CO DBA AT&T CALIF (Continued)**

**1000250325**

Potential Contaminants of Concern: Other Solvent or Non-Petroleum Hydrocarbon  
Site History: Not reported

**LUST:**

Global Id: T0603700778  
Contact Type: Local Agency Caseworker  
Contact Name: ELOY LUNA  
Organization Name: LOS ANGELES, CITY OF  
Address: 200 North Main Street, Suite 1780  
City: LOS ANGELES  
Email: eloy.luna@lacity.org  
Phone Number: Not reported

**LUST:**

Global Id: T0603700778  
Action Type: Other  
Date: 06/27/1990  
Action: Leak Reported

**LUST:**

Global Id: T0603700778  
Status: Open - Case Begin Date  
Status Date: 01/31/1989

Global Id: T0603700778  
Status: Open - Site Assessment  
Status Date: 01/31/1989

Global Id: T0603700778  
Status: Completed - Case Closed  
Status Date: 07/27/1998

**LUST REG 4:**

Region: 4  
Regional Board: 04  
County: Los Angeles  
Facility Id: 900290152  
Status: Case Closed  
Substance: Hydrocarbons  
Substance Quantity: Not reported  
Local Case No: Not reported  
Case Type: Soil  
Abatement Method Used at the Site: Not reported  
Global ID: T0603700778  
W Global ID: Not reported  
Staff: MSH  
Local Agency: 19050  
Cross Street: SANTA MONICA  
Enforcement Type: Not reported  
Date Leak Discovered: Not reported  
Date Leak First Reported: 6/27/1990  
Date Leak Record Entered: 8/25/1990  
Date Confirmation Began: Not reported  
Date Leak Stopped: Not reported  
Date Case Last Changed on Database: 6/2/1998

Map ID  
Direction  
Distance  
Elevation

MAP FINDINGS

Site

Database(s)

EDR ID Number  
EPA ID Number

**PACIFIC BELL TELEPHONE CO DBA AT&T CALIF (Continued)**

**1000250325**

Date the Case was Closed: 7/27/1998  
How Leak Discovered: Not reported  
How Leak Stopped: Not reported  
Cause of Leak: UNK  
Leak Source: UNK  
Operator: OLD CASE #082490-06  
Water System: Not reported  
Well Name: Not reported  
Approx. Dist To Production Well (ft): 9833.646229888173832230742783  
Source of Cleanup Funding: UNK  
Preliminary Site Assessment Workplan Submitted: 1/31/1989  
Preliminary Site Assessment Began: Not reported  
Pollution Characterization Began: Not reported  
Remediation Plan Submitted: Not reported  
Remedial Action Underway: Not reported  
Post Remedial Action Monitoring Began: Not reported  
Enforcement Action Date: Not reported  
Historical Max MTBE Date: Not reported  
Hist Max MTBE Conc in Groundwater: Not reported  
Hist Max MTBE Conc in Soil: Not reported  
Significant Interim Remedial Action Taken: Not reported  
GW Qualifier: Not reported  
Soil Qualifier: Not reported  
Organization: Not reported  
Owner Contact: Not reported  
Responsible Party: PACIFIC BELL ENVIRONMENTAL  
RP Address: 2600 CAMINO RAMON, RM 1N200, SAN RAMON, CA 94583  
Program: LUST  
Lat/Long: 34.0946547 / -1  
Local Agency Staff: PEJ  
Beneficial Use: Not reported  
Priority: LOP/LOW - LOW POTENTIAL HEALTH/SAFTY/ENVIRONMENTAL IMPACT  
Cleanup Fund Id: Not reported  
Suspended: Not reported  
Assigned Name: Not reported  
Summary: 3/19/97 - INFORMATION LETTER SENT & FOLLOW-UP. 6/09/97 -  
INFORMATION LETTER SENT & FOLLOW-UP.

**LOS ANGELES UST:**

Name: AT&T CALIFORNIA- G1125  
Address: 1255 N VERMONT AVE  
City,State,Zip: LOS ANGELES, CA 90029  
Facility ID: FA0001779  
Last Run Date: 06/01/2019  
Status: ACTIVE

**UST:**

Name: PACIFIC BELL  
Address: 1255 N VERMONT AVE  
City,State,Zip: LOS ANGELES, CA 90029  
Facility ID: 24785  
Permitting Agency: LOS ANGELES, CITY OF  
Latitude: 34.096041  
Longitude: -118.2905674

Name: AT&T CALIFORNIA - G1125

Map ID  
Direction  
Distance  
Elevation

MAP FINDINGS

Site

Database(s)

EDR ID Number  
EPA ID Number

**PACIFIC BELL TELEPHONE CO DBA AT&T CALIF (Continued)**

**1000250325**

Address: 1255 N VERMONT AVE  
City,State,Zip: LOS ANGELES, CA 90029  
Facility ID: FA0001779  
Permitting Agency: Los Angeles City Fire Department  
Latitude: 34.09476  
Longitude: -118.29181

**SWEEPS UST:**

Name: PACIFIC BELL (G1-125)  
Address: 1255 S VERMONT AVE  
City: LOS ANGELES  
Status: Not reported  
Comp Number: 3390  
Number: Not reported  
Board Of Equalization: 44-001027  
Referral Date: Not reported  
Action Date: Not reported  
Created Date: Not reported  
Owner Tank Id: Not reported  
SWRCB Tank Id: 19-050-003390-000001  
Tank Status: Not reported  
Capacity: 10000  
Active Date: Not reported  
Tank Use: M.V. FUEL  
STG: PRODUCT  
Content: DIESEL  
Number Of Tanks: 1

**HIST UST:**

Name: PACIFIC BELL (G1-125)  
Address: 1255 VERMONT  
City,State,Zip: LOS ANGELES, CA 90029  
File Number: 00027B16  
URL: <http://geotracker.waterboards.ca.gov/ustpdfs/pdf/00027B16.pdf>  
Region: STATE  
Facility ID: 00000061254  
Facility Type: Other  
Other Type: SIC 4800  
Contact Name: E.J. KOEHLER  
Telephone: 4155426758  
Owner Name: PACIFIC BELL  
Owner Address: 370 THIRD STREET  
Owner City,St,Zip: SAN FRANCISCO, CA 94107  
Total Tanks: 0001  
  
Tank Num: 001  
Container Num: 1  
Year Installed: 1974  
Tank Capacity: 00010000  
Tank Used for: PRODUCT  
Type of Fuel: DIESEL  
Container Construction Thickness: Not reported  
Leak Detection: None

Map ID  
Direction  
Distance  
Elevation

MAP FINDINGS

Site

Database(s)

EDR ID Number  
EPA ID Number

**PACIFIC BELL TELEPHONE CO DBA AT&T CALIF (Continued)**

**1000250325**

Click here for Geo Tracker PDF:

**CA FID UST:**

Facility ID: 19002681  
Regulated By: UTKNI  
Regulated ID: 00061254  
Cortese Code: Not reported  
SIC Code: Not reported  
Facility Phone: 8185784181  
Mail To: Not reported  
Mailing Address: 370 3RD ST  
Mailing Address 2: Not reported  
Mailing City,St,Zip: LOS ANGELES 900290000  
Contact: Not reported  
Contact Phone: Not reported  
DUNs Number: Not reported  
NPDES Number: Not reported  
EPA ID: Not reported  
Comments: Not reported  
Status: Inactive

**FINDS:**

Registry ID: 110002950842

Click Here:

**Environmental Interest/Information System:**

California Hazardous Waste Tracking System - Datamart (HWTS-DATAMART) provides California with information on hazardous waste shipments for generators, transporters, and treatment, storage, and disposal facilities.

RCRAInfo is a national information system that supports the Resource Conservation and Recovery Act (RCRA) program through the tracking of events and activities related to facilities that generate, transport, and treat, store, or dispose of hazardous waste. RCRAInfo allows RCRA program staff to track the notification, permit, compliance, and corrective action activities required under RCRA.

STATE MASTER

[Click this hyperlink](#) while viewing on your computer to access additional FINDS: detail in the EDR Site Report.

**ECHO:**

Envid: 1000250325  
Registry ID: 110002950842  
DFR URL: <http://echo.epa.gov/detailed-facility-report?fid=110002950842>  
Name: PACIFIC BELL TELEPHONE CO DBA AT&T CALIF  
Address: 1255 N VERMONT  
City,State,Zip: LOS ANGELES, CA 90029

**CORTESE:**

Name: PACIFIC BELL (G1-125)  
Address: 1255 VERMONT AVE N  
City,State,Zip: LOS ANGELES, CA 90029  
Region: CORTESE  
Envirostor Id: Not reported  
Global ID: T0603700778



Map ID  
Direction  
Distance  
Elevation

MAP FINDINGS

Site

Database(s)

EDR ID Number  
EPA ID Number

**PACIFIC BELL TELEPHONE CO DBA AT&T CALIF (Continued)**

**1000250325**

Site/Facility Type: LUST CLEANUP SITE  
Cleanup Status: COMPLETED - CASE CLOSED  
Status Date: Not reported  
Site Code: Not reported  
Latitude: Not reported  
Longitude: Not reported  
Owner: Not reported  
Enf Type: Not reported  
Swat R: Not reported  
Flag: active  
Order No: Not reported  
Waste Discharge System No: Not reported  
Effective Date: Not reported  
Region 2: Not reported  
WID Id: Not reported  
Solid Waste Id No: Not reported  
Waste Management Uit Name: Not reported  
File Name: Active Open

**HAZNET:**

Name: PACIFIC BELL TELEPHONE CO DBA AT&T CALIF  
Address: 1255 N VERMONT  
Address 2: Not reported  
City,State,Zip: LOS ANGELES, CA 752020000  
Contact: DERONICA LAMB  
Telephone: 2147410464  
Mailing Name: Not reported  
Mailing Address: 308 S. AKARD ST. 17TH FLOOR

Year: 2019  
Gepaid: CAT080022668  
TSD EPA ID: CAD008252405  
CA Waste Code: 352 - Other organic solids  
Disposal Method: H141 - Storage, Bulking, And/Or Transfer Off Site--No Treatment/Reovery (H010-H129) Or (H131-H135)  
Tons: 0.00250

Year: 2017  
Gepaid: CAT080022668  
TSD EPA ID: CAD008302903  
CA Waste Code: 791 - Liquids with pH <= 2  
Disposal Method: H141 - Storage, Bulking, And/Or Transfer Off Site--No Treatment/Reovery (H010-H129) Or (H131-H135)  
Tons: 0.2

Year: 2017  
Gepaid: CAT080022668  
TSD EPA ID: CAD008302903  
CA Waste Code: 331 - Off-specification, aged or surplus organics  
Disposal Method: H141 - Storage, Bulking, And/Or Transfer Off Site--No Treatment/Reovery (H010-H129) Or (H131-H135)  
Tons: 0.12

Year: 2016  
Gepaid: CAT080022668  
TSD EPA ID: CAD008302903  
CA Waste Code: 791 - Liquids with pH <= 2

Map ID  
Direction  
Distance  
Elevation

MAP FINDINGS

Site

Database(s)

EDR ID Number  
EPA ID Number

**PACIFIC BELL TELEPHONE CO DBA AT&T CALIF (Continued)**

**1000250325**

Disposal Method:	H141 - Storage, Bulking, And/Or Transfer Off Site--No Treatment/Reovery (H010-H129) Or (H131-H135)
Tons:	0.125
Year:	2016
Gepaid:	CAT080022668
TSD EPA ID:	CAD044429835
CA Waste Code:	791 - Liquids with pH <= 2
Disposal Method:	H141 - Storage, Bulking, And/Or Transfer Off Site--No Treatment/Reovery (H010-H129) Or (H131-H135)
Tons:	0.07506
Year:	2016
Gepaid:	CAT080022668
TSD EPA ID:	CAD008302903
CA Waste Code:	181 - Other inorganic solid waste
Disposal Method:	H141 - Storage, Bulking, And/Or Transfer Off Site--No Treatment/Reovery (H010-H129) Or (H131-H135)
Tons:	0.0625
Year:	2016
Gepaid:	CAT080022668
TSD EPA ID:	CAD982444481
CA Waste Code:	181 - Other inorganic solid waste
Disposal Method:	H141 - Storage, Bulking, And/Or Transfer Off Site--No Treatment/Reovery (H010-H129) Or (H131-H135)
Tons:	0.12
Year:	2015
Gepaid:	CAT080022668
TSD EPA ID:	CAD982444481
CA Waste Code:	181 - Other inorganic solid waste
Disposal Method:	H141 - Storage, Bulking, And/Or Transfer Off Site--No Treatment/Reovery (H010-H129) Or (H131-H135)
Tons:	0.05
Year:	2015
Gepaid:	CAT080022668
TSD EPA ID:	CAD099452708
CA Waste Code:	221 - Waste oil and mixed oil
Disposal Method:	H039 - Other Recovery Of Reclamation For Reuse Including Acid Regeneration, Organics Recovery Ect
Tons:	0.209
Year:	2014
Gepaid:	CAT080022668
TSD EPA ID:	CAD982444481
CA Waste Code:	352 - Other organic solids
Disposal Method:	H141 - Storage, Bulking, And/Or Transfer Off Site--No Treatment/Reovery (H010-H129) Or (H131-H135)
Tons:	0.1

[Click this hyperlink](#) while viewing on your computer to access 20 additional CA HAZNET: record(s) in the EDR Site Report.

Map ID  
Direction  
Distance  
Elevation

MAP FINDINGS

Site

Database(s)

EDR ID Number  
EPA ID Number

**PACIFIC BELL TELEPHONE CO DBA AT&T CALIF (Continued)**

**1000250325**

Additional Info:

Year: 2015  
Gen EPA ID: CAT080022668

Shipment Date: 20150910  
Creation Date: 2/5/2016 22:15:30  
Receipt Date: 20150914  
Manifest ID: 014582505JJJ  
Trans EPA ID: CAR000172460  
Trans Name: ENVIRONMENTAL LOGISTICS INC  
Trans 2 EPA ID: Not reported  
Trans 2 Name: Not reported  
TSDF EPA ID: CAD982444481  
Trans Name: FILTER RECYCLING SERVICES INC  
TSDF Alt EPA ID: Not reported  
TSDF Alt Name: Not reported  
Waste Code Description: 181 - Other inorganic solid waste Organics  
RCRA Code: Not reported  
Meth Code: H141 - Storage, Bulking, And/Or Transfer Off Site--No  
Treatment/Recovery (H010-H129) Or (H131-H135)  
Quantity Tons: 0.05  
Waste Quantity: 100  
Quantity Unit: P  
Additional Code 1: Not reported  
Additional Code 2: Not reported  
Additional Code 3: Not reported  
Additional Code 4: Not reported  
Additional Code 5: Not reported

Shipment Date: 20150310  
Creation Date: 6/25/2015 22:15:58  
Receipt Date: 20150312  
Manifest ID: 000068430JJJ  
Trans EPA ID: CAR000174011  
Trans Name: CLEAN FUELS INC  
Trans 2 EPA ID: Not reported  
Trans 2 Name: Not reported  
TSDF EPA ID: CAD099452708  
Trans Name: INDUSTRIAL SERVICES OIL CO INC  
TSDF Alt EPA ID: Not reported  
TSDF Alt Name: Not reported  
Waste Code Description: 221 - Waste oil and mixed oil  
RCRA Code: Not reported  
Meth Code: H039 - Other Recovery Of Reclamation For Reuse Including Acid  
Regeneration, Organics Recovery Ect  
Quantity Tons: 0.209  
Waste Quantity: 55  
Quantity Unit: G  
Additional Code 1: Not reported  
Additional Code 2: Not reported  
Additional Code 3: Not reported  
Additional Code 4: Not reported  
Additional Code 5: Not reported

Additional Info:

Year: 2014

Map ID  
Direction  
Distance  
Elevation

MAP FINDINGS

Site

Database(s)

EDR ID Number  
EPA ID Number

**PACIFIC BELL TELEPHONE CO DBA AT&T CALIF (Continued)**

**1000250325**

Gen EPA ID:	CAT080022668
Shipment Date:	20140925
Creation Date:	11/22/2014 22:15:14
Receipt Date:	20141001
Manifest ID:	013481996JJK
Trans EPA ID:	CAR000172460
Trans Name:	ENVIRONMENTAL LOGISTICS INC
Trans 2 EPA ID:	Not reported
Trans 2 Name:	Not reported
TSDf EPA ID:	CAD982444481
Trans Name:	FILTER RECYCLING SERVICES INC
TSDf Alt EPA ID:	Not reported
TSDf Alt Name:	Not reported
Waste Code Description:	352 - Other organic solids
RCRA Code:	Not reported
Meth Code:	H141 - Storage, Bulking, And/Or Transfer Off Site--No Treatment/Recovery (H010-H129) Or (H131-H135)
Quantity Tons:	0.1
Waste Quantity:	200
Quantity Unit:	P
Additional Code 1:	Not reported
Additional Code 2:	Not reported
Additional Code 3:	Not reported
Additional Code 4:	Not reported
Additional Code 5:	Not reported
Shipment Date:	20140227
Creation Date:	7/24/2014 22:15:15
Receipt Date:	20140305
Manifest ID:	012378911JJK
Trans EPA ID:	CAR000188201
Trans Name:	ENVIRONMENTAL RECOVERY SERVICES INC
Trans 2 EPA ID:	CAR000189928
Trans 2 Name:	NV TRANSPORT
TSDf EPA ID:	NVT330010000
Trans Name:	US ECOLOGY
TSDf Alt EPA ID:	Not reported
TSDf Alt Name:	Not reported
Waste Code Description:	352 - Other organic solids
RCRA Code:	Not reported
Meth Code:	H132 - Landfill Or Surface Impoundment That Will Be Closed As Landfill( To Include On-Site Treatment And/Or Stabilization)
Quantity Tons:	0.015
Waste Quantity:	30
Quantity Unit:	P
Additional Code 1:	Not reported
Additional Code 2:	Not reported
Additional Code 3:	Not reported
Additional Code 4:	Not reported
Additional Code 5:	Not reported
Shipment Date:	20140227
Creation Date:	5/14/2014 22:14:54
Receipt Date:	20140304
Manifest ID:	012378910JJK
Trans EPA ID:	CAR000188201

Map ID  
Direction  
Distance  
Elevation

MAP FINDINGS

Site

Database(s)

EDR ID Number  
EPA ID Number

**PACIFIC BELL TELEPHONE CO DBA AT&T CALIF (Continued)**

**1000250325**

Trans Name: ENVIRONMENTAL RECOVERY SERVICES INC  
Trans 2 EPA ID: Not reported  
Trans 2 Name: Not reported  
TSDF EPA ID: CAT080013352  
Trans Name: DEMENNO KERDOON  
TSDF Alt EPA ID: Not reported  
TSDF Alt Name: Not reported  
Waste Code Description: 221 - Waste oil and mixed oil  
RCRA Code: Not reported  
Meth Code: H039 - Other Recovery Of Reclamation For Reuse Including Acid  
Regeneration, Organics Recovery Ect

Quantity Tons: 0.323  
Waste Quantity: 85  
Quantity Unit: G  
Additional Code 1: Not reported  
Additional Code 2: Not reported  
Additional Code 3: Not reported  
Additional Code 4: Not reported  
Additional Code 5: Not reported

**Additional Info:**

Year: 2005  
Gen EPA ID: CAT080022668

Shipment Date: 20051031  
Creation Date: 1/2/2007 18:30:08  
Receipt Date: 20051103  
Manifest ID: 24386788  
Trans EPA ID: CAT080016116  
Trans Name: NIETO AND SONS TRUCKING INC  
Trans 2 EPA ID: Not reported  
Trans 2 Name: Not reported  
TSDF EPA ID: CAT080013352  
Trans Name: DEMENNO KERDOON  
TSDF Alt EPA ID: CAT080013352  
TSDF Alt Name: Not reported  
Waste Code Description: 241 - Tank bottom waste 251 Still bottoms with halogenated organics  
RCRA Code: Not reported  
Meth Code: R01 - Recycler  
Quantity Tons: 0.2085  
Waste Quantity: 50  
Quantity Unit: G  
Additional Code 1: Not reported  
Additional Code 2: Not reported  
Additional Code 3: Not reported  
Additional Code 4: Not reported  
Additional Code 5: Not reported

**Additional Info:**

Year: 2012  
Gen EPA ID: CAT080022668

Shipment Date: 20120105  
Creation Date: 5/24/2012 20:30:20  
Receipt Date: 20120112  
Manifest ID: 002091283FLE

Map ID  
Direction  
Distance  
Elevation

MAP FINDINGS

Site

Database(s)

EDR ID Number  
EPA ID Number

**PACIFIC BELL TELEPHONE CO DBA AT&T CALIF (Continued)**

**1000250325**

Trans EPA ID: MAD039322250  
Trans Name: CLEAN HARBORS ENVIRONMENTAL SERVICES INC  
Trans 2 EPA ID: AZR000508515  
Trans 2 Name: SLT EXPRESSWAY  
TSDF EPA ID: UTD981552177  
Trans Name: CLEAN HARBORS ARAGONITE LLC  
TSDF Alt EPA ID: Not reported  
TSDF Alt Name: Not reported  
Waste Code Description: 261 - Not reported  
RCRA Code: Not reported  
Meth Code: H040 - Incineration--Thermal Destruction Other Than Use As A Fuel  
Quantity Tons: 0.2204  
Waste Quantity: 200  
Quantity Unit: K  
Additional Code 1: Not reported  
Additional Code 2: Not reported  
Additional Code 3: Not reported  
Additional Code 4: Not reported  
Additional Code 5: Not reported

Shipment Date: 20120105  
Creation Date: 5/24/2012 20:30:20  
Receipt Date: 20120112  
Manifest ID: 002091283FLE  
Trans EPA ID: MAD039322250  
Trans Name: CLEAN HARBORS ENVIRONMENTAL SERVICES INC  
Trans 2 EPA ID: AZR000508515  
Trans 2 Name: SLT EXPRESSWAY  
TSDF EPA ID: UTD981552177  
Trans Name: CLEAN HARBORS ARAGONITE LLC  
TSDF Alt EPA ID: Not reported  
TSDF Alt Name: Not reported  
Waste Code Description: 261 - Not reported  
RCRA Code: Not reported  
Meth Code: H040 - Incineration--Thermal Destruction Other Than Use As A Fuel  
Quantity Tons: 0.9918  
Waste Quantity: 900  
Quantity Unit: K  
Additional Code 1: Not reported  
Additional Code 2: Not reported  
Additional Code 3: Not reported  
Additional Code 4: Not reported  
Additional Code 5: Not reported

Additional Info:  
Year: 2006  
Gen EPA ID: CAT080022668

Shipment Date: 20060825  
Creation Date: 11/21/2006 18:30:32  
Receipt Date: 20060901  
Manifest ID: 25229073  
Trans EPA ID: CAR000165175  
Trans Name: BELSHIRE ENV SERV INC  
Trans 2 EPA ID: Not reported  
Trans 2 Name: Not reported  
TSDF EPA ID: CAT080013352

Map ID  
Direction  
Distance  
Elevation

MAP FINDINGS

Site

Database(s)

EDR ID Number  
EPA ID Number

**PACIFIC BELL TELEPHONE CO DBA AT&T CALIF (Continued)**

**1000250325**

Trans Name: DEMENNO KERDOON  
TSDF Alt EPA ID: CAT080013352  
TSDF Alt Name: Not reported  
Waste Code Description: 134 - Aqueous solution with <10% total organic residues  
RCRA Code: Not reported  
Meth Code: R01 - Recycler  
Quantity Tons: 1.05  
Waste Quantity: 250  
Quantity Unit: G  
Additional Code 1: Not reported  
Additional Code 2: Not reported  
Additional Code 3: Not reported  
Additional Code 4: Not reported  
Additional Code 5: Not reported

Shipment Date: 20060825  
Creation Date: 11/21/2006 18:30:32  
Receipt Date: 20060901  
Manifest ID: 25229073  
Trans EPA ID: CAR000165175  
Trans Name: BELSHIRE ENV SERV INC  
Trans 2 EPA ID: Not reported  
Trans 2 Name: Not reported  
TSDF EPA ID: CAT080013352  
Trans Name: DEMENNO KERDOON  
TSDF Alt EPA ID: CAT080013352  
TSDF Alt Name: Not reported  
Waste Code Description: 134 - Aqueous solution with <10% total organic residues  
RCRA Code: Not reported  
Meth Code: R01 - Recycler  
Quantity Tons: 0.021  
Waste Quantity: 5  
Quantity Unit: G  
Additional Code 1: Not reported  
Additional Code 2: Not reported  
Additional Code 3: Not reported  
Additional Code 4: Not reported  
Additional Code 5: Not reported

Shipment Date: 20060825  
Creation Date: 11/21/2006 18:30:32  
Receipt Date: 20060901  
Manifest ID: 25229073  
Trans EPA ID: CAR000165175  
Trans Name: BELSHIRE ENV SERV INC  
Trans 2 EPA ID: Not reported  
Trans 2 Name: Not reported  
TSDF EPA ID: CAT080013352  
Trans Name: DEMENNO KERDOON  
TSDF Alt EPA ID: CAT080013352  
TSDF Alt Name: Not reported  
Waste Code Description: 223 - Unspecified oil-containing waste  
RCRA Code: Not reported  
Meth Code: R01 - Recycler  
Quantity Tons: 0.05  
Waste Quantity: 100  
Quantity Unit: P

Map ID  
Direction  
Distance  
Elevation

MAP FINDINGS

Site

Database(s)

EDR ID Number  
EPA ID Number

**PACIFIC BELL TELEPHONE CO DBA AT&T CALIF (Continued)**

**1000250325**

Additional Code 1: Not reported  
Additional Code 2: Not reported  
Additional Code 3: Not reported  
Additional Code 4: Not reported  
Additional Code 5: Not reported

Additional Info:

Year: 1994  
Gen EPA ID: CAT080022668

Shipment Date: 19941118  
Creation Date: 10/19/1995 0:00:00  
Receipt Date: 19941123  
Manifest ID: 93454767  
Trans EPA ID: CAD052606324  
Trans Name: Not reported  
Trans 2 EPA ID: Not reported  
Trans 2 Name: Not reported  
TSDF EPA ID: CAD067786749  
Trans Name: Not reported  
TSDF Alt EPA ID: Not reported  
TSDF Alt Name: Not reported  
Waste Code Description: 151 - Asbestos-containing waste  
RCRA Code: Not reported  
Meth Code: D80 - Disposal, Land Fill  
Quantity Tons: 0.4214  
Waste Quantity: 0.5  
Quantity Unit: Y  
Additional Code 1: Not reported  
Additional Code 2: Not reported  
Additional Code 3: Not reported  
Additional Code 4: Not reported  
Additional Code 5: Not reported

Additional Info:

Year: 2011  
Gen EPA ID: CAT080022668

Shipment Date: 20110624  
Creation Date: 12/9/2011 18:30:36  
Receipt Date: 20110701  
Manifest ID: 004477565FLE  
Trans EPA ID: MAD039322250  
Trans Name: CLEAN HARBORS ENVIRONMENTAL SERVICES INC  
Trans 2 EPA ID: AZR000508515  
Trans 2 Name: SLT EXPRESSWAY  
TSDF EPA ID: UTD981552177  
Trans Name: CLEAN HARBORS ARAGONITE LLC  
TSDF Alt EPA ID: Not reported  
TSDF Alt Name: Not reported  
Waste Code Description: 141 - Off-specification, aged, or surplus inorganics  
RCRA Code: D002  
Meth Code: H040 - Incineration--Thermal Destruction Other Than Use As A Fuel  
Quantity Tons: 0.0035  
Waste Quantity: 7  
Quantity Unit: P



Map ID  
Direction  
Distance  
Elevation

MAP FINDINGS

Site

Database(s)

EDR ID Number  
EPA ID Number

**PACIFIC BELL TELEPHONE CO DBA AT&T CALIF (Continued)**

**1000250325**

Additional Code 1:	Not reported
Additional Code 2:	Not reported
Additional Code 3:	Not reported
Additional Code 4:	Not reported
Additional Code 5:	Not reported
Shipment Date:	20110624
Creation Date:	12/9/2011 18:30:36
Receipt Date:	20110701
Manifest ID:	004477565FLE
Trans EPA ID:	MAD039322250
Trans Name:	CLEAN HARBORS ENVIRONMENTAL SERVICES INC
Trans 2 EPA ID:	AZR000508515
Trans 2 Name:	SLT EXPRESSWAY
TSDf EPA ID:	UTD981552177
Trans Name:	CLEAN HARBORS ARAGONITE LLC
TSDf Alt EPA ID:	Not reported
TSDf Alt Name:	Not reported
Waste Code Description:	331 - Off-specification, aged, or surplus organics
RCRA Code:	F003
Meth Code:	H040 - Incineration--Thermal Destruction Other Than Use As A Fuel
Quantity Tons:	0.175
Waste Quantity:	350
Quantity Unit:	P
Additional Code 1:	D001
Additional Code 2:	Not reported
Additional Code 3:	Not reported
Additional Code 4:	Not reported
Additional Code 5:	Not reported

**Additional Info:**

Year:	2003
Gen EPA ID:	CAT080022668

Shipment Date:	20030923
Creation Date:	8/3/2004 7:33:04
Receipt Date:	20030930
Manifest ID:	22005721
Trans EPA ID:	MDR000013854
Trans Name:	MARCOR REMEDIATION INC
Trans 2 EPA ID:	CAR000017657
Trans 2 Name:	BDC SPECIAL WASTE SERVICES
TSDf EPA ID:	CAD009007626
Trans Name:	AZUSA LAND RECLAMATION CO
TSDf Alt EPA ID:	CAD009007626
TSDf Alt Name:	Not reported
Waste Code Description:	151 - Asbestos-containing waste
RCRA Code:	Not reported
Meth Code:	D80 - Disposal, Land Fill
Quantity Tons:	4.46684
Waste Quantity:	5.3
Quantity Unit:	Y
Additional Code 1:	Not reported
Additional Code 2:	Not reported
Additional Code 3:	Not reported
Additional Code 4:	Not reported
Additional Code 5:	Not reported

Map ID  
Direction  
Distance  
Elevation

MAP FINDINGS

Site

Database(s)

EDR ID Number  
EPA ID Number

**PACIFIC BELL TELEPHONE CO DBA AT&T CALIF (Continued)**

**1000250325**

Additional Info:

Year: 1997  
Gen EPA ID: CAT080022668  
  
Shipment Date: 19970529  
Creation Date: 9/12/1997 0:00:00  
Receipt Date: 19970609  
Manifest ID: 96856420  
Trans EPA ID: CAD052606324  
Trans Name: Not reported  
Trans 2 EPA ID: CAR000017657  
Trans 2 Name: Not reported  
TSDF EPA ID: CAL000027741  
Trans Name: Not reported  
TSDF Alt EPA ID: Not reported  
TSDF Alt Name: Not reported  
Waste Code Description: 151 - Asbestos-containing waste  
RCRA Code: Not reported  
Meth Code: D80 - Disposal, Land Fill  
Quantity Tons: 0.8428  
Waste Quantity: 1  
Quantity Unit: Y  
Additional Code 1: Not reported  
Additional Code 2: Not reported  
Additional Code 3: Not reported  
Additional Code 4: Not reported  
Additional Code 5: Not reported

Additional Info:

Year: 1995  
Gen EPA ID: CAT080022668  
  
Shipment Date: 19951127  
Creation Date: 7/26/1996 0:00:00  
Receipt Date: 19951127  
Manifest ID: 95589769  
Trans EPA ID: CAD072953771  
Trans Name: Not reported  
Trans 2 EPA ID: Not reported  
Trans 2 Name: Not reported  
TSDF EPA ID: CAT080013352  
Trans Name: Not reported  
TSDF Alt EPA ID: Not reported  
TSDF Alt Name: Not reported  
Waste Code Description: 222 - Oil/water separation sludge  
RCRA Code: Not reported  
Meth Code: R01 - Recycler  
Quantity Tons: 2.2935  
Waste Quantity: 550  
Quantity Unit: G  
Additional Code 1: Not reported  
Additional Code 2: Not reported  
Additional Code 3: Not reported  
Additional Code 4: Not reported  
Additional Code 5: Not reported

Map ID  
Direction  
Distance  
Elevation

MAP FINDINGS

Site

Database(s)

EDR ID Number  
EPA ID Number

**PACIFIC BELL TELEPHONE CO DBA AT&T CALIF (Continued)**

**1000250325**

Shipment Date: 19950627  
Creation Date: 10/25/1995 0:00:00  
Receipt Date: 19950627  
Manifest ID: 92325831  
Trans EPA ID: CAT080032253  
Trans Name: Not reported  
Trans 2 EPA ID: Not reported  
Trans 2 Name: Not reported  
TSDF EPA ID: CAD097030993  
Trans Name: Not reported  
TSDF Alt EPA ID: Not reported  
TSDF Alt Name: Not reported  
Waste Code Description: 135 - Unspecified aqueous solution  
RCRA Code: D008  
Meth Code: R01 - Recycler  
Quantity Tons: 3.78  
Waste Quantity: 900  
Quantity Unit: G  
Additional Code 1: Not reported  
Additional Code 2: Not reported  
Additional Code 3: Not reported  
Additional Code 4: Not reported  
Additional Code 5: Not reported

**Additional Info:**

Year: 2016  
Gen EPA ID: CAT080022668

Shipment Date: 20150910  
Creation Date: 2/5/2016 22:15:30  
Receipt Date: 20150914  
Manifest ID: 014582505JJJ  
Trans EPA ID: CAR000172460  
Trans Name: ENVIRONMENTAL LOGISTICS INC  
Trans 2 EPA ID: Not reported  
Trans 2 Name: Not reported  
TSDF EPA ID: CAD982444481  
Trans Name: FILTER RECYCLING SERVICES INC  
TSDF Alt EPA ID: Not reported  
TSDF Alt Name: Not reported  
Waste Code Description: 181 - Other inorganic solid waste Organics  
RCRA Code: Not reported  
Meth Code: H141 - Storage, Bulking, And/Or Transfer Off Site--No  
Treatment/Recovery (H010-H129) Or (H131-H135)  
Quantity Tons: 0.05  
Waste Quantity: 100  
Quantity Unit: P  
Additional Code 1: Not reported  
Additional Code 2: Not reported  
Additional Code 3: Not reported  
Additional Code 4: Not reported  
Additional Code 5: Not reported

Shipment Date: 20150310  
Creation Date: 6/25/2015 22:15:58  
Receipt Date: 20150312  
Manifest ID: 000068430JJJ

Map ID  
Direction  
Distance  
Elevation

MAP FINDINGS

Site

Database(s)

EDR ID Number  
EPA ID Number

**PACIFIC BELL TELEPHONE CO DBA AT&T CALIF (Continued)**

**1000250325**

Trans EPA ID: CAR000174011  
Trans Name: CLEAN FUELS INC  
Trans 2 EPA ID: Not reported  
Trans 2 Name: Not reported  
TSDF EPA ID: CAD099452708  
Trans Name: INDUSTRIAL SERVICES OIL CO INC  
TSDF Alt EPA ID: Not reported  
TSDF Alt Name: Not reported  
Waste Code Description: 221 - Waste oil and mixed oil  
RCRA Code: Not reported  
Meth Code: H039 - Other Recovery Of Reclamation For Reuse Including Acid  
Regeneration, Organics Recovery Ect  
Quantity Tons: 0.209  
Waste Quantity: 55  
Quantity Unit: G  
Additional Code 1: Not reported  
Additional Code 2: Not reported  
Additional Code 3: Not reported  
Additional Code 4: Not reported  
Additional Code 5: Not reported

**Additional Info:**

Year: 2017  
Gen EPA ID: CAT080022668

Shipment Date: 20170711  
Creation Date: 5/17/2018 18:32:00  
Receipt Date: 20170718  
Manifest ID: 001190012VES  
Trans EPA ID: NJD080631369  
Trans Name: VEOLIA ES TECHNICAL SOLUTIONS  
Trans 2 EPA ID: Not reported  
Trans 2 Name: Not reported  
TSDF EPA ID: CAD008302903  
Trans Name: VEOLIA ES TECHNICAL SOLUTIONS LLC  
TSDF Alt EPA ID: Not reported  
TSDF Alt Name: Not reported  
Waste Code Description: 331 - Off-specification, aged, or surplus organics  
RCRA Code: Not reported  
Meth Code: H141 - Storage, Bulking, And/Or Transfer Off Site--No  
Treatment/Reovery (H010-H129) Or (H131-H135)  
Quantity Tons: 0.12  
Waste Quantity: 240  
Quantity Unit: P  
Additional Code 1: Not reported  
Additional Code 2: Not reported  
Additional Code 3: Not reported  
Additional Code 4: Not reported  
Additional Code 5: Not reported

Shipment Date: 20170711  
Creation Date: 5/17/2018 18:32:00  
Receipt Date: 20170718  
Manifest ID: 001190012VES  
Trans EPA ID: NJD080631369  
Trans Name: VEOLIA ES TECHNICAL SOLUTIONS  
Trans 2 EPA ID: Not reported

Map ID  
Direction  
Distance  
Elevation

MAP FINDINGS

Site

Database(s)

EDR ID Number  
EPA ID Number

**PACIFIC BELL TELEPHONE CO DBA AT&T CALIF (Continued)**

**1000250325**

Trans 2 Name: Not reported  
TSDF EPA ID: CAD008302903  
Trans Name: VEOLIA ES TECHNICAL SOLUTIONS LLC  
TSDF Alt EPA ID: Not reported  
TSDF Alt Name: Not reported  
Waste Code Description: 791 - Liquids with pH < 2 792 Liquids with pH < 2 with metals  
RCRA Code: D002  
Meth Code: H141 - Storage, Bulking, And/Or Transfer Off Site--No Treatment/Reovery (H010-H129) Or (H131-H135)  
  
Quantity Tons: 0.2  
Waste Quantity: 400  
Quantity Unit: P  
Additional Code 1: Not reported  
Additional Code 2: Not reported  
Additional Code 3: Not reported  
Additional Code 4: Not reported  
Additional Code 5: Not reported

**Additional Info:**

Year: 2007  
Gen EPA ID: CAT080022668

Shipment Date: 20070914  
Creation Date: 12/28/2007 18:31:14  
Receipt Date: 20070918  
Manifest ID: 002461987JJK  
Trans EPA ID: CAD072953771  
Trans Name: UNITED PUMPING SERVICE INC  
Trans 2 EPA ID: Not reported  
Trans 2 Name: Not reported  
TSDF EPA ID: CAD982444481  
Trans Name: FILTER RECYCLING  
TSDF Alt EPA ID: Not reported  
TSDF Alt Name: Not reported  
Waste Code Description: 181 - Other inorganic solid waste Organics  
RCRA Code: Not reported  
Meth Code: H141 - Storage, Bulking, And/Or Transfer Off Site--No Treatment/Reovery (H010-H129) Or (H131-H135)  
  
Quantity Tons: 0.125  
Waste Quantity: 250  
Quantity Unit: P  
Additional Code 1: Not reported  
Additional Code 2: Not reported  
Additional Code 3: Not reported  
Additional Code 4: Not reported  
Additional Code 5: Not reported

**HIST CORTESE:**

edr\_fname: PACIFIC BELL (G1-125)  
edr\_fadd1: 1255 VERMONT  
City,State,Zip: LOS ANGELES, CA 90029  
Region: CORTESE  
Facility County Code: 19  
Reg By: LTNKA  
Reg Id: 900290152

Map ID  
Direction  
Distance  
Elevation

MAP FINDINGS

Site

Database(s)

EDR ID Number  
EPA ID Number

**PACIFIC BELL TELEPHONE CO DBA AT&T CALIF (Continued)**

**1000250325**

**CERS:**

Name: PACIFIC BELL (G1-125)  
Address: 1255 VERMONT AVE N  
City,State,Zip: LOS ANGELES, CA 90029  
Site ID: 226773  
CERS ID: T0603700778  
CERS Description: Leaking Underground Storage Tank Cleanup Site

**Affiliation:**

Affiliation Type Desc: Local Agency Caseworker  
Entity Name: ELOY LUNA - LOS ANGELES, CITY OF  
Entity Title: Not reported  
Affiliation Address: 200 North Main Street, Suite 1780  
Affiliation City: LOS ANGELES  
Affiliation State: CA  
Affiliation Country: Not reported  
Affiliation Zip: Not reported  
Affiliation Phone: Not reported

**HWTS:**

Name: PACIFIC BELL TELEPHONE CO DBA AT&T CALIF  
Address: 1255 N VERMONT  
Address 2: Not reported  
City,State,Zip: LOS ANGELES, CA 900290000  
EPA ID: CAT080022668  
Inactive Date: Not reported  
Create Date: 07/23/1982  
Last Act Date: 10/25/2019  
Mailing Name: EHS WASTE/RRC TEAM  
Mailing Address: 308 S. AKARD ST. 17TH FLOOR  
Mailing Address 2: Not reported  
Mailing City,State,Zip: DALLAS, TX 752020000  
Owner Name: PACIFIC BELL  
Owner Address: 308 S. AKARD ST. 17TH  
Owner Address 2: 17TH FLOOR  
Owner City,State,Zip: DALLAS, TX 752020000  
Contact Name: DERONICA LAMB  
Contact Address: 308 S. AKARD ST.  
Contact Address 2: 17TH FLOOR  
City,State,Zip: DALLAS, TX 75202

**NAICS:**

EPA ID: CAT080022668  
Create Date: 2002-03-14 16:36:30  
NAICS Code: 51334  
NAICS Description: Satellite Telecommunications  
Issued EPA ID Date: 1982-07-23 00:00:00  
Inactive Date: Not reported  
Facility Name: PACIFIC BELL TELEPHONE CO DBA AT&T CALIF  
Facility Address: 1255 N VERMONT  
Facility Address 2: Not reported  
Facility City: LOS ANGELES  
Facility County: 19  
Facility State: CA  
Facility Zip: 900290000

Map ID  
Direction  
Distance  
Elevation

MAP FINDINGS

Site

Database(s)

EDR ID Number  
EPA ID Number

**PACIFIC BELL TELEPHONE CO DBA AT&T CALIF (Continued)**

**1000250325**

EPA ID: CAT080022668  
Create Date: 2003-10-24 07:19:00  
NAICS Code: 51331  
NAICS Description: Wired Telecommunications Carriers  
Issued EPA ID Date: 1982-07-23 00:00:00  
Inactive Date: Not reported  
Facility Name: PACIFIC BELL TELEPHONE CO DBA AT&T CALIF  
Facility Address: 1255 N VERMONT  
Facility Address 2: Not reported  
Facility City: LOS ANGELES  
Facility County: 19  
Facility State: CA  
Facility Zip: 900290000

141  
SE  
1/2-1  
0.604 mi.  
3189 ft.

**MARSHALL NEW PRIMARY CENTER NO. 1  
LEXINGTON AVE/WESTMORELAND AVE/LYMAN PLACE  
LOS ANGELES, CA 90029**

**CA ENVIROSTOR S112057176  
CA SCH N/A**

**Relative:  
Lower**

**ENVIROSTOR:**

**Actual:  
342 ft.**

Name: MARSHALL NEW PRIMARY CENTER NO. 1  
Address: LEXINGTON AVE/WESTMORELAND AVE/LYMAN PLACE  
City,State,Zip: LOS ANGELES, CA 90029  
Facility ID: 19650016  
Status: No Further Action  
Status Date: 11/25/2002  
Site Code: 304294  
Site Type: School Investigation  
Site Type Detailed: School  
Acres: 2.05  
NPL: NO  
Regulatory Agencies: SMBRP  
Lead Agency: SMBRP  
Program Manager: Not reported  
Supervisor: Shahir Haddad  
Division Branch: Southern California Schools & Brownfields Outreach  
Assembly: 53  
Senate: 30  
Special Program: Not reported  
Restricted Use: NO  
Site Mgmt Req: NONE SPECIFIED  
Funding: School District  
Latitude: 34.05227  
Longitude: -118.2527  
APN: NONE SPECIFIED  
Past Use: RESIDENTIAL AREA  
Potential COC: NONE SPECIFIED No Contaminants found  
Confirmed COC: NONE SPECIFIED  
Potential Description: NMA  
Alias Name: LAUSD-MARSHAL NEW PC#1  
Alias Type: Alternate Name  
Alias Name: LOS ANGELES UNIFIED SCHOOL DISTRICT  
Alias Type: Alternate Name  
Alias Name: MARSHALL NEW PRIMARY CENTER #1  
Alias Type: Alternate Name  
Alias Name: 304294

Map ID  
Direction  
Distance  
Elevation

MAP FINDINGS

Site

Database(s)

EDR ID Number  
EPA ID Number

**MARSHALL NEW PRIMARY CENTER NO. 1 (Continued)**

**S112057176**

Alias Type: Project Code (Site Code)  
Alias Name: 19650016  
Alias Type: Envirostor ID Number

Completed Info:

Completed Area Name: PROJECT WIDE  
Completed Sub Area Name: Not reported  
Completed Document Type: Phase 1  
Completed Date: 06/18/2001  
Comments: Not reported

Completed Area Name: PROJECT WIDE  
Completed Sub Area Name: Not reported  
Completed Document Type: Phase 1  
Completed Date: 11/25/2002  
Comments: Not reported

Completed Area Name: PROJECT WIDE  
Completed Sub Area Name: Not reported  
Completed Document Type: Environmental Oversight Agreement  
Completed Date: 02/10/2000  
Comments: Not reported

Completed Area Name: PROJECT WIDE  
Completed Sub Area Name: Not reported  
Completed Document Type: Cost Recovery Closeout Memo  
Completed Date: 01/29/2003  
Comments: Not reported

Completed Area Name: PROJECT WIDE  
Completed Sub Area Name: Not reported  
Completed Document Type: Site Inspections/Visit (Non LUR)  
Completed Date: 06/18/2001  
Comments: Not reported

Future Area Name: Not reported  
Future Sub Area Name: Not reported  
Future Document Type: Not reported  
Future Due Date: Not reported  
Schedule Area Name: Not reported  
Schedule Sub Area Name: Not reported  
Schedule Document Type: Not reported  
Schedule Due Date: Not reported  
Schedule Revised Date: Not reported

SCH:

Name: MARSHALL NEW PRIMARY CENTER NO. 1  
Address: LEXINGTON AVE/WESTMORELAND AVE/LYMAN PLACE  
City,State,Zip: LOS ANGELES, CA 90029  
Facility ID: 19650016  
Site Type: School Investigation  
Site Type Detail: School  
Site Mgmt. Req.: NONE SPECIFIED  
Acres: 2.05  
National Priorities List: NO  
Cleanup Oversight Agencies: SMBRP



Map ID  
Direction  
Distance  
Elevation

MAP FINDINGS

Site

Database(s)

EDR ID Number  
EPA ID Number

**MARSHALL NEW PRIMARY CENTER NO. 1 (Continued)**

**S112057176**

Lead Agency: SMBRP  
Lead Agency Description: DTSC - Site Cleanup Program  
Project Manager: Not reported  
Supervisor: Shahir Haddad  
Division Branch: Southern California Schools & Brownfields Outreach  
Site Code: 304294  
Assembly: 53  
Senate: 30  
Special Program Status: Not reported  
Status: No Further Action  
Status Date: 11/25/2002  
Restricted Use: NO  
Funding: School District  
Latitude: 34.05227  
Longitude: -118.2527  
APN: NONE SPECIFIED  
Past Use: RESIDENTIAL AREA  
Potential COC: NONE SPECIFIED, No Contaminants found  
Confirmed COC: NONE SPECIFIED  
Potential Description: NMA  
Alias Name: LAUSD-MARSHAL NEW PC#1  
Alias Type: Alternate Name  
Alias Name: LOS ANGELES UNIFIED SCHOOL DISTRICT  
Alias Type: Alternate Name  
Alias Name: MARSHALL NEW PRIMARY CENTER #1  
Alias Type: Alternate Name  
Alias Name: 304294  
Alias Type: Project Code (Site Code)  
Alias Name: 19650016  
Alias Type: Envirostor ID Number

**Completed Info:**

Completed Area Name: PROJECT WIDE  
Completed Sub Area Name: Not reported  
Completed Document Type: Phase 1  
Completed Date: 06/18/2001  
Comments: Not reported

Completed Area Name: PROJECT WIDE  
Completed Sub Area Name: Not reported  
Completed Document Type: Phase 1  
Completed Date: 11/25/2002  
Comments: Not reported

Completed Area Name: PROJECT WIDE  
Completed Sub Area Name: Not reported  
Completed Document Type: Environmental Oversight Agreement  
Completed Date: 02/10/2000  
Comments: Not reported

Completed Area Name: PROJECT WIDE  
Completed Sub Area Name: Not reported  
Completed Document Type: Cost Recovery Closeout Memo  
Completed Date: 01/29/2003  
Comments: Not reported

Completed Area Name: PROJECT WIDE  
Completed Sub Area Name: Not reported

Map ID  
Direction  
Distance  
Elevation

MAP FINDINGS

Site

Database(s)

EDR ID Number  
EPA ID Number

**MARSHALL NEW PRIMARY CENTER NO. 1 (Continued)**

**S112057176**

Completed Document Type: Site Inspections/Visit (Non LUR)  
Completed Date: 06/18/2001  
Comments: Not reported

Future Area Name: Not reported  
Future Sub Area Name: Not reported  
Future Document Type: Not reported  
Future Due Date: Not reported  
Schedule Area Name: Not reported  
Schedule Sub Area Name: Not reported  
Schedule Document Type: Not reported  
Schedule Due Date: Not reported  
Schedule Revised Date: Not reported

142  
SW  
1/2-1  
0.650 mi.  
3431 ft.

**RAMONA PRIMARY SITE NO. 1**  
**HOBART BOULEVARD/FOUNTAIN AVENUE/HARVARD BLVD.**  
**LOS ANGELES, CA 90029**

**CA ENVIROSTOR S107737125**  
**CA SCH N/A**

**Relative:**  
**Lower**  
**Actual:**  
**359 ft.**

ENVIROSTOR:  
Name: RAMONA PRIMARY SITE NO. 1  
Address: HOBART BOULEVARD/FOUNTAIN AVENUE/HARVARD BLVD.  
City,State,Zip: LOS ANGELES, CA 90029  
Facility ID: 19820083  
Status: Inactive - Withdrawn  
Status Date: 02/10/2000  
Site Code: 404039  
Site Type: School Investigation  
Site Type Detailed: School  
Acres: 1.9  
NPL: NO  
Regulatory Agencies: SMBRP  
Lead Agency: SMBRP  
Program Manager: Not reported  
Supervisor: Mark Malinowski  
Division Branch: Southern California Schools & Brownfields Outreach  
Assembly: 43  
Senate: 24  
Special Program: Not reported  
Restricted Use: NO  
Site Mgmt Req: NONE SPECIFIED  
Funding: School District  
Latitude: 34.09500  
Longitude: -118.3037  
APN: NONE SPECIFIED  
Past Use: \* EDUCATIONAL SERVICES  
Potential COC: NONE SPECIFIED  
Confirmed COC: NONE SPECIFIED  
Potential Description: NONE SPECIFIED  
Alias Name: LA USD-RAMONA PRIMARY SITE #1/VCA  
Alias Type: Alternate Name  
Alias Name: LAUSD  
Alias Type: Alternate Name  
Alias Name: LAUSD-RAMONA PRIMARY SITE #1/CDE  
Alias Type: Alternate Name  
Alias Name: RAMONA PRIMARY SITE #1  
Alias Type: Alternate Name

Map ID  
Direction  
Distance  
Elevation

MAP FINDINGS

Site

Database(s)

EDR ID Number  
EPA ID Number

**RAMONA PRIMARY SITE NO. 1 (Continued)**

**S107737125**

Alias Name: RAMONA PRIMARY SITE#1  
Alias Type: Alternate Name  
Alias Name: 304098  
Alias Type: Project Code (Site Code)  
Alias Name: 404039  
Alias Type: Project Code (Site Code)  
Alias Name: 19820083  
Alias Type: Envirostor ID Number

**Completed Info:**

Completed Area Name: PROJECT WIDE  
Completed Sub Area Name: Not reported  
Completed Document Type: Phase 1  
Completed Date: 02/11/2000  
Comments: Not reported

Completed Area Name: PROJECT WIDE  
Completed Sub Area Name: Not reported  
Completed Document Type: Environmental Oversight Agreement  
Completed Date: 02/10/2000  
Comments: Not reported

Completed Area Name: PROJECT WIDE  
Completed Sub Area Name: Not reported  
Completed Document Type: Cost Recovery Closeout Memo  
Completed Date: 01/13/2015  
Comments: Not reported

Future Area Name: Not reported  
Future Sub Area Name: Not reported  
Future Document Type: Not reported  
Future Due Date: Not reported  
Schedule Area Name: Not reported  
Schedule Sub Area Name: Not reported  
Schedule Document Type: Not reported  
Schedule Due Date: Not reported  
Schedule Revised Date: Not reported

**SCH:**

Name: RAMONA PRIMARY SITE NO. 1  
Address: HOBART BOULEVARD/FOUNTAIN AVENUE/HARVARD BLVD.  
City,State,Zip: LOS ANGELES, CA 90029  
Facility ID: 19820083  
Site Type: School Investigation  
Site Type Detail: School  
Site Mgmt. Req.: NONE SPECIFIED  
Acres: 1.9  
National Priorities List: NO  
Cleanup Oversight Agencies: SMBRP  
Lead Agency: SMBRP  
Lead Agency Description: DTSC - Site Cleanup Program  
Project Manager: Not reported  
Supervisor: Mark Malinowski  
Division Branch: Southern California Schools & Brownfields Outreach  
Site Code: 404039  
Assembly: 43

Map ID  
Direction  
Distance  
Elevation

MAP FINDINGS

Site

Database(s)

EDR ID Number  
EPA ID Number

**RAMONA PRIMARY SITE NO. 1 (Continued)**

**S107737125**

Senate: 24  
Special Program Status: Not reported  
Status: Inactive - Withdrawn  
Status Date: 02/10/2000  
Restricted Use: NO  
Funding: School District  
Latitude: 34.09500  
Longitude: -118.3037  
APN: NONE SPECIFIED  
Past Use: \* EDUCATIONAL SERVICES  
Potential COC: NONE SPECIFIED  
Confirmed COC: NONE SPECIFIED  
Potential Description: NONE SPECIFIED  
Alias Name: LA USD-RAMONA PRIMARY SITE #1/VCA  
Alias Type: Alternate Name  
Alias Name: LAUSD  
Alias Type: Alternate Name  
Alias Name: LAUSD-RAMONA PRIMARY SITE #1/CDE  
Alias Type: Alternate Name  
Alias Name: RAMONA PRIMARY SITE #1  
Alias Type: Alternate Name  
Alias Name: RAMONA PRIMARY SITE#1  
Alias Type: Alternate Name  
Alias Name: 304098  
Alias Type: Project Code (Site Code)  
Alias Name: 404039  
Alias Type: Project Code (Site Code)  
Alias Name: 19820083  
Alias Type: Envirostor ID Number

**Completed Info:**

Completed Area Name: PROJECT WIDE  
Completed Sub Area Name: Not reported  
Completed Document Type: Phase 1  
Completed Date: 02/11/2000  
Comments: Not reported

Completed Area Name: PROJECT WIDE  
Completed Sub Area Name: Not reported  
Completed Document Type: Environmental Oversight Agreement  
Completed Date: 02/10/2000  
Comments: Not reported

Completed Area Name: PROJECT WIDE  
Completed Sub Area Name: Not reported  
Completed Document Type: Cost Recovery Closeout Memo  
Completed Date: 01/13/2015  
Comments: Not reported

Future Area Name: Not reported  
Future Sub Area Name: Not reported  
Future Document Type: Not reported  
Future Due Date: Not reported  
Schedule Area Name: Not reported  
Schedule Sub Area Name: Not reported  
Schedule Document Type: Not reported  
Schedule Due Date: Not reported  
Schedule Revised Date: Not reported

Map ID  
Direction  
Distance  
Elevation

MAP FINDINGS

EDR ID Number  
EPA ID Number

143  
WSW  
1/2-1  
0.785 mi.  
4146 ft.

Relative:  
Lower

Actual:  
358 ft.

**DELUXE LABORATORIES INC**  
**1377 N SERRANO AVE**  
**HOLLYWOOD, CA 90027**

RCRA-LQG  
CA ENVIROSTOR  
CA CPS-SLIC  
CA HIST UST  
CA DEED  
ICIS  
FINDS  
ECHO  
CA DRYCLEANERS  
CA EMI  
CA HAZNET  
CA HIST CORTESE  
LA Co. Site Mitigation  
CA CERS  
CA HWTS

RCRA-LQG:

Date form received by agency: 2008-02-22 00:00:00.0  
Facility name: DELUXE LABORATORIES INC  
Facility address: 1377 N. SERRANO AVENUE  
HOLLYWOOD, CA 90027  
EPA ID: CAD981450281  
Contact: LUKE CHEN  
Contact address: Not reported  
Not reported  
Contact country: US  
Contact telephone: 323-960-8613  
Contact email: LUKE.CHEN@BYDELUXE.COM  
EPA Region: 09  
Land type: Private  
Classification: Large Quantity Generator  
Description: Handler: generates 1,000 kg or more of hazardous waste during any calendar month; or generates more than 1 kg of acutely hazardous waste during any calendar month; or generates more than 100 kg of any residue or contaminated soil, waste or other debris resulting from the cleanup of a spill, into or on any land or water, of acutely hazardous waste during any calendar month; or generates 1 kg or less of acutely hazardous waste during any calendar month, and accumulates more than 1 kg of acutely hazardous waste at any time; or generates 100 kg or less of any residue or contaminated soil, waste or other debris resulting from the cleanup of a spill, into or on any land or water, of acutely hazardous waste during any calendar month, and accumulates more than 100 kg of that material at any time

Owner/Operator Summary:

Owner/operator name: DELUXE LABORATORIES  
Owner/operator address: Not reported  
Not reported  
Owner/operator country: US  
Owner/operator telephone: Not reported  
Owner/operator email: Not reported  
Owner/operator fax: Not reported  
Owner/operator extension: Not reported  
Legal status: Private  
Owner/Operator Type: Operator  
Owner/Op start date: 1990-12-17 00:00:00.  
Owner/Op end date: Not reported  
Owner/operator name: DELUXE LABORATORIES

Map ID  
Direction  
Distance  
Elevation

MAP FINDINGS

Site

Database(s)

EDR ID Number  
EPA ID Number

**DELUXE LABORATORIES INC (Continued)**

**1000428979**

Owner/operator address: 1377 N. SERRANO AVENUE  
HOLLYWOOD, CA 90027  
Owner/operator country: US  
Owner/operator telephone: Not reported  
Owner/operator email: Not reported  
Owner/operator fax: Not reported  
Owner/operator extension: Not reported  
Legal status: Private  
Owner/Operator Type: Owner  
Owner/Op start date: 1990-12-17 00:00:00.  
Owner/Op end date: Not reported

**Handler Activities Summary:**

U.S. importer of hazardous waste: No  
Mixed waste (haz. and radioactive): No  
Recycler of hazardous waste: No  
Transporter of hazardous waste: No  
Treater, storer or disposer of HW: No  
Underground injection activity: No  
On-site burner exemption: No  
Furnace exemption: No  
Used oil fuel burner: No  
Used oil processor: No  
User oil refiner: No  
Used oil fuel marketer to burner: No  
Used oil Specification marketer: No  
Used oil transfer facility: No  
Used oil transporter: No

**Historical Generators:**

Date form received by agency: 2006-02-16 00:00:00.0  
Site name: DELUXE LABORATORIES  
Classification: Large Quantity Generator  
  
Date form received by agency: 2004-02-18 00:00:00.0  
Site name: DELUXE LABORATORIES, INC.  
Classification: Large Quantity Generator  
  
Date form received by agency: 2002-02-27 00:00:00.0  
Site name: DELUXE LABORATORIES, INC.  
Classification: Large Quantity Generator  
  
Date form received by agency: 2000-10-12 00:00:00.0  
Site name: DELUXE LABORATORIES, INC.  
Classification: Large Quantity Generator  
  
Date form received by agency: 1999-03-16 00:00:00.0  
Site name: DELUXE LABORATORIES  
Classification: Large Quantity Generator  
  
Date form received by agency: 1996-09-01 00:00:00.0  
Site name: DELUXE LABORATORIES, INC  
Classification: Large Quantity Generator  
  
Date form received by agency: 1995-12-29 00:00:00.0  
Site name: DELUXE LABRATORIES

Map ID  
Direction  
Distance  
Elevation

MAP FINDINGS

Site

Database(s)

EDR ID Number  
EPA ID Number

**DELUXE LABORATORIES INC (Continued)**

**1000428979**

Classification: Large Quantity Generator

Date form received by agency: 1994-03-14 00:00:00.0

Site name: DELUXE LABORATORIES

Classification: Large Quantity Generator

Date form received by agency: 1992-01-31 00:00:00.0

Site name: DELUXE LABORATORIES, INC

Classification: Large Quantity Generator

Date form received by agency: 1990-04-10 00:00:00.0

Site name: DELUXE LAB

Classification: Large Quantity Generator

Date form received by agency: 1986-03-10 00:00:00.0

Site name: DELUXE LABORATORIES, INC

Classification: Large Quantity Generator

**Hazardous Waste Summary:**

- . Waste code: 141
- . Waste name: Off-specification, aged, or surplus inorganics
  
- . Waste code: 211
- . Waste name: Halogenated solvents (chloroform, methyl chloride, perchloroethylene, etc.)
  
- . Waste code: 214
- . Waste name: Unspecified solvent mixture
  
- . Waste code: 352
- . Waste name: Other organic solids
  
- . Waste code: 541
- . Waste name: Photochemicals / photo processing waste
  
- . Waste code: 791
- . Waste name: Liquids with pH < 2
  
- . Waste code: D001
- . Waste name: IGNITABLE WASTE
  
- . Waste code: D002
- . Waste name: CORROSIVE WASTE
  
- . Waste code: D011
- . Waste name: SILVER
  
- . Waste code: D039
- . Waste name: TETRACHLOROETHYLENE
  
- . Waste code: F001
- . Waste name: THE FOLLOWING SPENT HALOGENATED SOLVENTS USED IN DEGREASING: TETRACHLOROETHYLENE, TRICHLOROETHYLENE, METHYLENE CHLORIDE, 1,1,1-TRICHLOROETHANE, CARBON TETRACHLORIDE AND CHLORINATED FLUOROCARBONS; ALL SPENT SOLVENT MIXTURES/BLENDS USED IN DEGREASING CONTAINING, BEFORE USE, A TOTAL OF TEN PERCENT OR MORE (BY VOLUME) OF

Map ID  
Direction  
Distance  
Elevation

MAP FINDINGS

Site

Database(s)

EDR ID Number  
EPA ID Number

**DELUXE LABORATORIES INC (Continued)**

**1000428979**

ONE OR MORE OF THE ABOVE HALOGENATED SOLVENTS OR THOSE SOLVENTS LISTED IN F002, F004, AND F005; AND STILL BOTTOMS FROM THE RECOVERY OF THESE SPENT SOLVENTS AND SPENT SOLVENT MIXTURES.

- . Waste code: F002
- . Waste name: THE FOLLOWING SPENT HALOGENATED SOLVENTS: TETRACHLOROETHYLENE, METHYLENE CHLORIDE, TRICHLOROETHYLENE, 1,1,1-TRICHLOROETHANE, CHLOROBENZENE, 1,1,2-TRICHLORO-1,2,2-TRIFLUOROETHANE, ORTHO-DICHLOROBENZENE, TRICHLOROFLUOROMETHANE, AND 1,1,2, TRICHLOROETHANE; ALL SPENT SOLVENT MIXTURES/BLENDS CONTAINING, BEFORE USE, A TOTAL OF TEN PERCENT OR MORE (BY VOLUME) OF ONE OR MORE OF THE ABOVE HALOGENATED SOLVENTS OR THOSE SOLVENTS LISTED IN F001, F004, AND F005; AND STILL BOTTOMS FROM THE RECOVERY OF THESE SPENT SOLVENTS AND SPENT SOLVENT MIXTURES.
- . Waste code: F005
- . Waste name: THE FOLLOWING SPENT NONHALOGENATED SOLVENTS: TOLUENE, METHYL ETHYL KETONE, CARBON DISULFIDE, ISOBUTANOL, PYRIDINE, BENZENE, 2-ETHOXYETHANOL, AND 2-NITROPROPANE; ALL SPENT SOLVENT MIXTURES/BLENDS CONTAINING, BEFORE USE, A TOTAL OF TEN PERCENT OR MORE (BY VOLUME) OF ONE OR MORE OF THE ABOVE NONHALOGENATED SOLVENTS OR THOSE SOLVENTS LISTED IN F001, F002, OR F004; AND STILL BOTTOMS FROM THE RECOVERY OF THESE SPENT SOLVENTS AND SPENT SOLVENT MIXTURES.
- . Waste code: P012
- . Waste name: ARSENIC OXIDE AS2O3 (OR) ARSENIC TRIOXIDE

**Facility Has Received Notices of Violations:**

- Regulation violated: Not reported
- Area of violation: Generators - General
- Date violation determined: 2009-02-05 00:00:00.0
- Date achieved compliance: 2009-02-05 00:00:00.0
- Violation lead agency: State
- Enforcement action: WRITTEN INFORMAL
- Enforcement action date: 2009-02-05 00:00:00.0
- Enf. disposition status: Not reported
- Enf. disp. status date: Not reported
- Enforcement lead agency: State
- Proposed penalty amount: Not reported
- Final penalty amount: Not reported
- Paid penalty amount: Not reported

**Evaluation Action Summary:**

- Evaluation date: 2015-06-26 00:00:00.0
- Evaluation: COMPLIANCE EVALUATION INSPECTION ON-SITE
- Area of violation: Not reported
- Date achieved compliance: Not reported
- Evaluation lead agency: State
- Evaluation date: 2009-02-05 00:00:00.0
- Evaluation: COMPLIANCE EVALUATION INSPECTION ON-SITE
- Area of violation: Generators - General
- Date achieved compliance: 2009-02-05 00:00:00.0
- Evaluation lead agency: State

**ENVIROSTOR:**

- Name: DELUXE LABORATORIES



Map ID  
Direction  
Distance  
Elevation

MAP FINDINGS

Site

Database(s)

EDR ID Number  
EPA ID Number

**DELUXE LABORATORIES INC (Continued)**

**1000428979**

Address: 1377 N. SERRANO AVENUE  
City,State,Zip: LOS ANGELES, CA 90027  
Facility ID: 60001863  
Status: Refer: 1248 Local Agency  
Status Date: 05/09/2014  
Site Code: 301604  
Site Type: Evaluation  
Site Type Detailed: Evaluation  
Acres: 5  
NPL: NO  
Regulatory Agencies: SMBRP, LOS ANGELES COUNTY  
Lead Agency: LOS ANGELES COUNTY  
Program Manager: Manjul Bose  
Supervisor: Javier Hinojosa  
Division Branch: Cleanup Chatsworth  
Assembly: 43  
Senate: 24  
Special Program: Not reported  
Restricted Use: NO  
Site Mgmt Req: NONE SPECIFIED  
Funding: EPA Grant  
Latitude: 34.09578  
Longitude: -118.3087  
APN: 5544-032-013, 5544-032-016, 5544032013, 5544032016  
Past Use: PHOTOGRAPHIC PROCESSING  
Potential COC: Under Investigation Tetrachloroethylene (PCE  
Confirmed COC: NONE SPECIFIED  
Potential Description: AQUI, IA, SOIL, SV, UE, WELL  
Alias Name: 5544-032-013  
Alias Type: APN  
Alias Name: 5544-032-016  
Alias Type: APN  
Alias Name: 5544032013  
Alias Type: APN  
Alias Name: 5544032016  
Alias Type: APN  
Alias Name: CAN000909568  
Alias Type: CERCLIS ID  
Alias Name: SLT43206204  
Alias Type: GeoTracker Global ID  
Alias Name: 301604  
Alias Type: Project Code (Site Code)  
Alias Name: 60001863  
Alias Type: Envirostor ID Number

**Completed Info:**

Completed Area Name: PROJECT WIDE  
Completed Sub Area Name: Not reported  
Completed Document Type: PA/SI Site Screening  
Completed Date: 09/12/2013  
Comments: Not reported  
  
Completed Area Name: PROJECT WIDE  
Completed Sub Area Name: Not reported  
Completed Document Type: Correspondence  
Completed Date: 05/08/2014  
Comments: SB 1248

Map ID  
Direction  
Distance  
Elevation

MAP FINDINGS

Site

Database(s)

EDR ID Number  
EPA ID Number

**DELUXE LABORATORIES INC (Continued)**

**1000428979**

Completed Area Name: PROJECT WIDE  
Completed Sub Area Name: Not reported  
Completed Document Type: Correspondence  
Completed Date: 04/01/2014  
Comments: Correspondence Received.

Completed Area Name: PROJECT WIDE  
Completed Sub Area Name: Not reported  
Completed Document Type: Correspondence  
Completed Date: 05/08/2014  
Comments: Transfer of site to LACOFD

Future Area Name: Not reported  
Future Sub Area Name: Not reported  
Future Document Type: Not reported  
Future Due Date: Not reported  
Schedule Area Name: Not reported  
Schedule Sub Area Name: Not reported  
Schedule Document Type: Not reported  
Schedule Due Date: Not reported  
Schedule Revised Date: Not reported

**CPS-SLIC:**

Name: DELUXE LABORATORIES  
Address: 1377 N. SERRANO AVE  
City,State,Zip: HOLLYWOOD, CA 90027  
Region: STATE  
**Facility Status:** **Open - Inactive**  
Status Date: 01/01/1965  
Global Id: SLT43206204  
Lead Agency: LA CNTY FIRE DEPT. (BILLING AND UST)  
Lead Agency Case Number: Not reported  
Latitude: 34.09553  
Longitude: -118.308012  
Case Type: Cleanup Program Site  
Case Worker: Not reported  
Local Agency: Not reported  
RB Case Number: Not reported  
File Location: Not reported  
Potential Media Affected: Not reported  
Potential Contaminants of Concern: Not reported  
Site History: Not reported

[Click here to access the California GeoTracker records for this facility:](#)

**HIST UST:**

Name: DELUXE LABORATORIES INC  
Address: 1377 SERRANO AVE  
City,State,Zip: NORTH HOLLYWOOD, CA 90027  
File Number: 00028E07  
URL: <http://geotracker.waterboards.ca.gov/ustpdfs/pdf/00028E07.pdf>  
Region: STATE  
Facility ID: 00000067647  
Facility Type: Other  
Other Type: MOTION PICTURE PROCE  
Contact Name: RICHARD GRENIER

Map ID  
Direction  
Distance  
Elevation

MAP FINDINGS

Site

Database(s)

EDR ID Number  
EPA ID Number

**DELUXE LABORATORIES INC (Continued)**

**1000428979**

Telephone: 2134626171  
Owner Name: TWENTIETH CENTURY FOX FILM COR  
Owner Address: 10201 W. PICO BLVD.  
Owner City,St,Zip: LOS ANGELES, CA 90035  
Total Tanks: 0001  
  
Tank Num: 001  
Container Num: ONE  
Year Installed: 1973  
Tank Capacity: 00020000  
Tank Used for: WASTE  
Type of Fuel: 4  
Container Construction Thickness: /16 2  
Leak Detection: Stock Inventor

[Click here for Geo Tracker PDF:](#)

**DEED:**

Name: DELUXE LABORATORIES  
Address: 1377 N. SERRANO AVE  
City,State,Zip: HOLLYWOOD, CA 90027  
Envirostor ID: SLT43206204  
Area: Not reported  
Sub Area: Not reported  
Site Type: SLIC  
Status: OPEN - INACTIVE  
Agency: SWRCB  
Covenant Uploaded: Y  
Deed Date(s): 09/03/2015  
File Name: Geotracker Land Use/Deed Restrictions

**ICIS:**

Enforcement Action ID: CASCAA0000060370094000095  
FRS ID: 110000784009  
Action Name: DELUXE LABORATORIES INC 060370094000095  
Facility Name: DELUXE LABORATORIES INC  
Facility Address: 1377 N SERRANO AVE  
HOLLYWOOD, CA 90027  
  
Enforcement Action Type: Administrative Order  
Facility County: LOS ANGELES  
Program System Acronym: AIR  
Enforcement Action Forum Desc: Administrative - Formal  
EA Type Code: SCAAAO  
Facility SIC Code: 7819  
Federal Facility ID: Not reported  
Latitude in Decimal Degrees: 34.0965  
Longitude in Decimal Degrees: -118.30703  
Permit Type Desc: Not reported  
Program System Acronym: CASCAA00000603700940  
Facility NAICS Code: 512199  
Tribal Land Code: Not reported  
  
Enforcement Action ID: CASCAA0000060370094000094  
FRS ID: 110000784009  
Action Name: DELUXE LABORATORIES INC 060370094000094  
Facility Name: DELUXE LABORATORIES INC

Map ID  
Direction  
Distance  
Elevation

MAP FINDINGS

Site

Database(s)

EDR ID Number  
EPA ID Number

**DELUXE LABORATORIES INC (Continued)**

**1000428979**

Facility Address: 1377 N SERRANO AVE  
HOLLYWOOD, CA 90027

Enforcement Action Type: Notice of Violation  
Facility County: LOS ANGELES  
Program System Acronym: AIR  
Enforcement Action Forum Desc: Administrative - Informal  
EA Type Code: NOV  
Facility SIC Code: 7819  
Federal Facility ID: Not reported  
Latitude in Decimal Degrees: 34.0965  
Longitude in Decimal Degrees: -118.30703  
Permit Type Desc: Not reported  
Program System Acronym: CASCA0000603700940  
Facility NAICS Code: 512199  
Tribal Land Code: Not reported

Enforcement Action ID: CASCAA0000060370094000075  
FRS ID: 110000784009  
Action Name: DELUXE LABORATORIES INC 060370094000075  
Facility Name: DELUXE LABORATORIES INC  
Facility Address: 1377 N SERRANO AVE  
HOLLYWOOD, CA 90027

Enforcement Action Type: Administrative Order  
Facility County: LOS ANGELES  
Program System Acronym: AIR  
Enforcement Action Forum Desc: Administrative - Formal  
EA Type Code: SCAAAO  
Facility SIC Code: 7819  
Federal Facility ID: Not reported  
Latitude in Decimal Degrees: 34.0965  
Longitude in Decimal Degrees: -118.30703  
Permit Type Desc: Not reported  
Program System Acronym: CASCA0000603700940  
Facility NAICS Code: 512199  
Tribal Land Code: Not reported

Enforcement Action ID: CASCAA0000060370094000074  
FRS ID: 110000784009  
Action Name: DELUXE LABORATORIES INC 060370094000074  
Facility Name: DELUXE LABORATORIES INC  
Facility Address: 1377 N SERRANO AVE  
HOLLYWOOD, CA 90027

Enforcement Action Type: Notice of Violation  
Facility County: LOS ANGELES  
Program System Acronym: AIR  
Enforcement Action Forum Desc: Administrative - Informal  
EA Type Code: NOV  
Facility SIC Code: 7819  
Federal Facility ID: Not reported  
Latitude in Decimal Degrees: 34.0965  
Longitude in Decimal Degrees: -118.30703  
Permit Type Desc: Not reported  
Program System Acronym: CASCA0000603700940  
Facility NAICS Code: 512199  
Tribal Land Code: Not reported

Enforcement Action ID: CASCAA0000060370094000065

Map ID  
Direction  
Distance  
Elevation

MAP FINDINGS

Site

Database(s)

EDR ID Number  
EPA ID Number

**DELUXE LABORATORIES INC (Continued)**

**1000428979**

FRS ID: 110000784009  
Action Name: DELUXE LABORATORIES INC 060370094000065  
Facility Name: DELUXE LABORATORIES INC  
Facility Address: 1377 N SERRANO AVE  
HOLLYWOOD, CA 90027  
Enforcement Action Type: Administrative Order  
Facility County: LOS ANGELES  
Program System Acronym: AIR  
Enforcement Action Forum Desc: Administrative - Formal  
EA Type Code: SCAAAO  
Facility SIC Code: 7819  
Federal Facility ID: Not reported  
Latitude in Decimal Degrees: 34.0965  
Longitude in Decimal Degrees: -118.30703  
Permit Type Desc: Not reported  
Program System Acronym: CASCA0000603700940  
Facility NAICS Code: 512199  
Tribal Land Code: Not reported

Enforcement Action ID: CASCAA0000060370094000064  
FRS ID: 110000784009  
Action Name: DELUXE LABORATORIES INC 060370094000064  
Facility Name: DELUXE LABORATORIES INC  
Facility Address: 1377 N SERRANO AVE  
HOLLYWOOD, CA 90027  
Enforcement Action Type: Notice of Violation  
Facility County: LOS ANGELES  
Program System Acronym: AIR  
Enforcement Action Forum Desc: Administrative - Informal  
EA Type Code: NOV  
Facility SIC Code: 7819  
Federal Facility ID: Not reported  
Latitude in Decimal Degrees: 34.0965  
Longitude in Decimal Degrees: -118.30703  
Permit Type Desc: Not reported  
Program System Acronym: CASCA0000603700940  
Facility NAICS Code: 512199  
Tribal Land Code: Not reported

Enforcement Action ID: CASCAA0000060370094000058  
FRS ID: 110000784009  
Action Name: DELUXE LABORATORIES INC 060370094000058  
Facility Name: DELUXE LABORATORIES INC  
Facility Address: 1377 N SERRANO AVE  
HOLLYWOOD, CA 90027  
Enforcement Action Type: Administrative Order  
Facility County: LOS ANGELES  
Program System Acronym: AIR  
Enforcement Action Forum Desc: Administrative - Formal  
EA Type Code: SCAAAO  
Facility SIC Code: 7819  
Federal Facility ID: Not reported  
Latitude in Decimal Degrees: 34.0965  
Longitude in Decimal Degrees: -118.30703  
Permit Type Desc: Not reported  
Program System Acronym: CASCA0000603700940  
Facility NAICS Code: 512199

Map ID  
Direction  
Distance  
Elevation

MAP FINDINGS

Site

Database(s)

EDR ID Number  
EPA ID Number

**DELUXE LABORATORIES INC (Continued)**

**1000428979**

Tribal Land Code: Not reported

Enforcement Action ID: CASCAA0000060370094000057  
FRS ID: 110000784009  
Action Name: DELUXE LABORATORIES INC 060370094000057  
Facility Name: DELUXE LABORATORIES INC  
Facility Address: 1377 N SERRANO AVE  
HOLLYWOOD, CA 90027

Enforcement Action Type: Notice of Violation  
Facility County: LOS ANGELES  
Program System Acronym: AIR  
Enforcement Action Forum Desc: Administrative - Informal  
EA Type Code: NOV  
Facility SIC Code: 7819  
Federal Facility ID: Not reported  
Latitude in Decimal Degrees: 34.0965  
Longitude in Decimal Degrees: -118.30703  
Permit Type Desc: Not reported  
Program System Acronym: CASCAA00000603700940  
Facility NAICS Code: 512199  
Tribal Land Code: Not reported

Enforcement Action ID: CASCAA0000060370094000036  
FRS ID: 110000784009  
Action Name: DELUXE LABORATORIES INC 060370094000036  
Facility Name: DELUXE LABORATORIES INC  
Facility Address: 1377 N SERRANO AVE  
HOLLYWOOD, CA 90027

Enforcement Action Type: Administrative Order  
Facility County: LOS ANGELES  
Program System Acronym: AIR  
Enforcement Action Forum Desc: Administrative - Formal  
EA Type Code: SCAAAO  
Facility SIC Code: 7819  
Federal Facility ID: Not reported  
Latitude in Decimal Degrees: 34.0965  
Longitude in Decimal Degrees: -118.30703  
Permit Type Desc: Not reported  
Program System Acronym: CASCAA00000603700940  
Facility NAICS Code: 512199  
Tribal Land Code: Not reported

Enforcement Action ID: CASCAA0000060370094000035  
FRS ID: 110000784009  
Action Name: DELUXE LABORATORIES INC 060370094000035  
Facility Name: DELUXE LABORATORIES INC  
Facility Address: 1377 N SERRANO AVE  
HOLLYWOOD, CA 90027

Enforcement Action Type: Notice of Violation  
Facility County: LOS ANGELES  
Program System Acronym: AIR  
Enforcement Action Forum Desc: Administrative - Informal  
EA Type Code: NOV  
Facility SIC Code: 7819  
Federal Facility ID: Not reported  
Latitude in Decimal Degrees: 34.0965  
Longitude in Decimal Degrees: -118.30703

Map ID  
Direction  
Distance  
Elevation

MAP FINDINGS

Site

Database(s)

EDR ID Number  
EPA ID Number

**DELUXE LABORATORIES INC (Continued)**

**1000428979**

Permit Type Desc: Not reported  
Program System Acronym: CASCA0000603700940  
Facility NAICS Code: 512199  
Tribal Land Code: Not reported

**FINDS:**

Registry ID: 110000784009

Click Here:

**Environmental Interest/Information System:**

AFS (Aerometric Information Retrieval System (AIRS) Facility Subsystem) replaces the former Compliance Data System (CDS), the National Emission Data System (NEDS), and the Storage and Retrieval of Aerometric Data (SAROAD). AIRS is the national repository for information concerning airborne pollution in the United States. AFS is used to track emissions and compliance data from industrial plants. AFS data are utilized by states to prepare State Implementation Plans to comply with regulatory programs and by EPA as an input for the estimation of total national emissions. AFS is undergoing a major redesign to support facility operating permits required under Title V of the Clean Air Act.

California Hazardous Waste Tracking System - Datamart (HWTS-DATAMART) provides California with information on hazardous waste shipments for generators, transporters, and treatment, storage, and disposal facilities.

RCRAInfo is a national information system that supports the Resource Conservation and Recovery Act (RCRA) program through the tracking of events and activities related to facilities that generate, transport, and treat, store, or dispose of hazardous waste. RCRAInfo allows RCRA program staff to track the notification, permit, compliance, and corrective action activities required under RCRA.

HAZARDOUS AIR POLLUTANT MAJOR  
STATE MASTER  
HAZARDOUS WASTE BIENNIAL REPORTER  
AIR MINOR

[Click this hyperlink](#) while viewing on your computer to access additional FINDS: detail in the EDR Site Report.

**ECHO:**

Envid: 1000428979  
Registry ID: 110000784009  
DFR URL: <http://echo.epa.gov/detailed-facility-report?fid=110000784009>  
Name: DELUXE LABORATORIES INC  
Address: 1377 N SERRANO AVE  
City,State,Zip: HOLLYWOOD, CA 90027

**DRYCLEAN SOUTH COAST:**

Name: DELUXE LABORATORIES  
Address: 1377 N SERRANO AVE  
City,State,Zip: HOLLYWOOD, CA 90027  
Facility ID: 9668  
Application Number: C42546  
Permit Number: M34670  
Status: A

Map ID  
Direction  
Distance  
Elevation

MAP FINDINGS

Site

Database(s)

EDR ID Number  
EPA ID Number

**DELUXE LABORATORIES INC (Continued)**

**1000428979**

Representative Name: RICK BROWN  
Representative Telephone: 323 9608492  
Permit Status: INACTIVE  
BCAT Number: 000408  
BCAT Description: FILM CLEANING MACHINE  
CCAT Number: Not reported  
CCAT Description: Not reported  
UTM East: 379.42999268  
UTM North: 3773.4799805

Name: DELUXE LABORATORIES  
Address: 1377 N SERRANO AVE  
City,State,Zip: HOLLYWOOD, CA 90027  
Facility ID: 9668  
Application Number: A55604  
Permit Number: P35444  
Status: A  
Representative Name: RICK BROWN  
Representative Telephone: 323 9608492  
Permit Status: INACTIVE  
BCAT Number: 276150  
BCAT Description: PLASTICS & RESINS CLEANING  
CCAT Number: Not reported  
CCAT Description: Not reported  
UTM East: 379.42999268  
UTM North: 3773.4799805

Name: DELUXE LABORATORIES  
Address: 1377 N SERRANO AVE  
City,State,Zip: HOLLYWOOD, CA 90027  
Facility ID: 9668  
Application Number: A55605  
Permit Number: P35445  
Status: A  
Representative Name: RICK BROWN  
Representative Telephone: 323 9608492  
Permit Status: INACTIVE  
BCAT Number: 276150  
BCAT Description: PLASTICS & RESINS CLEANING  
CCAT Number: Not reported  
CCAT Description: Not reported  
UTM East: 379.42999268  
UTM North: 3773.4799805

Name: DELUXE LABORATORIES  
Address: 1377 N SERRANO AVE  
City,State,Zip: HOLLYWOOD, CA 90027  
Facility ID: 9668  
Application Number: A55606  
Permit Number: P35446  
Status: A  
Representative Name: RICK BROWN  
Representative Telephone: 323 9608492  
Permit Status: INACTIVE  
BCAT Number: 276150  
BCAT Description: PLASTICS & RESINS CLEANING  
CCAT Number: Not reported



Map ID  
Direction  
Distance  
Elevation

MAP FINDINGS

Site

Database(s)

EDR ID Number  
EPA ID Number

**DELUXE LABORATORIES INC (Continued)**

**1000428979**

CCAT Description:	Not reported
UTM East:	379.42999268
UTM North:	3773.4799805
Name:	DELUXE LABORATORIES
Address:	1377 N SERRANO AVE
City,State,Zip:	HOLLYWOOD, CA 90027
Facility ID:	9668
Application Number:	A81276
Permit Number:	P58096
Status:	A
Representative Name:	RICK BROWN
Representative Telephone:	323 9608492
Permit Status:	INACTIVE
BCAT Number:	276150
BCAT Description:	PLASTICS & RESINS CLEANING
CCAT Number:	Not reported
CCAT Description:	Not reported
UTM East:	379.42999268
UTM North:	3773.4799805
Name:	DELUXE LABORATORIES
Address:	1377 N SERRANO AVE
City,State,Zip:	HOLLYWOOD, CA 90027
Facility ID:	9668
Application Number:	C00859
Permit Number:	P66226
Status:	A
Representative Name:	RICK BROWN
Representative Telephone:	323 9608492
Permit Status:	INACTIVE
BCAT Number:	276150
BCAT Description:	PLASTICS & RESINS CLEANING
CCAT Number:	Not reported
CCAT Description:	Not reported
UTM East:	379.42999268
UTM North:	3773.4799805
Name:	DELUXE LABORATORIES
Address:	1377 N SERRANO AVE
City,State,Zip:	HOLLYWOOD, CA 90027
Facility ID:	9668
Application Number:	C00860
Permit Number:	P66227
Status:	A
Representative Name:	RICK BROWN
Representative Telephone:	323 9608492
Permit Status:	INACTIVE
BCAT Number:	276150
BCAT Description:	PLASTICS & RESINS CLEANING
CCAT Number:	Not reported
CCAT Description:	Not reported
UTM East:	379.42999268
UTM North:	3773.4799805
Name:	DELUXE LABORATORIES
Address:	1377 N SERRANO AVE

Map ID  
Direction  
Distance  
Elevation

MAP FINDINGS

Site

Database(s)

EDR ID Number  
EPA ID Number

**DELUXE LABORATORIES INC (Continued)**

**1000428979**

City,State,Zip: HOLLYWOOD, CA 90027  
Facility ID: 9668  
Application Number: C00861  
Permit Number: P66228  
Status: A  
Representative Name: RICK BROWN  
Representative Telephone: 323 9608492  
Permit Status: INACTIVE  
BCAT Number: 276150  
BCAT Description: PLASTICS & RESINS CLEANING  
CCAT Number: Not reported  
CCAT Description: Not reported  
UTM East: 379.42999268  
UTM North: 3773.4799805

**EMI:**

Name: DELUXE LABORATORIES, INC  
Address: 1377 N SERRANO AVE  
City,State,Zip: HOLLYWOOD, CA 90027  
Year: 1987  
County Code: 19  
Air Basin: SC  
Facility ID: 9668  
Air District Name: SC  
SIC Code: 7819  
Air District Name: SOUTH COAST AQMD  
Community Health Air Pollution Info System: Not reported  
Consolidated Emission Reporting Rule: Not reported  
Total Organic Hydrocarbon Gases Tons/Yr: 154  
Reactive Organic Gases Tons/Yr: 4  
Carbon Monoxide Emissions Tons/Yr: 1  
NOX - Oxides of Nitrogen Tons/Yr: 2  
SOX - Oxides of Sulphur Tons/Yr: 0  
Particulate Matter Tons/Yr: 0  
Part. Matter 10 Micrometers and Smllr Tons/Yr:0

Name: DELUXE LABORATORIES, INC  
Address: 1377 N SERRANO AVE  
City,State,Zip: HOLLYWOOD, CA 90027  
Year: 1990  
County Code: 19  
Air Basin: SC  
Facility ID: 9668  
Air District Name: SC  
SIC Code: 7819  
Air District Name: SOUTH COAST AQMD  
Community Health Air Pollution Info System: Not reported  
Consolidated Emission Reporting Rule: Not reported  
Total Organic Hydrocarbon Gases Tons/Yr: 211  
Reactive Organic Gases Tons/Yr: 2  
Carbon Monoxide Emissions Tons/Yr: 1  
NOX - Oxides of Nitrogen Tons/Yr: 3  
SOX - Oxides of Sulphur Tons/Yr: 0  
Particulate Matter Tons/Yr: 0  
Part. Matter 10 Micrometers and Smllr Tons/Yr:0

Name: DELUXE LABORATORIES INC,DELUXE

Map ID  
Direction  
Distance  
Elevation

MAP FINDINGS

Site

Database(s)

EDR ID Number  
EPA ID Number

**DELUXE LABORATORIES INC (Continued)**

**1000428979**

Address: 1377 N SERRANO AVE  
City,State,Zip: HOLLYWOOD, CA 90027  
Year: 1993  
County Code: 19  
Air Basin: SC  
Facility ID: 9668  
Air District Name: SC  
SIC Code: 7819  
Air District Name: SOUTH COAST AQMD  
Community Health Air Pollution Info System: Not reported  
Consolidated Emission Reporting Rule: Not reported  
Total Organic Hydrocarbon Gases Tons/Yr: 182  
Reactive Organic Gases Tons/Yr: 2  
Carbon Monoxide Emissions Tons/Yr: 1  
NOX - Oxides of Nitrogen Tons/Yr: 2  
SOX - Oxides of Sulphur Tons/Yr: 0  
Particulate Matter Tons/Yr: 0  
Part. Matter 10 Micrometers and Smllr Tons/Yr:0

Name: DELUXE LABORATORIES INC,DELUXE  
Address: 1377 N SERRANO AVE  
City,State,Zip: HOLLYWOOD, CA 90027  
Year: 1995  
County Code: 19  
Air Basin: SC  
Facility ID: 9668  
Air District Name: SC  
SIC Code: 7819  
Air District Name: SOUTH COAST AQMD  
Community Health Air Pollution Info System: Not reported  
Consolidated Emission Reporting Rule: Not reported  
Total Organic Hydrocarbon Gases Tons/Yr: 182  
Reactive Organic Gases Tons/Yr: 2  
Carbon Monoxide Emissions Tons/Yr: 1  
NOX - Oxides of Nitrogen Tons/Yr: 2  
SOX - Oxides of Sulphur Tons/Yr: 0  
Particulate Matter Tons/Yr: 0  
Part. Matter 10 Micrometers and Smllr Tons/Yr:0

Name: DELUXE LABORATORIES INC,DELUXE  
Address: 1377 N SERRANO AVE  
City,State,Zip: HOLLYWOOD, CA 90027  
Year: 1996  
County Code: 19  
Air Basin: SC  
Facility ID: 9668  
Air District Name: SC  
SIC Code: 7819  
Air District Name: SOUTH COAST AQMD  
Community Health Air Pollution Info System: Not reported  
Consolidated Emission Reporting Rule: Not reported  
Total Organic Hydrocarbon Gases Tons/Yr: 95  
Reactive Organic Gases Tons/Yr: 8  
Carbon Monoxide Emissions Tons/Yr: 1  
NOX - Oxides of Nitrogen Tons/Yr: 4  
SOX - Oxides of Sulphur Tons/Yr: 0  
Particulate Matter Tons/Yr: 0

Map ID  
Direction  
Distance  
Elevation

MAP FINDINGS

Site

Database(s)

EDR ID Number  
EPA ID Number

**DELUXE LABORATORIES INC (Continued)**

**1000428979**

Part. Matter 10 Micrometers and Smlr Tons/Yr:0

Name: DELUXE LABORATORIES INC,DELUXE  
Address: 1377 N SERRANO AVE  
City,State,Zip: HOLLYWOOD, CA 90027  
Year: 1997  
County Code: 19  
Air Basin: SC  
Facility ID: 9668  
Air District Name: SC  
SIC Code: 7819  
Air District Name: SOUTH COAST AQMD  
Community Health Air Pollution Info System: Not reported  
Consolidated Emission Reporting Rule: Not reported  
Total Organic Hydrocarbon Gases Tons/Yr: 63  
Reactive Organic Gases Tons/Yr: 9  
Carbon Monoxide Emissions Tons/Yr: 1  
NOX - Oxides of Nitrogen Tons/Yr: 2  
SOX - Oxides of Sulphur Tons/Yr: 0  
Particulate Matter Tons/Yr: 0  
Part. Matter 10 Micrometers and Smlr Tons/Yr:0

Name: DELUXE LABORATORIES INC,DELUXE  
Address: 1377 N SERRANO AVE  
City,State,Zip: HOLLYWOOD, CA 90027  
Year: 1998  
County Code: 19  
Air Basin: SC  
Facility ID: 9668  
Air District Name: SC  
SIC Code: 7819  
Air District Name: SOUTH COAST AQMD  
Community Health Air Pollution Info System: Not reported  
Consolidated Emission Reporting Rule: Not reported  
Total Organic Hydrocarbon Gases Tons/Yr: 62  
Reactive Organic Gases Tons/Yr: 8  
Carbon Monoxide Emissions Tons/Yr: 1  
NOX - Oxides of Nitrogen Tons/Yr: 2  
SOX - Oxides of Sulphur Tons/Yr: 0  
Particulate Matter Tons/Yr: 0  
Part. Matter 10 Micrometers and Smlr Tons/Yr:0

Name: DELUXE LABORATORIES INC,DELUXE  
Address: 1377 N SERRANO AVE  
City,State,Zip: HOLLYWOOD, CA 90027  
Year: 1999  
County Code: 19  
Air Basin: SC  
Facility ID: 9668  
Air District Name: SC  
SIC Code: 7819  
Air District Name: SOUTH COAST AQMD  
Community Health Air Pollution Info System: Not reported  
Consolidated Emission Reporting Rule: Not reported  
Total Organic Hydrocarbon Gases Tons/Yr: 63  
Reactive Organic Gases Tons/Yr: 9  
Carbon Monoxide Emissions Tons/Yr: 1

Map ID  
Direction  
Distance  
Elevation

MAP FINDINGS

Site

Database(s)

EDR ID Number  
EPA ID Number

**DELUXE LABORATORIES INC (Continued)**

**1000428979**

NOX - Oxides of Nitrogen Tons/Yr: 2  
SOX - Oxides of Sulphur Tons/Yr: 0  
Particulate Matter Tons/Yr: 0  
Part. Matter 10 Micrometers and Smlr Tons/Yr:0

Name: DELUXE LABORATORIES INC,DELUXE  
Address: 1377 N SERRANO AVE  
City,State,Zip: HOLLYWOOD, CA 90027  
Year: 2000  
County Code: 19  
Air Basin: SC  
Facility ID: 9668  
Air District Name: SC  
SIC Code: 7819  
Air District Name: SOUTH COAST AQMD  
Community Health Air Pollution Info System: Not reported  
Consolidated Emission Reporting Rule: Not reported  
Total Organic Hydrocarbon Gases Tons/Yr: 63  
Reactive Organic Gases Tons/Yr: 9  
Carbon Monoxide Emissions Tons/Yr: 1  
NOX - Oxides of Nitrogen Tons/Yr: 2  
SOX - Oxides of Sulphur Tons/Yr: 0  
Particulate Matter Tons/Yr: 0  
Part. Matter 10 Micrometers and Smlr Tons/Yr:0

Name: DELUXE LABORATORIES INC, DELUXE LABORATOR  
Address: 1377 N SERRANO AVE  
City,State,Zip: HOLLYWOOD, CA 90027  
Year: 2001  
County Code: 19  
Air Basin: SC  
Facility ID: 9668  
Air District Name: SC  
SIC Code: 7819  
Air District Name: SOUTH COAST AQMD  
Community Health Air Pollution Info System: Y  
Consolidated Emission Reporting Rule: Not reported  
Total Organic Hydrocarbon Gases Tons/Yr: 9  
Reactive Organic Gases Tons/Yr: 6  
Carbon Monoxide Emissions Tons/Yr: 2  
NOX - Oxides of Nitrogen Tons/Yr: 2  
SOX - Oxides of Sulphur Tons/Yr: 0  
Particulate Matter Tons/Yr: 0  
Part. Matter 10 Micrometers and Smlr Tons/Yr:0

Name: DELUXE LABORATORIES  
Address: 1377 N SERRANO AVE  
City,State,Zip: HOLLYWOOD, CA 90027  
Year: 2002  
County Code: 19  
Air Basin: SC  
Facility ID: 9668  
Air District Name: SC  
SIC Code: 7819  
Air District Name: SOUTH COAST AQMD  
Community Health Air Pollution Info System: Not reported  
Consolidated Emission Reporting Rule: Not reported

Map ID  
Direction  
Distance  
Elevation

MAP FINDINGS

Site

Database(s)

EDR ID Number  
EPA ID Number

**DELUXE LABORATORIES INC (Continued)**

**1000428979**

Total Organic Hydrocarbon Gases Tons/Yr: 21  
Reactive Organic Gases Tons/Yr: 8  
Carbon Monoxide Emissions Tons/Yr: 2  
NOX - Oxides of Nitrogen Tons/Yr: 2  
SOX - Oxides of Sulphur Tons/Yr: 0  
Particulate Matter Tons/Yr: 0  
Part. Matter 10 Micrometers and Smlr Tons/Yr:0

Name: DELUXE LABORATORIES  
Address: 1377 N SERRANO AVE  
City,State,Zip: HOLLYWOOD, CA 90027  
Year: 2003  
County Code: 19  
Air Basin: SC  
Facility ID: 9668  
Air District Name: SC  
SIC Code: 7819  
Air District Name: SOUTH COAST AQMD  
Community Health Air Pollution Info System: Not reported  
Consolidated Emission Reporting Rule: Not reported  
Total Organic Hydrocarbon Gases Tons/Yr: 21  
Reactive Organic Gases Tons/Yr: 8  
Carbon Monoxide Emissions Tons/Yr: 2  
NOX - Oxides of Nitrogen Tons/Yr: 2  
SOX - Oxides of Sulphur Tons/Yr: 0  
Particulate Matter Tons/Yr: 0  
Part. Matter 10 Micrometers and Smlr Tons/Yr:0

Name: DELUXE LABORATORIES  
Address: 1377 N SERRANO AVE  
City,State,Zip: HOLLYWOOD, CA 90027  
Year: 2004  
County Code: 19  
Air Basin: SC  
Facility ID: 9668  
Air District Name: SC  
SIC Code: 7819  
Air District Name: SOUTH COAST AQMD  
Community Health Air Pollution Info System: Y  
Consolidated Emission Reporting Rule: Not reported  
Total Organic Hydrocarbon Gases Tons/Yr: 20.6291689  
Reactive Organic Gases Tons/Yr: 8.26  
Carbon Monoxide Emissions Tons/Yr: 1.67056  
NOX - Oxides of Nitrogen Tons/Yr: 1.99224  
SOX - Oxides of Sulphur Tons/Yr: 0.012705  
Particulate Matter Tons/Yr: 0.151049  
Part. Matter 10 Micrometers and Smlr Tons/Yr:0.15

Name: DELUXE LABORATORIES  
Address: 1377 N SERRANO AVE  
City,State,Zip: HOLLYWOOD, CA 90027  
Year: 2005  
County Code: 19  
Air Basin: SC  
Facility ID: 9668  
Air District Name: SC  
SIC Code: 7819

Map ID  
Direction  
Distance  
Elevation

MAP FINDINGS

Site

Database(s)

EDR ID Number  
EPA ID Number

**DELUXE LABORATORIES INC (Continued)**

**1000428979**

Air District Name: SOUTH COAST AQMD  
Community Health Air Pollution Info System: Not reported  
Consolidated Emission Reporting Rule: Not reported  
Total Organic Hydrocarbon Gases Tons/Yr: 12.80892  
Reactive Organic Gases Tons/Yr: 5.148081802  
Carbon Monoxide Emissions Tons/Yr: 1.73027  
NOX - Oxides of Nitrogen Tons/Yr: 2.06108  
SOX - Oxides of Sulphur Tons/Yr: .01269  
Particulate Matter Tons/Yr: .15602  
Part. Matter 10 Micrometers and Smlr Tons/Yr.:15602

Name: DELUXE LABORATORIES  
Address: 1377 N SERRANO AVE  
City,State,Zip: HOLLYWOOD, CA 90027  
Year: 2006  
County Code: 19  
Air Basin: SC  
Facility ID: 9668  
Air District Name: SC  
SIC Code: 7819  
Air District Name: SOUTH COAST AQMD  
Community Health Air Pollution Info System: Not reported  
Consolidated Emission Reporting Rule: Not reported  
Total Organic Hydrocarbon Gases Tons/Yr: 31.93056721482485848  
Reactive Organic Gases Tons/Yr: 13.978  
Carbon Monoxide Emissions Tons/Yr: 1.862  
NOX - Oxides of Nitrogen Tons/Yr: 2.217  
SOX - Oxides of Sulphur Tons/Yr: .013  
Particulate Matter Tons/Yr: .168  
Part. Matter 10 Micrometers and Smlr Tons/Yr.:168

Name: DELUXE LABORATORIES  
Address: 1377 N SERRANO AVE  
City,State,Zip: HOLLYWOOD, CA 90027  
Year: 2007  
County Code: 19  
Air Basin: SC  
Facility ID: 9668  
Air District Name: SC  
SIC Code: 7819  
Air District Name: SOUTH COAST AQMD  
Community Health Air Pollution Info System: Not reported  
Consolidated Emission Reporting Rule: Not reported  
Total Organic Hydrocarbon Gases Tons/Yr: 31.93056721482485848  
Reactive Organic Gases Tons/Yr: 13.978  
Carbon Monoxide Emissions Tons/Yr: 1.862  
NOX - Oxides of Nitrogen Tons/Yr: 2.217  
SOX - Oxides of Sulphur Tons/Yr: .013  
Particulate Matter Tons/Yr: .168  
Part. Matter 10 Micrometers and Smlr Tons/Yr.:168

Name: DELUXE LABORATORIES  
Address: 1377 N SERRANO AVE  
City,State,Zip: HOLLYWOOD, CA 90027  
Year: 2008  
County Code: 19  
Air Basin: SC

Map ID  
Direction  
Distance  
Elevation

MAP FINDINGS

Site

Database(s)

EDR ID Number  
EPA ID Number

**DELUXE LABORATORIES INC (Continued)**

**1000428979**

Facility ID: 9668  
Air District Name: SC  
SIC Code: 7819  
Air District Name: SOUTH COAST AQMD  
Community Health Air Pollution Info System: Not reported  
Consolidated Emission Reporting Rule: Not reported  
Total Organic Hydrocarbon Gases Tons/Yr: 11.81395764097906600  
Reactive Organic Gases Tons/Yr: 4.731892862170877942  
Carbon Monoxide Emissions Tons/Yr: 1.9  
NOX - Oxides of Nitrogen Tons/Yr: 2.26  
SOX - Oxides of Sulphur Tons/Yr: .01  
Particulate Matter Tons/Yr: 2.65  
Part. Matter 10 Micrometers and Smlr Tons/Yr: 1.906

Name: DELUXE LABORATORIES INC,DELUXE  
Address: 1377 N SERRANO AVE  
City,State,Zip: HOLLYWOOD, CA 90027  
Year: 2009  
County Code: 19  
Air Basin: SC  
Facility ID: 9668  
Air District Name: SC  
SIC Code: 7819  
Air District Name: SOUTH COAST AQMD  
Community Health Air Pollution Info System: Not reported  
Consolidated Emission Reporting Rule: Not reported  
Total Organic Hydrocarbon Gases Tons/Yr: 2.0032785037725098  
Reactive Organic Gases Tons/Yr: 0.803552000000000004  
Carbon Monoxide Emissions Tons/Yr: 1.76  
NOX - Oxides of Nitrogen Tons/Yr: 2.1299999999999999  
SOX - Oxides of Sulphur Tons/Yr: 1.02120000000000001E-2  
Particulate Matter Tons/Yr: 3.0526499999999999  
Part. Matter 10 Micrometers and Smlr Tons/Yr: 2.18265000000000002

Name: DELUXE LABORATORIES INC,DELUXE  
Address: 1377 N SERRANO AVE  
City,State,Zip: HOLLYWOOD, CA 90027  
Year: 2010  
County Code: 19  
Air Basin: SC  
Facility ID: 9668  
Air District Name: SC  
SIC Code: 7819  
Air District Name: SOUTH COAST AQMD  
Community Health Air Pollution Info System: Not reported  
Consolidated Emission Reporting Rule: Not reported  
Total Organic Hydrocarbon Gases Tons/Yr: 1.8579135618271101  
Reactive Organic Gases Tons/Yr: 0.744029999999999997  
Carbon Monoxide Emissions Tons/Yr: 1.79875000000000001  
NOX - Oxides of Nitrogen Tons/Yr: 2.1877499999999999  
SOX - Oxides of Sulphur Tons/Yr: 0.01302  
Particulate Matter Tons/Yr: 2.9736799999999999  
Part. Matter 10 Micrometers and Smlr Tons/Yr: 2.13107900000000002

Name: DELUXE LABORATORIES INC,DELUXE  
Address: 1377 N SERRANO AVE  
City,State,Zip: HOLLYWOOD, CA 90027



Map ID  
Direction  
Distance  
Elevation

MAP FINDINGS

Site

Database(s)

EDR ID Number  
EPA ID Number

**DELUXE LABORATORIES INC (Continued)**

**1000428979**

Year: 2011  
County Code: 19  
Air Basin: SC  
Facility ID: 9668  
Air District Name: SC  
SIC Code: 7819  
Air District Name: SOUTH COAST AQMD  
Community Health Air Pollution Info System: Not reported  
Consolidated Emission Reporting Rule: Not reported  
Total Organic Hydrocarbon Gases Tons/Yr: 0.94681702984  
Reactive Organic Gases Tons/Yr: 0.3848  
Carbon Monoxide Emissions Tons/Yr: 1.764  
NOX - Oxides of Nitrogen Tons/Yr: 2.1  
SOX - Oxides of Sulphur Tons/Yr: 0.0126  
Particulate Matter Tons/Yr: 4.52864  
Part. Matter 10 Micrometers and Smllr Tons/Yr: 3.217928

Name: DELUXE LABORATORIES  
Address: 1377 N SERRANO AVE  
City,State,Zip: HOLLYWOOD, CA 90027  
Year: 2012  
County Code: 19  
Air Basin: SC  
Facility ID: 9668  
Air District Name: SC  
SIC Code: 7819  
Air District Name: SOUTH COAST AQMD  
Community Health Air Pollution Info System: Not reported  
Consolidated Emission Reporting Rule: Not reported  
Total Organic Hydrocarbon Gases Tons/Yr: 1.1746819162  
Reactive Organic Gases Tons/Yr: 0.47723  
Carbon Monoxide Emissions Tons/Yr: 2.13696  
NOX - Oxides of Nitrogen Tons/Yr: 2.544  
SOX - Oxides of Sulphur Tons/Yr: 0.01526  
Particulate Matter Tons/Yr: 4.56238  
Part. Matter 10 Micrometers and Smllr Tons/Yr: 3.251668

Name: DELUXE LABORATORIES  
Address: 1377 N SERRANO AVE  
City,State,Zip: HOLLYWOOD, CA 90027  
Year: 2013  
County Code: 19  
Air Basin: SC  
Facility ID: 9668  
Air District Name: SC  
SIC Code: 7819  
Air District Name: SOUTH COAST AQMD  
Community Health Air Pollution Info System: Not reported  
Consolidated Emission Reporting Rule: Not reported  
Total Organic Hydrocarbon Gases Tons/Yr: 0.57130619375  
Reactive Organic Gases Tons/Yr: 0.23391  
Carbon Monoxide Emissions Tons/Yr: 1.56492  
NOX - Oxides of Nitrogen Tons/Yr: 1.863  
SOX - Oxides of Sulphur Tons/Yr: 0.01117  
Particulate Matter Tons/Yr: 4.51062  
Part. Matter 10 Micrometers and Smllr Tons/Yr: 3.199908

Map ID  
Direction  
Distance  
Elevation

MAP FINDINGS

Site

Database(s)

EDR ID Number  
EPA ID Number

**DELUXE LABORATORIES INC (Continued)**

**1000428979**

Name: DELUXE LABORATORIES  
Address: 1377 N SERRANO AVE  
City,State,Zip: HOLLYWOOD, CA 90027  
Year: 2014  
County Code: 19  
Air Basin: SC  
Facility ID: 9668  
Air District Name: SC  
SIC Code: 7819  
Air District Name: SOUTH COAST AQMD  
Community Health Air Pollution Info System: Not reported  
Consolidated Emission Reporting Rule: Not reported  
Total Organic Hydrocarbon Gases Tons/Yr: 0.058181818182  
Reactive Organic Gases Tons/Yr: 0.0256  
Carbon Monoxide Emissions Tons/Yr: 0.39102  
NOX - Oxides of Nitrogen Tons/Yr: 0.4655  
SOX - Oxides of Sulphur Tons/Yr: 0.00279  
Particulate Matter Tons/Yr: 1.82858  
Part. Matter 10 Micrometers and Smlr Tons/Yr: 1.29062

**HAZNET:**

Name: DELUXE LABORATORIES, INC.  
Address: 1377 N SERRANO AVE  
Address 2: Not reported  
City,State,Zip: LOS ANGELES, CA 900275623  
Contact: RICHARD BROWN  
Telephone: 3239608492  
Mailing Name: Not reported  
Mailing Address: 2400 W EMPIRE AVE  
  
Year: 2015  
Gepaid: CAC002801303  
TSD EPA ID: CAT080013352  
CA Waste Code: 135 - Unspecified aqueous solution  
Disposal Method: H039 - Other Recovery Of Reclamation For Reuse Including Acid  
Regeneration, Organics Recovery Ect  
  
Tons: 2.1

**Additional Info:**

Year: 2015  
Gen EPA ID: CAC002801303  
  
Shipment Date: 20150128  
Creation Date: 5/6/2015 22:15:19  
Receipt Date: 20150202  
Manifest ID: 012853183JJK  
Trans EPA ID: CAD983613688  
Trans Name: MILES CHEMICAL COMPANY  
Trans 2 EPA ID: Not reported  
Trans 2 Name: Not reported  
TSDF EPA ID: CAT080013352  
Trans Name: DEMENNO KERDOON  
TSDF Alt EPA ID: Not reported  
TSDF Alt Name: Not reported  
Waste Code Description: 135 - Unspecified aqueous solution

Map ID  
Direction  
Distance  
Elevation

MAP FINDINGS

Site

Database(s)

EDR ID Number  
EPA ID Number

**DELUXE LABORATORIES INC (Continued)**

**1000428979**

RCRA Code: Not reported  
Meth Code: H039 - Other Recovery Of Reclamation For Reuse Including Acid  
Regeneration, Organics Recovery Ect  
Quantity Tons: 2.1  
Waste Quantity: 500  
Quantity Unit: G  
Additional Code 1: Not reported  
Additional Code 2: Not reported  
Additional Code 3: Not reported  
Additional Code 4: Not reported  
Additional Code 5: Not reported

**HIST CORTESE:**

edr\_fname: Arco ss#9609  
edr\_fadd1: 1377 SERRANO  
City,State,Zip: LOS ANGELES, CA 90027  
Region: CORTESE  
Facility County Code: 19  
Reg By: LTNKA  
Reg Id: 3121

**LA Co. Site Mitigation:**

Name: FORMER DELUXE LABORATORIES  
Address: 1377 N SERRANO AVE  
City,State,Zip: HOLLYWOOD, CA 90027  
Facility ID: Not reported  
Status: Not reported  
Site ID: SD0000568  
Jurisdiction: Not reported  
Case ID: RO0001566  
Abated: Yes  
Assigned To: Michael Bravo  
Entered Date: Not reported  
Abated Date: 09/08/2015

**CERS:**

Name: DELUXE LABORATORIES  
Address: 1377 N. SERRANO AVE  
City,State,Zip: HOLLYWOOD, CA 90027  
Site ID: 228847  
CERS ID: SLT43206204  
CERS Description: Cleanup Program Site

**HWTS:**

Name: DELUXE LABORATORIES, INC.  
Address: 1377 N SERRANO AVE  
Address 2: Not reported  
City,State,Zip: LOS ANGELES, CA 900275623  
EPA ID: CAC002801303  
Inactive Date: 04/24/2015  
Create Date: 01/23/2015  
Last Act Date: 04/26/2015  
Mailing Name: Not reported  
Mailing Address: 2400 W EMPIRE AVE  
Mailing Address 2: Not reported

Map ID  
Direction  
Distance  
Elevation

MAP FINDINGS

Site

Database(s)

EDR ID Number  
EPA ID Number

**DELUXE LABORATORIES INC (Continued)**

**1000428979**

Mailing City,State,Zip: BURBANK, CA 915043331  
Owner Name: DELUXE ENTERTAINMENT SERVICES CORP.  
Owner Address: 2400 W EMPIRE AVE  
Owner Address 2: Not reported  
Owner City,State,Zip: BURBANK, CA 915043331  
Contact Name: RICHARD BROWN  
Contact Address: 2400 W EMPIRE AVE  
Contact Address 2: Not reported  
City,State,Zip: BURBANK, CA 915043331  
  
NAICS:  
EPA ID: CAC002801303  
Create Date: 2015-01-23 11:29:20  
NAICS Code: 334612  
NAICS Description: Prerecorded Compact Disc (except Software), Tape, and Record Reproducing  
  
Issued EPA ID Date: 2015-01-23 11:29:20  
Inactive Date: 2015-04-24 11:29:20  
Facility Name: DELUXE LABORATORIES, INC.  
Facility Address: 1377 N SERRANO AVE  
Facility Address 2: Not reported  
Facility City: LOS ANGELES  
Facility County: 19  
Facility State: CA  
Facility Zip: 900275623

144  
SW  
1/2-1  
0.799 mi.  
4218 ft.

**BELMONT/HOLLYWOOD NO. 3  
LA MIRADA AVENUE/SERRANO AVENUE  
LOS ANGELES, CA 90029**

**CA ENVIROSTOR S107735908  
CA SCH N/A**

**Relative:  
Lower  
  
Actual:  
349 ft.**

ENVIROSTOR:  
Name: BELMONT/HOLLYWOOD NO. 3  
Address: LA MIRADA AVENUE/SERRANO AVENUE  
City,State,Zip: LOS ANGELES, CA 90029  
Facility ID: 19880049  
Status: Inactive - Needs Evaluation  
Status Date: 02/11/2000  
Site Code: 304135  
Site Type: School Investigation  
Site Type Detailed: School  
Acres: 1.3  
NPL: NO  
Regulatory Agencies: SMBRP  
Lead Agency: SMBRP  
Program Manager: Not reported  
Supervisor: Shahir Haddad  
Division Branch: Southern California Schools & Brownfields Outreach  
Assembly: 43  
Senate: 24  
Special Program: Not reported  
Restricted Use: NO  
Site Mgmt Req: NONE SPECIFIED  
Funding: School District  
Latitude: 34.09385  
Longitude: -118.3059

Map ID  
Direction  
Distance  
Elevation

MAP FINDINGS

Site

Database(s)

EDR ID Number  
EPA ID Number

**BELMONT/HOLLYWOOD NO. 3 (Continued)**

**S107735908**

APN: NONE SPECIFIED  
Past Use: RESIDENTIAL AREA  
Potential COC: NONE SPECIFIED  
Confirmed COC: NONE SPECIFIED  
Potential Description: NONE SPECIFIED  
Alias Name: BELMONT/HOLLYWOOD #3  
Alias Type: Alternate Name  
Alias Name: LAUSD  
Alias Type: Alternate Name  
Alias Name: LAUSD-BELMONT/HOLLYWOOD #3/CDE  
Alias Type: Alternate Name  
Alias Name: LAUSD-BELMONT/HOLLYWOOD #3/VCA  
Alias Type: Alternate Name  
Alias Name: 304046  
Alias Type: Project Code (Site Code)  
Alias Name: 304135  
Alias Type: Project Code (Site Code)  
Alias Name: 19880049  
Alias Type: Envirostor ID Number

Completed Info:

Completed Area Name: PROJECT WIDE  
Completed Sub Area Name: Not reported  
Completed Document Type: Phase 1  
Completed Date: 02/11/2000  
Comments: Not reported

Completed Area Name: PROJECT WIDE  
Completed Sub Area Name: Not reported  
Completed Document Type: Environmental Oversight Agreement  
Completed Date: 02/10/2000  
Comments: Not reported

Completed Area Name: PROJECT WIDE  
Completed Sub Area Name: Not reported  
Completed Document Type: Cost Recovery Closeout Memo  
Completed Date: 08/20/2002  
Comments: Not reported

Completed Area Name: PROJECT WIDE  
Completed Sub Area Name: Not reported  
Completed Document Type: Cost Recovery Closeout Memo  
Completed Date: 04/22/2003  
Comments: Not reported

Future Area Name: Not reported  
Future Sub Area Name: Not reported  
Future Document Type: Not reported  
Future Due Date: Not reported  
Schedule Area Name: Not reported  
Schedule Sub Area Name: Not reported  
Schedule Document Type: Not reported  
Schedule Due Date: Not reported  
Schedule Revised Date: Not reported

SCH:

Map ID  
Direction  
Distance  
Elevation

MAP FINDINGS

Site

Database(s)

EDR ID Number  
EPA ID Number

**BELMONT/HOLLYWOOD NO. 3 (Continued)**

**S107735908**

Name: BELMONT/HOLLYWOOD NO. 3  
Address: LA MIRADA AVENUE/SERRANO AVENUE  
City,State,Zip: LOS ANGELES, CA 90029  
Facility ID: 19880049  
Site Type: School Investigation  
Site Type Detail: School  
Site Mgmt. Req.: NONE SPECIFIED  
Acres: 1.3  
National Priorities List: NO  
Cleanup Oversight Agencies: SMBRP  
Lead Agency: SMBRP  
Lead Agency Description: DTSC - Site Cleanup Program  
Project Manager: Not reported  
Supervisor: Shahir Haddad  
Division Branch: Southern California Schools & Brownfields Outreach  
Site Code: 304135  
Assembly: 43  
Senate: 24  
Special Program Status: Not reported  
Status: Inactive - Needs Evaluation  
Status Date: 02/11/2000  
Restricted Use: NO  
Funding: School District  
Latitude: 34.09385  
Longitude: -118.3059  
APN: NONE SPECIFIED  
Past Use: RESIDENTIAL AREA  
Potential COC: NONE SPECIFIED  
Confirmed COC: NONE SPECIFIED  
Potential Description: NONE SPECIFIED  
Alias Name: BELMONT/HOLLYWOOD #3  
Alias Type: Alternate Name  
Alias Name: LAUSD  
Alias Type: Alternate Name  
Alias Name: LAUSD-BELMONT/HOLLYWOOD #3/CDE  
Alias Type: Alternate Name  
Alias Name: LAUSD-BELMONT/HOLLYWOOD #3/VCA  
Alias Type: Alternate Name  
Alias Name: 304046  
Alias Type: Project Code (Site Code)  
Alias Name: 304135  
Alias Type: Project Code (Site Code)  
Alias Name: 19880049  
Alias Type: Envirostor ID Number

**Completed Info:**

Completed Area Name: PROJECT WIDE  
Completed Sub Area Name: Not reported  
Completed Document Type: Phase 1  
Completed Date: 02/11/2000  
Comments: Not reported

Completed Area Name: PROJECT WIDE  
Completed Sub Area Name: Not reported  
Completed Document Type: Environmental Oversight Agreement  
Completed Date: 02/10/2000  
Comments: Not reported

Map ID  
Direction  
Distance  
Elevation

MAP FINDINGS

Site

Database(s)

EDR ID Number  
EPA ID Number

**BELMONT/HOLLYWOOD NO. 3 (Continued)**

**S107735908**

Completed Area Name: PROJECT WIDE  
Completed Sub Area Name: Not reported  
Completed Document Type: Cost Recovery Closeout Memo  
Completed Date: 08/20/2002  
Comments: Not reported

Completed Area Name: PROJECT WIDE  
Completed Sub Area Name: Not reported  
Completed Document Type: Cost Recovery Closeout Memo  
Completed Date: 04/22/2003  
Comments: Not reported

Future Area Name: Not reported  
Future Sub Area Name: Not reported  
Future Document Type: Not reported  
Future Due Date: Not reported  
Schedule Area Name: Not reported  
Schedule Sub Area Name: Not reported  
Schedule Document Type: Not reported  
Schedule Due Date: Not reported  
Schedule Revised Date: Not reported

145  
West  
1/2-1  
0.801 mi.  
4228 ft.

**QUANTITY PHOTO'S, INC.**  
**5432 HOLLYWOOD BOULEVARD**  
**HOLLYWOOD, CA 90027**

**CA ENVIROSTOR S105722738**  
**N/A**

**Relative:**  
**Lower**

**ENVIROSTOR:**

**Actual:**  
**394 ft.**

Name: QUANTITY PHOTO'S, INC.  
Address: 5432 HOLLYWOOD BOULEVARD  
City,State,Zip: HOLLYWOOD, CA 90027  
Facility ID: 71003286  
Status: Refer: Other Agency  
Status Date: Not reported  
Site Code: Not reported  
Site Type: Tiered Permit  
Site Type Detailed: Tiered Permit  
Acres: Not reported  
NPL: NO  
Regulatory Agencies: NONE SPECIFIED  
Lead Agency: NONE SPECIFIED  
Program Manager: Not reported  
Supervisor: Not reported  
Division Branch: Cleanup Chatsworth  
Assembly: 43  
Senate: 24  
Special Program: Not reported  
Restricted Use: NO  
Site Mgmt Req: NONE SPECIFIED  
Funding: Not reported  
Latitude: 34.10172  
Longitude: -118.3082  
APN: NONE SPECIFIED  
Past Use: NONE SPECIFIED  
Potential COC: NONE SPECIFIED  
Confirmed COC: NONE SPECIFIED  
Potential Description: NONE SPECIFIED

Map ID  
Direction  
Distance  
Elevation

MAP FINDINGS

Site

Database(s)

EDR ID Number  
EPA ID Number

**QUANTITY PHOTO'S, INC. (Continued)**

**S105722738**

Alias Name: CAL000077190  
Alias Type: EPA Identification Number  
Alias Name: 71003286  
Alias Type: Envirostor ID Number

**Completed Info:**

Completed Area Name: Not reported  
Completed Sub Area Name: Not reported  
Completed Document Type: Not reported  
Completed Date: Not reported  
Comments: Not reported

Future Area Name: Not reported  
Future Sub Area Name: Not reported  
Future Document Type: Not reported  
Future Due Date: Not reported  
Schedule Area Name: Not reported  
Schedule Sub Area Name: Not reported  
Schedule Document Type: Not reported  
Schedule Due Date: Not reported  
Schedule Revised Date: Not reported

146  
SW  
1/2-1  
0.805 mi.  
4249 ft.

**RAMONA NEW PC AKA BOWLING ALLEY  
SANTA MONICA BOULEVARD/KINGSLEY DRIVE  
LOS ANGELES, CA 90029**

**CA ENVIROSTOR  
CA SCH**

**S105628556  
N/A**

**Relative:  
Lower**

**ENVIROSTOR:**

**Actual:  
332 ft.**

Name: RAMONA NEW PC AKA BOWLING ALLEY  
Address: SANTA MONICA BOULEVARD/KINGSLEY DRIVE  
City,State,Zip: LOS ANGELES, CA 90029  
Facility ID: 19790003  
Status: No Further Action  
Status Date: 05/17/2002  
Site Code: 304005  
Site Type: School Cleanup  
Site Type Detailed: School  
Acres: 3  
NPL: NO  
Regulatory Agencies: SMBRP  
Lead Agency: SMBRP  
Program Manager: Not reported  
Supervisor: Javier Hinojosa  
Division Branch: Southern California Schools & Brownfields Outreach  
Assembly: 53  
Senate: 24  
Special Program: Not reported  
Restricted Use: NO  
Site Mgmt Req: NONE SPECIFIED  
Funding: School District  
Latitude: 34.09078  
Longitude: -118.3032  
APN: NONE SPECIFIED  
Past Use: RECREATION SERVICES  
Potential COC: Cobalt Chloroform Dichlorodifluoromethane Tetrachloroethylene (PCE \*  
Methylphenol 1,2,4-Trimethylbenzene Ethylbenzene Xylenes Toluene  
1,3,5-Trimethylbenzene Chloromethane (methyl chloride Molybdenum



Map ID  
Direction  
Distance  
Elevation

MAP FINDINGS

Site

Database(s)

EDR ID Number  
EPA ID Number

**RAMONA NEW PC AKA BOWLING ALLEY (Continued)**

**S105628556**

Confirmed COC: Benzene  
Potential Description: NONE SPECIFIED  
SOIL  
Alias Name: LOS ANGELES UNIFIED SCHOOL DISTRICT  
Alias Type: Alternate Name  
Alias Name: RAMONA NEW PC AKA BOWLING ALLEY  
Alias Type: Alternate Name  
Alias Name: RAMONA PRIMARY CENTER AKA LAUSD BELMONT  
Alias Type: Alternate Name  
Alias Name: 110033612776  
Alias Type: EPA (FRS #)  
Alias Name: 304005  
Alias Type: Project Code (Site Code)  
Alias Name: 19790003  
Alias Type: Envirostor ID Number

Completed Info:

Completed Area Name: PROJECT WIDE  
Completed Sub Area Name: Not reported  
Completed Document Type: Preliminary Endangerment Assessment Report  
Completed Date: 10/18/2001  
Comments: Not reported

Completed Area Name: PROJECT WIDE  
Completed Sub Area Name: Not reported  
Completed Document Type: Preliminary Endangerment Assessment Workplan  
Completed Date: 10/18/2000  
Comments: Not reported

Completed Area Name: PROJECT WIDE  
Completed Sub Area Name: Not reported  
Completed Document Type: Community Profile  
Completed Date: 08/22/2001  
Comments: Public participation.

Completed Area Name: PROJECT WIDE  
Completed Sub Area Name: Not reported  
Completed Document Type: Other Report  
Completed Date: 08/09/2001  
Comments: Initial Study Report Only

Completed Area Name: PROJECT WIDE  
Completed Sub Area Name: Not reported  
Completed Document Type: Other Report  
Completed Date: 04/29/2003  
Comments: Tech Memo - Lead Assessment Report

Completed Area Name: PROJECT WIDE  
Completed Sub Area Name: Not reported  
Completed Document Type: Environmental Oversight Agreement  
Completed Date: 02/10/2000  
Comments: Not reported

Completed Area Name: PROJECT WIDE  
Completed Sub Area Name: Not reported  
Completed Document Type: Cost Recovery Closeout Memo  
Completed Date: 05/17/2002  
Comments: Not reported

Map ID  
Direction  
Distance  
Elevation

MAP FINDINGS

Site

Database(s)

EDR ID Number  
EPA ID Number

**RAMONA NEW PC AKA BOWLING ALLEY (Continued)**

**S105628556**

Future Area Name: Not reported  
Future Sub Area Name: Not reported  
Future Document Type: Not reported  
Future Due Date: Not reported  
Schedule Area Name: Not reported  
Schedule Sub Area Name: Not reported  
Schedule Document Type: Not reported  
Schedule Due Date: Not reported  
Schedule Revised Date: Not reported

**SCH:**

Name: RAMONA NEW PC AKA BOWLING ALLEY  
Address: SANTA MONICA BOULEVARD/KINGSLEY DRIVE  
City,State,Zip: LOS ANGELES, CA 90029  
Facility ID: 19790003  
Site Type: School Cleanup  
Site Type Detail: School  
Site Mgmt. Req.: NONE SPECIFIED  
Acres: 3  
National Priorities List: NO  
Cleanup Oversight Agencies: SMBRP  
Lead Agency: SMBRP  
Lead Agency Description: DTSC - Site Cleanup Program  
Project Manager: Not reported  
Supervisor: Javier Hinojosa  
Division Branch: Southern California Schools & Brownfields Outreach  
Site Code: 304005  
Assembly: 53  
Senate: 24  
Special Program Status: Not reported  
Status: No Further Action  
Status Date: 05/17/2002  
Restricted Use: NO  
Funding: School District  
Latitude: 34.09078  
Longitude: -118.3032  
APN: NONE SPECIFIED  
Past Use: RECREATION SERVICES  
Potential COC: Cobalt, Cobalt, Chloroform, Dichlorodifluoromethane, Tetrachloroethylene (PCE, \* Methylphenol, 1,2,4-Trimethylbenzene, Ethylbenzene, Xylenes, Toluene, 1,3,5-Trimethylbenzene, Chloromethane (methyl chloride, Molybdenum, Benzene  
Confirmed COC: NONE SPECIFIED  
Potential Description: SOIL  
Alias Name: LOS ANGELES UNIFIED SCHOOL DISTRICT  
Alias Type: Alternate Name  
Alias Name: RAMONA NEW PC AKA BOWLING ALLEY  
Alias Type: Alternate Name  
Alias Name: RAMONA PRIMARY CENTER AKA LAUSD BELMONT  
Alias Type: Alternate Name  
Alias Name: 110033612776  
Alias Type: EPA (FRS #)  
Alias Name: 304005  
Alias Type: Project Code (Site Code)  
Alias Name: 19790003  
Alias Type: Envirostor ID Number

Map ID  
Direction  
Distance  
Elevation

MAP FINDINGS

Site

Database(s)

EDR ID Number  
EPA ID Number

**RAMONA NEW PC AKA BOWLING ALLEY (Continued)**

**S105628556**

Completed Info:

Completed Area Name: PROJECT WIDE  
Completed Sub Area Name: Not reported  
Completed Document Type: Preliminary Endangerment Assessment Report  
Completed Date: 10/18/2001  
Comments: Not reported

Completed Area Name: PROJECT WIDE  
Completed Sub Area Name: Not reported  
Completed Document Type: Preliminary Endangerment Assessment Workplan  
Completed Date: 10/18/2000  
Comments: Not reported

Completed Area Name: PROJECT WIDE  
Completed Sub Area Name: Not reported  
Completed Document Type: Community Profile  
Completed Date: 08/22/2001  
Comments: Public participation.

Completed Area Name: PROJECT WIDE  
Completed Sub Area Name: Not reported  
Completed Document Type: Other Report  
Completed Date: 08/09/2001  
Comments: Initial Study Report Only

Completed Area Name: PROJECT WIDE  
Completed Sub Area Name: Not reported  
Completed Document Type: Other Report  
Completed Date: 04/29/2003  
Comments: Tech Memo - Lead Assessment Report

Completed Area Name: PROJECT WIDE  
Completed Sub Area Name: Not reported  
Completed Document Type: Environmental Oversight Agreement  
Completed Date: 02/10/2000  
Comments: Not reported

Completed Area Name: PROJECT WIDE  
Completed Sub Area Name: Not reported  
Completed Document Type: Cost Recovery Closeout Memo  
Completed Date: 05/17/2002  
Comments: Not reported

Future Area Name: Not reported  
Future Sub Area Name: Not reported  
Future Document Type: Not reported  
Future Due Date: Not reported  
Schedule Area Name: Not reported  
Schedule Sub Area Name: Not reported  
Schedule Document Type: Not reported  
Schedule Due Date: Not reported  
Schedule Revised Date: Not reported

Map ID  
Direction  
Distance  
Elevation

MAP FINDINGS

Site

Database(s)

EDR ID Number  
EPA ID Number

147  
WSW  
1/2-1  
0.899 mi.  
4745 ft.

**CENTRAL REGION MIDDLE SCHOOL #5**  
**FOUNTAIN AVENUE/SERRANO AVENUE**  
**LOS ANGELES, CA 90029**

**CA ENVIROSTOR**  
**CA SCH**

**S107736109**  
**N/A**

**Relative:**  
**Lower**

**Actual:**  
**346 ft.**

**ENVIROSTOR:**

Name: CENTRAL REGION MIDDLE SCHOOL #5  
Address: FOUNTAIN AVENUE/SERRANO AVENUE  
City,State,Zip: LOS ANGELES, CA 90029  
Facility ID: 60000058  
Status: Inactive - Action Required  
Status Date: 01/18/2006  
Site Code: 304488  
Site Type: School Cleanup  
Site Type Detailed: School  
Acres: 4.64  
NPL: NO  
Regulatory Agencies: SMBRP  
Lead Agency: SMBRP  
Program Manager: Not reported  
Supervisor: Javier Hinojosa  
Division Branch: Southern California Schools & Brownfields Outreach  
Assembly: 43  
Senate: 24  
Special Program: Not reported  
Restricted Use: NO  
Site Mgmt Req: NONE SPECIFIED  
Funding: School District  
Latitude: 34.09454  
Longitude: -118.3084  
APN: 5537-002-005, 5537-002-015-022, 5537-002-025-026, 5537-005-00,  
5537-005-001-002, 5537002005  
Past Use: RESIDENTIAL AREA  
Potential COC: Benzene Lead Methyl tertbutyl ether (MTBE Polychlorinated biphenyls  
(PCBs Tetrachloroethylene (PCE  
Confirmed COC: NONE SPECIFIED  
Potential Description: IA, SOIL, SV  
Alias Name: LAUSD-PRPSD CENTRAL REGION MID SCL #5  
Alias Type: Alternate Name  
Alias Name: 5537-002-005  
Alias Type: APN  
Alias Name: 5537-002-015-022  
Alias Type: APN  
Alias Name: 5537-002-025-026  
Alias Type: APN  
Alias Name: 5537-005-00  
Alias Type: APN  
Alias Name: 5537-005-001-002  
Alias Type: APN  
Alias Name: 5537002005  
Alias Type: APN  
Alias Name: 110033619421  
Alias Type: EPA (FRS #)  
Alias Name: 304488  
Alias Type: Project Code (Site Code)  
Alias Name: 60000058  
Alias Type: Envirostor ID Number

Map ID  
Direction  
Distance  
Elevation

MAP FINDINGS

Site

Database(s)

EDR ID Number  
EPA ID Number

**CENTRAL REGION MIDDLE SCHOOL #5 (Continued)**

**S107736109**

Completed Info:

Completed Area Name: PROJECT WIDE  
Completed Sub Area Name: Not reported  
Completed Document Type: Environmental Oversight Agreement  
Completed Date: 02/10/2000  
Comments: Not reported

Completed Area Name: PROJECT WIDE  
Completed Sub Area Name: Not reported  
Completed Document Type: Preliminary Endangerment Assessment Report  
Completed Date: 01/18/2006  
Comments: DTSC issued Further Action determination for a Supplemental Site Investigation to address soil gas from off-site migration and lead from Lead-Based Paint. District considering dropping project.

Completed Area Name: PROJECT WIDE  
Completed Sub Area Name: Not reported  
Completed Document Type: Preliminary Endangerment Assessment Workplan  
Completed Date: 03/15/2005  
Comments: Concurrence with SOW.

Future Area Name: Not reported  
Future Sub Area Name: Not reported  
Future Document Type: Not reported  
Future Due Date: Not reported  
Schedule Area Name: Not reported  
Schedule Sub Area Name: Not reported  
Schedule Document Type: Not reported  
Schedule Due Date: Not reported  
Schedule Revised Date: Not reported

SCH:

Name: CENTRAL REGION MIDDLE SCHOOL #5  
Address: FOUNTAIN AVENUE/SERRANO AVENUE  
City,State,Zip: LOS ANGELES, CA 90029  
Facility ID: 60000058  
Site Type: School Cleanup  
Site Type Detail: School  
Site Mgmt. Req.: NONE SPECIFIED  
Acres: 4.64  
National Priorities List: NO  
Cleanup Oversight Agencies: SMBRP  
Lead Agency: SMBRP  
Lead Agency Description: DTSC - Site Cleanup Program  
Project Manager: Not reported  
Supervisor: Javier Hinojosa  
Division Branch: Southern California Schools & Brownfields Outreach  
Site Code: 304488  
Assembly: 43  
Senate: 24  
Special Program Status: Not reported  
Status: Inactive - Action Required  
Status Date: 01/18/2006  
Restricted Use: NO  
Funding: School District

Map ID  
Direction  
Distance  
Elevation

MAP FINDINGS

Site

Database(s)

EDR ID Number  
EPA ID Number

**CENTRAL REGION MIDDLE SCHOOL #5 (Continued)**

**S107736109**

Latitude: 34.09454  
Longitude: -118.3084  
APN: 5537-002-005, 5537-002-015-022, 5537-002-025-026, 5537-005-00,  
5537-005-001-002, 5537002005  
Past Use: RESIDENTIAL AREA  
Potential COC: Benzene, Lead, Methyl tertbutyl ether (MTBE, Polychlorinated  
biphenyls (PCBs, Tetrachloroethylene (PCE  
Confirmed COC: NONE SPECIFIED  
Potential Description: IA, SOIL, SV  
Alias Name: LAUSD-PRPSD CENTRAL REGION MID SCL #5  
Alias Type: Alternate Name  
Alias Name: 5537-002-005  
Alias Type: APN  
Alias Name: 5537-002-015-022  
Alias Type: APN  
Alias Name: 5537-002-025-026  
Alias Type: APN  
Alias Name: 5537-005-00  
Alias Type: APN  
Alias Name: 5537-005-001-002  
Alias Type: APN  
Alias Name: 5537002005  
Alias Type: APN  
Alias Name: 110033619421  
Alias Type: EPA (FRS #)  
Alias Name: 304488  
Alias Type: Project Code (Site Code)  
Alias Name: 60000058  
Alias Type: Envirostor ID Number

**Completed Info:**

Completed Area Name: PROJECT WIDE  
Completed Sub Area Name: Not reported  
Completed Document Type: Environmental Oversight Agreement  
Completed Date: 02/10/2000  
Comments: Not reported

Completed Area Name: PROJECT WIDE  
Completed Sub Area Name: Not reported  
Completed Document Type: Preliminary Endangerment Assessment Report  
Completed Date: 01/18/2006  
Comments: DTSC issued Further Action determination for a Supplemental Site  
Investigation to address soil gas from off-site migration and lead  
from Lead-Based Paint. District considering dropping project.

Completed Area Name: PROJECT WIDE  
Completed Sub Area Name: Not reported  
Completed Document Type: Preliminary Endangerment Assessment Workplan  
Completed Date: 03/15/2005  
Comments: Concurrence with SOW.

Future Area Name: Not reported  
Future Sub Area Name: Not reported  
Future Document Type: Not reported  
Future Due Date: Not reported  
Schedule Area Name: Not reported  
Schedule Sub Area Name: Not reported  
Schedule Document Type: Not reported

Map ID  
Direction  
Distance  
Elevation

MAP FINDINGS

Site

Database(s)

EDR ID Number  
EPA ID Number

**CENTRAL REGION MIDDLE SCHOOL #5 (Continued)**

**S107736109**

Schedule Due Date: Not reported  
Schedule Revised Date: Not reported

148  
SSW  
1/2-1  
0.938 mi.  
4955 ft.

**RAMONA PRIMARY SITE NO. 2**  
**KINGSLEY DRIVE/ROMAINE AVENUE/ARDMORE AVE**  
**LOS ANGELES, CA 90029**

**CA ENVIROSTOR**  
**CA SCH**

**S107737126**  
**N/A**

**Relative:**  
**Lower**

**ENVIROSTOR:**

**Actual:**  
**322 ft.**

Name: RAMONA PRIMARY SITE NO. 2  
Address: KINGSLEY DRIVE/ROMAINE AVENUE/ARDMORE AVE  
City,State,Zip: LOS ANGELES, CA 90029  
Facility ID: 19880045  
Status: Inactive - Withdrawn  
Status Date: 02/10/2000  
Site Code: 404040  
Site Type: School Investigation  
Site Type Detailed: School  
Acres: 1.5  
NPL: NO  
Regulatory Agencies: SMBRP  
Lead Agency: SMBRP  
Program Manager: Not reported  
Supervisor: Mark Malinowski  
Division Branch: Southern California Schools & Brownfields Outreach  
Assembly: 43  
Senate: 24  
Special Program: Not reported  
Restricted Use: NO  
Site Mgmt Req: NONE SPECIFIED  
Funding: School District  
Latitude: 34.08844  
Longitude: -118.3023  
APN: NONE SPECIFIED  
Past Use: RESIDENTIAL AREA  
Potential COC: NONE SPECIFIED  
Confirmed COC: NONE SPECIFIED  
Potential Description: NONE SPECIFIED  
Alias Name: LA USD-RAMONA PRIMARY SITE #2/VCA  
Alias Type: Alternate Name  
Alias Name: LAUSD  
Alias Type: Alternate Name  
Alias Name: LAUSD-RAMONA PRIMARY SITE #2/CDE  
Alias Type: Alternate Name  
Alias Name: RAMONA PRIMARY SITE #2  
Alias Type: Alternate Name  
Alias Name: 304099  
Alias Type: Project Code (Site Code)  
Alias Name: 404040  
Alias Type: Project Code (Site Code)  
Alias Name: 19880045  
Alias Type: Envirostor ID Number

**Completed Info:**

Completed Area Name: PROJECT WIDE  
Completed Sub Area Name: Not reported  
Completed Document Type: Phase 1

Map ID  
Direction  
Distance  
Elevation

MAP FINDINGS

Site

Database(s)

EDR ID Number  
EPA ID Number

**RAMONA PRIMARY SITE NO. 2 (Continued)**

**S107737126**

Completed Date: 02/11/2000  
Comments: Not reported  
  
Completed Area Name: PROJECT WIDE  
Completed Sub Area Name: Not reported  
Completed Document Type: Environmental Oversight Agreement  
Completed Date: 02/10/2000  
Comments: Not reported  
  
Future Area Name: Not reported  
Future Sub Area Name: Not reported  
Future Document Type: Not reported  
Future Due Date: Not reported  
Schedule Area Name: Not reported  
Schedule Sub Area Name: Not reported  
Schedule Document Type: Not reported  
Schedule Due Date: Not reported  
Schedule Revised Date: Not reported

**SCH:**

Name: RAMONA PRIMARY SITE NO. 2  
Address: KINGSLEY DRIVE/ROMAINE AVENUE/ARDMORE AVE  
City,State,Zip: LOS ANGELES, CA 90029  
Facility ID: 19880045  
Site Type: School Investigation  
Site Type Detail: School  
Site Mgmt. Req.: NONE SPECIFIED  
Acres: 1.5  
National Priorities List: NO  
Cleanup Oversight Agencies: SMBRP  
Lead Agency: SMBRP  
Lead Agency Description: DTSC - Site Cleanup Program  
Project Manager: Not reported  
Supervisor: Mark Malinowski  
Division Branch: Southern California Schools & Brownfields Outreach  
Site Code: 404040  
Assembly: 43  
Senate: 24  
Special Program Status: Not reported  
Status: Inactive - Withdrawn  
Status Date: 02/10/2000  
Restricted Use: NO  
Funding: School District  
Latitude: 34.08844  
Longitude: -118.3023  
APN: NONE SPECIFIED  
Past Use: RESIDENTIAL AREA  
Potential COC: NONE SPECIFIED  
Confirmed COC: NONE SPECIFIED  
Potential Description: NONE SPECIFIED  
Alias Name: LA USD-RAMONA PRIMARY SITE #2/VCA  
Alias Type: Alternate Name  
Alias Name: LAUSD  
Alias Type: Alternate Name  
Alias Name: LAUSD-RAMONA PRIMARY SITE #2/CDE  
Alias Type: Alternate Name



Map ID  
Direction  
Distance  
Elevation

MAP FINDINGS

Site

Database(s)

EDR ID Number  
EPA ID Number

**RAMONA PRIMARY SITE NO. 2 (Continued)**

**S107737126**

Alias Name: RAMONA PRIMARY SITE #2  
Alias Type: Alternate Name  
Alias Name: 304099  
Alias Type: Project Code (Site Code)  
Alias Name: 404040  
Alias Type: Project Code (Site Code)  
Alias Name: 19880045  
Alias Type: Envirostor ID Number

**Completed Info:**

Completed Area Name: PROJECT WIDE  
Completed Sub Area Name: Not reported  
Completed Document Type: Phase 1  
Completed Date: 02/11/2000  
Comments: Not reported

Completed Area Name: PROJECT WIDE  
Completed Sub Area Name: Not reported  
Completed Document Type: Environmental Oversight Agreement  
Completed Date: 02/10/2000  
Comments: Not reported

Future Area Name: Not reported  
Future Sub Area Name: Not reported  
Future Document Type: Not reported  
Future Due Date: Not reported  
Schedule Area Name: Not reported  
Schedule Sub Area Name: Not reported  
Schedule Document Type: Not reported  
Schedule Due Date: Not reported  
Schedule Revised Date: Not reported

149  
SSW  
1/2-1  
0.962 mi.  
5077 ft.

**BELMONT/HOLLYWOOD NO. 2**  
**HARVARD BOULEVARD/ROMAINE STREET/KINGSLEY DRIVE**  
**LOS ANGELES, CA 90029**

**CA ENVIROSTOR S107735907**  
**CA SCH N/A**

**Relative:**  
**Lower**

**ENVIROSTOR:**

**Actual:**  
**321 ft.**

Name: BELMONT/HOLLYWOOD NO. 2  
Address: HARVARD BOULEVARD/ROMAINE STREET/KINGSLEY DRIVE  
City,State,Zip: LOS ANGELES, CA 90029  
Facility ID: 19880048  
Status: Inactive - Needs Evaluation  
Status Date: 02/11/2000  
Site Code: 304134  
Site Type: School Investigation  
Site Type Detailed: School  
Acres: 1.6  
NPL: NO  
Regulatory Agencies: SMBRP  
Lead Agency: SMBRP  
Program Manager: Not reported  
Supervisor: Shahir Haddad  
Division Branch: Southern California Schools & Brownfields Outreach  
Assembly: 43  
Senate: 24  
Special Program: Not reported

Map ID  
Direction  
Distance  
Elevation

MAP FINDINGS

Site

Database(s)

EDR ID Number  
EPA ID Number

**BELMONT/HOLLYWOOD NO. 2 (Continued)**

**S107735907**

Restricted Use: NO  
Site Mgmt Req: NONE SPECIFIED  
Funding: School District  
Latitude: 34.08844  
Longitude: -118.3031  
APN: NONE SPECIFIED  
Past Use: RESIDENTIAL AREA  
Potential COC: NONE SPECIFIED  
Confirmed COC: NONE SPECIFIED  
Potential Description: NONE SPECIFIED  
Alias Name: BELMONT/HOLLYWOOD #2  
Alias Type: Alternate Name  
Alias Name: LAUSD  
Alias Type: Alternate Name  
Alias Name: LAUSD-BELMONT/HOLLYWOOD #2/CDE  
Alias Type: Alternate Name  
Alias Name: LAUSD-BELMONT/HOLLYWOOD #2/VCA  
Alias Type: Alternate Name  
Alias Name: 304045  
Alias Type: Project Code (Site Code)  
Alias Name: 304134  
Alias Type: Project Code (Site Code)  
Alias Name: 19880048  
Alias Type: Envirostor ID Number

**Completed Info:**

Completed Area Name: PROJECT WIDE  
Completed Sub Area Name: Not reported  
Completed Document Type: Phase 1  
Completed Date: 02/11/2000  
Comments: Not reported

Completed Area Name: PROJECT WIDE  
Completed Sub Area Name: Not reported  
Completed Document Type: Environmental Oversight Agreement  
Completed Date: 02/10/2000  
Comments: Not reported

Completed Area Name: PROJECT WIDE  
Completed Sub Area Name: Not reported  
Completed Document Type: Cost Recovery Closeout Memo  
Completed Date: 08/20/2002  
Comments: Not reported

Completed Area Name: PROJECT WIDE  
Completed Sub Area Name: Not reported  
Completed Document Type: Cost Recovery Closeout Memo  
Completed Date: 04/22/2003  
Comments: Not reported

Future Area Name: Not reported  
Future Sub Area Name: Not reported  
Future Document Type: Not reported  
Future Due Date: Not reported  
Schedule Area Name: Not reported  
Schedule Sub Area Name: Not reported  
Schedule Document Type: Not reported  
Schedule Due Date: Not reported

Map ID  
Direction  
Distance  
Elevation

MAP FINDINGS

Site

Database(s)

EDR ID Number  
EPA ID Number

**BELMONT/HOLLYWOOD NO. 2 (Continued)**

**S107735907**

Schedule Revised Date: Not reported

**SCH:**

Name: BELMONT/HOLLYWOOD NO. 2  
Address: HARVARD BOULEVARD/ROMAINE STREET/KINGSLEY DRIVE  
City,State,Zip: LOS ANGELES, CA 90029  
Facility ID: 19880048  
Site Type: School Investigation  
Site Type Detail: School  
Site Mgmt. Req.: NONE SPECIFIED  
Acres: 1.6  
National Priorities List: NO  
Cleanup Oversight Agencies: SMBRP  
Lead Agency: SMBRP  
Lead Agency Description: DTSC - Site Cleanup Program  
Project Manager: Not reported  
Supervisor: Shahir Haddad  
Division Branch: Southern California Schools & Brownfields Outreach  
Site Code: 304134  
Assembly: 43  
Senate: 24  
Special Program Status: Not reported  
Status: Inactive - Needs Evaluation  
Status Date: 02/11/2000  
Restricted Use: NO  
Funding: School District  
Latitude: 34.08844  
Longitude: -118.3031  
APN: NONE SPECIFIED  
Past Use: RESIDENTIAL AREA  
Potential COC: NONE SPECIFIED  
Confirmed COC: NONE SPECIFIED  
Potential Description: NONE SPECIFIED  
Alias Name: BELMONT/HOLLYWOOD #2  
Alias Type: Alternate Name  
Alias Name: LAUSD  
Alias Type: Alternate Name  
Alias Name: LAUSD-BELMONT/HOLLYWOOD #2/CDE  
Alias Type: Alternate Name  
Alias Name: LAUSD-BELMONT/HOLLYWOOD #2/VCA  
Alias Type: Alternate Name  
Alias Name: 304045  
Alias Type: Project Code (Site Code)  
Alias Name: 304134  
Alias Type: Project Code (Site Code)  
Alias Name: 19880048  
Alias Type: Envirostor ID Number

**Completed Info:**

Completed Area Name: PROJECT WIDE  
Completed Sub Area Name: Not reported  
Completed Document Type: Phase 1  
Completed Date: 02/11/2000  
Comments: Not reported

Completed Area Name: PROJECT WIDE

Map ID  
Direction  
Distance  
Elevation

MAP FINDINGS

Site

Database(s)

EDR ID Number  
EPA ID Number

**BELMONT/HOLLYWOOD NO. 2 (Continued)**

**S107735907**

Completed Sub Area Name: Not reported  
Completed Document Type: Environmental Oversight Agreement  
Completed Date: 02/10/2000  
Comments: Not reported

Completed Area Name: PROJECT WIDE  
Completed Sub Area Name: Not reported  
Completed Document Type: Cost Recovery Closeout Memo  
Completed Date: 08/20/2002  
Comments: Not reported

Completed Area Name: PROJECT WIDE  
Completed Sub Area Name: Not reported  
Completed Document Type: Cost Recovery Closeout Memo  
Completed Date: 04/22/2003  
Comments: Not reported

Future Area Name: Not reported  
Future Sub Area Name: Not reported  
Future Document Type: Not reported  
Future Due Date: Not reported  
Schedule Area Name: Not reported  
Schedule Sub Area Name: Not reported  
Schedule Document Type: Not reported  
Schedule Due Date: Not reported  
Schedule Revised Date: Not reported

150  
SE  
1/2-1  
0.962 mi.  
5077 ft.

**BELMONT/HOLLYWOOD NO. 4**  
**WILLOWBROOK AVE/HOOVER ST/SANTA MONICA BLVD**  
**LOS ANGELES, CA 90029**

**CA ENVIROSTOR**  
**CA SCH**

**S107735909**  
**N/A**

**Relative:**  
**Lower**

**ENVIROSTOR:**

**Actual:**  
**375 ft.**

Name: BELMONT/HOLLYWOOD NO. 4  
Address: WILLOWBROOK AVE/HOOVER ST/SANTA MONICA BLVD  
City,State,Zip: LOS ANGELES, CA 90029  
Facility ID: 19800042  
Status: Inactive - Needs Evaluation  
Status Date: 08/20/2002  
Site Code: 304136  
Site Type: School Investigation  
Site Type Detailed: School  
Acres: 1.6  
NPL: NO  
Regulatory Agencies: SMBRP  
Lead Agency: SMBRP  
Program Manager: Not reported  
Supervisor: Shahir Haddad  
Division Branch: Southern California Schools & Brownfields Outreach  
Assembly: 51  
Senate: 24  
Special Program: Not reported  
Restricted Use: NO  
Site Mgmt Req: NONE SPECIFIED  
Funding: School District  
Latitude: 34.08965  
Longitude: -118.2836

Map ID  
Direction  
Distance  
Elevation

MAP FINDINGS

Site

Database(s)

EDR ID Number  
EPA ID Number

**BELMONT/HOLLYWOOD NO. 4 (Continued)**

**S107735909**

APN: NONE SPECIFIED  
Past Use: HOSPITAL  
Potential COC: NONE SPECIFIED  
Confirmed COC: NONE SPECIFIED  
Potential Description: NONE SPECIFIED  
Alias Name: BELMONT/HOLLYWOOD #4  
Alias Type: Alternate Name  
Alias Name: LAUSD  
Alias Type: Alternate Name  
Alias Name: LAUSD-BELMONT/HOLLYWOOD #4/CDE  
Alias Type: Alternate Name  
Alias Name: LAUSD-BELMONT/HOLLYWOOD #4/VCA  
Alias Type: Alternate Name  
Alias Name: 304047  
Alias Type: Project Code (Site Code)  
Alias Name: 304136  
Alias Type: Project Code (Site Code)  
Alias Name: 19800042  
Alias Type: Envirostor ID Number

Completed Info:

Completed Area Name: PROJECT WIDE  
Completed Sub Area Name: Not reported  
Completed Document Type: Phase 1  
Completed Date: 02/11/2000  
Comments: Not reported

Completed Area Name: PROJECT WIDE  
Completed Sub Area Name: Not reported  
Completed Document Type: Environmental Oversight Agreement  
Completed Date: 02/10/2000  
Comments: Not reported

Completed Area Name: PROJECT WIDE  
Completed Sub Area Name: Not reported  
Completed Document Type: Cost Recovery Closeout Memo  
Completed Date: 08/20/2002  
Comments: Not reported

Completed Area Name: PROJECT WIDE  
Completed Sub Area Name: Not reported  
Completed Document Type: Cost Recovery Closeout Memo  
Completed Date: 04/22/2003  
Comments: Not reported

Future Area Name: Not reported  
Future Sub Area Name: Not reported  
Future Document Type: Not reported  
Future Due Date: Not reported  
Schedule Area Name: Not reported  
Schedule Sub Area Name: Not reported  
Schedule Document Type: Not reported  
Schedule Due Date: Not reported  
Schedule Revised Date: Not reported

SCH:

Map ID  
Direction  
Distance  
Elevation

MAP FINDINGS

Site

Database(s)

EDR ID Number  
EPA ID Number

**BELMONT/HOLLYWOOD NO. 4 (Continued)**

**S107735909**

Name: BELMONT/HOLLYWOOD NO. 4  
Address: WILLOWBROOK AVE/HOOVER ST/SANTA MONICA BLVD  
City,State,Zip: LOS ANGELES, CA 90029  
Facility ID: 19800042  
Site Type: School Investigation  
Site Type Detail: School  
Site Mgmt. Req.: NONE SPECIFIED  
Acres: 1.6  
National Priorities List: NO  
Cleanup Oversight Agencies: SMBRP  
Lead Agency: SMBRP  
Lead Agency Description: DTSC - Site Cleanup Program  
Project Manager: Not reported  
Supervisor: Shahir Haddad  
Division Branch: Southern California Schools & Brownfields Outreach  
Site Code: 304136  
Assembly: 51  
Senate: 24  
Special Program Status: Not reported  
Status: Inactive - Needs Evaluation  
Status Date: 08/20/2002  
Restricted Use: NO  
Funding: School District  
Latitude: 34.08965  
Longitude: -118.2836  
APN: NONE SPECIFIED  
Past Use: HOSPITAL  
Potential COC: NONE SPECIFIED  
Confirmed COC: NONE SPECIFIED  
Potential Description: NONE SPECIFIED  
Alias Name: BELMONT/HOLLYWOOD #4  
Alias Type: Alternate Name  
Alias Name: LAUSD  
Alias Type: Alternate Name  
Alias Name: LAUSD-BELMONT/HOLLYWOOD #4/CDE  
Alias Type: Alternate Name  
Alias Name: LAUSD-BELMONT/HOLLYWOOD #4/VCA  
Alias Type: Alternate Name  
Alias Name: 304047  
Alias Type: Project Code (Site Code)  
Alias Name: 304136  
Alias Type: Project Code (Site Code)  
Alias Name: 19800042  
Alias Type: Envirostor ID Number

**Completed Info:**

Completed Area Name: PROJECT WIDE  
Completed Sub Area Name: Not reported  
Completed Document Type: Phase 1  
Completed Date: 02/11/2000  
Comments: Not reported

Completed Area Name: PROJECT WIDE  
Completed Sub Area Name: Not reported  
Completed Document Type: Environmental Oversight Agreement  
Completed Date: 02/10/2000  
Comments: Not reported

Map ID  
Direction  
Distance  
Elevation

MAP FINDINGS

Site

Database(s)

EDR ID Number  
EPA ID Number

**BELMONT/HOLLYWOOD NO. 4 (Continued)**

**S107735909**

Completed Area Name: PROJECT WIDE  
Completed Sub Area Name: Not reported  
Completed Document Type: Cost Recovery Closeout Memo  
Completed Date: 08/20/2002  
Comments: Not reported

Completed Area Name: PROJECT WIDE  
Completed Sub Area Name: Not reported  
Completed Document Type: Cost Recovery Closeout Memo  
Completed Date: 04/22/2003  
Comments: Not reported

Future Area Name: Not reported  
Future Sub Area Name: Not reported  
Future Document Type: Not reported  
Future Due Date: Not reported  
Schedule Area Name: Not reported  
Schedule Sub Area Name: Not reported  
Schedule Document Type: Not reported  
Schedule Due Date: Not reported  
Schedule Revised Date: Not reported

Count: 3 records.

ORPHAN SUMMARY

City	EDR ID	Site Name	Site Address	Zip	Database(s)
LOS ANGELES	S109422338	SOUTHERN CALIFORNIA DISPOSAL	186TH STREET AND VERMONT AVENU		CA SWF/LF, CA LOS ANGELES CO L METHANE
LOS ANGELES	S123538421	TOYON LANDFILL GAS CONVERSION	5050 N MT HOLLYWOOD DR	90027	CA CERS HAZ WASTE, CA HAZMAT
LOS ANGELES	S107540562		SAN FERNANDO RD & N HOLLYWOOD		CA CDL



# GOVERNMENT RECORDS SEARCHED / DATA CURRENCY TRACKING

To maintain currency of the following federal and state databases, EDR contacts the appropriate governmental agency on a monthly or quarterly basis, as required.

**Number of Days to Update:** Provides confirmation that EDR is reporting records that have been updated within 90 days from the date the government agency made the information available to the public.

## STANDARD ENVIRONMENTAL RECORDS

### ***Federal NPL site list***

#### **NPL: National Priority List**

National Priorities List (Superfund). The NPL is a subset of CERCLIS and identifies over 1,200 sites for priority cleanup under the Superfund Program. NPL sites may encompass relatively large areas. As such, EDR provides polygon coverage for over 1,000 NPL site boundaries produced by EPA's Environmental Photographic Interpretation Center (EPIC) and regional EPA offices.

Date of Government Version: 04/27/2020	Source: EPA
Date Data Arrived at EDR: 05/06/2020	Telephone: N/A
Date Made Active in Reports: 05/28/2020	Last EDR Contact: 08/03/2020
Number of Days to Update: 22	Next Scheduled EDR Contact: 10/12/2020
	Data Release Frequency: Quarterly

#### **NPL Site Boundaries**

##### **Sources:**

EPA's Environmental Photographic Interpretation Center (EPIC)  
Telephone: 202-564-7333

EPA Region 1  
Telephone 617-918-1143

EPA Region 6  
Telephone: 214-655-6659

EPA Region 3  
Telephone 215-814-5418

EPA Region 7  
Telephone: 913-551-7247

EPA Region 4  
Telephone 404-562-8033

EPA Region 8  
Telephone: 303-312-6774

EPA Region 5  
Telephone 312-886-6686

EPA Region 9  
Telephone: 415-947-4246

EPA Region 10  
Telephone 206-553-8665

#### **Proposed NPL: Proposed National Priority List Sites**

A site that has been proposed for listing on the National Priorities List through the issuance of a proposed rule in the Federal Register. EPA then accepts public comments on the site, responds to the comments, and places on the NPL those sites that continue to meet the requirements for listing.

Date of Government Version: 04/27/2020	Source: EPA
Date Data Arrived at EDR: 05/06/2020	Telephone: N/A
Date Made Active in Reports: 05/28/2020	Last EDR Contact: 08/03/2020
Number of Days to Update: 22	Next Scheduled EDR Contact: 10/12/2020
	Data Release Frequency: Quarterly

#### **NPL LIENS: Federal Superfund Liens**

Federal Superfund Liens. Under the authority granted the USEPA by CERCLA of 1980, the USEPA has the authority to file liens against real property in order to recover remedial action expenditures or when the property owner received notification of potential liability. USEPA compiles a listing of filed notices of Superfund Liens.

## GOVERNMENT RECORDS SEARCHED / DATA CURRENCY TRACKING

Date of Government Version: 10/15/1991  
Date Data Arrived at EDR: 02/02/1994  
Date Made Active in Reports: 03/30/1994  
Number of Days to Update: 56

Source: EPA  
Telephone: 202-564-4267  
Last EDR Contact: 08/15/2011  
Next Scheduled EDR Contact: 11/28/2011  
Data Release Frequency: No Update Planned

### ***Federal Delisted NPL site list***

Delisted NPL: National Priority List Deletions

The National Oil and Hazardous Substances Pollution Contingency Plan (NCP) establishes the criteria that the EPA uses to delete sites from the NPL. In accordance with 40 CFR 300.425.(e), sites may be deleted from the NPL where no further response is appropriate.

Date of Government Version: 04/27/2020  
Date Data Arrived at EDR: 05/06/2020  
Date Made Active in Reports: 05/28/2020  
Number of Days to Update: 22

Source: EPA  
Telephone: N/A  
Last EDR Contact: 08/03/2020  
Next Scheduled EDR Contact: 10/12/2020  
Data Release Frequency: Quarterly

### ***Federal CERCLIS list***

FEDERAL FACILITY: Federal Facility Site Information listing

A listing of National Priority List (NPL) and Base Realignment and Closure (BRAC) sites found in the Comprehensive Environmental Response, Compensation and Liability Information System (CERCLIS) Database where EPA Federal Facilities Restoration and Reuse Office is involved in cleanup activities.

Date of Government Version: 04/03/2019  
Date Data Arrived at EDR: 04/05/2019  
Date Made Active in Reports: 05/14/2019  
Number of Days to Update: 39

Source: Environmental Protection Agency  
Telephone: 703-603-8704  
Last EDR Contact: 07/02/2020  
Next Scheduled EDR Contact: 10/12/2020  
Data Release Frequency: Varies

SEMS: Superfund Enterprise Management System

SEMS (Superfund Enterprise Management System) tracks hazardous waste sites, potentially hazardous waste sites, and remedial activities performed in support of EPA's Superfund Program across the United States. The list was formerly known as CERCLIS, renamed to SEMS by the EPA in 2015. The list contains data on potentially hazardous waste sites that have been reported to the USEPA by states, municipalities, private companies and private persons, pursuant to Section 103 of the Comprehensive Environmental Response, Compensation, and Liability Act (CERCLA). This dataset also contains sites which are either proposed to or on the National Priorities List (NPL) and the sites which are in the screening and assessment phase for possible inclusion on the NPL.

Date of Government Version: 04/27/2020  
Date Data Arrived at EDR: 05/06/2020  
Date Made Active in Reports: 05/28/2020  
Number of Days to Update: 22

Source: EPA  
Telephone: 800-424-9346  
Last EDR Contact: 08/03/2020  
Next Scheduled EDR Contact: 10/26/2020  
Data Release Frequency: Quarterly

### ***Federal CERCLIS NFRAP site list***

SEMS-ARCHIVE: Superfund Enterprise Management System Archive

# GOVERNMENT RECORDS SEARCHED / DATA CURRENCY TRACKING

SEMS-ARCHIVE (Superfund Enterprise Management System Archive) tracks sites that have no further interest under the Federal Superfund Program based on available information. The list was formerly known as the CERCLIS-NFRAP, renamed to SEMS ARCHIVE by the EPA in 2015. EPA may perform a minimal level of assessment work at a site while it is archived if site conditions change and/or new information becomes available. Archived sites have been removed and archived from the inventory of SEMS sites. Archived status indicates that, to the best of EPA's knowledge, assessment at a site has been completed and that EPA has determined no further steps will be taken to list the site on the National Priorities List (NPL), unless information indicates this decision was not appropriate or other considerations require a recommendation for listing at a later time. The decision does not necessarily mean that there is no hazard associated with a given site; it only means that, based upon available information, the location is not judged to be potential NPL site.

Date of Government Version: 04/27/2020	Source: EPA
Date Data Arrived at EDR: 05/06/2020	Telephone: 800-424-9346
Date Made Active in Reports: 05/28/2020	Last EDR Contact: 08/03/2020
Number of Days to Update: 22	Next Scheduled EDR Contact: 10/26/2020
	Data Release Frequency: Quarterly

## ***Federal RCRA CORRACTS facilities list***

CORRACTS: Corrective Action Report

CORRACTS identifies hazardous waste handlers with RCRA corrective action activity.

Date of Government Version: 03/23/2020	Source: EPA
Date Data Arrived at EDR: 03/25/2020	Telephone: 800-424-9346
Date Made Active in Reports: 05/21/2020	Last EDR Contact: 06/22/2020
Number of Days to Update: 57	Next Scheduled EDR Contact: 10/05/2020
	Data Release Frequency: Quarterly

## ***Federal RCRA non-CORRACTS TSD facilities list***

RCRA-TSDF: RCRA - Treatment, Storage and Disposal

RCRAInfo is EPA's comprehensive information system, providing access to data supporting the Resource Conservation and Recovery Act (RCRA) of 1976 and the Hazardous and Solid Waste Amendments (HSWA) of 1984. The database includes selective information on sites which generate, transport, store, treat and/or dispose of hazardous waste as defined by the Resource Conservation and Recovery Act (RCRA). Transporters are individuals or entities that move hazardous waste from the generator offsite to a facility that can recycle, treat, store, or dispose of the waste. TSDFs treat, store, or dispose of the waste.

Date of Government Version: 03/23/2020	Source: Environmental Protection Agency
Date Data Arrived at EDR: 03/25/2020	Telephone: (415) 495-8895
Date Made Active in Reports: 05/21/2020	Last EDR Contact: 06/22/2020
Number of Days to Update: 57	Next Scheduled EDR Contact: 10/05/2020
	Data Release Frequency: Quarterly

## ***Federal RCRA generators list***

RCRA-LQG: RCRA - Large Quantity Generators

RCRAInfo is EPA's comprehensive information system, providing access to data supporting the Resource Conservation and Recovery Act (RCRA) of 1976 and the Hazardous and Solid Waste Amendments (HSWA) of 1984. The database includes selective information on sites which generate, transport, store, treat and/or dispose of hazardous waste as defined by the Resource Conservation and Recovery Act (RCRA). Large quantity generators (LQGs) generate over 1,000 kilograms (kg) of hazardous waste, or over 1 kg of acutely hazardous waste per month.

Date of Government Version: 03/23/2020	Source: Environmental Protection Agency
Date Data Arrived at EDR: 03/25/2020	Telephone: (415) 495-8895
Date Made Active in Reports: 05/21/2020	Last EDR Contact: 06/22/2020
Number of Days to Update: 57	Next Scheduled EDR Contact: 10/05/2020
	Data Release Frequency: Quarterly

# GOVERNMENT RECORDS SEARCHED / DATA CURRENCY TRACKING

## RCRA-SQG: RCRA - Small Quantity Generators

RCRAInfo is EPA's comprehensive information system, providing access to data supporting the Resource Conservation and Recovery Act (RCRA) of 1976 and the Hazardous and Solid Waste Amendments (HSWA) of 1984. The database includes selective information on sites which generate, transport, store, treat and/or dispose of hazardous waste as defined by the Resource Conservation and Recovery Act (RCRA). Small quantity generators (SQGs) generate between 100 kg and 1,000 kg of hazardous waste per month.

Date of Government Version: 03/23/2020	Source: Environmental Protection Agency
Date Data Arrived at EDR: 03/25/2020	Telephone: (415) 495-8895
Date Made Active in Reports: 05/21/2020	Last EDR Contact: 06/22/2020
Number of Days to Update: 57	Next Scheduled EDR Contact: 10/05/2020
	Data Release Frequency: Quarterly

## RCRA-VSQG: RCRA - Very Small Quantity Generators (Formerly Conditionally Exempt Small Quantity Generators)

RCRAInfo is EPA's comprehensive information system, providing access to data supporting the Resource Conservation and Recovery Act (RCRA) of 1976 and the Hazardous and Solid Waste Amendments (HSWA) of 1984. The database includes selective information on sites which generate, transport, store, treat and/or dispose of hazardous waste as defined by the Resource Conservation and Recovery Act (RCRA). Very small quantity generators (VSQGs) generate less than 100 kg of hazardous waste, or less than 1 kg of acutely hazardous waste per month.

Date of Government Version: 03/23/2020	Source: Environmental Protection Agency
Date Data Arrived at EDR: 03/25/2020	Telephone: (415) 495-8895
Date Made Active in Reports: 05/21/2020	Last EDR Contact: 06/22/2020
Number of Days to Update: 57	Next Scheduled EDR Contact: 10/05/2020
	Data Release Frequency: Quarterly

## ***Federal institutional controls / engineering controls registries***

### LUCIS: Land Use Control Information System

LUCIS contains records of land use control information pertaining to the former Navy Base Realignment and Closure properties.

Date of Government Version: 05/15/2020	Source: Department of the Navy
Date Data Arrived at EDR: 05/19/2020	Telephone: 843-820-7326
Date Made Active in Reports: 06/18/2020	Last EDR Contact: 08/04/2020
Number of Days to Update: 30	Next Scheduled EDR Contact: 11/23/2020
	Data Release Frequency: Varies

### US ENG CONTROLS: Engineering Controls Sites List

A listing of sites with engineering controls in place. Engineering controls include various forms of caps, building foundations, liners, and treatment methods to create pathway elimination for regulated substances to enter environmental media or effect human health.

Date of Government Version: 02/13/2020	Source: Environmental Protection Agency
Date Data Arrived at EDR: 02/20/2020	Telephone: 703-603-0695
Date Made Active in Reports: 05/15/2020	Last EDR Contact: 05/15/2020
Number of Days to Update: 85	Next Scheduled EDR Contact: 09/07/2020
	Data Release Frequency: Varies

### US INST CONTROLS: Institutional Controls Sites List

A listing of sites with institutional controls in place. Institutional controls include administrative measures, such as groundwater use restrictions, construction restrictions, property use restrictions, and post remediation care requirements intended to prevent exposure to contaminants remaining on site. Deed restrictions are generally required as part of the institutional controls.

Date of Government Version: 02/13/2020	Source: Environmental Protection Agency
Date Data Arrived at EDR: 02/20/2020	Telephone: 703-603-0695
Date Made Active in Reports: 05/15/2020	Last EDR Contact: 05/15/2020
Number of Days to Update: 85	Next Scheduled EDR Contact: 09/07/2020
	Data Release Frequency: Varies

# GOVERNMENT RECORDS SEARCHED / DATA CURRENCY TRACKING

## ***Federal ERNS list***

ERNS: Emergency Response Notification System

Emergency Response Notification System. ERNS records and stores information on reported releases of oil and hazardous substances.

Date of Government Version: 03/22/2020

Date Data Arrived at EDR: 03/24/2020

Date Made Active in Reports: 06/18/2020

Number of Days to Update: 86

Source: National Response Center, United States Coast Guard

Telephone: 202-267-2180

Last EDR Contact: 06/22/2020

Next Scheduled EDR Contact: 10/05/2020

Data Release Frequency: Quarterly

## ***State- and tribal - equivalent NPL***

RESPONSE: State Response Sites

Identifies confirmed release sites where DTSC is involved in remediation, either in a lead or oversight capacity.

These confirmed release sites are generally high-priority and high potential risk.

Date of Government Version: 04/27/2020

Date Data Arrived at EDR: 04/28/2020

Date Made Active in Reports: 07/13/2020

Number of Days to Update: 76

Source: Department of Toxic Substances Control

Telephone: 916-323-3400

Last EDR Contact: 07/27/2020

Next Scheduled EDR Contact: 11/09/2020

Data Release Frequency: Quarterly

## ***State- and tribal - equivalent CERCLIS***

ENVIROSTOR: EnviroStor Database

The Department of Toxic Substances Control's (DTSC's) Site Mitigation and Brownfields Reuse Program's (SMBRP's) EnviroStor database identifies sites that have known contamination or sites for which there may be reasons to investigate further. The database includes the following site types: Federal Superfund sites (National Priorities List (NPL)); State Response, including Military Facilities and State Superfund; Voluntary Cleanup; and School sites. EnviroStor provides similar information to the information that was available in CalSites, and provides additional site information, including, but not limited to, identification of formerly-contaminated properties that have been released for reuse, properties where environmental deed restrictions have been recorded to prevent inappropriate land uses, and risk characterization information that is used to assess potential impacts to public health and the environment at contaminated sites.

Date of Government Version: 04/27/2020

Date Data Arrived at EDR: 04/28/2020

Date Made Active in Reports: 07/13/2020

Number of Days to Update: 76

Source: Department of Toxic Substances Control

Telephone: 916-323-3400

Last EDR Contact: 07/27/2020

Next Scheduled EDR Contact: 11/09/2020

Data Release Frequency: Quarterly

## ***State and tribal landfill and/or solid waste disposal site lists***

SWF/LF (SWIS): Solid Waste Information System

Active, Closed and Inactive Landfills. SWF/LF records typically contain an inventory of solid waste disposal facilities or landfills. These may be active or inactive facilities or open dumps that failed to meet RCRA Section 4004 criteria for solid waste landfills or disposal sites.

Date of Government Version: 05/11/2020

Date Data Arrived at EDR: 05/12/2020

Date Made Active in Reports: 07/27/2020

Number of Days to Update: 76

Source: Department of Resources Recycling and Recovery

Telephone: 916-341-6320

Last EDR Contact: 08/10/2020

Next Scheduled EDR Contact: 11/23/2020

Data Release Frequency: Quarterly

## ***State and tribal leaking storage tank lists***

# GOVERNMENT RECORDS SEARCHED / DATA CURRENCY TRACKING

## LUST REG 2: Fuel Leak List

Leaking Underground Storage Tank locations. Alameda, Contra Costa, Marin, Napa, San Francisco, San Mateo, Santa Clara, Solano, Sonoma counties.

Date of Government Version: 09/30/2004  
Date Data Arrived at EDR: 10/20/2004  
Date Made Active in Reports: 11/19/2004  
Number of Days to Update: 30

Source: California Regional Water Quality Control Board San Francisco Bay Region (2)  
Telephone: 510-622-2433  
Last EDR Contact: 09/19/2011  
Next Scheduled EDR Contact: 01/02/2012  
Data Release Frequency: No Update Planned

## LUST REG 3: Leaking Underground Storage Tank Database

Leaking Underground Storage Tank locations. Monterey, San Benito, San Luis Obispo, Santa Barbara, Santa Cruz counties.

Date of Government Version: 05/19/2003  
Date Data Arrived at EDR: 05/19/2003  
Date Made Active in Reports: 06/02/2003  
Number of Days to Update: 14

Source: California Regional Water Quality Control Board Central Coast Region (3)  
Telephone: 805-542-4786  
Last EDR Contact: 07/18/2011  
Next Scheduled EDR Contact: 10/31/2011  
Data Release Frequency: No Update Planned

## LUST REG 4: Underground Storage Tank Leak List

Los Angeles, Ventura counties. For more current information, please refer to the State Water Resources Control Board's LUST database.

Date of Government Version: 09/07/2004  
Date Data Arrived at EDR: 09/07/2004  
Date Made Active in Reports: 10/12/2004  
Number of Days to Update: 35

Source: California Regional Water Quality Control Board Los Angeles Region (4)  
Telephone: 213-576-6710  
Last EDR Contact: 09/06/2011  
Next Scheduled EDR Contact: 12/19/2011  
Data Release Frequency: No Update Planned

## LUST REG 9: Leaking Underground Storage Tank Report

Orange, Riverside, San Diego counties. For more current information, please refer to the State Water Resources Control Board's LUST database.

Date of Government Version: 03/01/2001  
Date Data Arrived at EDR: 04/23/2001  
Date Made Active in Reports: 05/21/2001  
Number of Days to Update: 28

Source: California Regional Water Quality Control Board San Diego Region (9)  
Telephone: 858-637-5595  
Last EDR Contact: 09/26/2011  
Next Scheduled EDR Contact: 01/09/2012  
Data Release Frequency: No Update Planned

## LUST REG 8: Leaking Underground Storage Tanks

California Regional Water Quality Control Board Santa Ana Region (8). For more current information, please refer to the State Water Resources Control Board's LUST database.

Date of Government Version: 02/14/2005  
Date Data Arrived at EDR: 02/15/2005  
Date Made Active in Reports: 03/28/2005  
Number of Days to Update: 41

Source: California Regional Water Quality Control Board Santa Ana Region (8)  
Telephone: 909-782-4496  
Last EDR Contact: 08/15/2011  
Next Scheduled EDR Contact: 11/28/2011  
Data Release Frequency: No Update Planned

## LUST REG 5: Leaking Underground Storage Tank Database

Leaking Underground Storage Tank locations. Alameda, Alpine, Amador, Butte, Colusa, Contra Costa, Calaveras, El Dorado, Fresno, Glenn, Kern, Kings, Lake, Lassen, Madera, Mariposa, Merced, Modoc, Napa, Nevada, Placer, Plumas, Sacramento, San Joaquin, Shasta, Solano, Stanislaus, Sutter, Tehama, Tulare, Tuolumne, Yolo, Yuba counties.

Date of Government Version: 07/01/2008  
Date Data Arrived at EDR: 07/22/2008  
Date Made Active in Reports: 07/31/2008  
Number of Days to Update: 9

Source: California Regional Water Quality Control Board Central Valley Region (5)  
Telephone: 916-464-4834  
Last EDR Contact: 07/01/2011  
Next Scheduled EDR Contact: 10/17/2011  
Data Release Frequency: No Update Planned

# GOVERNMENT RECORDS SEARCHED / DATA CURRENCY TRACKING

## LUST REG 6L: Leaking Underground Storage Tank Case Listing

For more current information, please refer to the State Water Resources Control Board's LUST database.

Date of Government Version: 09/09/2003	Source: California Regional Water Quality Control Board Lahontan Region (6)
Date Data Arrived at EDR: 09/10/2003	Telephone: 530-542-5572
Date Made Active in Reports: 10/07/2003	Last EDR Contact: 09/12/2011
Number of Days to Update: 27	Next Scheduled EDR Contact: 12/26/2011
	Data Release Frequency: No Update Planned

## LUST REG 6V: Leaking Underground Storage Tank Case Listing

Leaking Underground Storage Tank locations. Inyo, Kern, Los Angeles, Mono, San Bernardino counties.

Date of Government Version: 06/07/2005	Source: California Regional Water Quality Control Board Victorville Branch Office (6)
Date Data Arrived at EDR: 06/07/2005	Telephone: 760-241-7365
Date Made Active in Reports: 06/29/2005	Last EDR Contact: 09/12/2011
Number of Days to Update: 22	Next Scheduled EDR Contact: 12/26/2011
	Data Release Frequency: No Update Planned

## LUST REG 1: Active Toxic Site Investigation

Del Norte, Humboldt, Lake, Mendocino, Modoc, Siskiyou, Sonoma, Trinity counties. For more current information, please refer to the State Water Resources Control Board's LUST database.

Date of Government Version: 02/01/2001	Source: California Regional Water Quality Control Board North Coast (1)
Date Data Arrived at EDR: 02/28/2001	Telephone: 707-570-3769
Date Made Active in Reports: 03/29/2001	Last EDR Contact: 08/01/2011
Number of Days to Update: 29	Next Scheduled EDR Contact: 11/14/2011
	Data Release Frequency: No Update Planned

## LUST REG 7: Leaking Underground Storage Tank Case Listing

Leaking Underground Storage Tank locations. Imperial, Riverside, San Diego, Santa Barbara counties.

Date of Government Version: 02/26/2004	Source: California Regional Water Quality Control Board Colorado River Basin Region (7)
Date Data Arrived at EDR: 02/26/2004	Telephone: 760-776-8943
Date Made Active in Reports: 03/24/2004	Last EDR Contact: 08/01/2011
Number of Days to Update: 27	Next Scheduled EDR Contact: 11/14/2011
	Data Release Frequency: No Update Planned

## LUST: Leaking Underground Fuel Tank Report (GEOTRACKER)

Leaking Underground Storage Tank (LUST) Sites included in GeoTracker. GeoTracker is the Water Boards data management system for sites that impact, or have the potential to impact, water quality in California, with emphasis on groundwater.

Date of Government Version: 06/08/2020	Source: State Water Resources Control Board
Date Data Arrived at EDR: 06/09/2020	Telephone: see region list
Date Made Active in Reports: 08/19/2020	Last EDR Contact: 06/09/2020
Number of Days to Update: 71	Next Scheduled EDR Contact: 09/21/2020
	Data Release Frequency: Quarterly

## INDIAN LUST R10: Leaking Underground Storage Tanks on Indian Land

LUSTs on Indian land in Alaska, Idaho, Oregon and Washington.

Date of Government Version: 04/14/2020	Source: EPA Region 10
Date Data Arrived at EDR: 05/20/2020	Telephone: 206-553-2857
Date Made Active in Reports: 08/12/2020	Last EDR Contact: 07/24/2020
Number of Days to Update: 84	Next Scheduled EDR Contact: 11/02/2020
	Data Release Frequency: Varies

## INDIAN LUST R4: Leaking Underground Storage Tanks on Indian Land

LUSTs on Indian land in Florida, Mississippi and North Carolina.

Date of Government Version: 04/14/2020	Source: EPA Region 4
Date Data Arrived at EDR: 05/26/2020	Telephone: 404-562-8677
Date Made Active in Reports: 08/12/2020	Last EDR Contact: 07/24/2020
Number of Days to Update: 78	Next Scheduled EDR Contact: 11/02/2020
	Data Release Frequency: Varies

# GOVERNMENT RECORDS SEARCHED / DATA CURRENCY TRACKING

## INDIAN LUST R5: Leaking Underground Storage Tanks on Indian Land

Leaking underground storage tanks located on Indian Land in Michigan, Minnesota and Wisconsin.

Date of Government Version: 04/14/2020	Source: EPA, Region 5
Date Data Arrived at EDR: 05/20/2020	Telephone: 312-886-7439
Date Made Active in Reports: 08/12/2020	Last EDR Contact: 07/24/2020
Number of Days to Update: 84	Next Scheduled EDR Contact: 11/02/2020
	Data Release Frequency: Varies

## INDIAN LUST R1: Leaking Underground Storage Tanks on Indian Land

A listing of leaking underground storage tank locations on Indian Land.

Date of Government Version: 04/29/2020	Source: EPA Region 1
Date Data Arrived at EDR: 05/20/2020	Telephone: 617-918-1313
Date Made Active in Reports: 08/12/2020	Last EDR Contact: 07/24/2020
Number of Days to Update: 84	Next Scheduled EDR Contact: 11/02/2020
	Data Release Frequency: Varies

## INDIAN LUST R6: Leaking Underground Storage Tanks on Indian Land

LUSTs on Indian land in New Mexico and Oklahoma.

Date of Government Version: 04/08/2020	Source: EPA Region 6
Date Data Arrived at EDR: 05/20/2020	Telephone: 214-665-6597
Date Made Active in Reports: 08/12/2020	Last EDR Contact: 07/24/2020
Number of Days to Update: 84	Next Scheduled EDR Contact: 11/02/2020
	Data Release Frequency: Varies

## INDIAN LUST R7: Leaking Underground Storage Tanks on Indian Land

LUSTs on Indian land in Iowa, Kansas, and Nebraska

Date of Government Version: 04/15/2020	Source: EPA Region 7
Date Data Arrived at EDR: 05/20/2020	Telephone: 913-551-7003
Date Made Active in Reports: 08/12/2020	Last EDR Contact: 07/24/2020
Number of Days to Update: 84	Next Scheduled EDR Contact: 11/02/2020
	Data Release Frequency: Varies

## INDIAN LUST R8: Leaking Underground Storage Tanks on Indian Land

LUSTs on Indian land in Colorado, Montana, North Dakota, South Dakota, Utah and Wyoming.

Date of Government Version: 04/14/2020	Source: EPA Region 8
Date Data Arrived at EDR: 05/20/2020	Telephone: 303-312-6271
Date Made Active in Reports: 08/12/2020	Last EDR Contact: 07/24/2020
Number of Days to Update: 84	Next Scheduled EDR Contact: 11/02/2020
	Data Release Frequency: Varies

## INDIAN LUST R9: Leaking Underground Storage Tanks on Indian Land

LUSTs on Indian land in Arizona, California, New Mexico and Nevada

Date of Government Version: 04/08/2020	Source: Environmental Protection Agency
Date Data Arrived at EDR: 05/20/2020	Telephone: 415-972-3372
Date Made Active in Reports: 08/12/2020	Last EDR Contact: 07/24/2020
Number of Days to Update: 84	Next Scheduled EDR Contact: 11/02/2020
	Data Release Frequency: Varies

## CPS-SLIC: Statewide SLIC Cases (GEOTRACKER)

Cleanup Program Sites (CPS; also known as Site Cleanups [SC] and formerly known as Spills, Leaks, Investigations, and Cleanups [SLIC] sites) included in GeoTracker. GeoTracker is the Water Boards data management system for sites that impact, or have the potential to impact, water quality in California, with emphasis on groundwater.

Date of Government Version: 06/08/2020	Source: State Water Resources Control Board
Date Data Arrived at EDR: 06/09/2020	Telephone: 866-480-1028
Date Made Active in Reports: 08/19/2020	Last EDR Contact: 06/09/2020
Number of Days to Update: 71	Next Scheduled EDR Contact: 09/21/2020
	Data Release Frequency: Varies



# GOVERNMENT RECORDS SEARCHED / DATA CURRENCY TRACKING

## SLIC REG 1: Active Toxic Site Investigations

The SLIC (Spills, Leaks, Investigations and Cleanup) program is designed to protect and restore water quality from spills, leaks, and similar discharges.

Date of Government Version: 04/03/2003  
Date Data Arrived at EDR: 04/07/2003  
Date Made Active in Reports: 04/25/2003  
Number of Days to Update: 18

Source: California Regional Water Quality Control Board, North Coast Region (1)  
Telephone: 707-576-2220  
Last EDR Contact: 08/01/2011  
Next Scheduled EDR Contact: 11/14/2011  
Data Release Frequency: No Update Planned

## SLIC REG 2: Spills, Leaks, Investigation & Cleanup Cost Recovery Listing

The SLIC (Spills, Leaks, Investigations and Cleanup) program is designed to protect and restore water quality from spills, leaks, and similar discharges.

Date of Government Version: 09/30/2004  
Date Data Arrived at EDR: 10/20/2004  
Date Made Active in Reports: 11/19/2004  
Number of Days to Update: 30

Source: Regional Water Quality Control Board San Francisco Bay Region (2)  
Telephone: 510-286-0457  
Last EDR Contact: 09/19/2011  
Next Scheduled EDR Contact: 01/02/2012  
Data Release Frequency: No Update Planned

## SLIC REG 3: Spills, Leaks, Investigation & Cleanup Cost Recovery Listing

The SLIC (Spills, Leaks, Investigations and Cleanup) program is designed to protect and restore water quality from spills, leaks, and similar discharges.

Date of Government Version: 05/18/2006  
Date Data Arrived at EDR: 05/18/2006  
Date Made Active in Reports: 06/15/2006  
Number of Days to Update: 28

Source: California Regional Water Quality Control Board Central Coast Region (3)  
Telephone: 805-549-3147  
Last EDR Contact: 07/18/2011  
Next Scheduled EDR Contact: 10/31/2011  
Data Release Frequency: No Update Planned

## SLIC REG 4: Spills, Leaks, Investigation & Cleanup Cost Recovery Listing

The SLIC (Spills, Leaks, Investigations and Cleanup) program is designed to protect and restore water quality from spills, leaks, and similar discharges.

Date of Government Version: 11/17/2004  
Date Data Arrived at EDR: 11/18/2004  
Date Made Active in Reports: 01/04/2005  
Number of Days to Update: 47

Source: Region Water Quality Control Board Los Angeles Region (4)  
Telephone: 213-576-6600  
Last EDR Contact: 07/01/2011  
Next Scheduled EDR Contact: 10/17/2011  
Data Release Frequency: No Update Planned

## SLIC REG 5: Spills, Leaks, Investigation & Cleanup Cost Recovery Listing

The SLIC (Spills, Leaks, Investigations and Cleanup) program is designed to protect and restore water quality from spills, leaks, and similar discharges.

Date of Government Version: 04/01/2005  
Date Data Arrived at EDR: 04/05/2005  
Date Made Active in Reports: 04/21/2005  
Number of Days to Update: 16

Source: Regional Water Quality Control Board Central Valley Region (5)  
Telephone: 916-464-3291  
Last EDR Contact: 09/12/2011  
Next Scheduled EDR Contact: 12/26/2011  
Data Release Frequency: No Update Planned

## SLIC REG 6V: Spills, Leaks, Investigation & Cleanup Cost Recovery Listing

The SLIC (Spills, Leaks, Investigations and Cleanup) program is designed to protect and restore water quality from spills, leaks, and similar discharges.

Date of Government Version: 05/24/2005  
Date Data Arrived at EDR: 05/25/2005  
Date Made Active in Reports: 06/16/2005  
Number of Days to Update: 22

Source: Regional Water Quality Control Board, Victorville Branch  
Telephone: 619-241-6583  
Last EDR Contact: 08/15/2011  
Next Scheduled EDR Contact: 11/28/2011  
Data Release Frequency: No Update Planned

## GOVERNMENT RECORDS SEARCHED / DATA CURRENCY TRACKING

### SLIC REG 6L: SLIC Sites

The SLIC (Spills, Leaks, Investigations and Cleanup) program is designed to protect and restore water quality from spills, leaks, and similar discharges.

Date of Government Version: 09/07/2004  
Date Data Arrived at EDR: 09/07/2004  
Date Made Active in Reports: 10/12/2004  
Number of Days to Update: 35

Source: California Regional Water Quality Control Board, Lahontan Region  
Telephone: 530-542-5574  
Last EDR Contact: 08/15/2011  
Next Scheduled EDR Contact: 11/28/2011  
Data Release Frequency: No Update Planned

### SLIC REG 7: SLIC List

The SLIC (Spills, Leaks, Investigations and Cleanup) program is designed to protect and restore water quality from spills, leaks, and similar discharges.

Date of Government Version: 11/24/2004  
Date Data Arrived at EDR: 11/29/2004  
Date Made Active in Reports: 01/04/2005  
Number of Days to Update: 36

Source: California Regional Quality Control Board, Colorado River Basin Region  
Telephone: 760-346-7491  
Last EDR Contact: 08/01/2011  
Next Scheduled EDR Contact: 11/14/2011  
Data Release Frequency: No Update Planned

### SLIC REG 8: Spills, Leaks, Investigation & Cleanup Cost Recovery Listing

The SLIC (Spills, Leaks, Investigations and Cleanup) program is designed to protect and restore water quality from spills, leaks, and similar discharges.

Date of Government Version: 04/03/2008  
Date Data Arrived at EDR: 04/03/2008  
Date Made Active in Reports: 04/14/2008  
Number of Days to Update: 11

Source: California Region Water Quality Control Board Santa Ana Region (8)  
Telephone: 951-782-3298  
Last EDR Contact: 09/12/2011  
Next Scheduled EDR Contact: 12/26/2011  
Data Release Frequency: No Update Planned

### SLIC REG 9: Spills, Leaks, Investigation & Cleanup Cost Recovery Listing

The SLIC (Spills, Leaks, Investigations and Cleanup) program is designed to protect and restore water quality from spills, leaks, and similar discharges.

Date of Government Version: 09/10/2007  
Date Data Arrived at EDR: 09/11/2007  
Date Made Active in Reports: 09/28/2007  
Number of Days to Update: 17

Source: California Regional Water Quality Control Board San Diego Region (9)  
Telephone: 858-467-2980  
Last EDR Contact: 08/08/2011  
Next Scheduled EDR Contact: 11/21/2011  
Data Release Frequency: No Update Planned

### **State and tribal registered storage tank lists**

#### FEMA UST: Underground Storage Tank Listing

A listing of all FEMA owned underground storage tanks.

Date of Government Version: 02/01/2020  
Date Data Arrived at EDR: 03/19/2020  
Date Made Active in Reports: 06/09/2020  
Number of Days to Update: 82

Source: FEMA  
Telephone: 202-646-5797  
Last EDR Contact: 07/06/2020  
Next Scheduled EDR Contact: 10/19/2020  
Data Release Frequency: Varies

#### UST CLOSURE: Proposed Closure of Underground Storage Tank (UST) Cases

UST cases that are being considered for closure by either the State Water Resources Control Board or the Executive Director have been posted for a 60-day public comment period. UST Case Closures being proposed for consideration by the State Water Resources Control Board. These are primarily UST cases that meet closure criteria under the decisional framework in State Water Board Resolution No. 92-49 and other Board orders. UST Case Closures proposed for consideration by the Executive Director pursuant to State Water Board Resolution No. 2012-0061. These are cases that meet the criteria of the Low-Threat UST Case Closure Policy. UST Case Closure Review Denials and Approved Orders.

# GOVERNMENT RECORDS SEARCHED / DATA CURRENCY TRACKING

Date of Government Version: 03/09/2020  
 Date Data Arrived at EDR: 03/11/2020  
 Date Made Active in Reports: 05/26/2020  
 Number of Days to Update: 76

Source: State Water Resources Control Board  
 Telephone: 916-327-7844  
 Last EDR Contact: 06/09/2020  
 Next Scheduled EDR Contact: 09/21/2020  
 Data Release Frequency: Varies

## MILITARY UST SITES: Military UST Sites (GEOTRACKER)

Military ust sites

Date of Government Version: 06/08/2020  
 Date Data Arrived at EDR: 06/09/2020  
 Date Made Active in Reports: 08/19/2020  
 Number of Days to Update: 71

Source: State Water Resources Control Board  
 Telephone: 866-480-1028  
 Last EDR Contact: 06/09/2020  
 Next Scheduled EDR Contact: 09/21/2020  
 Data Release Frequency: Varies

## UST: Active UST Facilities

Active UST facilities gathered from the local regulatory agencies

Date of Government Version: 03/09/2020  
 Date Data Arrived at EDR: 03/10/2020  
 Date Made Active in Reports: 05/20/2020  
 Number of Days to Update: 71

Source: SWRCB  
 Telephone: 916-341-5851  
 Last EDR Contact: 06/09/2020  
 Next Scheduled EDR Contact: 09/21/2020  
 Data Release Frequency: Semi-Annually

## AST: Aboveground Petroleum Storage Tank Facilities

A listing of aboveground storage tank petroleum storage tank locations.

Date of Government Version: 07/06/2016  
 Date Data Arrived at EDR: 07/12/2016  
 Date Made Active in Reports: 09/19/2016  
 Number of Days to Update: 69

Source: California Environmental Protection Agency  
 Telephone: 916-327-5092  
 Last EDR Contact: 06/10/2020  
 Next Scheduled EDR Contact: 09/28/2020  
 Data Release Frequency: Varies

## INDIAN UST R4: Underground Storage Tanks on Indian Land

The Indian Underground Storage Tank (UST) database provides information about underground storage tanks on Indian land in EPA Region 4 (Alabama, Florida, Georgia, Kentucky, Mississippi, North Carolina, South Carolina, Tennessee and Tribal Nations)

Date of Government Version: 04/14/2020  
 Date Data Arrived at EDR: 05/26/2020  
 Date Made Active in Reports: 08/12/2020  
 Number of Days to Update: 78

Source: EPA Region 4  
 Telephone: 404-562-9424  
 Last EDR Contact: 07/24/2020  
 Next Scheduled EDR Contact: 11/02/2020  
 Data Release Frequency: Varies

## INDIAN UST R5: Underground Storage Tanks on Indian Land

The Indian Underground Storage Tank (UST) database provides information about underground storage tanks on Indian land in EPA Region 5 (Michigan, Minnesota and Wisconsin and Tribal Nations).

Date of Government Version: 04/14/2020  
 Date Data Arrived at EDR: 05/20/2020  
 Date Made Active in Reports: 08/12/2020  
 Number of Days to Update: 84

Source: EPA Region 5  
 Telephone: 312-886-6136  
 Last EDR Contact: 07/24/2020  
 Next Scheduled EDR Contact: 11/02/2020  
 Data Release Frequency: Varies

## INDIAN UST R10: Underground Storage Tanks on Indian Land

The Indian Underground Storage Tank (UST) database provides information about underground storage tanks on Indian land in EPA Region 10 (Alaska, Idaho, Oregon, Washington, and Tribal Nations).

Date of Government Version: 04/14/2020  
 Date Data Arrived at EDR: 05/20/2020  
 Date Made Active in Reports: 08/12/2020  
 Number of Days to Update: 84

Source: EPA Region 10  
 Telephone: 206-553-2857  
 Last EDR Contact: 07/24/2020  
 Next Scheduled EDR Contact: 11/02/2020  
 Data Release Frequency: Varies

# GOVERNMENT RECORDS SEARCHED / DATA CURRENCY TRACKING

## INDIAN UST R7: Underground Storage Tanks on Indian Land

The Indian Underground Storage Tank (UST) database provides information about underground storage tanks on Indian land in EPA Region 7 (Iowa, Kansas, Missouri, Nebraska, and 9 Tribal Nations).

Date of Government Version: 04/03/2020	Source: EPA Region 7
Date Data Arrived at EDR: 05/20/2020	Telephone: 913-551-7003
Date Made Active in Reports: 08/12/2020	Last EDR Contact: 07/24/2020
Number of Days to Update: 84	Next Scheduled EDR Contact: 11/02/2020
	Data Release Frequency: Varies

## INDIAN UST R6: Underground Storage Tanks on Indian Land

The Indian Underground Storage Tank (UST) database provides information about underground storage tanks on Indian land in EPA Region 6 (Louisiana, Arkansas, Oklahoma, New Mexico, Texas and 65 Tribes).

Date of Government Version: 04/08/2020	Source: EPA Region 6
Date Data Arrived at EDR: 05/20/2020	Telephone: 214-665-7591
Date Made Active in Reports: 08/12/2020	Last EDR Contact: 07/24/2020
Number of Days to Update: 84	Next Scheduled EDR Contact: 11/02/2020
	Data Release Frequency: Varies

## INDIAN UST R9: Underground Storage Tanks on Indian Land

The Indian Underground Storage Tank (UST) database provides information about underground storage tanks on Indian land in EPA Region 9 (Arizona, California, Hawaii, Nevada, the Pacific Islands, and Tribal Nations).

Date of Government Version: 04/08/2020	Source: EPA Region 9
Date Data Arrived at EDR: 05/20/2020	Telephone: 415-972-3368
Date Made Active in Reports: 08/12/2020	Last EDR Contact: 07/23/2020
Number of Days to Update: 84	Next Scheduled EDR Contact: 11/01/2020
	Data Release Frequency: Varies

## INDIAN UST R1: Underground Storage Tanks on Indian Land

The Indian Underground Storage Tank (UST) database provides information about underground storage tanks on Indian land in EPA Region 1 (Connecticut, Maine, Massachusetts, New Hampshire, Rhode Island, Vermont and ten Tribal Nations).

Date of Government Version: 04/29/2020	Source: EPA, Region 1
Date Data Arrived at EDR: 05/20/2020	Telephone: 617-918-1313
Date Made Active in Reports: 08/12/2020	Last EDR Contact: 07/24/2020
Number of Days to Update: 84	Next Scheduled EDR Contact: 11/02/2020
	Data Release Frequency: Varies

## INDIAN UST R8: Underground Storage Tanks on Indian Land

The Indian Underground Storage Tank (UST) database provides information about underground storage tanks on Indian land in EPA Region 8 (Colorado, Montana, North Dakota, South Dakota, Utah, Wyoming and 27 Tribal Nations).

Date of Government Version: 04/14/2020	Source: EPA Region 8
Date Data Arrived at EDR: 05/20/2020	Telephone: 303-312-6137
Date Made Active in Reports: 08/13/2020	Last EDR Contact: 07/24/2020
Number of Days to Update: 85	Next Scheduled EDR Contact: 11/02/2020
	Data Release Frequency: Varies

## State and tribal voluntary cleanup sites

### VCP: Voluntary Cleanup Program Properties

Contains low threat level properties with either confirmed or unconfirmed releases and the project proponents have request that DTSC oversee investigation and/or cleanup activities and have agreed to provide coverage for DTSC's costs.

Date of Government Version: 04/27/2020	Source: Department of Toxic Substances Control
Date Data Arrived at EDR: 04/28/2020	Telephone: 916-323-3400
Date Made Active in Reports: 07/13/2020	Last EDR Contact: 07/27/2020
Number of Days to Update: 76	Next Scheduled EDR Contact: 11/09/2020
	Data Release Frequency: Quarterly

## GOVERNMENT RECORDS SEARCHED / DATA CURRENCY TRACKING

### INDIAN VCP R7: Voluntary Cleanup Priority Listing

A listing of voluntary cleanup priority sites located on Indian Land located in Region 7.

Date of Government Version: 03/20/2008	Source: EPA, Region 7
Date Data Arrived at EDR: 04/22/2008	Telephone: 913-551-7365
Date Made Active in Reports: 05/19/2008	Last EDR Contact: 04/20/2009
Number of Days to Update: 27	Next Scheduled EDR Contact: 07/20/2009
	Data Release Frequency: Varies

### INDIAN VCP R1: Voluntary Cleanup Priority Listing

A listing of voluntary cleanup priority sites located on Indian Land located in Region 1.

Date of Government Version: 07/27/2015	Source: EPA, Region 1
Date Data Arrived at EDR: 09/29/2015	Telephone: 617-918-1102
Date Made Active in Reports: 02/18/2016	Last EDR Contact: 06/17/2020
Number of Days to Update: 142	Next Scheduled EDR Contact: 10/05/2020
	Data Release Frequency: Varies

### **State and tribal Brownfields sites**

#### BROWNFIELDS: Considered Brownfields Sites Listing

A listing of sites the SWRCB considers to be Brownfields since these are sites have come to them through the MOA Process.

Date of Government Version: 03/23/2020	Source: State Water Resources Control Board
Date Data Arrived at EDR: 03/24/2020	Telephone: 916-323-7905
Date Made Active in Reports: 06/05/2020	Last EDR Contact: 06/22/2020
Number of Days to Update: 73	Next Scheduled EDR Contact: 10/05/2020
	Data Release Frequency: Quarterly

### **ADDITIONAL ENVIRONMENTAL RECORDS**

#### **Local Brownfield lists**

##### US BROWNFIELDS: A Listing of Brownfields Sites

Brownfields are real property, the expansion, redevelopment, or reuse of which may be complicated by the presence or potential presence of a hazardous substance, pollutant, or contaminant. Cleaning up and reinvesting in these properties takes development pressures off of undeveloped, open land, and both improves and protects the environment. Assessment, Cleanup and Redevelopment Exchange System (ACRES) stores information reported by EPA Brownfields grant recipients on brownfields properties assessed or cleaned up with grant funding as well as information on Targeted Brownfields Assessments performed by EPA Regions. A listing of ACRES Brownfield sites is obtained from Cleanups in My Community. Cleanups in My Community provides information on Brownfields properties for which information is reported back to EPA, as well as areas served by Brownfields grant programs.

Date of Government Version: 06/01/2020	Source: Environmental Protection Agency
Date Data Arrived at EDR: 06/02/2020	Telephone: 202-566-2777
Date Made Active in Reports: 06/09/2020	Last EDR Contact: 06/02/2020
Number of Days to Update: 7	Next Scheduled EDR Contact: 09/28/2020
	Data Release Frequency: Semi-Annually

#### **Local Lists of Landfill / Solid Waste Disposal Sites**

##### WMUDS/SWAT: Waste Management Unit Database

Waste Management Unit Database System. WMUDS is used by the State Water Resources Control Board staff and the Regional Water Quality Control Boards for program tracking and inventory of waste management units. WMUDS is composed of the following databases: Facility Information, Scheduled Inspections Information, Waste Management Unit Information, SWAT Program Information, SWAT Report Summary Information, SWAT Report Summary Data, Chapter 15 (formerly Subchapter 15) Information, Chapter 15 Monitoring Parameters, TPCA Program Information, RCRA Program Information, Closure Information, and Interested Parties Information.

# GOVERNMENT RECORDS SEARCHED / DATA CURRENCY TRACKING

Date of Government Version: 04/01/2000  
Date Data Arrived at EDR: 04/10/2000  
Date Made Active in Reports: 05/10/2000  
Number of Days to Update: 30

Source: State Water Resources Control Board  
Telephone: 916-227-4448  
Last EDR Contact: 07/21/2020  
Next Scheduled EDR Contact: 11/09/2020  
Data Release Frequency: No Update Planned

## SWRCY: Recycler Database

A listing of recycling facilities in California.

Date of Government Version: 06/08/2020  
Date Data Arrived at EDR: 06/09/2020  
Date Made Active in Reports: 08/19/2020  
Number of Days to Update: 71

Source: Department of Conservation  
Telephone: 916-323-3836  
Last EDR Contact: 06/09/2020  
Next Scheduled EDR Contact: 09/21/2020  
Data Release Frequency: Quarterly

## HAULERS: Registered Waste Tire Haulers Listing

A listing of registered waste tire haulers.

Date of Government Version: 05/28/2020  
Date Data Arrived at EDR: 05/29/2020  
Date Made Active in Reports: 08/12/2020  
Number of Days to Update: 75

Source: Integrated Waste Management Board  
Telephone: 916-341-6422  
Last EDR Contact: 08/04/2020  
Next Scheduled EDR Contact: 11/23/2020  
Data Release Frequency: Varies

## INDIAN ODI: Report on the Status of Open Dumps on Indian Lands

Location of open dumps on Indian land.

Date of Government Version: 12/31/1998  
Date Data Arrived at EDR: 12/03/2007  
Date Made Active in Reports: 01/24/2008  
Number of Days to Update: 52

Source: Environmental Protection Agency  
Telephone: 703-308-8245  
Last EDR Contact: 07/21/2020  
Next Scheduled EDR Contact: 11/09/2020  
Data Release Frequency: Varies

## ODI: Open Dump Inventory

An open dump is defined as a disposal facility that does not comply with one or more of the Part 257 or Part 258 Subtitle D Criteria.

Date of Government Version: 06/30/1985  
Date Data Arrived at EDR: 08/09/2004  
Date Made Active in Reports: 09/17/2004  
Number of Days to Update: 39

Source: Environmental Protection Agency  
Telephone: 800-424-9346  
Last EDR Contact: 06/09/2004  
Next Scheduled EDR Contact: N/A  
Data Release Frequency: No Update Planned

## DEBRIS REGION 9: Torres Martinez Reservation Illegal Dump Site Locations

A listing of illegal dump sites location on the Torres Martinez Indian Reservation located in eastern Riverside County and northern Imperial County, California.

Date of Government Version: 01/12/2009  
Date Data Arrived at EDR: 05/07/2009  
Date Made Active in Reports: 09/21/2009  
Number of Days to Update: 137

Source: EPA, Region 9  
Telephone: 415-947-4219  
Last EDR Contact: 07/14/2020  
Next Scheduled EDR Contact: 11/02/2020  
Data Release Frequency: No Update Planned

## IHS OPEN DUMPS: Open Dumps on Indian Land

A listing of all open dumps located on Indian Land in the United States.

Date of Government Version: 04/01/2014  
Date Data Arrived at EDR: 08/06/2014  
Date Made Active in Reports: 01/29/2015  
Number of Days to Update: 176

Source: Department of Health & Human Services, Indian Health Service  
Telephone: 301-443-1452  
Last EDR Contact: 07/31/2020  
Next Scheduled EDR Contact: 11/09/2020  
Data Release Frequency: Varies

# GOVERNMENT RECORDS SEARCHED / DATA CURRENCY TRACKING

## **Local Lists of Hazardous waste / Contaminated Sites**

### **US HIST CDL: National Clandestine Laboratory Register**

A listing of clandestine drug lab locations that have been removed from the DEAs National Clandestine Laboratory Register.

Date of Government Version: 03/18/2020  
Date Data Arrived at EDR: 03/19/2020  
Date Made Active in Reports: 06/09/2020  
Number of Days to Update: 82

Source: Drug Enforcement Administration  
Telephone: 202-307-1000  
Last EDR Contact: 08/19/2020  
Next Scheduled EDR Contact: 12/07/2020  
Data Release Frequency: No Update Planned

### **HIST CAL-SITES: Calsites Database**

The Calsites database contains potential or confirmed hazardous substance release properties. In 1996, California EPA reevaluated and significantly reduced the number of sites in the Calsites database. No longer updated by the state agency. It has been replaced by ENVIROSTOR.

Date of Government Version: 08/08/2005  
Date Data Arrived at EDR: 08/03/2006  
Date Made Active in Reports: 08/24/2006  
Number of Days to Update: 21

Source: Department of Toxic Substance Control  
Telephone: 916-323-3400  
Last EDR Contact: 02/23/2009  
Next Scheduled EDR Contact: 05/25/2009  
Data Release Frequency: No Update Planned

### **SCH: School Property Evaluation Program**

This category contains proposed and existing school sites that are being evaluated by DTSC for possible hazardous materials contamination. In some cases, these properties may be listed in the CalSites category depending on the level of threat to public health and safety or the environment they pose.

Date of Government Version: 04/27/2020  
Date Data Arrived at EDR: 04/28/2020  
Date Made Active in Reports: 07/13/2020  
Number of Days to Update: 76

Source: Department of Toxic Substances Control  
Telephone: 916-323-3400  
Last EDR Contact: 07/27/2020  
Next Scheduled EDR Contact: 11/09/2020  
Data Release Frequency: Quarterly

### **CDL: Clandestine Drug Labs**

A listing of drug lab locations. Listing of a location in this database does not indicate that any illegal drug lab materials were or were not present there, and does not constitute a determination that the location either requires or does not require additional cleanup work.

Date of Government Version: 06/30/2019  
Date Data Arrived at EDR: 05/28/2020  
Date Made Active in Reports: 08/12/2020  
Number of Days to Update: 76

Source: Department of Toxic Substances Control  
Telephone: 916-255-6504  
Last EDR Contact: 07/09/2020  
Next Scheduled EDR Contact: 10/19/2020  
Data Release Frequency: Varies

### **TOXIC PITS: Toxic Pits Cleanup Act Sites**

Toxic PITS Cleanup Act Sites. TOXIC PITS identifies sites suspected of containing hazardous substances where cleanup has not yet been completed.

Date of Government Version: 07/01/1995  
Date Data Arrived at EDR: 08/30/1995  
Date Made Active in Reports: 09/26/1995  
Number of Days to Update: 27

Source: State Water Resources Control Board  
Telephone: 916-227-4364  
Last EDR Contact: 01/26/2009  
Next Scheduled EDR Contact: 04/27/2009  
Data Release Frequency: No Update Planned

### **CERS HAZ WASTE: CERS HAZ WASTE**

List of sites in the California Environmental Protection Agency (CalEPA) Regulated Site Portal which fall under the Hazardous Chemical Management, Hazardous Waste Onsite Treatment, Household Hazardous Waste Collection, Hazardous Waste Generator, and RCRA LQ HW Generator programs.

# GOVERNMENT RECORDS SEARCHED / DATA CURRENCY TRACKING

Date of Government Version: 04/20/2020  
 Date Data Arrived at EDR: 04/21/2020  
 Date Made Active in Reports: 07/13/2020  
 Number of Days to Update: 83

Source: CalEPA  
 Telephone: 916-323-2514  
 Last EDR Contact: 07/21/2020  
 Next Scheduled EDR Contact: 11/02/2020  
 Data Release Frequency: Quarterly

## US CDL: Clandestine Drug Labs

A listing of clandestine drug lab locations. The U.S. Department of Justice ("the Department") provides this web site as a public service. It contains addresses of some locations where law enforcement agencies reported they found chemicals or other items that indicated the presence of either clandestine drug laboratories or dumpsites. In most cases, the source of the entries is not the Department, and the Department has not verified the entry and does not guarantee its accuracy. Members of the public must verify the accuracy of all entries by, for example, contacting local law enforcement and local health departments.

Date of Government Version: 03/18/2020  
 Date Data Arrived at EDR: 03/19/2020  
 Date Made Active in Reports: 06/09/2020  
 Number of Days to Update: 82

Source: Drug Enforcement Administration  
 Telephone: 202-307-1000  
 Last EDR Contact: 08/19/2020  
 Next Scheduled EDR Contact: 12/07/2020  
 Data Release Frequency: Quarterly

## PFAS: PFAS Contamination Site Location Listing

A listing of PFAS contaminated sites included in the GeoTracker database.

Date of Government Version: 06/08/2020  
 Date Data Arrived at EDR: 06/09/2020  
 Date Made Active in Reports: 08/19/2020  
 Number of Days to Update: 71

Source: State Water Resources Control Board  
 Telephone: 866-480-1028  
 Last EDR Contact: 06/09/2020  
 Next Scheduled EDR Contact: 09/21/2020  
 Data Release Frequency: Varies

## Local Lists of Registered Storage Tanks

### SWEEPS UST: SWEEPS UST Listing

Statewide Environmental Evaluation and Planning System. This underground storage tank listing was updated and maintained by a company contacted by the SWRCB in the early 1990's. The listing is no longer updated or maintained. The local agency is the contact for more information on a site on the SWEEPS list.

Date of Government Version: 06/01/1994  
 Date Data Arrived at EDR: 07/07/2005  
 Date Made Active in Reports: 08/11/2005  
 Number of Days to Update: 35

Source: State Water Resources Control Board  
 Telephone: N/A  
 Last EDR Contact: 06/03/2005  
 Next Scheduled EDR Contact: N/A  
 Data Release Frequency: No Update Planned

### UST MENDOCINO: Mendocino County UST Database

A listing of underground storage tank locations in Mendocino County.

Date of Government Version: 05/20/2020  
 Date Data Arrived at EDR: 05/20/2020  
 Date Made Active in Reports: 08/06/2020  
 Number of Days to Update: 78

Source: Department of Public Health  
 Telephone: 707-463-4466  
 Last EDR Contact: 08/17/2020  
 Next Scheduled EDR Contact: 12/07/2020  
 Data Release Frequency: Annually

### HIST UST: Hazardous Substance Storage Container Database

The Hazardous Substance Storage Container Database is a historical listing of UST sites. Refer to local/county source for current data.

Date of Government Version: 10/15/1990  
 Date Data Arrived at EDR: 01/25/1991  
 Date Made Active in Reports: 02/12/1991  
 Number of Days to Update: 18

Source: State Water Resources Control Board  
 Telephone: 916-341-5851  
 Last EDR Contact: 07/26/2001  
 Next Scheduled EDR Contact: N/A  
 Data Release Frequency: No Update Planned



# GOVERNMENT RECORDS SEARCHED / DATA CURRENCY TRACKING

## SAN FRANCISCO AST: Aboveground Storage Tank Site Listing

Aboveground storage tank sites

Date of Government Version: 05/04/2020  
 Date Data Arrived at EDR: 05/06/2020  
 Date Made Active in Reports: 07/17/2020  
 Number of Days to Update: 72

Source: San Francisco County Department of Public Health  
 Telephone: 415-252-3896  
 Last EDR Contact: 07/28/2020  
 Next Scheduled EDR Contact: 11/16/2020  
 Data Release Frequency: Varies

## CERS TANKS: California Environmental Reporting System (CERS) Tanks

List of sites in the California Environmental Protection Agency (CalEPA) Regulated Site Portal which fall under the Aboveground Petroleum Storage and Underground Storage Tank regulatory programs.

Date of Government Version: 04/20/2020  
 Date Data Arrived at EDR: 04/21/2020  
 Date Made Active in Reports: 07/09/2020  
 Number of Days to Update: 79

Source: California Environmental Protection Agency  
 Telephone: 916-323-2514  
 Last EDR Contact: 07/21/2020  
 Next Scheduled EDR Contact: 11/02/2020  
 Data Release Frequency: Quarterly

## CA FID UST: Facility Inventory Database

The Facility Inventory Database (FID) contains a historical listing of active and inactive underground storage tank locations from the State Water Resource Control Board. Refer to local/county source for current data.

Date of Government Version: 10/31/1994  
 Date Data Arrived at EDR: 09/05/1995  
 Date Made Active in Reports: 09/29/1995  
 Number of Days to Update: 24

Source: California Environmental Protection Agency  
 Telephone: 916-341-5851  
 Last EDR Contact: 12/28/1998  
 Next Scheduled EDR Contact: N/A  
 Data Release Frequency: No Update Planned

## Local Land Records

### LIENS: Environmental Liens Listing

A listing of property locations with environmental liens for California where DTSC is a lien holder.

Date of Government Version: 05/28/2020  
 Date Data Arrived at EDR: 05/29/2020  
 Date Made Active in Reports: 08/12/2020  
 Number of Days to Update: 75

Source: Department of Toxic Substances Control  
 Telephone: 916-323-3400  
 Last EDR Contact: 05/27/2020  
 Next Scheduled EDR Contact: 09/14/2020  
 Data Release Frequency: Varies

### LIENS 2: CERCLA Lien Information

A Federal CERCLA ('Superfund') lien can exist by operation of law at any site or property at which EPA has spent Superfund monies. These monies are spent to investigate and address releases and threatened releases of contamination. CERCLIS provides information as to the identity of these sites and properties.

Date of Government Version: 04/27/2020  
 Date Data Arrived at EDR: 05/06/2020  
 Date Made Active in Reports: 05/28/2020  
 Number of Days to Update: 22

Source: Environmental Protection Agency  
 Telephone: 202-564-6023  
 Last EDR Contact: 08/03/2020  
 Next Scheduled EDR Contact: 10/12/2020  
 Data Release Frequency: Semi-Annually

### DEED: Deed Restriction Listing

# GOVERNMENT RECORDS SEARCHED / DATA CURRENCY TRACKING

Site Mitigation and Brownfields Reuse Program Facility Sites with Deed Restrictions & Hazardous Waste Management Program Facility Sites with Deed / Land Use Restriction. The DTSC Site Mitigation and Brownfields Reuse Program (SMBRP) list includes sites cleaned up under the program's oversight and generally does not include current or former hazardous waste facilities that required a hazardous waste facility permit. The list represents deed restrictions that are active. Some sites have multiple deed restrictions. The DTSC Hazardous Waste Management Program (HWMP) has developed a list of current or former hazardous waste facilities that have a recorded land use restriction at the local county recorder's office. The land use restrictions on this list were required by the DTSC HWMP as a result of the presence of hazardous substances that remain on site after the facility (or part of the facility) has been closed or cleaned up. The types of land use restriction include deed notice, deed restriction, or a land use restriction that binds current and future owners.

Date of Government Version: 06/01/2020	Source: DTSC and SWRCB
Date Data Arrived at EDR: 06/02/2020	Telephone: 916-323-3400
Date Made Active in Reports: 08/14/2020	Last EDR Contact: 06/02/2020
Number of Days to Update: 73	Next Scheduled EDR Contact: 09/14/2020
	Data Release Frequency: Semi-Annually

## Records of Emergency Release Reports

### HMIRS: Hazardous Materials Information Reporting System

Hazardous Materials Incident Report System. HMIRS contains hazardous material spill incidents reported to DOT.

Date of Government Version: 02/27/2020	Source: U.S. Department of Transportation
Date Data Arrived at EDR: 03/24/2020	Telephone: 202-366-4555
Date Made Active in Reports: 06/18/2020	Last EDR Contact: 06/23/2020
Number of Days to Update: 86	Next Scheduled EDR Contact: 10/05/2020
	Data Release Frequency: Quarterly

### CHMIRS: California Hazardous Material Incident Report System

California Hazardous Material Incident Reporting System. CHMIRS contains information on reported hazardous material incidents (accidental releases or spills).

Date of Government Version: 03/31/2020	Source: Office of Emergency Services
Date Data Arrived at EDR: 04/21/2020	Telephone: 916-845-8400
Date Made Active in Reports: 07/09/2020	Last EDR Contact: 07/21/2020
Number of Days to Update: 79	Next Scheduled EDR Contact: 11/02/2020
	Data Release Frequency: Semi-Annually

### LDS: Land Disposal Sites Listing (GEOTRACKER)

Land Disposal sites (Landfills) included in GeoTracker. GeoTracker is the Water Boards data management system for sites that impact, or have the potential to impact, water quality in California, with emphasis on groundwater.

Date of Government Version: 06/08/2020	Source: State Water Quality Control Board
Date Data Arrived at EDR: 06/09/2020	Telephone: 866-480-1028
Date Made Active in Reports: 08/19/2020	Last EDR Contact: 06/09/2020
Number of Days to Update: 71	Next Scheduled EDR Contact: 09/21/2020
	Data Release Frequency: Quarterly

### MCS: Military Cleanup Sites Listing (GEOTRACKER)

Military sites (consisting of: Military UST sites; Military Privatized sites; and Military Cleanup sites [formerly known as DoD non UST]) included in GeoTracker. GeoTracker is the Water Boards data management system for sites that impact, or have the potential to impact, water quality in California, with emphasis on groundwater.

Date of Government Version: 06/08/2020	Source: State Water Resources Control Board
Date Data Arrived at EDR: 06/09/2020	Telephone: 866-480-1028
Date Made Active in Reports: 08/19/2020	Last EDR Contact: 06/09/2020
Number of Days to Update: 71	Next Scheduled EDR Contact: 09/21/2020
	Data Release Frequency: Quarterly

# GOVERNMENT RECORDS SEARCHED / DATA CURRENCY TRACKING

## SPILLS 90: SPILLS90 data from FirstSearch

Spills 90 includes those spill and release records available exclusively from FirstSearch databases. Typically, they may include chemical, oil and/or hazardous substance spills recorded after 1990. Duplicate records that are already included in EDR incident and release records are not included in Spills 90.

Date of Government Version: 06/06/2012	Source: FirstSearch
Date Data Arrived at EDR: 01/03/2013	Telephone: N/A
Date Made Active in Reports: 02/22/2013	Last EDR Contact: 01/03/2013
Number of Days to Update: 50	Next Scheduled EDR Contact: N/A
	Data Release Frequency: No Update Planned

## Other Ascertainable Records

### RCRA NonGen / NLR: RCRA - Non Generators / No Longer Regulated

RCRAInfo is EPA's comprehensive information system, providing access to data supporting the Resource Conservation and Recovery Act (RCRA) of 1976 and the Hazardous and Solid Waste Amendments (HSWA) of 1984. The database includes selective information on sites which generate, transport, store, treat and/or dispose of hazardous waste as defined by the Resource Conservation and Recovery Act (RCRA). Non-Generators do not presently generate hazardous waste.

Date of Government Version: 03/23/2020	Source: Environmental Protection Agency
Date Data Arrived at EDR: 03/25/2020	Telephone: (415) 495-8895
Date Made Active in Reports: 05/21/2020	Last EDR Contact: 06/22/2020
Number of Days to Update: 57	Next Scheduled EDR Contact: 10/05/2020
	Data Release Frequency: Quarterly

### FUDS: Formerly Used Defense Sites

The listing includes locations of Formerly Used Defense Sites properties where the US Army Corps of Engineers is actively working or will take necessary cleanup actions.

Date of Government Version: 05/13/2020	Source: U.S. Army Corps of Engineers
Date Data Arrived at EDR: 05/18/2020	Telephone: 202-528-4285
Date Made Active in Reports: 08/12/2020	Last EDR Contact: 08/13/2020
Number of Days to Update: 86	Next Scheduled EDR Contact: 11/30/2020
	Data Release Frequency: Varies

### DOD: Department of Defense Sites

This data set consists of federally owned or administered lands, administered by the Department of Defense, that have any area equal to or greater than 640 acres of the United States, Puerto Rico, and the U.S. Virgin Islands.

Date of Government Version: 12/31/2005	Source: USGS
Date Data Arrived at EDR: 11/10/2006	Telephone: 888-275-8747
Date Made Active in Reports: 01/11/2007	Last EDR Contact: 07/09/2020
Number of Days to Update: 62	Next Scheduled EDR Contact: 10/19/2020
	Data Release Frequency: Semi-Annually

### FEDLAND: Federal and Indian Lands

Federally and Indian administrated lands of the United States. Lands included are administrated by: Army Corps of Engineers, Bureau of Reclamation, National Wild and Scenic River, National Wildlife Refuge, Public Domain Land, Wilderness, Wilderness Study Area, Wildlife Management Area, Bureau of Indian Affairs, Bureau of Land Management, Department of Justice, Forest Service, Fish and Wildlife Service, National Park Service.

Date of Government Version: 04/02/2018	Source: U.S. Geological Survey
Date Data Arrived at EDR: 04/11/2018	Telephone: 888-275-8747
Date Made Active in Reports: 11/06/2019	Last EDR Contact: 07/06/2020
Number of Days to Update: 574	Next Scheduled EDR Contact: 10/19/2020
	Data Release Frequency: N/A

### SCRD DRYCLEANERS: State Coalition for Remediation of Drycleaners Listing

The State Coalition for Remediation of Drycleaners was established in 1998, with support from the U.S. EPA Office of Superfund Remediation and Technology Innovation. It is comprised of representatives of states with established drycleaner remediation programs. Currently the member states are Alabama, Connecticut, Florida, Illinois, Kansas, Minnesota, Missouri, North Carolina, Oregon, South Carolina, Tennessee, Texas, and Wisconsin.

# GOVERNMENT RECORDS SEARCHED / DATA CURRENCY TRACKING

Date of Government Version: 01/01/2017  
 Date Data Arrived at EDR: 02/03/2017  
 Date Made Active in Reports: 04/07/2017  
 Number of Days to Update: 63

Source: Environmental Protection Agency  
 Telephone: 615-532-8599  
 Last EDR Contact: 08/05/2020  
 Next Scheduled EDR Contact: 11/23/2020  
 Data Release Frequency: Varies

## US FIN ASSUR: Financial Assurance Information

All owners and operators of facilities that treat, store, or dispose of hazardous waste are required to provide proof that they will have sufficient funds to pay for the clean up, closure, and post-closure care of their facilities.

Date of Government Version: 03/23/2020  
 Date Data Arrived at EDR: 03/24/2020  
 Date Made Active in Reports: 06/18/2020  
 Number of Days to Update: 86

Source: Environmental Protection Agency  
 Telephone: 202-566-1917  
 Last EDR Contact: 06/22/2020  
 Next Scheduled EDR Contact: 10/05/2020  
 Data Release Frequency: Quarterly

## EPA WATCH LIST: EPA WATCH LIST

EPA maintains a "Watch List" to facilitate dialogue between EPA, state and local environmental agencies on enforcement matters relating to facilities with alleged violations identified as either significant or high priority. Being on the Watch List does not mean that the facility has actually violated the law only that an investigation by EPA or a state or local environmental agency has led those organizations to allege that an unproven violation has in fact occurred. Being on the Watch List does not represent a higher level of concern regarding the alleged violations that were detected, but instead indicates cases requiring additional dialogue between EPA, state and local agencies - primarily because of the length of time the alleged violation has gone unaddressed or unresolved.

Date of Government Version: 08/30/2013  
 Date Data Arrived at EDR: 03/21/2014  
 Date Made Active in Reports: 06/17/2014  
 Number of Days to Update: 88

Source: Environmental Protection Agency  
 Telephone: 617-520-3000  
 Last EDR Contact: 07/31/2020  
 Next Scheduled EDR Contact: 11/16/2020  
 Data Release Frequency: Quarterly

## 2020 COR ACTION: 2020 Corrective Action Program List

The EPA has set ambitious goals for the RCRA Corrective Action program by creating the 2020 Corrective Action Universe. This RCRA cleanup baseline includes facilities expected to need corrective action. The 2020 universe contains a wide variety of sites. Some properties are heavily contaminated while others were contaminated but have since been cleaned up. Still others have not been fully investigated yet, and may require little or no remediation. Inclusion in the 2020 Universe does not necessarily imply failure on the part of a facility to meet its RCRA obligations.

Date of Government Version: 09/30/2017  
 Date Data Arrived at EDR: 05/08/2018  
 Date Made Active in Reports: 07/20/2018  
 Number of Days to Update: 73

Source: Environmental Protection Agency  
 Telephone: 703-308-4044  
 Last EDR Contact: 08/06/2020  
 Next Scheduled EDR Contact: 11/16/2020  
 Data Release Frequency: Varies

## TSCA: Toxic Substances Control Act

Toxic Substances Control Act. TSCA identifies manufacturers and importers of chemical substances included on the TSCA Chemical Substance Inventory list. It includes data on the production volume of these substances by plant site.

Date of Government Version: 12/31/2016  
 Date Data Arrived at EDR: 06/21/2017  
 Date Made Active in Reports: 01/05/2018  
 Number of Days to Update: 198

Source: EPA  
 Telephone: 202-260-5521  
 Last EDR Contact: 06/17/2020  
 Next Scheduled EDR Contact: 09/28/2020  
 Data Release Frequency: Every 4 Years

## TRIS: Toxic Chemical Release Inventory System

Toxic Release Inventory System. TRIS identifies facilities which release toxic chemicals to the air, water and land in reportable quantities under SARA Title III Section 313.

# GOVERNMENT RECORDS SEARCHED / DATA CURRENCY TRACKING

Date of Government Version: 12/31/2018  
 Date Data Arrived at EDR: 02/05/2020  
 Date Made Active in Reports: 04/24/2020  
 Number of Days to Update: 79

Source: EPA  
 Telephone: 202-566-0250  
 Last EDR Contact: 08/14/2020  
 Next Scheduled EDR Contact: 11/30/2020  
 Data Release Frequency: Annually

## SSTS: Section 7 Tracking Systems

Section 7 of the Federal Insecticide, Fungicide and Rodenticide Act, as amended (92 Stat. 829) requires all registered pesticide-producing establishments to submit a report to the Environmental Protection Agency by March 1st each year. Each establishment must report the types and amounts of pesticides, active ingredients and devices being produced, and those having been produced and sold or distributed in the past year.

Date of Government Version: 03/01/2020  
 Date Data Arrived at EDR: 04/21/2020  
 Date Made Active in Reports: 07/15/2020  
 Number of Days to Update: 85

Source: EPA  
 Telephone: 202-564-4203  
 Last EDR Contact: 07/21/2020  
 Next Scheduled EDR Contact: 11/02/2020  
 Data Release Frequency: Annually

## ROD: Records Of Decision

Record of Decision. ROD documents mandate a permanent remedy at an NPL (Superfund) site containing technical and health information to aid in the cleanup.

Date of Government Version: 04/27/2020  
 Date Data Arrived at EDR: 05/06/2020  
 Date Made Active in Reports: 05/28/2020  
 Number of Days to Update: 22

Source: EPA  
 Telephone: 703-416-0223  
 Last EDR Contact: 08/03/2020  
 Next Scheduled EDR Contact: 09/14/2020  
 Data Release Frequency: Annually

## RMP: Risk Management Plans

When Congress passed the Clean Air Act Amendments of 1990, it required EPA to publish regulations and guidance for chemical accident prevention at facilities using extremely hazardous substances. The Risk Management Program Rule (RMP Rule) was written to implement Section 112(r) of these amendments. The rule, which built upon existing industry codes and standards, requires companies of all sizes that use certain flammable and toxic substances to develop a Risk Management Program, which includes a(n): Hazard assessment that details the potential effects of an accidental release, an accident history of the last five years, and an evaluation of worst-case and alternative accidental releases; Prevention program that includes safety precautions and maintenance, monitoring, and employee training measures; and Emergency response program that spells out emergency health care, employee training measures and procedures for informing the public and response agencies (e.g the fire department) should an accident occur.

Date of Government Version: 01/31/2020  
 Date Data Arrived at EDR: 05/13/2020  
 Date Made Active in Reports: 08/03/2020  
 Number of Days to Update: 82

Source: Environmental Protection Agency  
 Telephone: 202-564-8600  
 Last EDR Contact: 07/15/2020  
 Next Scheduled EDR Contact: 11/02/2020  
 Data Release Frequency: Varies

## RAATS: RCRA Administrative Action Tracking System

RCRA Administration Action Tracking System. RAATS contains records based on enforcement actions issued under RCRA pertaining to major violators and includes administrative and civil actions brought by the EPA. For administration actions after September 30, 1995, data entry in the RAATS database was discontinued. EPA will retain a copy of the database for historical records. It was necessary to terminate RAATS because a decrease in agency resources made it impossible to continue to update the information contained in the database.

Date of Government Version: 04/17/1995  
 Date Data Arrived at EDR: 07/03/1995  
 Date Made Active in Reports: 08/07/1995  
 Number of Days to Update: 35

Source: EPA  
 Telephone: 202-564-4104  
 Last EDR Contact: 06/02/2008  
 Next Scheduled EDR Contact: 09/01/2008  
 Data Release Frequency: No Update Planned

# GOVERNMENT RECORDS SEARCHED / DATA CURRENCY TRACKING

## PRP: Potentially Responsible Parties

A listing of verified Potentially Responsible Parties

Date of Government Version: 04/27/2020	Source: EPA
Date Data Arrived at EDR: 05/06/2020	Telephone: 202-564-6023
Date Made Active in Reports: 06/09/2020	Last EDR Contact: 08/03/2020
Number of Days to Update: 34	Next Scheduled EDR Contact: 11/16/2020
	Data Release Frequency: Quarterly

## PADS: PCB Activity Database System

PCB Activity Database. PADS Identifies generators, transporters, commercial storers and/or brokers and disposers of PCB's who are required to notify the EPA of such activities.

Date of Government Version: 10/09/2019	Source: EPA
Date Data Arrived at EDR: 10/11/2019	Telephone: 202-566-0500
Date Made Active in Reports: 12/20/2019	Last EDR Contact: 07/13/2020
Number of Days to Update: 70	Next Scheduled EDR Contact: 10/19/2020
	Data Release Frequency: Annually

## ICIS: Integrated Compliance Information System

The Integrated Compliance Information System (ICIS) supports the information needs of the national enforcement and compliance program as well as the unique needs of the National Pollutant Discharge Elimination System (NPDES) program.

Date of Government Version: 11/18/2016	Source: Environmental Protection Agency
Date Data Arrived at EDR: 11/23/2016	Telephone: 202-564-2501
Date Made Active in Reports: 02/10/2017	Last EDR Contact: 06/30/2020
Number of Days to Update: 79	Next Scheduled EDR Contact: 10/19/2020
	Data Release Frequency: Quarterly

## FTTS: FIFRA/ TSCA Tracking System - FIFRA (Federal Insecticide, Fungicide, & Rodenticide Act)/TSCA (Toxic Substances Control Act)

FTTS tracks administrative cases and pesticide enforcement actions and compliance activities related to FIFRA, TSCA and EPCRA (Emergency Planning and Community Right-to-Know Act). To maintain currency, EDR contacts the Agency on a quarterly basis.

Date of Government Version: 04/09/2009	Source: EPA/Office of Prevention, Pesticides and Toxic Substances
Date Data Arrived at EDR: 04/16/2009	Telephone: 202-566-1667
Date Made Active in Reports: 05/11/2009	Last EDR Contact: 08/18/2017
Number of Days to Update: 25	Next Scheduled EDR Contact: 12/04/2017
	Data Release Frequency: No Update Planned

## FTTS INSP: FIFRA/ TSCA Tracking System - FIFRA (Federal Insecticide, Fungicide, & Rodenticide Act)/TSCA (Toxic Substances Control Act)

A listing of FIFRA/TSCA Tracking System (FTTS) inspections and enforcements.

Date of Government Version: 04/09/2009	Source: EPA
Date Data Arrived at EDR: 04/16/2009	Telephone: 202-566-1667
Date Made Active in Reports: 05/11/2009	Last EDR Contact: 08/18/2017
Number of Days to Update: 25	Next Scheduled EDR Contact: 12/04/2017
	Data Release Frequency: No Update Planned

## MLTS: Material Licensing Tracking System

MLTS is maintained by the Nuclear Regulatory Commission and contains a list of approximately 8,100 sites which possess or use radioactive materials and which are subject to NRC licensing requirements. To maintain currency, EDR contacts the Agency on a quarterly basis.

Date of Government Version: 10/25/2019	Source: Nuclear Regulatory Commission
Date Data Arrived at EDR: 10/25/2019	Telephone: 301-415-7169
Date Made Active in Reports: 01/15/2020	Last EDR Contact: 07/20/2020
Number of Days to Update: 82	Next Scheduled EDR Contact: 11/02/2020
	Data Release Frequency: Quarterly

# GOVERNMENT RECORDS SEARCHED / DATA CURRENCY TRACKING

## COAL ASH DOE: Steam-Electric Plant Operation Data

A listing of power plants that store ash in surface ponds.

Date of Government Version: 12/31/2018	Source: Department of Energy
Date Data Arrived at EDR: 12/04/2019	Telephone: 202-586-8719
Date Made Active in Reports: 01/15/2020	Last EDR Contact: 06/05/2020
Number of Days to Update: 42	Next Scheduled EDR Contact: 09/14/2020
	Data Release Frequency: Varies

## COAL ASH EPA: Coal Combustion Residues Surface Impoundments List

A listing of coal combustion residues surface impoundments with high hazard potential ratings.

Date of Government Version: 01/12/2017	Source: Environmental Protection Agency
Date Data Arrived at EDR: 03/05/2019	Telephone: N/A
Date Made Active in Reports: 11/11/2019	Last EDR Contact: 06/01/2020
Number of Days to Update: 251	Next Scheduled EDR Contact: 09/14/2020
	Data Release Frequency: Varies

## PCB TRANSFORMER: PCB Transformer Registration Database

The database of PCB transformer registrations that includes all PCB registration submittals.

Date of Government Version: 09/13/2019	Source: Environmental Protection Agency
Date Data Arrived at EDR: 11/06/2019	Telephone: 202-566-0517
Date Made Active in Reports: 02/10/2020	Last EDR Contact: 08/06/2020
Number of Days to Update: 96	Next Scheduled EDR Contact: 11/16/2020
	Data Release Frequency: Varies

## RADINFO: Radiation Information Database

The Radiation Information Database (RADINFO) contains information about facilities that are regulated by U.S. Environmental Protection Agency (EPA) regulations for radiation and radioactivity.

Date of Government Version: 07/01/2019	Source: Environmental Protection Agency
Date Data Arrived at EDR: 07/01/2019	Telephone: 202-343-9775
Date Made Active in Reports: 09/23/2019	Last EDR Contact: 06/24/2020
Number of Days to Update: 84	Next Scheduled EDR Contact: 10/12/2020
	Data Release Frequency: Quarterly

## HIST FTTS: FIFRA/TSCA Tracking System Administrative Case Listing

A complete administrative case listing from the FIFRA/TSCA Tracking System (FTTS) for all ten EPA regions. The information was obtained from the National Compliance Database (NCDB). NCDB supports the implementation of FIFRA (Federal Insecticide, Fungicide, and Rodenticide Act) and TSCA (Toxic Substances Control Act). Some EPA regions are now closing out records. Because of that, and the fact that some EPA regions are not providing EPA Headquarters with updated records, it was decided to create a HIST FTTS database. It included records that may not be included in the newer FTTS database updates. This database is no longer updated.

Date of Government Version: 10/19/2006	Source: Environmental Protection Agency
Date Data Arrived at EDR: 03/01/2007	Telephone: 202-564-2501
Date Made Active in Reports: 04/10/2007	Last EDR Contact: 12/17/2007
Number of Days to Update: 40	Next Scheduled EDR Contact: 03/17/2008
	Data Release Frequency: No Update Planned

## HIST FTTS INSP: FIFRA/TSCA Tracking System Inspection & Enforcement Case Listing

A complete inspection and enforcement case listing from the FIFRA/TSCA Tracking System (FTTS) for all ten EPA regions. The information was obtained from the National Compliance Database (NCDB). NCDB supports the implementation of FIFRA (Federal Insecticide, Fungicide, and Rodenticide Act) and TSCA (Toxic Substances Control Act). Some EPA regions are now closing out records. Because of that, and the fact that some EPA regions are not providing EPA Headquarters with updated records, it was decided to create a HIST FTTS database. It included records that may not be included in the newer FTTS database updates. This database is no longer updated.

# GOVERNMENT RECORDS SEARCHED / DATA CURRENCY TRACKING

Date of Government Version: 10/19/2006  
 Date Data Arrived at EDR: 03/01/2007  
 Date Made Active in Reports: 04/10/2007  
 Number of Days to Update: 40

Source: Environmental Protection Agency  
 Telephone: 202-564-2501  
 Last EDR Contact: 12/17/2008  
 Next Scheduled EDR Contact: 03/17/2008  
 Data Release Frequency: No Update Planned

## DOT OPS: Incident and Accident Data

Department of Transportation, Office of Pipeline Safety Incident and Accident data.

Date of Government Version: 01/02/2020  
 Date Data Arrived at EDR: 01/28/2020  
 Date Made Active in Reports: 04/17/2020  
 Number of Days to Update: 80

Source: Department of Transportation, Office of Pipeline Safety  
 Telephone: 202-366-4595  
 Last EDR Contact: 07/27/2020  
 Next Scheduled EDR Contact: 11/09/2020  
 Data Release Frequency: Quarterly

## CONSENT: Superfund (CERCLA) Consent Decrees

Major legal settlements that establish responsibility and standards for cleanup at NPL (Superfund) sites. Released periodically by United States District Courts after settlement by parties to litigation matters.

Date of Government Version: 06/30/2020  
 Date Data Arrived at EDR: 07/15/2020  
 Date Made Active in Reports: 07/21/2020  
 Number of Days to Update: 6

Source: Department of Justice, Consent Decree Library  
 Telephone: Varies  
 Last EDR Contact: 07/06/2020  
 Next Scheduled EDR Contact: 10/19/2020  
 Data Release Frequency: Varies

## BRS: Biennial Reporting System

The Biennial Reporting System is a national system administered by the EPA that collects data on the generation and management of hazardous waste. BRS captures detailed data from two groups: Large Quantity Generators (LQG) and Treatment, Storage, and Disposal Facilities.

Date of Government Version: 12/31/2015  
 Date Data Arrived at EDR: 02/22/2017  
 Date Made Active in Reports: 09/28/2017  
 Number of Days to Update: 218

Source: EPA/NTIS  
 Telephone: 800-424-9346  
 Last EDR Contact: 06/22/2020  
 Next Scheduled EDR Contact: 10/05/2020  
 Data Release Frequency: Biennially

## INDIAN RESERV: Indian Reservations

This map layer portrays Indian administered lands of the United States that have any area equal to or greater than 640 acres.

Date of Government Version: 12/31/2014  
 Date Data Arrived at EDR: 07/14/2015  
 Date Made Active in Reports: 01/10/2017  
 Number of Days to Update: 546

Source: USGS  
 Telephone: 202-208-3710  
 Last EDR Contact: 07/07/2020  
 Next Scheduled EDR Contact: 10/19/2020  
 Data Release Frequency: Semi-Annually

## FUSRAP: Formerly Utilized Sites Remedial Action Program

DOE established the Formerly Utilized Sites Remedial Action Program (FUSRAP) in 1974 to remediate sites where radioactive contamination remained from Manhattan Project and early U.S. Atomic Energy Commission (AEC) operations.

Date of Government Version: 08/08/2017  
 Date Data Arrived at EDR: 09/11/2018  
 Date Made Active in Reports: 09/14/2018  
 Number of Days to Update: 3

Source: Department of Energy  
 Telephone: 202-586-3559  
 Last EDR Contact: 07/28/2020  
 Next Scheduled EDR Contact: 11/16/2020  
 Data Release Frequency: Varies

## UMTRA: Uranium Mill Tailings Sites

Uranium ore was mined by private companies for federal government use in national defense programs. When the mills shut down, large piles of the sand-like material (mill tailings) remain after uranium has been extracted from the ore. Levels of human exposure to radioactive materials from the piles are low; however, in some cases tailings were used as construction materials before the potential health hazards of the tailings were recognized.



# GOVERNMENT RECORDS SEARCHED / DATA CURRENCY TRACKING

Date of Government Version: 08/30/2019  
 Date Data Arrived at EDR: 11/15/2019  
 Date Made Active in Reports: 01/28/2020  
 Number of Days to Update: 74

Source: Department of Energy  
 Telephone: 505-845-0011  
 Last EDR Contact: 05/18/2020  
 Next Scheduled EDR Contact: 08/31/2020  
 Data Release Frequency: Varies

## LEAD SMELTER 1: Lead Smelter Sites

A listing of former lead smelter site locations.

Date of Government Version: 04/27/2020  
 Date Data Arrived at EDR: 05/06/2020  
 Date Made Active in Reports: 05/28/2020  
 Number of Days to Update: 22

Source: Environmental Protection Agency  
 Telephone: 703-603-8787  
 Last EDR Contact: 08/03/2020  
 Next Scheduled EDR Contact: 10/12/2020  
 Data Release Frequency: Varies

## LEAD SMELTER 2: Lead Smelter Sites

A list of several hundred sites in the U.S. where secondary lead smelting was done from 1931 and 1964. These sites may pose a threat to public health through ingestion or inhalation of contaminated soil or dust

Date of Government Version: 04/05/2001  
 Date Data Arrived at EDR: 10/27/2010  
 Date Made Active in Reports: 12/02/2010  
 Number of Days to Update: 36

Source: American Journal of Public Health  
 Telephone: 703-305-6451  
 Last EDR Contact: 12/02/2009  
 Next Scheduled EDR Contact: N/A  
 Data Release Frequency: No Update Planned

## US AIRS (AFS): Aerometric Information Retrieval System Facility Subsystem (AFS)

The database is a sub-system of Aerometric Information Retrieval System (AIRS). AFS contains compliance data on air pollution point sources regulated by the U.S. EPA and/or state and local air regulatory agencies. This information comes from source reports by various stationary sources of air pollution, such as electric power plants, steel mills, factories, and universities, and provides information about the air pollutants they produce. Action, air program, air program pollutant, and general level plant data. It is used to track emissions and compliance data from industrial plants.

Date of Government Version: 10/12/2016  
 Date Data Arrived at EDR: 10/26/2016  
 Date Made Active in Reports: 02/03/2017  
 Number of Days to Update: 100

Source: EPA  
 Telephone: 202-564-2496  
 Last EDR Contact: 09/26/2017  
 Next Scheduled EDR Contact: 01/08/2018  
 Data Release Frequency: Annually

## US AIRS MINOR: Air Facility System Data

A listing of minor source facilities.

Date of Government Version: 10/12/2016  
 Date Data Arrived at EDR: 10/26/2016  
 Date Made Active in Reports: 02/03/2017  
 Number of Days to Update: 100

Source: EPA  
 Telephone: 202-564-2496  
 Last EDR Contact: 09/26/2017  
 Next Scheduled EDR Contact: 01/08/2018  
 Data Release Frequency: Annually

## US MINES: Mines Master Index File

Contains all mine identification numbers issued for mines active or opened since 1971. The data also includes violation information.

Date of Government Version: 05/01/2020  
 Date Data Arrived at EDR: 05/21/2020  
 Date Made Active in Reports: 08/13/2020  
 Number of Days to Update: 84

Source: Department of Labor, Mine Safety and Health Administration  
 Telephone: 303-231-5959  
 Last EDR Contact: 05/21/2020  
 Next Scheduled EDR Contact: 09/07/2020  
 Data Release Frequency: Semi-Annually

## MINES VIOLATIONS: MSHA Violation Assessment Data

Mines violation and assessment information. Department of Labor, Mine Safety & Health Administration.

# GOVERNMENT RECORDS SEARCHED / DATA CURRENCY TRACKING

Date of Government Version: 05/28/2020  
 Date Data Arrived at EDR: 05/28/2020  
 Date Made Active in Reports: 08/13/2020  
 Number of Days to Update: 77

Source: DOL, Mine Safety & Health Admin  
 Telephone: 202-693-9424  
 Last EDR Contact: 05/27/2020  
 Next Scheduled EDR Contact: 09/14/2020  
 Data Release Frequency: Quarterly

## US MINES 2: Ferrous and Nonferrous Metal Mines Database Listing

This map layer includes ferrous (ferrous metal mines are facilities that extract ferrous metals, such as iron ore or molybdenum) and nonferrous (Nonferrous metal mines are facilities that extract nonferrous metals, such as gold, silver, copper, zinc, and lead) metal mines in the United States.

Date of Government Version: 05/06/2020  
 Date Data Arrived at EDR: 05/27/2020  
 Date Made Active in Reports: 08/13/2020  
 Number of Days to Update: 78

Source: USGS  
 Telephone: 703-648-7709  
 Last EDR Contact: 05/27/2020  
 Next Scheduled EDR Contact: 09/07/2020  
 Data Release Frequency: Varies

## US MINES 3: Active Mines & Mineral Plants Database Listing

Active Mines and Mineral Processing Plant operations for commodities monitored by the Minerals Information Team of the USGS.

Date of Government Version: 04/14/2011  
 Date Data Arrived at EDR: 06/08/2011  
 Date Made Active in Reports: 09/13/2011  
 Number of Days to Update: 97

Source: USGS  
 Telephone: 703-648-7709  
 Last EDR Contact: 05/21/2020  
 Next Scheduled EDR Contact: 09/07/2020  
 Data Release Frequency: Varies

## ABANDONED MINES: Abandoned Mines

An inventory of land and water impacted by past mining (primarily coal mining) is maintained by OSMRE to provide information needed to implement the Surface Mining Control and Reclamation Act of 1977 (SMCRA). The inventory contains information on the location, type, and extent of AML impacts, as well as, information on the cost associated with the reclamation of those problems. The inventory is based upon field surveys by State, Tribal, and OSMRE program officials. It is dynamic to the extent that it is modified as new problems are identified and existing problems are reclaimed.

Date of Government Version: 03/05/2020  
 Date Data Arrived at EDR: 03/06/2020  
 Date Made Active in Reports: 05/29/2020  
 Number of Days to Update: 84

Source: Department of Interior  
 Telephone: 202-208-2609  
 Last EDR Contact: 06/19/2020  
 Next Scheduled EDR Contact: 09/21/2020  
 Data Release Frequency: Quarterly

## FINDS: Facility Index System/Facility Registry System

Facility Index System. FINDS contains both facility information and 'pointers' to other sources that contain more detail. EDR includes the following FINDS databases in this report: PCS (Permit Compliance System), AIRS (Aerometric Information Retrieval System), DOCKET (Enforcement Docket used to manage and track information on civil judicial enforcement cases for all environmental statutes), FURS (Federal Underground Injection Control), C-DOCKET (Criminal Docket System used to track criminal enforcement actions for all environmental statutes), FFIS (Federal Facilities Information System), STATE (State Environmental Laws and Statutes), and PADS (PCB Activity Data System).

Date of Government Version: 02/03/2020  
 Date Data Arrived at EDR: 03/03/2020  
 Date Made Active in Reports: 05/28/2020  
 Number of Days to Update: 86

Source: EPA  
 Telephone: (415) 947-8000  
 Last EDR Contact: 06/02/2020  
 Next Scheduled EDR Contact: 09/14/2020  
 Data Release Frequency: Quarterly

## UXO: Unexploded Ordnance Sites

A listing of unexploded ordnance site locations

Date of Government Version: 12/31/2017  
 Date Data Arrived at EDR: 01/17/2019  
 Date Made Active in Reports: 04/01/2019  
 Number of Days to Update: 74

Source: Department of Defense  
 Telephone: 703-704-1564  
 Last EDR Contact: 07/09/2020  
 Next Scheduled EDR Contact: 10/26/2020  
 Data Release Frequency: Varies

# GOVERNMENT RECORDS SEARCHED / DATA CURRENCY TRACKING

## ECHO: Enforcement & Compliance History Information

ECHO provides integrated compliance and enforcement information for about 800,000 regulated facilities nationwide.

Date of Government Version: 04/04/2020	Source: Environmental Protection Agency
Date Data Arrived at EDR: 04/07/2020	Telephone: 202-564-2280
Date Made Active in Reports: 06/26/2020	Last EDR Contact: 07/02/2020
Number of Days to Update: 80	Next Scheduled EDR Contact: 10/19/2020
	Data Release Frequency: Quarterly

## DOCKET HWC: Hazardous Waste Compliance Docket Listing

A complete list of the Federal Agency Hazardous Waste Compliance Docket Facilities.

Date of Government Version: 05/31/2018	Source: Environmental Protection Agency
Date Data Arrived at EDR: 07/26/2018	Telephone: 202-564-0527
Date Made Active in Reports: 10/05/2018	Last EDR Contact: 08/19/2020
Number of Days to Update: 71	Next Scheduled EDR Contact: 12/07/2020
	Data Release Frequency: Varies

## FUELS PROGRAM: EPA Fuels Program Registered Listing

This listing includes facilities that are registered under the Part 80 (Code of Federal Regulations) EPA Fuels Programs. All companies now are required to submit new and updated registrations.

Date of Government Version: 05/18/2020	Source: EPA
Date Data Arrived at EDR: 05/19/2020	Telephone: 800-385-6164
Date Made Active in Reports: 08/03/2020	Last EDR Contact: 08/17/2020
Number of Days to Update: 76	Next Scheduled EDR Contact: 11/30/2020
	Data Release Frequency: Quarterly

## CA BOND EXP. PLAN: Bond Expenditure Plan

Department of Health Services developed a site-specific expenditure plan as the basis for an appropriation of Hazardous Substance Cleanup Bond Act funds. It is not updated.

Date of Government Version: 01/01/1989	Source: Department of Health Services
Date Data Arrived at EDR: 07/27/1994	Telephone: 916-255-2118
Date Made Active in Reports: 08/02/1994	Last EDR Contact: 05/31/1994
Number of Days to Update: 6	Next Scheduled EDR Contact: N/A
	Data Release Frequency: No Update Planned

## CORTESE: "Cortese" Hazardous Waste & Substances Sites List

The sites for the list are designated by the State Water Resource Control Board (LUST), the Integrated Waste Board (SWF/LS), and the Department of Toxic Substances Control (Cal-Sites).

Date of Government Version: 03/23/2020	Source: CAL EPA/Office of Emergency Information
Date Data Arrived at EDR: 03/24/2020	Telephone: 916-323-3400
Date Made Active in Reports: 06/05/2020	Last EDR Contact: 06/22/2020
Number of Days to Update: 73	Next Scheduled EDR Contact: 10/05/2020
	Data Release Frequency: Quarterly

## CUPA LIVERMORE-PLEASANTON: CUPA Facility Listing

list of facilities associated with the various CUPA programs in Livermore-Pleasanton

Date of Government Version: 05/01/2019	Source: Livermore-Pleasanton Fire Department
Date Data Arrived at EDR: 05/14/2019	Telephone: 925-454-2361
Date Made Active in Reports: 07/17/2019	Last EDR Contact: 08/14/2020
Number of Days to Update: 64	Next Scheduled EDR Contact: 11/23/2020
	Data Release Frequency: Varies

## CUPA SAN FRANCISCO CO: CUPA Facility Listing

Cupa facilities

# GOVERNMENT RECORDS SEARCHED / DATA CURRENCY TRACKING

Date of Government Version: 05/04/2020  
 Date Data Arrived at EDR: 05/06/2020  
 Date Made Active in Reports: 07/17/2020  
 Number of Days to Update: 72

Source: San Francisco County Department of Environmental Health  
 Telephone: 415-252-3896  
 Last EDR Contact: 07/28/2020  
 Next Scheduled EDR Contact: 11/16/2020  
 Data Release Frequency: Varies

## DRYCLEAN AVAQMD: Antelope Valley Air Quality Management District Drycleaner Listing

A listing of dry cleaners in the Antelope Valley Air Quality Management District.

Date of Government Version: 05/28/2020  
 Date Data Arrived at EDR: 05/29/2020  
 Date Made Active in Reports: 08/12/2020  
 Number of Days to Update: 75

Source: Antelope Valley Air Quality Management District  
 Telephone: 661-723-8070  
 Last EDR Contact: 05/27/2020  
 Next Scheduled EDR Contact: 09/14/2020  
 Data Release Frequency: Varies

## DRYCLEAN SOUTH COAST: South Coast Air Quality Management District Drycleaner Listing

A listing of dry cleaners in the South Coast Air Quality Management District

Date of Government Version: 03/25/2020  
 Date Data Arrived at EDR: 03/26/2020  
 Date Made Active in Reports: 06/15/2020  
 Number of Days to Update: 81

Source: South Coast Air Quality Management District  
 Telephone: 909-396-3211  
 Last EDR Contact: 08/17/2020  
 Next Scheduled EDR Contact: 12/07/2020  
 Data Release Frequency: Varies

## DRYCLEANERS: Cleaner Facilities

A list of drycleaner related facilities that have EPA ID numbers. These are facilities with certain SIC codes: power laundries, family and commercial; garment pressing and cleaner's agents; linen supply; coin-operated laundries and cleaning; drycleaning plants, except rugs; carpet and upholster cleaning; industrial launderers; laundry and garment services.

Date of Government Version: 06/04/2020  
 Date Data Arrived at EDR: 06/05/2020  
 Date Made Active in Reports: 08/17/2020  
 Number of Days to Update: 73

Source: Department of Toxic Substance Control  
 Telephone: 916-327-4498  
 Last EDR Contact: 05/27/2020  
 Next Scheduled EDR Contact: 09/14/2020  
 Data Release Frequency: Annually

## EMI: Emissions Inventory Data

Toxics and criteria pollutant emissions data collected by the ARB and local air pollution agencies.

Date of Government Version: 12/31/2017  
 Date Data Arrived at EDR: 06/24/2019  
 Date Made Active in Reports: 08/22/2019  
 Number of Days to Update: 59

Source: California Air Resources Board  
 Telephone: 916-322-2990  
 Last EDR Contact: 06/16/2020  
 Next Scheduled EDR Contact: 09/28/2020  
 Data Release Frequency: Varies

## ENF: Enforcement Action Listing

A listing of Water Board Enforcement Actions. Formal is everything except Oral/Verbal Communication, Notice of Violation, Expedited Payment Letter, and Staff Enforcement Letter.

Date of Government Version: 04/03/2020  
 Date Data Arrived at EDR: 04/07/2020  
 Date Made Active in Reports: 04/15/2020  
 Number of Days to Update: 8

Source: State Water Resources Control Board  
 Telephone: 916-445-9379  
 Last EDR Contact: 07/21/2020  
 Next Scheduled EDR Contact: 11/02/2020  
 Data Release Frequency: Varies

## Financial Assurance 1: Financial Assurance Information Listing

Financial Assurance information

Date of Government Version: 04/09/2020  
 Date Data Arrived at EDR: 04/10/2020  
 Date Made Active in Reports: 07/01/2020  
 Number of Days to Update: 82

Source: Department of Toxic Substances Control  
 Telephone: 916-255-3628  
 Last EDR Contact: 07/14/2020  
 Next Scheduled EDR Contact: 11/02/2020  
 Data Release Frequency: Varies

# GOVERNMENT RECORDS SEARCHED / DATA CURRENCY TRACKING

## Financial Assurance 2: Financial Assurance Information Listing

A listing of financial assurance information for solid waste facilities. Financial assurance is intended to ensure that resources are available to pay for the cost of closure, post-closure care, and corrective measures if the owner or operator of a regulated facility is unable or unwilling to pay.

Date of Government Version: 05/14/2020	Source: California Integrated Waste Management Board
Date Data Arrived at EDR: 05/15/2020	Telephone: 916-341-6066
Date Made Active in Reports: 07/27/2020	Last EDR Contact: 08/04/2020
Number of Days to Update: 73	Next Scheduled EDR Contact: 11/23/2020
	Data Release Frequency: Varies

## HAZNET: Facility and Manifest Data

Facility and Manifest Data. The data is extracted from the copies of hazardous waste manifests received each year by the DTSC. The annual volume of manifests is typically 700,000 - 1,000,000 annually, representing approximately 350,000 - 500,000 shipments. Data are from the manifests submitted without correction, and therefore many contain some invalid values for data elements such as generator ID, TSD ID, waste category, and disposal method. This database begins with calendar year 1993.

Date of Government Version: 12/31/2019	Source: California Environmental Protection Agency
Date Data Arrived at EDR: 04/15/2020	Telephone: 916-255-1136
Date Made Active in Reports: 07/02/2020	Last EDR Contact: 07/06/2020
Number of Days to Update: 78	Next Scheduled EDR Contact: 10/19/2020
	Data Release Frequency: Annually

## ICE: ICE

Contains data pertaining to the Permitted Facilities with Inspections / Enforcements sites tracked in Envirostor.

Date of Government Version: 05/18/2020	Source: Department of Toxic Substances Control
Date Data Arrived at EDR: 05/19/2020	Telephone: 877-786-9427
Date Made Active in Reports: 07/31/2020	Last EDR Contact: 08/17/2020
Number of Days to Update: 73	Next Scheduled EDR Contact: 11/30/2020
	Data Release Frequency: Quarterly

## HIST CORTESE: Hazardous Waste & Substance Site List

The sites for the list are designated by the State Water Resource Control Board [LUST], the Integrated Waste Board [SWF/LS], and the Department of Toxic Substances Control [CALSITES]. This listing is no longer updated by the state agency.

Date of Government Version: 04/01/2001	Source: Department of Toxic Substances Control
Date Data Arrived at EDR: 01/22/2009	Telephone: 916-323-3400
Date Made Active in Reports: 04/08/2009	Last EDR Contact: 01/22/2009
Number of Days to Update: 76	Next Scheduled EDR Contact: N/A
	Data Release Frequency: No Update Planned

## HWP: EnviroStor Permitted Facilities Listing

Detailed information on permitted hazardous waste facilities and corrective action ("cleanups") tracked in EnviroStor.

Date of Government Version: 05/18/2020	Source: Department of Toxic Substances Control
Date Data Arrived at EDR: 05/18/2020	Telephone: 916-323-3400
Date Made Active in Reports: 07/31/2020	Last EDR Contact: 08/17/2020
Number of Days to Update: 74	Next Scheduled EDR Contact: 11/30/2020
	Data Release Frequency: Quarterly

## HWT: Registered Hazardous Waste Transporter Database

A listing of hazardous waste transporters. In California, unless specifically exempted, it is unlawful for any person to transport hazardous wastes unless the person holds a valid registration issued by DTSC. A hazardous waste transporter registration is valid for one year and is assigned a unique registration number.

Date of Government Version: 04/06/2020	Source: Department of Toxic Substances Control
Date Data Arrived at EDR: 04/08/2020	Telephone: 916-440-7145
Date Made Active in Reports: 06/26/2020	Last EDR Contact: 07/07/2020
Number of Days to Update: 79	Next Scheduled EDR Contact: 10/19/2020
	Data Release Frequency: Quarterly

# GOVERNMENT RECORDS SEARCHED / DATA CURRENCY TRACKING

## MINES: Mines Site Location Listing

A listing of mine site locations from the Office of Mine Reclamation.

Date of Government Version: 06/08/2020	Source: Department of Conservation
Date Data Arrived at EDR: 06/09/2020	Telephone: 916-322-1080
Date Made Active in Reports: 08/19/2020	Last EDR Contact: 06/09/2020
Number of Days to Update: 71	Next Scheduled EDR Contact: 09/21/2020
	Data Release Frequency: Quarterly

## MWMP: Medical Waste Management Program Listing

The Medical Waste Management Program (MWMP) ensures the proper handling and disposal of medical waste by permitting and inspecting medical waste Offsite Treatment Facilities (PDF) and Transfer Stations (PDF) throughout the state. MWMP also oversees all Medical Waste Transporters.

Date of Government Version: 05/28/2020	Source: Department of Public Health
Date Data Arrived at EDR: 06/02/2020	Telephone: 916-558-1784
Date Made Active in Reports: 08/14/2020	Last EDR Contact: 06/02/2020
Number of Days to Update: 73	Next Scheduled EDR Contact: 09/14/2020
	Data Release Frequency: Varies

## NPDES: NPDES Permits Listing

A listing of NPDES permits, including stormwater.

Date of Government Version: 05/12/2020	Source: State Water Resources Control Board
Date Data Arrived at EDR: 05/12/2020	Telephone: 916-445-9379
Date Made Active in Reports: 07/28/2020	Last EDR Contact: 08/10/2020
Number of Days to Update: 77	Next Scheduled EDR Contact: 11/23/2020
	Data Release Frequency: Quarterly

## PEST LIC: Pesticide Regulation Licenses Listing

A listing of licenses and certificates issued by the Department of Pesticide Regulation. The DPR issues licenses and/or certificates to: Persons and businesses that apply or sell pesticides; Pest control dealers and brokers; Persons who advise on agricultural pesticide applications.

Date of Government Version: 06/01/2020	Source: Department of Pesticide Regulation
Date Data Arrived at EDR: 06/02/2020	Telephone: 916-445-4038
Date Made Active in Reports: 08/14/2020	Last EDR Contact: 06/02/2020
Number of Days to Update: 73	Next Scheduled EDR Contact: 09/14/2020
	Data Release Frequency: Quarterly

## PROC: Certified Processors Database

A listing of certified processors.

Date of Government Version: 06/08/2020	Source: Department of Conservation
Date Data Arrived at EDR: 06/09/2020	Telephone: 916-323-3836
Date Made Active in Reports: 08/19/2020	Last EDR Contact: 06/09/2020
Number of Days to Update: 71	Next Scheduled EDR Contact: 09/21/2020
	Data Release Frequency: Quarterly

## NOTIFY 65: Proposition 65 Records

Listings of all Proposition 65 incidents reported to counties by the State Water Resources Control Board and the Regional Water Quality Control Board. This database is no longer updated by the reporting agency.

Date of Government Version: 03/12/2020	Source: State Water Resources Control Board
Date Data Arrived at EDR: 03/13/2020	Telephone: 916-445-3846
Date Made Active in Reports: 05/21/2020	Last EDR Contact: 06/10/2020
Number of Days to Update: 69	Next Scheduled EDR Contact: 09/28/2020
	Data Release Frequency: No Update Planned

# GOVERNMENT RECORDS SEARCHED / DATA CURRENCY TRACKING

## UIC: UIC Listing

A listing of wells identified as underground injection wells, in the California Oil and Gas Wells database.

Date of Government Version: 03/09/2020	Source: Department of Conservation
Date Data Arrived at EDR: 03/10/2020	Telephone: 916-445-2408
Date Made Active in Reports: 05/19/2020	Last EDR Contact: 06/09/2020
Number of Days to Update: 70	Next Scheduled EDR Contact: 09/21/2020
	Data Release Frequency: Varies

## UIC GEO: Underground Injection Control Sites (GEOTRACKER)

Underground control injection sites

Date of Government Version: 06/08/2020	Source: State Water Resource Control Board
Date Data Arrived at EDR: 06/09/2020	Telephone: 866-480-1028
Date Made Active in Reports: 08/19/2020	Last EDR Contact: 06/09/2020
Number of Days to Update: 71	Next Scheduled EDR Contact: 09/21/2020
	Data Release Frequency: Varies

## WASTEWATER PITS: Oil Wastewater Pits Listing

Water officials discovered that oil producers have been dumping chemical-laden wastewater into hundreds of unlined pits that are operating without proper permits. Inspections completed by the Central Valley Regional Water Quality Control Board revealed the existence of previously unidentified waste sites. The water boards review found that more than one-third of the region's active disposal pits are operating without permission.

Date of Government Version: 11/19/2019	Source: RWQCB, Central Valley Region
Date Data Arrived at EDR: 01/07/2020	Telephone: 559-445-5577
Date Made Active in Reports: 03/09/2020	Last EDR Contact: 07/09/2020
Number of Days to Update: 62	Next Scheduled EDR Contact: 10/19/2020
	Data Release Frequency: Varies

## WDS: Waste Discharge System

Sites which have been issued waste discharge requirements.

Date of Government Version: 06/19/2007	Source: State Water Resources Control Board
Date Data Arrived at EDR: 06/20/2007	Telephone: 916-341-5227
Date Made Active in Reports: 06/29/2007	Last EDR Contact: 08/11/2020
Number of Days to Update: 9	Next Scheduled EDR Contact: 11/30/2020
	Data Release Frequency: No Update Planned

## WIP: Well Investigation Program Case List

Well Investigation Program case in the San Gabriel and San Fernando Valley area.

Date of Government Version: 07/03/2009	Source: Los Angeles Water Quality Control Board
Date Data Arrived at EDR: 07/21/2009	Telephone: 213-576-6726
Date Made Active in Reports: 08/03/2009	Last EDR Contact: 06/17/2020
Number of Days to Update: 13	Next Scheduled EDR Contact: 10/05/2020
	Data Release Frequency: No Update Planned

## MILITARY PRIV SITES: Military Privatized Sites (GEOTRACKER)

Military privatized sites

Date of Government Version: 06/08/2020	Source: State Water Resources Control Board
Date Data Arrived at EDR: 06/09/2020	Telephone: 866-480-1028
Date Made Active in Reports: 08/19/2020	Last EDR Contact: 06/09/2020
Number of Days to Update: 71	Next Scheduled EDR Contact: 09/21/2020
	Data Release Frequency: Varies

## PROJECT: Project Sites (GEOTRACKER)

Projects sites

# GOVERNMENT RECORDS SEARCHED / DATA CURRENCY TRACKING

Date of Government Version: 06/08/2020  
 Date Data Arrived at EDR: 06/09/2020  
 Date Made Active in Reports: 08/19/2020  
 Number of Days to Update: 71

Source: State Water Resources Control Board  
 Telephone: 866-480-1028  
 Last EDR Contact: 06/09/2020  
 Next Scheduled EDR Contact: 09/21/2020  
 Data Release Frequency: Varies

## WDR: Waste Discharge Requirements Listing

In general, the Waste Discharge Requirements (WDRs) Program (sometimes also referred to as the "Non Chapter 15 (Non 15) Program") regulates point discharges that are exempt pursuant to Subsection 20090 of Title 27 and not subject to the Federal Water Pollution Control Act. Exemptions from Title 27 may be granted for nine categories of discharges (e.g., sewage, wastewater, etc.) that meet, and continue to meet, the preconditions listed for each specific exemption. The scope of the WDRs Program also includes the discharge of wastes classified as inert, pursuant to section 20230 of Title 27.

Date of Government Version: 03/09/2020  
 Date Data Arrived at EDR: 03/10/2020  
 Date Made Active in Reports: 05/19/2020  
 Number of Days to Update: 70

Source: State Water Resources Control Board  
 Telephone: 916-341-5810  
 Last EDR Contact: 06/09/2020  
 Next Scheduled EDR Contact: 09/21/2020  
 Data Release Frequency: Quarterly

## CIWQS: California Integrated Water Quality System

The California Integrated Water Quality System (CIWQS) is a computer system used by the State and Regional Water Quality Control Boards to track information about places of environmental interest, manage permits and other orders, track inspections, and manage violations and enforcement activities.

Date of Government Version: 06/01/2020  
 Date Data Arrived at EDR: 06/02/2020  
 Date Made Active in Reports: 08/14/2020  
 Number of Days to Update: 73

Source: State Water Resources Control Board  
 Telephone: 866-794-4977  
 Last EDR Contact: 06/02/2020  
 Next Scheduled EDR Contact: 09/14/2020  
 Data Release Frequency: Varies

## CERS: CalEPA Regulated Site Portal Data

The CalEPA Regulated Site Portal database combines data about environmentally regulated sites and facilities in California into a single database. It combines data from a variety of state and federal databases, and provides an overview of regulated activities across the spectrum of environmental programs for any given location in California. These activities include hazardous materials and waste, state and federal cleanups, impacted ground and surface waters, and toxic materials

Date of Government Version: 04/20/2020  
 Date Data Arrived at EDR: 04/21/2020  
 Date Made Active in Reports: 07/13/2020  
 Number of Days to Update: 83

Source: California Environmental Protection Agency  
 Telephone: 916-323-2514  
 Last EDR Contact: 07/21/2020  
 Next Scheduled EDR Contact: 11/02/2020  
 Data Release Frequency: Varies

## NON-CASE INFO: Non-Case Information Sites (GEOTRACKER)

Non-Case Information sites

Date of Government Version: 06/08/2020  
 Date Data Arrived at EDR: 06/09/2020  
 Date Made Active in Reports: 08/19/2020  
 Number of Days to Update: 71

Source: State Water Resources Control Board  
 Telephone: 866-480-1028  
 Last EDR Contact: 06/09/2020  
 Next Scheduled EDR Contact: 09/21/2020  
 Data Release Frequency: Varies

## OTHER OIL GAS: Other Oil & Gas Projects Sites (GEOTRACKER)

Other Oil & Gas Projects sites

Date of Government Version: 06/08/2020  
 Date Data Arrived at EDR: 06/09/2020  
 Date Made Active in Reports: 08/19/2020  
 Number of Days to Update: 71

Source: State Water Resources Control Board  
 Telephone: 866-480-1028  
 Last EDR Contact: 06/09/2020  
 Next Scheduled EDR Contact: 09/21/2020  
 Data Release Frequency: Varies



# GOVERNMENT RECORDS SEARCHED / DATA CURRENCY TRACKING

## PROD WATER PONDS: Produced Water Ponds Sites (GEOTRACKER)

Produced water ponds sites

Date of Government Version: 06/08/2020  
Date Data Arrived at EDR: 06/09/2020  
Date Made Active in Reports: 08/19/2020  
Number of Days to Update: 71

Source: State Water Resources Control Board  
Telephone: 866-480-1028  
Last EDR Contact: 06/09/2020  
Next Scheduled EDR Contact: 09/21/2020  
Data Release Frequency: Varies

## SAMPLING POINT: Sampling Point ? Public Sites (GEOTRACKER)

Sampling point - public sites

Date of Government Version: 06/08/2020  
Date Data Arrived at EDR: 06/09/2020  
Date Made Active in Reports: 08/19/2020  
Number of Days to Update: 71

Source: State Water Resources Control Board  
Telephone: 866-480-1028  
Last EDR Contact: 06/09/2020  
Next Scheduled EDR Contact: 09/21/2020  
Data Release Frequency: Varies

## WELL STIM PROJ: Well Stimulation Project (GEOTRACKER)

Includes areas of groundwater monitoring plans, a depiction of the monitoring network, and the facilities, boundaries, and subsurface characteristics of the oilfield and the features (oil and gas wells, produced water ponds, UIC wells, water supply wells, etc?) being monitored

Date of Government Version: 06/08/2020  
Date Data Arrived at EDR: 06/09/2020  
Date Made Active in Reports: 08/19/2020  
Number of Days to Update: 71

Source: State Water Resources Control Board  
Telephone: 866-480-1028  
Last EDR Contact: 06/09/2020  
Next Scheduled EDR Contact: 09/21/2020  
Data Release Frequency: Varies

## PCS: Permit Compliance System

PCS is a computerized management information system that contains data on National Pollutant Discharge Elimination System (NPDES) permit holding facilities. PCS tracks the permit, compliance, and enforcement status of NPDES facilities.

Date of Government Version: 07/14/2011  
Date Data Arrived at EDR: 08/05/2011  
Date Made Active in Reports: 09/29/2011  
Number of Days to Update: 55

Source: EPA, Office of Water  
Telephone: 202-564-2496  
Last EDR Contact: 06/08/2020  
Next Scheduled EDR Contact: 09/21/2020  
Data Release Frequency: Semi-Annually

## PCS INACTIVE: Listing of Inactive PCS Permits

An inactive permit is a facility that has shut down or is no longer discharging.

Date of Government Version: 11/05/2014  
Date Data Arrived at EDR: 01/06/2015  
Date Made Active in Reports: 05/06/2015  
Number of Days to Update: 120

Source: EPA  
Telephone: 202-564-2496  
Last EDR Contact: 07/09/2020  
Next Scheduled EDR Contact: 10/19/2020  
Data Release Frequency: Semi-Annually

## PCS ENF: Enforcement data

No description is available for this data

Date of Government Version: 12/31/2014  
Date Data Arrived at EDR: 02/05/2015  
Date Made Active in Reports: 03/06/2015  
Number of Days to Update: 29

Source: EPA  
Telephone: 202-564-2497  
Last EDR Contact: 07/01/2020  
Next Scheduled EDR Contact: 10/19/2020  
Data Release Frequency: Varies

## MINES MRDS: Mineral Resources Data System

Mineral Resources Data System

# GOVERNMENT RECORDS SEARCHED / DATA CURRENCY TRACKING

Date of Government Version: 04/06/2018  
 Date Data Arrived at EDR: 10/21/2019  
 Date Made Active in Reports: 10/24/2019  
 Number of Days to Update: 3

Source: USGS  
 Telephone: 703-648-6533  
 Last EDR Contact: 05/21/2020  
 Next Scheduled EDR Contact: 09/07/2020  
 Data Release Frequency: Varies

## HWTS: Hazardous Waste Tracking System

DTSC maintains the Hazardous Waste Tracking System that stores ID number information since the early 1980s and manifest data since 1993. The system collects both manifest copies from the generator and destination facility.

Date of Government Version: 04/08/2020  
 Date Data Arrived at EDR: 04/09/2020  
 Date Made Active in Reports: 07/01/2020  
 Number of Days to Update: 83

Source: Department of Toxic Substances Control  
 Telephone: 916-324-2444  
 Last EDR Contact: 08/02/2020  
 Next Scheduled EDR Contact: 10/18/2020  
 Data Release Frequency: Varies

## EDR HIGH RISK HISTORICAL RECORDS

### EDR Exclusive Records

#### EDR MGP: EDR Proprietary Manufactured Gas Plants

The EDR Proprietary Manufactured Gas Plant Database includes records of coal gas plants (manufactured gas plants) compiled by EDR's researchers. Manufactured gas sites were used in the United States from the 1800's to 1950's to produce a gas that could be distributed and used as fuel. These plants used whale oil, rosin, coal, or a mixture of coal, oil, and water that also produced a significant amount of waste. Many of the byproducts of the gas production, such as coal tar (oily waste containing volatile and non-volatile chemicals), sludges, oils and other compounds are potentially hazardous to human health and the environment. The byproduct from this process was frequently disposed of directly at the plant site and can remain or spread slowly, serving as a continuous source of soil and groundwater contamination.

Date of Government Version: N/A  
 Date Data Arrived at EDR: N/A  
 Date Made Active in Reports: N/A  
 Number of Days to Update: N/A

Source: EDR, Inc.  
 Telephone: N/A  
 Last EDR Contact: N/A  
 Next Scheduled EDR Contact: N/A  
 Data Release Frequency: No Update Planned

#### EDR Hist Auto: EDR Exclusive Historical Auto Stations

EDR has searched selected national collections of business directories and has collected listings of potential gas station/filling station/service station sites that were available to EDR researchers. EDR's review was limited to those categories of sources that might, in EDR's opinion, include gas station/filling station/service station establishments. The categories reviewed included, but were not limited to gas, gas station, gasoline station, filling station, auto, automobile repair, auto service station, service station, etc. This database falls within a category of information EDR classifies as "High Risk Historical Records", or HRHR. EDR's HRHR effort presents unique and sometimes proprietary data about past sites and operations that typically create environmental concerns, but may not show up in current government records searches.

Date of Government Version: N/A  
 Date Data Arrived at EDR: N/A  
 Date Made Active in Reports: N/A  
 Number of Days to Update: N/A

Source: EDR, Inc.  
 Telephone: N/A  
 Last EDR Contact: N/A  
 Next Scheduled EDR Contact: N/A  
 Data Release Frequency: Varies

#### EDR Hist Cleaner: EDR Exclusive Historical Cleaners

EDR has searched selected national collections of business directories and has collected listings of potential dry cleaner sites that were available to EDR researchers. EDR's review was limited to those categories of sources that might, in EDR's opinion, include dry cleaning establishments. The categories reviewed included, but were not limited to dry cleaners, cleaners, laundry, laundromat, cleaning/laundry, wash & dry etc. This database falls within a category of information EDR classifies as "High Risk Historical Records", or HRHR. EDR's HRHR effort presents unique and sometimes proprietary data about past sites and operations that typically create environmental concerns, but may not show up in current government records searches.

## GOVERNMENT RECORDS SEARCHED / DATA CURRENCY TRACKING

Date of Government Version: N/A  
Date Data Arrived at EDR: N/A  
Date Made Active in Reports: N/A  
Number of Days to Update: N/A

Source: EDR, Inc.  
Telephone: N/A  
Last EDR Contact: N/A  
Next Scheduled EDR Contact: N/A  
Data Release Frequency: Varies

### EDR RECOVERED GOVERNMENT ARCHIVES

#### ***Exclusive Recovered Govt. Archives***

##### RGA LF: Recovered Government Archive Solid Waste Facilities List

The EDR Recovered Government Archive Landfill database provides a list of landfills derived from historical databases and includes many records that no longer appear in current government lists. Compiled from Records formerly available from the Department of Resources Recycling and Recovery in California.

Date of Government Version: N/A  
Date Data Arrived at EDR: 07/01/2013  
Date Made Active in Reports: 01/13/2014  
Number of Days to Update: 196

Source: Department of Resources Recycling and Recovery  
Telephone: N/A  
Last EDR Contact: 06/01/2012  
Next Scheduled EDR Contact: N/A  
Data Release Frequency: Varies

##### RGA LUST: Recovered Government Archive Leaking Underground Storage Tank

The EDR Recovered Government Archive Leaking Underground Storage Tank database provides a list of LUST incidents derived from historical databases and includes many records that no longer appear in current government lists. Compiled from Records formerly available from the State Water Resources Control Board in California.

Date of Government Version: N/A  
Date Data Arrived at EDR: 07/01/2013  
Date Made Active in Reports: 12/30/2013  
Number of Days to Update: 182

Source: State Water Resources Control Board  
Telephone: N/A  
Last EDR Contact: 06/01/2012  
Next Scheduled EDR Contact: N/A  
Data Release Frequency: Varies

### COUNTY RECORDS

#### ALAMEDA COUNTY:

##### CS ALAMEDA: Contaminated Sites

A listing of contaminated sites overseen by the Toxic Release Program (oil and groundwater contamination from chemical releases and spills) and the Leaking Underground Storage Tank Program (soil and ground water contamination from leaking petroleum USTs).

Date of Government Version: 01/09/2019  
Date Data Arrived at EDR: 01/11/2019  
Date Made Active in Reports: 03/05/2019  
Number of Days to Update: 53

Source: Alameda County Environmental Health Services  
Telephone: 510-567-6700  
Last EDR Contact: 06/30/2020  
Next Scheduled EDR Contact: 10/19/2020  
Data Release Frequency: Semi-Annually

##### UST ALAMEDA: Underground Tanks

Underground storage tank sites located in Alameda county.

Date of Government Version: 06/30/2020  
Date Data Arrived at EDR: 07/01/2020  
Date Made Active in Reports: 07/17/2020  
Number of Days to Update: 16

Source: Alameda County Environmental Health Services  
Telephone: 510-567-6700  
Last EDR Contact: 06/30/2020  
Next Scheduled EDR Contact: 10/19/2020  
Data Release Frequency: Semi-Annually

#### AMADOR COUNTY:

## GOVERNMENT RECORDS SEARCHED / DATA CURRENCY TRACKING

### CUPA AMADOR: CUPA Facility List Cupa Facility List

Date of Government Version: 05/18/2020  
Date Data Arrived at EDR: 05/19/2020  
Date Made Active in Reports: 06/01/2020  
Number of Days to Update: 13

Source: Amador County Environmental Health  
Telephone: 209-223-6439  
Last EDR Contact: 07/28/2020  
Next Scheduled EDR Contact: 11/16/2020  
Data Release Frequency: Varies

### BUTTE COUNTY:

#### CUPA BUTTE: CUPA Facility Listing Cupa facility list.

Date of Government Version: 04/21/2017  
Date Data Arrived at EDR: 04/25/2017  
Date Made Active in Reports: 08/09/2017  
Number of Days to Update: 106

Source: Public Health Department  
Telephone: 530-538-7149  
Last EDR Contact: 06/30/2020  
Next Scheduled EDR Contact: 10/19/2020  
Data Release Frequency: No Update Planned

### CALVERAS COUNTY:

#### CUPA CALVERAS: CUPA Facility Listing Cupa Facility Listing

Date of Government Version: 03/27/2020  
Date Data Arrived at EDR: 03/31/2020  
Date Made Active in Reports: 06/15/2020  
Number of Days to Update: 76

Source: Calveras County Environmental Health  
Telephone: 209-754-6399  
Last EDR Contact: 06/17/2020  
Next Scheduled EDR Contact: 10/05/2020  
Data Release Frequency: Quarterly

### COLUSA COUNTY:

#### CUPA COLUSA: CUPA Facility List Cupa facility list.

Date of Government Version: 04/06/2020  
Date Data Arrived at EDR: 04/23/2020  
Date Made Active in Reports: 07/10/2020  
Number of Days to Update: 78

Source: Health & Human Services  
Telephone: 530-458-0396  
Last EDR Contact: 07/28/2020  
Next Scheduled EDR Contact: 11/16/2020  
Data Release Frequency: Semi-Annually

### CONTRA COSTA COUNTY:

#### SL CONTRA COSTA: Site List

List includes sites from the underground tank, hazardous waste generator and business plan/2185 programs.

Date of Government Version: 04/01/2020  
Date Data Arrived at EDR: 04/20/2020  
Date Made Active in Reports: 07/06/2020  
Number of Days to Update: 77

Source: Contra Costa Health Services Department  
Telephone: 925-646-2286  
Last EDR Contact: 07/21/2020  
Next Scheduled EDR Contact: 11/09/2020  
Data Release Frequency: Semi-Annually

### DEL NORTE COUNTY:

## GOVERNMENT RECORDS SEARCHED / DATA CURRENCY TRACKING

### CUPA DEL NORTE: CUPA Facility List Cupa Facility list

Date of Government Version: 04/16/2020  
Date Data Arrived at EDR: 04/20/2020  
Date Made Active in Reports: 07/08/2020  
Number of Days to Update: 79

Source: Del Norte County Environmental Health Division  
Telephone: 707-465-0426  
Last EDR Contact: 08/13/2020  
Next Scheduled EDR Contact: 11/09/2020  
Data Release Frequency: Varies

### EL DORADO COUNTY:

#### CUPA EL DORADO: CUPA Facility List CUPA facility list.

Date of Government Version: 05/07/2020  
Date Data Arrived at EDR: 05/07/2020  
Date Made Active in Reports: 07/23/2020  
Number of Days to Update: 77

Source: El Dorado County Environmental Management Department  
Telephone: 530-621-6623  
Last EDR Contact: 08/13/2020  
Next Scheduled EDR Contact: 11/09/2020  
Data Release Frequency: Varies

### FRESNO COUNTY:

#### CUPA FRESNO: CUPA Resources List

Certified Unified Program Agency. CUPA's are responsible for implementing a unified hazardous materials and hazardous waste management regulatory program. The agency provides oversight of businesses that deal with hazardous materials, operate underground storage tanks or aboveground storage tanks.

Date of Government Version: 01/10/2020  
Date Data Arrived at EDR: 03/31/2020  
Date Made Active in Reports: 06/15/2020  
Number of Days to Update: 76

Source: Dept. of Community Health  
Telephone: 559-445-3271  
Last EDR Contact: 06/30/2020  
Next Scheduled EDR Contact: 10/12/2020  
Data Release Frequency: Semi-Annually

### GLENN COUNTY:

#### CUPA GLENN: CUPA Facility List Cupa facility list

Date of Government Version: 01/22/2018  
Date Data Arrived at EDR: 01/24/2018  
Date Made Active in Reports: 03/14/2018  
Number of Days to Update: 49

Source: Glenn County Air Pollution Control District  
Telephone: 830-934-6500  
Last EDR Contact: 07/14/2020  
Next Scheduled EDR Contact: 11/02/2020  
Data Release Frequency: No Update Planned

### HUMBOLDT COUNTY:

#### CUPA HUMBOLDT: CUPA Facility List CUPA facility list.

Date of Government Version: 05/19/2020  
Date Data Arrived at EDR: 05/20/2020  
Date Made Active in Reports: 06/15/2020  
Number of Days to Update: 26

Source: Humboldt County Environmental Health  
Telephone: N/A  
Last EDR Contact: 08/11/2020  
Next Scheduled EDR Contact: 11/30/2020  
Data Release Frequency: Semi-Annually

### IMPERIAL COUNTY:

## GOVERNMENT RECORDS SEARCHED / DATA CURRENCY TRACKING

### CUPA IMPERIAL: CUPA Facility List Cupa facility list.

Date of Government Version: 04/09/2020  
Date Data Arrived at EDR: 04/10/2020  
Date Made Active in Reports: 07/01/2020  
Number of Days to Update: 82

Source: San Diego Border Field Office  
Telephone: 760-339-2777  
Last EDR Contact: 07/14/2020  
Next Scheduled EDR Contact: 11/02/2020  
Data Release Frequency: Varies

### INYO COUNTY:

#### CUPA INYO: CUPA Facility List Cupa facility list.

Date of Government Version: 04/02/2018  
Date Data Arrived at EDR: 04/03/2018  
Date Made Active in Reports: 06/14/2018  
Number of Days to Update: 72

Source: Inyo County Environmental Health Services  
Telephone: 760-878-0238  
Last EDR Contact: 08/11/2020  
Next Scheduled EDR Contact: 11/30/2020  
Data Release Frequency: Varies

### KERN COUNTY:

#### UST KERN: Underground Storage Tank Sites & Tank Listing Kern County Sites and Tanks Listing.

Date of Government Version: 04/29/2020  
Date Data Arrived at EDR: 05/05/2020  
Date Made Active in Reports: 07/17/2020  
Number of Days to Update: 73

Source: Kern County Environment Health Services Department  
Telephone: 661-862-8700  
Last EDR Contact: 07/28/2020  
Next Scheduled EDR Contact: 11/16/2020  
Data Release Frequency: Quarterly

### KINGS COUNTY:

#### CUPA KINGS: CUPA Facility List

A listing of sites included in the county's Certified Unified Program Agency database. California's Secretary for Environmental Protection established the unified hazardous materials and hazardous waste regulatory program as required by chapter 6.11 of the California Health and Safety Code. The Unified Program consolidates the administration, permits, inspections, and enforcement activities.

Date of Government Version: 05/11/2020  
Date Data Arrived at EDR: 05/12/2020  
Date Made Active in Reports: 07/27/2020  
Number of Days to Update: 76

Source: Kings County Department of Public Health  
Telephone: 559-584-1411  
Last EDR Contact: 08/11/2020  
Next Scheduled EDR Contact: 11/30/2020  
Data Release Frequency: Varies

### LAKE COUNTY:

#### CUPA LAKE: CUPA Facility List Cupa facility list

Date of Government Version: 04/20/2020  
Date Data Arrived at EDR: 04/28/2020  
Date Made Active in Reports: 07/14/2020  
Number of Days to Update: 77

Source: Lake County Environmental Health  
Telephone: 707-263-1164  
Last EDR Contact: 07/08/2020  
Next Scheduled EDR Contact: 10/26/2020  
Data Release Frequency: Varies

### LASSEN COUNTY:

# GOVERNMENT RECORDS SEARCHED / DATA CURRENCY TRACKING

## CUPA LASSEN: CUPA Facility List Cupa facility list

Date of Government Version: 01/30/2020  
Date Data Arrived at EDR: 01/31/2020  
Date Made Active in Reports: 04/09/2020  
Number of Days to Update: 69

Source: Lassen County Environmental Health  
Telephone: 530-251-8528  
Last EDR Contact: 08/11/2020  
Next Scheduled EDR Contact: 11/02/2020  
Data Release Frequency: Varies

## LOS ANGELES COUNTY:

### AOCONCERN: Key Areas of Concerns in Los Angeles County

San Gabriel Valley areas where VOC contamination is at or above the MCL as designated by region 9 EPA office. Date of Government Version: 3/30/2009 Exide Site area is a cleanup plan of lead-impacted soil surrounding the former Exide Facility as designated by the DTSC. Date of Government Version: 7/17/2017

Date of Government Version: 03/30/2009  
Date Data Arrived at EDR: 03/31/2009  
Date Made Active in Reports: 10/23/2009  
Number of Days to Update: 206

Source: N/A  
Telephone: N/A  
Last EDR Contact: 06/10/2020  
Next Scheduled EDR Contact: 09/28/2020  
Data Release Frequency: No Update Planned

### HMS LOS ANGELES: HMS: Street Number List

Industrial Waste and Underground Storage Tank Sites.

Date of Government Version: 03/26/2020  
Date Data Arrived at EDR: 03/26/2020  
Date Made Active in Reports: 06/15/2020  
Number of Days to Update: 81

Source: Department of Public Works  
Telephone: 626-458-3517  
Last EDR Contact: 06/30/2020  
Next Scheduled EDR Contact: 10/19/2020  
Data Release Frequency: Semi-Annually

### LF LOS ANGELES: List of Solid Waste Facilities

Solid Waste Facilities in Los Angeles County.

Date of Government Version: 04/13/2020  
Date Data Arrived at EDR: 04/14/2020  
Date Made Active in Reports: 07/01/2020  
Number of Days to Update: 78

Source: La County Department of Public Works  
Telephone: 818-458-5185  
Last EDR Contact: 07/13/2020  
Next Scheduled EDR Contact: 10/26/2020  
Data Release Frequency: Varies

### LF LOS ANGELES CITY: City of Los Angeles Landfills

Landfills owned and maintained by the City of Los Angeles.

Date of Government Version: 01/01/2019  
Date Data Arrived at EDR: 01/15/2019  
Date Made Active in Reports: 03/07/2019  
Number of Days to Update: 51

Source: Engineering & Construction Division  
Telephone: 213-473-7869  
Last EDR Contact: 07/08/2020  
Next Scheduled EDR Contact: 10/26/2020  
Data Release Frequency: Varies

### LOS ANGELES AST: Active & Inactive AST Inventory

A listing of active & inactive above ground petroleum storage tank site locations, located in the City of Los Angeles.

Date of Government Version: 06/01/2019  
Date Data Arrived at EDR: 06/25/2019  
Date Made Active in Reports: 08/22/2019  
Number of Days to Update: 58

Source: Los Angeles Fire Department  
Telephone: 213-978-3800  
Last EDR Contact: 06/25/2020  
Next Scheduled EDR Contact: 10/05/2020  
Data Release Frequency: Varies

# GOVERNMENT RECORDS SEARCHED / DATA CURRENCY TRACKING

## LOS ANGELES CO LF METHANE: Methane Producing Landfills

This data was created on April 30, 2012 to represent known disposal sites in Los Angeles County that may produce and emanate methane gas. The shapefile contains disposal sites within Los Angeles County that once accepted degradable refuse material. Information used to create this data was extracted from a landfill survey performed by County Engineers (Major Waste System Map, 1973) as well as historical records from CalRecycle, Regional Water Quality Control Board, and Los Angeles County Department of Public Health

Date of Government Version: 04/30/2012  
Date Data Arrived at EDR: 04/17/2019  
Date Made Active in Reports: 05/29/2019  
Number of Days to Update: 42

Source: Los Angeles County Department of Public Works  
Telephone: 626-458-6973  
Last EDR Contact: 08/11/2020  
Next Scheduled EDR Contact: 10/26/2020  
Data Release Frequency: No Update Planned

## LOS ANGELES HM: Active & Inactive Hazardous Materials Inventory

A listing of active & inactive hazardous materials facility locations, located in the City of Los Angeles.

Date of Government Version: 06/01/2019  
Date Data Arrived at EDR: 06/25/2019  
Date Made Active in Reports: 08/22/2019  
Number of Days to Update: 58

Source: Los Angeles Fire Department  
Telephone: 213-978-3800  
Last EDR Contact: 06/25/2020  
Next Scheduled EDR Contact: 10/05/2020  
Data Release Frequency: Varies

## LOS ANGELES UST: Active & Inactive UST Inventory

A listing of active & inactive underground storage tank site locations and underground storage tank historical sites, located in the City of Los Angeles.

Date of Government Version: 06/01/2019  
Date Data Arrived at EDR: 06/25/2019  
Date Made Active in Reports: 08/22/2019  
Number of Days to Update: 58

Source: Los Angeles Fire Department  
Telephone: 213-978-3800  
Last EDR Contact: 06/25/2020  
Next Scheduled EDR Contact: 10/05/2020  
Data Release Frequency: Varies

## SITE MIT LOS ANGELES: Site Mitigation List

Industrial sites that have had some sort of spill or complaint.

Date of Government Version: 03/25/2020  
Date Data Arrived at EDR: 04/14/2020  
Date Made Active in Reports: 07/01/2020  
Number of Days to Update: 78

Source: Community Health Services  
Telephone: 323-890-7806  
Last EDR Contact: 07/17/2020  
Next Scheduled EDR Contact: 10/26/2020  
Data Release Frequency: Annually

## UST EL SEGUNDO: City of El Segundo Underground Storage Tank

Underground storage tank sites located in El Segundo city.

Date of Government Version: 01/21/2017  
Date Data Arrived at EDR: 04/19/2017  
Date Made Active in Reports: 05/10/2017  
Number of Days to Update: 21

Source: City of El Segundo Fire Department  
Telephone: 310-524-2236  
Last EDR Contact: 07/08/2020  
Next Scheduled EDR Contact: 10/26/2020  
Data Release Frequency: No Update Planned

## UST LONG BEACH: City of Long Beach Underground Storage Tank

Underground storage tank sites located in the city of Long Beach.

Date of Government Version: 04/22/2019  
Date Data Arrived at EDR: 04/23/2019  
Date Made Active in Reports: 06/27/2019  
Number of Days to Update: 65

Source: City of Long Beach Fire Department  
Telephone: 562-570-2563  
Last EDR Contact: 07/14/2020  
Next Scheduled EDR Contact: 11/02/2020  
Data Release Frequency: Varies



## GOVERNMENT RECORDS SEARCHED / DATA CURRENCY TRACKING

### UST TORRANCE: City of Torrance Underground Storage Tank

Underground storage tank sites located in the city of Torrance.

Date of Government Version: 06/27/2019

Date Data Arrived at EDR: 07/30/2019

Date Made Active in Reports: 10/02/2019

Number of Days to Update: 64

Source: City of Torrance Fire Department

Telephone: 310-618-2973

Last EDR Contact: 07/14/2020

Next Scheduled EDR Contact: 11/02/2020

Data Release Frequency: Semi-Annually

### MADERA COUNTY:

#### CUPA MADERA: CUPA Facility List

A listing of sites included in the county's Certified Unified Program Agency database. California's Secretary for Environmental Protection established the unified hazardous materials and hazardous waste regulatory program as required by chapter 6.11 of the California Health and Safety Code. The Unified Program consolidates the administration, permits, inspections, and enforcement activities.

Date of Government Version: 02/24/2020

Date Data Arrived at EDR: 02/25/2020

Date Made Active in Reports: 05/07/2020

Number of Days to Update: 72

Source: Madera County Environmental Health

Telephone: 559-675-7823

Last EDR Contact: 08/04/2020

Next Scheduled EDR Contact: 11/30/2020

Data Release Frequency: Varies

### MARIN COUNTY:

#### UST MARIN: Underground Storage Tank Sites

Currently permitted USTs in Marin County.

Date of Government Version: 09/26/2018

Date Data Arrived at EDR: 10/04/2018

Date Made Active in Reports: 11/02/2018

Number of Days to Update: 29

Source: Public Works Department Waste Management

Telephone: 415-473-6647

Last EDR Contact: 06/24/2020

Next Scheduled EDR Contact: 10/12/2020

Data Release Frequency: Semi-Annually

### MERCED COUNTY:

#### CUPA MERCED: CUPA Facility List

CUPA facility list.

Date of Government Version: 07/28/2020

Date Data Arrived at EDR: 07/30/2020

Date Made Active in Reports: 07/31/2020

Number of Days to Update: 1

Source: Merced County Environmental Health

Telephone: 209-381-1094

Last EDR Contact: 07/24/2020

Next Scheduled EDR Contact: 11/30/2020

Data Release Frequency: Varies

### MONO COUNTY:

#### CUPA MONO: CUPA Facility List

CUPA Facility List

Date of Government Version: 05/15/2020

Date Data Arrived at EDR: 06/02/2020

Date Made Active in Reports: 08/14/2020

Number of Days to Update: 73

Source: Mono County Health Department

Telephone: 760-932-5580

Last EDR Contact: 08/19/2020

Next Scheduled EDR Contact: 12/07/2020

Data Release Frequency: Varies

### MONTEREY COUNTY:

## GOVERNMENT RECORDS SEARCHED / DATA CURRENCY TRACKING

### CUPA MONTEREY: CUPA Facility Listing

CUPA Program listing from the Environmental Health Division.

Date of Government Version: 07/13/2020

Date Data Arrived at EDR: 07/15/2020

Date Made Active in Reports: 07/31/2020

Number of Days to Update: 16

Source: Monterey County Health Department

Telephone: 831-796-1297

Last EDR Contact: 07/08/2020

Next Scheduled EDR Contact: 10/12/2020

Data Release Frequency: Varies

### NAPA COUNTY:

#### LUST NAPA: Sites With Reported Contamination

A listing of leaking underground storage tank sites located in Napa county.

Date of Government Version: 01/09/2017

Date Data Arrived at EDR: 01/11/2017

Date Made Active in Reports: 03/02/2017

Number of Days to Update: 50

Source: Napa County Department of Environmental Management

Telephone: 707-253-4269

Last EDR Contact: 08/19/2020

Next Scheduled EDR Contact: 12/07/2020

Data Release Frequency: No Update Planned

#### UST NAPA: Closed and Operating Underground Storage Tank Sites

Underground storage tank sites located in Napa county.

Date of Government Version: 09/05/2019

Date Data Arrived at EDR: 09/09/2019

Date Made Active in Reports: 10/31/2019

Number of Days to Update: 52

Source: Napa County Department of Environmental Management

Telephone: 707-253-4269

Last EDR Contact: 08/19/2020

Next Scheduled EDR Contact: 12/07/2020

Data Release Frequency: No Update Planned

### NEVADA COUNTY:

#### CUPA NEVADA: CUPA Facility List

CUPA facility list.

Date of Government Version: 05/06/2020

Date Data Arrived at EDR: 05/07/2020

Date Made Active in Reports: 07/24/2020

Number of Days to Update: 78

Source: Community Development Agency

Telephone: 530-265-1467

Last EDR Contact: 07/21/2020

Next Scheduled EDR Contact: 11/09/2020

Data Release Frequency: Varies

### ORANGE COUNTY:

#### IND\_SITE ORANGE: List of Industrial Site Cleanups

Petroleum and non-petroleum spills.

Date of Government Version: 05/01/2020

Date Data Arrived at EDR: 05/08/2020

Date Made Active in Reports: 07/24/2020

Number of Days to Update: 77

Source: Health Care Agency

Telephone: 714-834-3446

Last EDR Contact: 07/31/2020

Next Scheduled EDR Contact: 11/16/2020

Data Release Frequency: Annually

#### LUST ORANGE: List of Underground Storage Tank Cleanups

Orange County Underground Storage Tank Cleanups (LUST).

Date of Government Version: 05/01/2020

Date Data Arrived at EDR: 05/08/2020

Date Made Active in Reports: 07/24/2020

Number of Days to Update: 77

Source: Health Care Agency

Telephone: 714-834-3446

Last EDR Contact: 07/31/2020

Next Scheduled EDR Contact: 11/16/2020

Data Release Frequency: Quarterly

## GOVERNMENT RECORDS SEARCHED / DATA CURRENCY TRACKING

### UST ORANGE: List of Underground Storage Tank Facilities

Orange County Underground Storage Tank Facilities (UST).

Date of Government Version: 05/01/2020  
Date Data Arrived at EDR: 05/05/2020  
Date Made Active in Reports: 07/17/2020  
Number of Days to Update: 73

Source: Health Care Agency  
Telephone: 714-834-3446  
Last EDR Contact: 08/03/2020  
Next Scheduled EDR Contact: 11/16/2020  
Data Release Frequency: Quarterly

### PLACER COUNTY:

#### MS PLACER: Master List of Facilities

List includes aboveground tanks, underground tanks and cleanup sites.

Date of Government Version: 03/02/2020  
Date Data Arrived at EDR: 03/03/2020  
Date Made Active in Reports: 05/13/2020  
Number of Days to Update: 71

Source: Placer County Health and Human Services  
Telephone: 530-745-2363  
Last EDR Contact: 05/27/2020  
Next Scheduled EDR Contact: 09/14/2020  
Data Release Frequency: Semi-Annually

### PLUMAS COUNTY:

#### CUPA PLUMAS: CUPA Facility List

Plumas County CUPA Program facilities.

Date of Government Version: 03/31/2019  
Date Data Arrived at EDR: 04/23/2019  
Date Made Active in Reports: 06/26/2019  
Number of Days to Update: 64

Source: Plumas County Environmental Health  
Telephone: 530-283-6355  
Last EDR Contact: 07/14/2020  
Next Scheduled EDR Contact: 11/02/2020  
Data Release Frequency: Varies

### RIVERSIDE COUNTY:

#### LUST RIVERSIDE: Listing of Underground Tank Cleanup Sites

Riverside County Underground Storage Tank Cleanup Sites (LUST).

Date of Government Version: 03/10/2020  
Date Data Arrived at EDR: 03/11/2020  
Date Made Active in Reports: 05/20/2020  
Number of Days to Update: 70

Source: Department of Environmental Health  
Telephone: 951-358-5055  
Last EDR Contact: 06/10/2020  
Next Scheduled EDR Contact: 09/28/2020  
Data Release Frequency: Quarterly

#### UST RIVERSIDE: Underground Storage Tank Tank List

Underground storage tank sites located in Riverside county.

Date of Government Version: 03/10/2020  
Date Data Arrived at EDR: 03/11/2020  
Date Made Active in Reports: 05/20/2020  
Number of Days to Update: 70

Source: Department of Environmental Health  
Telephone: 951-358-5055  
Last EDR Contact: 06/10/2020  
Next Scheduled EDR Contact: 09/28/2020  
Data Release Frequency: Quarterly

### SACRAMENTO COUNTY:

#### CS SACRAMENTO: Toxic Site Clean-Up List

List of sites where unauthorized releases of potentially hazardous materials have occurred.

## GOVERNMENT RECORDS SEARCHED / DATA CURRENCY TRACKING

Date of Government Version: 02/18/2020  
Date Data Arrived at EDR: 03/31/2020  
Date Made Active in Reports: 06/15/2020  
Number of Days to Update: 76

Source: Sacramento County Environmental Management  
Telephone: 916-875-8406  
Last EDR Contact: 07/02/2020  
Next Scheduled EDR Contact: 10/12/2020  
Data Release Frequency: Quarterly

### ML SACRAMENTO: Master Hazardous Materials Facility List

Any business that has hazardous materials on site - hazardous material storage sites, underground storage tanks, waste generators.

Date of Government Version: 02/24/2020  
Date Data Arrived at EDR: 03/31/2020  
Date Made Active in Reports: 06/17/2020  
Number of Days to Update: 78

Source: Sacramento County Environmental Management  
Telephone: 916-875-8406  
Last EDR Contact: 07/02/2020  
Next Scheduled EDR Contact: 10/12/2020  
Data Release Frequency: Quarterly

### SAN BENITO COUNTY:

#### CUPA SAN BENITO: CUPA Facility List Cupa facility list

Date of Government Version: 04/24/2020  
Date Data Arrived at EDR: 04/28/2020  
Date Made Active in Reports: 07/13/2020  
Number of Days to Update: 76

Source: San Benito County Environmental Health  
Telephone: N/A  
Last EDR Contact: 07/28/2020  
Next Scheduled EDR Contact: 11/16/2020  
Data Release Frequency: Varies

### SAN BERNARDINO COUNTY:

#### PERMITS SAN BERNARDINO: Hazardous Material Permits

This listing includes underground storage tanks, medical waste handlers/generators, hazardous materials handlers, hazardous waste generators, and waste oil generators/handlers.

Date of Government Version: 02/25/2020  
Date Data Arrived at EDR: 02/26/2020  
Date Made Active in Reports: 05/07/2020  
Number of Days to Update: 71

Source: San Bernardino County Fire Department Hazardous Materials Division  
Telephone: 909-387-3041  
Last EDR Contact: 07/28/2020  
Next Scheduled EDR Contact: 11/16/2020  
Data Release Frequency: Quarterly

### SAN DIEGO COUNTY:

#### HMMD SAN DIEGO: Hazardous Materials Management Division Database

The database includes: HE58 - This report contains the business name, site address, business phone number, establishment 'H' permit number, type of permit, and the business status. HE17 - In addition to providing the same information provided in the HE58 listing, HE17 provides inspection dates, violations received by the establishment, hazardous waste generated, the quantity, method of storage, treatment/disposal of waste and the hauler, and information on underground storage tanks. Unauthorized Release List - Includes a summary of environmental contamination cases in San Diego County (underground tank cases, non-tank cases, groundwater contamination, and soil contamination are included.)

Date of Government Version: 06/01/2020  
Date Data Arrived at EDR: 06/02/2020  
Date Made Active in Reports: 08/14/2020  
Number of Days to Update: 73

Source: Hazardous Materials Management Division  
Telephone: 619-338-2268  
Last EDR Contact: 06/02/2020  
Next Scheduled EDR Contact: 09/14/2020  
Data Release Frequency: Quarterly

## GOVERNMENT RECORDS SEARCHED / DATA CURRENCY TRACKING

### LF SAN DIEGO: Solid Waste Facilities

San Diego County Solid Waste Facilities.

Date of Government Version: 04/18/2018  
Date Data Arrived at EDR: 04/24/2018  
Date Made Active in Reports: 06/19/2018  
Number of Days to Update: 56

Source: Department of Health Services  
Telephone: 619-338-2209  
Last EDR Contact: 07/14/2020  
Next Scheduled EDR Contact: 11/02/2020  
Data Release Frequency: Varies

### SAN DIEGO CO LOP: Local Oversight Program Listing

A listing of all LOP release sites that are or were under the County of San Diego's jurisdiction. Included are closed or transferred cases, open cases, and cases that did not have a case type indicated. The cases without a case type are mostly complaints; however, some of them could be LOP cases.

Date of Government Version: 04/09/2020  
Date Data Arrived at EDR: 04/10/2020  
Date Made Active in Reports: 06/26/2020  
Number of Days to Update: 77

Source: Department of Environmental Health  
Telephone: 858-505-6874  
Last EDR Contact: 07/14/2020  
Next Scheduled EDR Contact: 11/02/2020  
Data Release Frequency: Varies

### SAN DIEGO CO SAM: Environmental Case Listing

The listing contains all underground tank release cases and projects pertaining to properties contaminated with hazardous substances that are actively under review by the Site Assessment and Mitigation Program.

Date of Government Version: 03/23/2010  
Date Data Arrived at EDR: 06/15/2010  
Date Made Active in Reports: 07/09/2010  
Number of Days to Update: 24

Source: San Diego County Department of Environmental Health  
Telephone: 619-338-2371  
Last EDR Contact: 05/27/2020  
Next Scheduled EDR Contact: 09/14/2020  
Data Release Frequency: No Update Planned

### SAN FRANCISCO COUNTY:

#### LUST SAN FRANCISCO: Local Oversight Facilities

A listing of leaking underground storage tank sites located in San Francisco county.

Date of Government Version: 09/19/2008  
Date Data Arrived at EDR: 09/19/2008  
Date Made Active in Reports: 09/29/2008  
Number of Days to Update: 10

Source: Department Of Public Health San Francisco County  
Telephone: 415-252-3920  
Last EDR Contact: 07/28/2020  
Next Scheduled EDR Contact: 11/16/2020  
Data Release Frequency: No Update Planned

#### UST SAN FRANCISCO: Underground Storage Tank Information

Underground storage tank sites located in San Francisco county.

Date of Government Version: 05/04/2020  
Date Data Arrived at EDR: 05/06/2020  
Date Made Active in Reports: 07/17/2020  
Number of Days to Update: 72

Source: Department of Public Health  
Telephone: 415-252-3920  
Last EDR Contact: 07/28/2020  
Next Scheduled EDR Contact: 11/16/2020  
Data Release Frequency: Quarterly

### SAN JOAQUIN COUNTY:

#### UST SAN JOAQUIN: San Joaquin Co. UST

A listing of underground storage tank locations in San Joaquin county.

Date of Government Version: 06/22/2018  
Date Data Arrived at EDR: 06/26/2018  
Date Made Active in Reports: 07/11/2018  
Number of Days to Update: 15

Source: Environmental Health Department  
Telephone: N/A  
Last EDR Contact: 06/10/2020  
Next Scheduled EDR Contact: 09/28/2020  
Data Release Frequency: Semi-Annually

### SAN LUIS OBISPO COUNTY:

## GOVERNMENT RECORDS SEARCHED / DATA CURRENCY TRACKING

### CUPA SAN LUIS OBISPO: CUPA Facility List Cupa Facility List.

Date of Government Version: 05/08/2020  
Date Data Arrived at EDR: 05/08/2020  
Date Made Active in Reports: 08/03/2020  
Number of Days to Update: 87

Source: San Luis Obispo County Public Health Department  
Telephone: 805-781-5596  
Last EDR Contact: 08/11/2020  
Next Scheduled EDR Contact: 11/30/2020  
Data Release Frequency: Varies

### SAN MATEO COUNTY:

#### BI SAN MATEO: Business Inventory

List includes Hazardous Materials Business Plan, hazardous waste generators, and underground storage tanks.

Date of Government Version: 02/20/2020  
Date Data Arrived at EDR: 02/20/2020  
Date Made Active in Reports: 04/24/2020  
Number of Days to Update: 64

Source: San Mateo County Environmental Health Services Division  
Telephone: 650-363-1921  
Last EDR Contact: 06/12/2020  
Next Scheduled EDR Contact: 09/21/2020  
Data Release Frequency: Annually

#### LUST SAN MATEO: Fuel Leak List

A listing of leaking underground storage tank sites located in San Mateo county.

Date of Government Version: 03/29/2019  
Date Data Arrived at EDR: 03/29/2019  
Date Made Active in Reports: 05/29/2019  
Number of Days to Update: 61

Source: San Mateo County Environmental Health Services Division  
Telephone: 650-363-1921  
Last EDR Contact: 06/03/2020  
Next Scheduled EDR Contact: 09/21/2020  
Data Release Frequency: Semi-Annually

### SANTA BARBARA COUNTY:

#### CUPA SANTA BARBARA: CUPA Facility Listing

CUPA Program Listing from the Environmental Health Services division.

Date of Government Version: 09/08/2011  
Date Data Arrived at EDR: 09/09/2011  
Date Made Active in Reports: 10/07/2011  
Number of Days to Update: 28

Source: Santa Barbara County Public Health Department  
Telephone: 805-686-8167  
Last EDR Contact: 08/11/2020  
Next Scheduled EDR Contact: 11/30/2020  
Data Release Frequency: No Update Planned

### SANTA CLARA COUNTY:

#### CUPA SANTA CLARA: Cupa Facility List

Cupa facility list

Date of Government Version: 05/08/2020  
Date Data Arrived at EDR: 05/12/2020  
Date Made Active in Reports: 07/27/2020  
Number of Days to Update: 76

Source: Department of Environmental Health  
Telephone: 408-918-1973  
Last EDR Contact: 08/11/2020  
Next Scheduled EDR Contact: 11/30/2020  
Data Release Frequency: Varies

#### HIST LUST SANTA CLARA: HIST LUST - Fuel Leak Site Activity Report

A listing of open and closed leaking underground storage tanks. This listing is no longer updated by the county. Leaking underground storage tanks are now handled by the Department of Environmental Health.

Date of Government Version: 03/29/2005  
Date Data Arrived at EDR: 03/30/2005  
Date Made Active in Reports: 04/21/2005  
Number of Days to Update: 22

Source: Santa Clara Valley Water District  
Telephone: 408-265-2600  
Last EDR Contact: 03/23/2009  
Next Scheduled EDR Contact: 06/22/2009  
Data Release Frequency: No Update Planned

## GOVERNMENT RECORDS SEARCHED / DATA CURRENCY TRACKING

### LUST SANTA CLARA: LOP Listing

A listing of leaking underground storage tanks located in Santa Clara county.

Date of Government Version: 03/03/2014  
Date Data Arrived at EDR: 03/05/2014  
Date Made Active in Reports: 03/18/2014  
Number of Days to Update: 13

Source: Department of Environmental Health  
Telephone: 408-918-3417  
Last EDR Contact: 08/19/2020  
Next Scheduled EDR Contact: 12/07/2020  
Data Release Frequency: No Update Planned

### SAN JOSE HAZMAT: Hazardous Material Facilities

Hazardous material facilities, including underground storage tank sites.

Date of Government Version: 04/22/2020  
Date Data Arrived at EDR: 04/24/2020  
Date Made Active in Reports: 05/07/2020  
Number of Days to Update: 13

Source: City of San Jose Fire Department  
Telephone: 408-535-7694  
Last EDR Contact: 07/28/2020  
Next Scheduled EDR Contact: 11/16/2020  
Data Release Frequency: Annually

### SANTA CRUZ COUNTY:

#### CUPA SANTA CRUZ: CUPA Facility List

CUPA facility listing.

Date of Government Version: 01/21/2017  
Date Data Arrived at EDR: 02/22/2017  
Date Made Active in Reports: 05/23/2017  
Number of Days to Update: 90

Source: Santa Cruz County Environmental Health  
Telephone: 831-464-2761  
Last EDR Contact: 08/11/2020  
Next Scheduled EDR Contact: 11/30/2020  
Data Release Frequency: Varies

### SHASTA COUNTY:

#### CUPA SHASTA: CUPA Facility List

Cupa Facility List.

Date of Government Version: 06/15/2017  
Date Data Arrived at EDR: 06/19/2017  
Date Made Active in Reports: 08/09/2017  
Number of Days to Update: 51

Source: Shasta County Department of Resource Management  
Telephone: 530-225-5789  
Last EDR Contact: 08/11/2020  
Next Scheduled EDR Contact: 11/30/2020  
Data Release Frequency: Varies

### SOLANO COUNTY:

#### LUST SOLANO: Leaking Underground Storage Tanks

A listing of leaking underground storage tank sites located in Solano county.

Date of Government Version: 06/04/2019  
Date Data Arrived at EDR: 06/06/2019  
Date Made Active in Reports: 08/13/2019  
Number of Days to Update: 68

Source: Solano County Department of Environmental Management  
Telephone: 707-784-6770  
Last EDR Contact: 05/26/2020  
Next Scheduled EDR Contact: 09/13/2020  
Data Release Frequency: Quarterly

#### UST SOLANO: Underground Storage Tanks

Underground storage tank sites located in Solano county.

Date of Government Version: 03/02/2020  
Date Data Arrived at EDR: 03/04/2020  
Date Made Active in Reports: 05/14/2020  
Number of Days to Update: 71

Source: Solano County Department of Environmental Management  
Telephone: 707-784-6770  
Last EDR Contact: 06/23/2020  
Next Scheduled EDR Contact: 09/14/2020  
Data Release Frequency: Quarterly

### SONOMA COUNTY:

## GOVERNMENT RECORDS SEARCHED / DATA CURRENCY TRACKING

### CUPA SONOMA: Cupa Facility List Cupa Facility list

Date of Government Version: 02/25/2020  
Date Data Arrived at EDR: 02/26/2020  
Date Made Active in Reports: 03/11/2020  
Number of Days to Update: 14

Source: County of Sonoma Fire & Emergency Services Department  
Telephone: 707-565-1174  
Last EDR Contact: 06/30/2020  
Next Scheduled EDR Contact: 10/05/2020  
Data Release Frequency: Varies

### LUST SONOMA: Leaking Underground Storage Tank Sites

A listing of leaking underground storage tank sites located in Sonoma county.

Date of Government Version: 04/03/2020  
Date Data Arrived at EDR: 04/08/2020  
Date Made Active in Reports: 06/26/2020  
Number of Days to Update: 79

Source: Department of Health Services  
Telephone: 707-565-6565  
Last EDR Contact: 06/17/2020  
Next Scheduled EDR Contact: 10/05/2020  
Data Release Frequency: Quarterly

### STANISLAUS COUNTY:

#### CUPA STANISLAUS: CUPA Facility List Cupa facility list

Date of Government Version: 02/04/2020  
Date Data Arrived at EDR: 02/05/2020  
Date Made Active in Reports: 04/15/2020  
Number of Days to Update: 70

Source: Stanislaus County Department of Ennvironmental Protection  
Telephone: 209-525-6751  
Last EDR Contact: 07/06/2020  
Next Scheduled EDR Contact: 10/26/2020  
Data Release Frequency: Varies

### SUTTER COUNTY:

#### UST SUTTER: Underground Storage Tanks

Underground storage tank sites located in Sutter county.

Date of Government Version: 05/26/2020  
Date Data Arrived at EDR: 05/28/2020  
Date Made Active in Reports: 08/13/2020  
Number of Days to Update: 77

Source: Sutter County Environmental Health Services  
Telephone: 530-822-7500  
Last EDR Contact: 05/27/2020  
Next Scheduled EDR Contact: 09/14/2020  
Data Release Frequency: Semi-Annually

### TEHAMA COUNTY:

#### CUPA TEHAMA: CUPA Facility List Cupa facilities

Date of Government Version: 05/18/2020  
Date Data Arrived at EDR: 05/19/2020  
Date Made Active in Reports: 07/31/2020  
Number of Days to Update: 73

Source: Tehama County Department of Environmental Health  
Telephone: 530-527-8020  
Last EDR Contact: 08/11/2020  
Next Scheduled EDR Contact: 11/16/2020  
Data Release Frequency: Varies

### TRINITY COUNTY:

#### CUPA TRINITY: CUPA Facility List Cupa facility list



## GOVERNMENT RECORDS SEARCHED / DATA CURRENCY TRACKING

Date of Government Version: 04/09/2020  
Date Data Arrived at EDR: 04/10/2020  
Date Made Active in Reports: 07/01/2020  
Number of Days to Update: 82

Source: Department of Toxic Substances Control  
Telephone: 760-352-0381  
Last EDR Contact: 07/14/2020  
Next Scheduled EDR Contact: 11/02/2020  
Data Release Frequency: Varies

### TULARE COUNTY:

#### CUPA TULARE: CUPA Facility List Cupa program facilities

Date of Government Version: 05/14/2020  
Date Data Arrived at EDR: 05/15/2020  
Date Made Active in Reports: 07/27/2020  
Number of Days to Update: 73

Source: Tulare County Environmental Health Services Division  
Telephone: 559-624-7400  
Last EDR Contact: 08/06/2020  
Next Scheduled EDR Contact: 11/16/2020  
Data Release Frequency: Varies

### TUOLUMNE COUNTY:

#### CUPA TUOLUMNE: CUPA Facility List Cupa facility list

Date of Government Version: 04/23/2018  
Date Data Arrived at EDR: 04/25/2018  
Date Made Active in Reports: 06/25/2018  
Number of Days to Update: 61

Source: Division of Environmental Health  
Telephone: 209-533-5633  
Last EDR Contact: 07/14/2020  
Next Scheduled EDR Contact: 11/02/2020  
Data Release Frequency: Varies

### VENTURA COUNTY:

#### BWT VENTURA: Business Plan, Hazardous Waste Producers, and Operating Underground Tanks

The BWT list indicates by site address whether the Environmental Health Division has Business Plan (B), Waste Producer (W), and/or Underground Tank (T) information.

Date of Government Version: 03/26/2020  
Date Data Arrived at EDR: 04/23/2020  
Date Made Active in Reports: 07/09/2020  
Number of Days to Update: 77

Source: Ventura County Environmental Health Division  
Telephone: 805-654-2813  
Last EDR Contact: 07/20/2020  
Next Scheduled EDR Contact: 11/02/2020  
Data Release Frequency: Quarterly

#### LF VENTURA: Inventory of Illegal Abandoned and Inactive Sites

Ventura County Inventory of Closed, Illegal Abandoned, and Inactive Sites.

Date of Government Version: 12/01/2011  
Date Data Arrived at EDR: 12/01/2011  
Date Made Active in Reports: 01/19/2012  
Number of Days to Update: 49

Source: Environmental Health Division  
Telephone: 805-654-2813  
Last EDR Contact: 06/24/2020  
Next Scheduled EDR Contact: 10/12/2020  
Data Release Frequency: No Update Planned

#### LUST VENTURA: Listing of Underground Tank Cleanup Sites

Ventura County Underground Storage Tank Cleanup Sites (LUST).

Date of Government Version: 05/29/2008  
Date Data Arrived at EDR: 06/24/2008  
Date Made Active in Reports: 07/31/2008  
Number of Days to Update: 37

Source: Environmental Health Division  
Telephone: 805-654-2813  
Last EDR Contact: 08/04/2020  
Next Scheduled EDR Contact: 11/23/2020  
Data Release Frequency: No Update Planned

## GOVERNMENT RECORDS SEARCHED / DATA CURRENCY TRACKING

### MED WASTE VENTURA: Medical Waste Program List

To protect public health and safety and the environment from potential exposure to disease causing agents, the Environmental Health Division Medical Waste Program regulates the generation, handling, storage, treatment and disposal of medical waste throughout the County.

Date of Government Version: 03/26/2020  
Date Data Arrived at EDR: 04/23/2020  
Date Made Active in Reports: 07/09/2020  
Number of Days to Update: 77

Source: Ventura County Resource Management Agency  
Telephone: 805-654-2813  
Last EDR Contact: 07/20/2020  
Next Scheduled EDR Contact: 11/02/2020  
Data Release Frequency: Quarterly

### UST VENTURA: Underground Tank Closed Sites List

Ventura County Operating Underground Storage Tank Sites (UST)/Underground Tank Closed Sites List.

Date of Government Version: 01/27/2020  
Date Data Arrived at EDR: 03/10/2020  
Date Made Active in Reports: 05/20/2020  
Number of Days to Update: 71

Source: Environmental Health Division  
Telephone: 805-654-2813  
Last EDR Contact: 06/09/2020  
Next Scheduled EDR Contact: 09/21/2020  
Data Release Frequency: Quarterly

### YOLO COUNTY:

#### UST YOLO: Underground Storage Tank Comprehensive Facility Report

Underground storage tank sites located in Yolo county.

Date of Government Version: 03/23/2020  
Date Data Arrived at EDR: 04/01/2020  
Date Made Active in Reports: 06/17/2020  
Number of Days to Update: 77

Source: Yolo County Department of Health  
Telephone: 530-666-8646  
Last EDR Contact: 06/24/2020  
Next Scheduled EDR Contact: 10/12/2020  
Data Release Frequency: Annually

### YUBA COUNTY:

#### CUPA YUBA: CUPA Facility List

CUPA facility listing for Yuba County.

Date of Government Version: 04/27/2020  
Date Data Arrived at EDR: 04/29/2020  
Date Made Active in Reports: 07/17/2020  
Number of Days to Update: 79

Source: Yuba County Environmental Health Department  
Telephone: 530-749-7523  
Last EDR Contact: 08/04/2020  
Next Scheduled EDR Contact: 11/09/2020  
Data Release Frequency: Varies

### OTHER DATABASE(S)

Depending on the geographic area covered by this report, the data provided in these specialty databases may or may not be complete. For example, the existence of wetlands information data in a specific report does not mean that all wetlands in the area covered by the report are included. Moreover, the absence of any reported wetlands information does not necessarily mean that wetlands do not exist in the area covered by the report.

#### CT MANIFEST: Hazardous Waste Manifest Data

Facility and manifest data. Manifest is a document that lists and tracks hazardous waste from the generator through transporters to a tsd facility.

Date of Government Version: 05/12/2020  
Date Data Arrived at EDR: 05/12/2020  
Date Made Active in Reports: 07/27/2020  
Number of Days to Update: 76

Source: Department of Energy & Environmental Protection  
Telephone: 860-424-3375  
Last EDR Contact: 08/10/2020  
Next Scheduled EDR Contact: 11/23/2020  
Data Release Frequency: No Update Planned

# GOVERNMENT RECORDS SEARCHED / DATA CURRENCY TRACKING

## NJ MANIFEST: Manifest Information

Hazardous waste manifest information.

Date of Government Version: 12/31/2018  
Date Data Arrived at EDR: 04/10/2019  
Date Made Active in Reports: 05/16/2019  
Number of Days to Update: 36

Source: Department of Environmental Protection  
Telephone: N/A  
Last EDR Contact: 07/09/2020  
Next Scheduled EDR Contact: 10/19/2020  
Data Release Frequency: Annually

## NY MANIFEST: Facility and Manifest Data

Manifest is a document that lists and tracks hazardous waste from the generator through transporters to a TSD facility.

Date of Government Version: 01/01/2019  
Date Data Arrived at EDR: 04/29/2020  
Date Made Active in Reports: 07/10/2020  
Number of Days to Update: 72

Source: Department of Environmental Conservation  
Telephone: 518-402-8651  
Last EDR Contact: 07/31/2020  
Next Scheduled EDR Contact: 11/09/2020  
Data Release Frequency: Quarterly

## PA MANIFEST: Manifest Information

Hazardous waste manifest information.

Date of Government Version: 06/30/2018  
Date Data Arrived at EDR: 07/19/2019  
Date Made Active in Reports: 09/10/2019  
Number of Days to Update: 53

Source: Department of Environmental Protection  
Telephone: 717-783-8990  
Last EDR Contact: 07/09/2020  
Next Scheduled EDR Contact: 10/26/2020  
Data Release Frequency: Annually

## RI MANIFEST: Manifest information

Hazardous waste manifest information

Date of Government Version: 12/31/2018  
Date Data Arrived at EDR: 10/02/2019  
Date Made Active in Reports: 12/10/2019  
Number of Days to Update: 69

Source: Department of Environmental Management  
Telephone: 401-222-2797  
Last EDR Contact: 08/11/2020  
Next Scheduled EDR Contact: 11/30/2020  
Data Release Frequency: Annually

## WI MANIFEST: Manifest Information

Hazardous waste manifest information.

Date of Government Version: 05/31/2018  
Date Data Arrived at EDR: 06/19/2019  
Date Made Active in Reports: 09/03/2019  
Number of Days to Update: 76

Source: Department of Natural Resources  
Telephone: N/A  
Last EDR Contact: 06/04/2020  
Next Scheduled EDR Contact: 09/21/2020  
Data Release Frequency: Annually

## Oil/Gas Pipelines

Source: Endeavor Business Media

Petroleum Bundle (Crude Oil, Refined Products, Petrochemicals, Gas Liquids (LPG/NGL), and Specialty Gases (Miscellaneous)) N = Natural Gas Bundle (Natural Gas, Gas Liquids (LPG/NGL), and Specialty Gases (Miscellaneous)). This map includes information copyrighted by Endeavor Business Media. This information is provided on a best effort basis and Endeavor Business Media does not guarantee its accuracy nor warrant its fitness for any particular purpose. Such information has been reprinted with the permission of Endeavor Business Media.

## Electric Power Transmission Line Data

Source: Endeavor Business Media

This map includes information copyrighted by Endeavor Business Media. This information is provided on a best effort basis and Endeavor Business Media does not guarantee its accuracy nor warrant its fitness for any particular purpose. Such information has been reprinted with the permission of Endeavor Business Media.

**Sensitive Receptors:** There are individuals deemed sensitive receptors due to their fragile immune systems and special sensitivity to environmental discharges. These sensitive receptors typically include the elderly, the sick, and children. While the location of all sensitive receptors cannot be determined, EDR indicates those buildings and facilities - schools, daycares, hospitals, medical centers, and nursing homes - where individuals who are sensitive receptors are likely to be located.

## GOVERNMENT RECORDS SEARCHED / DATA CURRENCY TRACKING

### AHA Hospitals:

Source: American Hospital Association, Inc.

Telephone: 312-280-5991

The database includes a listing of hospitals based on the American Hospital Association's annual survey of hospitals.

### Medical Centers: Provider of Services Listing

Source: Centers for Medicare & Medicaid Services

Telephone: 410-786-3000

A listing of hospitals with Medicare provider number, produced by Centers of Medicare & Medicaid Services, a federal agency within the U.S. Department of Health and Human Services.

### Nursing Homes

Source: National Institutes of Health

Telephone: 301-594-6248

Information on Medicare and Medicaid certified nursing homes in the United States.

### Public Schools

Source: National Center for Education Statistics

Telephone: 202-502-7300

The National Center for Education Statistics' primary database on elementary and secondary public education in the United States. It is a comprehensive, annual, national statistical database of all public elementary and secondary schools and school districts, which contains data that are comparable across all states.

### Private Schools

Source: National Center for Education Statistics

Telephone: 202-502-7300

The National Center for Education Statistics' primary database on private school locations in the United States.

### Daycare Centers: Licensed Facilities

Source: Department of Social Services

Telephone: 916-657-4041

**Flood Zone Data:** This data was obtained from the Federal Emergency Management Agency (FEMA). It depicts 100-year and 500-year flood zones as defined by FEMA. It includes the National Flood Hazard Layer (NFHL) which incorporates Flood Insurance Rate Map (FIRM) data and Q3 data from FEMA in areas not covered by NFHL.

Source: FEMA

Telephone: 877-336-2627

Date of Government Version: 2003, 2015

**NWI:** National Wetlands Inventory. This data, available in select counties across the country, was obtained by EDR in 2002, 2005 and 2010 from the U.S. Fish and Wildlife Service.

### State Wetlands Data: Wetland Inventory

Source: Department of Fish and Wildlife

Telephone: 916-445-0411

### Current USGS 7.5 Minute Topographic Map

Source: U.S. Geological Survey

## **STREET AND ADDRESS INFORMATION**

© 2015 TomTom North America, Inc. All rights reserved. This material is proprietary and the subject of copyright protection and other intellectual property rights owned by or licensed to Tele Atlas North America, Inc. The use of this material is subject to the terms of a license agreement. You will be held liable for any unauthorized copying or disclosure of this material.

## **GEOCHECK<sup>®</sup> - PHYSICAL SETTING SOURCE ADDENDUM**

### **TARGET PROPERTY ADDRESS**

BARNSDALL PARK  
4800-4810 W HOLLYWOOD BLVD  
LOS ANGELES, CA 90027

### **TARGET PROPERTY COORDINATES**

Latitude (North):	34.100352 - 34° 6' 1.27"
Longitude (West):	118.294365 - 118° 17' 39.71"
Universal Transverse Mercator:	Zone 11
UTM X (Meters):	380602.4
UTM Y (Meters):	3773844.2
Elevation:	497 ft. above sea level

### **USGS TOPOGRAPHIC MAP**

Target Property Map:	5630741 HOLLYWOOD, CA
Version Date:	2012

EDR's GeoCheck Physical Setting Source Addendum is provided to assist the environmental professional in forming an opinion about the impact of potential contaminant migration.

Assessment of the impact of contaminant migration generally has two principle investigative components:

1. Groundwater flow direction, and
2. Groundwater flow velocity.

Groundwater flow direction may be impacted by surface topography, hydrology, hydrogeology, characteristics of the soil, and nearby wells. Groundwater flow velocity is generally impacted by the nature of the geologic strata.

## GEOCHECK® - PHYSICAL SETTING SOURCE SUMMARY

### GROUNDWATER FLOW DIRECTION INFORMATION

Groundwater flow direction for a particular site is best determined by a qualified environmental professional using site-specific well data. If such data is not reasonably ascertainable, it may be necessary to rely on other sources of information, such as surface topographic information, hydrologic information, hydrogeologic data collected on nearby properties, and regional groundwater flow information (from deep aquifers).

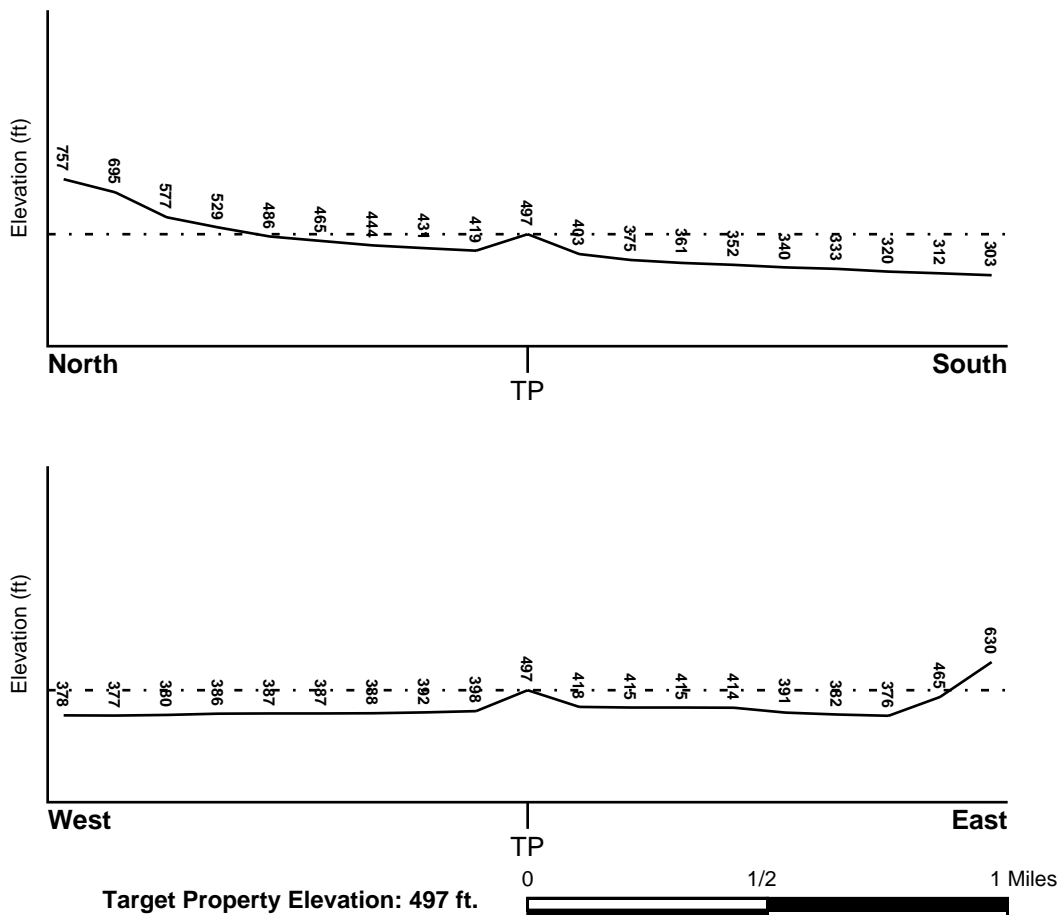
### TOPOGRAPHIC INFORMATION

Surface topography may be indicative of the direction of surficial groundwater flow. This information can be used to assist the environmental professional in forming an opinion about the impact of nearby contaminated properties or, should contamination exist on the target property, what downgradient sites might be impacted.

### TARGET PROPERTY TOPOGRAPHY

General Topographic Gradient: General SSW

### SURROUNDING TOPOGRAPHY: ELEVATION PROFILES



Source: Topography has been determined from the USGS 7.5' Digital Elevation Model and should be evaluated on a relative (not an absolute) basis. Relative elevation information between sites of close proximity should be field verified.

## GEOCHECK® - PHYSICAL SETTING SOURCE SUMMARY

### HYDROLOGIC INFORMATION

Surface water can act as a hydrologic barrier to groundwater flow. Such hydrologic information can be used to assist the environmental professional in forming an opinion about the impact of nearby contaminated properties or, should contamination exist on the target property, what downgradient sites might be impacted.

Refer to the Physical Setting Source Map following this summary for hydrologic information (major waterways and bodies of water).

### FEMA FLOOD ZONE

#### Flood Plain Panel at Target Property

06037C1610F

#### Additional Panels in search area:

Not Reported

#### FEMA Source Type

FEMA FIRM Flood data

#### FEMA Source Type

### NATIONAL WETLAND INVENTORY

NWI Quad at Target Property  
HOLLYWOOD

NWI Electronic Data Coverage  
YES - refer to the Overview Map and Detail Map

### HYDROGEOLOGIC INFORMATION

Hydrogeologic information obtained by installation of wells on a specific site can often be an indicator of groundwater flow direction in the immediate area. Such hydrogeologic information can be used to assist the environmental professional in forming an opinion about the impact of nearby contaminated properties or, should contamination exist on the target property, what downgradient sites might be impacted.

#### ***Site-Specific Hydrogeological Data\*:***

Search Radius: 1.25 miles  
Status: Not found

### AQUIFLOW®

Search Radius: 1.000 Mile.

EDR has developed the AQUIFLOW Information System to provide data on the general direction of groundwater flow at specific points. EDR has reviewed reports submitted by environmental professionals to regulatory authorities at select sites and has extracted the date of the report, groundwater flow direction as determined hydrogeologically, and the depth to water table.

<u>MAP ID</u>	<u>LOCATION FROM TP</u>	<u>GENERAL DIRECTION GROUNDWATER FLOW</u>
2	1/4 - 1/2 Mile WSW	S
1G	1/4 - 1/2 Mile WSW	S

For additional site information, refer to Physical Setting Source Map Findings.

\* ©1996 Site-specific hydrogeological data gathered by CERCLIS Alerts, Inc., Bainbridge Island, WA. All rights reserved. All of the information and opinions presented are those of the cited EPA report(s), which were completed under a Comprehensive Environmental Response Compensation and Liability Information System (CERCLIS) investigation.

## GEOCHECK® - PHYSICAL SETTING SOURCE SUMMARY

### GROUNDWATER FLOW VELOCITY INFORMATION

Groundwater flow velocity information for a particular site is best determined by a qualified environmental professional using site specific geologic and soil strata data. If such data are not reasonably ascertainable, it may be necessary to rely on other sources of information, including geologic age identification, rock stratigraphic unit and soil characteristics data collected on nearby properties and regional soil information. In general, contaminant plumes move more quickly through sandy-gravelly types of soils than silty-clayey types of soils.

### GEOLOGIC INFORMATION IN GENERAL AREA OF TARGET PROPERTY

Geologic information can be used by the environmental professional in forming an opinion about the relative speed at which contaminant migration may be occurring.

#### ROCK STRATIGRAPHIC UNIT

Era: Cenozoic  
System: Tertiary  
Series: Miocene  
Code: Tm (decoded above as Era, System & Series)

#### GEOLOGIC AGE IDENTIFICATION

Category: Stratified Sequence

Geologic Age and Rock Stratigraphic Unit Source: P.G. Schruben, R.E. Arndt and W.J. Bawiec, Geology of the Conterminous U.S. at 1:2,500,000 Scale - a digital representation of the 1974 P.B. King and H.M. Beikman Map, USGS Digital Data Series DDS - 11 (1994).

### DOMINANT SOIL COMPOSITION IN GENERAL AREA OF TARGET PROPERTY

The U.S. Department of Agriculture's (USDA) Soil Conservation Service (SCS) leads the National Cooperative Soil Survey (NCSS) and is responsible for collecting, storing, maintaining and distributing soil survey information for privately owned lands in the United States. A soil map in a soil survey is a representation of soil patterns in a landscape. Soil maps for STATSGO are compiled by generalizing more detailed (SSURGO) soil survey maps. The following information is based on Soil Conservation Service STATSGO data.

Soil Component Name: URBAN LAND

Soil Surface Texture: variable

Hydrologic Group: Not reported

Soil Drainage Class: Not reported

Hydric Status: Soil does not meet the requirements for a hydric soil.

Corrosion Potential - Uncoated Steel: Not Reported

Depth to Bedrock Min: > 10 inches

Depth to Bedrock Max: > 10 inches



## GEOCHECK® - PHYSICAL SETTING SOURCE SUMMARY

Soil Layer Information							
Layer	Boundary		Soil Texture Class	Classification		Permeability Rate (in/hr)	Soil Reaction (pH)
	Upper	Lower		AASHTO Group	Unified Soil		
1	0 inches	6 inches	variable	Not reported	Not reported	Max: 0.00 Min: 0.00	Max: 0.00 Min: 0.00

### OTHER SOIL TYPES IN AREA

Based on Soil Conservation Service STATSGO data, the following additional subordinant soil types may appear within the general area of target property.

Soil Surface Textures: sandy loam  
gravelly - sandy loam  
silt loam  
clay  
fine sand  
gravelly - sand  
sand  
fine sandy loam

Surficial Soil Types: sandy loam  
gravelly - sandy loam  
silt loam  
clay  
fine sand  
gravelly - sand  
sand  
fine sandy loam

Shallow Soil Types: fine sandy loam  
gravelly - loam  
sandy clay  
sandy clay loam  
clay  
silty clay  
sand

Deeper Soil Types: gravelly - sandy loam  
sandy loam  
very gravelly - sandy loam  
stratified  
very fine sandy loam  
weathered bedrock  
sand  
gravelly - fine sandy loam  
silty clay loam  
clay loam

## **GEOCHECK® - PHYSICAL SETTING SOURCE SUMMARY**

### **LOCAL / REGIONAL WATER AGENCY RECORDS**

EDR Local/Regional Water Agency records provide water well information to assist the environmental professional in assessing sources that may impact ground water flow direction, and in forming an opinion about the impact of contaminant migration on nearby drinking water wells.

### **WELL SEARCH DISTANCE INFORMATION**

<u>DATABASE</u>	<u>SEARCH DISTANCE (miles)</u>
Federal USGS	1.000
Federal FRDS PWS	Nearest PWS within 1 mile
State Database	1.000

### **FEDERAL USGS WELL INFORMATION**

<u>MAP ID</u>	<u>WELL ID</u>	<u>LOCATION FROM TP</u>
No Wells Found		

### **FEDERAL FRDS PUBLIC WATER SUPPLY SYSTEM INFORMATION**

<u>MAP ID</u>	<u>WELL ID</u>	<u>LOCATION FROM TP</u>
1	CA3900844	0 - 1/8 Mile ESE

Note: PWS System location is not always the same as well location.

### **STATE DATABASE WELL INFORMATION**

<u>MAP ID</u>	<u>WELL ID</u>	<u>LOCATION FROM TP</u>
No Wells Found		

The map is a topographic representation of the Hollywood area in California. It includes a grid of streets and contour lines indicating elevation. Two concentric circles are drawn around a central point marked with a green star and a blue 'P' icon, which is identified as the 'CHILDREN'S HOSPITAL OF LOS ANGELES II HELICOPTER PORT'. Other labeled locations include 'ABC-TV HELICOPTER PORT', 'Griffith Park Blvd', 'Santa Monica Blvd', 'Fountain Ave', 'N Edgemont St', 'Hillhurst Ave', 'N Bronson Ave', and 'N Van Ness Ave'. A small inset map in the bottom right corner shows the state of California with a red dot indicating the location of Hollywood.

- Oil, gas or related wells

Copyright © 2020 EDR, Inc. © 2015 TomTom Rel. 2015.

# GEOCHECK® - PHYSICAL SETTING SOURCE MAP FINDINGS

Map ID  
Direction  
Distance  
Elevation

Database      EDR ID Number

**1**  
**ESE**  
**0 - 1/8 Mile**  
**Lower**

**FRDS PWS      CA3900844**

Epa region: 09  
Pwsid: CA3900844  
Cityserved: Not Reported  
Ziperved: Not Reported  
Status: Active  
Pwssvconn: 37  
Pwstype: CWS  
Contact: HARVEY SEGAL  
Contactphone: 2093683833  
Contactaddress2: Not Reported  
Contactstate: CA  
Pwsactivitycode: A

State: CA  
Pwsname: COUNTRY MANOR MHP  
Stateserved: CA  
Fipscounty: 06077  
Retpopsrvd: 75  
Psource longname: Groundwater  
Owner: Private  
Contactorgname: COUNTRY MANOR MHP  
Contactaddress1: 100 N HOPE AVESTE #1  
Contactcity: SANTA BARBARA  
Contactzip: 93110

Pwsid: CA3900844  
Facname: AFTER FILTER  
Facactivitycode: A  
Trtprocess: activated carbon, granular  
Factypecode: TP

Facid: 6  
Factype: Treatment\_plant  
Trtobjective: organics removal

PWS ID: CA3900844  
Address: Not Reported  
City: LOS ANGELES  
Zip: 90027  
Source code: Ground water

PWS name: COUNTRY MANOR MOBILE HOME PARK  
Care of: Not Reported  
State: CA  
Owner: COUNTRY MANOR MOBILE HOME PARK  
Population: 75

PWS ID: CA3900844  
PWS name: LEON SEGAL  
PWS city: LOS ANGELES  
PWS zip: 90027  
PWS type code: C  
Contact: HARVEY SEGAL  
Contact address: SANTA BARBARA  
Contact state: 93  
Contact telephone: Not Reported

PWS type: System Owner/Responsible Party  
PWS address: Not Reported  
PWS state: CA  
PWS name: COUNTRY MANOR MHP  
Retail population served: 75  
Contact address: 100 N HOPE AVESTE #1  
Contact city: CA  
Contact zip: 2093683833

PWS ID: CA3900844  
Date system activated: 7706  
Retail population: 00000075  
System address: LEON SEGAL  
System city: LOCKEFORD  
System zip: 95237

Activity status: Active  
Date system deactivated: Not Reported  
System name: COUNTRY MANOR MOBILE HOME PARK  
System address: 17251 TRETHERWAY  
System state: CA

Population served: Under 101 Persons

Treatment: Untreated

Latitude: 340600

Longitude: 1181730

Violation id: 0100003  
State: CA  
Contamination code: 7000  
Violation code: 71  
Rule code: 420  
Violation measur: Not Reported  
State mcl: Not Reported  
Cmp edt: Not Reported

Orig code: S  
Violation Year: 2001  
Contamination Name: Consumer Confidence Rule  
Violation name: CCR Complete Failure to Report  
Rule name: CCR  
Unit of measure: Not Reported  
Cmp bdt: 07/01/2001

## GEOCHECK® - PHYSICAL SETTING SOURCE MAP FINDINGS

Violation id:	0200004	Orig code:	S
State:	CA	Violation Year:	2000
Contamination code:	5000	Contamination Name:	Lead and Copper Rule
Violation code:	51	Violation name:	Initial Tap Sampling for Pb and Cu
Rule code:	350	Rule name:	LCR
Violation measur:	Not Reported	Unit of measure:	Not Reported
State mcl:	Not Reported	Cmp bdt:	04/01/2000
Cmp edt:	Not Reported		
Violation id:	0200005	Orig code:	S
State:	CA	Violation Year:	2000
Contamination code:	5000	Contamination Name:	Lead and Copper Rule
Violation code:	51	Violation name:	Initial Tap Sampling for Pb and Cu
Rule code:	350	Rule name:	LCR
Violation measur:	Not Reported	Unit of measure:	Not Reported
State mcl:	Not Reported	Cmp bdt:	04/01/2000
Cmp edt:	Not Reported		
Violation id:	1000006	Orig code:	S
State:	CA	Violation Year:	2009
Contamination code:	7000	Contamination Name:	Consumer Confidence Rule
Violation code:	71	Violation name:	CCR Complete Failure to Report
Rule code:	420	Rule name:	CCR
Violation measur:	Not Reported	Unit of measure:	Not Reported
State mcl:	Not Reported	Cmp bdt:	07/01/2009
Cmp edt:	Not Reported		
Violation id:	95V0001	Orig code:	F
State:	CA	Violation Year:	1993
Contamination code:	5000	Contamination Name:	Lead and Copper Rule
Violation code:	51	Violation name:	Initial Tap Sampling for Pb and Cu
Rule code:	350	Rule name:	LCR
Violation measur:	0	Unit of measure:	Not Reported
State mcl:	0	Cmp bdt:	07/01/1993
Cmp edt:	04/04/2000		
Violation ID:	0100003	Orig Code:	S
Enforcemnt FY:	2001	Enforcement Action:	07/01/2001
Enforcement Detail:	St Compliance achieved	Enforcement Category:	Resolving
Violation ID:	0200004	Orig Code:	S
Enforcemnt FY:	2002	Enforcement Action:	01/14/2002
Enforcement Detail:	St Violation/Reminder Notice		
Enforcement Category:	Informal		
Violation ID:	0200004	Orig Code:	S
Enforcemnt FY:	2002	Enforcement Action:	03/31/2002
Enforcement Detail:	St Compliance achieved	Enforcement Category:	Resolving
Violation ID:	0200005	Orig Code:	S
Enforcemnt FY:	2002	Enforcement Action:	03/31/2002
Enforcement Detail:	St Compliance achieved	Enforcement Category:	Resolving
Violation ID:	0200005	Orig Code:	S
Enforcemnt FY:	2002	Enforcement Action:	01/14/2002
Enforcement Detail:	St Violation/Reminder Notice		
Enforcement Category:	Informal		
Violation ID:	1000006	Orig Code:	S
Enforcemnt FY:	2010	Enforcement Action:	07/01/2010
Enforcement Detail:	St Violation/Reminder Notice		
Enforcement Category:	Informal		

## GEOCHECK® - PHYSICAL SETTING SOURCE MAP FINDINGS

Violation ID:	95V0001	Orig Code:	F
Enforcement FY:	2000	Enforcement Action:	04/04/2000
Enforcement Detail:	St Compliance achieved	Enforcement Category:	Resolving
PWS name:	COUNTRY MANOR MHP	Population served:	75
PWS type code:	C	Violation ID:	0100003
Contaminant:	7000	Violation type:	71
Compliance start date:	7/1/2001 0:00:00	Compliance end date:	12/31/2025 0:00:00
Enforcement date:	No Enf Action as of	Enforcement action:	7/8/2009 0:00:00
Violation measurement:	Not Reported		
PWS name:	COUNTRY MANOR MHP	Population served:	75
PWS type code:	C	Violation ID:	0200005
Contaminant:	LEAD & COPPER RULE	Violation type:	Initial Tap Sampling for Pb and Cu
Compliance start date:	4/1/2000 0:00:00	Compliance end date:	3/31/2002 0:00:00
Enforcement date:	1/14/2002 0:00:00	Enforcement action:	State Violation/Reminder Notice
Violation measurement:	Not Reported		
PWS name:	COUNTRY MANOR MHP	Population served:	75
PWS type code:	C	Violation ID:	0200005
Contaminant:	LEAD & COPPER RULE	Violation type:	Initial Tap Sampling for Pb and Cu
Compliance start date:	4/1/2000 0:00:00	Compliance end date:	3/31/2002 0:00:00
Enforcement date:	3/31/2002 0:00:00	Enforcement action:	State Compliance Achieved
Violation measurement:	Not Reported		
PWS name:	COUNTRY MANOR MHP	Population served:	75
PWS type code:	C	Violation ID:	95V0001
Contaminant:	LEAD & COPPER RULE	Violation type:	Initial Tap Sampling for Pb and Cu
Compliance start date:	7/1/1993 0:00:00	Compliance end date:	4/4/2000 0:00:00
Enforcement date:	4/4/2000 0:00:00	Enforcement action:	State Compliance Achieved
Violation measurement:	0		

---

<b>2</b> <b>WSW</b> <b>1/4 - 1/2 Mile</b> <b>Lower</b>	Site ID:	900270061	<b>AQUIFLOW</b>	<b>70467</b>
	Groundwater Flow:	S		
	Shallow Water Depth:	Not Reported		
	Deep Water Depth:	Not Reported		
	Average Water Depth:	18.6		
	Date:	06/28/1991		

---

<b>1G</b> <b>WSW</b> <b>1/4 - 1/2 Mile</b> <b>Lower</b>	Site ID:	900270061	<b>AQUIFLOW</b>	<b>70467</b>
	Groundwater Flow:	S		
	Shallow Water Depth:	Not Reported		
	Deep Water Depth:	Not Reported		
	Average Water Depth:	18.6		
	Date:	06/28/1991		

## GEOCHECK® - PHYSICAL SETTING SOURCE MAP FINDINGS RADON

### AREA RADON INFORMATION

State Database: CA Radon

#### Radon Test Results

Zipcode	Num Tests	> 4 pCi/L
90027	57	9

Federal EPA Radon Zone for LOS ANGELES County: 2

Note: Zone 1 indoor average level > 4 pCi/L.  
: Zone 2 indoor average level >= 2 pCi/L and <= 4 pCi/L.  
: Zone 3 indoor average level < 2 pCi/L.

#### Federal Area Radon Information for LOS ANGELES COUNTY, CA

Number of sites tested: 63

Area	Average Activity	% <4 pCi/L	% 4-20 pCi/L	% >20 pCi/L
Living Area - 1st Floor	0.711 pCi/L	98%	2%	0%
Living Area - 2nd Floor	Not Reported	Not Reported	Not Reported	Not Reported
Basement	0.933 pCi/L	100%	0%	0%

# PHYSICAL SETTING SOURCE RECORDS SEARCHED

## TOPOGRAPHIC INFORMATION

### USGS 7.5' Digital Elevation Model (DEM)

Source: United States Geologic Survey

EDR acquired the USGS 7.5' Digital Elevation Model in 2002 and updated it in 2006. The 7.5 minute DEM corresponds to the USGS 1:24,000- and 1:25,000-scale topographic quadrangle maps. The DEM provides elevation data with consistent elevation units and projection.

### Current USGS 7.5 Minute Topographic Map

Source: U.S. Geological Survey

## HYDROLOGIC INFORMATION

**Flood Zone Data:** This data was obtained from the Federal Emergency Management Agency (FEMA). It depicts 100-year and 500-year flood zones as defined by FEMA. It includes the National Flood Hazard Layer (NFHL) which incorporates Flood Insurance Rate Map (FIRM) data and Q3 data from FEMA in areas not covered by NFHL.

Source: FEMA

Telephone: 877-336-2627

Date of Government Version: 2003, 2015

**NWI:** National Wetlands Inventory. This data, available in select counties across the country, was obtained by EDR in 2002, 2005 and 2010 from the U.S. Fish and Wildlife Service.

### State Wetlands Data: Wetland Inventory

Source: Department of Fish and Wildlife

Telephone: 916-445-0411

## HYDROGEOLOGIC INFORMATION

### AQUIFLOW<sup>R</sup> Information System

Source: EDR proprietary database of groundwater flow information

EDR has developed the AQUIFLOW Information System (AIS) to provide data on the general direction of groundwater flow at specific points. EDR has reviewed reports submitted to regulatory authorities at select sites and has extracted the date of the report, hydrogeologically determined groundwater flow direction and depth to water table information.

## GEOLOGIC INFORMATION

### Geologic Age and Rock Stratigraphic Unit

Source: P.G. Schruben, R.E. Arndt and W.J. Bawiec, Geology of the Conterminous U.S. at 1:2,500,000 Scale - A digital representation of the 1974 P.B. King and H.M. Beikman Map, USGS Digital Data Series DDS - 11 (1994).

### STATSGO: State Soil Geographic Database

Source: Department of Agriculture, Natural Resources Conservation Service (NRCS)

The U.S. Department of Agriculture's (USDA) Natural Resources Conservation Service (NRCS) leads the national Conservation Soil Survey (NCSS) and is responsible for collecting, storing, maintaining and distributing soil survey information for privately owned lands in the United States. A soil map in a soil survey is a representation of soil patterns in a landscape. Soil maps for STATSGO are compiled by generalizing more detailed (SSURGO) soil survey maps.

### SSURGO: Soil Survey Geographic Database

Source: Department of Agriculture, Natural Resources Conservation Service (NRCS)

Telephone: 800-672-5559

SSURGO is the most detailed level of mapping done by the Natural Resources Conservation Service, mapping scales generally range from 1:12,000 to 1:63,360. Field mapping methods using national standards are used to construct the soil maps in the Soil Survey Geographic (SSURGO) database. SSURGO digitizing duplicates the original soil survey maps. This level of mapping is designed for use by landowners, townships and county natural resource planning and management.



# PHYSICAL SETTING SOURCE RECORDS SEARCHED

## LOCAL / REGIONAL WATER AGENCY RECORDS

### FEDERAL WATER WELLS

#### PWS: Public Water Systems

Source: EPA/Office of Drinking Water

Telephone: 202-564-3750

Public Water System data from the Federal Reporting Data System. A PWS is any water system which provides water to at least 25 people for at least 60 days annually. PWSs provide water from wells, rivers and other sources.

#### PWS ENF: Public Water Systems Violation and Enforcement Data

Source: EPA/Office of Drinking Water

Telephone: 202-564-3750

Violation and Enforcement data for Public Water Systems from the Safe Drinking Water Information System (SDWIS) after August 1995. Prior to August 1995, the data came from the Federal Reporting Data System (FRDS).

#### USGS Water Wells: USGS National Water Inventory System (NWIS)

This database contains descriptive information on sites where the USGS collects or has collected data on surface water and/or groundwater. The groundwater data includes information on wells, springs, and other sources of groundwater.

### STATE RECORDS

#### Water Well Database

Source: Department of Water Resources

Telephone: 916-651-9648

#### California Drinking Water Quality Database

Source: Department of Public Health

Telephone: 916-324-2319

The database includes all drinking water compliance and special studies monitoring for the state of California since 1984. It consists of over 3,200,000 individual analyses along with well and water system information.

## OTHER STATE DATABASE INFORMATION

#### California Oil and Gas Well Locations

Source: Dept of Conservation, Geologic Energy Management Division

Telephone: 916-323-1779

Oil and Gas well locations in the state.

#### California Earthquake Fault Lines

Source: California Division of Mines and Geology

The fault lines displayed on EDR's Topographic map are digitized quaternary fault lines prepared in 1975 by the United State Geological Survey. Additional information (also from 1975) regarding activity at specific fault lines comes from California's Preliminary Fault Activity Map prepared by the California Division of Mines and Geology.

### RADON

#### State Database: CA Radon

Source: Department of Public Health

Telephone: 916-210-8558

Radon Database for California

#### Area Radon Information

Source: USGS

Telephone: 703-356-4020

The National Radon Database has been developed by the U.S. Environmental Protection Agency (USEPA) and is a compilation of the EPA/State Residential Radon Survey and the National Residential Radon Survey. The study covers the years 1986 - 1992. Where necessary data has been supplemented by information collected at private sources such as universities and research institutions.

## PHYSICAL SETTING SOURCE RECORDS SEARCHED

### EPA Radon Zones

Source: EPA

Telephone: 703-356-4020

Sections 307 & 309 of IRRA directed EPA to list and identify areas of U.S. with the potential for elevated indoor radon levels.

### OTHER

Airport Landing Facilities: Private and public use landing facilities

Source: Federal Aviation Administration, 800-457-6656

Epicenters: World earthquake epicenters, Richter 5 or greater

Source: Department of Commerce, National Oceanic and Atmospheric Administration

California Earthquake Fault Lines: The fault lines displayed on EDR's Topographic map are digitized quaternary fault lines, prepared in 1975 by the United State Geological Survey. Additional information (also from 1975) regarding activity at specific fault lines comes from California's Preliminary Fault Activity Map prepared by the California Division of Mines and Geology.

### STREET AND ADDRESS INFORMATION

© 2015 TomTom North America, Inc. All rights reserved. This material is proprietary and the subject of copyright protection and other intellectual property rights owned by or licensed to Tele Atlas North America, Inc. The use of this material is subject to the terms of a license agreement. You will be held liable for any unauthorized copying or disclosure of this material.

**Barnsdall Park**

4800-4810 W Hollywood Blvd  
Los Angeles, CA 90027

Inquiry Number: 6162761.5  
August 20, 2020

## The EDR-City Directory Abstract



## TABLE OF CONTENTS

### **SECTION**

**Executive Summary**

**Findings**

**City Directory Images**

***Thank you for your business.***

Please contact EDR at 1-800-352-0050  
with any questions or comments.

### **Disclaimer - Copyright and Trademark Notice**

This Report contains certain information obtained from a variety of public and other sources reasonably available to Environmental Data Resources, Inc. It cannot be concluded from this Report that coverage information for the target and surrounding properties does not exist from other sources. **NO WARRANTY EXPRESSED OR IMPLIED, IS MADE WHATSOEVER IN CONNECTION WITH THIS REPORT. ENVIRONMENTAL DATA RESOURCES, INC. SPECIFICALLY DISCLAIMS THE MAKING OF ANY SUCH WARRANTIES, INCLUDING WITHOUT LIMITATION, MERCHANTABILITY OR FITNESS FOR A PARTICULAR USE OR PURPOSE. ALL RISK IS ASSUMED BY THE USER. IN NO EVENT SHALL ENVIRONMENTAL DATA RESOURCES, INC. BE LIABLE TO ANYONE, WHETHER ARISING OUT OF ERRORS OR OMISSIONS, NEGLIGENCE, ACCIDENT OR ANY OTHER CAUSE, FOR ANY LOSS OR DAMAGE, INCLUDING, WITHOUT LIMITATION, SPECIAL, INCIDENTAL, CONSEQUENTIAL, OR EXEMPLARY DAMAGES. ANY LIABILITY ON THE PART OF ENVIRONMENTAL DATA RESOURCES, INC. IS STRICTLY LIMITED TO A REFUND OF THE AMOUNT PAID FOR THIS REPORT.** Purchaser accepts this Report "AS IS". Any analyses, estimates, ratings, environmental risk levels or risk codes provided in this Report are provided for illustrative purposes only, and are not intended to provide, nor should they be interpreted as providing any facts regarding, or prediction or forecast of, any environmental risk for any property. Only a Phase I Environmental Site Assessment performed by an environmental professional can provide information regarding the environmental risk for any property. Additionally, the information provided in this Report is not to be construed as legal advice.

Copyright 2020 by Environmental Data Resources, Inc. All rights reserved. Reproduction in any media or format, in whole or in part, of any report or map of Environmental Data Resources, Inc. or its affiliates is prohibited without prior written permission.

EDR and its logos (including Sanborn and Sanborn Map) are trademarks of Environmental Data Resources, Inc. or its affiliates. All other trademarks used herein are the property of their respective owners.

## EXECUTIVE SUMMARY

### DESCRIPTION

Environmental Data Resources, Inc.'s (EDR) City Directory Abstract is a screening tool designed to assist environmental professionals in evaluating potential liability on a target property resulting from past activities. EDR's City Directory Abstract includes a search and abstract of available city directory data. For each address, the directory lists the name of the corresponding occupant at five year intervals.

Business directories including city, cross reference and telephone directories were reviewed, if available, at approximately five year intervals for the years spanning 1920 through 2014. This report compiles information gathered in this review by geocoding the latitude and longitude of properties identified and gathering information about properties within 332 feet of the target property.

A summary of the information obtained is provided in the text of this report.

### RECORD SOURCES

EDR's Digital Archive combines historical directory listings from sources such as Cole Information and Dun & Bradstreet. These standard sources of property information complement and enhance each other to provide a more comprehensive report.

EDR is licensed to reproduce certain City Directory works by the copyright holders of those works. The purchaser of this EDR City Directory Report may include it in report(s) delivered to a customer. Reproduction of City Directories without permission of the publisher or licensed vendor may be a violation of copyright.

Data by

**infoUSA<sup>®</sup>**

Copyright©2008  
All Rights Reserved

### RESEARCH SUMMARY

The following research sources were consulted in the preparation of this report. An "X" indicates where information was identified in the source and provided in this report.

<u>Year</u>	<u>Source</u>	<u>TP</u>	<u>Adjoining</u>	<u>Text Abstract</u>	<u>Source Image</u>
2014	Cole Information Services	X	X	X	-
2009	Cole Information Services	-	X	X	-
	Cole Information Services	X	X	X	-
2006	Haines Company, Inc.	-	X	X	-
	Haines Company, Inc.	X	X	X	-
2004	Cole Information Services	-	X	X	-
	Cole Information Services	X	X	X	-
	Haines Company	-	-	-	-
	Haines Company	X	-	X	-
2003	Haines & Company	-	-	-	-
2001	Haines & Company, Inc.	-	-	-	-
2000	Haines & Company	-	X	X	-

## EXECUTIVE SUMMARY

<u>Year</u>	<u>Source</u>	<u>TP</u>	<u>Adjoining</u>	<u>Text Abstract</u>	<u>Source Image</u>
2000	Haines & Company	X	X	X	-
1999	Cole Information Services	-	X	X	-
	Cole Information Services	X	X	X	-
	Haines Company	-	-	-	-
	Haines Company	X	-	X	-
1996	GTE	-	-	-	-
1995	Pacific Bell	-	X	X	-
1994	Cole Information Services	-	X	X	-
	Cole Information Services	X	X	X	-
1992	PACIFIC BELL WHITE PAGES	-	-	-	-
1991	Pacific Bell	-	X	X	-
1990	Pacific Bell	-	X	X	-
	Pacific Bell	X	X	X	-
1986	Pacific Bell	-	X	X	-
	Pacific Bell	X	X	X	-
1985	Pacific Bell	-	-	-	-
1981	Pacific Telephone	-	X	X	-
	Pacific Telephone	X	X	X	-
1980	Pacific Telephone Co	-	-	-	-
1976	Pacific Telephone	-	X	X	-
1975	Pacific Telephone	-	-	-	-
1972	R. L. Polk & Co.	-	-	-	-
1971	Pacific Telephone	-	X	X	-
1970	Pacific Telephone	-	-	-	-
1969	Pacific Telephone	-	-	-	-
1967	Pacific Telephone	-	X	X	-
1966	Pacific Telephone	-	-	-	-
1965	GTE	-	-	-	-
1964	Pacific Telephone	-	-	-	-
1963	Pacific Telephone	-	-	-	-
1962	Pacific Telephone	-	X	X	-
1961	R. L. Polk & Co.	-	-	-	-
1960	Pacific Telephone	-	-	-	-
1958	Pacific Telephone	-	X	X	-
1957	Pacific Telephone	-	-	-	-
1956	Pacific Telephone	-	-	-	-
1955	R. L. Polk & Co.	-	-	-	-
1954	R. L. Polk & Co.	-	-	-	-
1952	Los Angeles Directory Co.	-	-	-	-
1951	Pacific Telephone & Telegraph Co.	-	X	X	-
1950	Pacific Telephone	-	-	-	-
1949	Los Angeles Directory Co.	-	-	-	-

## EXECUTIVE SUMMARY

<u>Year</u>	<u>Source</u>	<u>TP</u>	<u>Adjoining</u>	<u>Text Abstract</u>	<u>Source Image</u>
1948	Los Angeles Directory Co.	-	-	-	-
1947	Pacific Directory Co.	-	-	-	-
1946	Southern California Telephone Co	-	-	-	-
1945	The Glendale Directory Co.	-	-	-	-
1944	R. L. Polk & Co.	-	-	-	-
1942	Los Angeles Directory Co.	-	X	X	-
1940	Los Angeles Directory Co.	-	-	-	-
1939	Los Angeles Directory Co.	-	-	-	-
1938	Los Angeles Directory Company Publishers	-	-	-	-
1937	Los Angeles Directory Co.	-	X	X	-
1936	Los Angeles Directory Co.	-	-	-	-
1935	Los Angeles Directory Co.	-	-	-	-
1934	Los Angeles Directory Co.	-	-	-	-
1933	Los Angeles Directory Co.	-	X	X	-
1932	Los Angeles Directory Co.	-	-	-	-
1931	Los Angeles Directory Company Publishers	-	-	-	-
1930	Los Angeles Directory Co.	-	-	-	-
1929	Los Angeles Directory Co.	-	X	X	-
1928	Los Angeles Directory Co.	-	-	-	-
1927	Los Angeles Directory Co.	-	-	-	-
1926	Los Angeles Directory Co.	-	-	-	-
1925	Los Angeles Directory Co.	-	-	-	-
1924	Los Angeles Directory Co.	-	X	X	-
	Los Angeles Directory Co.	X	X	X	-
1923	Los Angeles Directory Co.	-	-	-	-
1921	Los Angeles Directory Co.	-	-	-	-
1920	Los Angeles Directory Co.	-	-	-	-

## EXECUTIVE SUMMARY

### **SELECTED ADDRESSES**

The following addresses were selected by the client, for EDR to research. An "X" indicates where information was identified.

<b><u>Address</u></b>	<b><u>Type</u></b>	<b><u>Findings</u></b>
4802 W HOLLYWOOD BLVD	Client Entered	
4804 W HOLLYWOOD BLVD	Client Entered	X
4806 W HOLLYWOOD BLVD	Client Entered	
4810 W HOLLYWOOD BLVD	Client Entered	X
4800 W HOLLYWOOD BLVD	Client Entered	X



## FINDINGS

### TARGET PROPERTY INFORMATION

#### ADDRESS

4800-4810 W Hollywood Blvd  
Los Angeles, CA 90027

#### FINDINGS DETAIL

Target Property research detail.

### HOLLYWOOD BLVD

#### **4800 HOLLYWOOD BLVD**

<u>Year</u>	<u>Uses</u>	<u>Source</u>
2014	BARNSDALL PARK	Cole Information Services
2006	BARNSDALL PK	Haines Company, Inc.
	BRNSDLL ADLT	Haines Company, Inc.
2000	BARNSDALL PARK HOLLYHOCK HOUSE	Haines & Company
	BARNSDALL PK ARTS	Haines & Company
	HOLLYHOCK HOUSE	Haines & Company
	LA CTY CULTRL ARTS	Haines & Company
1999	BARNSDALL PARK ARTS & CRAFTS CENTER	Cole Information Services
	BARNSDALL PARK HOLLYHOCK HOUSE	Cole Information Services
	HOLLYHOCK HOUSE	Cole Information Services
	LOS ANGELES CITY OF CULTURAL AFFAIRS DEPARTMENT	Cole Information Services
1994	BARNSDALL PARK ARTS CTR	Cole Information Services
	HOLLYHOCK HOUSE	Cole Information Services
1990	BARNSDALL PARK ARTS & CRAFTS CENTER	Pacific Bell
	HOLLYHOCK HOUSE	Pacific Bell
1986	BARNSDALL PARK	Pacific Bell
	HOLLYHOCK HOUSE	Pacific Bell
1981	BARDALL PARK	Pacific Telephone
	HOLLYHOCK HOUSE	Pacific Telephone
	JUNIOR ARTS CENTER	Pacific Telephone
	MUNICIPAL ARTS GALLERY	Pacific Telephone
1924	KNOWLES Jos J r	Los Angeles Directory Co.

## FINDINGS

### 4804 HOLLYWOOD BLVD

<u>Year</u>	<u>Uses</u>	<u>Source</u>
2014	BARNSDALL PARK	Cole Information Services
	MUNICIPAL ARTS GALLERY	Cole Information Services
2009	BARNSDALL PARK	Cole Information Services
	MUNICIPAL ARTS GALLERY	Cole Information Services
2006	ASSOCTS	Haines Company, Inc.
	BARNSDALLPK	Haines Company, Inc.
	GALLERY	Haines Company, Inc.
	LA MUNI ART GLRY	Haines Company, Inc.
	MUNI ARTS GLLRY	Haines Company, Inc.
	MUNICIPALARTS	Haines Company, Inc.
	PROGRAM INFO	Haines Company, Inc.
2004	LOS ANGELES MUNICIPAL ART GLRY	Cole Information Services
2000	BARNSDALL PARK MUNI ARTS PRGRM	Haines & Company
	BARNSDALL PK GALLERY	Haines & Company
	LA CTY CULTRL MUNI ART GALLERY	Haines & Company
	LA MUNI ART GALLERY	Haines & Company
	MUNICIPAL ARTS	Haines & Company
1999	BARNSDALL PARK MUNICIPAL ARTS GALLERY	Cole Information Services
	LOS ANGELES CITY OF CNVNTION CTRER OFFICES CLTR	Cole Information Services
	LOS ANGELES CITY OF CNVNTION CTRER OFFICES DISA	Cole Information Services
	LOS ANGELES CITY OF CNVNTION CTRER OFFICES ERTH	Cole Information Services
	LOS ANGELES CITY OF CULTURAL AFFAIRS DEPARTMENT	Cole Information Services
	LOS ANGELES MUNICIPAL ART GALLERY ASSOCIATES	Cole Information Services
	MUNICIPAL ARTS GALLERY	Cole Information Services
1994	BARNSDALL PARK GALLERY THEATRE	Cole Information Services
	BARNSDALL PARK MUNICIPAL ARTS	Cole Information Services
	LOS ANGELES MUNICIPAL ART	Cole Information Services
1990	BARNSDALL PARK ARTS & CRAFTS CENTER	Pacific Bell
	LOS ANGELES MUNICIPAL ART GALLERY ASSOCIATES	Pacific Bell
	MUNICIPAL ARTS GALLERY	Pacific Bell

## FINDINGS

### 4808 HOLLYWOOD BLVD

<u>Year</u>	<u>Uses</u>	<u>Source</u>
2000	FRIENDS OF HOLLYHOCK HOUSE	Haines & Company
1999	FRIENDS OF HOLLYHOCK HOUSE	Cole Information Services
1990	SOCIETY OF ARCHITECTURAL HISTORIAN	Pacific Bell
1986	SOCIETY OF ARCHITECTURAL HISTORIAN	Pacific Bell
1924	MARTIN A W carp r	Los Angeles Directory Co.

### 4810 HOLLYWOOD BLVD

<u>Year</u>	<u>Uses</u>	<u>Source</u>
2014	MILLIDRED MOGUMBO	Cole Information Services
2000	XXXX	Haines & Company

### W HOLLYWOOD BLVD

#### 4800 W HOLLYWOOD BLVD

<u>Year</u>	<u>Uses</u>	<u>Source</u>
2006	BARNSDALL PK	Haines Company, Inc.
	BRNSDLL ADLT	Haines Company, Inc.
2000	BARNSDALL PARK HOLLYHOCK HOUSE	Haines & Company
	BARNSDALL PK ARTS	Haines & Company
	HOLLYHOCK HOUSE	Haines & Company
	LA CTY CULTRL ARTS	Haines & Company
1990	BARNSDALL PARK ARTS & CRAFTS CENTER	Pacific Bell
	HOLLYHOCK HOUSE	Pacific Bell
1986	BARNSDALL PARK	Pacific Bell
	HOLLYHOCK HOUSE	Pacific Bell
1981	BARDALL PARK	Pacific Telephone
	HOLLYHOCK HOUSE	Pacific Telephone
	JUNIOR ARTS CENTER	Pacific Telephone
	MUNICIPAL ARTS GALLERY	Pacific Telephone
1924	KNOWLES Jos J r	Los Angeles Directory Co.

#### 4802 W HOLLYWOOD BLVD

<u>Year</u>	<u>Uses</u>	<u>Source</u>
-------------	-------------	---------------

#### 4804 W HOLLYWOOD BLVD

<u>Year</u>	<u>Uses</u>	<u>Source</u>
2006	ASSOCTS	Haines Company, Inc.

## FINDINGS

<u>Year</u>	<u>Uses</u>	<u>Source</u>
2006	BARNSDALLPK	Haines Company, Inc.
	GALLERY	Haines Company, Inc.
	LA MUNI ART GLRY	Haines Company, Inc.
	MUNI ARTS GLLRY	Haines Company, Inc.
	MUNICIPALARTS	Haines Company, Inc.
	PROGRAM INFO	Haines Company, Inc.
2000	BARNSDALL PARK MUNI ARTS PRGRM	Haines & Company
	BARNSDALL PK GALLERY	Haines & Company
	LA CTY CULTRL MUNI ART GALLERY	Haines & Company
	LA MUNI ART GALLERY	Haines & Company
	MUNICIPAL ARTS	Haines & Company
1990	BARNSDALL PARK ARTS & CRAFTS CENTER	Pacific Bell
	LOS ANGELES MUNICIPAL ART GALLERY ASSOCIATES	Pacific Bell
	MUNICIPAL ARTS GALLERY	Pacific Bell

### 4806 W HOLLYWOOD BLVD

<u>Year</u>	<u>Uses</u>	<u>Source</u>
-------------	-------------	---------------

### 4810 W HOLLYWOOD BLVD

<u>Year</u>	<u>Uses</u>	<u>Source</u>
2000	XXXX	Haines & Company

## FINDINGS

### ADJOINING PROPERTY DETAIL

The following Adjoining Property addresses were researched for this report. Detailed findings are provided for each address.

#### **BERENDO ST N**

##### **1720 BERENDO ST N**

<u>Year</u>	<u>Uses</u>	<u>Source</u>
1951	N Berendo Hickey V L r	Pacific Telephone & Telegraph Co.

##### **1721 BERENDO ST N**

<u>Year</u>	<u>Uses</u>	<u>Source</u>
1951	N Berendo Purdy Rose r	Pacific Telephone & Telegraph Co.

##### **1722 BERENDO ST N**

<u>Year</u>	<u>Uses</u>	<u>Source</u>
1951	N Berendo Crowell Clifton R r	Pacific Telephone & Telegraph Co.
	N Berendo Tremblay Barbara Ann r	Pacific Telephone & Telegraph Co.

##### **1724 BERENDO ST N**

<u>Year</u>	<u>Uses</u>	<u>Source</u>
1951	N Berendo Petty Ford r	Pacific Telephone & Telegraph Co.
	N Berendo Warren Alma Klaudine r	Pacific Telephone & Telegraph Co.

##### **1725 BERENDO ST N**

<u>Year</u>	<u>Uses</u>	<u>Source</u>
1951	N Berendo Ouimette Chas F	Pacific Telephone & Telegraph Co.
	N Berendo Ballard Claude N	Pacific Telephone & Telegraph Co.

##### **1730 BERENDO ST N**

<u>Year</u>	<u>Uses</u>	<u>Source</u>
1951	N Berendo Tremblay Rose H r	Pacific Telephone & Telegraph Co.
	N Berendo Brown Leonard K r	Pacific Telephone & Telegraph Co.

##### **1731 BERENDO ST N**

<u>Year</u>	<u>Uses</u>	<u>Source</u>
1951	N Berendo Morrison Geo O r	Pacific Telephone & Telegraph Co.
	N Berendo True Wm r	Pacific Telephone & Telegraph Co.

## FINDINGS

### 1734 BERENDO ST N

<u>Year</u>	<u>Uses</u>	<u>Source</u>
1951	N Berendo Sherburne Mary J r	Pacific Telephone & Telegraph Co.

### 1735 BERENDO ST N

<u>Year</u>	<u>Uses</u>	<u>Source</u>
1951	N Berendo Hamilton Juliet V r	Pacific Telephone & Telegraph Co.
	N Berendo Ryland Edwin P Rev r	Pacific Telephone & Telegraph Co.

### 1736 BERENDO ST N

<u>Year</u>	<u>Uses</u>	<u>Source</u>
1951	N Berendo Boyer Francis L r	Pacific Telephone & Telegraph Co.

### 1737 BERENDO ST N

<u>Year</u>	<u>Uses</u>	<u>Source</u>
1951	N Berendo Foulkes Frank J Jr r	Pacific Telephone & Telegraph Co.

### 1738 BERENDO ST N

<u>Year</u>	<u>Uses</u>	<u>Source</u>
1951	N Berendo Phillips Marjorie Marie r	Pacific Telephone & Telegraph Co.

### 1741 BERENDO ST N

<u>Year</u>	<u>Uses</u>	<u>Source</u>
1951	N Berendo Johnson Alice E r	Pacific Telephone & Telegraph Co.

### 1744 BERENDO ST N

<u>Year</u>	<u>Uses</u>	<u>Source</u>
1951	N Berendo Klingensmith Paul A r	Pacific Telephone & Telegraph Co.

### 1745 BERENDO ST N

<u>Year</u>	<u>Uses</u>	<u>Source</u>
1951	N Berendo Fletcher Bernice Mrs r	Pacific Telephone & Telegraph Co.

## HOLLYWOOD

### 4815 HOLLYWOOD

<u>Year</u>	<u>Uses</u>	<u>Source</u>
1981	FERGUSON JAS T MD	Pacific Telephone
1967	Andrews Philip MD	Pacific Telephone
	Dunn David DDS	Pacific Telephone
	Fiske Claude E	Pacific Telephone
	Fosmire Helene	Pacific Telephone

## FINDINGS

<u>Year</u>	<u>Uses</u>	<u>Source</u>
1967	Goff Henry C MD	Pacific Telephone
	Kallejian Verne J Ph D	Pacific Telephone
	Kaufman Edw psychiatric social wrkr	Pacific Telephone
	Labin Albert MD	Pacific Telephone
	Raska Ruth H	Pacific Telephone
	Rosberg Jack psychlgst	Pacific Telephone
	Schneider Rea M MD	Pacific Telephone
	Ziegler Frederick MD	Pacific Telephone
1962	Dunn David DDS	Pacific Telephone
	EDGEMONT PHYSICAL THERAPY CENTER	Pacific Telephone
	Edgemont Psychotherapy Serv	Pacific Telephone
	Fiske Claude E	Pacific Telephone
	Goff Henry C MD	Pacific Telephone
	Isaacs Arnold Edgemont Physical Therapy Center	Pacific Telephone
	Kallejian Verne J Ph D	Pacific Telephone
	Llanos Miguel A MD	Pacific Telephone
	Raska Ruth H	Pacific Telephone
	Sampliner Robt B MD	Pacific Telephone
	Schneider Ray M MD	Pacific Telephone
	Wexler Jay Edgemont Physical Therapy Center	Pacific Telephone

### 4841 HOLLYWOOD

<u>Year</u>	<u>Uses</u>	<u>Source</u>
1990	EDGEMONT HOSPITAL	Pacific Bell
1967	EDGEMONT HOSPITAL	Pacific Telephone

### HOLLYWOOD BL HOL

### 4773 HOLLYWOOD BL HOL

<u>Year</u>	<u>Uses</u>	<u>Source</u>
1990	ALL MEMBERSHIP AND INSURANCE SALES & SERVICES CALL DISTRICT OFFICES	Pacific Bell

### HOLLYWOOD BLVD

### 4748 HOLLYWOOD BLVD

<u>Year</u>	<u>Uses</u>	<u>Source</u>
2000	XXXX	Haines & Company

## FINDINGS

<u>Year</u>	<u>Uses</u>	<u>Source</u>
1999	MORRISON KNUDSEN CORPORATION	Cole Information Services

### 4749 HOLLYWOOD BLVD

<u>Year</u>	<u>Uses</u>	<u>Source</u>
1951	Hollywd General Petroleum Corp Hollywood BI & New Hampshire	Pacific Telephone & Telegraph Co.
1937	Zangle Robt L Frances gas sta Chalker Louis C auto repr	Los Angeles Directory Co. Los Angeles Directory Co.
1933	KIMBALL Jesse B Julia gas sta	Los Angeles Directory Co.
1929	WHITE Edw Lula gas sta Chalker Louis G auto repr Bowles S Raymond hatteries	Los Angeles Directory Co. Los Angeles Directory Co. Los Angeles Directory Co.
1924	Mc GRAW Danl H auto serv sta	Los Angeles Directory Co.

### 4751 HOLLYWOOD BLVD

<u>Year</u>	<u>Uses</u>	<u>Source</u>
2000	XXXX	Haines & Company

### 4753 HOLLYWOOD BLVD

<u>Year</u>	<u>Uses</u>	<u>Source</u>
1937	Terrell Maverick Gladys writer	Los Angeles Directory Co.
1933	TERRELL Maverick writer Crow Harold bkpr	Los Angeles Directory Co. Los Angeles Directory Co.
1929	EVANS Will F Laura paint	Los Angeles Directory Co.

### 4757 HOLLYWOOD BLVD

<u>Year</u>	<u>Uses</u>	<u>Source</u>
1951	Hollywd Medical Arts Corp Ford Petty Los Feliz Brkrs Petty Ford Los Feliz Brokers Hollywd Los Feliz Brokers	Pacific Telephone & Telegraph Co. Pacific Telephone & Telegraph Co. Pacific Telephone & Telegraph Co. Pacific Telephone & Telegraph Co. Pacific Telephone & Telegraph Co.
1937	Bonaparte Dickia drugs	Los Angeles Directory Co.
1933	Bonapartian Dickie Mrs rugs	Los Angeles Directory Co.
1929	Bonapartian Haig K drugs	Los Angeles Directory Co.
1924	Romer Chas tailor JENNINGS Wm H rest	Los Angeles Directory Co. Los Angeles Directory Co.



## FINDINGS

### 4759 HOLLYWOOD BLVD

<u>Year</u>	<u>Uses</u>	<u>Source</u>
2014	CENTRO CRISITANO PENTECOSTAL	Cole Information Services
2009	CENTRO CRISTIANO PENTECOSTAL	Cole Information Services
	NATIONWIDE WRELESS SERVCSNC	Cole Information Services
2006	CENTROCRISTIANO	Haines Company, Inc.
	PENTECOS	Haines Company, Inc.
	CENTRO CRISTIANO	Haines Company, Inc.
	PENTECOSTAL	Haines Company, Inc.
	OLYMPIC	Haines Company, Inc.
	ELECTRONICS	Haines Company, Inc.
	PC WIRE	Haines Company, Inc.
2004	PC WIRE CO	Cole Information Services
	CENTRO CRISTIANO PENTECOSTAL	Cole Information Services
	NTIONWIDE WIRELESS SERVICES	Cole Information Services
	SANTOS OMAR	Cole Information Services
	CESAR ORTIZ	Cole Information Services
	NATIONWIDE WIRELESS INC	Cole Information Services
	NATIONWIDE PAGING & CELLULAR	Cole Information Services
2000	CENTRO CRISTIANO	Haines & Company
	NATIONWDE PAGING & CELLULAR	Haines & Company
	OLYMPIC ELECTRONICS	Haines & Company
	SATURN TEL SERVICES	Haines & Company
	STAURN TEL SERVICE	Haines & Company
1999	NATIONWIDE PAGING & CELLULAR	Cole Information Services
	CENTRO CRISTIANO PENTECOSTAL	Cole Information Services
	SATURN TEL SERVICES	Cole Information Services
	STAURN TEL SERVICE	Cole Information Services
	HABBM	Cole Information Services
	ALVIN CASTRO	Cole Information Services
1994	LOS ANGELES COUNTY MENTAL HLTH	Cole Information Services
1990	CHIP-IN	Pacific Bell
1951	Hollywd Medical Arts Bldg	Pacific Telephone & Telegraph Co.
	Keislar Henry D MD	Pacific Telephone & Telegraph Co.
	Elterman David I DDS	Pacific Telephone & Telegraph Co.
	Scott Walter orthpdc surgn	Pacific Telephone & Telegraph Co.
	Young H Mark MD	Pacific Telephone & Telegraph Co.
	Young Mark MD	Pacific Telephone & Telegraph Co.
	Marxmiller Harry G MD	Pacific Telephone & Telegraph Co.

## FINDINGS

<u>Year</u>	<u>Uses</u>	<u>Source</u>
1951	Bushnell Lowell F MD	Pacific Telephone & Telegraph Co.
	Hollywd BI Clark W A Const Co	Pacific Telephone & Telegraph Co.
	Hollywd BI Clark W A Const Co	Pacific Telephone & Telegraph Co.
	Hollywd BI Clark W A Const Co	Pacific Telephone & Telegraph Co.
	Hollywd BI Clark W A Const Co	Pacific Telephone & Telegraph Co.
	Hollywd BI Corey Douglas Q PhD clinical psychlgst	Pacific Telephone & Telegraph Co.
	Hollywd BI Taylor Robt M psychlgst	Pacific Telephone & Telegraph Co.
1942	Donat Leroy W Emojean optom	Los Angeles Directory Co.
	Gaylor Lawrence E Grace chiropractor	Los Angeles Directory Co.
	Marxmiller Harry G phys	Los Angeles Directory Co.
	Medical Arta Building	Los Angeles Directory Co.
	REED Arth G chiropractor	Los Angeles Directory Co.
	Ribo Nichol M Betty L phys	Los Angeles Directory Co.
	Van Degrit Paul D osteo	Los Angeles Directory Co.
1937	MEDICAL Arts Building	Los Angeles Directory Co.
	CONLY Carl E Edna J phys	Los Angeles Directory Co.
	DYER Eug H dentist	Los Angeles Directory Co.
	GLAZIER Corydon J dentist	Los Angeles Directory Co.
	Marxmiller Harry G phys	Los Angeles Directory Co.
1933	Boller Stanley Beulah phys	Los Angeles Directory Co.
	Bonapartian Hajgaz K pharmacy	Los Angeles Directory Co.
	CONN Carl E Edna phys	Los Angeles Directory Co.
	Marxmiller Harry G Edna phys	Los Angeles Directory Co.
	Medical Arts Building	Los Angeles Directory Co.
	Riggle Harry L dentist	Los Angeles Directory Co.
	SMITH R Nichol phys	Los Angeles Directory Co.
1929	BOLLER Stanley phys	Los Angeles Directory Co.
	CONN Carl E Edna phys	Los Angeles Directory Co.
	KLEIN John M J Perry phys	Los Angeles Directory Co.
	LEWIS R Llewellyn Georgia phys	Los Angeles Directory Co.
	Marxmiller Harry G Edna phys	Los Angeles Directory Co.
	Medical Arts Building	Los Angeles Directory Co.
	Miskels Frank J N Delia phy	Los Angeles Directory Co.
	Riggle Harry L dentist	Los Angeles Directory Co.
	SMITH R Nichol Eliz phys	Los Angeles Directory Co.
	Snow Corydon G phys	Los Angeles Directory Co.
	Tinney Chas M Alda M phys	Los Angeles Directory Co.

## FINDINGS

<u>Year</u>	<u>Uses</u>	<u>Source</u>
1924	CUNNINGHAM John J Costello & Cunningham h	Los Angeles Directory Co.

### 4763 HOLLYWOOD BLVD

<u>Year</u>	<u>Uses</u>	<u>Source</u>
1924	CURTICE LLOYD CO Lloyd L Curtice Real Estate Rentals Loans and Insurance	Los Angeles Directory Co.

### 4767 HOLLYWOOD BLVD

<u>Year</u>	<u>Uses</u>	<u>Source</u>
1951	Hollywd Brenneman Robt C Jr r	Pacific Telephone & Telegraph Co.
	Hollywd Ruff R H r	Pacific Telephone & Telegraph Co.
1942	Ortman Loretta C wid J H	Los Angeles Directory Co.
1937	Forysth Alice wid Patk	Los Angeles Directory Co.
	ORTMAN Loretto C wid J H	Los Angeles Directory Co.
	THOMAS Edw studiowkr	Los Angeles Directory Co.
1933	FORSYTHE Alice Mrs	Los Angeles Directory Co.
	HAYES Norman slsmn	Los Angeles Directory Co.
	ORTMANN Loretta C Mrs	Los Angeles Directory Co.
	THOMAS Edw studiowkr	Los Angeles Directory Co.
	WILLIAMS Mary Mrs	Los Angeles Directory Co.
1929	FORSYTH Alice wid Patk	Los Angeles Directory Co.
	ORTMANN Dorothy	Los Angeles Directory Co.
	THOMAS Edw actor r	Los Angeles Directory Co.
	WILLIAMS Mary W wid Jas r	Los Angeles Directory Co.
1924	Earley Anna Mrs steno r	Los Angeles Directory Co.
	Erley Jos r	Los Angeles Directory Co.
	FARRELL Julia Mrs h	Los Angeles Directory Co.
	Holbeck Calista r	Los Angeles Directory Co.
	SCHULTZ Brents L firemn L A F D r	Los Angeles Directory Co.
	Wade Bessie L actor r	Los Angeles Directory Co.
	r	Los Angeles Directory Co.

### 4772 HOLLYWOOD BLVD

<u>Year</u>	<u>Uses</u>	<u>Source</u>
2004	ADVOCATES OF ARTCILE	Cole Information Services

### 4773 HOLLYWOOD BLVD

<u>Year</u>	<u>Uses</u>	<u>Source</u>
2014	CENTER FOR INQUIRY	Cole Information Services
2009	CENTER FOR INQUIRY WEST	Cole Information Services

## FINDINGS

<u>Year</u>	<u>Uses</u>	<u>Source</u>
2009	LOS ANGELES PRESS CLUB	Cole Information Services
2006	CENTERFOR	Haines Company, Inc.
	INQUIRERYWEST	Haines Company, Inc.
	SECULAR	Haines Company, Inc.
	ORGANIZATION	Haines Company, Inc.
	SOBRIETY	Haines Company, Inc.
	THE STEVE ALLEN	Haines Company, Inc.
	THEATRE	Haines Company, Inc.
2004	ATHEISTS UNITED	Cole Information Services
	SAVE OUR SELVES INTERNATIONAL	Cole Information Services
	OCCUPANT UNKNOWN	Cole Information Services
2000	SHEA Kiewil	Haines & Company
1999	SHEA KIEWIT KENNY	Cole Information Services
1994	PARSONS, DILLING	Cole Information Services
	PARSONS DILLINGHAM	Cole Information Services
	SHEA KIEWIT KENNY	Cole Information Services
1990	ALL MEMBERSHIP AND INSURANCE SALES & SERVICES CALL	Pacific Bell
	ALL MEMBERSHIP AND INSURANCE SALES & SERVICES CALL	Pacific Bell
1986	ALL MEMBERSHIP AND INSURANCE SALES & SERVICE CALL DISTRICT OFFICES	Pacific Bell
1942	FREDERICKS Geo	Los Angeles Directory Co.
1937	GRAY Mary Mrs	Los Angeles Directory Co.
	Johanson Dorothy	Los Angeles Directory Co.
	JOHNSON Nels H Anna	Los Angeles Directory Co.
	JONES Edw clk	Los Angeles Directory Co.
	KELLY Orval G studiowkr	Los Angeles Directory Co.
	KNUTSON Alf Antonia news dlr	Los Angeles Directory Co.
	KNUTSON Antonia Mrs masseuse	Los Angeles Directory Co.
1933	DONOVAN Michl J Marie actor	Los Angeles Directory Co.
	Enticknap Lillian Mrs clk	Los Angeles Directory Co.
	Enticknap Matie smstrs	Los Angeles Directory Co.
	ROGERS Buddie meat ctr	Los Angeles Directory Co.
	SCHMIDT Kath beauty opr	Los Angeles Directory Co.
	Tysen Al auto repr	Los Angeles Directory Co.
	Yanish Jos slsmn	Los Angeles Directory Co.
1929	BURRIS Clyde	Los Angeles Directory Co.
	SEARL Eulah Mrs r	Los Angeles Directory Co.

## FINDINGS

<u>Year</u>	<u>Uses</u>	<u>Source</u>
1929	Tedhford Wm r	Los Angeles Directory Co.

### 4778 HOLLYWOOD BLVD

<u>Year</u>	<u>Uses</u>	<u>Source</u>
1924	Mc WILLIAMS Geo E slsmn h	Los Angeles Directory Co.

### 4801 HOLLYWOOD BLVD

<u>Year</u>	<u>Uses</u>	<u>Source</u>
1933	Lareno Ricbd actor	Los Angeles Directory Co.

### 4803 HOLLYWOOD BLVD

<u>Year</u>	<u>Uses</u>	<u>Source</u>
1951	Hollywd	Pacific Telephone & Telegraph Co.
	Gilson Stanley r	Pacific Telephone & Telegraph Co.
	Yankosky Jos r	Pacific Telephone & Telegraph Co.
1937	Sandoval Fernando Adela slsmn	Los Angeles Directory Co.
1929	Weigle Lewis A slsmn Eastern Outfitting Co r	Los Angeles Directory Co.
	Dugger Pearl L Mrs	Los Angeles Directory Co.
	CROSBY Pearl M	Los Angeles Directory Co.
1924	Aarrestad Eric auto opr r	Los Angeles Directory Co.
	Hagg Albt r	Los Angeles Directory Co.
	JENSEN Anton carp r	Los Angeles Directory Co.
	KANE John A clk r	Los Angeles Directory Co.
	Peffer Raymond auto opr r	Los Angeles Directory Co.
	QUINN Jas clk r	Los Angeles Directory Co.
	SCHREIBER Mauice r	Los Angeles Directory Co.
	Schulte Herman plumber r	Los Angeles Directory Co.
	Schutze Don sprayer r	Los Angeles Directory Co.
	SMITH Chas G carp r	Los Angeles Directory Co.
	TEMPLE Edna Mrs r	Los Angeles Directory Co.
	THOMAS Chas N	Los Angeles Directory Co.
	THOMAS Josephine E Mrs h	Los Angeles Directory Co.
	Vepreck Louis electr r	Los Angeles Directory Co.
	Wallmann Geo R bkpr r	Los Angeles Directory Co.

### 4809 HOLLYWOOD BLVD

<u>Year</u>	<u>Uses</u>	<u>Source</u>
2000	LA CTY CULTRL HOLLYHOCK HOUSE	Haines & Company
	LA CTY CULTRL SLIDE REGISTRY	Haines & Company

## FINDINGS

<u>Year</u>	<u>Uses</u>	<u>Source</u>
1999	LOS ANGELES CITY OF CNVNTION CTRER OFFICES CLTR	Cole Information Services
1994	BARNSDALL PARK HOLLYHOCK HOUSE	Cole Information Services
	WILLIAM LEADER MD	Cole Information Services
	LEADER PSYCHIATRIC GROUP INC	Cole Information Services
1990	EXODUS RECOVERY SYSTEMS	Pacific Bell
	YOUNG FRANK R MD	Pacific Bell
1981	LIESHEIM MARIA	Pacific Telephone
1958	Abbotsford Arms	Pacific Telephone
1951	Hollywd Abbotsford Arms	Pacific Telephone & Telegraph Co.
	Munson B M Mrs r	Pacific Telephone & Telegraph Co.
	Krouskop Dorothy B r	Pacific Telephone & Telegraph Co.
	Butz Leora r	Pacific Telephone & Telegraph Co.
	Dunbar Marie G r	Pacific Telephone & Telegraph Co.
	Avery Ruth L r	Pacific Telephone & Telegraph Co.
	Caldwell Elvina M	Pacific Telephone & Telegraph Co.
	Carvell Frances Sigler r	Pacific Telephone & Telegraph Co.
	Callahan Helen L r	Pacific Telephone & Telegraph Co.
1942	Abbotford Arms Apartments	Los Angeles Directory Co.
	Abbottsford Arms Apartments	Los Angeles Directory Co.
	ALLAN Sledge	Los Angeles Directory Co.
	Bennett Lloyd	Los Angeles Directory Co.
	BLACK Wm Clara	Los Angeles Directory Co.
	BURKHARD Chas H Dorothy	Los Angeles Directory Co.
	CARNEY Helen usher	Los Angeles Directory Co.
	COPELAND Frank Jane	Los Angeles Directory Co.
	Drackert Geo A servmn Gordon Warren	Los Angeles Directory Co.
	Drackert Robt Servmn Gordon Warren	Los Angeles Directory Co.
	FARLEY Robt	Los Angeles Directory Co.
	FERGUSON Van	Los Angeles Directory Co.
	Fudge Teresa Mrs waiter	Los Angeles Directory Co.
	Gage L A	Los Angeles Directory Co.
	Lazar Frank	Los Angeles Directory Co.
	MOORE John	Los Angeles Directory Co.
	Munson Bess Mrs	Los Angeles Directory Co.
	Ransome Ethel	Los Angeles Directory Co.
	Rathbum Edith Mrs	Los Angeles Directory Co.
	Reddick E C	Los Angeles Directory Co.

## FINDINGS

<u>Year</u>	<u>Uses</u>	<u>Source</u>
1942	ROSS Thos	Los Angeles Directory Co.
	Scott Kenneth	Los Angeles Directory Co.
	SMITH Thos C clk	Los Angeles Directory Co.
	Steiner Elvina M beauty shop	Los Angeles Directory Co.
	Stuart Betty	Los Angeles Directory Co.
	VALENTINE Gainey	Los Angeles Directory Co.
1937	Abbottsford Arms Apartments	Los Angeles Directory Co.
	BURKE Herbt H wrapper	Los Angeles Directory Co.
	BURKE Ja Jan	Los Angeles Directory Co.
	BURKHARD Chas Dorothy pntr	Los Angeles Directory Co.
	ENGBERG Carl G carp	Los Angeles Directory Co.
	Fulmore Doris beauty opr	Los Angeles Directory Co.
	Fulmore Gao R driver	Los Angeles Directory Co.
	Greenewald Helen slswn	Los Angeles Directory Co.
	Grinaldi Rafael N composer	Los Angeles Directory Co.
	Hubble Richd S Bessie	Los Angeles Directory Co.
	Huff Lenore Mrs mgr Abbottsford Arms Apts	Los Angeles Directory Co.
	Huff Warren Lenore	Los Angeles Directory Co.
	Hunt Clarence	Los Angeles Directory Co.
	Hunt Jane Mrs sten	Los Angeles Directory Co.
	Kaufos Helen Mrs	Los Angeles Directory Co.
	Le Brandt Gertrude Mrs actor	Los Angeles Directory Co.
	Marquard Harry W slsmn	Los Angeles Directory Co.
	Mc Ellroy Mardeen beauty opr	Los Angeles Directory Co.
	Miadinov Anton studiowkr	Los Angeles Directory Co.
	Munson Bess Mrs drsmkr	Los Angeles Directory Co.
	NOWAK Grace Mrs	Los Angeles Directory Co.
	NOWAK Phylis A slswn	Los Angeles Directory Co.
	Seymour Eulth	Los Angeles Directory Co.
	TOWNSEND Mary M Mrs	Los Angeles Directory Co.
	Wentz Roby clk	Los Angeles Directory Co.
	WHITE Albt E Dora E auto pntr	Los Angeles Directory Co.
1933	Abbottsford Arms Apartments	Los Angeles Directory Co.
	ALLEN Price Mrs	Los Angeles Directory Co.
	COLE June beauty opr	Los Angeles Directory Co.
	Laren Ricardo actor	Los Angeles Directory Co.
	Lever Grace slswn	Los Angeles Directory Co.
	Michaelson Fannie slswn	Los Angeles Directory Co.

## FINDINGS

<u>Year</u>	<u>Uses</u>	<u>Source</u>
1933	MILLER Julia P Mrs	Los Angeles Directory Co.
	Rigg Robt W Agnes mgr Abbottsford Arms Apts	Los Angeles Directory Co.
	Valet Edw	Los Angeles Directory Co.
	Wilson Geo H Pearl slsmn Haxol Inc	Los Angeles Directory Co.
1929	MACKIE Arch	Los Angeles Directory Co.
	MILLER Maude Mrs slsldy	Los Angeles Directory Co.
	Ormsby Mary Mrs	Los Angeles Directory Co.
	PRICE Eleanor sten r	Los Angeles Directory Co.
	PRICE Nell nurse h	Los Angeles Directory Co.
	PRICE Stella Mrs h	Los Angeles Directory Co.
	REID Emily h	Los Angeles Directory Co.
	Rigg Agnes Mrs apts	Los Angeles Directory Co.
	RIGGS Robt W Agnes h	Los Angeles Directory Co.
	SHARP Ira C h	Los Angeles Directory Co.
	SHARP Kathryn Mrs C S pract h	Los Angeles Directory Co.
	Sharrock Robt h	Los Angeles Directory Co.
	SMITH Cora clk r	Los Angeles Directory Co.
	Tidball Florence Mrs h	Los Angeles Directory Co.
	WEBSTER Pearl tchr h	Los Angeles Directory Co.
	WOLF Annie Mrs h	Los Angeles Directory Co.
	Abbotsford Arms Apartments	Los Angeles Directory Co.
	Cutten Adelaide Mrs	Los Angeles Directory Co.
	DIX F E Mrs	Los Angeles Directory Co.
	DIX Kenneth mot pic dir	Los Angeles Directory Co.
	EVANS Phylis	Los Angeles Directory Co.
	Gendron Anna Mrs	Los Angeles Directory Co.
	HUNTER Wm	Los Angeles Directory Co.
	Lacosto Bruno	Los Angeles Directory Co.
	Langelo Ragano slsldy	Los Angeles Directory Co.
	Larman Carl Blanche electn	Los Angeles Directory Co.
1924	George Caroline sec r	Los Angeles Directory Co.
	HUNT Wm D Mackie & Hunt h	Los Angeles Directory Co.
	HUNTER & Mackie apts	Los Angeles Directory Co.
	r	Los Angeles Directory Co.
	h	Los Angeles Directory Co.
	STEINER Charlotte Mrs r	Los Angeles Directory Co.
	THOMPSON John camera man r	Los Angeles Directory Co.



## FINDINGS

<u>Year</u>	<u>Uses</u>	<u>Source</u>
1924	Abbotsford Arms A M Mackie W G Hunter apts	Los Angeles Directory Co.
	Blalock Eugene M sls dept Van Camp Sea Food Co r	Los Angeles Directory Co.
	Breyer J P Mrs r	Los Angeles Directory Co.
	BRUCE Margt W r	Los Angeles Directory Co.
	BRUCE Wm H h	Los Angeles Directory Co.
	Clavell Geo E auto mech r	Los Angeles Directory Co.
	DRUM John W slsmn Film Booking Offices r	Los Angeles Directory Co.
	George Alice Mrs r	Los Angeles Directory Co.

### 4811 HOLLYWOOD BLVD

<u>Year</u>	<u>Uses</u>	<u>Source</u>
1951	Hollywd Nelson Nels V rl est	Pacific Telephone & Telegraph Co.
1942	GREAVES Geo A Margt C real est	Los Angeles Directory Co.

### 4812 HOLLYWOOD BLVD

<u>Year</u>	<u>Uses</u>	<u>Source</u>
2014	REGINA MCCLENDON	Cole Information Services

### 4814 HOLLYWOOD BLVD

<u>Year</u>	<u>Uses</u>	<u>Source</u>
2014	BARNSDALL PARK	Cole Information Services
	JUNIOR ARTS CENTER	Cole Information Services
2009	FRIENDS OF THE JNR ARTS CENTER	Cole Information Services
	THE JUNIOR ARTS CENTER	Cole Information Services
2006	JUNIORARTS	Haines Company, Inc.
	CENTER	Haines Company, Inc.
2000	LA CTY CULTRL JR CT	Haines & Company
	JUNIOR ARTS CTR	Haines & Company
	FRIENDS OF THE JUNIOR ARTS CTR	Haines & Company
	BARNSDALL PK JR ART	Haines & Company
1999	BARNSDALL PARK JUNIOR ARTS CENTER	Cole Information Services
	FRIENDS OF THE JUNIOR ARTS CENTER	Cole Information Services
	JUNIOR ARTS CENTER	Cole Information Services
	LOS ANGELES CITY OF CULTURAL AFFAIRS DEPARTMENT	Cole Information Services
1994	BARNSDALL PARK JUNIOR ARTS CTR	Cole Information Services
	FRIENDS OF THE JUNIOR ARTS CTR	Cole Information Services

## FINDINGS

<u>Year</u>	<u>Uses</u>	<u>Source</u>
1990	JUNIOR ARTS CENTER	Pacific Bell
	BARNSDALL PARK ARTS & CRAFTS CENTER	Pacific Bell

### 4815 HOLLYWOOD BLVD

<u>Year</u>	<u>Uses</u>	<u>Source</u>
2000	EDGEMONT HOSPITAL	Haines & Company
1999	EDGEMONT HOSPITAL	Cole Information Services
1994	EDGEMONT HOSP C2C	Cole Information Services
1986	KUSHEL ROY MD	Pacific Bell
	NYSTROM KARL F MD	Pacific Bell
	WAYNE GEO J MD	Pacific Bell
1981	KRULISKY THOMAS MD	Pacific Telephone
	EDGEMONT PHARMACY	Pacific Telephone
	SIEGEL GLENN MD	Pacific Telephone
	KUSHEL ROY MD	Pacific Telephone
	LAMB DORIS MD	Pacific Telephone
	LE RENARD JEAN-LOUIS PSYCHIATRIST	Pacific Telephone
	LIPMAN HENRY H MSW	Pacific Telephone
	MILLER RICHARD A MD	Pacific Telephone
	RADEMAN ALAN MD	Pacific Telephone
1962	Gordon Hyman H MD	Pacific Telephone

### 4820 HOLLYWOOD BLVD

<u>Year</u>	<u>Uses</u>	<u>Source</u>
2000	XXXX	Haines & Company
1990	HOLLYWOOD CAR WASH	Pacific Bell
1986	HOLLYWOOD CAR WASH	Pacific Bell
1981	HOLLYWOOD CAR WASH	Pacific Telephone
1951	Hollywd BI Hollywd Golf Course	Pacific Telephone & Telegraph Co.

### 4821 HOLLYWOOD BLVD

<u>Year</u>	<u>Uses</u>	<u>Source</u>
1924	De Mille Wm C pres single Tax League of L A h	Los Angeles Directory Co.

### 4824 HOLLYWOOD BLVD

<u>Year</u>	<u>Uses</u>	<u>Source</u>
2000	COMNTY TREATMENT SERVICE	Haines & Company

## FINDINGS

### 4827 HOLLYWOOD BLVD

<u>Year</u>	<u>Uses</u>	<u>Source</u>
1951	Hollywd Daywood Gladys M Pamlico Tennis Courts	Pacific Telephone & Telegraph Co.
	Hollywd Pamlico Tennis Courts	Pacific Telephone & Telegraph Co.
1942	BERRY Dyke E Frances tennis courts	Los Angeles Directory Co.
1937	Pamhico Tennis Courts Dyke Berry mgr	Los Angeles Directory Co.
	BERRY Dyke mgr Pamlico Tennis Courts	Los Angeles Directory Co.

### 4830 HOLLYWOOD BLVD

<u>Year</u>	<u>Uses</u>	<u>Source</u>
2014	EL POLLO DORADO	Cole Information Services
2009	POLLO DORADO	Cole Information Services
2006	POLLO DORADO	Haines Company, Inc.
	EL POLLO DORADO	Haines Company, Inc.
2004	POLLO DORADO	Cole Information Services
2000	EL POLLO DORADO	Haines & Company
1999	EL POLLO DORADO	Cole Information Services
	POLLO DORADO	Cole Information Services
1994	POLLO DORADO	Cole Information Services
1990	POLLO DORADO	Pacific Bell

### 4832 HOLLYWOOD BLVD

<u>Year</u>	<u>Uses</u>	<u>Source</u>
2014	HOLLYWOOD BARBER SHOP	Cole Information Services
2009	HOLLYWOOD BARBER SHOP	Cole Information Services
2006	HOLLYWD BARBER	Haines Company, Inc.
2004	FRIENDLY VIDEO	Cole Information Services
	SUPAVARN BUSAYASAKUL	Cole Information Services
2000	EDGEMONT PHARMACY	Haines & Company
1999	EDGEMONT PHARMACY	Cole Information Services
1994	EDGEMONT PHARMACY	Cole Information Services
1990	MEDICINE SHOPPE THE	Pacific Bell

### 4834 HOLLYWOOD BLVD

<u>Year</u>	<u>Uses</u>	<u>Source</u>
2014	SAMS DONUT FACTORY	Cole Information Services
2009	SAMS DONUT FACTORY	Cole Information Services
2006	SAMS DONUT	Haines Company, Inc.
	FACTORY	Haines Company, Inc.
2004	SAMS DONUT FACTORY	Cole Information Services

## FINDINGS

<u>Year</u>	<u>Uses</u>	<u>Source</u>
2000	SAMS DONUT FACTORY	Haines & Company
1999	SAMS DONUT FACTORY	Cole Information Services
	DONUT FACTORY	Cole Information Services
1994	DONUT FACTORY	Cole Information Services
1986	DONUT FACTORY	Pacific Bell
1981	DONUT FACTORY	Pacific Telephone

### 4836 HOLLYWOOD BLVD

<u>Year</u>	<u>Uses</u>	<u>Source</u>
2009	SAINT CLAIRE FAMILY DENTISTRY	Cole Information Services
	DANILO C MANAHAN DDS	Cole Information Services
2006	FAMILY DENTISTRY	Haines Company, Inc.
	MAMAHAN Danilo	Haines Company, Inc.
	MANAHAN DANILO	Haines Company, Inc.
2004	DANILO C MANAHAN DDS	Cole Information Services
	DANILO MAMAHAN	Cole Information Services
2000	MANAHAN DANILO DDS	Haines & Company
	MAMAHAN D	Haines & Company
	FAMILY DENTISTRY	Haines & Company
1999	DANILO MAMAHAN	Cole Information Services
	FAMILY DENTISTRY	Cole Information Services
	MANAHAN DANILO DDS	Cole Information Services
1994	MAMAHAN, DANILO	Cole Information Services
	DANILO C MANAHAN DDS	Cole Information Services
	LUZ REAL JAPLIT DDS	Cole Information Services
	SINCLAIR FAMILY DENTISTRY	Cole Information Services
1990	MAMAHAN DANILO	Pacific Bell
	MANAHAN DANILO DDS	Pacific Bell
	QUINGCO ADELAIDA T DMD	Pacific Bell
	FAMILY DENTISTRY	Pacific Bell
	ST CLAIRE FAMILY DENTISTRY	Pacific Bell
	TRAVEL PLANNERS THE	Pacific Bell

### 4840 HOLLYWOOD BLVD

<u>Year</u>	<u>Uses</u>	<u>Source</u>
2014	MAYTAG COIN LAUNDRY	Cole Information Services
2009	MAYTAG COIN LAUNDRY	Cole Information Services
2006	MAYTAG COIN	Haines Company, Inc.
	LAUNDRY	Haines Company, Inc.

## FINDINGS

<u>Year</u>	<u>Uses</u>	<u>Source</u>
2000	XXXX	Haines & Company
1986	MAYTAG COIN LAUNDRY	Pacific Bell

### 4841 HOLLYWOOD BLVD

<u>Year</u>	<u>Uses</u>	<u>Source</u>
2000	WAYNE GEO J MD	Haines & Company
	EDGEMONT HOSPITAL	Haines & Company
	EDGEMONT HOSPITAL	Haines & Company
	CHOICELINE	Haines & Company
1999	WAYNE GEO J MD	Cole Information Services
	EDGEMONT HOSPITAL	Cole Information Services
	CHOICELINE	Cole Information Services
1995	Choiceline	Pacific Bell
	Choiceline	Pacific Bell
	CHOICELINE	Pacific Bell
	EDGEMONT HOSPITAL	Pacific Bell
1994	WAYNE GEO J MD	Cole Information Services
	HOTLINE FOR HELP	Cole Information Services
	EDGEMONT HOSPITAL	Cole Information Services
1991	CHOICEFINE	Pacific Bell
	Choicefine	Pacific Bell
	Chbiceline	Pacific Bell
	No Tharge To Calling Party	Pacific Bell
	Choiceline	Pacific Bell
	Edgemont Hospital	Pacific Bell
1990	WAYNE GEO J MD	Pacific Bell
	CHOICELINE	Pacific Bell
	CHOICELINE	Pacific Bell
1986	WAYNE GEO J MD	Pacific Bell
	HOPE INSTITUTE	Pacific Bell
	EDGEMONT HOSPITAL	Pacific Bell
1981	EDGEMONT HOSPITAL	Pacific Telephone
	EDGEMONT HOUSE	Pacific Telephone
	WAYNE GEO J MD	Pacific Telephone

### 4842 HOLLYWOOD BLVD

<u>Year</u>	<u>Uses</u>	<u>Source</u>
2014	MISSION CITY COMMUNITY NETWORK	Cole Information Services
2009	MISSION CITY COMMUNITY NETWORK	Cole Information Services

## FINDINGS

<u>Year</u>	<u>Uses</u>	<u>Source</u>
2009	MISSION CITY ALL CARE	Cole Information Services
	COMMUNITY TREATMENT SERVICES	Cole Information Services
2006	SERVICES	Haines Company, Inc.
	TREATMENT	Haines Company, Inc.
	COMNTY	Haines Company, Inc.
	NETWORK	Haines Company, Inc.
	MISSION CITY	Haines Company, Inc.
	COMMUNITY	Haines Company, Inc.
2004	ALLCARE MCCN MEDICAL PHYCHLGCL	Cole Information Services
	BETH KAL	Cole Information Services
2000	XXXX	Haines & Company
1999	EDGEMONT HOSPITAL	Cole Information Services
1994	C & N SEWING CO	Cole Information Services
1990	ALTERATION	Pacific Bell

### 4844 HOLLYWOOD BLVD

<u>Year</u>	<u>Uses</u>	<u>Source</u>
2014	CENTURY 21	Cole Information Services
	BEST COAST MORTGAGE	Cole Information Services
	24HRLCKOUTS HR LOCKOUTS	Cole Information Services
2009	P & S REALTY	Cole Information Services
	CENTURY 21	Cole Information Services
2006	CENTURY 21 P&S	Haines Company, Inc.
	REALTY	Haines Company, Inc.
	MORTGAGE	Haines Company, Inc.
	BEST COAST	Haines Company, Inc.
2004	BEST COAST MORTGAGE	Cole Information Services
	CENTURY 21 P & S REALTY	Cole Information Services
	PRINCESITA MABUNAY	Cole Information Services
	OLIVIER CLAMAGIRAND	Cole Information Services
	JOSE GUARDADO	Cole Information Services
2000	BEST COAST MORTGAGE	Haines & Company
	CENTURY 21 P & S HOLLYWOOD	Haines & Company
1999	CENTURY 21 P & S HOLLYWOOD	Cole Information Services
1994	BEST COAST MORTGAGE	Cole Information Services
	CENTURY 21	Cole Information Services
1990	CENTURY 21 P & S REALTY	Pacific Bell

## FINDINGS

### 4846 HOLLYWOOD BLVD

<u>Year</u>	<u>Uses</u>	<u>Source</u>
2014	LG PHARMACY INC	Cole Information Services
2009	MORTGAGE DEPOT CORP	Cole Information Services
2004	OCCUPANT UNKNOWN	Cole Information Services
2000	XXXX	Haines & Company

### 4848 HOLLYWOOD BLVD

<u>Year</u>	<u>Uses</u>	<u>Source</u>
2014	LEMPIRA RESTAURANT	Cole Information Services
2009	LEMPIRA RESTAURANT	Cole Information Services
2006	RESTAURANT	Haines Company, Inc.
	LEMPIRA	Haines Company, Inc.
2004	LEMPIRA RESTAURANT	Cole Information Services
	OCCUPANT UNKNOWN	Cole Information Services
2000	LEMPIRA RESTAURANT	Haines & Company
1994	ONE DOLLAR PIZZA	Cole Information Services
1990	SUBMARINE PLUS NO 4	Pacific Bell

### 4850 HOLLYWOOD BLVD

<u>Year</u>	<u>Uses</u>	<u>Source</u>
2009	L A FACE & MIND	Cole Information Services
2000	XXXX	Haines & Company
1981	SHANGRI LA BKRY SHOP	Pacific Telephone

### 4852 HOLLYWOOD BLVD

<u>Year</u>	<u>Uses</u>	<u>Source</u>
2014	BAMBOO HOUSE	Cole Information Services
	WORLD OF CIGARETTES	Cole Information Services
2009	BAMBOO HOUSE	Cole Information Services
	CIGARETTE DEPOT	Cole Information Services
2006	BAMBO HS THAI	Haines Company, Inc.
	CHINESE RSTRNT	Haines Company, Inc.
	CIGARETTEDEPO	Haines Company, Inc.
2004	CIGARETTE DEPOT	Cole Information Services
	OCCUPANT UNKNOWN	Cole Information Services
2000	BAMBOO HOUSE THAI & CHINESE RST	Haines & Company
	BAMBOO HOUSE REST	Haines & Company
1999	BAMBOO HOUSE	Cole Information Services
	BAMBOO HOUSE THAI & CHINESE RESTAURANT	Cole Information Services

## FINDINGS

<u>Year</u>	<u>Uses</u>	<u>Source</u>
1994	BAMBOO HOUSE	Cole Information Services
1990	BAMBOO HOUSE THAI & CHINESE RESTAURANT	Pacific Bell
	BAMBOO HOUSE	Pacific Bell
	BAMBOO HOUSE THAI & CHINESE RESTAURANT	Pacific Bell

### 4853 HOLLYWOOD BLVD

<u>Year</u>	<u>Uses</u>	<u>Source</u>
1937	Carty Frank emp Geo S Bailey Hat Co	Los Angeles Directory Co.

### 4855 HOLLYWOOD BLVD

<u>Year</u>	<u>Uses</u>	<u>Source</u>
1999	OCCUPANT UNKNOWN	Cole Information Services

### 4852 1/2 HOLLYWOOD BLVD

<u>Year</u>	<u>Uses</u>	<u>Source</u>
1981	MAGIC PHOTO	Pacific Telephone

### HOLYWOOD BLVD

#### 4834 HOLYWOOD BLVD

<u>Year</u>	<u>Uses</u>	<u>Source</u>
1990	DONUT FACTORY	Pacific Bell

### N BERENDO

#### 1717 N BERENDO

<u>Year</u>	<u>Uses</u>	<u>Source</u>
1990	KHAJIKIAN KRIKOR	Pacific Bell

#### 1721 N BERENDO

<u>Year</u>	<u>Uses</u>	<u>Source</u>
1990	BATRIKIAN VAROUJAN	Pacific Bell

#### 1722 N BERENDO

<u>Year</u>	<u>Uses</u>	<u>Source</u>
1990	REES FRANK	Pacific Bell

#### 1730 N BERENDO

<u>Year</u>	<u>Uses</u>	<u>Source</u>
1990	KWON GIL S	Pacific Bell



## FINDINGS

<u>Year</u>	<u>Uses</u>	<u>Source</u>
1990	KOREAN AMERICAN YOUTH CHOIR OF CALIFORNIA	Pacific Bell

### 1733 N BERENDO

<u>Year</u>	<u>Uses</u>	<u>Source</u>
1990	WEBER CHAS	Pacific Bell

### 1734 N BERENDO

<u>Year</u>	<u>Uses</u>	<u>Source</u>
1986	MAYORGA PATICIO	Pacific Bell

### 1736 N BERENDO

<u>Year</u>	<u>Uses</u>	<u>Source</u>
1990	VELASCO WILLIAM V	Pacific Bell

### 1738 N BERENDO

<u>Year</u>	<u>Uses</u>	<u>Source</u>
1990	GILL DARSHAN	Pacific Bell

### 1739 N BERENDO

<u>Year</u>	<u>Uses</u>	<u>Source</u>
1990	ATANASOFF KROUM S	Pacific Bell

### 1745 N BERENDO

<u>Year</u>	<u>Uses</u>	<u>Source</u>
1990	FEICKERT GEO J	Pacific Bell
	SAMUEL JEAN	Pacific Bell
	FOSTER BRUCE	Pacific Bell

### 1746 N BERENDO

<u>Year</u>	<u>Uses</u>	<u>Source</u>
1990	ABDALLAH JACQUELINE	Pacific Bell

### 1717 1/2 N BERENDO

<u>Year</u>	<u>Uses</u>	<u>Source</u>
1990	MONA LISA OF CALIFORNIA	Pacific Bell

### 1725 1/2 N BERENDO

<u>Year</u>	<u>Uses</u>	<u>Source</u>
1990	AVANESSIAN SAROJ	Pacific Bell

## FINDINGS

### 1731 1/2 N BERENDO

<u>Year</u>	<u>Uses</u>	<u>Source</u>
1986	SEAY MICHAEL S & RIMONA R	Pacific Bell

### 1741 1/2 N BERENDO

<u>Year</u>	<u>Uses</u>	<u>Source</u>
1990	CASSANO JOSEPH	Pacific Bell

### N BERENDO ST

#### 1711 N BERENDO ST

<u>Year</u>	<u>Uses</u>	<u>Source</u>
1929	TRACY Kenneth K bkpr STA & Bank	Los Angeles Directory Co.

#### 1717 N BERENDO ST

<u>Year</u>	<u>Uses</u>	<u>Source</u>
2014	NAZLE KHAJIKIAN	Cole Information Services
	OCCUPANT UNKNOWN	Cole Information Services
2009	OCCUPANT UNKNOWN	Cole Information Services
	NAZLE KHAJIKIAN	Cole Information Services
2006	KHAJIKIAN Nazle	Haines Company, Inc.
	KHAJIKIAN Nazaret	Haines Company, Inc.
2004	NAZARET KHAJIKIAN	Cole Information Services
	JAKE MENACHIAN	Cole Information Services
	OCCUPANT UNKNOWN	Cole Information Services
1999	MONA LISA OF CALIFORNIA	Cole Information Services
	NAZLE KHAJIKIAN	Cole Information Services
	OCCUPANT UNKNOWN	Cole Information Services
1994	MONA LISA OF CA	Cole Information Services
	KHAJIKIAN, KRIKOR	Cole Information Services
1976	Montalvo R	Pacific Telephone
1971	Gibbons Mac	Pacific Telephone
1967	Levy Ivy	Pacific Telephone
	Levy Monty	Pacific Telephone
1962	Welply Frances	Pacific Telephone
	Twelis A J	Pacific Telephone
1958	Tornquist John A	Pacific Telephone
	Mc Glynn John	Pacific Telephone

## FINDINGS

### 1719 N BERENDO ST

<u>Year</u>	<u>Uses</u>	<u>Source</u>
2014	BAYZAR MIKAELIAN	Cole Information Services
2009	BAYZAR MIKAELIAN	Cole Information Services
2004	BAYZAR MIKAELIAN	Cole Information Services
1999	OCCUPANT UNKNOWN	Cole Information Services
	BAYZAR MIKAELIAN	Cole Information Services
1976	Kakas John	Pacific Telephone
1971	Kakas John	Pacific Telephone
1967	Phillipp Wanda	Pacific Telephone
1962	Stepanian M D	Pacific Telephone
	Bos Reintje	Pacific Telephone
1958	Scott Victor E	Pacific Telephone
	Bodin David W	Pacific Telephone

### 1720 N BERENDO ST

<u>Year</u>	<u>Uses</u>	<u>Source</u>
1962	Darias Vera Mrs	Pacific Telephone
	Darias Rogelio	Pacific Telephone
1958	Averitt Patricia A	Pacific Telephone
	Matlin Chas	Pacific Telephone
	Tienken Ida	Pacific Telephone
	Tienken Wm	Pacific Telephone
1942	Rostrum Hattie	Los Angeles Directory Co.
	Hilmer Richd W Clara K	Los Angeles Directory Co.
1937	Hilmer Clarisse E	Los Angeles Directory Co.
1933	Hilmer Harriet K clk	Los Angeles Directory Co.
	Hilmer Richd W Clara K slsmn	Los Angeles Directory Co.
1929	Hilmer Richd W Clara real est	Los Angeles Directory Co.
1924	Hilmer Leonard W slsmn parmelse Dohrmann Co r	Los Angeles Directory Co.

### 1721 N BERENDO ST

<u>Year</u>	<u>Uses</u>	<u>Source</u>
2014	KRIKOR AGOP	Cole Information Services
2009	KIVORK AGOP	Cole Information Services
1999	KIVORK AGOP	Cole Information Services
1962	Cooper Ada L	Pacific Telephone
	Beckwith Mitze M Mrs	Pacific Telephone
1958	Beckwith Mitzie M Mrs	Pacific Telephone

## FINDINGS

<u>Year</u>	<u>Uses</u>	<u>Source</u>
1958	Cooper Ada L	Pacific Telephone
1942	WOLF Elsa C tchr Pub Sch	Los Angeles Directory Co.
1937	MOORE John G writer	Los Angeles Directory Co.
	WOLF Elsa C tchr City Sch	Los Angeles Directory Co.
1933	Braden Rebecca Mrs	Los Angeles Directory Co.
	Staub Mabel E Mrs	Los Angeles Directory Co.
1929	LEWIS Robt W Lulu ins agt	Los Angeles Directory Co.
1924	LEWIS Robt ins h	Los Angeles Directory Co.

### 1722 N BERENDO ST

<u>Year</u>	<u>Uses</u>	<u>Source</u>
2014	OCCUPANT UNKNOWN	Cole Information Services
2009	VENERA KHACHATRYAN	Cole Information Services
	TAKUY EKIMYAN	Cole Information Services
	OCCUPANT UNKNOWN	Cole Information Services
2006	o EKIMYANTakuy	Haines Company, Inc.
2004	VENERA KHACHATRYAN	Cole Information Services
	TAKUY EKIMYAN	Cole Information Services
	OCCUPANT UNKNOWN	Cole Information Services
1999	TAKUY EKIMYAN	Cole Information Services
	VENERA KHACHATRYAN	Cole Information Services
	OCCUPANT UNKNOWN	Cole Information Services
1994	JOUKHANADIAN, AGHAVNI	Cole Information Services
1976	Khourtadjian Vahe	Pacific Telephone
	Rees Frank	Pacific Telephone
1971	Rees Frank	Pacific Telephone
1967	Hurley A Marion	Pacific Telephone
	Rees Frank	Pacific Telephone
1962	Kincaid Louis	Pacific Telephone
	Kincaid Virginia	Pacific Telephone
	Rees Frank	Pacific Telephone
1958	Rees Frank	Pacific Telephone
	Ungar Jerome M	Pacific Telephone
1942	Ochsenbein Robt L Virginia Slsmn Roy Ochsenbein	Los Angeles Directory Co.
1937	SCHWARTZ Thos W meatctr	Los Angeles Directory Co.
	Eifler Wm F R slsmn Hardware Mut Casualty Co	Los Angeles Directory Co.
	SCHWARTZ Edw M Emilie brmgr Safeway Stores Inc	Los Angeles Directory Co.

## FINDINGS

<u>Year</u>	<u>Uses</u>	<u>Source</u>
1933	Eifler Wm F Augusta slsmn	Los Angeles Directory Co.
	KOENIG Barbara Mrs	Los Angeles Directory Co.
	Tanner Anna	Los Angeles Directory Co.
1929	Eifler W F R slsmn Reo Motor Car Co	Los Angeles Directory Co.
	MEYER Horace Anna stagehd	Los Angeles Directory Co.
1924	Eifler Wm F R slsmn Paige Co of Sou Cal h	Los Angeles Directory Co.
	Molina Antonio F mgr Gates Hotel h	Los Angeles Directory Co.

### 1723 N BERENDO ST

<u>Year</u>	<u>Uses</u>	<u>Source</u>
1933	Forge Geo C Dorothy bkpr	Los Angeles Directory Co.

### 1724 N BERENDO ST

<u>Year</u>	<u>Uses</u>	<u>Source</u>
2014	OCCUPANT UNKNOWN	Cole Information Services
	GARABET KASSARJIAN	Cole Information Services
2009	ADRINE DEMERDZHYAN	Cole Information Services
	GARABET KASSARJIAN	Cole Information Services
2006	DEMERDZHYAN	Haines Company, Inc.
	KASSARJIAN Garabat	Haines Company, Inc.
	Adrne	Haines Company, Inc.
2004	ADRINE DEMERDZHYAN	Cole Information Services
1999	ADRINE DEMERDZHYAN	Cole Information Services
	GARABET KASSARJIAN	Cole Information Services
1976	Froian Geo	Pacific Telephone
	Kashiktchian Varoujan	Pacific Telephone
1971	Filipowicz Victor	Pacific Telephone
1967	Filipowicz Victor	Pacific Telephone
	Frojan Geo	Pacific Telephone
1962	Fisher Wm A	Pacific Telephone
	Ranlett Wm H	Pacific Telephone
1958	Fisher Wm A	Pacific Telephone
	Stokes Robt	Pacific Telephone
1942	Kroger Fred H Cyrano research eng	Los Angeles Directory Co.
	Lackteen Frank Muriel actor	Los Angeles Directory Co.
1937	Lackteen Frank S Muriel actor	Los Angeles Directory Co.
	TURNER Grace M prin Albion Street Sch	Los Angeles Directory Co.
1929	Alexandria Blanche wid W S	Los Angeles Directory Co.

## FINDINGS

<u>Year</u>	<u>Uses</u>	<u>Source</u>
1929	Shannon Clara E sten r	Los Angeles Directory Co.
	SHANNON Mary P sten r	Los Angeles Directory Co.
	SHANNON Richd J Clara h	Los Angeles Directory Co.
1924	Alexander Blanche C Mrs h	Los Angeles Directory Co.
	KEHLER Maude M h	Los Angeles Directory Co.

### 1725 N BERENDO ST

<u>Year</u>	<u>Uses</u>	<u>Source</u>
2014	ZAVEN MANJIKIAN	Cole Information Services
2009	ANTHONY SHINN	Cole Information Services
2006	No Current Listing	Haines Company, Inc.
2004	OCCUPANT UNKNOWN	Cole Information Services
	MEENAS MANJIKIAN	Cole Information Services
1999	HERMINE MANJIKIAN	Cole Information Services
	ANTHONY SHINN	Cole Information Services
1976	Manjikian Nichan	Pacific Telephone
	Manjikian Seta	Pacific Telephone
	Yim Kisu	Pacific Telephone
1971	Kjarsgaard Barbara	Pacific Telephone
	Manjikian Nichan	Pacific Telephone
	Manjikian Seta	Pacific Telephone
1967	Manjikian Seta	Pacific Telephone
	Manjikian Nichan	Pacific Telephone
1962	Kakas John	Pacific Telephone
1958	Ouimette Chas F	Pacific Telephone
	Whitney Ann N	Pacific Telephone
1942	Chapoton Herbt L Clara B	Los Angeles Directory Co.
	Chapoton Ruth L dental asst	Los Angeles Directory Co.
	JACOBSON Lyda C nurse	Los Angeles Directory Co.
1937	Beaman Gail wid L E	Los Angeles Directory Co.
	BROWN Willis R slsmn	Los Angeles Directory Co.
	WEBSTER Natalie wid M D X ray techn	Los Angeles Directory Co.
1933	Tighe John H slsmn Western Litho Co	Los Angeles Directory Co.
1929	KOHLER Franklin W	Los Angeles Directory Co.
1924	Lake Henry h	Los Angeles Directory Co.

### 1730 N BERENDO ST

<u>Year</u>	<u>Uses</u>	<u>Source</u>
2014	GIL KWON	Cole Information Services

## FINDINGS

<u>Year</u>	<u>Uses</u>	<u>Source</u>
2009	CHUNG KWON	Cole Information Services
2006	KWONGil	Haines Company, Inc.
2004	CHUNG KWON	Cole Information Services
1999	CHUNG KWON	Cole Information Services
1994	KOREAN AMERICAN YOUTH CHOIR CA	Cole Information Services
1976	Kwon Gil Sang	Pacific Telephone
1971	Brown Paul S Col	Pacific Telephone
1967	Brown Paul S Col	Pacific Telephone
1962	Brown Paul S Col	Pacific Telephone
1958	Brown Leonard K	Pacific Telephone
1942	BROWN LEONARD K Florence E Business Manager Hospital of the Good Samaritan	Los Angeles Directory Co.
	THOMPSON Julia B	Los Angeles Directory Co.
1937	BROWN LEONARD K Florence Auditor Hospital of the Good Samaritan	Los Angeles Directory Co.
	BROWN Paul S with Genl Elec Co	Los Angeles Directory Co.
	Prokop Jack Mary writer	Los Angeles Directory Co.
1933	EMERICK Etta	Los Angeles Directory Co.
1924	Jenks Carl W slsmn Allen T Archer Co h	Los Angeles Directory Co.

### 1731 N BERENDO ST

<u>Year</u>	<u>Uses</u>	<u>Source</u>
2009	LEVON NAVASARDYAK	Cole Information Services
2006	No Current Listing	Haines Company, Inc.
2004	LEVON NAVASARDYAK	Cole Information Services
1999	LEVON NAVASARDYAK	Cole Information Services
1994	LAVAZARIAN, MOVSES	Cole Information Services
1971	Gonzales Raul	Pacific Telephone
1962	Albistruni Joe P	Pacific Telephone
1958	Mitchell Celia H	Pacific Telephone
1942	SIMS Ben C Hester driver	Los Angeles Directory Co.
	Nexion Virgil	Los Angeles Directory Co.
	BYARS Eunice	Los Angeles Directory Co.
1937	Sherburne Mary tchr City Sch	Los Angeles Directory Co.
	Sherbrook Florence Mrs	Los Angeles Directory Co.
1933	Sherburne Florence slswm	Los Angeles Directory Co.
	Sherburne Deforest	Los Angeles Directory Co.
	BERRY Chas E	Los Angeles Directory Co.
1929	Sherburne De Forrest L h	Los Angeles Directory Co.

## FINDINGS

<u>Year</u>	<u>Uses</u>	<u>Source</u>
1929	Sherburne Mary tchr City Sch h	Los Angeles Directory Co.
1924	Longfellow Eben S h	Los Angeles Directory Co.
	Shinault R L lino r	Los Angeles Directory Co.
	Ambrose Josephine W tchr h	Los Angeles Directory Co.

### 1733 N BERENDO ST

<u>Year</u>	<u>Uses</u>	<u>Source</u>
2014	ANTHONY MICHAEL	Cole Information Services
2009	ANTHONY MICHAEL	Cole Information Services
2006	No Current Listing	Haines Company, Inc.
2004	ANTHONY MICHAEL	Cole Information Services
1999	ANTHONY MICHAEL	Cole Information Services
1994	WEBER, CHARLES	Cole Information Services
1976	Tewekeliwa Nedka	Pacific Telephone
1967	Dreher Emma	Pacific Telephone
1958	Schnabel Frances M	Pacific Telephone
1937	Campo Mario Lettye musician	Los Angeles Directory Co.
1929	HOWE Mary B clk City Board of Eduo	Los Angeles Directory Co.

### 1734 N BERENDO ST

<u>Year</u>	<u>Uses</u>	<u>Source</u>
2014	EDWARD SALAZAR	Cole Information Services
2009	EDWARD SALAZAR	Cole Information Services
2006	SALAZAR Edward	Haines Company, Inc.
2004	EDWARD SALAZAR	Cole Information Services
1999	EDWARD SALAZAR	Cole Information Services
1976	Zalamea T	Pacific Telephone
1971	Hallett Henry T	Pacific Telephone
1967	Kauzlarich Kay	Pacific Telephone
	Thomas Marilyn	Pacific Telephone
1962	Sherburne Mary J	Pacific Telephone
1958	Sherburne Mary J	Pacific Telephone
1942	Nemiroff Adolph Anna slsmn	Los Angeles Directory Co.
	Sherburne Mary J	Los Angeles Directory Co.
1933	DANIELS Zella nurse	Los Angeles Directory Co.
	WISEMAN Ada P musician	Los Angeles Directory Co.
1929	ALLIS Eliz Mrs	Los Angeles Directory Co.
1924	ALLIS Elizabeth Mrs h	Los Angeles Directory Co.
	Heidenreich Marguerite Mrs slswmn r	Los Angeles Directory Co.



## FINDINGS

### 1735 N BERENDO ST

<u>Year</u>	<u>Uses</u>	<u>Source</u>
2014	OCCUPANT UNKNOWN	Cole Information Services
	ARMEN MASJIAN	Cole Information Services
2009	LISA VANIAN	Cole Information Services
2006	No Current Listing	Haines Company, Inc.
2004	OCCUPANT UNKNOWN	Cole Information Services
1999	AL MACKENZIE	Cole Information Services
	LISA VANIAN	Cole Information Services
1976	Makasdjian Zare David	Pacific Telephone
1971	Makasdjian Zare David	Pacific Telephone
1967	Makasdjian Zare David	Pacific Telephone
1958	Ryland Edwin P Rev	Pacific Telephone
	Hamilton Juliet V	Pacific Telephone
1942	Ryland Mary sec H K Huntsburger	Los Angeles Directory Co.
	HAMILTON Juliet V wid John	Los Angeles Directory Co.
1937	Ryland Mary P sten H K Huntsberger	Los Angeles Directory Co.
	Ryland Edwin P Lela	Los Angeles Directory Co.
	HAMILTON Juliet V wid A E	Los Angeles Directory Co.
1929	RYLAND Mary Psten r	Los Angeles Directory Co.
	GORDON Mary E wid P D	Los Angeles Directory Co.
1924	Griffith Van M investigator City Prosecutor h	Los Angeles Directory Co.

### 1736 N BERENDO ST

<u>Year</u>	<u>Uses</u>	<u>Source</u>
2014	JACOB HARPER	Cole Information Services
2009	ERIC DIXON	Cole Information Services
2006	DIXON Eric	Haines Company, Inc.
2004	OCCUPANT UNKNOWN	Cole Information Services
1999	ERIC DIXON	Cole Information Services
1994	VELASCO, RICHARD	Cole Information Services
1962	Boyer Martha S	Pacific Telephone
1958	Boyer Martha S	Pacific Telephone
1942	Hewson Florence F wid Marshall	Los Angeles Directory Co.

### 1737 N BERENDO ST

<u>Year</u>	<u>Uses</u>	<u>Source</u>
2014	CARLOS PENUELA	Cole Information Services
2009	SILVA DANIELYAN	Cole Information Services

## FINDINGS

<u>Year</u>	<u>Uses</u>	<u>Source</u>
2006	o DANIELYANSilva	Haines Company, Inc.
2004	GAYANA SIMONYAN	Cole Information Services
1999	OCCUPANT UNKNOWN	Cole Information Services
	SILVA DANIELYAN	Cole Information Services
1971	Dadanian Geo	Pacific Telephone
1967	Williams Bertha	Pacific Telephone
1962	Yearby Nell Mrs	Pacific Telephone
	Edenhofer Evelyn M	Pacific Telephone
1958	Foulkes Frank J Jr	Pacific Telephone
1942	HOLCOMB Mary Mrs	Los Angeles Directory Co.

### 1738 N BERENDO ST

<u>Year</u>	<u>Uses</u>	<u>Source</u>
2014	VANIK DANIELIAN	Cole Information Services
2009	VANIK DANIELIAN	Cole Information Services
2006	DANIELIAN Vanik	Haines Company, Inc.
2004	VANIK DANIELIAN	Cole Information Services
1999	VANIK DANIELIAN	Cole Information Services
1994	BAKHARYAN, AKOP	Cole Information Services
1976	Ramdeholl Krishna	Pacific Telephone
1971	Woodson Wm T	Pacific Telephone
1967	Hotchkiss Loa	Pacific Telephone
1962	Phillips M M	Pacific Telephone
1958	Stern Frances	Pacific Telephone
	Phillips M M	Pacific Telephone
1942	PHILLIPS Marjorie M tchr Pub Sch	Los Angeles Directory Co.
1937	PHILLIPS Marjorie M tchr City Sch	Los Angeles Directory Co.
1933	PHILLIPS Kate Mrs	Los Angeles Directory Co.
1929	PHILLIPS Marjorie M tchr City Sch	Los Angeles Directory Co.
	PHILLIPS Ada A O S pract	Los Angeles Directory Co.
1924	PHILLIPS Marjorie M tchr r	Los Angeles Directory Co.
	PHILLIPS Ada A Mrs C S pract	Los Angeles Directory Co.

### 1739 N BERENDO ST

<u>Year</u>	<u>Uses</u>	<u>Source</u>
2014	TILLY ATANASOFF	Cole Information Services
2009	TILLY ATANASOFF	Cole Information Services
2006	ATANASOFF Kroum S	Haines Company, Inc.
2004	TILLY ATANASOFF	Cole Information Services

## FINDINGS

<u>Year</u>	<u>Uses</u>	<u>Source</u>
1999	OCCUPANT UNKNOWN	Cole Information Services
	TILLY ATANASOFF	Cole Information Services
1994	ATANASOFF, KROUM S	Cole Information Services
1976	Atanasoff Kroum S	Pacific Telephone
1971	Atanasoff Kroum S	Pacific Telephone
1967	Atanasoff Kroum S	Pacific Telephone
1962	Atanasoff Kroum S	Pacific Telephone
1958	Kenworthy Jas H	Pacific Telephone
1937	BENNETT Alice E Mrs	Los Angeles Directory Co.
	CRUM Florence K Mrs tel opr	Los Angeles Directory Co.
1933	SMITH Beulah wid Theo	Los Angeles Directory Co.
	SMITH Theodora designer	Los Angeles Directory Co.
	COOLEY Mary wid Jos	Los Angeles Directory Co.
	COOLEY Ruth tchr	Los Angeles Directory Co.
	Sewell John G Cath guard Brinks Exp Co	Los Angeles Directory Co.
1929	WISEMAN Ada P vocalist h	Los Angeles Directory Co.
1924	Bowron Fletcher dep comnr State Corporation Dept h	Los Angeles Directory Co.

### 1741 N BERENDO ST

<u>Year</u>	<u>Uses</u>	<u>Source</u>
2014	JOSEFA LEANOS	Cole Information Services
	OCCUPANT UNKNOWN	Cole Information Services
2009	DAVID KALISHER	Cole Information Services
2004	OCCUPANT UNKNOWN	Cole Information Services
	DAVID PRIBUTSKY	Cole Information Services
1999	JOSEPH CASSANO	Cole Information Services
	DAVID KALISHER	Cole Information Services
1994	CASSANO, JOSEPH	Cole Information Services
1971	Brlas John	Pacific Telephone
1967	Kinstad Carl	Pacific Telephone
	Brias John	Pacific Telephone
1962	Humphry Keith	Pacific Telephone
	Brlas John	Pacific Telephone
1958	Brlas John	Pacific Telephone
1942	Lilyard Nancy J Mrs	Los Angeles Directory Co.
	JOHNSTON Mary R	Los Angeles Directory Co.
	JOHNSTON Mary E wid P B	Los Angeles Directory Co.
1937	Lilyard Nancy J	Los Angeles Directory Co.

## FINDINGS

<u>Year</u>	<u>Uses</u>	<u>Source</u>
1937	Mc KINLEY Eliz with Am Red Cross	Los Angeles Directory Co.
1929	ENGLE Tillie drsmkr	Los Angeles Directory Co.
	VOELKER Julia r	Los Angeles Directory Co.
1924	Krebs Robt D teller Security Tr & sav Bank h	Los Angeles Directory Co.
	Lilyard Nancy J h	Los Angeles Directory Co.

### 1742 N BERENDO ST

<u>Year</u>	<u>Uses</u>	<u>Source</u>
1937	Tyroff Willis J Bertha slsmn	Los Angeles Directory Co.
	HILL Laura L wid E H	Los Angeles Directory Co.

## FINDINGS

### **ADJOINING PROPERTY: ADDRESSES NOT IDENTIFIED IN RESEARCH SOURCE**

The following Adjoining Property addresses were researched for this report, and the addresses were not identified in research source.

<b><u>Address Researched</u></b>	<b><u>Address Not Identified in Research Source</u></b>
1711 N BERENDO ST	2014, 2009, 2006, 2004, 2003, 2001, 2000, 1999, 1996, 1995, 1994, 1992, 1991, 1990, 1986, 1985, 1981, 1980, 1976, 1975, 1972, 1971, 1970, 1969, 1967, 1966, 1965, 1964, 1963, 1962, 1961, 1960, 1958, 1957, 1956, 1955, 1954, 1952, 1951, 1950, 1949, 1948, 1947, 1946, 1945, 1944, 1942, 1940, 1939, 1938, 1937, 1936, 1935, 1934, 1933, 1932, 1931, 1930, 1928, 1927, 1926, 1925, 1924, 1923, 1921, 1920
1717 1/2 N BERENDO	2014, 2009, 2006, 2004, 2003, 2001, 2000, 1999, 1996, 1995, 1994, 1992, 1991, 1986, 1985, 1981, 1980, 1976, 1975, 1972, 1971, 1970, 1969, 1967, 1966, 1965, 1964, 1963, 1962, 1961, 1960, 1958, 1957, 1956, 1955, 1954, 1952, 1951, 1950, 1949, 1948, 1947, 1946, 1945, 1944, 1942, 1940, 1939, 1938, 1937, 1936, 1935, 1934, 1933, 1932, 1931, 1930, 1929, 1928, 1927, 1926, 1925, 1924, 1923, 1921, 1920
1717 N BERENDO	2014, 2009, 2006, 2004, 2003, 2001, 2000, 1999, 1996, 1995, 1994, 1992, 1991, 1986, 1985, 1981, 1980, 1976, 1975, 1972, 1971, 1970, 1969, 1967, 1966, 1965, 1964, 1963, 1962, 1961, 1960, 1958, 1957, 1956, 1955, 1954, 1952, 1951, 1950, 1949, 1948, 1947, 1946, 1945, 1944, 1942, 1940, 1939, 1938, 1937, 1936, 1935, 1934, 1933, 1932, 1931, 1930, 1929, 1928, 1927, 1926, 1925, 1924, 1923, 1921, 1920
1717 N BERENDO ST	2014, 2009, 2004, 2003, 2001, 2000, 1999, 1996, 1995, 1994, 1992, 1991, 1990, 1986, 1985, 1981, 1980, 1975, 1972, 1970, 1969, 1966, 1965, 1964, 1963, 1961, 1960, 1957, 1956, 1955, 1954, 1952, 1951, 1950, 1949, 1948, 1947, 1946, 1945, 1944, 1942, 1940, 1939, 1938, 1937, 1936, 1935, 1934, 1933, 1932, 1931, 1930, 1929, 1928, 1927, 1926, 1925, 1924, 1923, 1921, 1920
1717 N BERENDO ST	2006, 2003, 2001, 2000, 1996, 1995, 1992, 1991, 1990, 1986, 1985, 1981, 1980, 1976, 1975, 1972, 1971, 1970, 1969, 1967, 1966, 1965, 1964, 1963, 1962, 1961, 1960, 1958, 1957, 1956, 1955, 1954, 1952, 1951, 1950, 1949, 1948, 1947, 1946, 1945, 1944, 1942, 1940, 1939, 1938, 1937, 1936, 1935, 1934, 1933, 1932, 1931, 1930, 1929, 1928, 1927, 1926, 1925, 1924, 1923, 1921, 1920
1719 N BERENDO ST	2006, 2003, 2001, 2000, 1996, 1995, 1994, 1992, 1991, 1990, 1986, 1985, 1981, 1980, 1976, 1975, 1972, 1971, 1970, 1969, 1967, 1966, 1965, 1964, 1963, 1962, 1961, 1960, 1958, 1957, 1956, 1955, 1954, 1952, 1951, 1950, 1949, 1948, 1947, 1946, 1945, 1944, 1942, 1940, 1939, 1938, 1937, 1936, 1935, 1934, 1933, 1932, 1931, 1930, 1929, 1928, 1927, 1926, 1925, 1924, 1923, 1921, 1920
1719 N BERENDO ST	2014, 2009, 2006, 2004, 2003, 2001, 2000, 1999, 1996, 1995, 1994, 1992, 1991, 1990, 1986, 1985, 1981, 1980, 1975, 1972, 1970, 1969, 1966, 1965, 1964, 1963, 1961, 1960, 1957, 1956, 1955, 1954, 1952, 1951, 1950, 1949, 1948, 1947, 1946, 1945, 1944, 1942, 1940, 1939, 1938, 1937, 1936, 1935, 1934, 1933, 1932, 1931, 1930, 1929, 1928, 1927, 1926, 1925, 1924, 1923, 1921, 1920
1720 BERENDO ST N	2014, 2009, 2006, 2004, 2003, 2001, 2000, 1999, 1996, 1995, 1994, 1992, 1991, 1990, 1986, 1985, 1981, 1980, 1976, 1975, 1972, 1971, 1970, 1969, 1967, 1966, 1965, 1964, 1963, 1962, 1961, 1960, 1958, 1957, 1956, 1955, 1954, 1952, 1950, 1949, 1948, 1947, 1946, 1945, 1944, 1942, 1940, 1939, 1938, 1937, 1936, 1935, 1934, 1933, 1932, 1931, 1930, 1929, 1928, 1927, 1926, 1925, 1924, 1923, 1921, 1920

## FINDINGS

### Address Researched

### Address Not Identified in Research Source

1720 N BERENDO ST	2014, 2009, 2006, 2004, 2003, 2001, 2000, 1999, 1996, 1995, 1994, 1992, 1991, 1990, 1986, 1985, 1981, 1980, 1976, 1975, 1972, 1971, 1970, 1969, 1967, 1966, 1965, 1964, 1963, 1961, 1960, 1957, 1956, 1955, 1954, 1952, 1951, 1950, 1949, 1948, 1947, 1946, 1945, 1944, 1940, 1939, 1938, 1936, 1935, 1934, 1932, 1931, 1930, 1928, 1927, 1926, 1925, 1923, 1921, 1920
1721 BERENDO ST N	2014, 2009, 2006, 2004, 2003, 2001, 2000, 1999, 1996, 1995, 1994, 1992, 1991, 1990, 1986, 1985, 1981, 1980, 1976, 1975, 1972, 1971, 1970, 1969, 1967, 1966, 1965, 1964, 1963, 1962, 1961, 1960, 1958, 1957, 1956, 1955, 1954, 1952, 1951, 1950, 1949, 1948, 1947, 1946, 1945, 1944, 1942, 1940, 1939, 1938, 1937, 1936, 1935, 1934, 1933, 1932, 1931, 1930, 1929, 1928, 1927, 1926, 1925, 1924, 1923, 1921, 1920
1721 N BERENDO	2014, 2009, 2006, 2004, 2003, 2001, 2000, 1999, 1996, 1995, 1994, 1992, 1991, 1986, 1985, 1981, 1980, 1976, 1975, 1972, 1971, 1970, 1969, 1967, 1966, 1965, 1964, 1963, 1962, 1961, 1960, 1958, 1957, 1956, 1955, 1954, 1952, 1951, 1950, 1949, 1948, 1947, 1946, 1945, 1944, 1942, 1940, 1939, 1938, 1937, 1936, 1935, 1934, 1933, 1932, 1931, 1930, 1929, 1928, 1927, 1926, 1925, 1924, 1923, 1921, 1920
1721 N BERENDO ST	2014, 2009, 2006, 2004, 2003, 2001, 2000, 1999, 1996, 1995, 1994, 1992, 1991, 1990, 1986, 1985, 1981, 1980, 1976, 1975, 1972, 1971, 1970, 1969, 1967, 1966, 1965, 1964, 1963, 1961, 1960, 1957, 1956, 1955, 1954, 1952, 1951, 1950, 1949, 1948, 1947, 1946, 1945, 1944, 1940, 1939, 1938, 1936, 1935, 1934, 1932, 1931, 1930, 1928, 1927, 1926, 1925, 1923, 1921, 1920
1721 N BERENDO ST	2006, 2004, 2003, 2001, 2000, 1996, 1995, 1994, 1992, 1991, 1990, 1986, 1985, 1981, 1980, 1976, 1975, 1972, 1971, 1970, 1969, 1967, 1966, 1965, 1964, 1963, 1962, 1961, 1960, 1958, 1957, 1956, 1955, 1954, 1952, 1951, 1950, 1949, 1948, 1947, 1946, 1945, 1944, 1942, 1940, 1939, 1938, 1937, 1936, 1935, 1934, 1933, 1932, 1931, 1930, 1929, 1928, 1927, 1926, 1925, 1924, 1923, 1921, 1920
1722 BERENDO ST N	2014, 2009, 2006, 2004, 2003, 2001, 2000, 1999, 1996, 1995, 1994, 1992, 1991, 1990, 1986, 1985, 1981, 1980, 1976, 1975, 1972, 1971, 1970, 1969, 1967, 1966, 1965, 1964, 1963, 1962, 1961, 1960, 1958, 1957, 1956, 1955, 1954, 1952, 1951, 1950, 1949, 1948, 1947, 1946, 1945, 1944, 1942, 1940, 1939, 1938, 1937, 1936, 1935, 1934, 1933, 1932, 1931, 1930, 1929, 1928, 1927, 1926, 1925, 1924, 1923, 1921, 1920
1722 N BERENDO	2014, 2009, 2006, 2004, 2003, 2001, 2000, 1999, 1996, 1995, 1994, 1992, 1991, 1986, 1985, 1981, 1980, 1976, 1975, 1972, 1971, 1970, 1969, 1967, 1966, 1965, 1964, 1963, 1962, 1961, 1960, 1958, 1957, 1956, 1955, 1954, 1952, 1951, 1950, 1949, 1948, 1947, 1946, 1945, 1944, 1942, 1940, 1939, 1938, 1937, 1936, 1935, 1934, 1933, 1932, 1931, 1930, 1929, 1928, 1927, 1926, 1925, 1924, 1923, 1921, 1920
1722 N BERENDO ST	2014, 2009, 2004, 2003, 2001, 2000, 1999, 1996, 1995, 1994, 1992, 1991, 1990, 1986, 1985, 1981, 1980, 1975, 1972, 1970, 1969, 1966, 1965, 1964, 1963, 1961, 1960, 1957, 1956, 1955, 1954, 1952, 1951, 1950, 1949, 1948, 1947, 1946, 1945, 1944, 1940, 1939, 1938, 1936, 1935, 1934, 1932, 1931, 1930, 1928, 1927, 1926, 1925, 1923, 1921, 1920
1722 N BERENDO ST	2006, 2003, 2001, 2000, 1996, 1995, 1992, 1991, 1990, 1986, 1985, 1981, 1980, 1976, 1975, 1972, 1971, 1970, 1969, 1967, 1966, 1965, 1964, 1963, 1962, 1961, 1960, 1958, 1957, 1956, 1955, 1954, 1952, 1951, 1950, 1949, 1948, 1947, 1946, 1945, 1944, 1942, 1940, 1939, 1938, 1937, 1936, 1935, 1934, 1933, 1932, 1931, 1930, 1929, 1928, 1927, 1926, 1925, 1924, 1923, 1921, 1920
1723 N BERENDO ST	2014, 2009, 2006, 2004, 2003, 2001, 2000, 1999, 1996, 1995, 1994, 1992, 1991, 1990, 1986, 1985, 1981, 1980, 1976, 1975, 1972, 1971, 1970, 1969, 1967, 1966, 1965, 1964, 1963, 1962, 1961, 1960, 1958, 1957, 1956, 1955, 1954, 1952, 1951, 1950, 1949, 1948, 1947, 1946, 1945, 1944, 1942, 1940, 1939, 1938, 1937, 1936, 1935, 1934, 1933, 1932, 1931, 1930, 1929, 1928, 1927, 1926, 1925, 1924, 1923, 1921, 1920

## FINDINGS

### **Address Researched**

### **Address Not Identified in Research Source**

1724 BERENDO ST N	2014, 2009, 2006, 2004, 2003, 2001, 2000, 1999, 1996, 1995, 1994, 1992, 1991, 1990, 1986, 1985, 1981, 1980, 1976, 1975, 1972, 1971, 1970, 1969, 1967, 1966, 1965, 1964, 1963, 1962, 1961, 1960, 1958, 1957, 1956, 1955, 1954, 1952, 1950, 1949, 1948, 1947, 1946, 1945, 1944, 1942, 1940, 1939, 1938, 1937, 1936, 1935, 1934, 1933, 1932, 1931, 1930, 1929, 1928, 1927, 1926, 1925, 1924, 1923, 1921, 1920
1724 N BERENDO ST	2014, 2009, 2004, 2003, 2001, 2000, 1999, 1996, 1995, 1994, 1992, 1991, 1990, 1986, 1985, 1981, 1980, 1975, 1972, 1970, 1969, 1966, 1965, 1964, 1963, 1961, 1960, 1957, 1956, 1955, 1954, 1952, 1951, 1950, 1949, 1948, 1947, 1946, 1945, 1944, 1940, 1939, 1938, 1936, 1935, 1934, 1933, 1932, 1931, 1930, 1928, 1927, 1926, 1925, 1923, 1921, 1920
1724 N BERENDO ST	2006, 2003, 2001, 2000, 1996, 1995, 1994, 1992, 1991, 1990, 1986, 1985, 1981, 1980, 1976, 1975, 1972, 1971, 1970, 1969, 1967, 1966, 1965, 1964, 1963, 1962, 1961, 1960, 1958, 1957, 1956, 1955, 1954, 1952, 1951, 1950, 1949, 1948, 1947, 1946, 1945, 1944, 1942, 1940, 1939, 1938, 1937, 1936, 1935, 1934, 1933, 1932, 1931, 1930, 1929, 1928, 1927, 1926, 1925, 1924, 1923, 1921, 1920
1725 1/2 N BERENDO	2014, 2009, 2006, 2004, 2003, 2001, 2000, 1999, 1996, 1995, 1994, 1992, 1991, 1986, 1985, 1981, 1980, 1976, 1975, 1972, 1971, 1970, 1969, 1967, 1966, 1965, 1964, 1963, 1962, 1961, 1960, 1958, 1957, 1956, 1955, 1954, 1952, 1951, 1950, 1949, 1948, 1947, 1946, 1945, 1944, 1942, 1940, 1939, 1938, 1937, 1936, 1935, 1934, 1933, 1932, 1931, 1930, 1929, 1928, 1927, 1926, 1925, 1924, 1923, 1921, 1920
1725 BERENDO ST N	2014, 2009, 2006, 2004, 2003, 2001, 2000, 1999, 1996, 1995, 1994, 1992, 1991, 1990, 1986, 1985, 1981, 1980, 1976, 1975, 1972, 1971, 1970, 1969, 1967, 1966, 1965, 1964, 1963, 1962, 1961, 1960, 1958, 1957, 1956, 1955, 1954, 1952, 1950, 1949, 1948, 1947, 1946, 1945, 1944, 1942, 1940, 1939, 1938, 1937, 1936, 1935, 1934, 1933, 1932, 1931, 1930, 1929, 1928, 1927, 1926, 1925, 1924, 1923, 1921, 1920
1725 N BERENDO ST	2014, 2009, 2004, 2003, 2001, 2000, 1999, 1996, 1995, 1994, 1992, 1991, 1990, 1986, 1985, 1981, 1980, 1975, 1972, 1970, 1969, 1966, 1965, 1964, 1963, 1961, 1960, 1957, 1956, 1955, 1954, 1952, 1951, 1950, 1949, 1948, 1947, 1946, 1945, 1944, 1940, 1939, 1938, 1936, 1935, 1934, 1932, 1931, 1930, 1928, 1927, 1926, 1925, 1923, 1921, 1920
1725 N BERENDO ST	2006, 2003, 2001, 2000, 1996, 1995, 1994, 1992, 1991, 1990, 1986, 1985, 1981, 1980, 1976, 1975, 1972, 1971, 1970, 1969, 1967, 1966, 1965, 1964, 1963, 1962, 1961, 1960, 1958, 1957, 1956, 1955, 1954, 1952, 1951, 1950, 1949, 1948, 1947, 1946, 1945, 1944, 1942, 1940, 1939, 1938, 1937, 1936, 1935, 1934, 1933, 1932, 1931, 1930, 1929, 1928, 1927, 1926, 1925, 1924, 1923, 1921, 1920
1730 BERENDO ST N	2014, 2009, 2006, 2004, 2003, 2001, 2000, 1999, 1996, 1995, 1994, 1992, 1991, 1990, 1986, 1985, 1981, 1980, 1976, 1975, 1972, 1971, 1970, 1969, 1967, 1966, 1965, 1964, 1963, 1962, 1961, 1960, 1958, 1957, 1956, 1955, 1954, 1952, 1950, 1949, 1948, 1947, 1946, 1945, 1944, 1942, 1940, 1939, 1938, 1937, 1936, 1935, 1934, 1933, 1932, 1931, 1930, 1929, 1928, 1927, 1926, 1925, 1924, 1923, 1921, 1920
1730 N BERENDO	2014, 2009, 2006, 2004, 2003, 2001, 2000, 1999, 1996, 1995, 1994, 1992, 1991, 1986, 1985, 1981, 1980, 1976, 1975, 1972, 1971, 1970, 1969, 1967, 1966, 1965, 1964, 1963, 1962, 1961, 1960, 1958, 1957, 1956, 1955, 1954, 1952, 1951, 1950, 1949, 1948, 1947, 1946, 1945, 1944, 1942, 1940, 1939, 1938, 1937, 1936, 1935, 1934, 1933, 1932, 1931, 1930, 1929, 1928, 1927, 1926, 1925, 1924, 1923, 1921, 1920
1730 N BERENDO ST	2014, 2009, 2004, 2003, 2001, 2000, 1999, 1996, 1995, 1994, 1992, 1991, 1990, 1986, 1985, 1981, 1980, 1975, 1972, 1970, 1969, 1966, 1965, 1964, 1963, 1961, 1960, 1957, 1956, 1955, 1954, 1952, 1951, 1950, 1949, 1948, 1947, 1946, 1945, 1944, 1940, 1939, 1938, 1936, 1935, 1934, 1932, 1931, 1930, 1929, 1928, 1927, 1926, 1925, 1923, 1921, 1920

## FINDINGS

### Address Researched

### Address Not Identified in Research Source

1730 N BERENDO ST	2006, 2003, 2001, 2000, 1996, 1995, 1992, 1991, 1990, 1986, 1985, 1981, 1980, 1976, 1975, 1972, 1971, 1970, 1969, 1967, 1966, 1965, 1964, 1963, 1962, 1961, 1960, 1958, 1957, 1956, 1955, 1954, 1952, 1951, 1950, 1949, 1948, 1947, 1946, 1945, 1944, 1942, 1940, 1939, 1938, 1937, 1936, 1935, 1934, 1933, 1932, 1931, 1930, 1929, 1928, 1927, 1926, 1925, 1924, 1923, 1921, 1920
1731 1/2 N BERENDO	2014, 2009, 2006, 2004, 2003, 2001, 2000, 1999, 1996, 1995, 1994, 1992, 1991, 1990, 1985, 1981, 1980, 1976, 1975, 1972, 1971, 1970, 1969, 1967, 1966, 1965, 1964, 1963, 1962, 1961, 1960, 1958, 1957, 1956, 1955, 1954, 1952, 1951, 1950, 1949, 1948, 1947, 1946, 1945, 1944, 1942, 1940, 1939, 1938, 1937, 1936, 1935, 1934, 1933, 1932, 1931, 1930, 1929, 1928, 1927, 1926, 1925, 1924, 1923, 1921, 1920
1731 BERENDO ST N	2014, 2009, 2006, 2004, 2003, 2001, 2000, 1999, 1996, 1995, 1994, 1992, 1991, 1990, 1986, 1985, 1981, 1980, 1976, 1975, 1972, 1971, 1970, 1969, 1967, 1966, 1965, 1964, 1963, 1962, 1961, 1960, 1958, 1957, 1956, 1955, 1954, 1952, 1951, 1950, 1949, 1948, 1947, 1946, 1945, 1944, 1942, 1940, 1939, 1938, 1937, 1936, 1935, 1934, 1933, 1932, 1931, 1930, 1929, 1928, 1927, 1926, 1925, 1924, 1923, 1921, 1920
1731 N BERENDO ST	2014, 2009, 2004, 2003, 2001, 2000, 1999, 1996, 1995, 1994, 1992, 1991, 1990, 1986, 1985, 1981, 1980, 1976, 1975, 1972, 1970, 1969, 1967, 1966, 1965, 1964, 1963, 1961, 1960, 1957, 1956, 1955, 1954, 1952, 1951, 1950, 1949, 1948, 1947, 1946, 1945, 1944, 1940, 1939, 1938, 1936, 1935, 1934, 1932, 1931, 1930, 1928, 1927, 1926, 1925, 1923, 1921, 1920
1731 N BERENDO ST	2014, 2006, 2003, 2001, 2000, 1996, 1995, 1992, 1991, 1990, 1986, 1985, 1981, 1980, 1976, 1975, 1972, 1971, 1970, 1969, 1967, 1966, 1965, 1964, 1963, 1962, 1961, 1960, 1958, 1957, 1956, 1955, 1954, 1952, 1951, 1950, 1949, 1948, 1947, 1946, 1945, 1944, 1942, 1940, 1939, 1938, 1937, 1936, 1935, 1934, 1933, 1932, 1931, 1930, 1929, 1928, 1927, 1926, 1925, 1924, 1923, 1921, 1920
1733 N BERENDO	2014, 2009, 2006, 2004, 2003, 2001, 2000, 1999, 1996, 1995, 1994, 1992, 1991, 1990, 1986, 1985, 1981, 1980, 1976, 1975, 1972, 1971, 1970, 1969, 1967, 1966, 1965, 1964, 1963, 1962, 1961, 1960, 1958, 1957, 1956, 1955, 1954, 1952, 1951, 1950, 1949, 1948, 1947, 1946, 1945, 1944, 1942, 1940, 1939, 1938, 1937, 1936, 1935, 1934, 1933, 1932, 1931, 1930, 1929, 1928, 1927, 1926, 1925, 1924, 1923, 1921, 1920
1733 N BERENDO ST	2014, 2009, 2004, 2003, 2001, 2000, 1999, 1996, 1995, 1994, 1992, 1991, 1990, 1986, 1985, 1981, 1980, 1975, 1972, 1971, 1970, 1969, 1966, 1965, 1964, 1963, 1962, 1961, 1960, 1957, 1956, 1955, 1954, 1952, 1951, 1950, 1949, 1948, 1947, 1946, 1945, 1944, 1942, 1940, 1939, 1938, 1936, 1935, 1934, 1933, 1932, 1931, 1930, 1928, 1927, 1926, 1925, 1924, 1923, 1921, 1920
1733 N BERENDO ST	2006, 2003, 2001, 2000, 1996, 1995, 1992, 1991, 1990, 1986, 1985, 1981, 1980, 1976, 1975, 1972, 1971, 1970, 1969, 1967, 1966, 1965, 1964, 1963, 1962, 1961, 1960, 1958, 1957, 1956, 1955, 1954, 1952, 1951, 1950, 1949, 1948, 1947, 1946, 1945, 1944, 1942, 1940, 1939, 1938, 1937, 1936, 1935, 1934, 1933, 1932, 1931, 1930, 1929, 1928, 1927, 1926, 1925, 1924, 1923, 1921, 1920
1734 BERENDO ST N	2014, 2009, 2006, 2004, 2003, 2001, 2000, 1999, 1996, 1995, 1994, 1992, 1991, 1990, 1986, 1985, 1981, 1980, 1976, 1975, 1972, 1971, 1970, 1969, 1967, 1966, 1965, 1964, 1963, 1962, 1961, 1960, 1958, 1957, 1956, 1955, 1954, 1952, 1951, 1950, 1949, 1948, 1947, 1946, 1945, 1944, 1942, 1940, 1939, 1938, 1937, 1936, 1935, 1934, 1933, 1932, 1931, 1930, 1929, 1928, 1927, 1926, 1925, 1924, 1923, 1921, 1920
1734 N BERENDO	2014, 2009, 2006, 2004, 2003, 2001, 2000, 1999, 1996, 1995, 1994, 1992, 1991, 1990, 1985, 1981, 1980, 1976, 1975, 1972, 1971, 1970, 1969, 1967, 1966, 1965, 1964, 1963, 1962, 1961, 1960, 1958, 1957, 1956, 1955, 1954, 1952, 1951, 1950, 1949, 1948, 1947, 1946, 1945, 1944, 1942, 1940, 1939, 1938, 1937, 1936, 1935, 1934, 1933, 1932, 1931, 1930, 1929, 1928, 1927, 1926, 1925, 1924, 1923, 1921, 1920



## FINDINGS

### Address Researched

### Address Not Identified in Research Source

1734 N BERENDO ST	2014, 2009, 2004, 2003, 2001, 2000, 1999, 1996, 1995, 1994, 1992, 1991, 1990, 1986, 1985, 1981, 1980, 1975, 1972, 1970, 1969, 1966, 1965, 1964, 1963, 1961, 1960, 1957, 1956, 1955, 1954, 1952, 1951, 1950, 1949, 1948, 1947, 1946, 1945, 1944, 1940, 1939, 1938, 1937, 1936, 1935, 1934, 1932, 1931, 1930, 1928, 1927, 1926, 1925, 1923, 1921, 1920
1734 N BERENDO ST	2006, 2003, 2001, 2000, 1996, 1995, 1994, 1992, 1991, 1990, 1986, 1985, 1981, 1980, 1976, 1975, 1972, 1971, 1970, 1969, 1967, 1966, 1965, 1964, 1963, 1962, 1961, 1960, 1958, 1957, 1956, 1955, 1954, 1952, 1951, 1950, 1949, 1948, 1947, 1946, 1945, 1944, 1942, 1940, 1939, 1938, 1937, 1936, 1935, 1934, 1933, 1932, 1931, 1930, 1929, 1928, 1927, 1926, 1925, 1924, 1923, 1921, 1920
1735 BERENDO ST N	2014, 2009, 2006, 2004, 2003, 2001, 2000, 1999, 1996, 1995, 1994, 1992, 1991, 1990, 1986, 1985, 1981, 1980, 1976, 1975, 1972, 1971, 1970, 1969, 1967, 1966, 1965, 1964, 1963, 1962, 1961, 1960, 1958, 1957, 1956, 1955, 1954, 1952, 1950, 1949, 1948, 1947, 1946, 1945, 1944, 1942, 1940, 1939, 1938, 1937, 1936, 1935, 1934, 1933, 1932, 1931, 1930, 1929, 1928, 1927, 1926, 1925, 1924, 1923, 1921, 1920
1735 N BERENDO ST	2014, 2009, 2004, 2003, 2001, 2000, 1999, 1996, 1995, 1994, 1992, 1991, 1990, 1986, 1985, 1981, 1980, 1975, 1972, 1970, 1969, 1966, 1965, 1964, 1963, 1962, 1961, 1960, 1957, 1956, 1955, 1954, 1952, 1951, 1950, 1949, 1948, 1947, 1946, 1945, 1944, 1940, 1939, 1938, 1936, 1935, 1934, 1933, 1932, 1931, 1930, 1928, 1927, 1926, 1925, 1923, 1921, 1920
1735 N BERENDO ST	2006, 2003, 2001, 2000, 1996, 1995, 1994, 1992, 1991, 1990, 1986, 1985, 1981, 1980, 1976, 1975, 1972, 1971, 1970, 1969, 1967, 1966, 1965, 1964, 1963, 1962, 1961, 1960, 1958, 1957, 1956, 1955, 1954, 1952, 1951, 1950, 1949, 1948, 1947, 1946, 1945, 1944, 1942, 1940, 1939, 1938, 1937, 1936, 1935, 1934, 1933, 1932, 1931, 1930, 1929, 1928, 1927, 1926, 1925, 1924, 1923, 1921, 1920
1736 BERENDO ST N	2014, 2009, 2006, 2004, 2003, 2001, 2000, 1999, 1996, 1995, 1994, 1992, 1991, 1990, 1986, 1985, 1981, 1980, 1976, 1975, 1972, 1971, 1970, 1969, 1967, 1966, 1965, 1964, 1963, 1962, 1961, 1960, 1958, 1957, 1956, 1955, 1954, 1952, 1950, 1949, 1948, 1947, 1946, 1945, 1944, 1942, 1940, 1939, 1938, 1937, 1936, 1935, 1934, 1933, 1932, 1931, 1930, 1929, 1928, 1927, 1926, 1925, 1924, 1923, 1921, 1920
1736 N BERENDO	2014, 2009, 2006, 2004, 2003, 2001, 2000, 1999, 1996, 1995, 1994, 1992, 1991, 1990, 1986, 1985, 1981, 1980, 1976, 1975, 1972, 1971, 1970, 1969, 1967, 1966, 1965, 1964, 1963, 1962, 1961, 1960, 1958, 1957, 1956, 1955, 1954, 1952, 1951, 1950, 1949, 1948, 1947, 1946, 1945, 1944, 1942, 1940, 1939, 1938, 1937, 1936, 1935, 1934, 1933, 1932, 1931, 1930, 1929, 1928, 1927, 1926, 1925, 1924, 1923, 1921, 1920
1736 N BERENDO ST	2014, 2009, 2004, 2003, 2001, 2000, 1999, 1996, 1995, 1994, 1992, 1991, 1990, 1986, 1985, 1981, 1980, 1976, 1975, 1972, 1971, 1970, 1969, 1967, 1966, 1965, 1964, 1963, 1961, 1960, 1957, 1956, 1955, 1954, 1952, 1951, 1950, 1949, 1948, 1947, 1946, 1945, 1944, 1940, 1939, 1938, 1937, 1936, 1935, 1934, 1933, 1932, 1931, 1930, 1929, 1928, 1927, 1926, 1925, 1924, 1923, 1921, 1920
1736 N BERENDO ST	2006, 2003, 2001, 2000, 1996, 1995, 1992, 1991, 1990, 1986, 1985, 1981, 1980, 1976, 1975, 1972, 1971, 1970, 1969, 1967, 1966, 1965, 1964, 1963, 1962, 1961, 1960, 1958, 1957, 1956, 1955, 1954, 1952, 1951, 1950, 1949, 1948, 1947, 1946, 1945, 1944, 1942, 1940, 1939, 1938, 1937, 1936, 1935, 1934, 1933, 1932, 1931, 1930, 1929, 1928, 1927, 1926, 1925, 1924, 1923, 1921, 1920
1737 BERENDO ST N	2014, 2009, 2006, 2004, 2003, 2001, 2000, 1999, 1996, 1995, 1994, 1992, 1991, 1990, 1986, 1985, 1981, 1980, 1976, 1975, 1972, 1971, 1970, 1969, 1967, 1966, 1965, 1964, 1963, 1962, 1961, 1960, 1958, 1957, 1956, 1955, 1954, 1952, 1950, 1949, 1948, 1947, 1946, 1945, 1944, 1942, 1940, 1939, 1938, 1937, 1936, 1935, 1934, 1933, 1932, 1931, 1930, 1929, 1928, 1927, 1926, 1925, 1924, 1923, 1921, 1920

## FINDINGS

### Address Researched

### Address Not Identified in Research Source

1737 N BERENDO ST	2014, 2009, 2004, 2003, 2001, 2000, 1999, 1996, 1995, 1994, 1992, 1991, 1990, 1986, 1985, 1981, 1980, 1976, 1975, 1972, 1970, 1969, 1966, 1965, 1964, 1963, 1961, 1960, 1957, 1956, 1955, 1954, 1952, 1951, 1950, 1949, 1948, 1947, 1946, 1945, 1944, 1940, 1939, 1938, 1937, 1936, 1935, 1934, 1933, 1932, 1931, 1930, 1929, 1928, 1927, 1926, 1925, 1924, 1923, 1921, 1920
1737 N BERENDO ST	2006, 2003, 2001, 2000, 1996, 1995, 1994, 1992, 1991, 1990, 1986, 1985, 1981, 1980, 1976, 1975, 1972, 1971, 1970, 1969, 1967, 1966, 1965, 1964, 1963, 1962, 1961, 1960, 1958, 1957, 1956, 1955, 1954, 1952, 1951, 1950, 1949, 1948, 1947, 1946, 1945, 1944, 1942, 1940, 1939, 1938, 1937, 1936, 1935, 1934, 1933, 1932, 1931, 1930, 1929, 1928, 1927, 1926, 1925, 1924, 1923, 1921, 1920
1738 BERENDO ST N	2014, 2009, 2006, 2004, 2003, 2001, 2000, 1999, 1996, 1995, 1994, 1992, 1991, 1990, 1986, 1985, 1981, 1980, 1976, 1975, 1972, 1971, 1970, 1969, 1967, 1966, 1965, 1964, 1963, 1962, 1961, 1960, 1958, 1957, 1956, 1955, 1954, 1952, 1950, 1949, 1948, 1947, 1946, 1945, 1944, 1942, 1940, 1939, 1938, 1937, 1936, 1935, 1934, 1933, 1932, 1931, 1930, 1929, 1928, 1927, 1926, 1925, 1924, 1923, 1921, 1920
1738 N BERENDO	2014, 2009, 2006, 2004, 2003, 2001, 2000, 1999, 1996, 1995, 1994, 1992, 1991, 1986, 1985, 1981, 1980, 1976, 1975, 1972, 1971, 1970, 1969, 1967, 1966, 1965, 1964, 1963, 1962, 1961, 1960, 1958, 1957, 1956, 1955, 1954, 1952, 1951, 1950, 1949, 1948, 1947, 1946, 1945, 1944, 1942, 1940, 1939, 1938, 1937, 1936, 1935, 1934, 1933, 1932, 1931, 1930, 1929, 1928, 1927, 1926, 1925, 1924, 1923, 1921, 1920
1738 N BERENDO ST	2014, 2009, 2004, 2003, 2001, 2000, 1999, 1996, 1995, 1994, 1992, 1991, 1990, 1986, 1985, 1981, 1980, 1975, 1972, 1970, 1969, 1966, 1965, 1964, 1963, 1961, 1960, 1957, 1956, 1955, 1954, 1952, 1951, 1950, 1949, 1948, 1947, 1946, 1945, 1944, 1940, 1939, 1938, 1936, 1935, 1934, 1932, 1931, 1930, 1928, 1927, 1926, 1925, 1923, 1921, 1920
1738 N BERENDO ST	2006, 2003, 2001, 2000, 1996, 1995, 1992, 1991, 1990, 1986, 1985, 1981, 1980, 1976, 1975, 1972, 1971, 1970, 1969, 1967, 1966, 1965, 1964, 1963, 1962, 1961, 1960, 1958, 1957, 1956, 1955, 1954, 1952, 1951, 1950, 1949, 1948, 1947, 1946, 1945, 1944, 1942, 1940, 1939, 1938, 1937, 1936, 1935, 1934, 1933, 1932, 1931, 1930, 1929, 1928, 1927, 1926, 1925, 1924, 1923, 1921, 1920
1739 N BERENDO	2014, 2009, 2006, 2004, 2003, 2001, 2000, 1999, 1996, 1995, 1994, 1992, 1991, 1986, 1985, 1981, 1980, 1976, 1975, 1972, 1971, 1970, 1969, 1967, 1966, 1965, 1964, 1963, 1962, 1961, 1960, 1958, 1957, 1956, 1955, 1954, 1952, 1951, 1950, 1949, 1948, 1947, 1946, 1945, 1944, 1942, 1940, 1939, 1938, 1937, 1936, 1935, 1934, 1933, 1932, 1931, 1930, 1929, 1928, 1927, 1926, 1925, 1924, 1923, 1921, 1920
1739 N BERENDO ST	2006, 2003, 2001, 2000, 1996, 1995, 1992, 1991, 1990, 1986, 1985, 1981, 1980, 1976, 1975, 1972, 1971, 1970, 1969, 1967, 1966, 1965, 1964, 1963, 1962, 1961, 1960, 1958, 1957, 1956, 1955, 1954, 1952, 1951, 1950, 1949, 1948, 1947, 1946, 1945, 1944, 1942, 1940, 1939, 1938, 1937, 1936, 1935, 1934, 1933, 1932, 1931, 1930, 1929, 1928, 1927, 1926, 1925, 1924, 1923, 1921, 1920
1739 N BERENDO ST	2014, 2009, 2004, 2003, 2001, 2000, 1999, 1996, 1995, 1994, 1992, 1991, 1990, 1986, 1985, 1981, 1980, 1975, 1972, 1970, 1969, 1966, 1965, 1964, 1963, 1961, 1960, 1957, 1956, 1955, 1954, 1952, 1951, 1950, 1949, 1948, 1947, 1946, 1945, 1944, 1942, 1940, 1939, 1938, 1936, 1935, 1934, 1932, 1931, 1930, 1928, 1927, 1926, 1925, 1923, 1921, 1920
1741 1/2 N BERENDO	2014, 2009, 2006, 2004, 2003, 2001, 2000, 1999, 1996, 1995, 1994, 1992, 1991, 1986, 1985, 1981, 1980, 1976, 1975, 1972, 1971, 1970, 1969, 1967, 1966, 1965, 1964, 1963, 1962, 1961, 1960, 1958, 1957, 1956, 1955, 1954, 1952, 1951, 1950, 1949, 1948, 1947, 1946, 1945, 1944, 1942, 1940, 1939, 1938, 1937, 1936, 1935, 1934, 1933, 1932, 1931, 1930, 1929, 1928, 1927, 1926, 1925, 1924, 1923, 1921, 1920

## FINDINGS

### **Address Researched**

### **Address Not Identified in Research Source**

1741 BERENDO ST N	2014, 2009, 2006, 2004, 2003, 2001, 2000, 1999, 1996, 1995, 1994, 1992, 1991, 1990, 1986, 1985, 1981, 1980, 1976, 1975, 1972, 1971, 1970, 1969, 1967, 1966, 1965, 1964, 1963, 1962, 1961, 1960, 1958, 1957, 1956, 1955, 1954, 1952, 1950, 1949, 1948, 1947, 1946, 1945, 1944, 1942, 1940, 1939, 1938, 1937, 1936, 1935, 1934, 1933, 1932, 1931, 1930, 1929, 1928, 1927, 1926, 1925, 1924, 1923, 1921, 1920
1741 N BERENDO ST	2014, 2009, 2006, 2004, 2003, 2001, 2000, 1999, 1996, 1995, 1994, 1992, 1991, 1990, 1986, 1985, 1981, 1980, 1976, 1975, 1972, 1970, 1969, 1966, 1965, 1964, 1963, 1961, 1960, 1957, 1956, 1955, 1954, 1952, 1951, 1950, 1949, 1948, 1947, 1946, 1945, 1944, 1940, 1939, 1938, 1936, 1935, 1934, 1933, 1932, 1931, 1930, 1928, 1927, 1926, 1925, 1923, 1921, 1920
1741 N BERENDO ST	2006, 2003, 2001, 2000, 1996, 1995, 1992, 1991, 1990, 1986, 1985, 1981, 1980, 1976, 1975, 1972, 1971, 1970, 1969, 1967, 1966, 1965, 1964, 1963, 1962, 1961, 1960, 1958, 1957, 1956, 1955, 1954, 1952, 1951, 1950, 1949, 1948, 1947, 1946, 1945, 1944, 1942, 1940, 1939, 1938, 1937, 1936, 1935, 1934, 1933, 1932, 1931, 1930, 1929, 1928, 1927, 1926, 1925, 1924, 1923, 1921, 1920
1742 N BERENDO ST	2014, 2009, 2006, 2004, 2003, 2001, 2000, 1999, 1996, 1995, 1994, 1992, 1991, 1990, 1986, 1985, 1981, 1980, 1976, 1975, 1972, 1971, 1970, 1969, 1967, 1966, 1965, 1964, 1963, 1962, 1961, 1960, 1958, 1957, 1956, 1955, 1954, 1952, 1951, 1950, 1949, 1948, 1947, 1946, 1945, 1944, 1942, 1940, 1939, 1938, 1936, 1935, 1934, 1933, 1932, 1931, 1930, 1929, 1928, 1927, 1926, 1925, 1924, 1923, 1921, 1920
1744 BERENDO ST N	2014, 2009, 2006, 2004, 2003, 2001, 2000, 1999, 1996, 1995, 1994, 1992, 1991, 1990, 1986, 1985, 1981, 1980, 1976, 1975, 1972, 1971, 1970, 1969, 1967, 1966, 1965, 1964, 1963, 1962, 1961, 1960, 1958, 1957, 1956, 1955, 1954, 1952, 1950, 1949, 1948, 1947, 1946, 1945, 1944, 1942, 1940, 1939, 1938, 1937, 1936, 1935, 1934, 1933, 1932, 1931, 1930, 1929, 1928, 1927, 1926, 1925, 1924, 1923, 1921, 1920
1745 BERENDO ST N	2014, 2009, 2006, 2004, 2003, 2001, 2000, 1999, 1996, 1995, 1994, 1992, 1991, 1990, 1986, 1985, 1981, 1980, 1976, 1975, 1972, 1971, 1970, 1969, 1967, 1966, 1965, 1964, 1963, 1962, 1961, 1960, 1958, 1957, 1956, 1955, 1954, 1952, 1950, 1949, 1948, 1947, 1946, 1945, 1944, 1942, 1940, 1939, 1938, 1937, 1936, 1935, 1934, 1933, 1932, 1931, 1930, 1929, 1928, 1927, 1926, 1925, 1924, 1923, 1921, 1920
1745 N BERENDO	2014, 2009, 2006, 2004, 2003, 2001, 2000, 1999, 1996, 1995, 1994, 1992, 1991, 1986, 1985, 1981, 1980, 1976, 1975, 1972, 1971, 1970, 1969, 1967, 1966, 1965, 1964, 1963, 1962, 1961, 1960, 1958, 1957, 1956, 1955, 1954, 1952, 1951, 1950, 1949, 1948, 1947, 1946, 1945, 1944, 1942, 1940, 1939, 1938, 1937, 1936, 1935, 1934, 1933, 1932, 1931, 1930, 1929, 1928, 1927, 1926, 1925, 1924, 1923, 1921, 1920
1746 N BERENDO	2014, 2009, 2006, 2004, 2003, 2001, 2000, 1999, 1996, 1995, 1994, 1992, 1991, 1986, 1985, 1981, 1980, 1976, 1975, 1972, 1971, 1970, 1969, 1967, 1966, 1965, 1964, 1963, 1962, 1961, 1960, 1958, 1957, 1956, 1955, 1954, 1952, 1951, 1950, 1949, 1948, 1947, 1946, 1945, 1944, 1942, 1940, 1939, 1938, 1937, 1936, 1935, 1934, 1933, 1932, 1931, 1930, 1929, 1928, 1927, 1926, 1925, 1924, 1923, 1921, 1920
4748 HOLLYWOOD BLVD	2014, 2009, 2006, 2004, 2003, 2001, 1999, 1996, 1995, 1994, 1992, 1991, 1990, 1986, 1985, 1981, 1980, 1976, 1975, 1972, 1971, 1970, 1969, 1967, 1966, 1965, 1964, 1963, 1962, 1961, 1960, 1958, 1957, 1956, 1955, 1954, 1952, 1951, 1950, 1949, 1948, 1947, 1946, 1945, 1944, 1942, 1940, 1939, 1938, 1937, 1936, 1935, 1934, 1933, 1932, 1931, 1930, 1929, 1928, 1927, 1926, 1925, 1924, 1923, 1921, 1920

## FINDINGS

### Address Researched

### Address Not Identified in Research Source

4748 HOLLYWOOD BLVD	2014, 2009, 2006, 2004, 2003, 2001, 2000, 1996, 1995, 1994, 1992, 1991, 1990, 1986, 1985, 1981, 1980, 1976, 1975, 1972, 1971, 1970, 1969, 1967, 1966, 1965, 1964, 1963, 1962, 1961, 1960, 1958, 1957, 1956, 1955, 1954, 1952, 1951, 1950, 1949, 1948, 1947, 1946, 1945, 1944, 1942, 1940, 1939, 1938, 1937, 1936, 1935, 1934, 1933, 1932, 1931, 1930, 1929, 1928, 1927, 1926, 1925, 1924, 1923, 1921, 1920
4749 HOLLYWOOD BLVD	2014, 2009, 2006, 2004, 2003, 2001, 2000, 1999, 1996, 1995, 1994, 1992, 1991, 1990, 1986, 1985, 1981, 1980, 1976, 1975, 1972, 1971, 1970, 1969, 1967, 1966, 1965, 1964, 1963, 1962, 1961, 1960, 1958, 1957, 1956, 1955, 1954, 1952, 1951, 1950, 1949, 1948, 1947, 1946, 1945, 1944, 1942, 1940, 1939, 1938, 1936, 1935, 1934, 1932, 1931, 1930, 1928, 1927, 1926, 1925, 1923, 1921, 1920
4751 HOLLYWOOD BLVD	2014, 2009, 2006, 2004, 2003, 2001, 1999, 1996, 1995, 1994, 1992, 1991, 1990, 1986, 1985, 1981, 1980, 1976, 1975, 1972, 1971, 1970, 1969, 1967, 1966, 1965, 1964, 1963, 1962, 1961, 1960, 1958, 1957, 1956, 1955, 1954, 1952, 1951, 1950, 1949, 1948, 1947, 1946, 1945, 1944, 1942, 1940, 1939, 1938, 1937, 1936, 1935, 1934, 1933, 1932, 1931, 1930, 1929, 1928, 1927, 1926, 1925, 1924, 1923, 1921, 1920
4753 HOLLYWOOD BLVD	2014, 2009, 2006, 2004, 2003, 2001, 2000, 1999, 1996, 1995, 1994, 1992, 1991, 1990, 1986, 1985, 1981, 1980, 1976, 1975, 1972, 1971, 1970, 1969, 1967, 1966, 1965, 1964, 1963, 1962, 1961, 1960, 1958, 1957, 1956, 1955, 1954, 1952, 1951, 1950, 1949, 1948, 1947, 1946, 1945, 1944, 1942, 1940, 1939, 1938, 1936, 1935, 1934, 1932, 1931, 1930, 1928, 1927, 1926, 1925, 1924, 1923, 1921, 1920
4757 HOLLYWOOD BLVD	2014, 2009, 2006, 2004, 2003, 2001, 2000, 1999, 1996, 1995, 1994, 1992, 1991, 1990, 1986, 1985, 1981, 1980, 1976, 1975, 1972, 1971, 1970, 1969, 1967, 1966, 1965, 1964, 1963, 1962, 1961, 1960, 1958, 1957, 1956, 1955, 1954, 1952, 1950, 1949, 1948, 1947, 1946, 1945, 1944, 1942, 1940, 1939, 1938, 1936, 1935, 1934, 1932, 1931, 1930, 1928, 1927, 1926, 1925, 1923, 1921, 1920
4759 HOLLYWOOD BLVD	2014, 2009, 2004, 2003, 2001, 1999, 1996, 1995, 1994, 1992, 1991, 1986, 1985, 1981, 1980, 1976, 1975, 1972, 1971, 1970, 1969, 1967, 1966, 1965, 1964, 1963, 1962, 1961, 1960, 1958, 1957, 1956, 1955, 1954, 1952, 1950, 1949, 1948, 1947, 1946, 1945, 1944, 1940, 1939, 1938, 1936, 1935, 1934, 1932, 1931, 1930, 1928, 1927, 1926, 1925, 1923, 1921, 1920
4759 HOLLYWOOD BLVD	2006, 2003, 2001, 2000, 1996, 1995, 1992, 1991, 1990, 1986, 1985, 1981, 1980, 1976, 1975, 1972, 1971, 1970, 1969, 1967, 1966, 1965, 1964, 1963, 1962, 1961, 1960, 1958, 1957, 1956, 1955, 1954, 1952, 1951, 1950, 1949, 1948, 1947, 1946, 1945, 1944, 1942, 1940, 1939, 1938, 1937, 1936, 1935, 1934, 1933, 1932, 1931, 1930, 1929, 1928, 1927, 1926, 1925, 1924, 1923, 1921, 1920
4763 HOLLYWOOD BLVD	2014, 2009, 2006, 2004, 2003, 2001, 2000, 1999, 1996, 1995, 1994, 1992, 1991, 1990, 1986, 1985, 1981, 1980, 1976, 1975, 1972, 1971, 1970, 1969, 1967, 1966, 1965, 1964, 1963, 1962, 1961, 1960, 1958, 1957, 1956, 1955, 1954, 1952, 1951, 1950, 1949, 1948, 1947, 1946, 1945, 1944, 1942, 1940, 1939, 1938, 1937, 1936, 1935, 1934, 1933, 1932, 1931, 1930, 1929, 1928, 1927, 1926, 1925, 1923, 1921, 1920
4767 HOLLYWOOD BLVD	2014, 2009, 2006, 2004, 2003, 2001, 2000, 1999, 1996, 1995, 1994, 1992, 1991, 1990, 1986, 1985, 1981, 1980, 1976, 1975, 1972, 1971, 1970, 1969, 1967, 1966, 1965, 1964, 1963, 1962, 1961, 1960, 1958, 1957, 1956, 1955, 1954, 1952, 1950, 1949, 1948, 1947, 1946, 1945, 1944, 1940, 1939, 1938, 1936, 1935, 1934, 1932, 1931, 1930, 1928, 1927, 1926, 1925, 1923, 1921, 1920
4772 HOLLYWOOD BLVD	2014, 2009, 2006, 2003, 2001, 2000, 1999, 1996, 1995, 1994, 1992, 1991, 1990, 1986, 1985, 1981, 1980, 1976, 1975, 1972, 1971, 1970, 1969, 1967, 1966, 1965, 1964, 1963, 1962, 1961, 1960, 1958, 1957, 1956, 1955, 1954, 1952, 1951, 1950, 1949, 1948, 1947, 1946, 1945, 1944, 1942, 1940, 1939, 1938, 1937, 1936, 1935, 1934, 1933, 1932, 1931, 1930, 1929, 1928, 1927, 1926, 1925, 1924, 1923, 1921, 1920

## FINDINGS

### **Address Researched**

### **Address Not Identified in Research Source**

4773 HOLLYWOOD BL HOL	2014, 2009, 2006, 2004, 2003, 2001, 2000, 1999, 1996, 1995, 1994, 1992, 1991, 1986, 1985, 1981, 1980, 1976, 1975, 1972, 1971, 1970, 1969, 1967, 1966, 1965, 1964, 1963, 1962, 1961, 1960, 1958, 1957, 1956, 1955, 1954, 1952, 1951, 1950, 1949, 1948, 1947, 1946, 1945, 1944, 1942, 1940, 1939, 1938, 1937, 1936, 1935, 1934, 1933, 1932, 1931, 1930, 1929, 1928, 1927, 1926, 1925, 1924, 1923, 1921, 1920
4773 HOLLYWOOD BLVD	2014, 2009, 2004, 2003, 2001, 1999, 1996, 1995, 1994, 1992, 1991, 1985, 1981, 1980, 1976, 1975, 1972, 1971, 1970, 1969, 1967, 1966, 1965, 1964, 1963, 1962, 1961, 1960, 1958, 1957, 1956, 1955, 1954, 1952, 1951, 1950, 1949, 1948, 1947, 1946, 1945, 1944, 1940, 1939, 1938, 1936, 1935, 1934, 1932, 1931, 1930, 1928, 1927, 1926, 1925, 1924, 1923, 1921, 1920
4773 HOLLYWOOD BLVD	2006, 2003, 2001, 2000, 1996, 1995, 1992, 1991, 1990, 1986, 1985, 1981, 1980, 1976, 1975, 1972, 1971, 1970, 1969, 1967, 1966, 1965, 1964, 1963, 1962, 1961, 1960, 1958, 1957, 1956, 1955, 1954, 1952, 1951, 1950, 1949, 1948, 1947, 1946, 1945, 1944, 1942, 1940, 1939, 1938, 1937, 1936, 1935, 1934, 1933, 1932, 1931, 1930, 1929, 1928, 1927, 1926, 1925, 1924, 1923, 1921, 1920
4778 HOLLYWOOD BLVD	2014, 2009, 2006, 2004, 2003, 2001, 2000, 1999, 1996, 1995, 1994, 1992, 1991, 1990, 1986, 1985, 1981, 1980, 1976, 1975, 1972, 1971, 1970, 1969, 1967, 1966, 1965, 1964, 1963, 1962, 1961, 1960, 1958, 1957, 1956, 1955, 1954, 1952, 1951, 1950, 1949, 1948, 1947, 1946, 1945, 1944, 1942, 1940, 1939, 1938, 1937, 1936, 1935, 1934, 1933, 1932, 1931, 1930, 1929, 1928, 1927, 1926, 1925, 1923, 1921, 1920
4801 HOLLYWOOD BLVD	2014, 2009, 2006, 2004, 2003, 2001, 2000, 1999, 1996, 1995, 1994, 1992, 1991, 1990, 1986, 1985, 1981, 1980, 1976, 1975, 1972, 1971, 1970, 1969, 1967, 1966, 1965, 1964, 1963, 1962, 1961, 1960, 1958, 1957, 1956, 1955, 1954, 1952, 1951, 1950, 1949, 1948, 1947, 1946, 1945, 1944, 1942, 1940, 1939, 1938, 1937, 1936, 1935, 1934, 1932, 1931, 1930, 1929, 1928, 1927, 1926, 1925, 1924, 1923, 1921, 1920
4803 HOLLYWOOD BLVD	2014, 2009, 2006, 2004, 2003, 2001, 2000, 1999, 1996, 1995, 1994, 1992, 1991, 1990, 1986, 1985, 1981, 1980, 1976, 1975, 1972, 1971, 1970, 1969, 1967, 1966, 1965, 1964, 1963, 1962, 1961, 1960, 1958, 1957, 1956, 1955, 1954, 1952, 1950, 1949, 1948, 1947, 1946, 1945, 1944, 1942, 1940, 1939, 1938, 1936, 1935, 1934, 1933, 1932, 1931, 1930, 1928, 1927, 1926, 1925, 1923, 1921, 1920
4809 HOLLYWOOD BLVD	2014, 2009, 2006, 2004, 2003, 2001, 2000, 1996, 1995, 1992, 1991, 1990, 1986, 1985, 1981, 1980, 1976, 1975, 1972, 1971, 1970, 1969, 1967, 1966, 1965, 1964, 1963, 1962, 1961, 1960, 1958, 1957, 1956, 1955, 1954, 1952, 1951, 1950, 1949, 1948, 1947, 1946, 1945, 1944, 1942, 1940, 1939, 1938, 1937, 1936, 1935, 1934, 1933, 1932, 1931, 1930, 1929, 1928, 1927, 1926, 1925, 1924, 1923, 1921, 1920
4809 HOLLYWOOD BLVD	2014, 2009, 2006, 2004, 2003, 2001, 1999, 1996, 1995, 1994, 1992, 1991, 1986, 1985, 1980, 1976, 1975, 1972, 1971, 1970, 1969, 1967, 1966, 1965, 1964, 1963, 1962, 1961, 1960, 1957, 1956, 1955, 1954, 1952, 1950, 1949, 1948, 1947, 1946, 1945, 1944, 1940, 1939, 1938, 1936, 1935, 1934, 1932, 1931, 1930, 1928, 1927, 1926, 1925, 1923, 1921, 1920
4811 HOLLYWOOD BLVD	2014, 2009, 2006, 2004, 2003, 2001, 2000, 1999, 1996, 1995, 1994, 1992, 1991, 1990, 1986, 1985, 1981, 1980, 1976, 1975, 1972, 1971, 1970, 1969, 1967, 1966, 1965, 1964, 1963, 1962, 1961, 1960, 1958, 1957, 1956, 1955, 1954, 1952, 1950, 1949, 1948, 1947, 1946, 1945, 1944, 1940, 1939, 1938, 1937, 1936, 1935, 1934, 1933, 1932, 1931, 1930, 1929, 1928, 1927, 1926, 1925, 1924, 1923, 1921, 1920
4812 HOLLYWOOD BLVD	2009, 2006, 2004, 2003, 2001, 2000, 1999, 1996, 1995, 1994, 1992, 1991, 1990, 1986, 1985, 1981, 1980, 1976, 1975, 1972, 1971, 1970, 1969, 1967, 1966, 1965, 1964, 1963, 1962, 1961, 1960, 1958, 1957, 1956, 1955, 1954, 1952, 1951, 1950, 1949, 1948, 1947, 1946, 1945, 1944, 1942, 1940, 1939, 1938, 1937, 1936, 1935, 1934, 1933, 1932, 1931, 1930, 1929, 1928, 1927, 1926, 1925, 1924, 1923, 1921, 1920









## FINDINGS

### **Address Researched**

### **Address Not Identified in Research Source**

4848 HOLLYWOOD BLVD	2006, 2003, 2001, 2000, 1999, 1996, 1995, 1992, 1991, 1990, 1986, 1985, 1981, 1980, 1976, 1975, 1972, 1971, 1970, 1969, 1967, 1966, 1965, 1964, 1963, 1962, 1961, 1960, 1958, 1957, 1956, 1955, 1954, 1952, 1951, 1950, 1949, 1948, 1947, 1946, 1945, 1944, 1942, 1940, 1939, 1938, 1937, 1936, 1935, 1934, 1933, 1932, 1931, 1930, 1929, 1928, 1927, 1926, 1925, 1924, 1923, 1921, 1920
4850 HOLLYWOOD BLVD	2014, 2006, 2004, 2003, 2001, 2000, 1999, 1996, 1995, 1994, 1992, 1991, 1990, 1986, 1985, 1981, 1980, 1976, 1975, 1972, 1971, 1970, 1969, 1967, 1966, 1965, 1964, 1963, 1962, 1961, 1960, 1958, 1957, 1956, 1955, 1954, 1952, 1951, 1950, 1949, 1948, 1947, 1946, 1945, 1944, 1942, 1940, 1939, 1938, 1937, 1936, 1935, 1934, 1933, 1932, 1931, 1930, 1929, 1928, 1927, 1926, 1925, 1924, 1923, 1921, 1920
4850 HOLLYWOOD BLVD	2014, 2009, 2006, 2004, 2003, 2001, 1999, 1996, 1995, 1994, 1992, 1991, 1990, 1986, 1985, 1980, 1976, 1975, 1972, 1971, 1970, 1969, 1967, 1966, 1965, 1964, 1963, 1962, 1961, 1960, 1958, 1957, 1956, 1955, 1954, 1952, 1951, 1950, 1949, 1948, 1947, 1946, 1945, 1944, 1942, 1940, 1939, 1938, 1937, 1936, 1935, 1934, 1933, 1932, 1931, 1930, 1929, 1928, 1927, 1926, 1925, 1924, 1923, 1921, 1920
4852 1/2 HOLLYWOOD BLVD	2014, 2009, 2006, 2004, 2003, 2001, 2000, 1999, 1996, 1995, 1994, 1992, 1991, 1990, 1986, 1985, 1980, 1976, 1975, 1972, 1971, 1970, 1969, 1967, 1966, 1965, 1964, 1963, 1962, 1961, 1960, 1958, 1957, 1956, 1955, 1954, 1952, 1951, 1950, 1949, 1948, 1947, 1946, 1945, 1944, 1942, 1940, 1939, 1938, 1937, 1936, 1935, 1934, 1933, 1932, 1931, 1930, 1929, 1928, 1927, 1926, 1925, 1924, 1923, 1921, 1920
4852 HOLLYWOOD BLVD	2014, 2009, 2004, 2003, 2001, 1999, 1996, 1995, 1994, 1992, 1991, 1986, 1985, 1981, 1980, 1976, 1975, 1972, 1971, 1970, 1969, 1967, 1966, 1965, 1964, 1963, 1962, 1961, 1960, 1958, 1957, 1956, 1955, 1954, 1952, 1951, 1950, 1949, 1948, 1947, 1946, 1945, 1944, 1942, 1940, 1939, 1938, 1937, 1936, 1935, 1934, 1933, 1932, 1931, 1930, 1929, 1928, 1927, 1926, 1925, 1924, 1923, 1921, 1920
4852 HOLLYWOOD BLVD	2006, 2003, 2001, 2000, 1996, 1995, 1992, 1991, 1990, 1986, 1985, 1981, 1980, 1976, 1975, 1972, 1971, 1970, 1969, 1967, 1966, 1965, 1964, 1963, 1962, 1961, 1960, 1958, 1957, 1956, 1955, 1954, 1952, 1951, 1950, 1949, 1948, 1947, 1946, 1945, 1944, 1942, 1940, 1939, 1938, 1937, 1936, 1935, 1934, 1933, 1932, 1931, 1930, 1929, 1928, 1927, 1926, 1925, 1924, 1923, 1921, 1920
4853 HOLLYWOOD BLVD	2014, 2009, 2006, 2004, 2003, 2001, 2000, 1999, 1996, 1995, 1994, 1992, 1991, 1990, 1986, 1985, 1981, 1980, 1976, 1975, 1972, 1971, 1970, 1969, 1967, 1966, 1965, 1964, 1963, 1962, 1961, 1960, 1958, 1957, 1956, 1955, 1954, 1952, 1951, 1950, 1949, 1948, 1947, 1946, 1945, 1944, 1942, 1940, 1939, 1938, 1936, 1935, 1934, 1933, 1932, 1931, 1930, 1929, 1928, 1927, 1926, 1925, 1924, 1923, 1921, 1920
4855 HOLLYWOOD BLVD	2014, 2009, 2006, 2004, 2003, 2001, 2000, 1996, 1995, 1994, 1992, 1991, 1990, 1986, 1985, 1981, 1980, 1976, 1975, 1972, 1971, 1970, 1969, 1967, 1966, 1965, 1964, 1963, 1962, 1961, 1960, 1958, 1957, 1956, 1955, 1954, 1952, 1951, 1950, 1949, 1948, 1947, 1946, 1945, 1944, 1942, 1940, 1939, 1938, 1937, 1936, 1935, 1934, 1933, 1932, 1931, 1930, 1929, 1928, 1927, 1926, 1925, 1924, 1923, 1921, 1920

## **TARGET PROPERTY: ADDRESS NOT IDENTIFIED IN RESEARCH SOURCE**

The following Target Property addresses were researched for this report, and the addresses were not identified in the research source.

### **Address Researched**

4800-4810 W Hollywood Blvd

### **Address Not Identified in Research Source**

2003, 2001, 1996, 1995, 1992, 1991, 1985, 1980, 1976, 1975, 1972, 1971, 1970, 1969, 1967, 1966, 1965, 1964, 1963, 1962, 1961, 1960, 1958, 1957, 1956, 1955, 1954, 1952, 1951, 1950, 1949, 1948, 1947, 1946, 1945, 1944, 1942, 1940, 1939, 1938, 1937, 1936, 1935, 1934, 1933, 1932, 1931, 1930, 1929, 1928, 1927, 1926, 1925, 1923, 1921, 1920



# City of Los Angeles Department of City Planning

## 8/21/2020 PARCEL PROFILE REPORT

### PROPERTY ADDRESSES

None

### ZIP CODES

None

### RECENT ACTIVITY

None

### CASE NUMBERS

CPC-2018-6005-CA

CPC-2016-1450-CPU

CPC-2013-3169

CPC-2000-1976-SP

CPC-1990-596-GPC

CPC-1986-831-GPC

CPC-1984-1-HD

ORD-184888

ORD-184414

ORD-184385

ORD-184271

ORD-173799

ORD-173749

ORD-169424-SA340

ORD-164695

ORD-161116-SA17A

ORD-129279

ENV-2019-4121-ND

ENV-2018-6006-CE

ENV-2016-1451-EIR

ENV-2013-3170-CE

ENV-2000-1978-ND

ND-2000-1978

CFG-2500

### Address/Legal Information

PIN Number	147B197 332
Lot/Parcel Area (Calculated)	385,247.8 (sq ft)
Thomas Brothers Grid	PAGE 594 - GRID A4
Assessor Parcel No. (APN)	5543011901
Tract	REPLAT OF PROSPECT PARK
Map Reference	M R 43-60
Block	None
Lot	FR "UNNUMBERED LT"
Arb (Lot Cut Reference)	10
Map Sheet	147B197

### Jurisdictional Information

Community Plan Area	Hollywood
Area Planning Commission	Central
Neighborhood Council	East Hollywood
	Los Feliz
Council District	CD 13 - Mitch O'Farrell
Census Tract #	1912.01
LADBS District Office	Los Angeles Metro

### Planning and Zoning Information

Special Notes	None
Zoning	OS-1XL
Zoning Information (ZI)	ZI-2452 Transit Priority Area in the City of Los Angeles
	ZI-2286 Specific Plan: Vermont/Western Station Neighborhood Area Plan
	ZI-2374 State Enterprise Zone: Los Angeles
General Plan Land Use	Open Space
General Plan Note(s)	Yes
Hillside Area (Zoning Code)	Yes
Specific Plan Area	Vermont/Western Station Neighborhood Area Plan
Subarea	None
Special Land Use / Zoning	None
Historic Preservation Review	Yes
Historic Preservation Overlay Zone	None
Other Historic Designations	None
Other Historic Survey Information	None
Mills Act Contract	None
CDO: Community Design Overlay	None
CPIO: Community Plan Imp. Overlay	None
Subarea	None
CUGU: Clean Up-Green Up	None
HCR: Hillside Construction Regulation	No
NSO: Neighborhood Stabilization Overlay	No
POD: Pedestrian Oriented Districts	None
RFA: Residential Floor Area District	None
RIO: River Implementation Overlay	No
SN: Sign District	No
Streetscape	No

This report is subject to the terms and conditions as set forth on the website. For more details, please refer to the terms and conditions at [zimas.lacity.org](http://zimas.lacity.org)

(\*) APN is provided "as is" from the Los Angeles County's Public Works, Flood Control, Benefit Assessment Dept of Recreation and Parks  
Parks First Trust Fund

Adaptive Reuse Incentive Area	None
Affordable Housing Linkage Fee	
Residential Market Area	Medium-High
Non-Residential Market Area	High
Transit Oriented Communities (TOC)	Tier 4
RPA: Redevelopment Project Area	None
Central City Parking	No
Downtown Parking	No
Building Line	None
500 Ft School Zone	Active: Los Feliz STEMM Magnet School
500 Ft Park Zone	Active: Barnsdall Art Park
<b>Assessor Information</b>	
Assessor Parcel No. (APN)	5543011901
Ownership (Assessor)	
Owner1	L A CITY
Address	0 0
Ownership (Bureau of Engineering, Land Records)	
Owner	CITY OF L.A., DEPT. OF REC. & PARKS ATTN: PLANNING & LAND ACQUISITIONS
Address	200 N MAIN ST. 1290 CHE LOS ANGELES CA 90012
Owner	CITY OF LOS ANGELES ATTN: GEN. SRVCS., ASSET MGMNT. DIV.
Address	111 E FIRST ST #201 LOS ANGELES CA 90012
Owner	CITY OF LOS ANGELES, DEPT. OF REC. & PARKS ATTN: PLANNING & LAND ACQUISITIONS
Address	200 N MAIN ST. #1290 CHE LOS ANGELES CA 90012
APN Area (Co. Public Works)*	11.560 (ac)
Use Code	8800 - Miscellaneous - Government Owned Property
Assessed Land Val.	\$2,426,152
Assessed Improvement Val.	\$0
Last Owner Change	04/07/1961
Last Sale Amount	\$0
Tax Rate Area	8827
Deed Ref No. (City Clerk)	6712 4326 1530
Building 1	No data for building 1
Building 2	No data for building 2
Building 3	No data for building 3
Building 4	No data for building 4
Building 5	No data for building 5
Rent Stabilization Ordinance (RSO)	No [APN: 5543011901]
<b>Additional Information</b>	
Airport Hazard	None
Coastal Zone	None
Farmland	Area Not Mapped
Urban Agriculture Incentive Zone	YES
Very High Fire Hazard Severity Zone	No
Fire District No. 1	No
Flood Zone	Outside Flood Zone
Watercourse	No
Hazardous Waste / Border Zone Properties	No
Methane Hazard Site	None

High Wind Velocity Areas	No
Special Grading Area (BOE Basic Grid Map A-13372)	Yes
Wells	None

#### Seismic Hazards

##### Active Fault Near-Source Zone

Nearest Fault (Distance in km)	0.281973528
Nearest Fault (Name)	Upper Elysian Park
Region	Los Angeles Blind Thrusts
Fault Type	B
Slip Rate (mm/year)	1.30000000
Slip Geometry	Reverse
Slip Type	Poorly Constrained
Down Dip Width (km)	13.00000000
Rupture Top	3.00000000
Rupture Bottom	13.00000000
Dip Angle (degrees)	50.00000000
Maximum Magnitude	6.40000000

Alquist-Priolo Fault Zone	No
Landslide	No
Liquefaction	No
Preliminary Fault Rupture Study Area	No
Tsunami Inundation Zone	No

#### Economic Development Areas

Business Improvement District	EAST HOLLYWOOD
Hubzone	Qualified
Opportunity Zone	Yes
Promise Zone	Los Angeles
State Enterprise Zone	Los Angeles

#### Housing

Direct all Inquiries to	Housing+Community Investment Department
Telephone	(866) 557-7368
Website	<a href="http://hcidla.lacity.org">http://hcidla.lacity.org</a>
Rent Stabilization Ordinance (RSO)	No [APN: 5543011901]
Ellis Act Property	No

#### Public Safety

##### Police Information

Bureau	Central
Division / Station	Northeast
Reporting District	1151

##### Fire Information

Bureau	West
Batallion	5
District / Fire Station	35
Red Flag Restricted Parking	No

## CASE SUMMARIES

Note: Information for case summaries is retrieved from the Planning Department's Plan Case Tracking System (PCTS) database.

Case Number:	CPC-2018-6005-CA
Required Action(s):	CA-CODE AMENDMENT
Project Descriptions(s):	RESOLUTION TO TRANSFER THE LAND USE AUTHORITY FROM THE COMMUNITY REDEVELOPMENT AGENCY OF THE CITY OF LOS ANGELES, DESIGNATED LOCAL AUTHORITY (CRA/LA-DLA) TO THE CITY OF LOS ANGELES AND CODE AMENDMENT TO ESTABLISH PROCEDURES FOR THE IMPLEMENTATION OF UNEXPIRED REDEVELOPMENT PLANS AND UPDATE OTHER RELEVANT CODE PROVISIONS IN THE LOS ANGELES MUNICIPAL CODE TO FACILITATE THE TRANSFER OF LAND USE AUTHORITY FROM THE CRA/LA-DLA TO THE CITY OF LOS ANGELES.
Case Number:	CPC-2016-1450-CPU
Required Action(s):	CPU-COMMUNITY PLAN UPDATE
Project Descriptions(s):	UPDATE TO THE HOLLYWOOD COMMUNITY PLAN
Case Number:	CPC-2013-3169
Required Action(s):	Data Not Available
Project Descriptions(s):	THE PROPOSED PROJECT CONSISTS OF: (1) A TECHNICAL MODIFICATION TO SECTIONS 12.03, 12.04, 12.21, 12.22, 12.24, 13.11, 14.5, 16.05 AND 16.11 OF THE LOS ANGELES MUNICIPAL CODE (LAMC) TO REMOVE OR AMEND REFERENCES TO THE FORMER COMMUNITY REDEVELOPMENT AGENCY (CRA); (2) TECHNICAL CORRECTIONS TO CLARIFY EXISTING REGULATIONS IN THE LAMC THAT ARE IMPACTED BY THE TRANSFER OF LAND USE AUTHORITY; AND (3) A RESOLUTION REQUESTING THAT ALL LAND USE RELATED PLANS AND FUNCTIONS OF THE CRA/LA BE TRANSFERRED TO THE DEPARTMENT OF CITY PLANNING
Case Number:	CPC-2000-1976-SP
Required Action(s):	SP-SPECIFIC PLAN (INCLUDING AMENDMENTS)
Project Descriptions(s):	A PUBLIC HEARING REGARDING THE PROPOSED VERMONT/WESTERN TRANSIT ORIENTED DISTRICT NEIGHBORHOOD AND SPECIFIC PLAN ORDINANCE.
Case Number:	CPC-1990-596-GPC
Required Action(s):	GPC-GENERAL PLAN/ZONING CONSISTENCY (AB283)
Project Descriptions(s):	HISTORIC MONUMENT APPLICATION FOR THE CROSS OF SAN YSIDRO
Case Number:	CPC-1986-831-GPC
Required Action(s):	GPC-GENERAL PLAN/ZONING CONSISTENCY (AB283)
Project Descriptions(s):	HOLLYWOOD COMMUNITY PLAN REVISION/GENERAL PLAN CONSISTENCY PLAN AMENDMENT, ZONE CHANGES AND HEIGHT DISTRICT CHANGES
Case Number:	CPC-1984-1-HD
Required Action(s):	HD-HEIGHT DISTRICT
Project Descriptions(s):	CHANGE OF HEIGHT DISTRICT WITHIN THE "CORE AREA OF L.A."- GENERAL PLAN ZONE CONSISTENCY PROGRAM.
Case Number:	ENV-2019-4121-ND
Required Action(s):	ND-NEGATIVE DECLARATION
Project Descriptions(s):	RESOLUTION TO TRANSFER THE LAND USE AUTHORITY FROM THE COMMUNITY REDEVELOPMENT AGENCY OF THE CITY OF LOS ANGELES, DESIGNATED LOCAL AUTHORITY (CRA/LA-DLA) TO THE CITY OF LOS ANGELES AND CODE AMENDMENT TO ESTABLISH PROCEDURES FOR THE IMPLEMENTATION OF UNEXPIRED REDEVELOPMENT PLANS AND UPDATE OTHER RELEVANT CODE PROVISIONS IN THE LOS ANGELES MUNICIPAL CODE TO FACILITATE THE TRANSFER OF LAND USE AUTHORITY FROM THE CRA/LA-DLA TO THE CITY OF LOS ANGELES.
Case Number:	ENV-2018-6006-CE
Required Action(s):	CE-CATEGORICAL EXEMPTION
Project Descriptions(s):	RESOLUTION TO TRANSFER THE LAND USE AUTHORITY FROM THE COMMUNITY REDEVELOPMENT AGENCY OF THE CITY OF LOS ANGELES, DESIGNATED LOCAL AUTHORITY (CRA/LA-DLA) TO THE CITY OF LOS ANGELES AND CODE AMENDMENT TO ESTABLISH PROCEDURES FOR THE IMPLEMENTATION OF UNEXPIRED REDEVELOPMENT PLANS AND UPDATE OTHER RELEVANT CODE PROVISIONS IN THE LOS ANGELES MUNICIPAL CODE TO FACILITATE THE TRANSFER OF LAND USE AUTHORITY FROM THE CRA/LA-DLA TO THE CITY OF LOS ANGELES.
Case Number:	ENV-2016-1451-EIR
Required Action(s):	EIR-ENVIRONMENTAL IMPACT REPORT
Project Descriptions(s):	UPDATE TO THE HOLLYWOOD COMMUNITY PLAN
Case Number:	ENV-2013-3170-CE
Required Action(s):	CE-CATEGORICAL EXEMPTION
Project Descriptions(s):	THE PROPOSED PROJECT CONSISTS OF: (1) A TECHNICAL MODIFICATION TO SECTIONS 12.03, 12.04, 12.21, 12.22, 12.24, 13.11, 14.5, 16.05 AND 16.11 OF THE LOS ANGELES MUNICIPAL CODE (LAMC) TO REMOVE OR AMEND REFERENCES TO THE FORMER COMMUNITY REDEVELOPMENT AGENCY (CRA); (2) TECHNICAL CORRECTIONS TO CLARIFY EXISTING REGULATIONS IN THE LAMC THAT ARE IMPACTED BY THE TRANSFER OF LAND USE AUTHORITY; AND (3) A RESOLUTION REQUESTING THAT ALL LAND USE RELATED PLANS AND FUNCTIONS OF THE CRA/LA BE TRANSFERRED TO THE DEPARTMENT OF CITY PLANNING
Case Number:	ENV-2000-1978-ND
Required Action(s):	ND-NEGATIVE DECLARATION

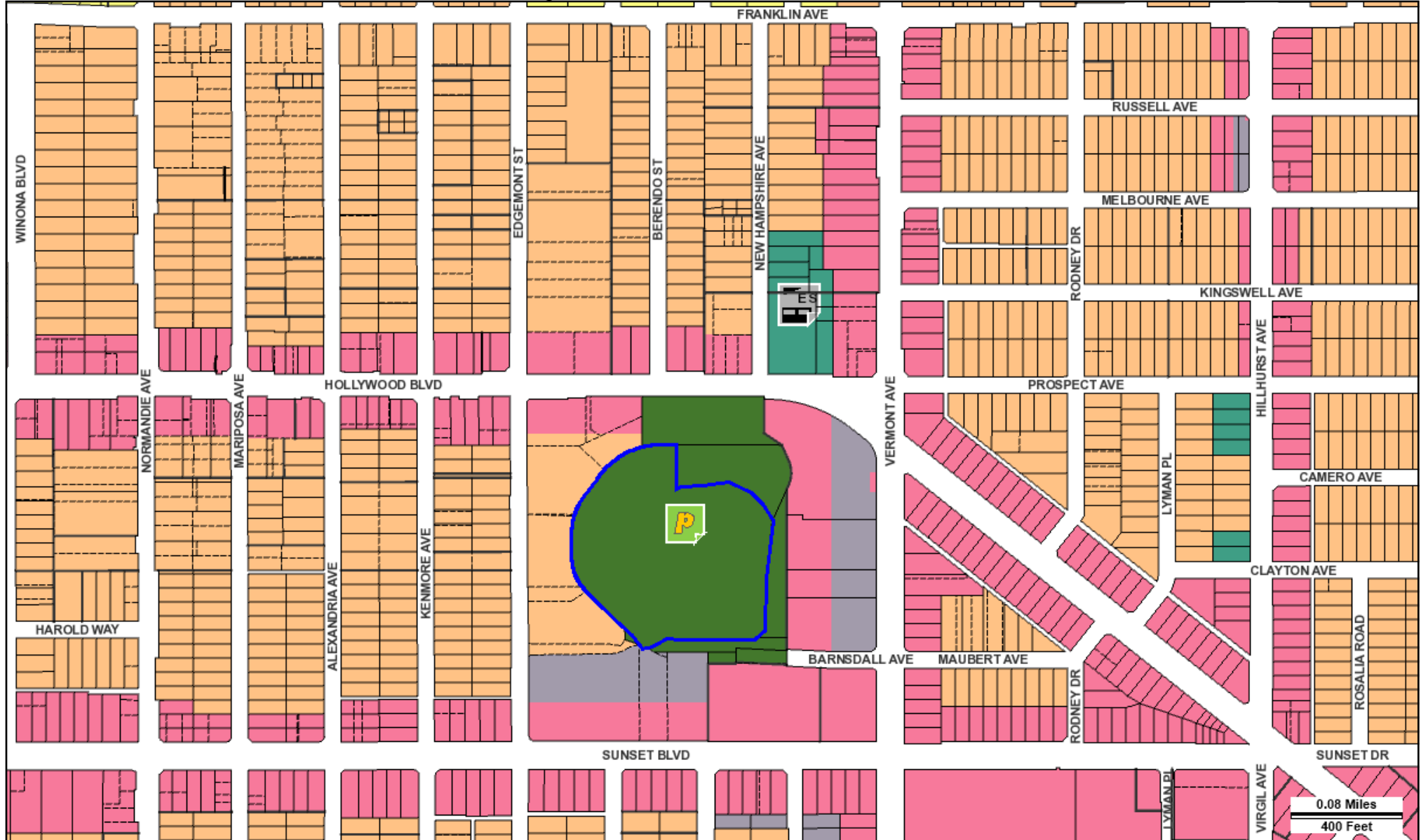
This report is subject to the terms and conditions as set forth on the website. For more details, please refer to the terms and conditions at [zimas.lacity.org](http://zimas.lacity.org)

Dept of Recreation and Parks is provided "as is" from the Los Angeles County's Public Works, Flood Control, Benefit Assessment  
Parks First Trust Fund

Project Descriptions(s): A PUBLIC HEARING REGARDING THE PROPOSED VERMONT/WESTERN TRANSIT ORIENTED DISTRICT NEIGHBORHOOD AND SPECIFIC PLAN ORDINANCE.

DATA NOT AVAILABLE

- ORD-184888
- ORD-184414
- ORD-184385
- ORD-184271
- ORD-173799
- ORD-173749
- ORD-169424-SA340
- ORD-164695
- ORD-161116-SA17A
- ORD-129279
- ND-2000-1978
- CFG-2500



Address: undefined  
APN: 5543011901  
PIN #: 147B197 332

Tract: REPLAT OF PROSPECT PARK Zoning: OS-1XL  
Block: None General Plan: Open Space  
Lot: FR "UNNUMBERED LT"  
Arb: 10





# LEGEND

## GENERALIZED ZONING

- OS, GW
- A, RA
- RE, RS, R1, RU, RZ, RW1
- R2, RD, RMP, RW2, R3, RAS, R4, R5, PVSP
- CR, C1, C1.5, C2, C4, C5, CW, WC, ADP, LASED, CEC, USC, PPSP, MU, NMU
- CM, MR, CCS, UV, UI, UC, M1, M2, LAX, M3, SL, HJ, HR, NI
- P, PB
- PF

## GENERAL PLAN LAND USE

### LAND USE

#### RESIDENTIAL

- Minimum Residential
- Very Low / Very Low I Residential
- Very Low II Residential
- Low / Low I Residential
- Low II Residential
- Low Medium / Low Medium I Residential
- Low Medium II Residential
- Medium Residential
- High Medium Residential
- High Density Residential
- Very High Medium Residential

#### COMMERCIAL

- Limited Commercial
- Limited Commercial - Mixed Medium Residential
- Highway Oriented Commercial
- Highway Oriented and Limited Commercial
- Highway Oriented Commercial - Mixed Medium Residential
- Neighborhood Office Commercial
- Community Commercial
- Community Commercial - Mixed High Residential
- Regional Center Commercial

### FRAMEWORK

#### COMMERCIAL

- Neighborhood Commercial
- General Commercial
- Community Commercial
- Regional Mixed Commercial

#### INDUSTRIAL

- Commercial Manufacturing
- Limited Manufacturing
- Light Manufacturing
- Heavy Manufacturing
- Hybrid Industrial

#### PARKING

- Parking Buffer

#### PORT OF LOS ANGELES

- General / Bulk Cargo - Non Hazardous (Industrial / Commercial)
- General / Bulk Cargo - Hazard
- Commercial Fishing
- Recreation and Commercial
- Intermodal Container Transfer Facility Site

#### LOS ANGELES INTERNATIONAL AIRPORT

- Airport Landside / Airport Landside Support
- Airport Airside
- LAX Airport Northside

#### OPEN SPACE / PUBLIC FACILITIES
































- Open Space
- Public / Open Space
- Public / Quasi-Public Open Space
- Other Public Open Space
- Public Facilities

#### INDUSTRIAL






- Limited Industrial
- Light Industrial

CIRCULATION





































STREET

-  Arterial Mountain Road
-  Collector Scenic Street
-  Collector Street
-  Collector Street (Hillside)
-  Collector Street (Modified)
-  Collector Street (Proposed)
-  Country Road
-  Divided Major Highway II
-  Divided Secondary Scenic Highway
-  Local Scenic Road
-  Local Street
-  Major Highway (Modified)
-  Major Highway I
-  Major Highway II
-  Major Highway II (Modified)
-  Major Scenic Highway
-  Major Scenic Highway (Modified)
-  Major Scenic Highway II
-  Mountain Collector Street
-  Park Road
-  Parkway
-  Principal Major Highway
-  Private Street
-  Scenic Divided Major Highway II
-  Scenic Park
-  Scenic Parkway
-  Secondary Highway
-  Secondary Highway (Modified)
-  Secondary Scenic Highway
-  Special Collector Street
-  Super Major Highway

FREEWAYS

-  Freeway
-  Interchange
-  On-Ramp / Off- Ramp
-  Railroad
-  Scenic Freeway Highway

MISC. LINES

-  Airport Boundary
-  Bus Line
-  Coastal Zone Boundary
-  Coastline Boundary
-  Collector Scenic Street (Proposed)
-  Commercial Areas
-  Commercial Center
-  Community Redevelopment Project Area
-  Country Road
-  DWP Power Lines
-  Desirable Open Space
-  Detached Single Family House
-  Endangered Ridgeline
-  Equestrian and/or Hiking Trail
-  Hiking Trail
-  Historical Preservation
-  Horsekeeping Area
-  Local Street
-  MSA Desirable Open Space
-  Major Scenic Controls
-  Multi-Purpose Trail
-  Natural Resource Reserve
-  Park Road
-  Park Road (Proposed)
-  Quasi-Public
-  Rapid Transit Line
-  Residential Planned Development
-  Scenic Highway (Obsolete)
-  Secondary Scenic Controls
-  Secondary Scenic Highway (Proposed)
-  Site Boundary
-  Southern California Edison Power
-  Special Study Area
-  Specific Plan Area
-  Stagecoach Line
-  Wildlife Corridor

## POINTS OF INTEREST

 Alternative Youth Hostel (Proposed)	 Horticultural Center	 Public Elementary School
 Animal Shelter	 Hospital	 Public Elementary School (Proposed)
 Area Library	 Hospital (Proposed)	 Public Golf Course
 Area Library (Proposed)	<b>HW</b> House of Worship	 Public Golf Course (Proposed)
 Bridge	<b>e</b> Important Ecological Area	 Public Housing
 Campground	 Important Ecological Area (Proposed)	 Public Housing (Proposed Expansion)
 Campground (Proposed)	 Interpretive Center (Proposed)	 Public Junior High School
 Cemetery	<b>JC</b> Junior College	 Public Junior High School (Proposed)
<b>HW</b> Church	 MTA / Metrolink Station	 Public Middle School
 City Hall	 MTA Station	 Public Senior High School
 Community Center	 MTA Stop	 Public Senior High School (Proposed)
 Community Library	<b>MWD</b> MWD Headquarters	 Pumping Station
 Community Library (Proposed Expansion)	 Maintenance Yard	 Pumping Station (Proposed)
 Community Library (Proposed)	 Municipal Office Building	 Refuse Collection Center
 Community Park	<b>P</b> Municipal Parking lot	 Regional Library
 Community Park (Proposed Expansion)	 Neighborhood Park	 Regional Library (Proposed Expansion)
 Community Park (Proposed)	 Neighborhood Park (Proposed Expansion)	 Regional Library (Proposed)
 Community Transit Center	 Neighborhood Park (Proposed)	 Regional Park
 Convalescent Hospital	 Oil Collection Center	 Regional Park (Proposed)
 Correctional Facility	 Parking Enforcement	<b>RPD</b> Residential Plan Development
 Cultural / Historic Site (Proposed)	 Police Headquarters	 Scenic View Site
 Cultural / Historical Site	 Police Station	 Scenic View Site (Proposed)
 Cultural Arts Center	 Police Station (Proposed Expansion)	 School District Headquarters
<b>DMV</b> DMV Office	 Police Station (Proposed)	 School Unspecified Loc/Type (Proposed)
<b>DWP</b> DWP	 Police Training site	 Skill Center
 DWP Pumping Station	<b>PO</b> Post Office	 Social Services
 Equestrian Center	 Power Distribution Station	 Special Feature
 Fire Department Headquarters	 Power Distribution Station (Proposed)	 Special Recreation (a)
 Fire Station	 Power Receiving Station	 Special School Facility
 Fire Station (Proposed Expansion)	 Power Receiving Station (Proposed)	 Special School Facility (Proposed)
 Fire Station (Proposed)	<b>C</b> Private College	 Steam Plant
 Fire Supply & Maintenance	<b>E</b> Private Elementary School	 Surface Mining
 Fire Training Site	 Private Golf Course	 Trail & Assembly Area
 Fireboat Station	 Private Golf Course (Proposed)	 Trail & Assembly Area (Proposed)
 Health Center / Medical Facility	<b>JH</b> Private Junior High School	<b>UTL</b> Utility Yard
 Helistop	<b>PS</b> Private Pre-School	 Water Tank Reservoir
 Historic Monument	 Private Recreation & Cultural Facility	 Wildlife Migration Corridor
 Historical / Cultural Monument	<b>SH</b> Private Senior High School	 Wildlife Preserve Gate
 Horsekeeping Area	<b>SF</b> Private Special School	
 Horsekeeping Area (Proposed)	 Public Elementary (Proposed Expansion)	

SCHOOLS/PARKS WITH 500 FT. BUFFER

Existing School/Park Site      Planned School/Park Site      Inside 500 Ft. Buffer

- |                      |                                  |                          |
|----------------------|----------------------------------|--------------------------|
| Aquatic Facilities   | Other Facilities                 | Opportunity School       |
| Beaches              | Park / Recreation Centers        | Charter School           |
| Child Care Centers   | Parks                            | Elementary School        |
| Dog Parks            | Performing / Visual Arts Centers | Span School              |
| Golf Course          | Recreation Centers               | Special Education School |
| Historic Sites       | Senior Citizen Centers           | High School              |
| Horticulture/Gardens |                                  | Middle School            |
| Skate Parks          |                                  | Early Education Center   |

COASTAL ZONE

- Coastal Zone Commission Authority
- Calvo Exclusion Area
- Not in Coastal Zone
- Dual Jurisdictional Coastal Zone

TRANSIT ORIENTED COMMUNITIES (TOC)

- Tier 1
- Tier 2
- Tier 3
- Tier 4

**Note:** TOC Tier designation and map layers are for reference purposes only. Eligible projects shall demonstrate compliance with Tier eligibility standards prior to the issuance of any permits or approvals. As transit service changes, eligible TOC Incentive Areas will be updated.

WAIVER OF DEDICATION OR IMPROVEMENT

- Public Work Approval (PWA)
- Waiver of Dedication or Improvement (WDI)

OTHER SYMBOLS

- |                        |                       |                                     |
|------------------------|-----------------------|-------------------------------------|
| Lot Line               | Airport Hazard Zone   | Flood Zone                          |
| Tract Line             | Census Tract          | Hazardous Waste                     |
| Lot Cut                | Coastal Zone          | High Wind Zone                      |
| Easement               | Council District      | Hillside Grading                    |
| Zone Boundary          | LADBS District Office | Historic Preservation Overlay Zone  |
| Building Line          | Downtown Parking      | Specific Plan Area                  |
| Lot Split              | Fault Zone            | Very High Fire Hazard Severity Zone |
| Community Driveway     | Fire District No. 1   | Wells                               |
| Building Outlines 2014 | Tract Map             |                                     |
| Building Outlines 2008 | Parcel Map            |                                     |



## CITY OF LOS ANGELES CALIFORNIA ENVIRONMENTAL QUALITY ACT INITIAL STUDY

Council District: 13

Date: August 2020

Lead City Agency: Department of Public Works, Bureau of Engineering

Project Title: BARNSDALL PARK RESTROOM AND PARK IMPROVEMENTS

### **I. INTRODUCTION**

#### **A. Purpose of an Initial Study**

The *California Environmental Quality Act* (CEQA) was enacted in 1970 for the purpose of providing decision-makers and the public with information regarding environmental effects of proposed projects; identifying means of avoiding environmental damage; and disclosing to the public the reasons behind a project's approval even if it leads to environmental damage. The Department of Recreation and Parks (RAP) has determined that, since many details of the proposed Project are not available, the Project is subject to CEQA and no exemptions apply. Therefore, the preparation of an Initial Study is required.

An Initial Study is a preliminary analysis conducted by the lead agency, in consultation with other agencies (responsible or trustee agencies, as applicable), to determine whether there is substantial evidence that a project may have a significant effect on the environment. If the Initial Study concludes that the project, with incorporation of mitigation, may have a significant effect on the environment, an Environmental Impact Report should be prepared; otherwise the lead agency may adopt a Negative Declaration or Mitigated Negative Declaration.

In this case, the information about the proposed Project is very limited, therefore RAP has not been able to determine which level of CEQA review is appropriate. Once funding will become available, more details about the project will be provided and the lead agency will make the appropriate CEQA determination.

## **B. Document Format**

This IS/MND is organized into six sections as follow:

Section I, Introduction: provides an overview of the Project, presents the format of the document, and provides an overview of the CEQA environmental documentation process.

Section II, Project Description: provides a description of the Project background, Project location, and Project components.

Section III, Environmental Screening Checklist: provides a detailed discussion of the environmental factors that would be potentially affected by this Project as indicated by the screening checklist in this section. Mitigation measures are identified where necessary to reduce any potential adverse impacts of the proposed Project to a less than significant level. This section also provides a determination for the recommended environmental documentation for the proposed Project

Section IV, References: provides a list of reference materials used during the preparation of this report.

## **C. CEQA Process**

CEQA applies to proposed projects initiated by, funded by, or requiring discretionary approvals from state or local government agencies. The proposed Project constitutes a project as defined by CEQA (California Public Resources Code Section 21000 et seq.). CEQA Guidelines Section 15367 states that a "Lead Agency" is "the public agency which has the principal responsibility for carrying out or approving a project." At this stage, RAP is the lead agency responsible for compliance with CEQA for the proposed Project.

## **II. PROJECT DESCRIPTION**

### **A. Project Background**

Barnsdall Park, which is zoned as open space/parkland, contains several important cultural, historic and architectural icons, notably two structures (the Hollyhock House and Residence "A") designed by the world-renowned American architect, Frank Lloyd Wright. Additionally, there are other historic structures including the Spring House and Schindler's Terrace. The Park also houses the Municipal Art Gallery, the Barnsdall Art Center, the Junior Arts Center, and the 300 seat Gallery Theater. The primary entrance to the Park is located mid-block on Hollywood Boulevard. This entrance provides both pedestrian and vehicular access. Pedestrian access to the hilltop generally follows sidewalks adjacent to roadways. Internal site circulation includes ramps, stairs and paved walkways.

The Park has suffered significant loss of its original landscape character as a result of the sale and development of the commercial and/or residential parcels surrounding it. Of the 1,154 olive trees originally planted, fewer than 10% remained in 1995 and were replanted to restore the original olive grove.

The park went through extensive renovation in between 1996 and 2003, involving the restoration of Wright's historic site plan for Olive Hill and the construction of a pedestrian and vehicular bridge

between the Kaiser Permanente parking structure and the Park. The project included road repavement and restriping, replanting of trees, construction of terraces and other improvements. While this project was being constructed, it became apparent that under the existing and proposed roadway alignment, a large quantity of uncertified fill required removal and in order to construct a new roadway alignment, it was necessary to re-compact and regrade large portions of the hill, with the addition of 134 concrete soldier piles to stabilize the proposed grades of the site. Between 2007 and 2014, a new project included repairs and improvements to the Hollyhock House, including work on the foundation system, structural repairs, seismic retrofit, roof repairs and drainage system improvements around the building.

#### **B. Location**

The proposed project is in an area of the City of Los Angeles known as the Los Feliz district.

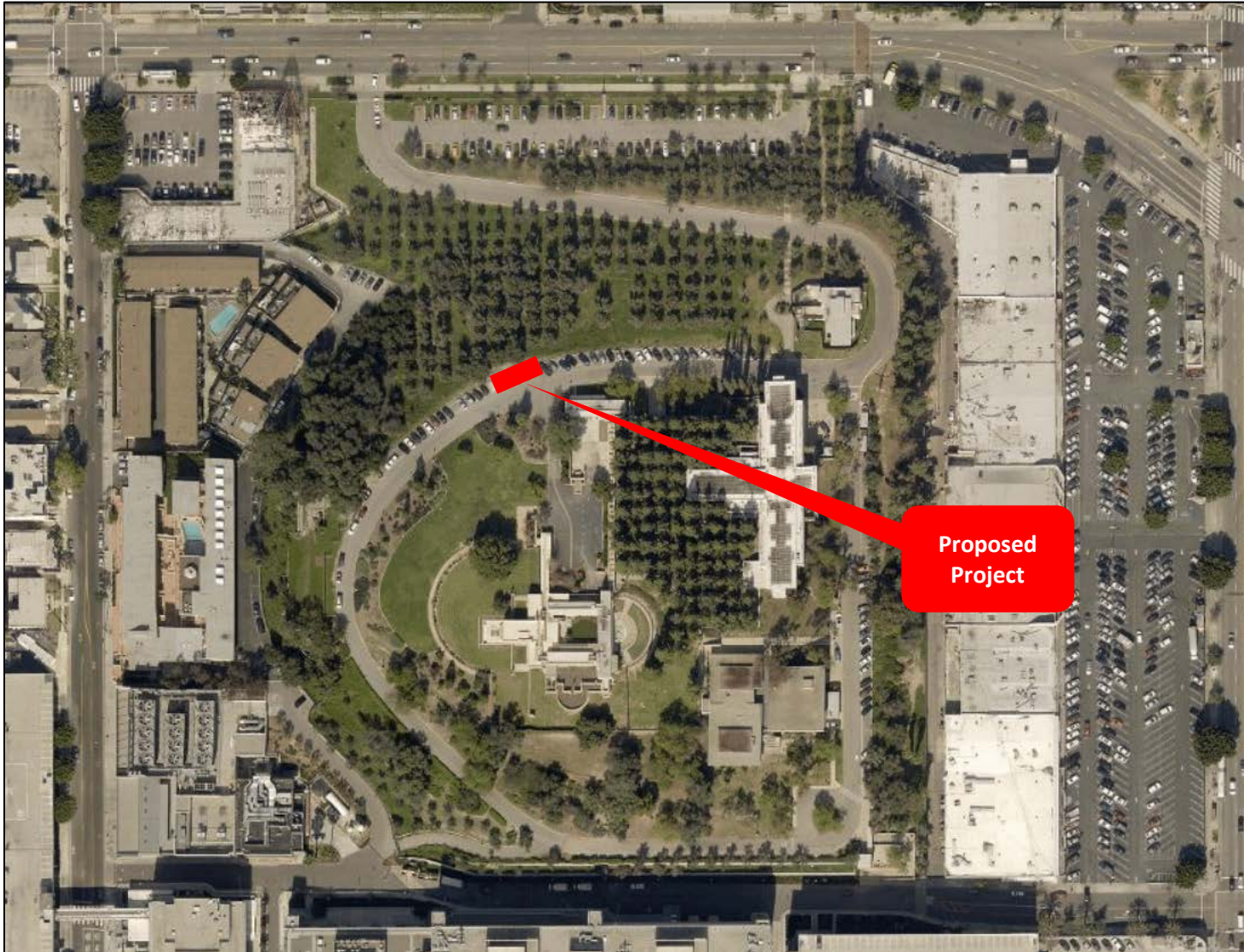
Barnsdall Park is bounded by Hollywood Boulevard to the north, Sunset Boulevard to the south, Vermont Avenue to the east, and Edgemont Street to the west. It is located north of the Hollywood Freeway (101) and southwest of the Golden State Freeway (Interstate 5). The communities of Silverlake and Hollywood border the Park on the east and west, respectively and Griffith Park is located to the north. The surrounding area is heavily urbanized and contains a variety of residential, commercial, retail, and institutional uses. The Los Feliz Elementary School is located across the street from the Park on Hollywood Boulevard, and the Kaiser Permanente Hospital is located next to the Park's southern boundary. Barnsdall Square, a collection of retail stores, is found along the eastern border of the Park and multi-family apartments and homes are found along the western border.

#### **D. Description of Proposed Project**

The proposed Project consists of the installation of a new restroom at Barnsdall Park with additional park improvements which may include security features, lighting, and accessibility.



**Figure 1 Proposed project location**





### III. ENVIRONMENTAL SCREENING CHECKLIST

The environmental factors checked below would be potentially affected by this project, involving at least one impact that is a "Potentially Significant Impact" as indicated by the checklist on the following pages.

<input checked="" type="checkbox"/> Aesthetics	<input type="checkbox"/> Agriculture and Forestry Resources	<input type="checkbox"/> Air Quality
<input checked="" type="checkbox"/> Biological Resources	<input checked="" type="checkbox"/> Cultural Resources	<input type="checkbox"/> Energy
<input checked="" type="checkbox"/> Geology /Soils	<input type="checkbox"/> Greenhouse Gas Emissions	<input type="checkbox"/> Hazards & Hazardous Materials
<input type="checkbox"/> Hydrology / Water Quality	<input type="checkbox"/> Land Use / Planning	<input type="checkbox"/> Mineral Resources
<input checked="" type="checkbox"/> Noise	<input type="checkbox"/> Population / Housing	<input type="checkbox"/> Public Services
<input type="checkbox"/> Recreation	<input type="checkbox"/> Transportation	<input type="checkbox"/> Tribal Cultural Resources
<input type="checkbox"/> Utilities/Service Systems	<input type="checkbox"/> Wildfire	<input type="checkbox"/> Mandatory Findings of Significance

#### ***Determination – Recommended Environmental Document:***

##### A. Summary


This CEQA Initial Study has been prepared to assist the lead agency in determining whether the proposed Project would result in significant adverse environmental impacts. Based on the information about the proposed Project and its surrounding at this time, the evaluation contained in the Environmental Screening Checklist (contained herein below) determined that the proposed Project has potential significant impacts that could be reduced by careful design and assessment of the site qualities or by mitigation measures. Therefore, if all the issues highlighted by this checklist are addressed by the project design, the appropriate CEQA document for this project would be a Notice of Exemption. If it is not possible to address all the issues through design measures, and mitigation measures need to be devised, the appropriate CEQA document would be a Mitigated Negative Declaration.

##### B. Recommended Environmental Documentation

On the basis of this initial evaluation:

I find that there is not enough evidence to make a CEQA determination.

Prepared and reviewed by

  
Elena Maggioni Environmental Specialist III

This section documents the screening process used to identify and focus upon environmental impacts that could result from the proposed Project. The IS Checklist below follows closely the form prepared by the Governor's Office of Planning and Research and was used in conjunction with the City's *L.A. CEQA Thresholds Guide* and other sources to screen and focus upon potential environmental impacts resulting from this project. Impacts are separated into the following categories:

No Impact. This category applies when a project would not create an impact in the specific environmental issue area. A "No Impact" finding does not require an explanation when the finding is adequately supported by the cited information sources (e.g., exposure to a tsunami is clearly not a risk for projects not near the coast). A finding of "No Impact" is explained where the finding is based on project-specific factors as well as general standards (e.g., the Project will not expose sensitive receptors to pollutants, based on a project-specific screening analysis).

Less Than Significant Impact. This category is identified when the Project would result in impacts below the threshold of significance, and would therefore be a less than significant impact.

Less Than Significant After Mitigation. This category applies where the incorporation of mitigation measures would reduce a "Potentially Significant Impact" to a "Less Than Significant Impact." The mitigation measures are described briefly along with a brief explanation of how they would reduce the effect to a less than significant level. Mitigation measures from earlier analyses may be incorporated by reference.

Potentially Significant Impact. This category is applicable if there is substantial evidence that a significant adverse effect might occur, and no feasible mitigation measures could be identified to reduce impacts to a less than significant level. If there are one or more "Potentially Significant Impact" entries when the determination is made, an Environmental Impact Report (EIR) is required. There are no such impacts for the proposed Project.

Where possible, sources of information that adequately support these findings are referenced at the end of the analysis for each question. They are also listed in Section IV, References, of this document.

<b>Issues</b>	<b>Potentially Significant Impact</b>	<b>Less Than Significant with Mitigation Incorporated</b>	<b>Less Than Significant Impact</b>	<b>No Impact</b>
I. <u>AESTHETICS</u> . Except as provided in Public Resources Code Section 21099, would the project:				
a) Have a substantial adverse effect on a scenic vista?	<input checked="" type="checkbox"/>	<input type="checkbox"/>	<input type="checkbox"/>	<input type="checkbox"/>
b) Substantially damage scenic resources, including, but not limited to, trees, rock outcroppings, and historic buildings within a state scenic highway?	<input type="checkbox"/>	<input type="checkbox"/>	<input type="checkbox"/>	<input checked="" type="checkbox"/>
c) In non-urbanized areas, substantially degrade the existing visual character or quality of public views of the site and its surroundings? (Public views are those that are experienced from publicly accessible vantage point). If the project is in an urbanized area, would the project conflict with applicable zoning and other regulations governing scenic quality?	<input checked="" type="checkbox"/>	<input type="checkbox"/>	<input type="checkbox"/>	<input type="checkbox"/>
d) Create a new source of substantial light or glare which would adversely affect day or nighttime views in the area?	<input checked="" type="checkbox"/>	<input type="checkbox"/>	<input type="checkbox"/>	<input type="checkbox"/>

- a) Standard: A significant impact may occur if the proposed project introduces incompatible visual elements within a field of view containing a scenic vista or substantially alters a view of a scenic vista.

Explanation: The City of Los Angeles General Plan indicates that scenic views or vistas are panoramic public views of various natural features, including the ocean, striking or unusual natural terrain, or unique urban or historic features. Public access to these views may be available from nearby parklands, private or publicly-owned sites, and public rights-of-way.

Barnsdall Park qualifies as a unique urban or historic feature. The Cultural Heritage Board of the City of Los Angeles declared Barnsdall Park the site of several Historic Cultural Monuments (HCMs): Hollyhock House #12 on January 4, 1963; Residence A #33 on February 26, 1965; Barnsdall Park #34 on February 26, 1965. Barnsdall Park, including Hollyhock House and Residence A, were placed on the National Register of Historic Places (ID#C71000143) on May 6, 1971. The Hollyhock House was also part of the Historic American Buildings Survey in 1965. It was nominated for preservation in 1963 by the American Institute of Architects recognizing it as one of the 17 Wright buildings that made an outstanding contribution to American culture.

Any construction occurring in the viewshed of the park, of the Hollyhock house and of the other HCMs would have a potentially significant impact, which requires careful consideration.

- b) Standard: A significant impact may occur where scenic resources within a state scenic highway would be damaged or removed as a result of the proposed project.

Explanation: There are no state designated scenic highways in the vicinity of the proposed project, therefore, the project will have no impact.

- c) Standard: A significant impact may occur if the proposed project introduces incompatible visual elements to the project site or visual elements that would be incompatible with the character of the area surrounding the project site.

Explanation: The proposed project area is in an area listed in the National Register of Historic Places, where numerous City of Los Angeles HCMs are located. Although the visual features of the proposed project are not known at the time, any construction project would have the potential to have a significant impact to the area surrounding the project site.

- d) Standard: A significant impact would occur if the proposed project caused a substantial increase in ambient illumination levels beyond the property line or caused new lighting to spill-over onto light-sensitive land uses such as residential, some commercial and institutional uses that require minimum illumination for proper function, and natural areas.

Explanation: As the project includes lighting and would be potentially located near a natural area, there is the potential for a significant spill over onto light sensitive land uses.

<b>Issues</b>	<b>Potentially Significant Impact</b>	<b>Less Than Significant with Mitigation Incorporated</b>	<b>Less Than Significant Impact</b>	<b>No Impact</b>
<b>II. AGRICULTURE AND FORESTRY RESOURCES.</b> In determining whether impacts to agricultural resources are significant environmental effects, lead agencies may refer to the California Agricultural Land Evaluation and Site Assessment Model (1997) prepared by the California Dept. of Conservation as an optional model to use in assessing impacts on agriculture and farmland. In determining whether impacts to forest resources, including timberland, are significant environmental effects, lead agencies may refer to information compiled by the California Department of Forestry and Fire Protection regarding the state's inventory of forest land, including the Forest and Range Assessment Project and the Forest Legacy Assessment project; and forest carbon measurement methodology provided in Forest Protocols adopted by the California Air Resources Board. Would the project:				
a) Convert Prime Farmland, Unique Farmland, or Farmland of Statewide Importance (Farmland), as shown on the maps prepared pursuant to the Farmland Mapping and Monitoring Program of the California Resources Agency, to non-agricultural use?	<input type="checkbox"/>	<input type="checkbox"/>	<input type="checkbox"/>	<input checked="" type="checkbox"/>
b) Conflict with existing zoning for agricultural use, or a Williamson Act contract	<input type="checkbox"/>	<input type="checkbox"/>	<input type="checkbox"/>	<input checked="" type="checkbox"/>
c) Conflict with existing zoning for, or cause rezoning of, forest land (as defined in Public Resources Code section 12220(g)), timberland (as defined by Public Resources Code section 4526), or timberland zoned Timberland Production (as defined by Government Code section 51104(g))?	<input type="checkbox"/>	<input type="checkbox"/>	<input type="checkbox"/>	<input checked="" type="checkbox"/>
d) Result in the loss of forest land or conversion of forest land to non-forest use?	<input type="checkbox"/>	<input type="checkbox"/>	<input type="checkbox"/>	<input checked="" type="checkbox"/>
e) Involve other changes in the existing environment which, due to their location or nature, could result in conversion of Farmland, to non-agricultural use or conversion of forest land to non-forest use?	<input type="checkbox"/>	<input type="checkbox"/>	<input type="checkbox"/>	<input checked="" type="checkbox"/>

- a) Standard: In determining whether impacts to agricultural resources are significant environmental effects, lead agencies may refer to the California Agricultural Land Evaluation and Site Assessment Model (1997) prepared by the California Dept. of Conservation as an optional model to use in

assessing impacts on agriculture and farmland. A significant impact may occur if the proposed project were to result in the conversion of state-designated agricultural land from agricultural use to another non-agricultural use.

Explanation: No prime or unique farmland, or farmland of statewide importance exists within the project area or vicinity. The project site is not located on or near any property zoned or otherwise intended for agricultural uses. Therefore, no impact to state-designated agricultural land would occur.

- b) Standard: A significant impact may occur if the proposed project were to result in the conversion of land zoned for agricultural use, or indicated under a Williamson Act contract, from agricultural use to another non-agricultural use.

Explanation: The Project site and adjacent parcels are not zoned or developed for agricultural uses. Furthermore, the only land in Los Angeles County currently under a Williamson Act contract is located on Santa Catalina Island, approximately 45 miles southwest of the Project site. The proposed Project would not conflict with existing zoning or a Williamson Act contract. Therefore, no impact would occur. Reference: 6 (California Department of Conservation Williamson Act Maps)

- c) Standard: In determining whether impacts to forest resources, including timberland, are significant environmental effects, lead agencies may refer to information compiled by the California Department of Forestry and Fire Protection regarding the state's inventory of forest land, including the Forest and Range Assessment Project and the Forest Legacy Assessment project; and forest carbon measurement methodology provided in Forest Protocols adopted by the California Air Resources Board.

Explanation: The proposed Project site is zoned Open Space. No portion of the Project site is zoned for forest land or timberland, and no forest lands are located on or near the Project site. Therefore, the proposed Project would not conflict with existing zoning for, or cause rezoning of forest land or timberland. No impact would occur.

- d) Standard: In determining whether impacts to forest resources, including timberland, are significant environmental effects, lead agencies may refer to information compiled by the California Department of Forestry and Fire Protection regarding the state's inventory of forest land, including the Forest and Range Assessment Project and the Forest Legacy Assessment project; and forest carbon measurement methodology provided in Forest Protocols adopted by the California Air Resources Board.

Explanation: The area of the proposed Project and its vicinity are not zoned for forest land or for agricultural uses, therefore no impact is expected.

- e) Standard: A significant impact may occur if a project results in the conversion of farmland to another non-agricultural use.

Explanation: The area of the proposed Project and its vicinity are not zoned for forest land or for agricultural uses, therefore no impact is expected.

<b>Issues</b>	<b>Potentially Significant Impact</b>	<b>Less Than Significant with Mitigation Incorporated</b>	<b>Less Than Significant Impact</b>	<b>No Impact</b>
III. <u>AIR QUALITY</u> . Where available, the significance criteria established by the applicable air quality management district or air pollution control district may be relied upon to make the following determinations. Would the project:				
a) Conflict with or obstruct implementation of the applicable air quality plan?	<input type="checkbox"/>	<input type="checkbox"/>	<input checked="" type="checkbox"/>	<input type="checkbox"/>
b) Result in a cumulatively considerable net increase of any criteria pollutant for which the project region is non-attainment under an applicable federal or state ambient air quality standard.	<input type="checkbox"/>	<input type="checkbox"/>	<input checked="" type="checkbox"/>	<input type="checkbox"/>
c) Expose sensitive receptors to substantial pollutant concentrations?	<input type="checkbox"/>	<input type="checkbox"/>	<input checked="" type="checkbox"/>	<input type="checkbox"/>
d) Result in other emissions (such as those leading to odors or adversely affecting a substantial number of people).	<input type="checkbox"/>	<input type="checkbox"/>	<input checked="" type="checkbox"/>	<input type="checkbox"/>

- a) Standard: A significant impact may occur if the project was inconsistent with or obstruct the implementation of the Air Quality Element of the City's General Plan or the Air Quality Management Plan (AQMP).

Explanation: The air quality analysis addresses the consistency with applicable SCAQMD and Southern California Association of Governments (SCAG) policies, including the SCAQMD's 2016 Air Quality Management Plan (AQMP) and growth projections within the SCAG 2016-2040 Regional Transportation Plan/Sustainable Communities Strategy (RTP/SCS). In accordance with the procedures established in the SCAQMD's CEQA Air Quality Handbook, the following criteria are required to be addressed in order to determine the consistency with applicable SCAQMD and SCAG policies:

- Would the project result in any of the following:
  - An increase in the frequency or severity of existing air quality violations; or
  - Cause or contribute to new air quality violations; or
  - Delay timely attainment of air quality standards or the interim emission reductions specified in the AQMP.
- Would the project exceed the assumptions utilized in preparing the AQMP?
  - Is the Project consistent with the population and employment growth projections upon which AQMP forecasted emission levels are based;
  - Does the Project include air quality mitigation measures; or
  - To what extent is Project development consistent with the AQMP land use policies?

The proposed project consists in a new four stall restroom in an existing park and would not increase the frequency or severity of existing air quality violations, not cause or contribute to new air quality

violations or delay the attainment of air quality standards. Furthermore, it is consistent with the population and employment growth included in the AQMP and is consistent with the AQMP land use policies. As such its impact on the implementation of the existing air quality planning instruments would be less than significant.

- b) Standard: A significant impact may occur if the proposed project would result in a cumulatively considerable net increase of a criteria pollutant for which the South Coast Air Basin exceeds federal and state ambient air quality standards and has been designated as an area of non-attainment by the USEPA and/or California Air Resources Board. The South Coast Air Basin is a non-attainment area for carbon monoxide, ozone (O<sub>3</sub>), particulate matter (PM<sub>10</sub>), and fine particulate matter (PM<sub>2.5</sub>).

Explanation: As the characteristics of the proposed Project have not been defined yet, at this stage it is not possible to estimate the amount of emissions generated by its construction. However, given the size of the new restroom, it is expected that the increase of any criteria pollutant for which the region is in non-attainment will be less than significant.

- c) Standard: A significant impact may occur if construction or operation of the proposed project generated pollutant concentrations to a degree that would significantly affect sensitive receptors.

Explanation: The SCAQMD devised its Local Significance Thresholds (LST) values to prevent the occurrence of localized hot spots of criteria pollutant concentrations at sensitive receptor locations surrounding the Project site. The LST values were determined using emissions modeling based on ambient air quality measured throughout the SCAB. If maximum daily emissions remain below the LST values during construction activities, it is highly unlikely that air pollutant concentrations in ambient air would reach substantial levels sufficient to create public health concerns for sensitive receptors. As the characteristics of the proposed Project have not been defined yet, at this stage it is not possible to estimate the amount of emissions generated by its construction. However, given the size of the new restroom, it is expected that the increase of any criteria pollutant for which the region is in non-attainment will be less than significant.

With regards to emissions of air toxics, carcinogenic risks, and non-carcinogenic hazards, the use of heavy duty construction equipment and haul trucks during construction activities would release diesel particulate matter (PM) to the atmosphere through exhaust emissions. Diesel PM is a known carcinogen, and extended exposure to elevated concentrations of diesel PM can increase excess cancer risks in individuals. However, carcinogenic risks are typically assessed over timescales of several years to decades, as the carcinogenic dose response is cumulative in nature. Short term exposures to diesel PM would have to involve extremely high concentrations in order to exceed the SCAQMD Air Quality Significance Threshold of 10 excess cancers per million.

Over the course of construction activities, it is very unlikely that high concentrations of diesel particulate matter would be generated, therefore the risk that the project would expose sensitive receptors to substantial pollutant concentrations is less than significant.

- e) Standard: A significant impact may occur if construction or operation of the proposed project generated other emissions that would adversely impact a substantial number of people.

Explanation: Odors from Project construction would be localized and generally confined to the immediate area surrounding the Project site. The proposed Project would utilize typical construction techniques, and the odors would be typical of most construction sites and temporary in nature. In addition, as construction-related emissions dissipate away from the construction area, the odors associated with these emissions would also decrease and would be quickly diluted.



Therefore, the proposed Project would result in a less than significant impact related to construction odors.

Operations might also generate localized odors, but the impact would be less than significant.

<b>Issues</b>	<b>Potentially Significant Impact</b>	<b>Less Than Significant with Mitigation Incorporated</b>	<b>Less Than Significant Impact</b>	<b>No Impact</b>
<b>IV. BIOLOGICAL RESOURCES.</b> Would the project:				
a) Have a substantial adverse effect, either directly or through habitat modifications, on any species identified as a candidate, sensitive, or special status species in local or regional plans, policies, or regulations, or by the California Department of Fish and Game or U.S. Fish and Wildlife Service?	<input checked="" type="checkbox"/>	<input type="checkbox"/>	<input type="checkbox"/>	<input type="checkbox"/>
b) Have a substantial adverse effect on any riparian habitat or other sensitive natural community identified in local or regional plans, policies, regulations or by the California Department of Fish and Game or US Fish and Wildlife Service	<input type="checkbox"/>	<input type="checkbox"/>	<input type="checkbox"/>	<input checked="" type="checkbox"/>
c) Have a substantial adverse effect on state or federally protected wetlands (including, but not limited to, marsh, vernal pool, coastal, etc.) through direct removal, filling, hydrological interruption, or other means	<input type="checkbox"/>	<input type="checkbox"/>	<input type="checkbox"/>	<input checked="" type="checkbox"/>
d) Interfere substantially with the movement of any native resident or migratory fish or wildlife species or with established native resident or migratory wildlife corridors, or impede the use of native wildlife nursery sites?	<input type="checkbox"/>	<input type="checkbox"/>	<input type="checkbox"/>	<input checked="" type="checkbox"/>
e) Conflict with any local policies or ordinances protecting biological resources, such as a tree preservation policy or ordinance?	<input type="checkbox"/>	<input type="checkbox"/>	<input type="checkbox"/>	<input checked="" type="checkbox"/>
f) Conflict with the provisions of an adopted Habitat Conservation Plan, Natural Community Conservation Plan, or other approved local, regional, or state habitat conservation plan?	<input type="checkbox"/>	<input type="checkbox"/>	<input type="checkbox"/>	<input checked="" type="checkbox"/>

- a) Standard: A significant impact may occur if the proposed project would remove or modify habitat for any species identified or designated as a candidate, sensitive, or special status species in local or regional plans, policies, or regulation, or by the state or federal regulatory agencies cited.

Explanation: Special-status plant species include those listed as Endangered, Threatened, Rare or those species proposed for listing by the US Fish and Wildlife Service (USFWS) under the federal Endangered Species Act (FESA), those listed by California Department of Fish and Wildlife (CDFW) under the California Endangered Species Act (CESA), and the California Native Plant Society (CNPS). The CNPS inventory is sanctioned by the CDFW and essentially serves as the list of candidate plant species for state listing. CNPS's California Rare Plant Ranks (CRPR) 1B and 2 species are considered eligible for state listing as endangered or threatened.

Special-status wildlife species include those listed by the USFWS under FESA and by CDFW under CESA. USFWS officially lists species as either threatened, endangered, or as candidates for listing.

Additional species receive federal protection under the Bald Eagle Protection Act (e.g., bald eagle, golden eagle), the Migratory Bird Treaty Act (MBTA), and state protection under CEQA Section 15380(d).

The proposed Project is in an urban public park surrounded by intense urban uses. The area adjacent to the proposed Project site is an olive grove, originally planted in the 1920s, and restored in the year 2000. At this stage, it is unknown if the olive grove or the nearby wooded areas constitute habitat for special status species. It is not excluded that the proposed Project could include any tree removal, and alter the existing habitat. The impact on special status species would be potentially significant and would need to be mitigated.

- b) Standard: A significant impact may occur if riparian habitat or any other sensitive natural community were to be adversely modified

Explanation: Implementation of the proposed Project would not result in direct or indirect impacts to any sensitive natural communities. No sensitive natural communities occur within the Project site and surrounding area.

- c) Standard: A significant impact may occur if state or federally protected wetlands, as defined by Section 404 of the *Clean Water Act* would be modified or removed.

Explanation: No wetlands occur within the Project site. Therefore, the Proposed Project would not result in a substantial adverse effect on protected wetlands, and no impact would occur.

- d) Standard: A significant impact may occur if the proposed project interferes or removes access to a migratory wildlife corridor or impedes the use of native wildlife nursery sites.

Explanation: The Project site does not serve as a regional wildlife corridor and as a result, direct impacts to a regional wildlife movement corridor would not occur.

- e) Standard: A significant impact may occur if the proposed project would cause an impact that is inconsistent with local regulations pertaining to biological resources.

Explanation: Native tree species that measure four inches or more in cumulative diameter, four and one-half feet above the ground, including native oak (*Quercus* spp.), southern California black walnut (*Juglans californica* var. *californica*), western sycamore (*Platanus racemosa*), and California bay (*Umbellularia californica*) are protected by the LAMC. Any tree grown or held for sale by a nursery, or trees planted or grown as part of a tree planting program, are not included in the definition of a protected tree. None of the trees listed above occur on the Project site. At this stage, the proposed project is not expected to remove any tree, therefore, no impact is expected.

- f) Standard: A significant impact may occur if the proposed project would be inconsistent with mapping or policies in any conservation plans of the cited type.

Explanation: There are no adopted Habitat or Natural Community Conservation Plans applicable to the Project site or the surrounding area. Therefore, neither construction nor operation of the proposed Project would conflict with an approved conservation plan, and no impact to such a plan would occur.

<b>Issues</b>	<b>Potentially Significant Impact</b>	<b>Less Than Significant with Mitigation Incorporated</b>	<b>Less Than Significant Impact</b>	<b>No Impact</b>
V. <u>CULTURAL RESOURCES.</u> Would the project:				
a) Cause a substantial adverse change in the significance of a historical resource pursuant to in § 15064.5?	<input checked="" type="checkbox"/>	<input type="checkbox"/>	<input type="checkbox"/>	<input type="checkbox"/>
b) Cause a substantial adverse change in the significance of an archaeological resource pursuant to § 15064.5?	<input type="checkbox"/>	<input type="checkbox"/>	<input type="checkbox"/>	<input checked="" type="checkbox"/>
c) Disturb any human remains, including those interred outside of dedicated cemeteries?	<input type="checkbox"/>	<input type="checkbox"/>	<input type="checkbox"/>	<input checked="" type="checkbox"/>

- a) Standard: A significant impact may result if the proposed project caused a substantial adverse change to the significance of a historical resource (as identified above).

Explanation: A resource is generally considered “historically significant” if the resource meets at least one of the four criteria for listing on the California Register of Historical Resources (CRHR) (Public Resources Code Section 5024.1[a]). The CRHR is used as a guide by state and local agencies, private groups, and citizens to identify the state historical resources and to include which properties are to be protected, to the extent prudent and feasible, from substantial adverse change. The CRHR evaluation criteria are similar to the National Register of Historic Places (NRHP) criteria. For a property to be eligible for inclusion in the CRHR, it must meet one or more of the following criteria:

- It is associated with events that have made a significant contribution to the broad patterns of California history and cultural heritage;
- It is associated with the lives of persons important in our past;
- It embodies the distinctive characteristics of a type, period, region, or method of construction, or represents the work of an important creative individual, or possesses high artistic values; or
- It has yielded, or may be likely to yield, important information in prehistory or history.

Although the NRHP standard includes the evaluation of resources that are 50 years old or older, the California Office of Historic Preservation (OHP) endorses recording and evaluating resources over 45 years of age to accommodate the five-year lag in the planning process.

The Cultural Heritage Board of the City of Los Angeles declared Barnsdall Park the site of several Historic Cultural Monuments (HCMs): Hollyhock House #12 on January 4, 1963; Residence A #33 on February 26, 1965; Barnsdall Park #34 on February 26, 1965. Barnsdall Park, including Hollyhock House and Residence A, were placed on the National Register of Historic Places (ID#C71000143) on May 6, 1971. The Hollyhock House was also part of the Historic American Buildings Survey in 1965. It was nominated for preservation in 1963 by the American Institute of Architects recognizing it as one of the 17 Wright buildings that made an outstanding contribution to American culture. As the entire park is in the National Register of Historic Places, any project that involves new construction could have a potentially significant impact on the significance of historical resources.

- b) Standard: A significant impact may occur if the proposed project were to cause a substantial

adverse change in the significance of an archaeological resource which falls under the CEQA Guidelines section cited above.

Explanation: The proposed Project area has been excavated and filled to stabilize the hill side with a previous project. Therefore, no archaeological findings and no impact on archaeological resources is expected.

- c) Standard: A significant impact may occur if grading or excavation activities associated with the proposed project would disturb interred human remains.

Explanation: If funding is granted, the lead agency for this project will contact the Native American Heritage Commission to request a sacred land search and determine whether burial sites are near the project site. However, the soil in the project area soil has been disturbed many times and no human remains are expected. If human remains are discovered, work in the immediate vicinity of the discovery will be suspended and the Los Angeles County Coroner contacted. If the remains are deemed Native American in origin, the Coroner will contact the Native American Heritage Commission and identify a Most Likely Descendant pursuant to Public Resources Code Section 5097.98 and California Code of Regulations Section 15064.5. Work may be resumed at the landowner's discretion but will only commence after consultation and treatment have been concluded. Compliance with existing regulations would ensure a less than significant impact to human remains.

<b>Issues</b>	<b>Potentially Significant Impact</b>	<b>Less Than Significant with Mitigation Incorporated</b>	<b>Less Than Significant Impact</b>	<b>No Impact</b>
VI. <u>ENERGY</u> . Would the project:				
a) Result in potentially significant environmental impact due to wasteful, inefficient, or unnecessary consumption of energy resources, during project construction or operation?	<input type="checkbox"/>	<input type="checkbox"/>	<input checked="" type="checkbox"/>	<input type="checkbox"/>
b) Conflict with or obstruct a state or local plan for renewable energy or energy efficiency?	<input type="checkbox"/>	<input type="checkbox"/>	<input checked="" type="checkbox"/>	<input type="checkbox"/>

- a) Standard: A significant impact may occur if the proposed project would place additional capacity requirements on local and regional energy supplies.

Explanation: Energy, primarily as diesel fuel for equipment and gasoline for equipment and vehicle trips, would be used during construction of the proposed Project. Due to the temporary nature of construction and the financial incentives for developers and contractors to use energy-consuming resources in an efficient manner, the construction phase of the proposed Project is not expected to result in wasteful, inefficient, and unnecessary consumption of energy. The impact would be less than significant.

The energy use during operation has not yet been estimated. Site lighting would be installed using LED fixtures, which is considered energy-efficient technology. The proposed Project is expected to comply with applicable provisions of the City's Green Building Program, Los Angeles Green Building Code, and Existing Buildings Energy and Water Efficiency Ordinance. Therefore, the proposed Project would not result in the use of energy in a wasteful manner or inefficient manner during operations. The impact would be less than significant.

- b) Standard: A significant impact may occur if the proposed project were inconsistent with the state or local plans for renewable energy or energy efficiency.

Explanation: The proposed Project would follow applicable energy standards and regulations during construction. Existing electricity service is provided to the site by the City of Los Angeles Department of Water and Power (LADWP), and the proposed Project would not require a substantial increase in energy. As such, impacts related to conflicts with plans for renewable energy or energy efficiency are less than significant.

<b>Issues</b>	<b>Potentially Significant Impact</b>	<b>Less Than Significant with Mitigation Incorporated</b>	<b>Less Than Significant Impact</b>	<b>No Impact</b>
VII. <u>GEOLOGY AND SOILS.</u> Would the project:				
a) Directly or indirectly cause potential substantial adverse effects, including the risk of loss, injury, or death involving:				
(i). Rupture of a known earthquake fault, as delineated on the most recent Alquist-Priolo Earthquake Fault Zoning Map issued by the State Geologist for the area or based on other substantial evidence of a known fault? Refer to Division of Mines and Geology Special Publication 42	<input type="checkbox"/>	<input type="checkbox"/>	<input type="checkbox"/>	<input checked="" type="checkbox"/>
(ii). Strong seismic ground shaking?	<input type="checkbox"/>	<input type="checkbox"/>	<input checked="" type="checkbox"/>	<input type="checkbox"/>
(iii). Seismic-related ground failure, including liquefaction?	<input type="checkbox"/>	<input type="checkbox"/>	<input type="checkbox"/>	<input checked="" type="checkbox"/>
(iv). Landslides?	<input checked="" type="checkbox"/>	<input type="checkbox"/>	<input type="checkbox"/>	<input type="checkbox"/>
b) Result in substantial soil erosion or the loss of topsoil?	<input type="checkbox"/>	<input type="checkbox"/>	<input checked="" type="checkbox"/>	<input type="checkbox"/>
c) Be located on a geologic unit or soil that is unstable, or that would become unstable as a result of the project, and potentially result in on- or off-site landslide, lateral spreading, subsidence, liquefaction or collapse?	<input checked="" type="checkbox"/>	<input type="checkbox"/>	<input type="checkbox"/>	<input type="checkbox"/>
d) Be located on expansive soil, as defined in Table 18-1-B of the Uniform Building Code (1994), creating substantial direct or indirect risks to life or property?	<input type="checkbox"/>	<input type="checkbox"/>	<input checked="" type="checkbox"/>	<input type="checkbox"/>
e) Have soils incapable of adequately supporting the use of septic tanks or alternative waste water disposal systems where sewers are not available for the disposal of waste water	<input type="checkbox"/>	<input type="checkbox"/>	<input type="checkbox"/>	<input checked="" type="checkbox"/>
f) Directly or indirectly destroy a unique paleontological resource or site or unique geologic feature	<input type="checkbox"/>	<input type="checkbox"/>	<input type="checkbox"/>	<input checked="" type="checkbox"/>

- a) i) Standard: A significant impact may occur if the proposed project were located within a state-designated Alquist-Priolo Zone or other designated fault zone and appropriate building practices were not followed.

Explanation: The Project site is not located in an Alquist-Priolo Earthquake Fault Zone. The Project site is in a seismically active area, as is most of southern California. However, no active faults are known to cross the Project site. Therefore, no impact would occur.

- ii) Standard: A significant impact may occur if the proposed project design did not comply with building code requirements intended to protect people from hazards associated with strong

seismic ground shaking.

Explanation: Although the Project site is in a seismically active area and ground shaking due to nearby and distant earthquakes would be anticipated, the proposed Project would be required to be designed and constructed in accordance with the latest engineering codes. As such, impacts related to strong seismic ground shaking would be less than significant.

- iii) Standard: A significant impact may occur if the proposed project would be in an area identified as having a high risk of liquefaction and appropriate design measures required within such designated areas were not incorporated into the project.

Explanation: Liquefaction occurs when water saturated sediments are subjected to extended periods of shaking. Pressure increases in the soil pores temporarily alter the soil state from solid to liquid. Liquefied sediments lose strength, in turn causing the failure of adjacent infrastructure, including bridges and buildings. Whether a soil would resist liquefaction depends on several factors, including grain size, compaction and cementation, saturation and drainage, characteristics of the vibration, and the occurrence of past liquefaction. Granular, unconsolidated, saturated sediments are the most likely to liquefy, while dry, dense or cohesive soils tend to resist liquefaction. Liquefaction is generally considered to be a hazard where the groundwater is within 40 to 30 feet of the ground surface. With proper soil drainage, the pore pressure, which builds up when ground motion shakes unconsolidated soil, would be more easily dissipated; thus, soils with proper drainage are less likely to liquefy.

The Project site is not located within a state- or City-designated liquefaction area. Therefore, no impact would occur.

- iv) Standard: A significant impact may occur if the proposed project were in a hillside area with soil conditions that would suggest high potential for sliding and appropriate design measures were not implemented.

Explanation: The Project site is on a hilly terrain which is not identified as a potential landslide hazard area by the California Department of Mines and Geology. Additionally, the Project site is not located within a City-designated hillside area or earthquake induced landslide area. However, the hill side has been re-compacted and structurally reinforced in 2001. Additional analysis is necessary to ascertain that the proposed Project would not expose people or structures to potential adverse effects from landslides. Potentially significant impact would occur.

- b) Standard: A significant impact may occur if the proposed project were to expose large areas to the erosion effects of wind or water for a prolonged period.

Explanation: The proposed project would include ground-disturbing activities, such as excavation, grading and compaction of soil, landscaping, and paving. These activities could result in the potential for erosion to occur at the project site, though soil exposure would be temporary and short-term in nature. Impacts would be less than significant.

- c) Standard: A significant impact may occur if the proposed project alternatives were built in an unstable area without proper site preparation or design features to provide adequate foundations for project buildings, thus posing a hazard to life and property.

Explanation: See items 7(a)(iii) and 7(a)(iv) above. With adherence to all applicable building codes impacts related to liquefaction would be less than significant. Additional analysis is needed to



ascertain the site preparation or the design features which provide adequate foundation so the proposed Project will not pose hazard to life and property. Potentially significant impact would occur.

- d) Standard: A significant impact may occur if the proposed project were built on expansive soils without proper site preparation or design features to provide adequate foundations for project buildings, thus posing a hazard to life and property.

Explanation: Expansive soils are clay-based soils that tend to increase in volume as they absorb water and shrink as water is drawn away. Expansive soils can result in damage to structures, slabs, pavements, and retaining walls if wetting and drying of the soil does not occur uniformly across the entire area. As previously discussed, the proposed Project would be designed and constructed in accordance with all applicable codes relative to seismic criteria. With adherence to all applicable building codes, impacts related to expansive soils would be less than significant.

- e) Standard: A significant impact may occur if the proposed project were built on soils that were incapable of adequately supporting the use of septic tanks or alternative wastewater disposal system, and such a system was proposed.

Explanation: The Project area is served by the City's wastewater collection, conveyance, and treatment systems, and no alternative wastewater disposal systems are proposed as part of the Project. No impact would occur.

- f) Standard: A significant impact may occur if grading or excavation activities associated with the proposed project would disturb unique paleontological resources or unique geologic features.

Explanation: The Project site is currently a paved surface parking lot and has been disturbed by previous development. The soil in the project area has been disturbed and re-compacted in 2001 and is not likely to contain unique paleontological resources or geological features. The impact of the project is going to be less than significant.

<b>Issues</b>	<b>Potentially Significant Impact</b>	<b>Less Than Significant with Mitigation Incorporated</b>	<b>Less Than Significant Impact</b>	<b>No Impact</b>
VIII. <u>GREEN HOUSE GASSES</u> . Would the project:				
a) Generate greenhouse gas emissions, either directly or indirectly, that may have a significant impact on the environment?	<input type="checkbox"/>	<input type="checkbox"/>	<input checked="" type="checkbox"/>	<input type="checkbox"/>
b) Conflict with an applicable plan, policy or regulation adopted for the purpose of reducing the emissions of greenhouse gases?	<input type="checkbox"/>	<input type="checkbox"/>	<input checked="" type="checkbox"/>	<input type="checkbox"/>

- a) Standard: A significant impact may occur if the project would generate substantial greenhouse gas emissions during construction or operation.

Explanation: The proposed Project would generate greenhouse gas (GHG) emissions from construction equipment. Although the characteristics of the project are not known at this time, The amount of emissions during construction is expected to be less than the SCAQMD's recommended thresholds. Therefore, implementation of the proposed Project would result in a less than significant impact related to GHG emissions.

- b) Standard: A significant impact may occur if the project would conflict with adopted plans, policies, or regulations to reduce greenhouse gas emissions.

Explanation: The proposed Project would comply with plans, policies and regulations adopted for reducing emissions of GHGs including the Assembly Bill (AB) 32 Scoping Plan, which includes goals such as the expansion of energy efficiency and producing energy from renewable resources. The City of Los Angeles has published the GreenLA, An Action Plan to Lead the Nation in Fighting Global Warming (the LA Green Plan), where the City will increase renewable energy generation, improve energy conservation and efficiency. Senate Bill (SB) 375 requires the metropolitan planning organizations to prepare an Sustainable Communities Strategy (SCS) in their regional transportation plans to achieve the per capita GHG reduction targets, and the region's SCS is contained within SCAG's 2016–2040 RTP/SCS. The RTP/SCS focuses on job growth in high quality transit areas, resulting in more opportunity for transit-oriented development. The proposed Project has the purpose to serve the patrons of the park and is not expected to attract additional visitors, as such it would be consistent with the mobility and transit accessibility objectives of the RTP/SCS.

Executive Order (E.O.) B-30-15 established an interim GHG reduction target of 40 percent below 1990 levels by 2030, and E.O. S-3-05 established a long-term goal of reducing statewide GHG emissions to 80 percent below 1990 levels by 2050. Achieving these long-term GHG reduction policies will require systemic changes in how energy is produced and used. Several studies discuss potential mechanisms for limiting statewide GHG emissions to meet the aggressive goals identified by E.O. B-30-15 and E.O. S-3-05. For example, the California Air Resource Board (CARB) and other State agencies commissioned Energy + Environmental Economics in 2015 to develop feasible GHG reduction scenarios for 2030. Other studies include a report by the California Center for Science and Technology, the California Department of Transportation's California Transportation Plan 2040, CARB's First Update to the AB 32 Scoping Plan, and a study published in Science analyze the changes that will be required to reduce GHG emissions to 80 percent below 1990 levels by 2050. In general,

these studies reach similar conclusions, that deep reductions in GHG emissions can only be achieved with significant changes in electricity production, transportation fuels, and industrial processes (e.g., decarbonizing electricity production, electrifying transportation, utilizing alternative fuels for aviation).

The systemic changes that will be required to achieve EO B-30-15 and EO S-3-05, if they are legislatively adopted, will require significant policy, technical, and economic solutions. Some changes, such as the use of alternative fuels (e.g., biofuel) to replace petroleum for aviation, cannot be accomplished without action by the federal government. Similarly, achieving the reduction goals will require California to dramatically increase the amount of electricity generated by renewable sources and, correspondingly, advance the deployment of energy storage technology and smart-grid strategies, such as price-responsive demand and the smart charging of vehicles. This would entail a significant redesign of California's electricity system, which can only be accomplished through State action. Accordingly, in evaluating the Project's emissions for consistency with E.O. S-3-05 and E.O. B-30-15, it is important to note that many of the broad-scale shifts needed to meet the reduction goals are outside of the control of the City and beyond the scope of the proposed Project.

The long-term climate change policy and regulatory changes that will be enacted to meet 2030 and 2050 emissions reduction targets are unknown at this time. Therefore, the extent to which the proposed Project emissions and resulting impacts would be mitigated through implementation of statewide (and nationwide) changes is not known. The Project is consistent with anticipated long-term statewide strategies to reduce GHG emissions. Accordingly, the Project would not conflict with the goals in EO S-3-05 and EO B-30-15. Therefore, the proposed Project would not conflict with any plans, policies, or regulations to reduce GHGs, and impacts would be less than significant.

<b>Issues</b>	<b>Potentially Significant Impact</b>	<b>Less Than Significant with Mitigation Incorporated</b>	<b>Less Than Significant Impact</b>	<b>No Impact</b>
IX. <u>HAZARDS AND HAZARDOUS MATERIALS.</u> Would the project:				
a) Create a significant hazard to the public or the environment through the routine transport, use, or disposal of hazardous materials?	<input type="checkbox"/>	<input type="checkbox"/>	<input checked="" type="checkbox"/>	<input type="checkbox"/>
b) Create a significant hazard to the public or the environment through reasonably foreseeable upset and accident conditions involving the release of hazardous materials into the environment?	<input type="checkbox"/>	<input type="checkbox"/>	<input type="checkbox"/>	<input checked="" type="checkbox"/>
c) Emit hazardous emissions or handle hazardous or acutely hazardous materials, substances, or waste within one-quarter mile of an existing or proposed school	<input type="checkbox"/>	<input type="checkbox"/>	<input type="checkbox"/>	<input checked="" type="checkbox"/>
d) Be located on a site which is included on a list of hazardous materials sites compiled pursuant to Government Code Section 65962.5 and, as a result, would it create a significant hazard to the public or the environment	<input type="checkbox"/>	<input type="checkbox"/>	<input type="checkbox"/>	<input checked="" type="checkbox"/>
e) For a project located within an airport land use plan or, where such a plan has not been adopted, within two miles of a public airport or public use airport, would the project result in a safety hazard or excessive noise for people residing or working in the project area?	<input type="checkbox"/>	<input type="checkbox"/>	<input type="checkbox"/>	<input checked="" type="checkbox"/>
f) Impair implementation of or physically interfere with an adopted emergency response plan or emergency evacuation plan?	<input type="checkbox"/>	<input type="checkbox"/>	<input checked="" type="checkbox"/>	<input type="checkbox"/>
g) Expose people or structures, either directly or indirectly, to a significant risk of loss, injury or death involving wildland fires?	<input type="checkbox"/>	<input type="checkbox"/>	<input type="checkbox"/>	<input checked="" type="checkbox"/>

- a) Standard: A significant impact may occur if the proposed project involved the use or disposal of hazardous materials as part of its routine operations and would have the potential to generate toxic or otherwise hazardous emissions.

Explanation: Construction activities would be temporary in nature and would involve the limited transport, storage, use, and disposal of hazardous materials. Such hazardous materials could include on-site fueling/servicing of construction equipment, and the transport of fuels, lubricating fluids, and solvents. These types of materials are not acutely hazardous, and all storage, handling, and disposal of these materials are regulated by the California Department of Toxic Substances Control, United States Environmental Protection Agency, the Occupational Safety & Health Administration, the City of Los Angeles Fire Department, and the Los Angeles County Department of Public Health. The transport, use, and disposal of construction-related hazardous materials

would occur in accordance with applicable federal, State, and local regulations governing such activities.

Asbestos-containing materials (ACMs) are materials that contain asbestos, a naturally-occurring fibrous mineral that was historically used in building materials for its thermal properties and tensile strength. When left intact and undisturbed, these materials do not pose a health risk to building occupants. There is, however, potential for exposure when ACMs become damaged to the extent that asbestos fibers become airborne and are inhaled. These airborne fibers are carcinogenic and can cause lung disease. The age of a building is directly related to its potential for containing elevated levels of ACMs, and asbestos was used routinely in many building materials until 1978. As the proposed Project consists of the construction of a new restroom and does not include any demolition of existing structure, no ACMs will be involved.

Additionally, the Transaction Screen Report prepared for the proposed Project did not identify and hazardous waste sites within 500 feet of the Project site that could contribute to the generation of hazardous emissions during construction. Therefore, with adherence to existing regulations, the short-term construction impact would be less than significant.

Operation of the proposed Project will not involve transport, use, or disposal of hazardous materials, such as oils, pesticides, or chemicals. As such, the operational impacts would be less than significant.

- b) Standard: A significant impact may occur if the proposed project involved a risk of accidental explosion or utilized substantial amounts of hazardous materials as part of its routine operations that could potentially pose a hazard to the public under accident or upset conditions.

Explanation: Construction may involve the transport, storage, use or disposal of some hazardous materials, such as on-site fueling/servicing of construction equipment. These types of materials are not acutely hazardous. All construction activities involving the transportation, usage, and disposal of hazardous materials would be subject to federal, state, and local health and safety requirements. Such transport, use, storage and disposal would not create a significant hazard to workers or the community. Also, prior to construction, the project contractor would develop an emergency response plan, spill prevention plan, or similar plan. Project personnel would always have available adequate spill containment and cleanup resources on site and be prepared to contain, control, clean up, and dispose of any potential fuel spill quickly and completely. During construction, project personnel would follow all applicable rules and regulations governing the storage, transportation, use, handling, and disposal of hazardous materials.

Development of structures within a Methane Zone is governed by Division 71 of the LAMC, which mandates the implementation of various elements such as methane detection systems, proper ventilation, etc. The proposed Project is not located in a methane zone, therefore it would not consist in a significant hazard to the public.

- c) Standard: A significant impact may occur if the proposed project were located within one-quarter mile of an existing or proposed school site and were projected to release toxic emissions which pose a hazard beyond regulatory thresholds.

Explanation: One school, Los Feliz Elementary School, is located within one mile of the proposed Project site. Proposed project construction would involve the handling of hazardous materials (fuels, lubricants, and oils). However, construction activities are temporary in nature and the handling of minor amounts of hazardous materials would comply with applicable regulations.

Additionally, as discussed, the proposed Project would not pose a substantial risk involving the routine transport, use, and disposal of hazardous materials. Furthermore, operation of the proposed project would not generate industrial wastes or toxic substances. Therefore, no impact would occur.

- d) Standard: *California Government Code* Section 65962.5 requires various State agencies to compile lists of hazardous waste disposal facilities, unauthorized release from underground storage tanks, contaminated drinking water wells, and solid waste facilities from which there is known migration of hazardous waste and submit such information to the state Secretary for Environmental Protection on at least an annual basis. A significant impact may occur if the project site is included on any of the above referenced lists and, therefore, would pose an environmental hazard to surrounding sensitive uses.

Explanation: A Transaction Screen Report was prepared for the proposed Project, which included a review of hazardous materials sites databases. The proposed Project does not result in any of the databases analyzed in the research. Therefore, no impact would occur.

- e) Standard: A significant impact may occur if the proposed project site were located within a public airport land use plan area, or within two miles of a public airport, and would create a safety hazard or excessive noise.

Explanation: The Project site is not located within a public airport land use plan area, or within two miles of a public airport, and would not create a safety hazard or excessive noise. No impact would occur.

- f) Standard: A significant impact may occur if the proposed project were to substantially interfere with roadway operations used in conjunction with an emergency response plan or evacuation plan or would generate sufficient traffic to create traffic congestion that would interfere with the execution of such plan.

Explanation: During construction activities, vehicles and equipment would access the site via the existing driveway located on Hollywood Blvd. No street closures are expected, ingress and egress to the site and surrounding properties, particularly for emergency response vehicles, would always be maintained during construction. Therefore, construction and operation of the proposed Project would not impair or interfere with implementation of an adopted emergency response plan or emergency evacuation plan. The impact would be less than significant.

- g) Standard: A significant impact may occur if the proposed project were in a wild land area and poses a significant fire hazard, which could affect persons or structures in the area in the event of a fire.

Explanation: According to the City of Los Angeles General Plan, the Project site is not located within a designated High Fire Hazard Severity Zone. The Project site and surrounding areas are completely developed and there are no wildlands adjacent to the site. Therefore, no impact related to wildland fires would occur.

Issues	Potentially Significant Impact	Less Than Significant with Mitigation Incorporated	Less Than Significant Impact	No Impact
X. <u>HYDROLOGY AND WATER QUALITY</u> . Would the project:				
a) Violate any water quality standards or waste discharge requirements or otherwise substantially degrade surface or ground water quality?	<input type="checkbox"/>	<input type="checkbox"/>	<input checked="" type="checkbox"/>	<input type="checkbox"/>
b) Substantially decrease groundwater supplies or interfere substantially with groundwater recharge such that the project may impede sustainable groundwater management of the basin?	<input type="checkbox"/>	<input type="checkbox"/>	<input checked="" type="checkbox"/>	<input type="checkbox"/>
c) Substantially alter the existing drainage pattern of the site or area, including through the alteration of the course of a stream or river or through the addition of impervious surfaces, in a manner which would				
(i). result in substantial erosion or siltation on- or off-site;	<input type="checkbox"/>	<input type="checkbox"/>	<input checked="" type="checkbox"/>	<input type="checkbox"/>
(ii). substantially increase the rate or amount of surface runoff in a manner which would result in flooding on- or offsite	<input type="checkbox"/>	<input type="checkbox"/>	<input checked="" type="checkbox"/>	<input type="checkbox"/>
(iii). create or contribute runoff water which would exceed the capacity of existing or planned stormwater drainage systems or provide substantial additional sources of polluted runoff; or	<input type="checkbox"/>	<input type="checkbox"/>	<input checked="" type="checkbox"/>	<input type="checkbox"/>
(iv). impede or redirect flood flows?	<input type="checkbox"/>	<input type="checkbox"/>	<input checked="" type="checkbox"/>	<input type="checkbox"/>
d) In flood hazard, tsunami, or seiche zones, risk release of pollutants due to project inundation	<input type="checkbox"/>	<input type="checkbox"/>	<input type="checkbox"/>	<input checked="" type="checkbox"/>
e) Conflict with or obstruct implementation of a water quality control plan or sustainable groundwater management plan?	<input type="checkbox"/>	<input type="checkbox"/>	<input checked="" type="checkbox"/>	<input type="checkbox"/>

- a) Standard: A significant impact may occur if the proposed project discharged water which did not meet the quality standards of agencies which regulate surface water quality and water discharge into storm-water drainage systems, or included potential sources of water pollutants with the potential to substantially degrade water quality.

Explanation: Construction activities have the potential to degrade water quality through the exposure of surface runoff to exposed soils, dust, and other debris, as well as from runoff from construction equipment. Other than the sources described for construction activities, the proposed Project does not include other potential sources of contaminants that could potentially degrade water quality. At this stage, construction plans are not available, however, it is expected that the proposed Project would implement construction erosion BMPs, which may include temporary

desilting basins; silt fences; gravel bag barriers; temporary soil stabilization with mattresses and mulching; temporary drainage inlet protection; and diversion dikes and interceptor swales. With implementation of construction BMPs, construction activities would not violate water quality standards or waste discharge requirements. The impact would be less than significant during construction.

The proposed Project site is currently developed as a parking lot and is primarily covered with impermeable surfaces. No change in the size of the existing permeable surfaces would occur. Additionally, any runoff leaving the Project site would continue to drain to the existing storm drain inlets in the surrounding area. Wastewater generated by the proposed Project during operation would be collected and conveyed through existing local, trunk, and mainline sewers. Therefore, impacts to water quality during operation of the proposed Project would be less than significant.

- b) Standard: A project would normally have a significant impact on groundwater supplies if it were to result in a demonstrable and sustained reduction of groundwater recharge capacity or change the potable water levels sufficiently that it would reduce the ability of a water utility to use the groundwater basin for public water supplies or storage of imported water, reduce the yields of adjacent wells or well fields, or adversely change the rate or direction of groundwater flow.

Explanation: The depth of excavation for the proposed Project has not been yet determined. However, it is not anticipated that construction activities would encounter groundwater. Additionally, the proposed Project does not involve any direct extraction of groundwater. As the site is currently developed with a paved surface parking lot, proposed Project would neither decrease the amount of storm water entering the groundwater table through an increase in the size of impermeable surfaces, nor interfere substantially with groundwater recharge so that the project may impede sustainable groundwater management of the basin. The impact to groundwater supply and recharge would be less than significant.

- c) Substantially alter the existing drainage pattern of the site or area, including through the alteration of the course of a stream or river or through the addition of impervious surfaces, in a manner which would:

- i) Standard: A significant impact may occur if the proposed project resulted in a substantial alteration of drainage patterns that resulted in a substantial increase in erosion or siltation during construction or operation of the project.

Explanation: No streams or rivers cross the proposed Project site. The proposed Project site and surrounding area is open space, where numerous olive trees have been planted and would not be susceptible to erosion from uncontrolled runoff. Any stormwater conveyed from the site would drain into existing storm drains that serve the site. As such, the proposed Project would not result in a substantial increase in erosion or siltation on- or off-site. The impact would be less than significant.

- ii) Standard: A significant impact may occur if the proposed project resulted in increased runoff volumes during construction or operation of the proposed project that would result in flooding conditions affecting the project site or nearby properties.

Explanation: Refer to items 10(a) and 10(c)(i) above. The proposed Project would not result flooding on- or off-site. The impact would be less than significant.

- iii) Standard: A significant impact may occur if the volume of runoff were to increase to a level which



exceeded the capacity of the storm drain system serving a project site. A significant impact may also occur if the proposed project would substantially increase the probability that polluted runoff would reach the storm drain system.?

Explanation: Refer to item 10(a) and 10(c)(i) above. The proposed Project would not result in increased runoff from the Project site by increasing the size of permeable surfaces at the Project site. The impact would be less than significant.

- iv) Standard: A significant impact may occur if the proposed project would impede or redirect flood flows, causing flooding elsewhere.

Explanation: Refer to item 10(a) and 10(c)(i) above. The proposed Project would not result in an increase in the amount and rate of runoff from the Project site by increasing the size of permeable surfaces. The impact would be less than significant.

- d) Standard: A significant impact may occur if the proposed project were in a flood hazard, tsunami, or seiche zones, and may release pollutants due to project inundation.

Explanation: As discussed in item (c)(iv), the Project site is not located within a 100-year flood hazard area. In addition, the Project site is not located in proximity to the ocean or a closed body of water (e.g., lake or reservoir) and would not be subject to hazards associated with tsunami or inundation from a seiche. Therefore, no impact related to risk release of pollutants due to project inundation would occur.

- e) Standard: A significant impact may occur if the proposed project were inconsistent with a water quality control plan or sustainable groundwater management plan, designated to avoid or mitigate a significant potential environmental impact.

Explanation: As discussed in item 10(a), although many details of the proposed Project are not defined yet, it is expected that it would implement construction erosion BMPs, and would not violate water quality standards. No dewatering is anticipated during construction. Nonetheless, should groundwater be encountered during excavation activities, appropriate permits would be obtained, and any release of this water would be done in accordance with all applicable regulations. During operation, any runoff leaving the Project site would continue to drain to the existing storm drain inlets in the surrounding area. Wastewater generated by the proposed Project during operation would be collected and transported through existing local, trunk, and mainline sewers. As such, the proposed Project would not conflict with or obstruct implementation of a water quality control plan.

As discussed in item 10(b), the proposed Project would not decrease the amount of storm water entering the groundwater table through an increase in the amount of impermeable surfaces, or interfere substantially with groundwater recharge such that the project may impede sustainable groundwater management of the basin. The impact would be less than significant.

<b>Issues</b>	<b>Potentially Significant Impact</b>	<b>Less Than Significant with Mitigation Incorporated</b>	<b>Less Than Significant Impact</b>	<b>No Impact</b>
XI. <u>LAND USE AND PLANNING.</u> Would the project:				
a) Physically divide an established community?	<input type="checkbox"/>	<input type="checkbox"/>	<input type="checkbox"/>	<input checked="" type="checkbox"/>
b) Cause a significant environmental impact due to a conflict with any land use plan, policy, or regulation adopted for the purpose of avoiding or mitigating an environmental effect	<input type="checkbox"/>	<input type="checkbox"/>	<input type="checkbox"/>	<input checked="" type="checkbox"/>

- a) Standard: A significant impact may occur if the proposed project were sufficiently large or otherwise configured in such a way as to create a physical barrier within an established community.

Explanation: Neither construction nor operation of the proposed Project would include features such as a highway, above-ground infrastructure, or an easement that would cause a permanent disruption to an established community or would otherwise create a physical barrier within the established community. No streets or sidewalks would be permanently closed as a result of the proposed Project, and no separation of existing uses or disruption of existing access between land use types would occur. Therefore, the proposed Project would not physically divide an established community, and no impact would occur.

- b) Standard: A significant impact may occur if the proposed project were inconsistent with the General Plan, or other applicable plan, or with the site's zoning if designated to avoid or mitigate a significant potential environmental impact.

Explanation: The Project site is located within the Hollywood Plan Area of the City of Los Angeles and implementation of the proposed Project would be subject to the development regulations outlined in the Community Plan and the LAMC. The Project site is designated for Open Space in the Community Plan and the proposed Project does not conflict with such land use. Therefore, no impact would occur.

<b>Issues</b>	<b>Potentially Significant Impact</b>	<b>Less Than Significant with Mitigation Incorporated</b>	<b>Less Than Significant Impact</b>	<b>No Impact</b>
XII. <u>MINERAL RESOURCES</u> . Would the project:				
a) Result in the loss of availability of a known mineral resource that would be of value to the region and the residents of the state?	<input type="checkbox"/>	<input type="checkbox"/>	<input type="checkbox"/>	<input checked="" type="checkbox"/>
b) Result in the loss of availability of a locally-important mineral resource recovery site delineated on a local general plan, specific plan or other land use plan?	<input type="checkbox"/>	<input type="checkbox"/>	<input type="checkbox"/>	<input checked="" type="checkbox"/>

- a) Standard: A significant impact may occur if the project were located in an area used or available for extraction of a regionally important mineral resource, if the project converted an existing or potential present or future regionally-important mineral extraction use to another use, or if a project affected access to such a site.

Explanation: No mineral resources have been identified within the proposed Project site. The nearest oil well is located approximately 1.5 miles southwest of the proposed Project site and is identified as plugged and abandoned. Additionally, the proposed Project site is not located in an oil field or oil drilling area as designated by the City. The proposed Project would not result in the permanent loss of or access to any significant mineral resources, and no impact would occur.

- b) Standard: A significant impact may occur if a project were located in an area used or available for extraction of a locally-important mineral resource and the project converted such a resource to another use or affected access to such a site.

Explanation: Refer to item 12(a) above. No impact would occur.

<b>Issues</b>	<b>Potentially Significant Impact</b>	<b>Less Than Significant with Mitigation Incorporated</b>	<b>Less Than Significant Impact</b>	<b>No Impact</b>
XIII.NOISE_ Would the project result in:				
a) Generation of a substantial temporary or permanent increase in ambient noise levels in the vicinity of the project in excess of standards established in the local general plan or noise ordinance, or applicable standards of other agencies?	<input checked="" type="checkbox"/>	<input type="checkbox"/>	<input type="checkbox"/>	<input type="checkbox"/>
b) Generation of excessive groundborne vibration or groundborne noise levels?	<input checked="" type="checkbox"/>	<input type="checkbox"/>	<input type="checkbox"/>	<input type="checkbox"/>
c) For a project located within the vicinity of a private airstrip or an airport land use plan or, where such a plan has not been adopted, within two miles of a public airport or public use airport, would the project expose people residing or working in the project area to excessive noise levels?	<input type="checkbox"/>	<input type="checkbox"/>	<input type="checkbox"/>	<input checked="" type="checkbox"/>

- a) Standard: A significant impact may occur if the project generated noise levels during construction or operation exceeding the standards for ambient noise as established by the General Plan and Municipal Code.

Explanation: Sound is technically described in terms of the loudness (amplitude) and frequency (pitch).<sup>1</sup> The standard unit of measurement for sound is the decibel (dB). The human ear is not equally sensitive to sound at all frequencies. The A-weighted scale, abbreviated dBA, reflects the normal hearing sensitivity range of the human ear. This noise analysis discusses average sound levels in terms of Equivalent Noise Level ( $L_{eq}$ ) and the Community Noise Equivalent Level (CNEL).  $L_{eq}$  is the average sound level for any specific time period, on an energy basis. The  $L_{eq}$  for one hour is the energy average noise level during the hour. The average noise level is based on the energy content (acoustic energy) of the sound.  $L_{eq}$  can be thought of as the level of a continuous noise which has the same energy content as the fluctuating noise level.  $L_{eq}$  is expressed in units of dBA. CNEL is an average sound level during a 24-hour period. CNEL is a noise measurement scale, which accounts for noise source, distance, single event duration, single event occurrence, frequency, and time of day.

Depending from where the proposed project will be located, construction could generate noise that could potentially affect sensitive users, as the Los Feliz Elementary School is about 1,000 feet from the property. Construction operations, however, will be temporary. Its operation, on the other hand, would not generate additional noise that could affect sensitive users.

- b) Standard: A significant impact may occur if the project were to generate excessive ground-borne vibration or ground-borne noise levels.

Explanation: There are several different methods that are used to quantify vibration. The peak particle velocity (PPV) is defined as the maximum instantaneous peak of the vibration signal. The

<sup>1</sup> California Department of Transportation, *Technical Noise Supplement*, November 2009.

PPV is most frequently used to describe vibration impacts to buildings and is usually measured in inches per second. The root mean square (RMS) amplitude is most frequently used to describe the effect of vibration on the human body. The RMS amplitude is defined as the average of the squared amplitude of the signal. Decibel notation (VdB) is commonly used to measure RMS. The VdB acts to compress the range of numbers required to describe vibration.

Construction activity can generate varying degrees of vibration, depending on the procedure and equipment. Operation of construction equipment generates vibrations that spread through the ground and diminish in amplitude with distance from the source. The effect on buildings located in the vicinity of a construction site often varies depending on soil type, ground strata, and construction characteristics of the receiver building(s). The results from vibration can range from no perceptible effects at the lowest vibration levels, to low rumbling sounds and perceptible vibration at moderate levels, and to slight damage at the highest levels. In most cases, the primary concern regarding construction vibration relates to damage to nearby buildings.

Its operation, on the other hand, would not generate additional vibrations that could affect nearby buildings.

- c) Standard: A significant impact may occur if the project site were located within two miles of an airport.

Explanation: Refer to item 9(e) above. The Project site is not located within two miles of a public airport or private airstrip. The closest airport is Bob Hope Airport, located approximately 8 miles north east of the proposed Project site. No impact would occur.

<b>Issues</b>	<b>Potentially Significant Impact</b>	<b>Less Than Significant with Mitigation Incorporated</b>	<b>Less Than Significant Impact</b>	<b>No Impact</b>
XIV. <u>POPULATION AND HOUSING</u> . Would the project result in:				
a) Induce substantial unplanned population growth in an area, either directly (for example, by proposing new homes and businesses) or indirectly (for example, through extension of roads or other infrastructure)?	<input type="checkbox"/>	<input type="checkbox"/>	<input type="checkbox"/>	<input checked="" type="checkbox"/>
b) Displace substantial numbers of existing people or housing, necessitating the construction of replacement housing elsewhere?	<input type="checkbox"/>	<input type="checkbox"/>	<input type="checkbox"/>	<input checked="" type="checkbox"/>

- a) Standard: A significant impact may occur if population growth is induced in an area, either directly or indirectly, such that the population of the area may exceed the planned population of that area.

Explanation: The proposed Project involves the construction of a new restroom in an existing public park. The proposed Project would serve the visitors of the park, and would not induce population growth. No impact would occur.

- b) Standard: A significant impact may occur if the project would result in a net loss of 15 single-family dwellings or 25 dwellings in multi-family housing.

Explanation: No housing currently exists on the Project site and the proposed Project would not displace any people or housing. No impact would occur.

Issues	Potentially Significant Impact	Less Than Significant with Mitigation Incorporated	Less Than Significant Impact	No Impact
XV. PUBLIC SERVICES.				
a) Would the project result in substantial adverse physical impacts associated with the provision of new or physically altered governmental facilities, need for new or physically altered governmental facilities, the construction of which could cause significant environmental impacts, in order to maintain acceptable service ratios, response times or other performance objectives for any of the public services:				
i) Fire protection?	<input type="checkbox"/>	<input type="checkbox"/>	<input checked="" type="checkbox"/>	<input type="checkbox"/>
ii) Police protection?	<input type="checkbox"/>	<input type="checkbox"/>	<input checked="" type="checkbox"/>	<input type="checkbox"/>
iii) Schools?	<input type="checkbox"/>	<input type="checkbox"/>	<input type="checkbox"/>	<input checked="" type="checkbox"/>
iv) Parks?	<input type="checkbox"/>	<input type="checkbox"/>	<input type="checkbox"/>	<input checked="" type="checkbox"/>
v) Other public facilities?	<input type="checkbox"/>	<input type="checkbox"/>	<input type="checkbox"/>	<input checked="" type="checkbox"/>

i) Fire protection?

Standard: A significant impact may occur if the City of Los Angeles Fire Department (LAFD) could not adequately serve the proposed project based on response time, access, or fire hydrant/water availability.

Explanation: The proposed Project would be constructed in accordance with all applicable fire codes set forth by the State Fire Marshall and Los Angeles Fire Department and does not increase the number of residents or economic activities in the area. Therefore, it would not be considered a fire hazard and would not exceed the capacity of the Los Angeles Fire Department to serve the site or other areas with existing fire protection services. The nearest local fire responders would be notified, as appropriate, of the construction schedule to coordinate emergency response routing during construction work. The impact would be less than significant.

ii) Police protection?

Standard: A significant impact may occur if the proposed project were to result in an increase in demand for police services that would exceed the capacity of the police department responsible for serving the site.

Explanation: As previously discussed, the proposed Project would serve the existing community and would not generate population growth. Therefore, construction and operation of the proposed Project would not require the construction or expansion of police facilities. The local police station would be notified, as appropriate, of the construction schedule to coordinate emergency response routing during construction work. The impact would be less than significant.

iii) Schools?

Standard: A significant impact may occur if the proposed project includes substantial employment or population growth that could generate demand for school facilities that exceeded the capacity of the school district responsible for serving the project site.

Explanation: As the proposed Project does not include development of any residential uses, no increase in residential population would occur. Additionally, as the proposed Project would serve existing customers, no housing or employment opportunities would be provided by the proposed Project. Therefore, no indirect population growth would occur. No new students would be generated, and no increase in demand for local schools would result. No impact to schools would occur.

iv) Parks?

Standard: A significant impact may occur if the recreation and park services available could not accommodate the population increase resulting from the implementation of the proposed project.

Explanation: As stated previously, the proposed Project does not include development of any residential uses and would not generate any new permanent residents that would increase the demand for local and regional park facilities. Additionally, the proposed Project would increase the quality of an existing park. Therefore, no impact to parks would occur.

v) Other public facilities?

Standard: Projects that do not result in a net increase of 75 residential units normally would not have a significant impact on public libraries.

Explanation: Construction and operation of the proposed Project would not induce growth, either directly or indirectly, and, therefore, would not increase the demand for or use of other public facilities in the area. Therefore, no impact to other public facilities would occur.



<b>Issues</b>	<b>Potentially Significant Impact</b>	<b>Less Than Significant with Mitigation Incorporated</b>	<b>Less Than Significant Impact</b>	<b>No Impact</b>
XVI. <u>RECREATION.</u>				
a) Would the project increase the use of existing neighborhood and regional parks or other recreational facilities such that substantial physical deterioration of the facility would occur or be accelerated?	<input type="checkbox"/>	<input type="checkbox"/>	<input type="checkbox"/>	<input checked="" type="checkbox"/>
b) Does the project include recreational facilities or require the construction or expansion of recreational facilities which might have an adverse physical effect on the environment?	<input type="checkbox"/>	<input type="checkbox"/>	<input type="checkbox"/>	<input checked="" type="checkbox"/>

- a) Standard: A significant impact may occur if the proposed project includes substantial employment or population growth that may generate demand for public park facilities that exceed the capacity of existing parks.

Explanation: The proposed Project would provide a new restroom to serve the patrons of Barnsdall Park and the visitors of the cultural institutions located in the park. Additionally, the proposed Project would not induce growth, either directly or indirectly, and, therefore, would not increase the demand for parks or other recreational facilities in the area. No impact would occur.

- b) Standard: A significant impact may occur if a project includes the construction or expansion of park facilities and such construction would have a significant adverse effect on the environment.

Explanation: The proposed Project would include the construction and operation of a new restroom in an existing park. The potential physical effects on the environment resulting from construction of this facility are analyzed throughout this document. No other adverse physical effects would occur, and no impact would occur.

<b>Issues</b>	<b>Potentially Significant Impact</b>	<b>Less Than Significant with Mitigation Incorporated</b>	<b>Less Than Significant Impact</b>	<b>No Impact</b>
<u>XVII. TRANSPORTATION.</u>				
a) Conflict with a program plan, ordinance or policy addressing the circulation system, including transit, roadway, bicycle and pedestrian facilities?	<input type="checkbox"/>	<input type="checkbox"/>	<input type="checkbox"/>	<input checked="" type="checkbox"/>
b) Would the project conflict or be inconsistent with CEQA Guidelines section 15064.3, subdivision (b)?	<input type="checkbox"/>	<input type="checkbox"/>	<input type="checkbox"/>	<input checked="" type="checkbox"/>
c) Substantially increase hazards due to a geometric design feature (e.g., sharp curves or dangerous intersections) or incompatible uses (e.g., farm equipment)?	<input type="checkbox"/>	<input type="checkbox"/>	<input checked="" type="checkbox"/>	<input type="checkbox"/>
d) Result in inadequate emergency access?	<input type="checkbox"/>	<input type="checkbox"/>	<input checked="" type="checkbox"/>	<input type="checkbox"/>

- a) Standard: A significant impact may occur if the proposed project conflicts with a program, plan, ordinance, or policy that addresses the circulation system, including the capacity of the street system and those in support of alternative transportation?

Explanation: The proposed

- b) Standard: A significant impact may occur if the proposed project would conflict or be inconsistent with CEQA Guidelines section 15064.3(b).

Explanation: CEQA Guidelines section 15064.3 establishes vehicle miles traveled (VMT) as the most appropriate measure of transportation impacts. VMT refers to the amount and distance of automobile travel attributable to a project. Section 4 of 15064.3, subdivision (b) defers to the lead agency for discretion to choose the most appropriate methodology to evaluate a project's VMT, including whether to express the change in absolute terms, per capita, per household or in any other measures.

The Los Angeles Department of Transportation issued Guidelines to implement section 15064.3 of CEQA Guidelines. The guidelines recommend screening criteria to ascertain whether a project could potentially have negative impacts on transportation facilities. According to the guidelines, if a project presents any of the following characteristics, additional analysis is required:

- Would the project generate a net increase of 250 or more daily vehicle trips?
- Is the project proposing to, or required to make any voluntary or required, modifications to the public right-of-way (i.e., street dedications, reconfigurations of curb line, etc.)?
- Is the project on a lot that is 0.5-acre or more in total gross area, or is the project's frontage along a street classified as an Avenue or Boulevard (as designated in the City's General Plan), 250 linear feet or more, or is the project's building frontage encompassing an entire block along a street classified as an Avenue or Boulevard by the City's General Plan?

The proposed Project consists in the construction of a new restroom in an existing park and would not increase the number of park patrons. At this stage, the proposed project is not located on the

public right of way, but on an internal driveway. It will not generate a net increase of 250 or more daily vehicles trips, it will not require modification to the public right of way and its frontage is not along a street classified as Avenue or Boulevard. As such, it is not expected to be inconsistent with CEQA Guidelines section 15064.3(b).

- c) Standard: A significant impact may occur if the proposed project substantially increased road hazards due to a geometric design feature or incompatible uses.

Explanation: The proposed Project involves the construction of a new restroom in an existing park. As discussed in item 11, Land Use and Planning, the proposed uses are consistent with the existing land use and zoning regulations governing development of the Project site. At this stage the project has not yet been designed, but, although it will require the elimination of several parking spaces, it is not expected to create sharp curves or dangerous interceptions and is not expected to increase road hazard. Therefore its impact will be not significant.

- e) Standard: A significant impact may occur if the proposed project resulted in inadequate emergency access.

Explanation: Ingress and egress to the site and surrounding properties, particularly for emergency response vehicles, would be maintained at all times during construction. Therefore, the impact would be less than significant.

<b>Issues</b>	<b>Potentially Significant Impact</b>	<b>Less Than Significant with Mitigation Incorporated</b>	<b>Less Than Significant Impact</b>	<b>No Impact</b>
XVIII. <u>TRIBAL CULTURAL RESOURCES</u>				
a) Would the project cause a substantial adverse change in the significance of a tribal cultural resource, defined in Public Resources Code section 21074 as either a site, feature, place, cultural landscape that is geographically defined in terms of the size and scope of the landscape, sacred place, or object with cultural value to a California Native American tribe, and that is:				
(i). Listed or eligible for listing in the California Register of Historical Resources, or in a local register of historical resources as defined in Public Resources Code section 5020.1(k), or	<input type="checkbox"/>	<input type="checkbox"/>	<input checked="" type="checkbox"/>	<input type="checkbox"/>
(ii). A resource determined by the lead agency, in its discretion and supported by substantial evidence, to be significant pursuant to criteria set forth in subdivision (c) of Public Resources Code Section 5024.1. In applying the criteria set forth in subdivision (c) of Public Resource Code Section 5024.1, the lead agency shall consider the significance of the resource to a California Native American tribe	<input type="checkbox"/>	<input type="checkbox"/>	<input checked="" type="checkbox"/>	<input type="checkbox"/>

- a) Standard: A significant impact may result if the proposed project caused a substantial adverse change to the significance of a tribal resource (as identified above).

Explanation: Construction of the proposed Project would include earth-disturbing activities, such as excavation and grading. The lead agency will activate the appropriate AB 52 process, consult with appropriate tribal representatives and incorporate a monitoring program for the proposed Project. Ongoing Native American consultation would ensure that impacts to previously unidentified tribal cultural resources would remain less than significant.

<b>Issues</b>	<b>Potentially Significant Impact</b>	<b>Less Than Significant with Mitigation Incorporated</b>	<b>Less Than Significant Impact</b>	<b>No Impact</b>
<b>XIX. UTILITIES AND SERVICE SYSTEMS.</b>				
a) Require or result in the relocation or construction of new or expanded water, wastewater treatment or storm water drainage, electric power, natural gas, or telecommunications facilities, the construction or relocation of which could cause significant environmental effects?	<input type="checkbox"/>	<input type="checkbox"/>	<input checked="" type="checkbox"/>	<input type="checkbox"/>
b) Have sufficient water supplies available to serve the project and reasonably foreseeable future development during normal, dry and multiple dry years?	<input type="checkbox"/>	<input type="checkbox"/>	<input checked="" type="checkbox"/>	<input type="checkbox"/>
c) Result in a determination by the wastewater treatment provider which serves or may serve the project that it has adequate capacity to serve the project's projected demand in addition to the provider's existing commitments?	<input type="checkbox"/>	<input type="checkbox"/>	<input checked="" type="checkbox"/>	<input checked="" type="checkbox"/>
d) Generate solid waste in excess of State or local standards, or in excess of the capacity of local infrastructure, or otherwise impair the attainment of solid waste reduction goals??	<input type="checkbox"/>	<input type="checkbox"/>	<input checked="" type="checkbox"/>	<input type="checkbox"/>
e) Comply with federal, state, and local management and reduction statutes and regulations related to solid waste?	<input type="checkbox"/>	<input type="checkbox"/>	<input checked="" type="checkbox"/>	<input type="checkbox"/>

- a) Standard: A significant impact may occur if the proposed project resulted in the relocation or construction of new or expanded water, wastewater treatment or storm water drainage, electric power, natural gas, or telecommunications facilities that could result in an adverse environmental effect that could not be mitigated.

Explanation: The proposed Project consists of a new restroom in an existing public park. Water would be used, and wastewater would be generated. The new restroom facilities would include four additional stalls, and would generate a nominal increase in water use and wastewater. The proposed project would comply with all applicable water conservation policies and regulations in order to minimize water demand at the project site. Therefore, the proposed project would not require or result in the construction of new or expanded water or wastewater treatment facilities, and the impact would be less than significant.

Runoff from the Project site is currently collected by storm water drainage facilities in the surrounding roadway. The Project site is currently developed with a paved surface parking lot and is primarily covered with impermeable surfaces. The proposed Project does not increase the size of paved surfaces. As such, it would not increase storm water flows. Any runoff leaving the Project site would continue to drain to the existing storm drain inlets in the surrounding area. Therefore, the proposed Project would not require or result in the construction of new or expanded storm

water drainage facilities. The impact would be less than significant.

Nominal amounts of electricity would be required for the proposed Project during operation as the new facility will utilize LED fixtures. Existing electricity service is provided to the site by LADWP, and the proposed Project would not result in the relocation or construction of new or expanded electric power facilities. The impact would be less than significant. No impact related to natural gas or telecommunications facilities would occur.

- b) Standard: A significant impact may occur if the proposed project's water demands would exceed the existing and projected water supplies that serve the site.

Explanation: High water demand is typically associated with residences, hotels, and large offices. The proposed Project includes operation of a four stall restroom and would not include land uses that require substantial water supply. Sufficient water supplies would be available to serve the proposed Project from during normal, dry, and multiple dry years. The impact related to water supply would be less than significant.

- c) Standard: A significant impact may occur if the proposed project would increase wastewater generation to such a degree that the capacity of facilities currently serving the project site would be exceeded.

Explanation: See items 19(a) and 19(b) above. The impact would be less than significant.

- d) Standard: A significant impact may occur if the proposed project were to increase solid waste generation to a degree that existing and projected landfill capacities would be insufficient to accommodate the additional waste, or if the proposed project would conflict with solid waste reduction goals.

Explanation: The amount of excavation needed to install the new restroom has not yet been determined. There are no City-owned landfills currently in operation; therefore, waste from the proposed Project would be hauled to private or County-operated landfills. The City standard for public works requires demolition debris to be recycled where feasible, in accordance with the Citywide Construction and Demolition Debris Recycling Ordinance. Thus, the amount of solid waste generated during construction of the proposed Project would be minimized. Construction impacts related to landfill capacity would be less than significant.

- e) Comply with federal, state, and local management and reduction statutes and regulations related to solid waste?

Standard: A significant impact may occur if the proposed project would generate solid waste that was in excess of or was not disposed of in accordance with applicable regulations.

Explanation: The proposed Project would be designed, constructed, and operated following all applicable laws, regulations, ordinances, and formally adopted City standards regarding solid waste disposal. The proposed Project would incorporate source reduction techniques and recycling measures and maintain a recycling program to divert waste in accordance with the Citywide Construction and Demolition Debris Recycling Ordinance. The impact would be less than significant.

<b>Issues</b>	<b>Potentially Significant Impact</b>	<b>Less Than Significant with Mitigation Incorporated</b>	<b>Less Than Significant Impact</b>	<b>No Impact</b>
XX. <u>WILDFIRE</u> . If located in or near state responsibility areas or lands classified as very high fire hazard severity zones, would the project:				
a) Substantially impair an adopted emergency response plan or emergency evacuation plan?	<input type="checkbox"/>	<input type="checkbox"/>	<input type="checkbox"/>	<input checked="" type="checkbox"/>
b) Due to slope, prevailing winds, and other factors, exacerbate wildfire risks, and thereby expose project occupants to, pollutant concentrations from a wildfire or the uncontrolled spread of a wildfire?	<input type="checkbox"/>	<input type="checkbox"/>	<input type="checkbox"/>	<input checked="" type="checkbox"/>
c) Require the installation or maintenance of associated infrastructure (such as roads, fuel breaks, emergency water sources, power lines or other utilities) that may exacerbate fire risk or that may result in temporary or ongoing impacts to the environment?	<input type="checkbox"/>	<input type="checkbox"/>	<input type="checkbox"/>	<input checked="" type="checkbox"/>
d) Expose people or structures to significant risks, including downslope or downstream flooding or landslides, as a result of runoff, post-fire slope instability, or drainage changes?	<input type="checkbox"/>	<input type="checkbox"/>	<input type="checkbox"/>	<input checked="" type="checkbox"/>
e) Comply with federal, state, and local management and reduction statutes and regulations related to solid waste?	<input type="checkbox"/>	<input type="checkbox"/>	<input type="checkbox"/>	<input checked="" type="checkbox"/>

a) Substantially impair an adopted emergency response plan or emergency evacuation plan?

Standard: A significant impact may occur if the proposed project is located in or near state responsibility areas or lands classified as very high fire hazard severity zones, and may substantially interfere with roadway operations used in conjunction with an emergency response plan or evacuation plan or would generate sufficient traffic to create traffic congestion that would interfere with the execution of such plan.

Explanation: The Project site is not located within a state responsibility area or a designated very high fire hazard severity zone. The Project site and surrounding areas are completely developed. Therefore, construction and operation of the proposed Project would not introduce or exacerbate wildfire risks or impair emergency response plans or emergency evacuation plans. No impact would occur.

b) Due to slope, prevailing winds, and other factors, exacerbate wildfire risks, and thereby expose project occupants to, pollutant concentrations from a wildfire or the uncontrolled spread of a wildfire?

Standard: A significant impact may occur if the proposed project is located in or near state responsibility areas or lands classified as very high fire hazard severity zones, and if construction or operation of the proposed project would expose project occupants to pollutant concentrations

from a wildfire or the uncontrolled spread of a wildfire.

Explanation: The Project site is not located within a state responsibility area or a designated very high fire hazard severity zone. The Project site and surrounding areas are completely developed and there are no wildlands adjacent to the site. Therefore, construction and operation of the proposed Project would not exacerbate wildfire risks, thereby exposing project occupants to, pollutant concentrations from a wildfire or the uncontrolled spread of a wildfire. No impact would occur.

- c) Require the installation or maintenance of associated infrastructure (such as roads, fuel breaks, emergency water sources, power lines or other utilities) that may exacerbate fire risk or that may result in temporary or ongoing impacts to the environment?

Standard: A significant impact may occur if the proposed project is located in or near state responsibility areas or lands classified as very high fire hazard severity zones, and if the proposed project resulted in installation or maintenance of associated infrastructure that could result in exacerbated fire risk that could not be mitigated.

Explanation: The Project site is not located within a state responsibility area or a designated very high fire hazard severity zone. The Project site and surrounding areas are completely developed, and the proposed Project would not require the installation or maintenance of roads, fuel breaks, emergency water sources, power lines or other utilities. Therefore, construction and operation of the proposed Project would not require the installation or maintenance of associated infrastructure that may exacerbate fire risk or that may result in temporary or ongoing impacts to the environment. No impact would occur.

- d) Expose people or structures to significant risks, including downslope or downstream flooding or landslides, as a result of runoff, post-fire slope instability, or drainage changes?

Standard: A significant impact may occur if the proposed project is located in or near state responsibility areas or lands classified as very high fire hazard severity zones, and if the proposed project were located in a hillside area with conditions that would suggest high potential for sliding or flooding and appropriate design measures were not implemented.

Explanation: The Project site is not located within a state responsibility area or a designated very high fire hazard severity zone. The Project site and surrounding areas are completely developed, and the Project site is flat and does not contain slopes. Therefore, construction and operation of the proposed Project would not expose people or structures to significant risks, including downslope or downstream flooding or landslides, as a result of runoff, post-fire slope instability, or drainage changes. No impact would occur.

## **21. FINDINGS**

At this stage of the design process, the details of the proposed project have not been defined. The environmental screening checklist highlights four critical areas that need to be addressed to reduce the impact of the project on the environment to less than significant.

Being located in a Historic Cultural Monument and in a site listed in the National Register of Historic Places, the proposed Project could negatively affect the viewshed of the park, of the Hollyhock house and of the other, as well as the historic significance of the park. As such, the design of the project requires careful consideration. An historic structure report could support the design and determine the qualities that would make the visual and historic impact of the new restroom non significant.



It is not excluded that the proposed Project could include any tree removal, and if it alter any habitat for any species identified or designated as a candidate, sensitive, or special status species in local or regional plans, policies, or regulation, or by the state or federal regulatory agencies. The impact on these species would be potentially significant and would need to be evaluated.

The proposed Project would be located on a hillside which has been re-compacted and structurally reinforced in 2001. At the time, no new restroom on the hillside was included in the project, therefore a new geological study would provide the necessary information to reduce the risk of landslides or soil instability that could be caused by the proposed Project and reduce the impact of the new restroom to less than significant.

Also, although the proposed building is small, the impact of noise on sensitive users and the impact of vibration on the existing buildings could potentially constitute a significant impact. Careful consideration of this aspect and appropriate mitigation measures could reduce the impact to less than significant.

#### IV. REFERENCES:

The following sources were used in the preparation of this document.

1. AirNav. Airport Information. Available at: <https://www.airnav.com/airports/> [Hazards and Hazardous Materials, Noise]
2. California Department of Conservation, Division of Land Resource Protection, Farmland Mapping and Monitoring Program. California Important Farmland Finder. [Farmland Map] Available at: <http://maps.conservation.ca.gov/ciff/ciff.html> [Agriculture and Forestry Resources]
3. California Department of Conservation, Division of Land Resource Protection, Williamson Act/Land Conservation Act. Land Conservation Act Maps in PDF Format, *Los Angeles County Williamson Act FY 2015/2016 Map*. Available at: [ftp://ftp.consrv.ca.gov/pub/dlrp/wa/LA\\_15\\_16\\_WA.pdf](ftp://ftp.consrv.ca.gov/pub/dlrp/wa/LA_15_16_WA.pdf) [Agriculture and Forestry Resources]
4. California Department of Conservation, Division of Mines and Geology, Seismic Hazard Zones Map, Hollywood Quadrangle. November 2014. Available at: [http://gmw.conservation.ca.gov/SHP/EZRIM/Maps/HOLLYWOOD\\_EZRIM.pdf](http://gmw.conservation.ca.gov/SHP/EZRIM/Maps/HOLLYWOOD_EZRIM.pdf) [Geology and Soils]
5. California Department of Conservation, Division of Oil, Gas, and Geothermal Resources Well Finder. Available at: <http://www.conservation.ca.gov/dog/Pages/WellFinder.aspx> [Mineral Resources]
6. California Department of Fish and Wildlife (CDFW). Natural Community Conservation Planning. *California Regional Conservation Plans Map*. October 2017. Available at: <https://nrm.dfg.ca.gov/FileHandler.ashx?DocumentID=68626&inline> [Biological Resources]
7. California Department of Transportation (Caltrans), California Scenic Highway Mapping System. Available at: [http://www.dot.ca.gov/hq/LandArch/16\\_livability/scenic\\_highways/index.htm](http://www.dot.ca.gov/hq/LandArch/16_livability/scenic_highways/index.htm) [Aesthetics]
8. California Department of Transportation (Caltrans), *Caltrans Technical Noise Supplement to the Traffic Noise Analysis Protocol*, May 2011.
9. City of Los Angeles, City Council. Municipal Code. [LAMC] Available at: [http://library.amlegal.com/nxt/gateway.dll/California/lamc/municipalcode?f=templates\\$fn=default.htm\\$3.0\\$vid=amlegal:losangeles\\_ca\\_mc](http://library.amlegal.com/nxt/gateway.dll/California/lamc/municipalcode?f=templates$fn=default.htm$3.0$vid=amlegal:losangeles_ca_mc) [Aesthetics, Agriculture and Forestry Resources, Hazards and Hazardous Materials, Land Use and Planning, Noise]
10. City of Los Angeles, Department of City Planning. *General Plan*. Including the Hollywood Community Plan (Land Use Element) and technical elements (Conservation Element, Safety Element, and Mobility Element). [General Plan] Available at: <http://planning.lacity.org/> [Aesthetics, Geology and Soils, Hydrology and Water Quality, Land Use and Planning, Mineral Resources, Noise]
11. City of Los Angeles, Department of City Planning. *Zoning Information and Map Access System (ZIMAS)*. Available at: <http://zimas.lacity.org/> [Agriculture and Forestry Resources, Hazards and Hazardous Materials, Land Use and Planning]
12. City of Los Angeles, Department of Public Works, Bureau of Engineering. *NavigateLA*. Available at: <http://navigatela.lacity.org/navigatela/> [Geology and Soils, Utilities and Service Systems]
13. City of Los Angeles Department of Recreation and Parks (LARAP). Urban Forest Program *Tree Care Manual*. Available at: <https://www.laparks.org/sites/default/files/forest/pdf/UrbanForestProgram.pdf> [Biological Resources]
14. City of Los Angeles Department of Recreation and Transportation (LADOT). Transportation Assessment Guidelines [https://ladot.lacity.org/sites/default/files/documents/2020-transportation-assessment-guidelines\\_final\\_2020.07.27.pdf](https://ladot.lacity.org/sites/default/files/documents/2020-transportation-assessment-guidelines_final_2020.07.27.pdf) [Transportation]
15. Federal Transit Administration. *Transit Noise and Vibration Impact Assessment*. May 2006. [Noise]
16. US Fish and Wildlife Service, National Wetlands Inventory. Available at: <http://www.fws.gov/wetlands/Data/Mapper.html> [Biological Resources]

# COMPLIANCE DOCUMENTS

Included within this proposal, please find the completed: Certification Regarding Americans With Disabilities Act Form.

The below listed Compliance Documents are not applicable to the City of Los Angeles Department of Recreation and Parks, and therefore, are not included within this proposal and were not completed through the Business Assistance Virtual Network (BAVN):

- ▶ Certification of Compliance with Child Support Obligations (Attachment K)
- ▶ Living Wage Ordinance and Service Contract Worker Retention Requirements – Ordinance – (Attachment M) – LW 10 or LW 13
- ▶ Contractor Responsibility Ordinance – (Attachment O)
- ▶ Compliance with Iran Contracting Act of 2010 – (Attachment Q)
- ▶ Equal Benefits Ordinance (Attachment H)
- ▶ Nondiscrimination, Equal Employment Practices, Affirmative Action Program, (Attachment I)
- ▶ Disclosure Ordinances Affidavit – (Attachment N)

PROPOSITION K L.A. FOR KIDS PROGRAM  
10<sup>th</sup> Cycle Request for Proposals

**CERTIFICATION REGARDING COMPLIANCE WITH THE  
AMERICANS WITH DISABILITIES ACT**

The undersigned certifies, that to the best of his/her knowledge and belief that:

1. The Contractor/Borrower Agency (hereafter Contractor) is in compliance with and will continue to comply with the Americans with Disabilities Act 42 U.S.C. 12101 et seq, and its implementing regulations.
2. The Contractor will provide for reasonable accommodations to allow qualified individuals with disabilities to have access to and participate in its programs, services and activities in accordance with the provisions of the Americans with Disabilities Act.
3. The Contractor will not discriminate against persons with disabilities nor against persons due to their relationship or association with a person with a disability.
4. The Contractor will require that the language of this certification be included in the award documents for all subawards at all tiers (including subcontracts, subgrants, and contracts under grants, loans and cooperative Contracts) and that all subrecipients shall certify and disclose accordingly.
5. This certification is a material representation of fact upon which reliance was placed when the parties entered into this transaction.

Contract Number \_\_\_\_\_

Contractor/Borrower/Agency Department of Recreation and Parks

Name and Title of Authorized Representative **MICHAEL A. Shull, General Manager**

Signature **Michael A. Shull**  
Digitally signed by Michael A. Shull  
DN: cn=Michael A. Shull, o=Department of Recreation  
& Parks, ou, email=michael.a.shull@lacity.org, c=US  
Date: 2020.08.26 06:54:47 -07'00'

Date **8/26/2020**

# PROPOSAL SUBMITTAL CHECKLIST

## PROPOSAL SUBMITTAL CHECKLIST

	<b>Proposers must initial &amp; sign this checklist certifying that the proposal as submitted contains the required information or documents and where applicable that the required documents have been completed through BAVN.</b>	<b>RFP Page #</b>	<b>Initials</b>
1.	Table of Contents: An accurate table of contents is required	41	KW
2.	Title Page and Assurances (Attachment A)	40 A-1 to A-3	KW
3.	City of Los Angeles Non-Collusion Affidavit (Attachment B)	40 B-1	KW
4.	Lobbying Ordinance CEC Form 50 (Attachment C)	40 C-1	KW
5.	City Ethics Commission, CEC Form 55 (Attachment D)	40 D-1 to D-3	KW
6.	Proof of legal entity status and tax-exempt status	41	KW
7.	Articles of Incorporation and By-Laws – Adopted by agency and properly attested	41	N/A
8.	Proof of corporate board or governing body action authorizing submission of proposal	41	KW
9.	City of Los Angeles Business Tax Registration Certificate (BTRC) or Evidence of Exemption	41	N/A
10.	Documents for Proposed Acquisition Projects	23 and 42 G-1	N/A
11.	Site Control – Grant deed, Title Report, Lease,	31	KW
12.	Conceptual Site Plans (For All Proposed Projects)	43	KW
13.	Site Maps	43	KW
14.	Parcel Map	43	KW
15.	Project Budget Forms (Attachment E) (see page 26, note additional request for most recent audited financial statements)	43 E-1 to E- 4	KW
16.	Project Information Summary (Attachment F)	43 F-1	KW
17.	Construction and Expenditure Milestones Schedule (Attachment J) (Sample only)	43 J-1	KW
18.	Project Description and Management	25	KW
19.	Fiscal and Budgetary Review	25	KW
20.	Project Readiness	27	KW
21.	Service Capability	28	KW

22.	Bonus Points (optional)	29	KW
23.	Financial Documents	43	KW
24.	List of all other Funding Sources	43	N/A
25.	Environmental Assessment Documents	44	KW
26.	Certification of Compliance With Child Support Obligations	44 K-1 to K-2	N/A
27.	Certification regarding Compliance with the American Disabilities Act - (Attachment L)	44 L-1	KW
28.	Living Wage and Service Contract Worker Retention Ordinance – (Attachment M) – LW 10 or LW 13	44 M-1 to M-2	N/A
29.	Contractor Responsibility Ordinance – (Attachment O)	44 O-1 to O-15	N/A
30.	Compliance with Iran Contracting Act of 2010 – (Attachment Q)	44 Q-1	N/A
31.	Equal Benefits Ordinance – (Attachment H) <b>TO BE COMPLETED ON BAVN</b>	44 H-1	N/A
32.	Non-discrimination, Equal Employment Practices, Affirmative Action Program, (Attachment I) <b>TO BE COMPLETED ON BAVN</b>	44 I-1 to I-3	N/A
33.	Disclosure Ordinances Affidavit – (Attachment N) <b>TO BE COMPLETED ON BAVN</b>	45 N-1 to N-2	N/A

City of Los Angeles Department of Recreation and Parks

**Name of Proposing Entity:** \_\_\_\_\_

**Signature:** Michael A. Shull Digitally signed by Michael A. Shull  
DN: cn=Michael A. Shull, o=Department of Recreation & Parks, ou=email-michael.a.shull@city.org, c=US  
Date: 2020.08.26 06:56:41 -07'00' **Printed Name:** Michael A. Shull

**Title:** General Manager **Date:** 8/26/2020

**(SUBMIT THIS CHECKLIST WITH YOUR PROPOSAL)**